Dist	COUNTY	ROUTE	POST MILES TOTAL PROJECT	SHEET No.	TOTAL SHEETS
08	SBd	10	4.7/R37.0		

REGISTERED CIVIL ENGINEER DATE

PLANS APPROVAL DATE

REGISTERED PROFESSIONAL ENGINEER No. Exp. CIVIL STATE OF CALIFORNIA

THE STATE OF CALIFORNIA OR ITS OFFICERS OR AGENTS SHALL NOT BE RESPONSIBLE FOR THE ACCURACY OR COMPLETENESS OF SCANNED COPIES OF THIS PLAN SHEET.

PARSONS
2201 DUPONT DRIVE
SUITE 200
IRVINE, CA 92612

SAN BERNARDINO
ASSOCIATED GOVERNMENTS
1170 W. 3RD STREET
SAN BERNARDINO, CA 92410

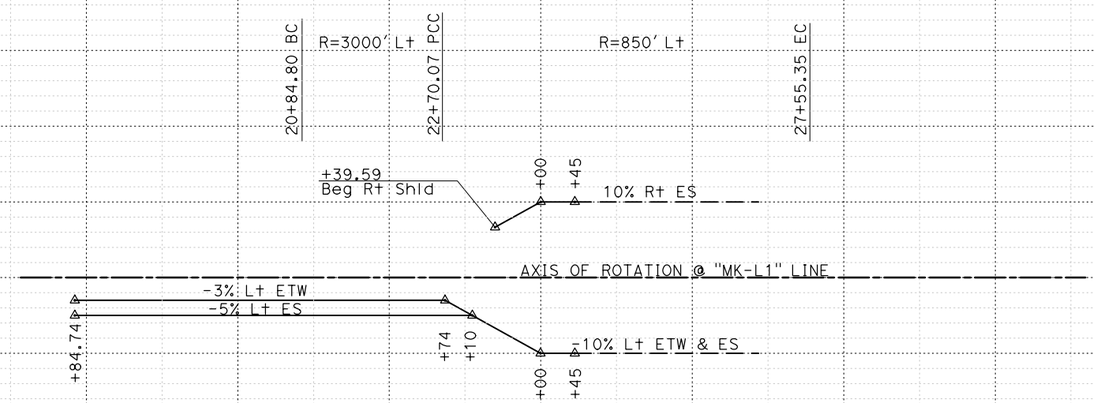

SUPERELEVATION DIAGRAM

"MK-L1" LINE
MILLIKEN Ave WB ON-RAMP

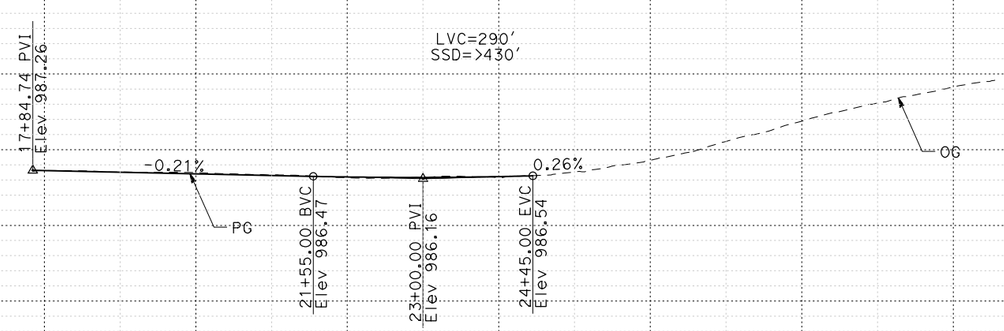

PROFILE

"MK-L1" LINE
MILLIKEN Ave WB ON-RAMP

I-10 CORRIDOR PROJECT
ALTERNATIVE 2 - HOV
PROFILE AND SUPERELEVATION DIAGRAM

SCALE Horiz 1" = 100'
Vert 1" = 10'

MK-L1
PS-1

STATE OF CALIFORNIA - DEPARTMENT OF TRANSPORTATION

Caltrans

CONSULTANT FUNCTIONAL SUPERVISOR

CALCULATED-DESIGNED BY

CHECKED BY

REVISED BY

DATE REVISED

STATION | CY Exc | CY Emb | TOTAL

FILE: c:\pw_working\ptgpwise\p004075a\dms55174\20_MILLIKEN_Profile_HOV.dgn
DATE: 7/29/2015
SCALE: 200.000 FT. / in.
PLTDRV: c:\pw_working\ptgpwise\p004075a\dms11231\NEW-I10-BW-PDF.plt
PENTBL: pw:\\txpiq02pwinf01.parsons.com:PTGPWISE\Documents\I-10_HOV\CAD\STANDARDS\PEN_TBL\1405.tbl

LAST REVISION 00-00-00
DATE PLOTTED => 7/29/2015
TIME PLOTTED => 9:24:18 AM

Dist	COUNTY	ROUTE	POST MILES TOTAL PROJECT	SHEET No.	TOTAL SHEETS
08	SBd	10	4.7/R37.0		

REGISTERED CIVIL ENGINEER DATE

PLANS APPROVAL DATE

REGISTERED PROFESSIONAL ENGINEER No. Exp. CIVIL STATE OF CALIFORNIA

THE STATE OF CALIFORNIA OR ITS OFFICERS OR AGENTS SHALL NOT BE RESPONSIBLE FOR THE ACCURACY OR COMPLETENESS OF SCANNED COPIES OF THIS PLAN SHEET.

PARSONS
2201 DUPONT DRIVE
SUITE 200
IRVINE, CA 92612

SAN BERNARDINO
ASSOCIATED GOVERNMENTS
1170 W. 3RD STREET
SAN BERNARDINO, CA 92410

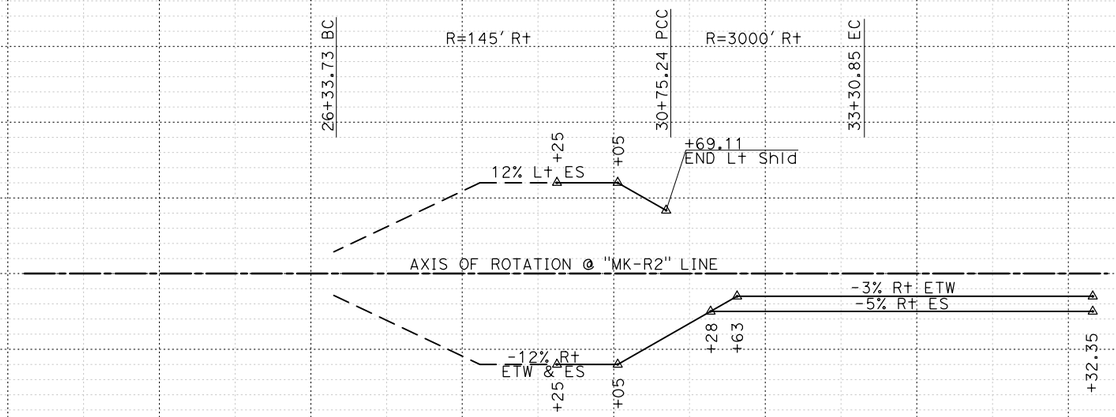

SUPERELEVATION DIAGRAM

"MK-R2" LINE
MILLIKEN Ave EB LOOP ON-RAMP

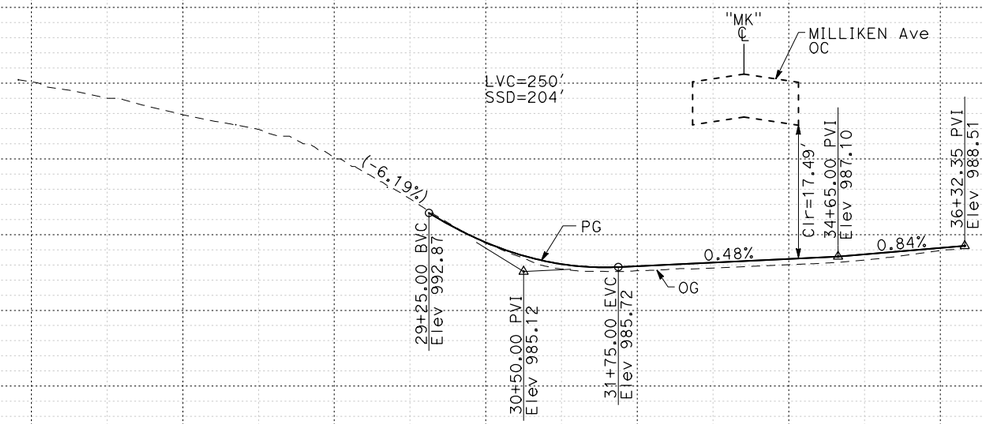

PROFILE

"MK-R2" LINE
MILLIKEN Ave EB LOOP ON-RAMP

I-10 CORRIDOR PROJECT
ALTERNATIVE 2 - HOV
PROFILE AND SUPERELEVATION DIAGRAM

SCALE Horiz 1" = 100'
Vert 1" = 10'

MK-R2
PS-2

STATION	20	1	2	3	4	25	6	7	8	9	30	1	2	3	4	35	6	7	8	9	40	TOTAL
CY Exc																						
CY Emb																						

REVISED BY | DATE REVISED

CALCULATED-DESIGNED BY | CHECKED BY

CONSULTANT FUNCTIONAL SUPERVISOR

STATE OF CALIFORNIA - DEPARTMENT OF TRANSPORTATION

Caltrans

FILE: c:\pw_working\ptgpwise\p004075a\dms55174\20_MILLIKEN_Profile_HOV.dgn
DATE: 7/29/2015
SCALE: 200.000 FT. / in.
PLTDRV: c:\pw_working\ptgpwise\p004075a\dms11231\NEW-I10-BW-PDF.plt
PENTBL: pw:\\txplg02pwinf01.parsons.com:PTGPWISE\Documents\I-10_HOV\CAD\STANDARDS\PEN_TBL\1405.tbl

LAST REVISION 00-00-00 | DATE PLOTTED => 7/29/2015 | TIME PLOTTED => 9:24:20 AM

BORDER LAST REVISED 7/2/2010 | USERNAME => p004075A | DGN FILE => 20_MILLIKEN_Profile_HOV.dgn | RELATIVE BORDER SCALE IS IN INCHES 0 1 2 3 | UNIT 2232 | PROJECT NUMBER & PHASE 0800000040

Dist	COUNTY	ROUTE	POST MILES TOTAL PROJECT	SHEET No.	TOTAL SHEETS
08	SBd	10	4.7/R37.0		

REGISTERED CIVIL ENGINEER DATE

PLANS APPROVAL DATE

REGISTERED PROFESSIONAL ENGINEER No. Exp. CIVIL STATE OF CALIFORNIA

THE STATE OF CALIFORNIA OR ITS OFFICERS OR AGENTS SHALL NOT BE RESPONSIBLE FOR THE ACCURACY OR COMPLETENESS OF SCANNED COPIES OF THIS PLAN SHEET.

PARSONS
2201 DUPONT DRIVE
SUITE 200
IRVINE, CA 92612

SAN BERNARDINO
ASSOCIATED GOVERNMENTS
1170 W. 3RD STREET
SAN BERNARDINO, CA 92410

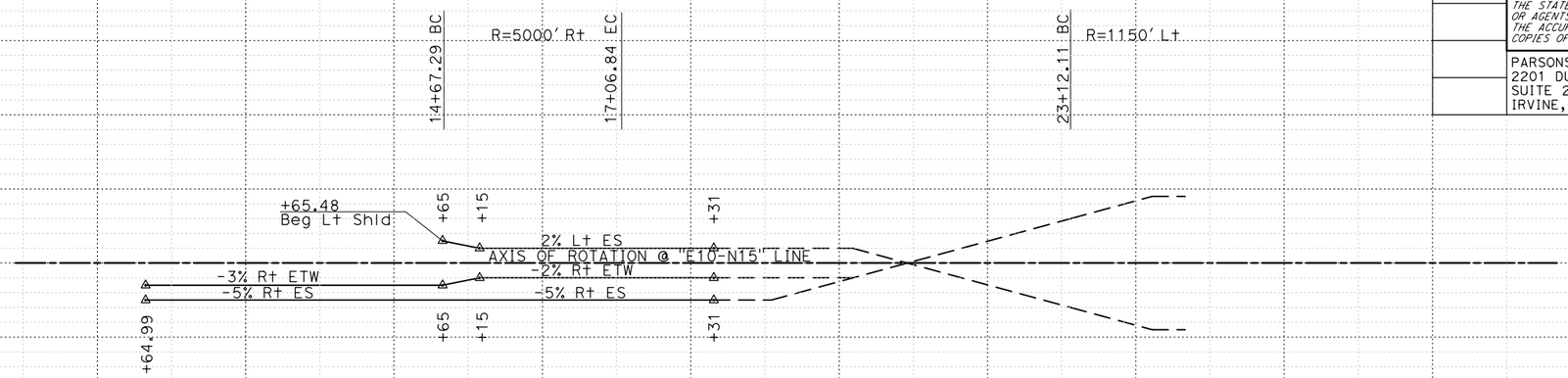

SUPERELEVATION DIAGRAM
"E10-N15" LINE
E10-N15 Connector

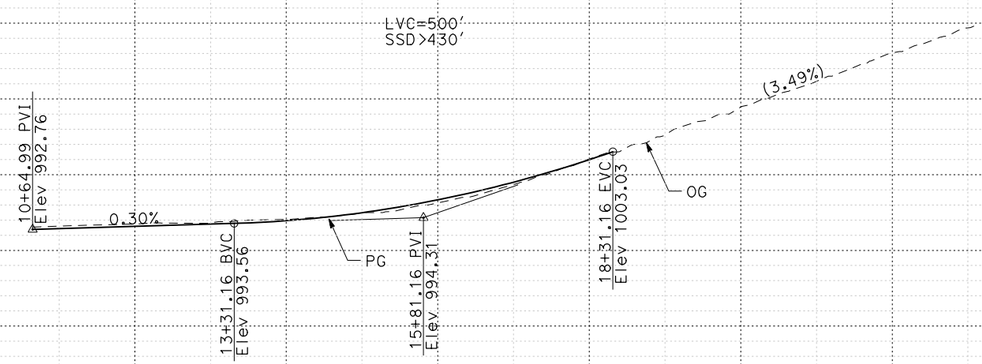

PROFILE
"E10-N15" LINE
E10-N15 Connector

I-10 CORRIDOR PROJECT
ALTERNATIVE 2 - HOV
PROFILE AND SUPERELEVATION DIAGRAM

SCALE Horiz 1" = 100'
Vert 1" = 10'

E10-N15
PS-3

STATION	10	1	2	3	4	15	6	7	8	9	20	1	2	3	4	25	TOTAL
CY Exc																	
CY Emb																	

REVISED BY | DATE REVISED | CALCULATED-DESIGNED BY | CHECKED BY | SUPERVISOR | CONSULTANT FUNCTIONAL

STATE OF CALIFORNIA - DEPARTMENT OF TRANSPORTATION

Caltrans

FILE: c:\pw_working\ptgpwise\p004075a\dms55174\21_I15-INTERCHANGE_Profile_HOV.dgn
DATE: 7/7/2015
SCALE: 200.000 FT. / in.
PLTDRV: c:\pw_working\ptgpwise\p004075a\dms11231\NEW-I10-BW-PDF.plt
PENTBL: pw:\\txpla02pwinf01.parsons.com:PTGPWISE\Documents\I-10_HOV\CAD\STANDARDS\PEN_TBL\1405.tbl

LAST REVISION 00-00-00 | DATE PLOTTED => 7/29/2015 | TIME PLOTTED => 9:24:30 AM

BORDER LAST REVISED 7/2/2010 | USERNAME => p004075A | DGN FILE => 21_I15-INTERCHANGE_Profile_HOV.dgn | RELATIVE BORDER SCALE IS IN INCHES 0 1 2 3 | UNIT 2232 | PROJECT NUMBER & PHASE 0800000040

Dist	COUNTY	ROUTE	POST MILES TOTAL PROJECT	SHEET No.	TOTAL SHEETS
08	SBd	10	4.7/R37.0		

REGISTERED CIVIL ENGINEER DATE

PLANS APPROVAL DATE

REGISTERED PROFESSIONAL ENGINEER No. Exp. CIVIL STATE OF CALIFORNIA

THE STATE OF CALIFORNIA OR ITS OFFICERS OR AGENTS SHALL NOT BE RESPONSIBLE FOR THE ACCURACY OR COMPLETENESS OF SCANNED COPIES OF THIS PLAN SHEET.

PARSONS
2201 DUPONT DRIVE
SUITE 200
IRVINE, CA 92612

SAN BERNARDINO
ASSOCIATED GOVERNMENTS
1170 W. 3RD STREET
SAN BERNARDINO, CA 92410

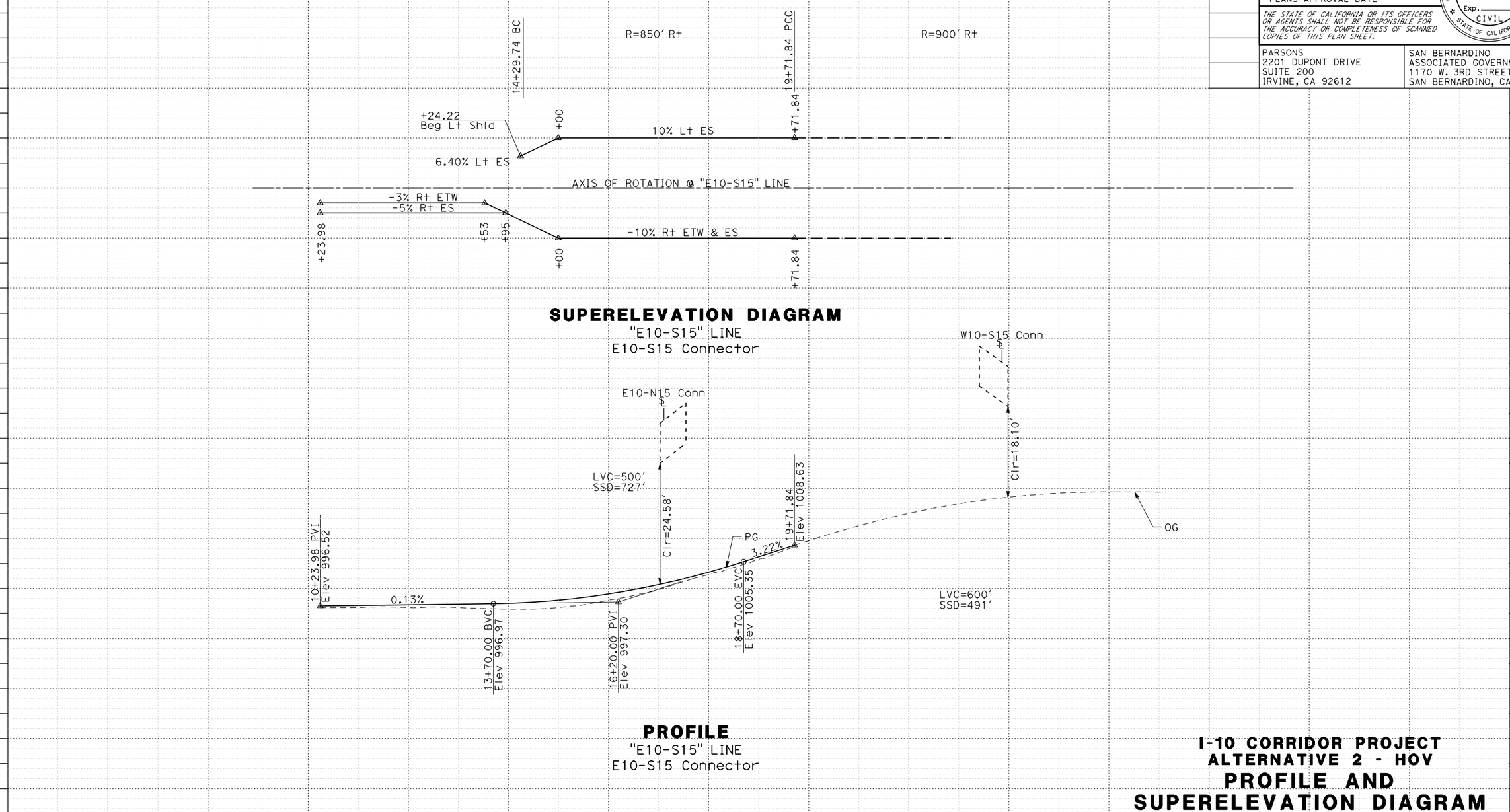

I-10 CORRIDOR PROJECT
ALTERNATIVE 2 - HOV
PROFILE AND SUPERELEVATION DIAGRAM

SCALE Horiz 1" = 100'
Vert 1" = 10'

E10-S15
PS-4

STATION	10	2	3	4	15	6	7	8	9	20	1	2	3	4	25	TOTAL
CY Exc																
CY Emb																

REVISED BY	DATE REVISED

CALCULATED-DESIGNED BY
CHECKED BY
CONSULTANT FUNCTIONAL SUPERVISOR

STATE OF CALIFORNIA - DEPARTMENT OF TRANSPORTATION
Caltrans

FILE: c:\pw_working\ptgpwise\p003372c\dms55174\21_I15-INTERCHANGE_Profile_HOV.dgn
DATE: 7/29/2015
SCALE: 200.000 FT. / in.
PLTDRV: c:\pw_working\ptgpwise\p003372c\dms11231\NEW-I10-BW-PDF.plt
PENTBL: pw:\\txplo02pwinf01.parsons.com:PTGPWISE\Documents\I-10_HOV\CAD\STANDARDS\PEN_TBL\I405.tbl

LAST REVISION 00-00-00
DATE PLOTTED => 7/29/2015
TIME PLOTTED => 2:50:51 PM

Dist	COUNTY	ROUTE	POST MILES TOTAL PROJECT	SHEET No.	TOTAL SHEETS
08	SBd	10	4.7/R37.0		

REGISTERED CIVIL ENGINEER DATE

PLANS APPROVAL DATE

REGISTERED PROFESSIONAL ENGINEER No. Exp. CIVIL STATE OF CALIFORNIA

THE STATE OF CALIFORNIA OR ITS OFFICERS OR AGENTS SHALL NOT BE RESPONSIBLE FOR THE ACCURACY OR COMPLETENESS OF SCANNED COPIES OF THIS PLAN SHEET.

PARSONS
2201 DUPONT DRIVE
SUITE 200
IRVINE, CA 92612

SAN BERNARDINO
ASSOCIATED GOVERNMENTS
1170 W. 3RD STREET
SAN BERNARDINO, CA 92410

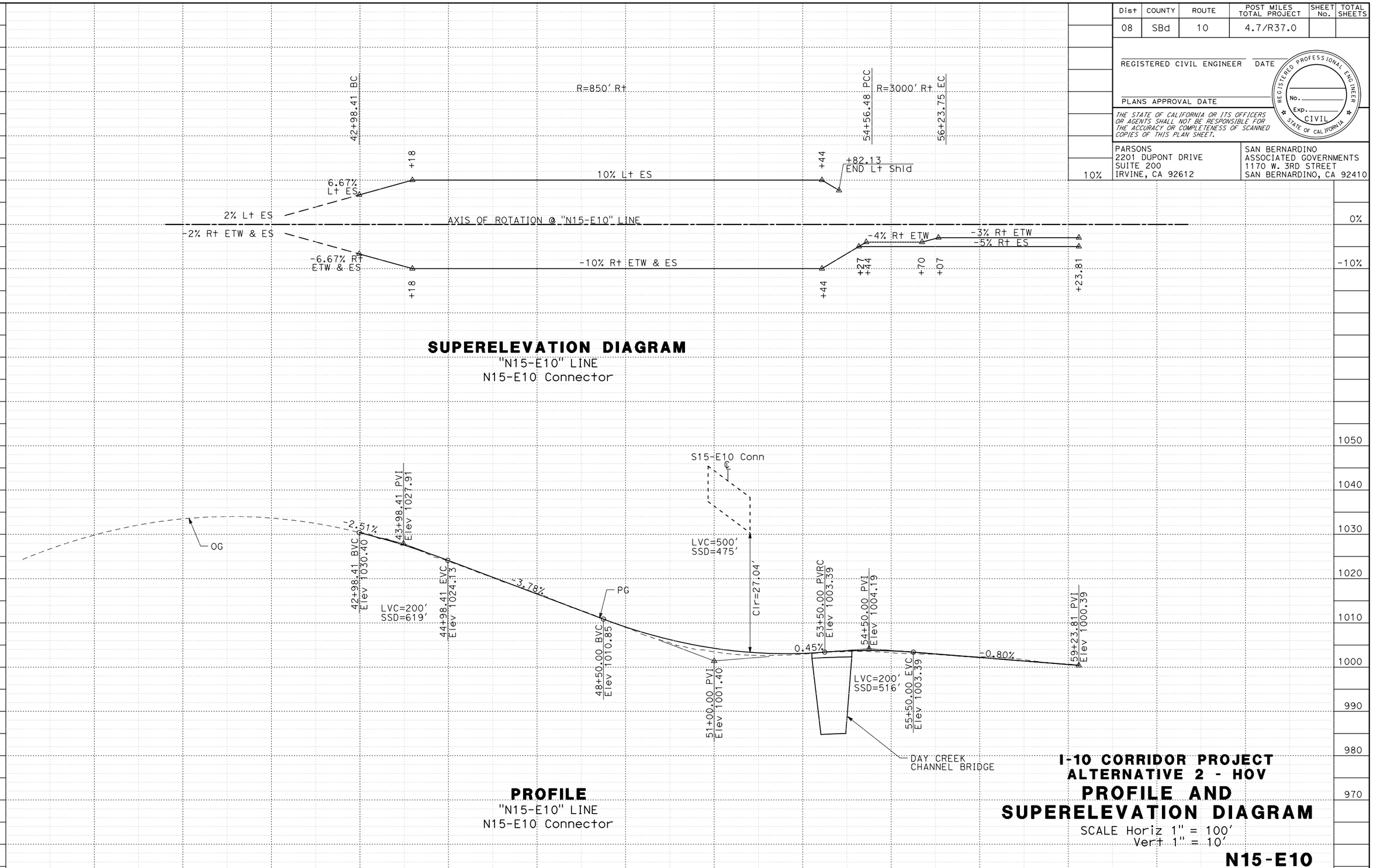

SUPERELEVATION DIAGRAM
"N15-E10" LINE
N15-E10 Connector

PROFILE
"N15-E10" LINE
N15-E10 Connector

I-10 CORRIDOR PROJECT
ALTERNATIVE 2 - HOV
PROFILE AND SUPERELEVATION DIAGRAM
SCALE Horiz 1" = 100'
Vert 1" = 10'

N15-E10
PS-5

STATION	6	7	8	9	40	1	2	3	4	45	6	7	8	9	50	1	2	3	4	55	6	7	8	9	60	TOTAL
CY Exc																										
CY Emb																										

REVISED BY | DATE REVISED

CALCULATED-DESIGNED BY | CHECKED BY

CONSULTANT FUNCTIONAL SUPERVISOR

STATE OF CALIFORNIA - DEPARTMENT OF TRANSPORTATION

Caltrans

FILE: c:\pw_working\ptgpwise\p004075a\dms55174\21_I15-INTERCHANGE_Profile_HOV.dgn
DATE: 7/29/2015
SCALE: 200.000 FT / in.
PLTDRV: c:\pw_working\ptgpwise\p004075a\dms11231\NEW-I10-BW-PDF.plt
PENTBL: pw:\\txplo02pwinf01.parsons.com:PTGPWISE\Documents\I-10_HOV\CAD\STANDARDS\PEN_TBL\I405.tbl

LAST REVISION 00-00-00 | DATE PLOTTED => 7/29/2015 | TIME PLOTTED => 9:24:33 AM

Dist	COUNTY	ROUTE	POST MILES TOTAL PROJECT	SHEET No.	TOTAL SHEETS
08	SBd	10	4.7/R37.0		

REGISTERED CIVIL ENGINEER DATE

PLANS APPROVAL DATE

REGISTERED PROFESSIONAL ENGINEER No. Exp. CIVIL STATE OF CALIFORNIA

THE STATE OF CALIFORNIA OR ITS OFFICERS OR AGENTS SHALL NOT BE RESPONSIBLE FOR THE ACCURACY OR COMPLETENESS OF SCANNED COPIES OF THIS PLAN SHEET.

PARSONS
2201 DUPONT DRIVE
SUITE 200
IRVINE, CA 92612

SAN BERNARDINO
ASSOCIATED GOVERNMENTS
1170 W. 3RD STREET
SAN BERNARDINO, CA 92410

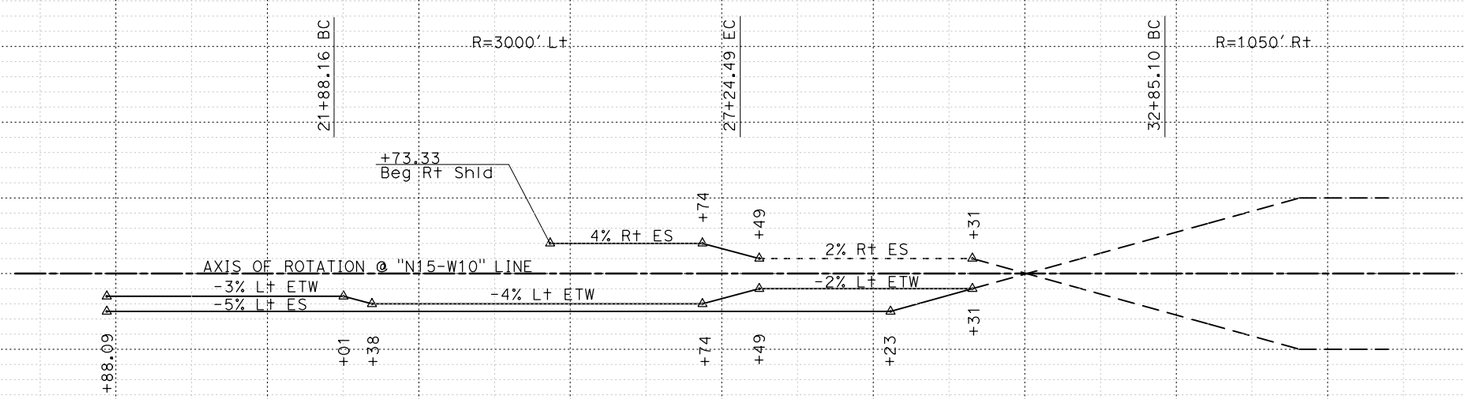

SUPERELEVATION DIAGRAM
"N15-W10" LINE
N15-W10 Connector

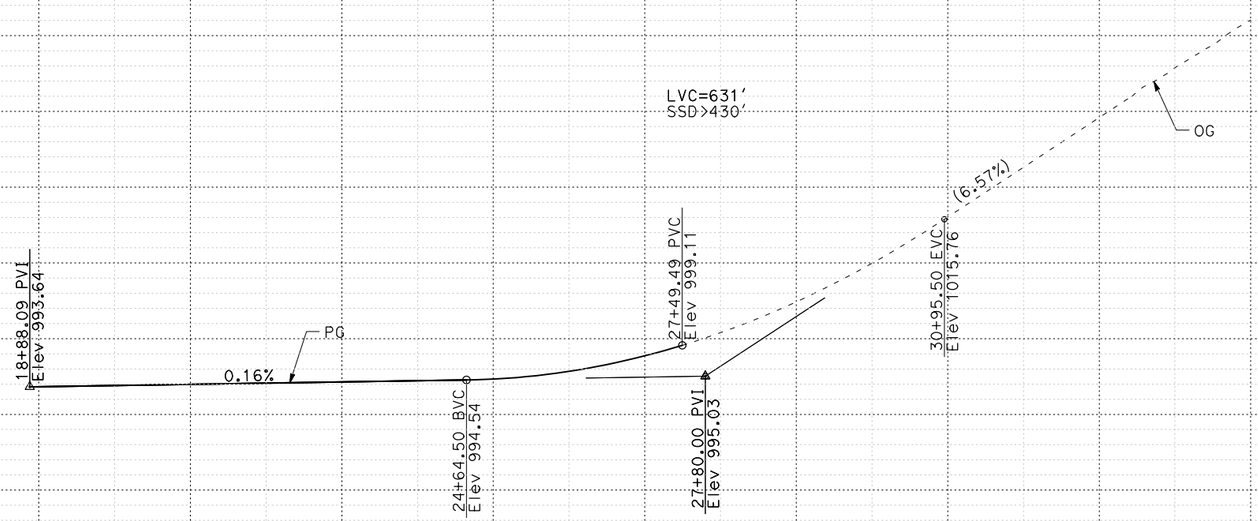

PROFILE
"N15-W10" LINE
N15-W10 Connector

I-10 CORRIDOR PROJECT
ALTERNATIVE 2 - HOV
PROFILE AND SUPERELEVATION DIAGRAM

SCALE Horiz 1" = 100'
Vert 1" = 10'

N15-W10
PS-6

STATION: 6 7 8 9 20 1 2 3 4 25 6 7 8 9 30 1 2 3 4 35 TOTAL

CY Exc / Emb

REVISED BY | DATE REVISED | CALCULATED-DESIGNED BY | CHECKED BY | CONSULTANT FUNCTIONAL SUPERVISOR

STATE OF CALIFORNIA - DEPARTMENT OF TRANSPORTATION

Caltrans

FILE: c:\pw_working\ptgpwise\p004075a\dms55174\21_I15-INTERCHANGE_Profile_HOV.dgn
PLOT: 7/29/2015
SCALE: 200.000 FT. / in.
PLTDRV: c:\pw_working\ptgpwise\p004075a\dms11231\NEW-I10-BW-PDF.plt
PENTBL: pw:\\txpla02pwinf01.parsons.com:PTGPWISE\Documents\I-10_HOV\CAD\STANDARDS\PEN_TBL\I405.tbl

LAST REVISION 00-00-00 | DATE PLOTTED => 7/29/2015 | TIME PLOTTED => 9:24:34 AM

Dist	COUNTY	ROUTE	POST MILES TOTAL PROJECT	SHEET No.	TOTAL SHEETS
08	SBd	10	4.7/R37.0		

REGISTERED CIVIL ENGINEER DATE

PLANS APPROVAL DATE

REGISTERED PROFESSIONAL ENGINEER No. Exp. CIVIL STATE OF CALIFORNIA

THE STATE OF CALIFORNIA OR ITS OFFICERS OR AGENTS SHALL NOT BE RESPONSIBLE FOR THE ACCURACY OR COMPLETENESS OF SCANNED COPIES OF THIS PLAN SHEET.

PARSONS
2201 DUPONT DRIVE
SUITE 200
IRVINE, CA 92612

SAN BERNARDINO
ASSOCIATED GOVERNMENTS
1170 W. 3RD STREET
SAN BERNARDINO, CA 92410

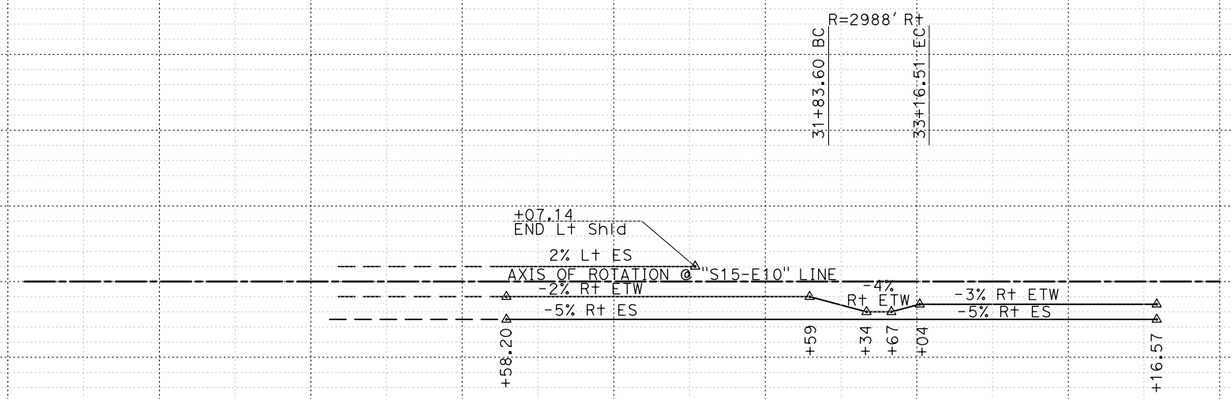

SUPERELEVATION DIAGRAM
"S15-E10" LINE
S15-E10 Connector

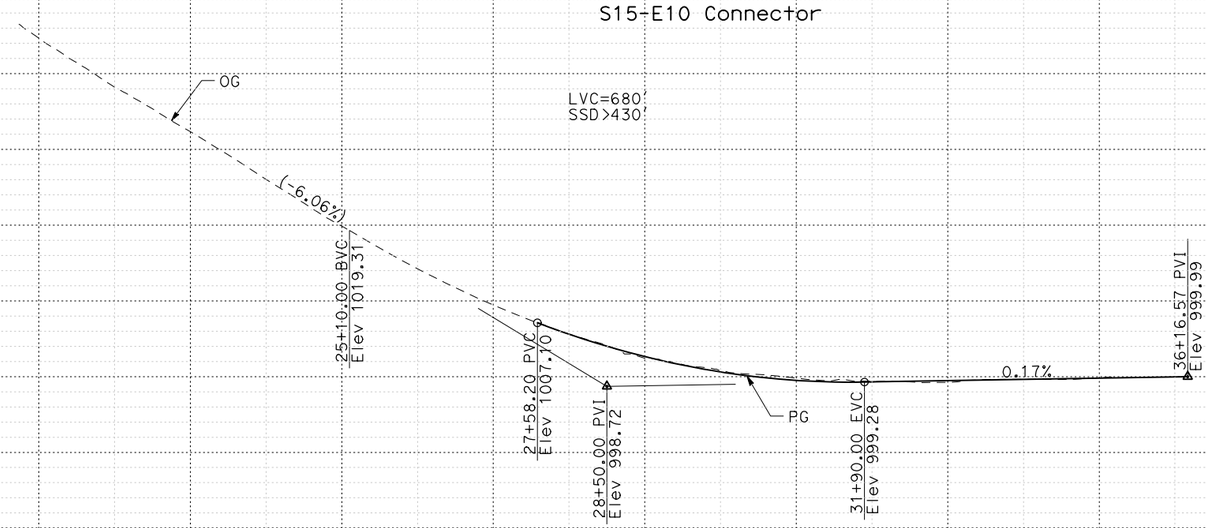

PROFILE
"S15-E10" LINE
S15-E10 Connector

I-10 CORRIDOR PROJECT
ALTERNATIVE 2 - HOV
PROFILE AND SUPERELEVATION DIAGRAM

SCALE Horiz 1" = 100'
Vert 1" = 10'

S15-E10
PS-7

STATE OF CALIFORNIA - DEPARTMENT OF TRANSPORTATION

Caltrans

CONSULTANT FUNCTIONAL SUPERVISOR

CALCULATED-DESIGNED BY

CHECKED BY

REVISED BY

DATE REVISED

STATION 20 1 2 3 4 25 6 7 8 9 30 1 2 3 4 35 6 7 8 9 40 TOTAL

CY Exc

Emb

LAST REVISION 00-00-00

DATE PLOTTED => 7/29/2015
TIME PLOTTED => 9:24:35 AM

FILE: c:\pw_working\ptgpwise\p004075o\vms55174\21_I15-INTERCHANGE_Profile_HOV.dgn
DATE: 7/29/15
SCALE: 200.000 FT. / in.
PLTDRV: c:\pw_working\ptgpwise\p004075o\vms11231\NEW-I10-BW-PDF.plt
PENTBL: pw:\\xplio02pwinfo1.parsons.com:PTGPWISE\Documents\I-10_HOV\CAD\STANDARDS\PEN_TBL\1405.tbl

BORDER LAST REVISED 7/2/2010

USERNAME => p004075A
DGN FILE => 21_I15-INTERCHANGE_Profile_HOV.dgn

RELATIVE BORDER SCALE IS IN INCHES 0 1 2 3

UNIT 2232

PROJECT NUMBER & PHASE 0800000040

Dist	COUNTY	ROUTE	POST MILES TOTAL PROJECT	SHEET No.	TOTAL SHEETS
08	SBd	10	4.7/R37.0		

REGISTERED CIVIL ENGINEER DATE

PLANS APPROVAL DATE

REGISTERED PROFESSIONAL ENGINEER No. Exp. CIVIL STATE OF CALIFORNIA

THE STATE OF CALIFORNIA OR ITS OFFICERS OR AGENTS SHALL NOT BE RESPONSIBLE FOR THE ACCURACY OR COMPLETENESS OF SCANNED COPIES OF THIS PLAN SHEET.

PARSONS
2201 DUPONT DRIVE
SUITE 200
IRVINE, CA 92612

SAN BERNARDINO
ASSOCIATED GOVERNMENTS
1170 W. 3RD STREET
SAN BERNARDINO, CA 92410

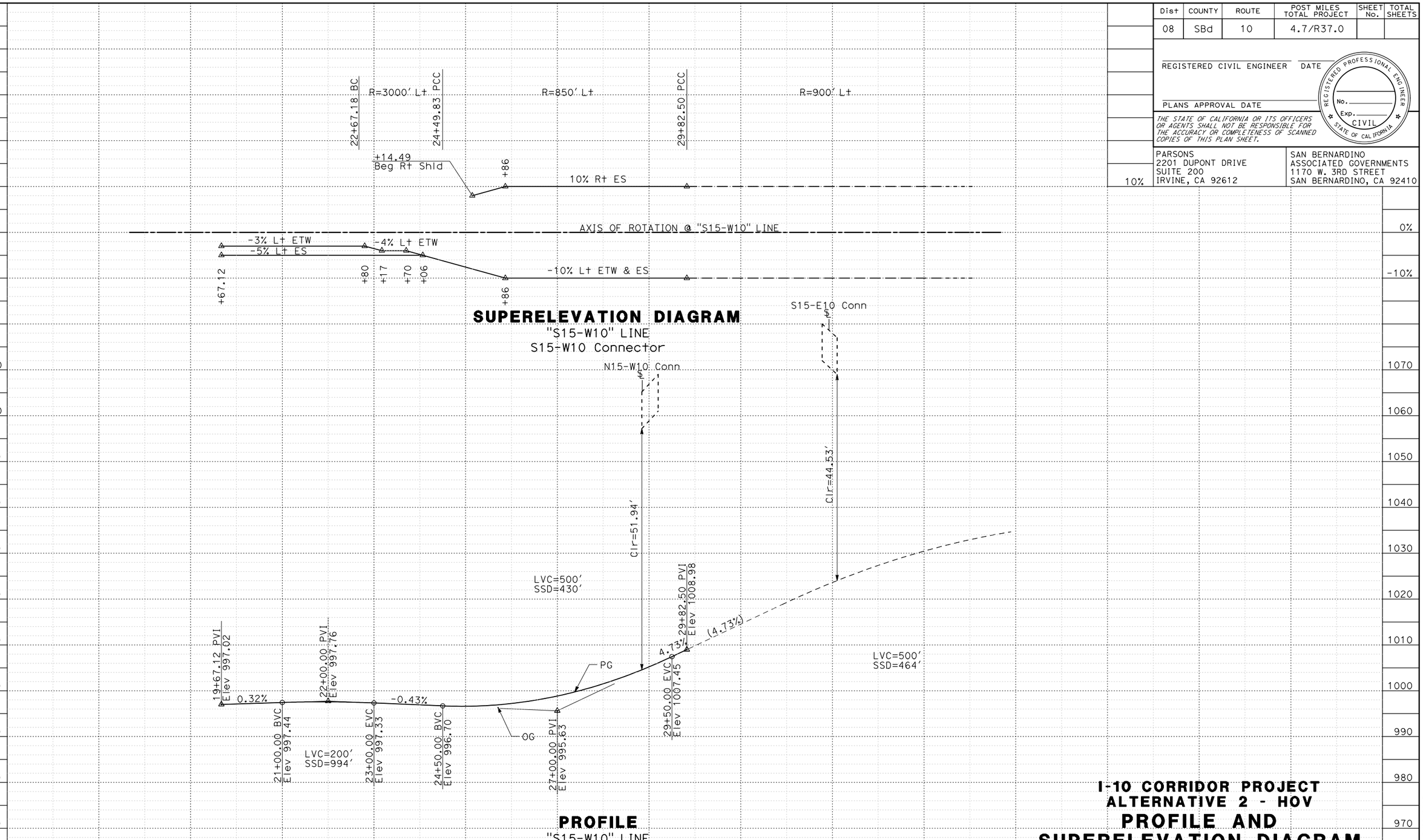

PROFILE
"S15-W10" LINE
S15-W10 Connector

I-10 CORRIDOR PROJECT
ALTERNATIVE 2 - HOV
PROFILE AND SUPERELEVATION DIAGRAM
SCALE Horiz 1" = 100'
Vert 1" = 10'

S15-W10
PS-8

REVISED BY | DATE REVISED | CALCULATED-DESIGNED BY | CHECKED BY | CONSULTANT FUNCTIONAL SUPERVISOR

STATE OF CALIFORNIA - DEPARTMENT OF TRANSPORTATION

Caltrans

FILE: c:\pw_working\ptgpwise\p004075a\dms55174\21_I15-INTERCHANGE_Profile_HOV.dgn
DATE = 7/2/2015
SCALE: 200.000 FT / in.
PLTDRV: c:\pw_working\ptgpwise\p004075a\dms11231\NEW-I10-BW-PDF.plt
PENTBL: pw:\\txplo02pwinf01.parsons.com:PTGPWISE\Documents\I-10_HOV\CAD\STANDARDS\PEN_TBL\1405.tbl

LAST REVISION 00-00-00 | DATE PLOTTED => 7/29/2015 | TIME PLOTTED => 9:24:36 AM

Dist	COUNTY	ROUTE	POST MILES TOTAL PROJECT	SHEET No.	TOTAL SHEETS
08	SBd	10	4.7/R37.0		

REGISTERED CIVIL ENGINEER DATE

PLANS APPROVAL DATE

REGISTERED PROFESSIONAL ENGINEER No. Exp. CIVIL STATE OF CALIFORNIA

THE STATE OF CALIFORNIA OR ITS OFFICERS OR AGENTS SHALL NOT BE RESPONSIBLE FOR THE ACCURACY OR COMPLETENESS OF SCANNED COPIES OF THIS PLAN SHEET.

PARSONS
2201 DUPONT DRIVE
SUITE 200
IRVINE, CA 92612

SAN BERNARDINO
ASSOCIATED GOVERNMENTS
1170 W. 3RD STREET
SAN BERNARDINO, CA 92410

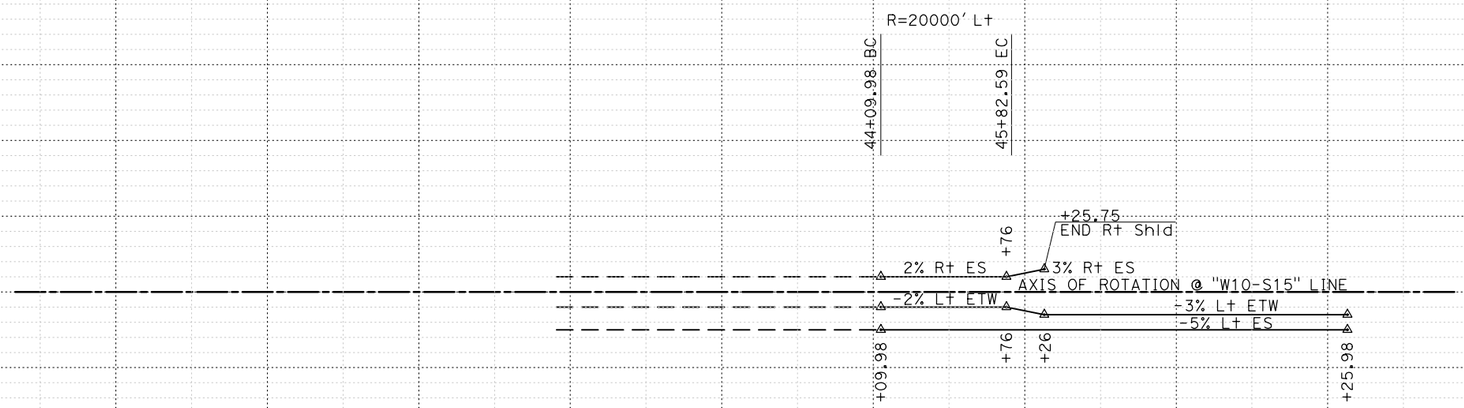

SUPERELEVATION DIAGRAM

"W10-S15" LINE
W10-S15 Connector

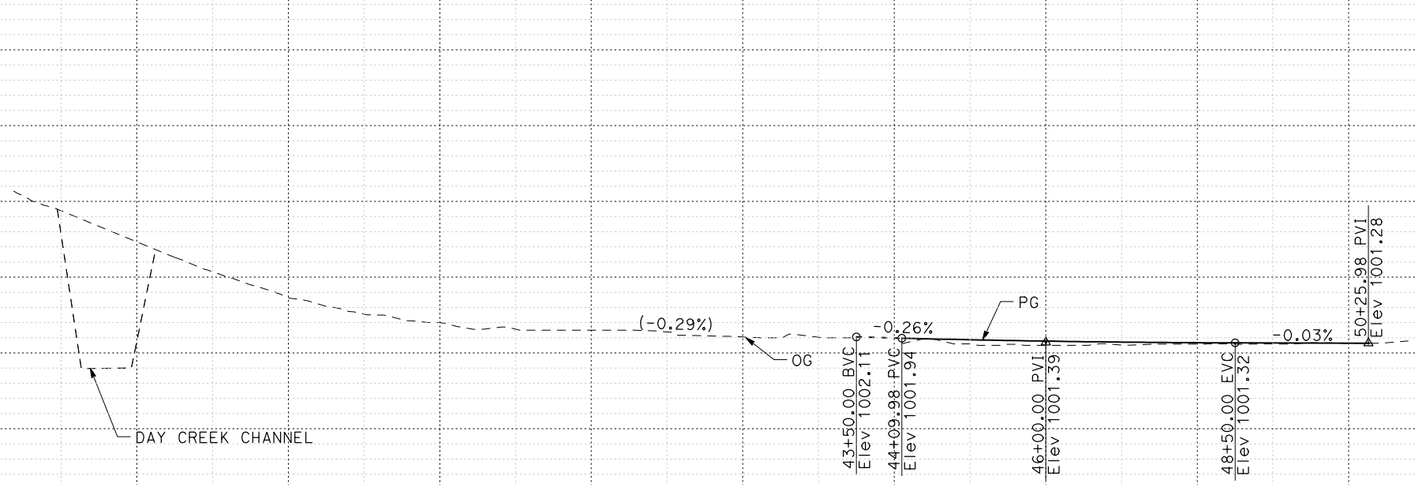

PROFILE

"W10-S15" LINE
W10-S15 Connector

I-10 CORRIDOR PROJECT
ALTERNATIVE 2 - HOV
PROFILE AND SUPERELEVATION DIAGRAM

SCALE Horiz 1" = 100'
Vert 1" = 10'

W10-S15
PS-9

STATION 1 2 3 4 35 6 7 8 9 40 1 2 3 4 45 6 7 8 9 50 1 2 3 4 55 TOTAL

CY Exc
Emb

REVISED BY | DATE REVISED | CALCULATED-DESIGNED BY | CHECKED BY | CONSULTANT FUNCTIONAL SUPERVISOR

STATE OF CALIFORNIA - DEPARTMENT OF TRANSPORTATION

Caltrans

FILE: c:\pw_working\ptgpwise\p004075a\dms55174\21_I15-INTERCHANGE_Profile_HOV.dgn
DATE: 7/29/2015
SCALE: 200.000 PT / in.
PLTDRV: c:\pw_working\ptgpwise\p004075a\dms11231\NEW-I10-BW-PDF.plt
PENTBL: pw:\\txpla02pwinf01.parsons.com:PTGPWISE\Documents\I-10_HOV\CAD\STANDARDS\PEN_TBL\1405.tbl

LAST REVISION 00-00-00 | DATE PLOTTED => 7/29/2015 | TIME PLOTTED => 9:24:38 AM

Dist	COUNTY	ROUTE	POST MILES TOTAL PROJECT	SHEET No.	TOTAL SHEETS
08	SBd	10	4.7/R37.0		

REGISTERED CIVIL ENGINEER DATE

PLANS APPROVAL DATE

REGISTERED PROFESSIONAL ENGINEER No. Exp. CIVIL STATE OF CALIFORNIA

THE STATE OF CALIFORNIA OR ITS OFFICERS OR AGENTS SHALL NOT BE RESPONSIBLE FOR THE ACCURACY OR COMPLETENESS OF SCANNED COPIES OF THIS PLAN SHEET.

PARSONS
2201 DUPONT DRIVE
SUITE 200
IRVINE, CA 92612

SAN BERNARDINO
ASSOCIATED GOVERNMENTS
1170 W. 3RD STREET
SAN BERNARDINO, CA 92410

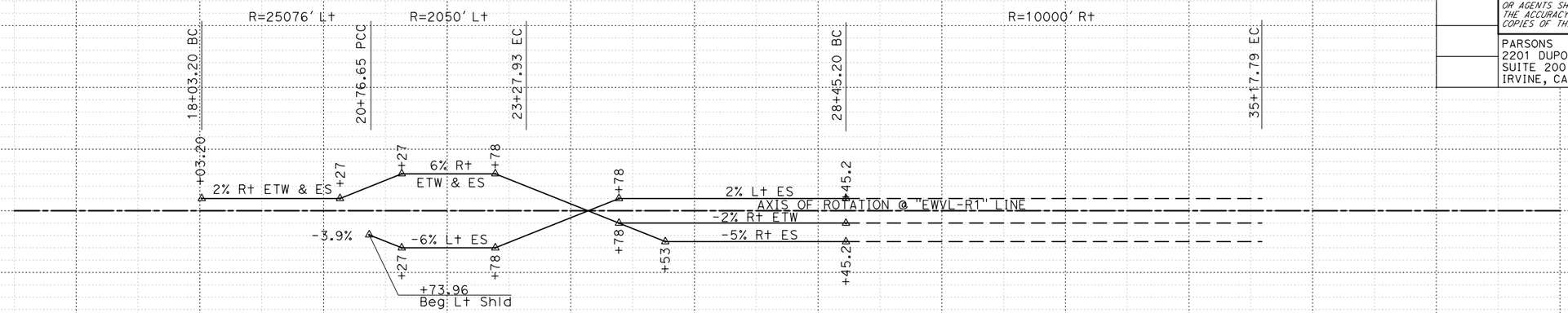

SUPERELEVATION DIAGRAM

"EWVL-R1" LINE

ETIWANDA Ave EB C-D ROAD OFF-RAMP

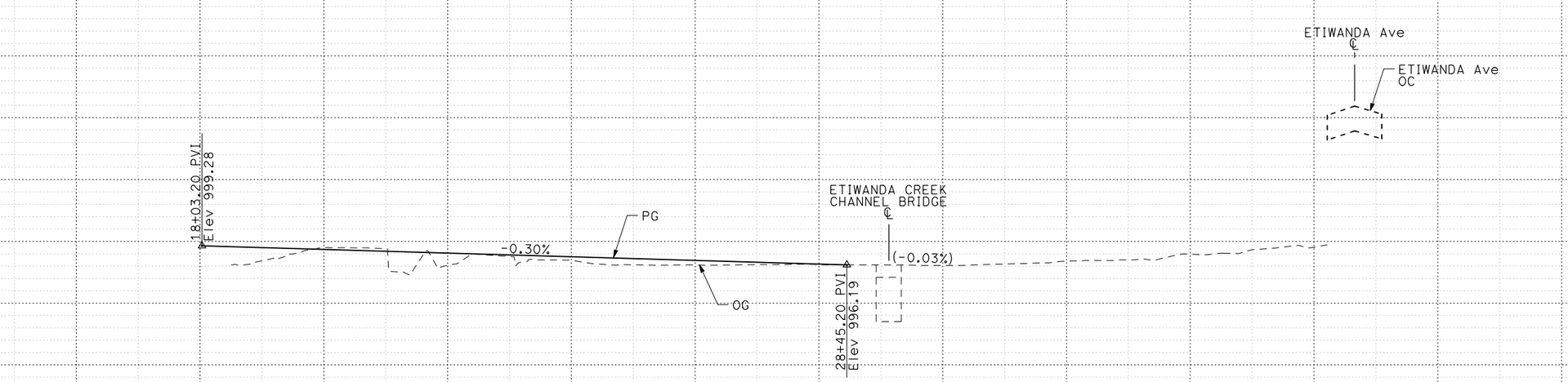

PROFILE

"EWVL-R1" LINE

ETIWANDA Ave EB C-D ROAD OFF-RAMP

I-10 CORRIDOR PROJECT
ALTERNATIVE 2 - HOV
PROFILE AND SUPERELEVATION DIAGRAM

SCALE Horiz 1" = 100'
Vert 1" = 10'

EWVL-R1
PS-10

STATION: 7 8 9 20 1 2 3 4 25 6 7 8 9 30 1 2 3 4 35 6 7 8 TOTAL

CY Exc / Emb

REVISED BY | DATE REVISED | CALCULATED-DESIGNED BY | CHECKED BY | CONSULTANT FUNCTIONAL SUPERVISOR

STATE OF CALIFORNIA - DEPARTMENT OF TRANSPORTATION

Caltrans

FILE: c:\pw_working\ptgpwise\p004075a\dms55174\24_ETIWANDA_Profile_HOV.dgn
DATE: 7/7/2015
SCALE: 200.000 FT. / in.
PLTDRV: c:\pw_working\ptgpwise\p004075a\dms11231\NEW-I10-BW-PDF.plt
PENTBL: pw:\\txpiq02pwinf01.parsons.com:PTGPWISE\Documents\I-10_HOV\CAD\STANDARDS\PEN_TBL\I405.tbl

LAST REVISION 00-00-00 | DATE PLOTTED => 7/29/2015 | TIME PLOTTED => 9:24:48 AM

BORDER LAST REVISED 7/2/2010 | USERNAME => p004075A | DGN FILE => 24_ETIWANDA_Profile_HOV.dgn | RELATIVE BORDER SCALE IS IN INCHES 0 1 2 3 | UNIT 2232 | PROJECT NUMBER & PHASE 0800000040

Dist	COUNTY	ROUTE	POST MILES TOTAL PROJECT	SHEET No.	TOTAL SHEETS
08	SBd	10	4.7/R37.0		

REGISTERED CIVIL ENGINEER DATE

PLANS APPROVAL DATE

REGISTERED PROFESSIONAL ENGINEER No. Exp. CIVIL STATE OF CALIFORNIA

THE STATE OF CALIFORNIA OR ITS OFFICERS OR AGENTS SHALL NOT BE RESPONSIBLE FOR THE ACCURACY OR COMPLETENESS OF SCANNED COPIES OF THIS PLAN SHEET.

PARSONS
2201 DUPONT DRIVE
SUITE 200
IRVINE, CA 92612

SAN BERNARDINO
ASSOCIATED GOVERNMENTS
1170 W. 3RD STREET
SAN BERNARDINO, CA 92410

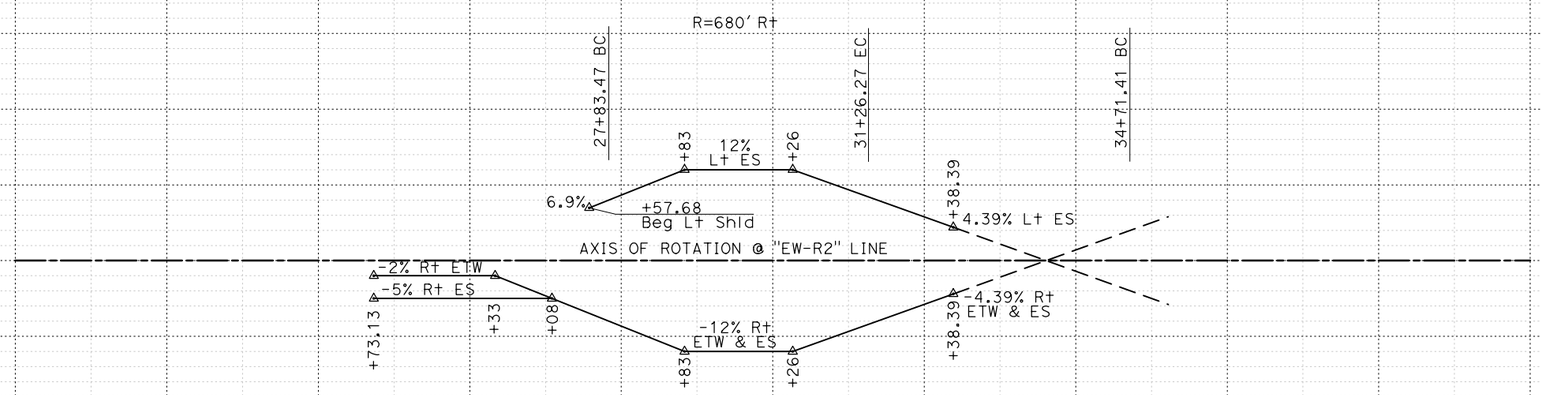

SUPERELEVATION DIAGRAM

"EW-R2" LINE

ETIWANDA Ave EB OFF-RAMP

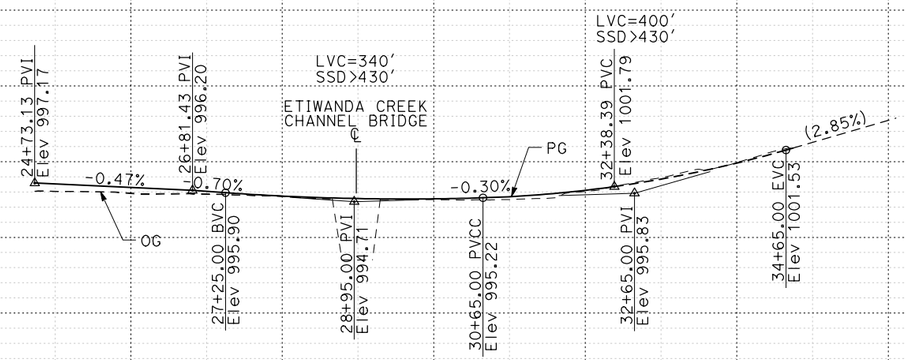

PROFILE

"EW-R2" LINE

ETIWANDA Ave EB OFF-RAMP

I-10 CORRIDOR PROJECT
ALTERNATIVE 2 - HOV
PROFILE AND SUPERELEVATION DIAGRAM

SCALE Horiz 1" = 100'
Vert 1" = 10'

EW-R2
PS-11

STATION	1	2	3	4	25	6	7	8	9	30	1	2	3	4	35	6	7	8	TOTAL
CY Exc																			
CY Emb																			

REVISED BY | DATE REVISED

CALCULATED-DESIGNED BY | CHECKED BY

CONSULTANT FUNCTIONAL SUPERVISOR

STATE OF CALIFORNIA - DEPARTMENT OF TRANSPORTATION

Caltrans

FILE: c:\pw_working\ptgpwise\p004075a\dms55174\24_ETIWANDA_Profile_HOV.dgn
DATE: 7/7/2015
SCALE: 200.000 FT. / in.
PLTDRV: c:\pw_working\ptgpwise\p004075a\dms11231\NEW-I10-BW-PDF.plt
PENTBL: pw:\\txpiq02pwinf01.parsons.com:PTGPWISE\Documents\I-10_HOV\CAD\STANDARDS\PEN_TBL\1405.tbl

LAST REVISION 00-00-00 | DATE PLOTTED => 7/29/2015 | TIME PLOTTED => 9:24:49 AM

Dist	COUNTY	ROUTE	POST MILES TOTAL PROJECT	SHEET No.	TOTAL SHEETS
08	SBd	10	4.7/R37.0		

REGISTERED CIVIL ENGINEER DATE

PLANS APPROVAL DATE

REGISTERED PROFESSIONAL ENGINEER No. Exp. CIVIL STATE OF CALIFORNIA

THE STATE OF CALIFORNIA OR ITS OFFICERS OR AGENTS SHALL NOT BE RESPONSIBLE FOR THE ACCURACY OR COMPLETENESS OF SCANNED COPIES OF THIS PLAN SHEET.

PARSONS
2201 DUPONT DRIVE
SUITE 200
IRVINE, CA 92612

SAN BERNARDINO
ASSOCIATED GOVERNMENTS
1170 W. 3RD STREET
SAN BERNARDINO, CA 92410

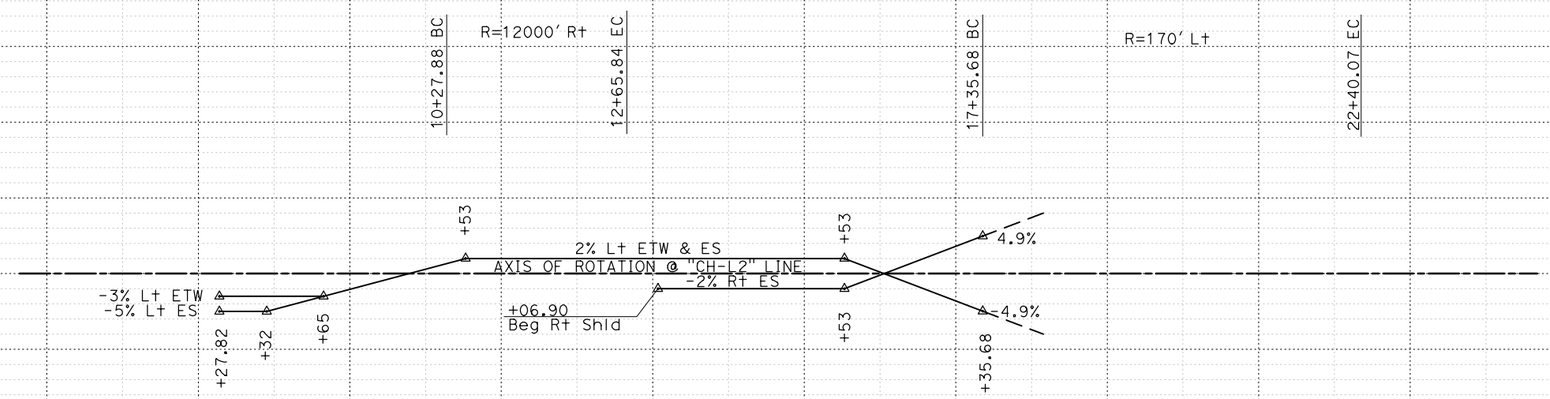

SUPERELEVATION DIAGRAM

"CH-L2" LINE

CHERRY Ave WB LOOP ON-RAMP

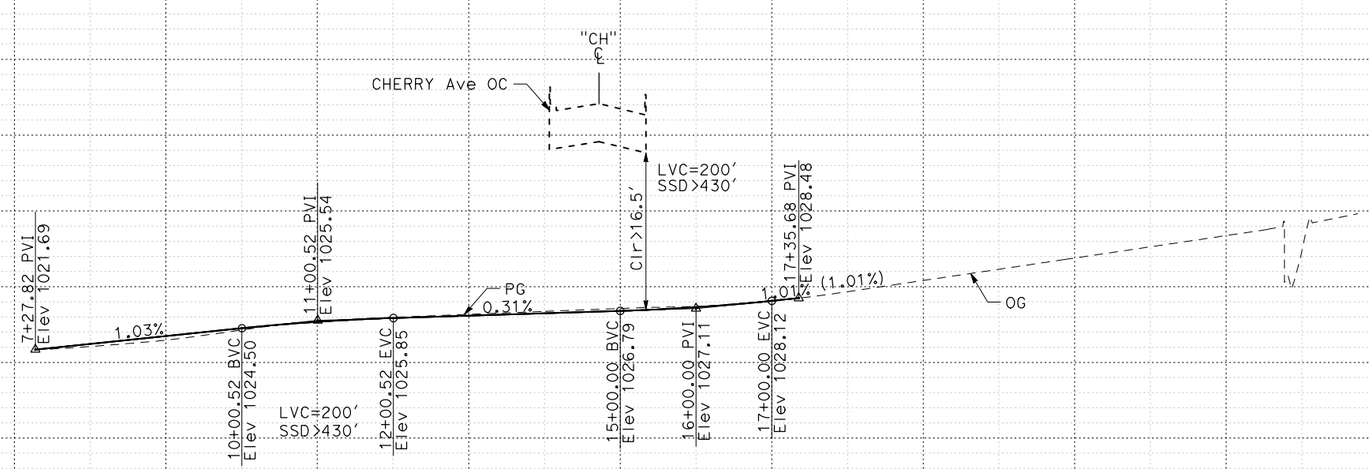

PROFILE

"CH-L2" LINE

CHERRY Ave WB LOOP ON-RAMP

I-10 CORRIDOR PROJECT
ALTERNATIVE 2 - HOV
PROFILE AND SUPERELEVATION DIAGRAM

SCALE Horiz 1" = 100'
Vert 1" = 10'

CH-L2
PS-12

STATION	6	7	8	9	10	1	2	3	4	15	6	7	8	9	20	1	2	3	4	25	TOTAL
CY Exc																					
CY Emb																					

REVISED BY | DATE REVISED

CALCULATED-DESIGNED BY | CHECKED BY

CONSULTANT FUNCTIONAL SUPERVISOR

STATE OF CALIFORNIA - DEPARTMENT OF TRANSPORTATION

Caltrans

FILE: c:\pw_working\ptgpwise\p004075a\dms55174\30_CHERRY AVENUE_Profile_HOV.dgn
DATE: 7/7/2015
SCALE: 200.000 Ft. / in.
PLTDRV: c:\pw_working\ptgpwise\p004075a\dms11231\NEW-I10-BW-PDF.plt
PENTBL: pw:\\txpla02pwinf01.parsons.com:PTGPWISE\Documents\I-10_HOV\CAD\STANDARDS\PEN_TBL\1405.tbl

LAST REVISION 00-00-00 | DATE PLOTTED => 7/29/2015 | TIME PLOTTED => 9:24:56 AM

Dist	COUNTY	ROUTE	POST MILES TOTAL PROJECT	SHEET No.	TOTAL SHEETS
08	SBd	10	4.7/R37.0		

REGISTERED CIVIL ENGINEER DATE

PLANS APPROVAL DATE

REGISTERED PROFESSIONAL ENGINEER No. Exp. CIVIL STATE OF CALIFORNIA

THE STATE OF CALIFORNIA OR ITS OFFICERS OR AGENTS SHALL NOT BE RESPONSIBLE FOR THE ACCURACY OR COMPLETENESS OF SCANNED COPIES OF THIS PLAN SHEET.

PARSONS
2201 DUPONT DRIVE
SUITE 200
IRVINE, CA 92612

SAN BERNARDINO
ASSOCIATED GOVERNMENTS
1170 W. 3RD STREET
SAN BERNARDINO, CA 92410

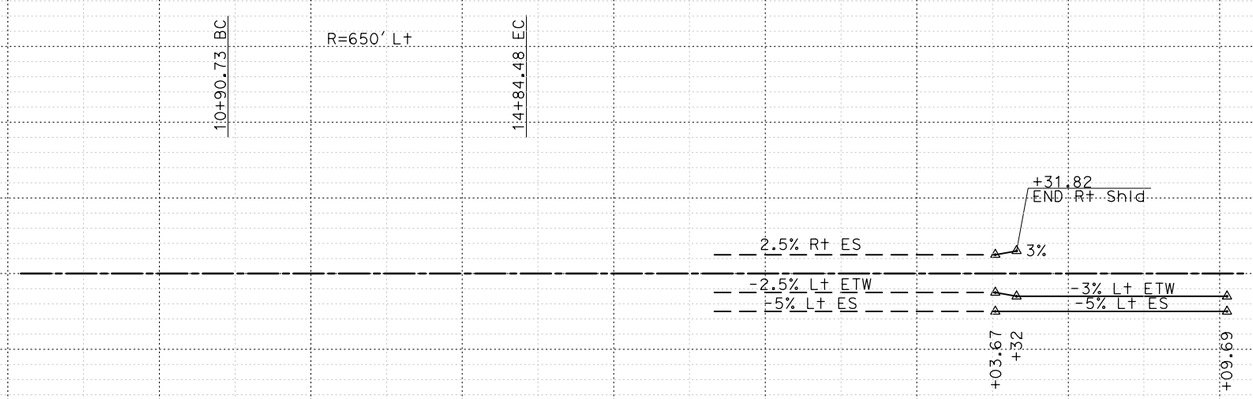

SUPERELEVATION DIAGRAM
"CH-L3" LINE
CHERRY Ave WB OFF-RAMP

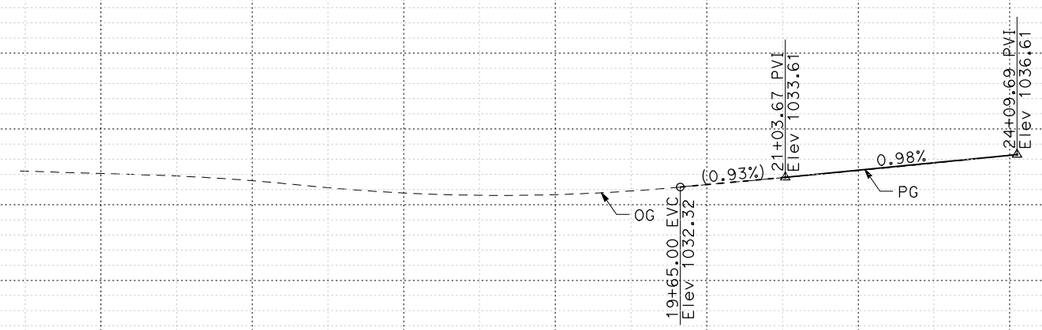

PROFILE
"CH-L3" LINE
CHERRY Ave WB OFF-RAMP

I-10 CORRIDOR PROJECT
ALTERNATIVE 2 - HOV
PROFILE AND SUPERELEVATION DIAGRAM
SCALE Horiz 1" = 100'
Vert 1" = 10'

CH-L3
PS-13

STATION	10	1	2	3	4	15	6	7	8	9	20	1	2	3	4	25	TOTAL
CY Exc																	
CY Emb																	

REVISED BY | DATE REVISED

CALCULATED-DESIGNED BY | CHECKED BY

CONSULTANT FUNCTIONAL SUPERVISOR

STATE OF CALIFORNIA - DEPARTMENT OF TRANSPORTATION

Caltrans

FILE: c:\pw_working\ptgpwise\p004075a\dms55174\30_CHERRY AVENUE_Profile_HOV.dgn
DATE: 7/7/2015
SCALE: 200.000 FT. / in.
PLTDRV: c:\pw_working\ptgpwise\p004075a\dms11231\NEW-I10-BW-PDF.plt
PENTBL: pw:\\txpla02pwinf01.parsons.com:PTGPWISE\Documents\I-10_HOV\CAD\STANDARDS\PEN_TBL\I405.tbl

LAST REVISION 00-00-00 | DATE PLOTTED => 7/29/2015 | TIME PLOTTED => 9:24:57 AM

Dist	COUNTY	ROUTE	POST MILES TOTAL PROJECT	SHEET No.	TOTAL SHEETS
08	SBd	10	4.7/R37.0		

REGISTERED CIVIL ENGINEER DATE

PLANS APPROVAL DATE

REGISTERED PROFESSIONAL ENGINEER No. Exp. CIVIL STATE OF CALIFORNIA

THE STATE OF CALIFORNIA OR ITS OFFICERS OR AGENTS SHALL NOT BE RESPONSIBLE FOR THE ACCURACY OR COMPLETENESS OF SCANNED COPIES OF THIS PLAN SHEET.

PARSONS
2201 DUPONT DRIVE
SUITE 200
IRVINE, CA 92612

SAN BERNARDINO
ASSOCIATED GOVERNMENTS
1170 W. 3RD STREET
SAN BERNARDINO, CA 92410

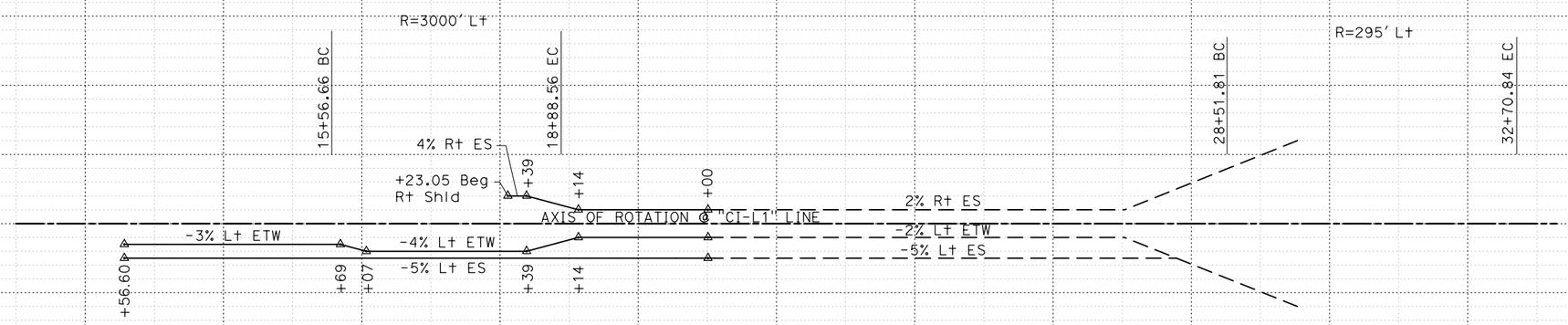

SUPERELEVATION DIAGRAM
"CI-L1" LINE
CITRUS Ave WB ON-RAMP

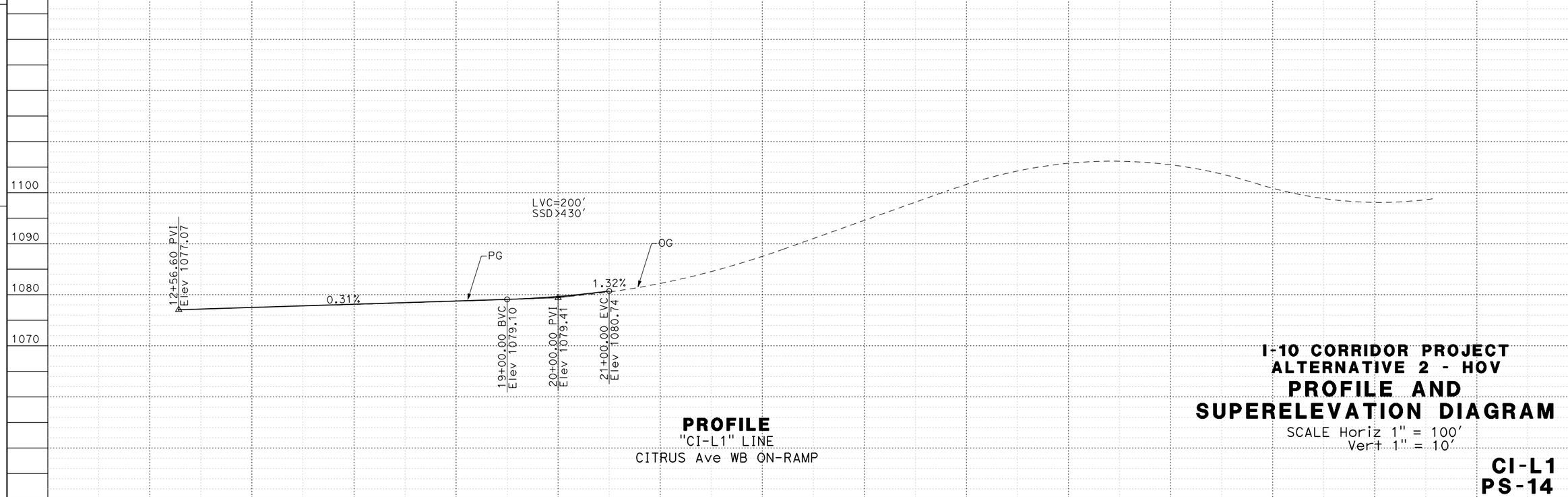

PROFILE
"CI-L1" LINE
CITRUS Ave WB ON-RAMP

I-10 CORRIDOR PROJECT
ALTERNATIVE 2 - HOV
PROFILE AND SUPERELEVATION DIAGRAM

SCALE Horiz 1" = 100'
Vert 1" = 10'

CI-L1
PS-14

REVISED BY | DATE REVISED | CALCULATED-DESIGNED BY | CHECKED BY | CONSULTANT FUNCTIONAL SUPERVISOR

STATE OF CALIFORNIA - DEPARTMENT OF TRANSPORTATION

Caltrans

FILE: c:\pw_working\ptgpwise\p004075a\dms55174\32_CITRUS_Profile_HOV.dgn
DATE: 7/29/2015
SCALE: 200.000 FT. / in.
PLTDRV: c:\pw_working\ptgpwise\p004075a\dms11231\NEW-I10-BW-PDF.plt
PENTBL: pw:\\txpla02pwinf01.parsons.com:PTGPWISE\Documents\I-10_HOV\CAD\STANDARDS\PEN_TBL\I405.tbl

LAST REVISION 00-00-00 | DATE PLOTTED => 7/29/2015 | TIME PLOTTED => 9:25:06 AM

Dist	COUNTY	ROUTE	POST MILES TOTAL PROJECT	SHEET No.	TOTAL SHEETS
08	SBd	10	4.7/R37.0		

REGISTERED CIVIL ENGINEER DATE

PLANS APPROVAL DATE

REGISTERED PROFESSIONAL ENGINEER No. Exp. CIVIL STATE OF CALIFORNIA

THE STATE OF CALIFORNIA OR ITS OFFICERS OR AGENTS SHALL NOT BE RESPONSIBLE FOR THE ACCURACY OR COMPLETENESS OF SCANNED COPIES OF THIS PLAN SHEET.

PARSONS
2201 DUPONT DRIVE
SUITE 200
IRVINE, CA 92612

SAN BERNARDINO
ASSOCIATED GOVERNMENTS
1170 W. 3RD STREET
SAN BERNARDINO, CA 92410

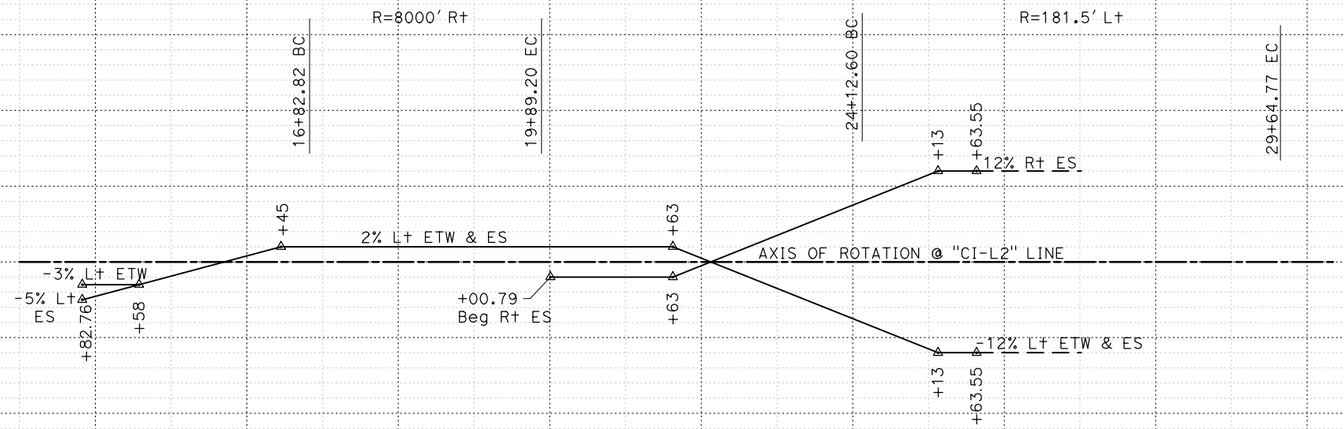

SUPERELEVATION DIAGRAM
"CI-L2" LINE
CITRUS Ave WB LOOP ON-RAMP

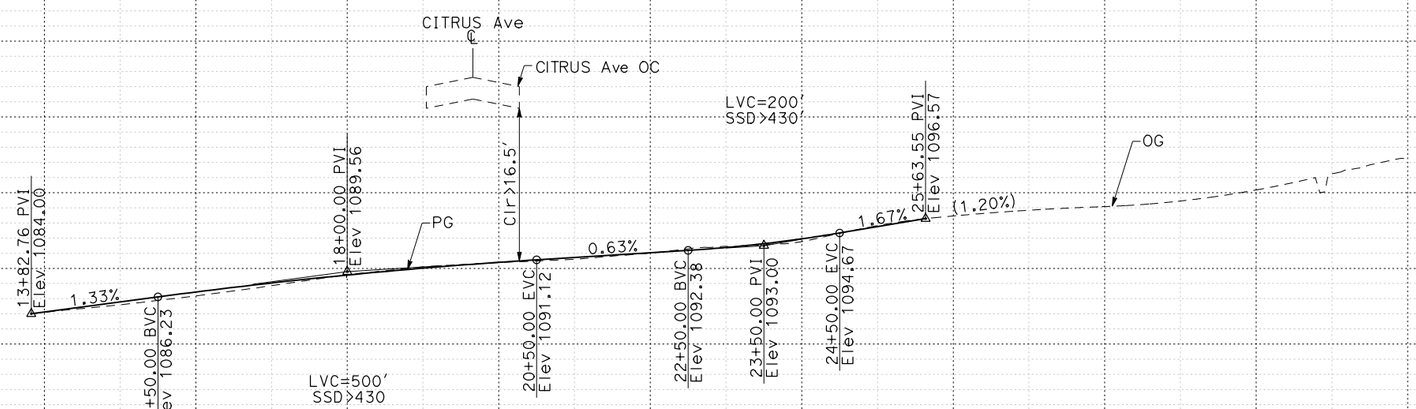

PROFILE
"CI-L2" LINE
CITRUS Ave WB LOOP ON-RAMP

I-10 CORRIDOR PROJECT
ALTERNATIVE 2 - HOV
PROFILE AND SUPERELEVATION DIAGRAM

SCALE Horiz 1" = 100'
Vert 1" = 10'

CI-L2
PS-15

STATION	4	15	6	7	8	9	20	1	2	3	4	25	6	TOTAL
CY Exc														
CY Emb														

REVISED BY | DATE REVISED | CALCULATED-DESIGNED BY | CHECKED BY | CONSULTANT FUNCTIONAL SUPERVISOR

STATE OF CALIFORNIA - DEPARTMENT OF TRANSPORTATION
Caltrans

FILE: c:\pw_working\ptgpwise\p004075a\dms55174\32_CITRUS_Profile_HOV.dgn
DATE: 7/29/2015
SCALE: 200.000 FT. / in.
PLTDRV: c:\pw_working\ptgpwise\p004075a\dms11231\NEW-I10-BW-PDF.plt
PENTBL: pw:\\txpla02pwinf01.parsons.com:PTGPWISE\Documents\I-10_HOV\CAD\STANDARDS\PEN_TBL\1405.tbl

LAST REVISION 00-00-00 | DATE PLOTTED => 7/29/2015 | TIME PLOTTED => 9:25:07 AM

BORDER LAST REVISED 7/2/2010 | USERNAME => p004075A | DGN FILE => 32_CITRUS_Profile_HOV.dgn | RELATIVE BORDER SCALE IS IN INCHES 0 1 2 3 | UNIT 2232 | PROJECT NUMBER & PHASE 0800000040

Dist	COUNTY	ROUTE	POST MILES TOTAL PROJECT	SHEET No.	TOTAL SHEETS
08	SBd	10	4.7/R37.0		

REGISTERED CIVIL ENGINEER DATE

PLANS APPROVAL DATE

REGISTERED PROFESSIONAL ENGINEER No. Exp. CIVIL STATE OF CALIFORNIA

THE STATE OF CALIFORNIA OR ITS OFFICERS OR AGENTS SHALL NOT BE RESPONSIBLE FOR THE ACCURACY OR COMPLETENESS OF SCANNED COPIES OF THIS PLAN SHEET.

PARSONS
2201 DUPONT DRIVE
SUITE 200
IRVINE, CA 92612

SAN BERNARDINO
ASSOCIATED GOVERNMENTS
1170 W. 3RD STREET
SAN BERNARDINO, CA 92410

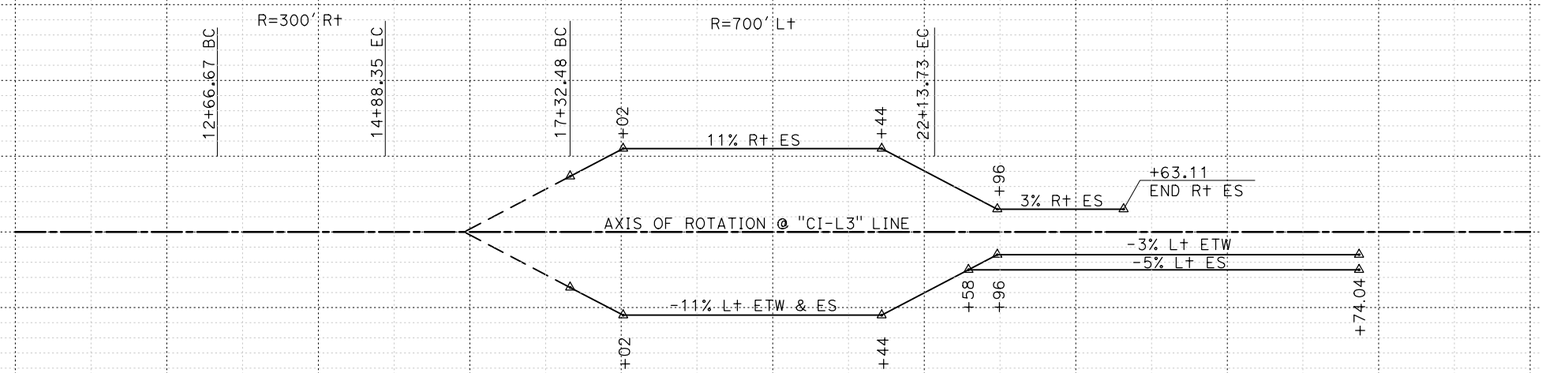

SUPERELEVATION DIAGRAM
"CI-L3" LINE
CITRUS Ave WB OFF-RAMP

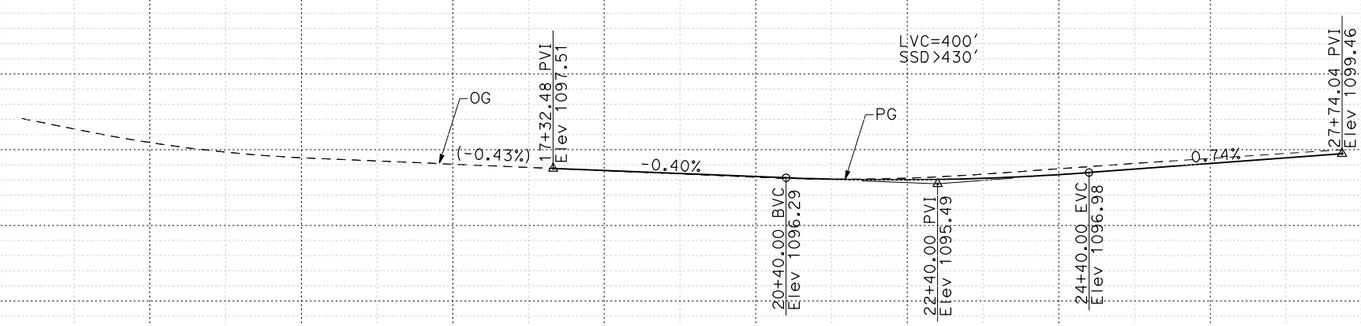

PROFILE
"CI-L3" LINE
CITRUS Ave WB OFF-RAMP

I-10 CORRIDOR PROJECT
ALTERNATIVE 2 - HOV
PROFILE AND SUPERELEVATION DIAGRAM

SCALE Horiz 1" = 100'
Vert 1" = 10'

CI-L3
PS-16

STATION 7 8 9 20 1 2 3 4 25 6 7 8 TOTAL

CY Exc
Emb

REVISED BY | DATE REVISED | CALCULATED-DESIGNED BY | CHECKED BY | CONSULTANT FUNCTIONAL SUPERVISOR

STATE OF CALIFORNIA - DEPARTMENT OF TRANSPORTATION

Caltrans

FILE: c:\pw_working\ptgpwise\p004075a\dms55174\32_CITRUS_Profile_HOV.dgn
DATE: 7/29/2015
SCALE: 200.000 FT. / in.
PLTDRV: c:\pw_working\ptgpwise\p004075a\dms11231\NEW-I10-BW-PDF.plt
PENTBL: pw:\\txplo02pwinf01.parsons.com:PTGPWISE\Documents\I-10_HOV\CAD\STANDARDS\PEN_TBL\I405.tbl

LAST REVISION 00-00-00 | DATE PLOTTED => 7/29/2015 | TIME PLOTTED => 9:25:09 AM

Dist	COUNTY	ROUTE	POST MILES TOTAL PROJECT	SHEET No.	TOTAL SHEETS
08	SBd	10	4.7/R37.0		

REGISTERED CIVIL ENGINEER DATE

PLANS APPROVAL DATE

REGISTERED PROFESSIONAL ENGINEER No. Exp. CIVIL STATE OF CALIFORNIA

THE STATE OF CALIFORNIA OR ITS OFFICERS OR AGENTS SHALL NOT BE RESPONSIBLE FOR THE ACCURACY OR COMPLETENESS OF SCANNED COPIES OF THIS PLAN SHEET.

PARSONS
2201 DUPONT DRIVE
SUITE 200
IRVINE, CA 92612

SAN BERNARDINO
ASSOCIATED GOVERNMENTS
1170 W. 3RD STREET
SAN BERNARDINO, CA 92410

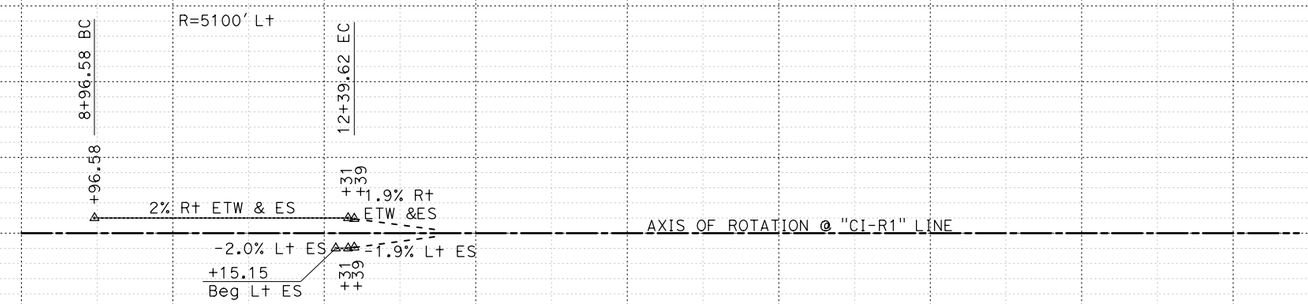

SUPERELEVATION DIAGRAM
"CI-R1" LINE
CITRUS Ave EB OFF-RAMP

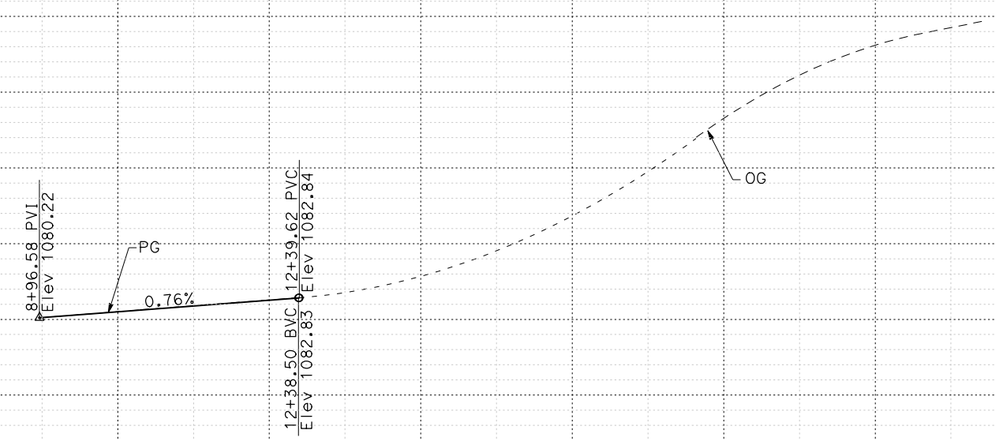

PROFILE
"CI-R1" LINE
CITRUS Ave EB OFF-RAMP

I-10 CORRIDOR PROJECT
ALTERNATIVE 2 - HOV
PROFILE AND SUPERELEVATION DIAGRAM

SCALE Horiz 1" = 100'
Vert 1" = 10'

CI-R1
PS-17

STATION		7	8	9	10	1	2	3	4	15	6	7	8	9	20	TOTAL
CY	Exc															
	Emb															

REVISED BY | DATE REVISED | CALCULATED-DESIGNED BY | CHECKED BY | CONSULTANT FUNCTIONAL SUPERVISOR

STATE OF CALIFORNIA - DEPARTMENT OF TRANSPORTATION

Caltrans

FILE: c:\pw_working\ptgpwise\p004075a\dms55174\32_CITRUS_Profile_HOV.dgn
DATE: 7/7/2015
SCALE: 200.000 FT. / in.
PLTDRV: c:\pw_working\ptgpwise\p004075a\dms11231\NEW-I10-BW-PDF.plt
PENTBL: pw:\\txplg02pwinf01.parsons.com:PTGPWISE\Documents\I-10_HOV\CAD\STANDARDS\PEN_TBL\I405.tbl

LAST REVISION 00-00-00 | DATE PLOTTED => 7/29/2015 | TIME PLOTTED => 9:25:10 AM

BORDER LAST REVISED 7/2/2010 | USERNAME => p004075A | DGN FILE => 32_CITRUS_Profile_HOV.dgn | RELATIVE BORDER SCALE IS IN INCHES 0 1 2 3 | UNIT 2232 | PROJECT NUMBER & PHASE 0800000040

Dist	COUNTY	ROUTE	POST MILES TOTAL PROJECT	SHEET No.	TOTAL SHEETS
08	SBd	10	4.7/R37.0		

REGISTERED CIVIL ENGINEER DATE

PLANS APPROVAL DATE

REGISTERED PROFESSIONAL ENGINEER No. Exp. CIVIL STATE OF CALIFORNIA

THE STATE OF CALIFORNIA OR ITS OFFICERS OR AGENTS SHALL NOT BE RESPONSIBLE FOR THE ACCURACY OR COMPLETENESS OF SCANNED COPIES OF THIS PLAN SHEET.

PARSONS
2201 DUPONT DRIVE
SUITE 200
IRVINE, CA 92612

SAN BERNARDINO
ASSOCIATED GOVERNMENTS
1170 W. 3RD STREET
SAN BERNARDINO, CA 92410

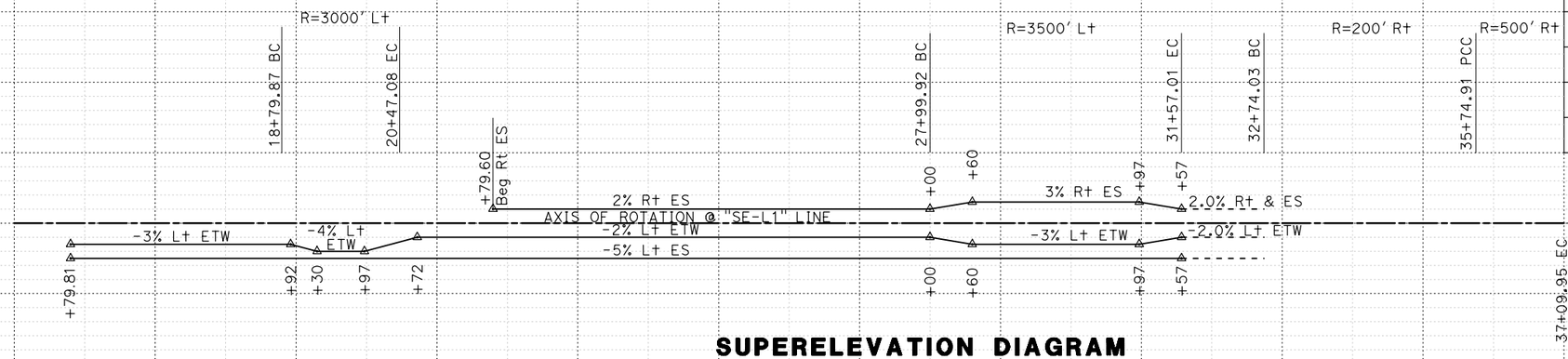

SUPERELEVATION DIAGRAM

"SE-L1" LINE

SIERRA Ave WB ON-RAMP

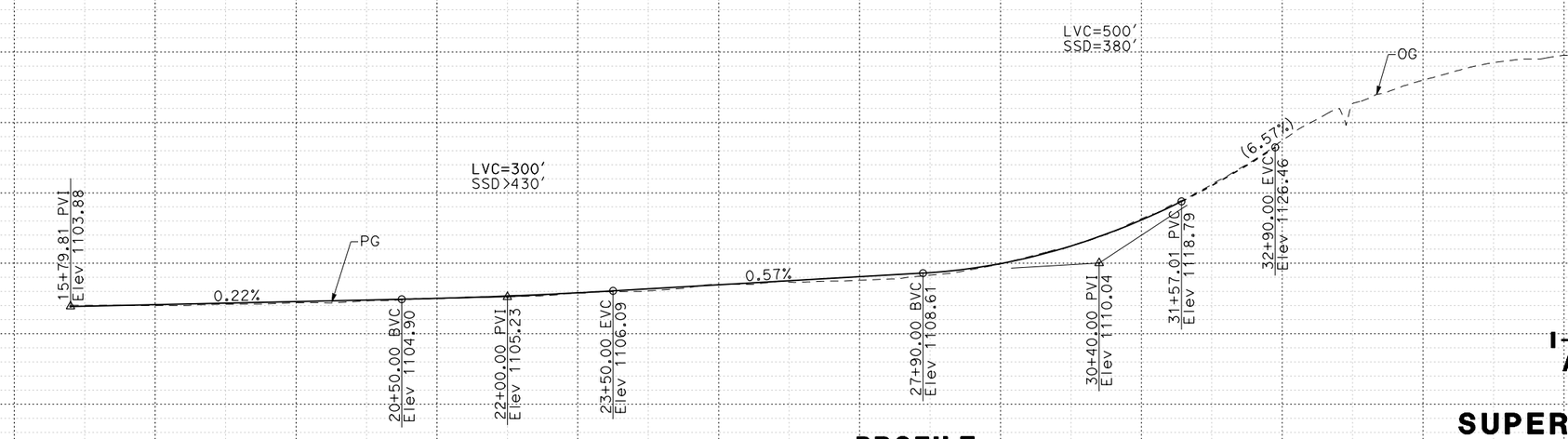

PROFILE

"SE-L1" LINE

SIERRA Ave WB ON-RAMP

I-10 CORRIDOR PROJECT
ALTERNATIVE 2 - HOV
PROFILE AND SUPERELEVATION DIAGRAM

SCALE Horiz 1" = 100'
Vert 1" = 10'

SE-L1
PS-18

STATION	15	6	7	8	9	20	1	2	3	4	25	6	7	8	9	30	1	2	3	4	TOTAL
CY Exc																					
CY Emb																					

REVISED BY | DATE REVISED | CALCULATED-DESIGNED BY | CHECKED BY | CONSULTANT FUNCTIONAL SUPERVISOR

STATE OF CALIFORNIA - DEPARTMENT OF TRANSPORTATION

Caltrans

FILE: c:\pw_working\ptgpwise\p004075a\dms55174\34_SIERRA_Profile_HOV.dgn
DATE: 7/7/2015
SCALE: 200.000 FT. / in.
PLTDRV: c:\pw_working\ptgpwise\p004075a\dms11231\NEW-I10-BW-PDF.plt
PENTBL: pw:\\txpla02pwinf01.parsons.com:PTGPWISE\Documents\I-10_HOV\CAD\STANDARDS\PEN_TBL\I405.tbl

LAST REVISION 00-00-00 | DATE PLOTTED => 7/29/2015 | TIME PLOTTED => 9:25:18 AM

Dist	COUNTY	ROUTE	POST MILES TOTAL PROJECT	SHEET No.	TOTAL SHEETS
08	SBd	10	4.7/R37.0		

REGISTERED CIVIL ENGINEER DATE

PLANS APPROVAL DATE

REGISTERED PROFESSIONAL ENGINEER No. Exp. CIVIL STATE OF CALIFORNIA

THE STATE OF CALIFORNIA OR ITS OFFICERS OR AGENTS SHALL NOT BE RESPONSIBLE FOR THE ACCURACY OR COMPLETENESS OF SCANNED COPIES OF THIS PLAN SHEET.

PARSONS
2201 DUPONT DRIVE
SUITE 200
IRVINE, CA 92612

SAN BERNARDINO
ASSOCIATED GOVERNMENTS
1170 W. 3RD STREET
SAN BERNARDINO, CA 92410

SUPERELEVATION DIAGRAM
"SE-L2" LINE
SIERRA Ave WB OFF-RAMP

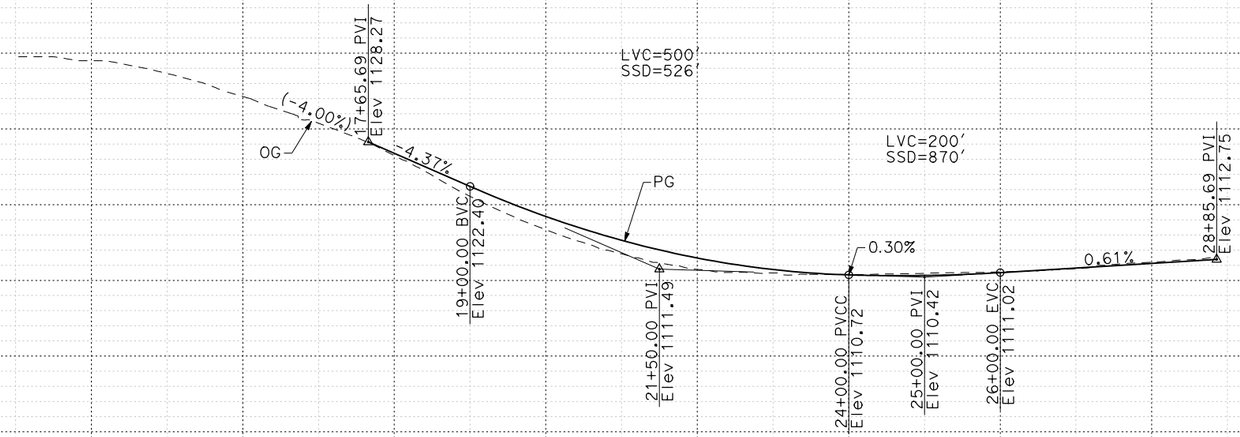

PROFILE
"SE-L2" LINE
SIERRA Ave WB OFF-RAMP

I-10 CORRIDOR PROJECT
ALTERNATIVE 2 - HOV
PROFILE AND SUPERELEVATION DIAGRAM

SCALE Horiz 1" = 100'
Vert 1" = 10'

SE-L2
PS-19

STATION	2	3	4	15	6	7	8	9	20	1	2	3	4	25	6	7	8	9	TOTAL
CY Exc																			
CY Emb																			

REVISED BY | DATE REVISED | CALCULATED-DESIGNED BY | CHECKED BY | CONSULTANT FUNCTIONAL SUPERVISOR

STATE OF CALIFORNIA - DEPARTMENT OF TRANSPORTATION

Caltrans

FILE: c:\pw_working\ptgpwise\p004075a\dms55174\34_SIERRA_Profile_HOV.dgn
DATE: 7/7/2015
SCALE: 200.000 FT. / in.
PLTDRV: c:\pw_working\ptgpwise\p004075a\dms11231\NEW-I10-BW-PDF.plt
PENTBL: pw:\\txpla02pwinf01.parsons.com:PTGPWISE\Documents\I-10_HOV\CAD\STANDARDS\PEN_TBL\I405.tbl

LAST REVISION 00-00-00 | DATE PLOTTED => 7/29/2015 | TIME PLOTTED => 9:25:20 AM

Dist	COUNTY	ROUTE	POST MILES TOTAL PROJECT	SHEET No.	TOTAL SHEETS
08	SBd	10	4.7/R37.0		

REGISTERED CIVIL ENGINEER DATE

PLANS APPROVAL DATE

REGISTERED PROFESSIONAL ENGINEER No. Exp. CIVIL STATE OF CALIFORNIA

THE STATE OF CALIFORNIA OR ITS OFFICERS OR AGENTS SHALL NOT BE RESPONSIBLE FOR THE ACCURACY OR COMPLETENESS OF SCANNED COPIES OF THIS PLAN SHEET.

PARSONS
2201 DUPONT DRIVE
SUITE 200
IRVINE, CA 92612

SAN BERNARDINO
ASSOCIATED GOVERNMENTS
1170 W. 3RD STREET
SAN BERNARDINO, CA 92410

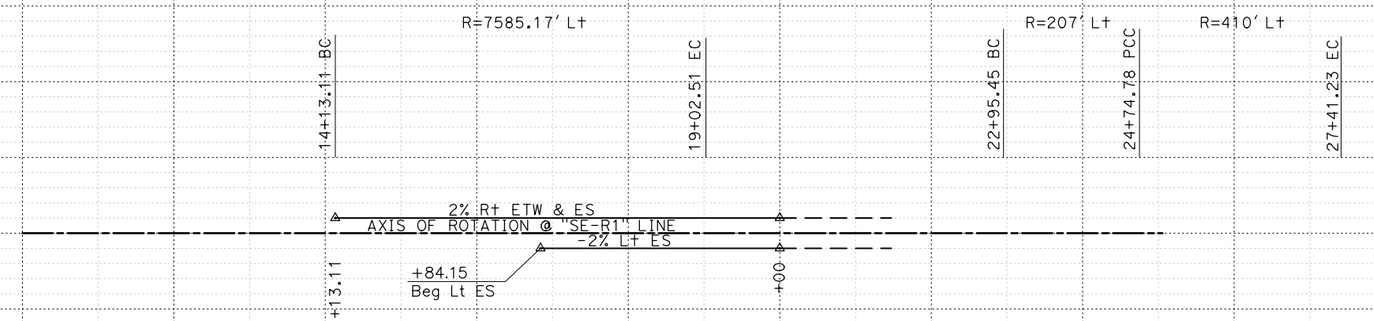

SUPERELEVATION DIAGRAM
"SE-R1" LINE
SIERRA Ave EB OFF-RAMP

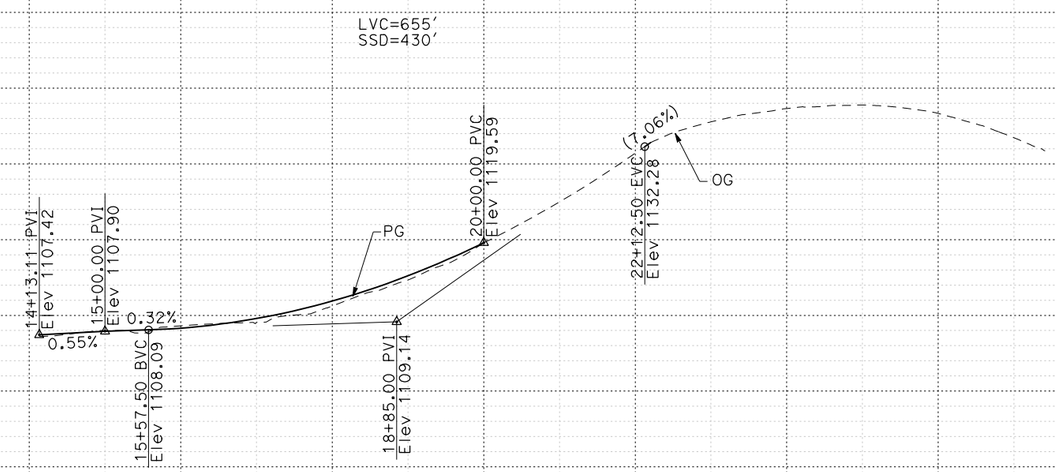

PROFILE
"SE-R1" LINE
SIERRA Ave EB OFF-RAMP

I-10 CORRIDOR PROJECT
ALTERNATIVE 2 - HOV
PROFILE AND SUPERELEVATION DIAGRAM
SCALE Horiz 1" = 100'
Vert 1" = 10'

SE-R1
PS-20

STATION	4	15	6	7	8	9	20	1	2	3	4	25	6	7	8	TOTAL
CY Exc																
CY Emb																

REVISED BY | DATE REVISED | CALCULATED-DESIGNED BY | CHECKED BY | CONSULTANT FUNCTIONAL SUPERVISOR

STATE OF CALIFORNIA - DEPARTMENT OF TRANSPORTATION

Caltrans

FILE: c:\pw_working\ptgpwise\p004075a\dms55174\34_SIERRA_Profile_HOV.dgn
DATE: 7/29/2015
SCALE: 200.000 FT. / in.
PLTDRV: c:\pw_working\ptgpwise\p004075a\dms11231\NEW-I10-BW-PDF.plt
PENTBL: pw:\\txpiq02pwinf01.parsons.com:PTGPWISE\Documents\I-10_HOV\CAD\STANDARDS\PEN_TBL\1405.tbl

LAST REVISION 00-00-00 | DATE PLOTTED => 7/29/2015 | TIME PLOTTED => 9:25:21 AM

Dist	COUNTY	ROUTE	POST MILES TOTAL PROJECT	SHEET No.	TOTAL SHEETS
08	SBd	10	4.7/R37.0		

REGISTERED CIVIL ENGINEER DATE

PLANS APPROVAL DATE

REGISTERED PROFESSIONAL ENGINEER No. Exp. CIVIL STATE OF CALIFORNIA

THE STATE OF CALIFORNIA OR ITS OFFICERS OR AGENTS SHALL NOT BE RESPONSIBLE FOR THE ACCURACY OR COMPLETENESS OF SCANNED COPIES OF THIS PLAN SHEET.

PARSONS
2201 DUPONT DRIVE
SUITE 200
IRVINE, CA 92612

SAN BERNARDINO
ASSOCIATED GOVERNMENTS
1170 W. 3RD STREET
SAN BERNARDINO, CA 92410

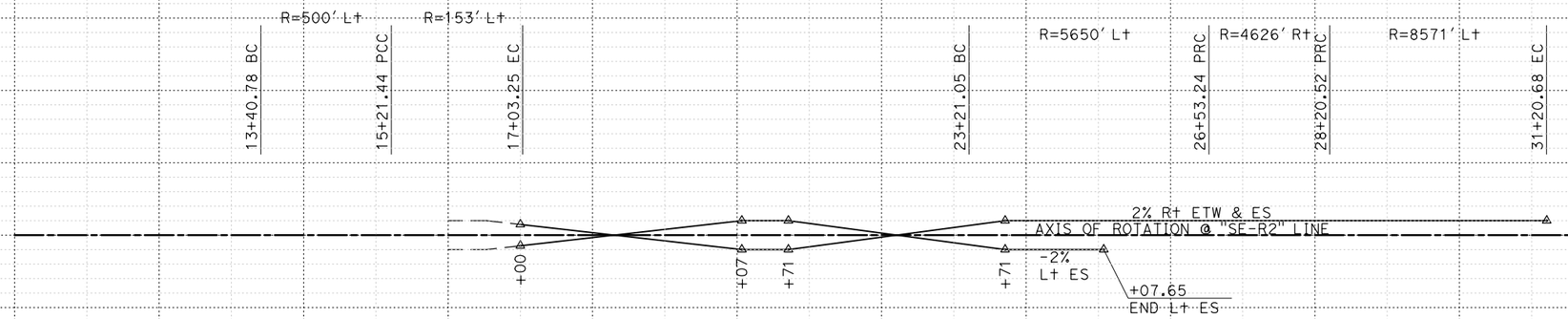

SUPERELEVATION DIAGRAM
"SE-R2" LINE
SIERRA Ave EB ON-RAMP

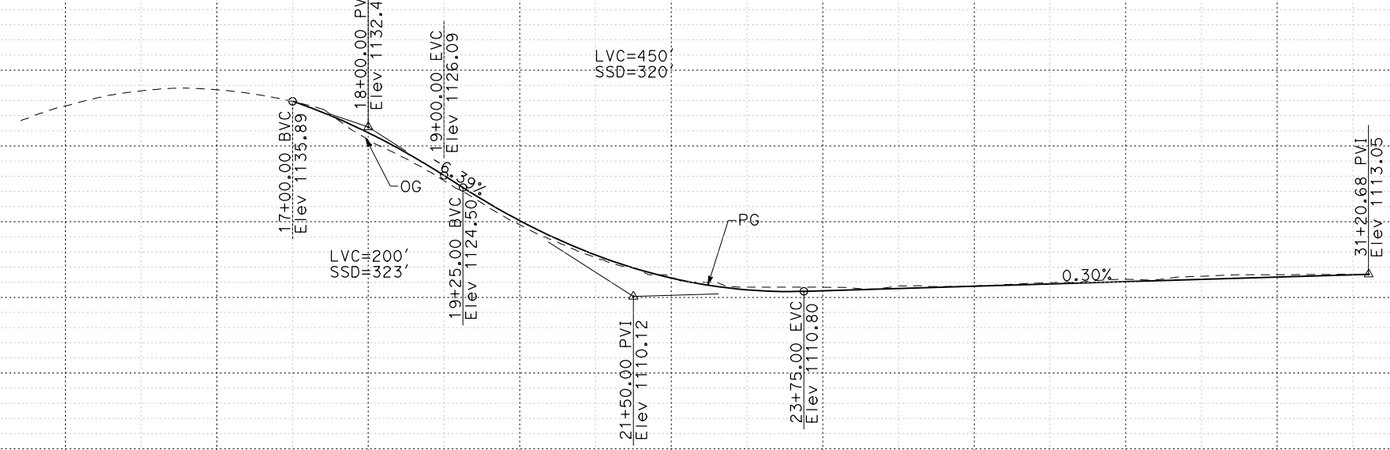

PROFILE
"SE-R2" LINE
SIERRA Ave EB ON-RAMP

I-10 CORRIDOR PROJECT
ALTERNATIVE 2 - HOV
PROFILE AND SUPERELEVATION DIAGRAM
SCALE Horiz 1" = 100'
Vert 1" = 10'

SE-R2
PS-21

STATION	3	4	15	6	7	8	9	20	1	2	3	4	25	6	7	8	9	30	TOTAL
CY Exc																			
CY Emb																			

REVISED BY | DATE REVISED | CALCULATED-DESIGNED BY | CHECKED BY | SUPERVISOR | CONSULTANT FUNCTIONAL SUPERVISOR

STATE OF CALIFORNIA - DEPARTMENT OF TRANSPORTATION

Caltrans

FILE: c:\pw_working\ptgpwise\p004075a\dms55174\34_SIERRA_Profile_HOV.dgn
DATE: 7/7/2015
SCALE: 200.000 FT. / in.
PLTDRV: c:\pw_working\ptgpwise\p004075a\dms11231\NEW-I10-BW-PDF.plt
PENTBL: pw:\\txpiq02pwinf01.parsons.com:PTGPWISE\Documents\I-10_HOV\CAD\STANDARDS\PEN_TBL\I405.tbl

LAST REVISION 00-00-00 | DATE PLOTTED => 7/29/2015 | TIME PLOTTED => 9:25:22 AM

Dist	COUNTY	ROUTE	POST MILES TOTAL PROJECT	SHEET No.	TOTAL SHEETS
08	SBd	10	4.7/R37.0		

REGISTERED CIVIL ENGINEER DATE

PLANS APPROVAL DATE

REGISTERED PROFESSIONAL ENGINEER No. Exp. CIVIL STATE OF CALIFORNIA

THE STATE OF CALIFORNIA OR ITS OFFICERS OR AGENTS SHALL NOT BE RESPONSIBLE FOR THE ACCURACY OR COMPLETENESS OF SCANNED COPIES OF THIS PLAN SHEET.

PARSONS
2201 DUPONT DRIVE
SUITE 200
IRVINE, CA 92612

SAN BERNARDINO
ASSOCIATED GOVERNMENTS
1170 W. 3RD STREET
SAN BERNARDINO, CA 92410

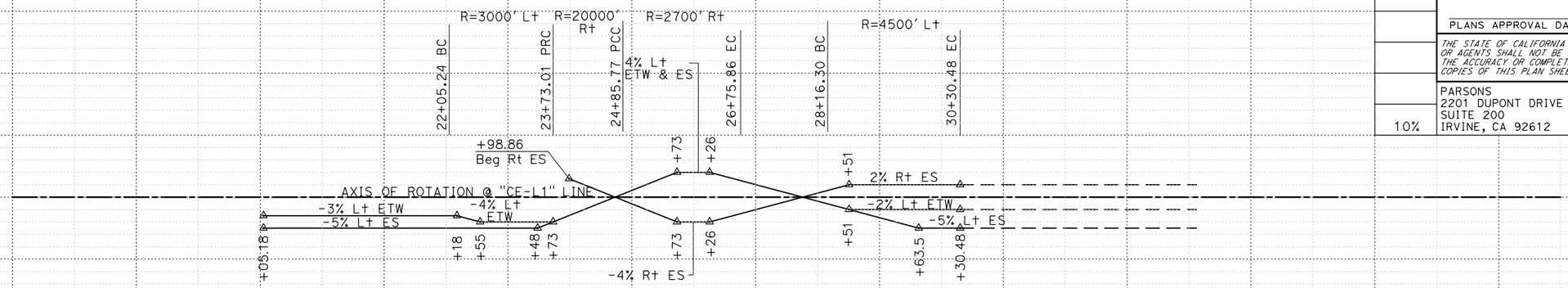

SUPERELEVATION DIAGRAM

"CE-L1" LINE

CEDAR Ave WB ON-RAMP

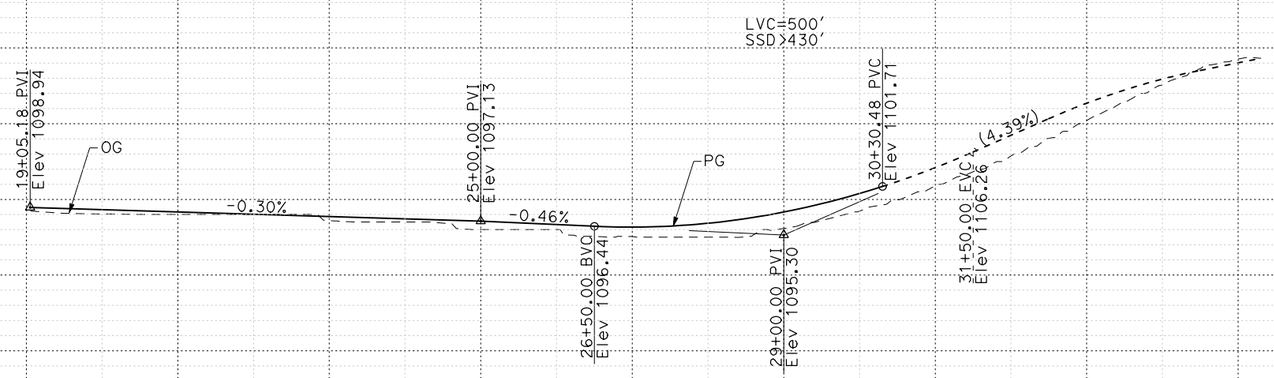

PROFILE

"CE-L1" LINE

CEDAR Ave WB ON-RAMP

I-10 CORRIDOR PROJECT
ALTERNATIVE 2 - HOV
PROFILE AND SUPERELEVATION DIAGRAM

SCALE Horiz 1" = 100'
Vert 1" = 10'

CE-L1
PS-22

STATION	9	20	1	2	3	4	25	6	7	8	9	30	1	2	3	4	35	6	TOTAL
CY Exc																			
CY Emb																			

REVISED BY | DATE REVISED | CALCULATED-DESIGNED BY | CHECKED BY | CONSULTANT FUNCTIONAL SUPERVISOR

STATE OF CALIFORNIA - DEPARTMENT OF TRANSPORTATION

Caltrans

FILE: c:\pw_working\ptgpwise\p004075a\dms55174\36_CEDAR_Profile_HOV.dgn
DATE: 7/7/2015
SCALE: 200.000 FT. / in.
PLTDRV: c:\pw_working\ptgpwise\p004075a\dms11231\NEW-I10-BW-PDF.plt
PENTBL: pw:\\txpiq02pwinf01.parsons.com:PTGPWISE\Documents\I-10_HOV\CAD\STANDARDS\PEN_TBL\I405.tbl

LAST REVISION 00-00-00 | DATE PLOTTED => 7/29/2015 | TIME PLOTTED => 9:25:31 AM

BORDER LAST REVISED 7/2/2010 | USERNAME => p004075A | DGN FILE => 36_CEDAR_Profile_HOV.dgn | RELATIVE BORDER SCALE IS IN INCHES 0 1 2 3 | UNIT 2232 | PROJECT NUMBER & PHASE 0800000040

Dist	COUNTY	ROUTE	POST MILES TOTAL PROJECT	SHEET No.	TOTAL SHEETS
08	SBd	10	4.7/R37.0		

REGISTERED CIVIL ENGINEER DATE

PLANS APPROVAL DATE

REGISTERED PROFESSIONAL ENGINEER No. Exp. CIVIL STATE OF CALIFORNIA

THE STATE OF CALIFORNIA OR ITS OFFICERS OR AGENTS SHALL NOT BE RESPONSIBLE FOR THE ACCURACY OR COMPLETENESS OF SCANNED COPIES OF THIS PLAN SHEET.

PARSONS
2201 DUPONT DRIVE
SUITE 200
IRVINE, CA 92612

SAN BERNARDINO
ASSOCIATED GOVERNMENTS
1170 W. 3RD STREET
SAN BERNARDINO, CA 92410

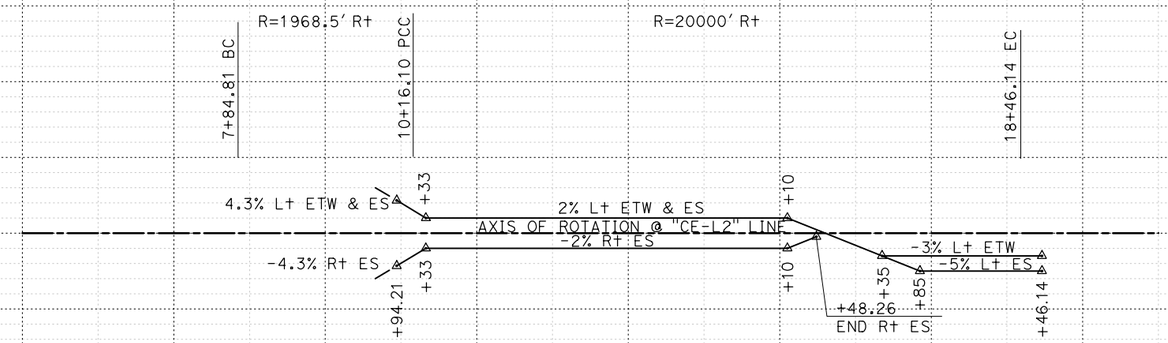

SUPERELEVATION DIAGRAM
"CE-L2" LINE
CEDAR Ave WB OFF-RAMP

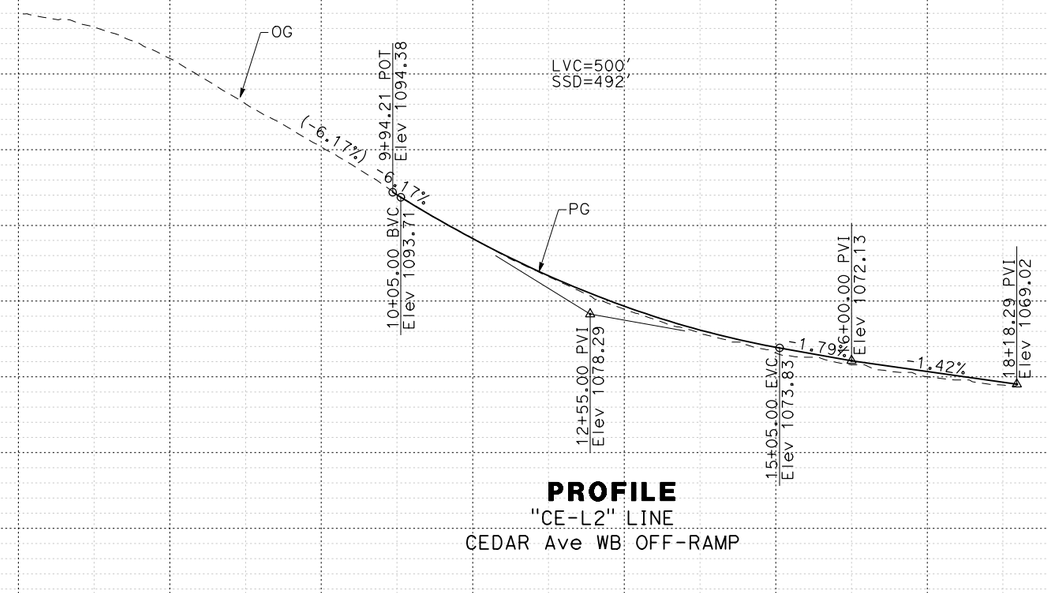

PROFILE
"CE-L2" LINE
CEDAR Ave WB OFF-RAMP

I-10 CORRIDOR PROJECT
ALTERNATIVE 2 - HOV
PROFILE AND SUPERELEVATION DIAGRAM

SCALE Horiz 1" = 100'
Vert 1" = 10'

CE-L2
PS-23

STATE OF CALIFORNIA - DEPARTMENT OF TRANSPORTATION

Caltrans

CONSULTANT FUNCTIONAL SUPERVISOR | CALCULATED-DESIGNED BY | CHECKED BY | REVISED BY | DATE REVISED

FILE: c:\pw_working\ptgpwise\p004075a\dms55174\36_CEDAR_Profile_HOV.dgn
DATE: 7/29/2015
SCALE: 200.000 FT. / in.
PLTDRV: c:\pw_working\ptgpwise\p004075a\dms11231\NEW-I10-BW-PDF.plt
PENTBL: pw:\\txpla02pwinf01.parsons.com:PTGPWISE\Documents\I-10_HOV\CAD\STANDARDS\PEN_TBL\1405.tbl

STATION: 6 7 8 9 10 1 2 3 4 15 6 7 8 9 TOTAL
CY Exc
CY Emb

LAST REVISION 00-00-00 | DATE PLOTTED => 7/29/2015 | TIME PLOTTED => 9:25:32 AM

BORDER LAST REVISED 7/2/2010 | USERNAME => p004075A | DGN FILE => 36_CEDAR_Profile_HOV.dgn | RELATIVE BORDER SCALE IS IN INCHES 0 1 2 3 | UNIT 2232 | PROJECT NUMBER & PHASE 0800000040

Dist	COUNTY	ROUTE	POST MILES TOTAL PROJECT	SHEET No.	TOTAL SHEETS
08	SBd	10	4.7/R37.0		

REGISTERED CIVIL ENGINEER DATE

PLANS APPROVAL DATE

REGISTERED PROFESSIONAL ENGINEER No. Exp. CIVIL STATE OF CALIFORNIA

THE STATE OF CALIFORNIA OR ITS OFFICERS OR AGENTS SHALL NOT BE RESPONSIBLE FOR THE ACCURACY OR COMPLETENESS OF SCANNED COPIES OF THIS PLAN SHEET.

PARSONS
2201 DUPONT DRIVE
SUITE 200
IRVINE, CA 92612

SAN BERNARDINO
ASSOCIATED GOVERNMENTS
1170 W. 3RD STREET
SAN BERNARDINO, CA 92410

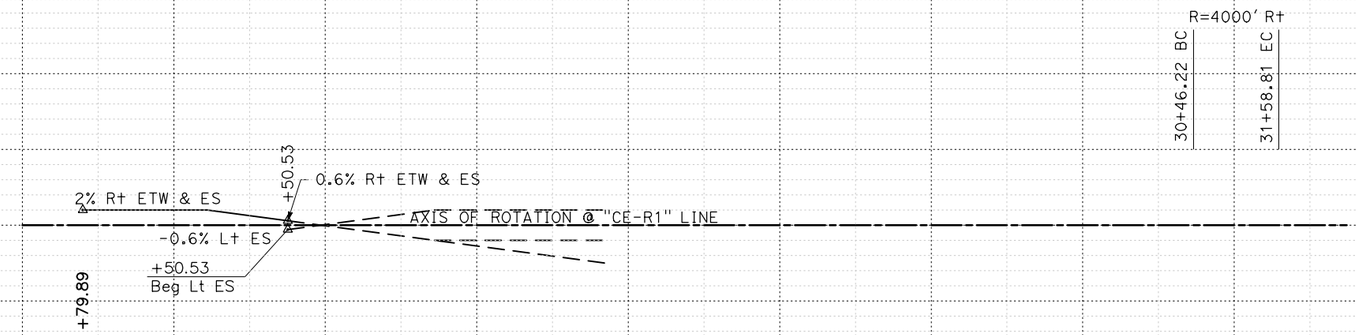

SUPERELEVATION DIAGRAM
"CE-R1" LINE
CEDAR Ave EB OFF-RAMP

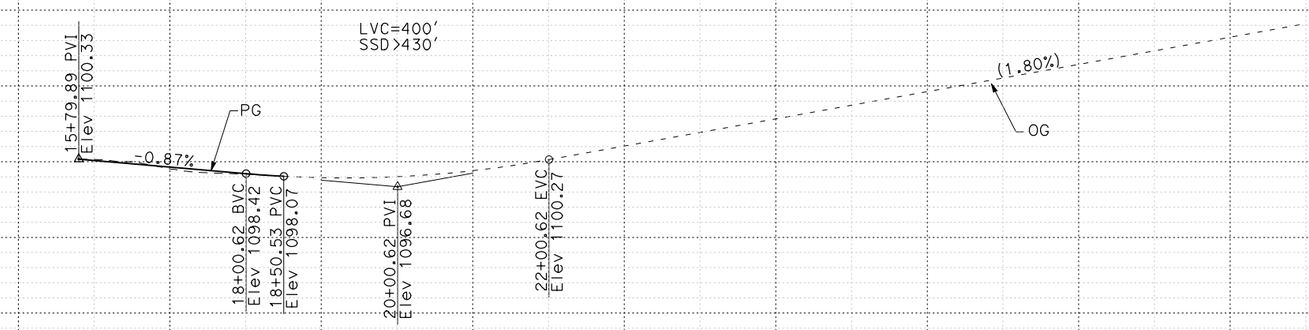

PROFILE
"CE-R1" LINE
CEDAR Ave EB OFF-RAMP

I-10 CORRIDOR PROJECT
ALTERNATIVE 2 - HOV
PROFILE AND SUPERELEVATION DIAGRAM

SCALE Horiz 1" = 100'
Vert 1" = 10'

CE-R1
PS-24

STATE OF CALIFORNIA - DEPARTMENT OF TRANSPORTATION

Caltrans

CONSULTANT FUNCTIONAL SUPERVISOR

CALCULATED-DESIGNED BY

CHECKED BY

REVISED BY

DATE REVISED

STATION: 15 6 7 8 9 20 1 2 3 4 25 6 7 8 9 30 TOTAL

CY Exc

CY Emb

FILE: c:\pw_working\ptgpwise\p004075a\dms55174\36_CEDAR_Profile_HOV.dgn
DATE: 7/7/2015
SCALE: 200.000 FT. / in.
PLTDRV: c:\pw_working\ptgpwise\p004075a\dms11231\NEW-I10-BW-PDF.plt
PENTBL: pw:\\txpla02pwinf01.parsons.com:PTGPWISE\Documents\I-10_HOV\CAD\STANDARDS\PEN_TBL\I405.tbl

LAST REVISION 00-00-00

DATE PLOTTED => 7/29/2015
TIME PLOTTED => 9:25:34 AM

Dist	COUNTY	ROUTE	POST MILES TOTAL PROJECT	SHEET No.	TOTAL SHEETS
08	SBd	10	4.7/R37.0		

REGISTERED CIVIL ENGINEER DATE

PLANS APPROVAL DATE

REGISTERED PROFESSIONAL ENGINEER No. Exp. CIVIL STATE OF CALIFORNIA

THE STATE OF CALIFORNIA OR ITS OFFICERS OR AGENTS SHALL NOT BE RESPONSIBLE FOR THE ACCURACY OR COMPLETENESS OF SCANNED COPIES OF THIS PLAN SHEET.

PARSONS
2201 DUPONT DRIVE
SUITE 200
IRVINE, CA 92612

SAN BERNARDINO
ASSOCIATED GOVERNMENTS
1170 W. 3RD STREET
SAN BERNARDINO, CA 92410

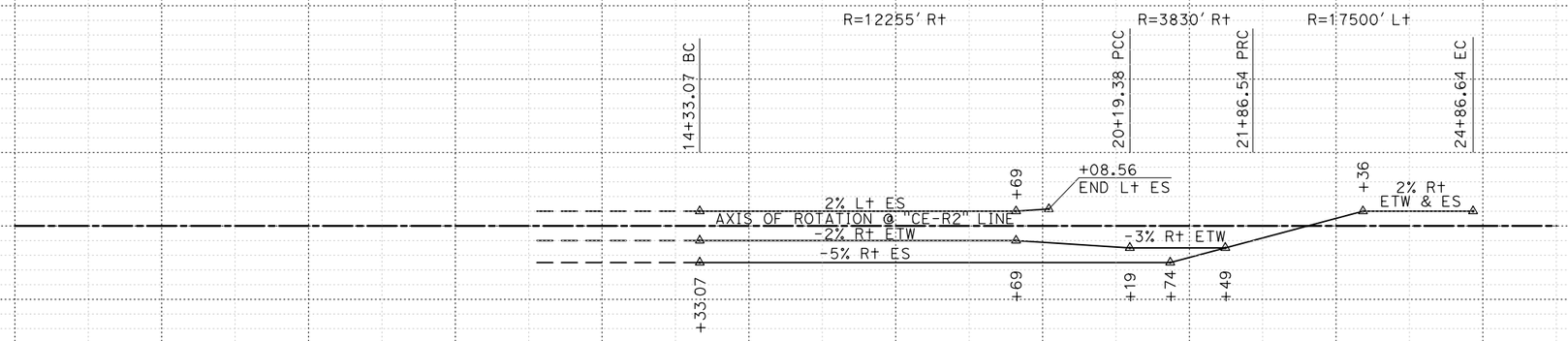

SUPERELEVATION DIAGRAM
"CE-R2" LINE
CEDAR Ave EB ON-RAMP

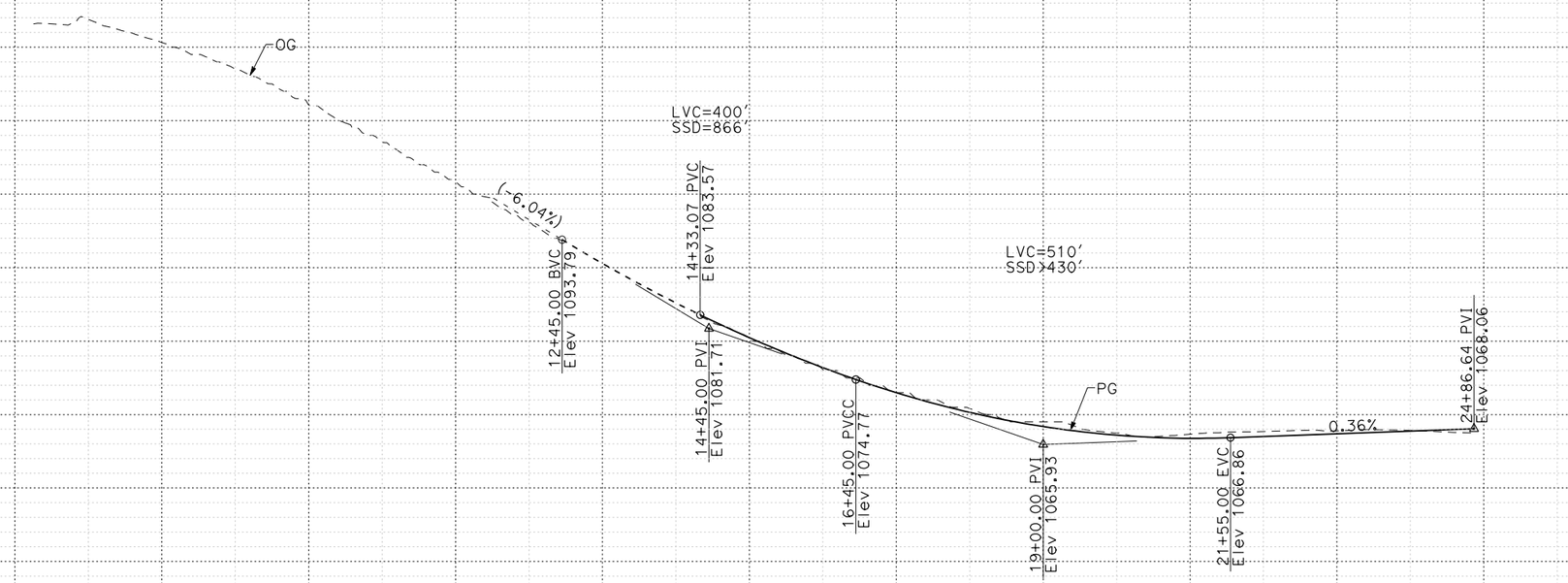

PROFILE
"CE-R2" LINE
CEDAR Ave EB ON-RAMP

I-10 CORRIDOR PROJECT
ALTERNATIVE 2 - HOV
PROFILE AND SUPERELEVATION DIAGRAM
SCALE Horiz 1" = 100'
Vert 1" = 10'

CE-R2
PS-25

STATION	1	2	3	4	15	6	7	8	9	20	1	2	3	4	25	TOTAL
CY Exc																
CY Emb																

REVISED BY | DATE REVISED | CALCULATED-DESIGNED BY | CHECKED BY | CONSULTANT FUNCTIONAL SUPERVISOR

STATE OF CALIFORNIA - DEPARTMENT OF TRANSPORTATION

Caltrans

FILE: c:\pw_working\ptgwise\p004075a\dms55174\36_CEDAR_Profile_HOV.dgn
DATE: 7/29/2015
SCALE: 200.000 FT. / in.
PLTDRV: c:\pw_working\ptgwise\p004075a\dms11231\NEW-I10-BW-PDF.plt
PENTBL: pw:\\xpla02pwinf01.parsons.com:PTGPWISE\Documents\I-10_HOV\CAD\STANDARDS\PEN_TBL\1405.tbl

LAST REVISION 00-00-00 | DATE PLOTTED => 7/29/2015 | TIME PLOTTED => 9:25:35 AM

BORDER LAST REVISED 7/2/2010 | USERNAME => p004075A | DGN FILE => 36_CEDAR_Profile_HOV.dgn | RELATIVE BORDER SCALE IS IN INCHES 0 1 2 3 | UNIT 2232 | PROJECT NUMBER & PHASE 0800000040

Dist	COUNTY	ROUTE	POST MILES TOTAL PROJECT	SHEET No.	TOTAL SHEETS
08	SBd	10	4.7/R37.0		

REGISTERED CIVIL ENGINEER DATE

PLANS APPROVAL DATE

REGISTERED PROFESSIONAL ENGINEER No. Exp. CIVIL STATE OF CALIFORNIA

THE STATE OF CALIFORNIA OR ITS OFFICERS OR AGENTS SHALL NOT BE RESPONSIBLE FOR THE ACCURACY OR COMPLETENESS OF SCANNED COPIES OF THIS PLAN SHEET.

PARSONS
2201 DUPONT DRIVE
SUITE 200
IRVINE, CA 92612

SAN BERNARDINO
ASSOCIATED GOVERNMENTS
1170 W. 3RD STREET
SAN BERNARDINO, CA 92410

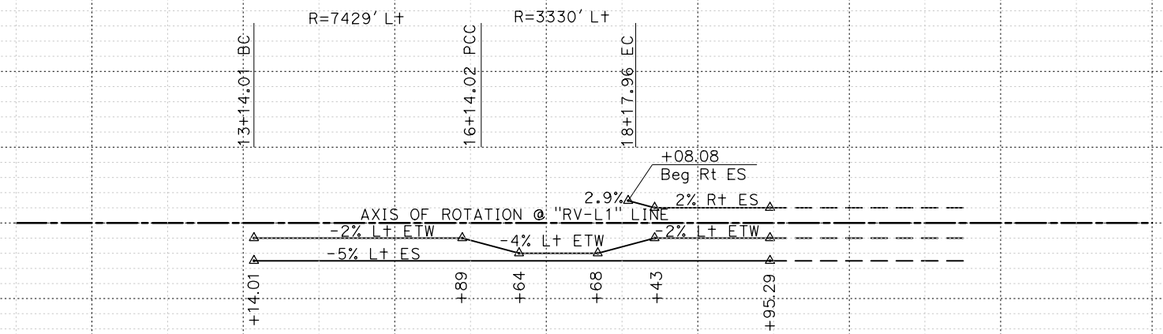

SUPERELEVATION DIAGRAM

"RV-L1" LINE

RIVERSIDE Ave WB ON-RAMP

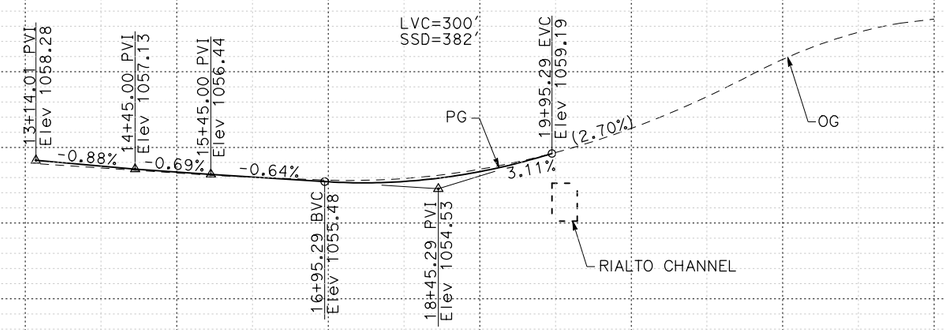

PROFILE

"RV-L1" LINE

RIVERSIDE Ave WB ON-RAMP

I-10 CORRIDOR PROJECT
ALTERNATIVE 2 - HOV
PROFILE AND SUPERELEVATION DIAGRAM

SCALE Horiz 1" = 100'
Vert 1" = 10'

RV-L1
PS-26

STATE OF CALIFORNIA - DEPARTMENT OF TRANSPORTATION

Caltrans

CONSULTANT FUNCTIONAL SUPERVISOR

CALCULATED-DESIGNED BY

CHECKED BY

REVISED BY

DATE REVISED

STATION 3 4 15 6 7 8 9 20 1 2 3 4 25 TOTAL

CY Exc

CY Emb

FILE: c:\pw_working\ptgpwise\p004075a\dms55174\38_RIVERSIDE_Profile_HOV.dgn
DATE: 7/7/2015
SCALE: 200.000 FT. / in.
PLTDRV: c:\pw_working\ptgpwise\p004075a\dms11231\NEW-I10-BW-PDF.plt
PENTBL: pw:\\txpla02pwinf01.parsons.com:PTGPWISE\Documents\I-10_HOV\CAD\STANDARDS\PEN_TBL\1405.tbl

LAST REVISION 00-00-00
DATE PLOTTED => 7/29/2015
TIME PLOTTED => 9:25:44 AM

Dist	COUNTY	ROUTE	POST MILES TOTAL PROJECT	SHEET No.	TOTAL SHEETS
08	SBd	10	4.7/R37.0		

REGISTERED CIVIL ENGINEER DATE

PLANS APPROVAL DATE

REGISTERED PROFESSIONAL ENGINEER No. Exp. CIVIL STATE OF CALIFORNIA

THE STATE OF CALIFORNIA OR ITS OFFICERS OR AGENTS SHALL NOT BE RESPONSIBLE FOR THE ACCURACY OR COMPLETENESS OF SCANNED COPIES OF THIS PLAN SHEET.

PARSONS
2201 DUPONT DRIVE
SUITE 200
IRVINE, CA 92612

SAN BERNARDINO
ASSOCIATED GOVERNMENTS
1170 W. 3RD STREET
SAN BERNARDINO, CA 92410

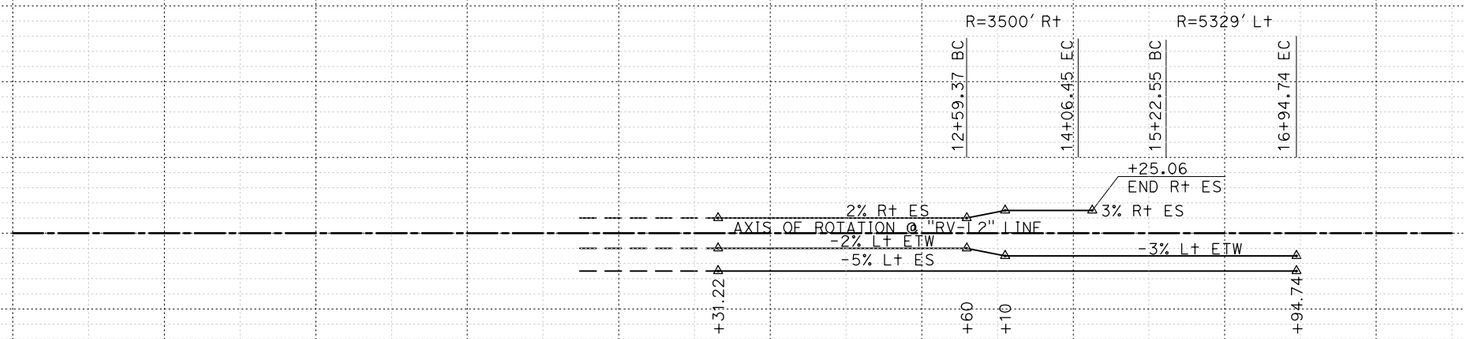

SUPERELEVATION DIAGRAM
"RV-L2" LINE
RIVERSIDE Ave WB OFF-RAMP

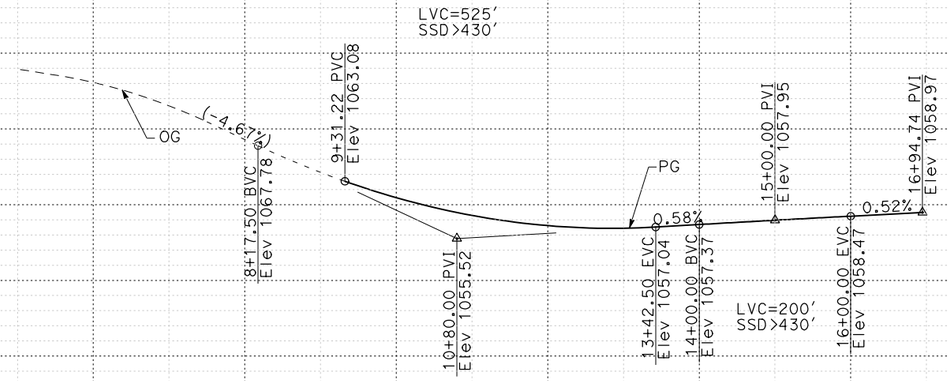

PROFILE
"RV-L2" LINE
RIVERSIDE Ave WB OFF-RAMP

I-10 CORRIDOR PROJECT
ALTERNATIVE 2 - HOV
PROFILE AND SUPERELEVATION DIAGRAM

SCALE Horiz 1" = 100'
Vert 1" = 10'

RV-L2
PS-27

STATION	6	7	8	9	10	1	2	3	4	15	6	7	TOTAL
CY Exc													
CY Emb													

STATE OF CALIFORNIA - DEPARTMENT OF TRANSPORTATION
Caltrans®

CONSULTANT FUNCTIONAL SUPERVISOR | CALCULATED-DESIGNED BY | CHECKED BY | REVISED BY | DATE REVISED

FILE: c:\pw_working\ptgpwise\p004075a\dms55174\38_RIVERSIDE_Profile_HOV.dgn
DATE: 7/29/2015
SCALE: 200.000 FT. / in.
PLTDRV: c:\pw_working\ptgpwise\p004075a\dms11231\NEW-I10-BW-PDF.plt
PENTBL: pw:\\txpiq02pwinf01.parsons.com:PTGPWISE\Documents\I-10_HOV\CAD\STANDARDS\PEN_TBL\1405.tbl

LAST REVISION 00-00-00 | DATE PLOTTED => 7/29/2015 | TIME PLOTTED => 9:25:46 AM

Dist	COUNTY	ROUTE	POST MILES TOTAL PROJECT	SHEET No.	TOTAL SHEETS
08	SBd	10	4.7/R37.0		

REGISTERED CIVIL ENGINEER DATE

PLANS APPROVAL DATE

REGISTERED PROFESSIONAL ENGINEER No. Exp. CIVIL STATE OF CALIFORNIA

THE STATE OF CALIFORNIA OR ITS OFFICERS OR AGENTS SHALL NOT BE RESPONSIBLE FOR THE ACCURACY OR COMPLETENESS OF SCANNED COPIES OF THIS PLAN SHEET.

PARSONS
2201 DUPONT DRIVE
SUITE 200
IRVINE, CA 92612

SAN BERNARDINO
ASSOCIATED GOVERNMENTS
1170 W. 3RD STREET
SAN BERNARDINO, CA 92410

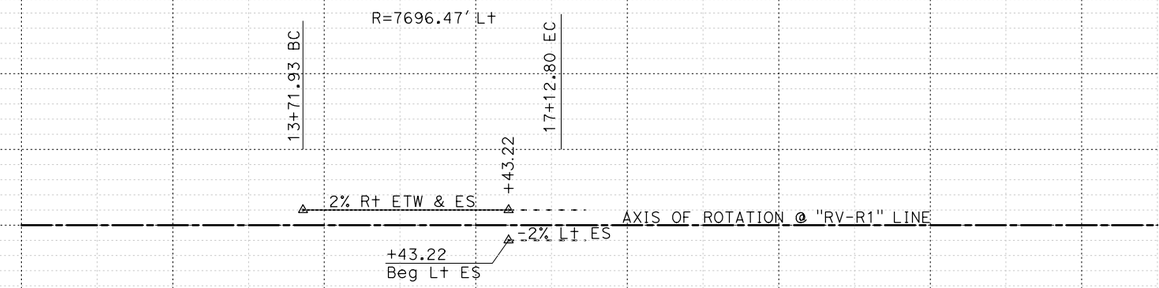

SUPERELEVATION DIAGRAM
"RV-R1" LINE
RIVERSIDE Ave EB OFF-RAMP

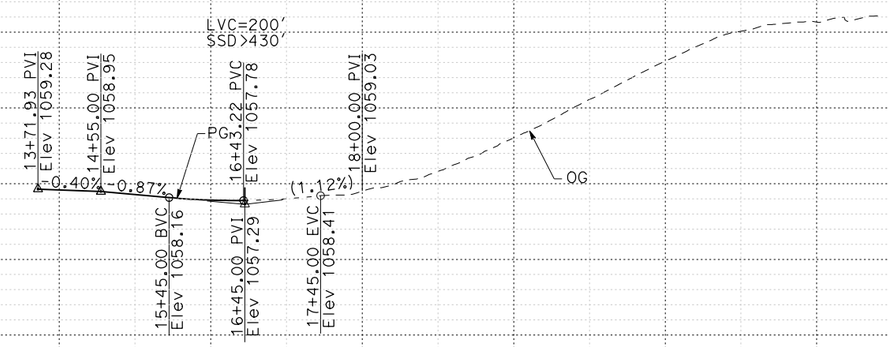

PROFILE
"RV-R1" LINE
RIVERSIDE Ave EB OFF-RAMP

I-10 CORRIDOR PROJECT
ALTERNATIVE 2 - HOV
PROFILE AND SUPERELEVATION DIAGRAM

SCALE Horiz 1" = 100'
Vert 1" = 10'

RV-R1
PS-28

STATION	3	4	15	6	7	8	9	20	1	2	TOTAL
CY Exc											
CY Emb											

STATE OF CALIFORNIA - DEPARTMENT OF TRANSPORTATION
Caltrans®

CONSULTANT FUNCTIONAL SUPERVISOR | CALCULATED-DESIGNED BY | CHECKED BY | REVISED BY | DATE REVISED

FILE: c:\pw_working\ptgpwise\p004075a\dms55174\38_RIVERSIDE_Profile_HOV.dgn
DATE: 7/29/2015
SCALE: 200.000 FT. / in.
PLTDRV: c:\pw_working\ptgpwise\p004075a\dms11231\NEW-I10-BW-PDF.plt
PENTBL: pw:\\txpiq02pwinf01.parsons.com:PTGPWISE\Documents\I-10_HOV\CAD\STANDARDS\PEN_TBL\I405.tbl

LAST REVISION 00-00-00 | DATE PLOTTED => 7/29/2015 | TIME PLOTTED => 9:25:47 AM

Dist	COUNTY	ROUTE	POST MILES TOTAL PROJECT	SHEET No.	TOTAL SHEETS
08	SBd	10	4.7/R37.0		

REGISTERED CIVIL ENGINEER DATE

PLANS APPROVAL DATE

REGISTERED PROFESSIONAL ENGINEER No. Exp. CIVIL STATE OF CALIFORNIA

THE STATE OF CALIFORNIA OR ITS OFFICERS OR AGENTS SHALL NOT BE RESPONSIBLE FOR THE ACCURACY OR COMPLETENESS OF SCANNED COPIES OF THIS PLAN SHEET.

PARSONS
2201 DUPONT DRIVE
SUITE 200
IRVINE, CA 92612

SAN BERNARDINO ASSOCIATED GOVERNMENTS
1170 W. 3RD STREET
SAN BERNARDINO, CA 92410

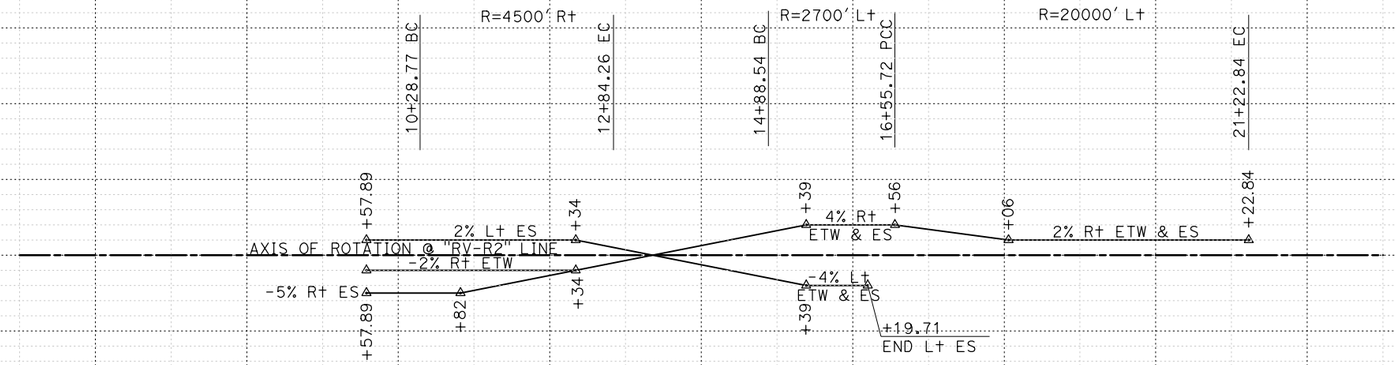

SUPERELEVATION DIAGRAM
"RV-R2" LINE
RIVERSIDE Ave EB ON-RAMP

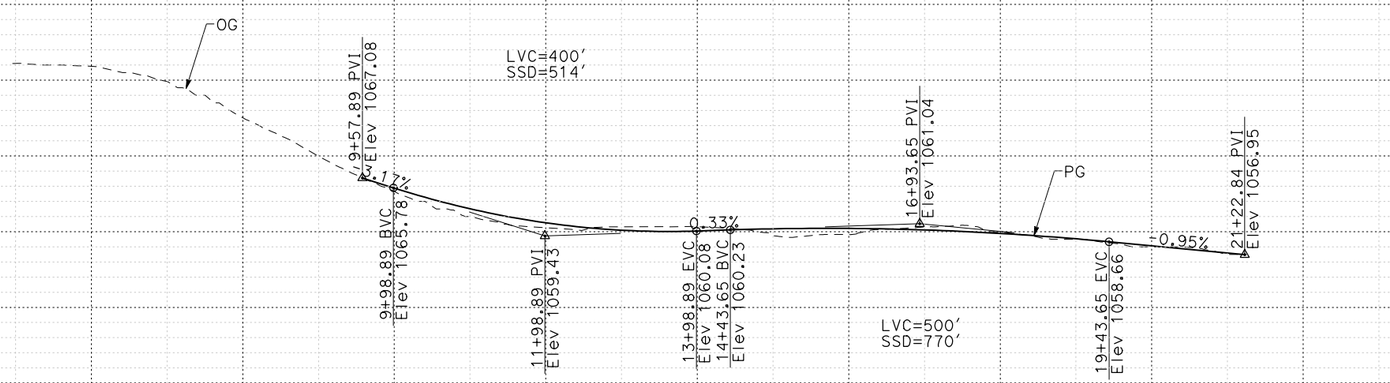

PROFILE
"RV-R2" LINE
RIVERSIDE Ave EB ON-RAMP

I-10 CORRIDOR PROJECT
ALTERNATIVE 2 - HOV
PROFILE AND SUPERELEVATION DIAGRAM

SCALE Horiz 1" = 100'
Vert 1" = 10'

RV-R2
PS-29

STATION: 6 7 8 9 10 1 2 3 4 15 6 7 8 9 20 1 2 TOTAL

CY Exc
CY Emb

REVISED BY | DATE REVISED | CALCULATED-DESIGNED BY | CHECKED BY | CONSULTANT FUNCTIONAL SUPERVISOR

STATE OF CALIFORNIA - DEPARTMENT OF TRANSPORTATION

Caltrans

FILE: c:\pw_working\ptgpwise\p004075a\dms55174\38_RIVERSIDE_Profile_HOV.dgn
DATE: 7/7/2015
SCALE: 200.000 Ft. / in.
PLTDRV: c:\pw_working\ptgpwise\p004075a\dms11231\NEW-I10-BW-PDF.plt
PENTBL: pw:\\txpla02pwinf01.parsons.com:PTGPWISE\Documents\I-10_HOV\CAD\STANDARDS\PEN_TBL\1405.tbl

LAST REVISION 00-00-00 | DATE PLOTTED => 7/29/2015 | TIME PLOTTED => 9:25:48 AM

BORDER LAST REVISED 7/2/2010 | USERNAME => p004075A | DGN FILE => 38_RIVERSIDE_Profile_HOV.dgn | RELATIVE BORDER SCALE IS IN INCHES 0 1 2 3 | UNIT 2232 | PROJECT NUMBER & PHASE 0800000040

Dist	COUNTY	ROUTE	POST MILES TOTAL PROJECT	SHEET No.	TOTAL SHEETS
08	SBd	10	4.7/R37.0		

REGISTERED CIVIL ENGINEER DATE

PLANS APPROVAL DATE

REGISTERED PROFESSIONAL ENGINEER No. Exp. CIVIL STATE OF CALIFORNIA

THE STATE OF CALIFORNIA OR ITS OFFICERS OR AGENTS SHALL NOT BE RESPONSIBLE FOR THE ACCURACY OR COMPLETENESS OF SCANNED COPIES OF THIS PLAN SHEET.

PARSONS
2201 DUPONT DRIVE
SUITE 200
IRVINE, CA 92612

SAN BERNARDINO
ASSOCIATED GOVERNMENTS
1170 W. 3RD STREET
SAN BERNARDINO, CA 92410

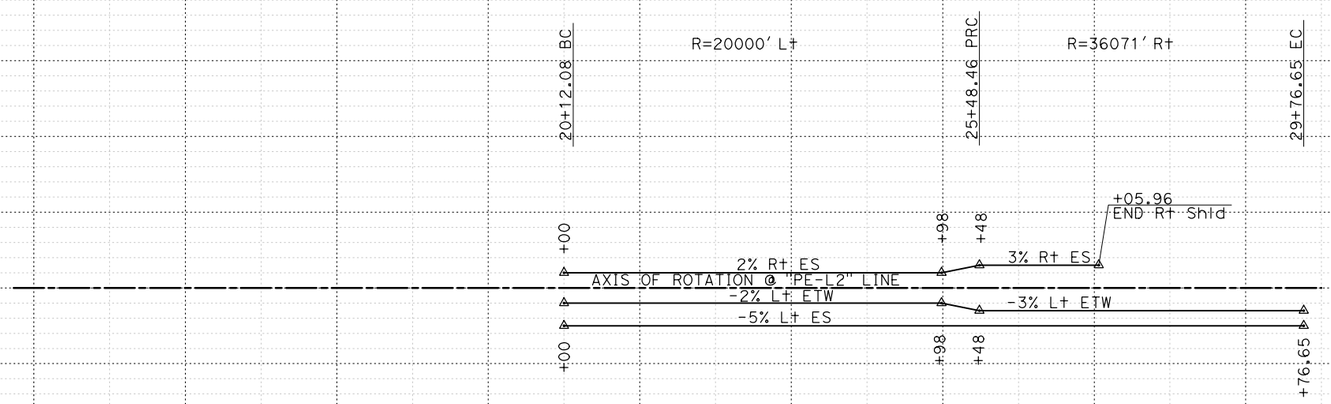

SUPERELEVATION DIAGRAM

"PE-L2" LINE
PEPPER Ave WB OFF-RAMP

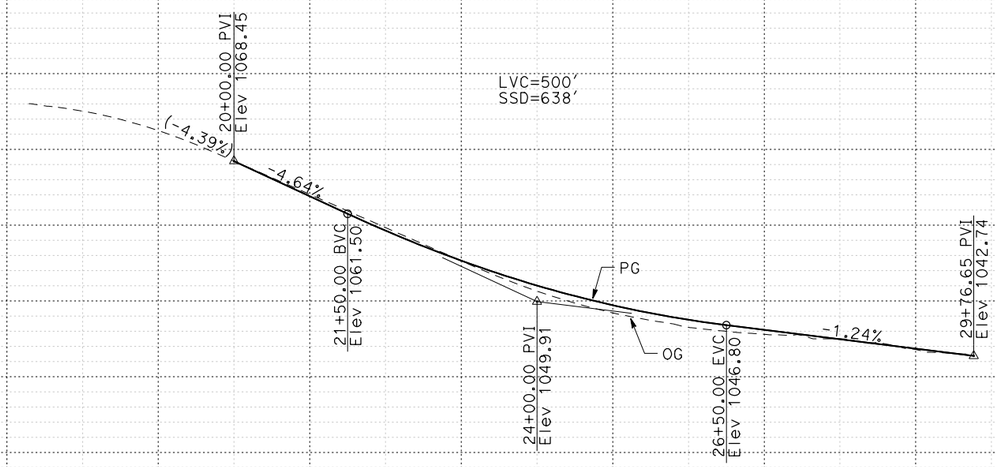

PROFILE

"PE-L2" LINE
PEPPER Ave WB OFF-RAMP

I-10 CORRIDOR PROJECT
ALTERNATIVE 2 - HOV
PROFILE AND SUPERELEVATION DIAGRAM

SCALE Horiz 1" = 100'
Vert 1" = 10'

PE-L2
PS-30

STATE OF CALIFORNIA - DEPARTMENT OF TRANSPORTATION

Caltrans

CONSULTANT FUNCTIONAL SUPERVISOR

CALCULATED-DESIGNED BY

CHECKED BY

REVISED BY

DATE REVISED

STATION 15 6 7 8 9 20 1 2 3 4 25 6 7 8 9 30 TOTAL

CY Exc

Emb

FILE: c:\pw_working\ptgwise\p004075a\dms55174\39_PEPPER AVENUE_Profile_HOV.dgn
DATE: 7/29/2015
SCALE: 200.000 FT. / in.
PLTDRV: c:\pw_working\ptgwise\p004075a\dms11231\NEW-I10-BW-PDF.plt
PENTBL: pw:\\xpia02pwint01.parsons.com:PTGPWISE\Documents\I-10_HOV\CAD\STANDARDS\PEN_TBL\1405.tbl

LAST REVISION 00-00-00 | DATE PLOTTED => 7/29/2015 | TIME PLOTTED => 9:25:58 AM

Dist	COUNTY	ROUTE	POST MILES TOTAL PROJECT	SHEET No.	TOTAL SHEETS
08	SBd	10	4.7/R37.0		

REGISTERED CIVIL ENGINEER DATE

PLANS APPROVAL DATE

REGISTERED PROFESSIONAL ENGINEER No. Exp. CIVIL STATE OF CALIFORNIA

THE STATE OF CALIFORNIA OR ITS OFFICERS OR AGENTS SHALL NOT BE RESPONSIBLE FOR THE ACCURACY OR COMPLETENESS OF SCANNED COPIES OF THIS PLAN SHEET.

PARSONS
2201 DUPONT DRIVE
SUITE 200
IRVINE, CA 92612

SAN BERNARDINO
ASSOCIATED GOVERNMENTS
1170 W. 3RD STREET
SAN BERNARDINO, CA 92410

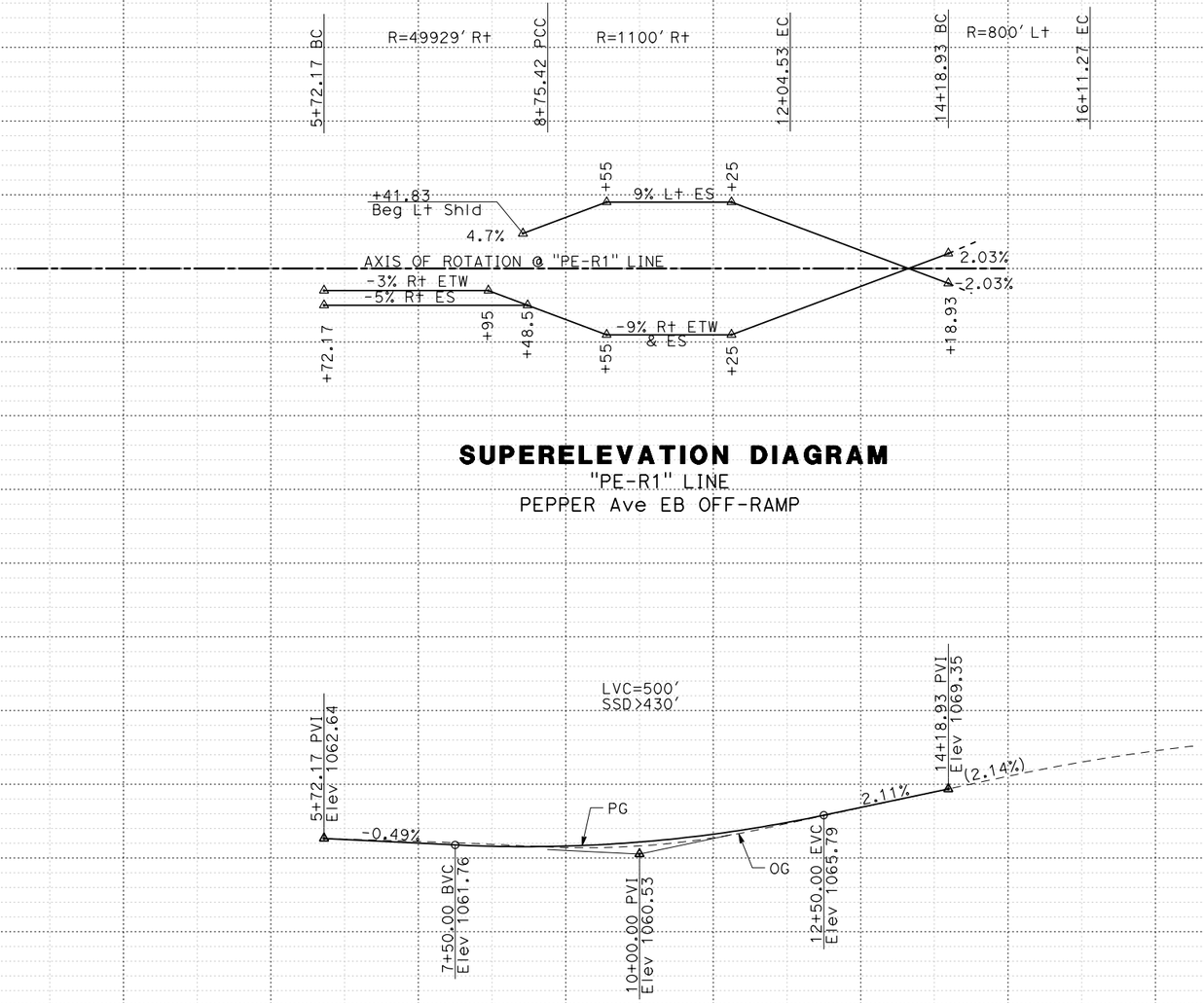

SUPERELEVATION DIAGRAM
"PE-R1" LINE
PEPPER Ave EB OFF-RAMP

PROFILE
"PE-R1" LINE
PEPPER Ave EB OFF-RAMP

I-10 CORRIDOR PROJECT
ALTERNATIVE 2 - HOV
PROFILE AND SUPERELEVATION DIAGRAM

SCALE Horiz 1" = 100'
Vert 1" = 10'

PE-R1
PS-31

STATE OF CALIFORNIA - DEPARTMENT OF TRANSPORTATION
Caltrans®

CONSULTANT FUNCTIONAL SUPERVISOR | CALCULATED-DESIGNED BY | CHECKED BY | REVISED BY | DATE REVISED

STATION | CY Exc | CY Emb

FILE: c:\pw_working\ptgwise\p004075a\dms55174\39_PEPPER AVENUE_Profile_HOV.dgn
DATE: 7/29/2015
SCALE: 200.000 FT. / in.
PLTDRV: c:\pw_working\ptgwise\p004075a\dms11231\NEW-I10-BW-PDF.plt
PENTBL: pw:\\xpia02pwint01.parsons.com:PTGPWISE\Documents\I-10_HOV\CAD\STANDARDS\PEN_TBL\1405.tbl

LAST REVISION 00-00-00 | DATE PLOTTED => 7/29/2015 | TIME PLOTTED => 9:25:59 AM

BORDER LAST REVISED 7/2/2010 | USERNAME => p004075A | DGN FILE => 39_PEPPER AVENUE_Profile_HOV.dgn | RELATIVE BORDER SCALE IS IN INCHES 0 1 2 3 | UNIT 2232 | PROJECT NUMBER & PHASE 0800000040

Dist	COUNTY	ROUTE	POST MILES TOTAL PROJECT	SHEET No.	TOTAL SHEETS
08	SBd	10	4.7/R37.0		

REGISTERED CIVIL ENGINEER DATE

PLANS APPROVAL DATE

REGISTERED PROFESSIONAL ENGINEER No. Exp. CIVIL STATE OF CALIFORNIA

THE STATE OF CALIFORNIA OR ITS OFFICERS OR AGENTS SHALL NOT BE RESPONSIBLE FOR THE ACCURACY OR COMPLETENESS OF SCANNED COPIES OF THIS PLAN SHEET.

PARSONS
2201 DUPONT DRIVE
SUITE 200
IRVINE, CA 92612

SAN BERNARDINO
ASSOCIATED GOVERNMENTS
1170 W. 3RD STREET
SAN BERNARDINO, CA 92410

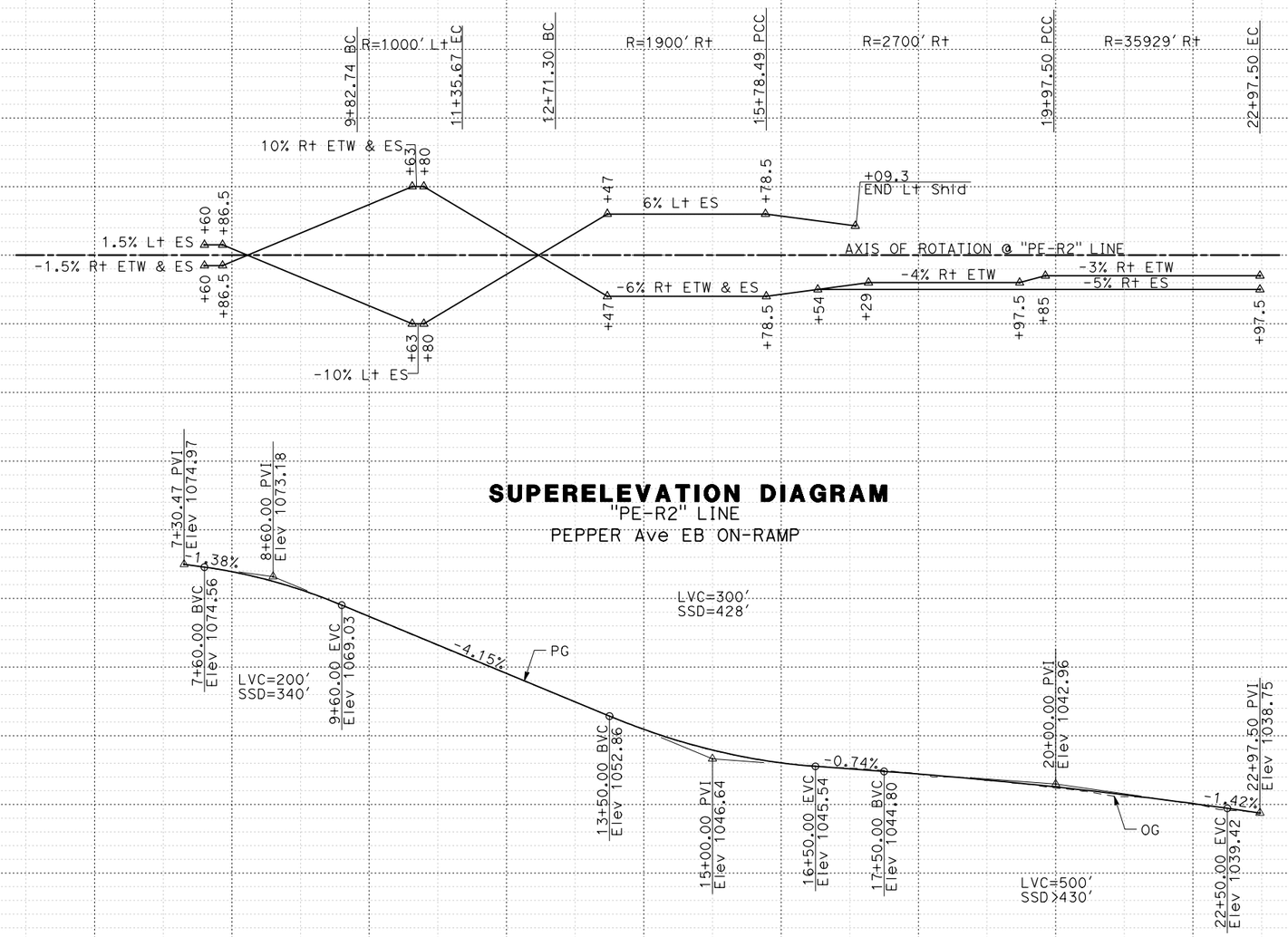

SUPERELEVATION DIAGRAM
"PE-R2" LINE
PEPPER Ave EB ON-RAMP

PROFILE
"PE-R2" LINE
PEPPER Ave EB ON-RAMP

I-10 CORRIDOR PROJECT
ALTERNATIVE 2 - HOV
PROFILE AND SUPERELEVATION DIAGRAM

SCALE Horiz 1" = 100'
Vert 1" = 10'

PE-R2
PS-32

STATION		7	8	9	10	1	2	3	4	15	6	7	8	9	20	1	2	3	TOTAL
CY	Exc																		
	Emb																		

STATE OF CALIFORNIA - DEPARTMENT OF TRANSPORTATION
Caltrans

CONSULTANT FUNCTIONAL SUPERVISOR | CALCULATED-DESIGNED BY | CHECKED BY | REVISED BY | DATE REVISED

FILE: c:\pw_working\ptgpwise\p004075a\dms55174\39_PEPPER AVENUE_Profile_HOV.dgn
DATE: 7/7/2015
SCALE: 200.000 FT / in.
PLTDRV: c:\pw_working\ptgpwise\p004075a\dms11231\NEW-I10-BW-PDF.plt
PENTBL: pw:\\txpla02pwinf01.parsons.com:PTGPWISE\Documents\I-10_HOV\CAD\STANDARDS\PEN_TBL\1405.tbl

LAST REVISION 00-00-00 | DATE PLOTTED => 7/29/2015 | TIME PLOTTED => 9:26:01 AM

Dist	COUNTY	ROUTE	POST MILES TOTAL PROJECT	SHEET No.	TOTAL SHEETS
08	SBd	10	4.7/R37.0		

REGISTERED CIVIL ENGINEER DATE

PLANS APPROVAL DATE

REGISTERED PROFESSIONAL ENGINEER No. Exp. CIVIL STATE OF CALIFORNIA

THE STATE OF CALIFORNIA OR ITS OFFICERS OR AGENTS SHALL NOT BE RESPONSIBLE FOR THE ACCURACY OR COMPLETENESS OF SCANNED COPIES OF THIS PLAN SHEET.

PARSONS
2201 DUPONT DRIVE
SUITE 200
IRVINE, CA 92612

SAN BERNARDINO
ASSOCIATED GOVERNMENTS
1170 W. 3RD STREET
SAN BERNARDINO, CA 92410

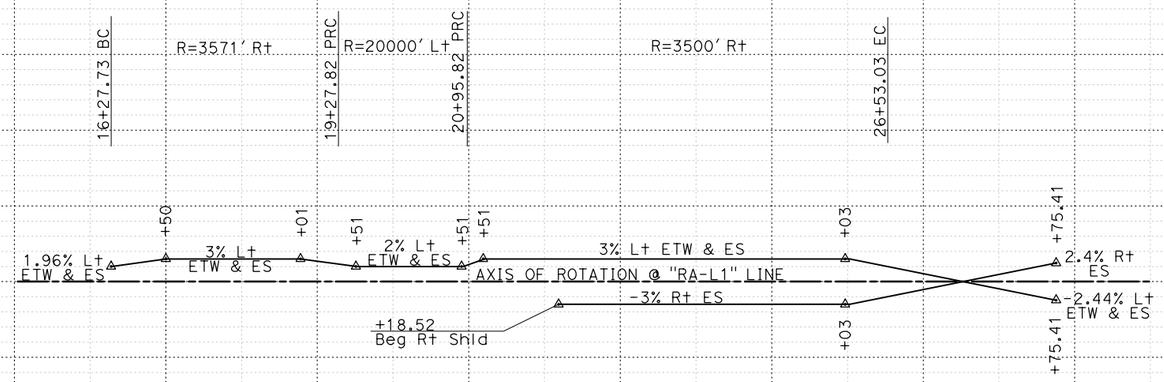

SUPERELEVATION DIAGRAM

"RA-L1" LINE
RANCHO Ave WB ON-RAMP



PROFILE

"RA-L1" LINE
RANCHO Ave WB ON-RAMP

I-10 CORRIDOR PROJECT
ALTERNATIVE 2 - HOV
PROFILE AND SUPERELEVATION DIAGRAM

SCALE Horiz 1" = 100'
Vert 1" = 10'

RA-L1
PS-33

REVISED BY | DATE REVISED
CALCULATED-DESIGNED BY | CHECKED BY
CONSULTANT FUNCTIONAL SUPERVISOR

STATE OF CALIFORNIA - DEPARTMENT OF TRANSPORTATION
Caltrans

FILE: c:\pw_working\ptgpwise\p004075a\dms55174\41_RANCHO AVENUE_Profile_HOV.dgn
DATE: 7/7/2015
SCALE: 200.000 Ft. / in.
PLTDRV: c:\pw_working\ptgpwise\p004075a\dms11231\NEW-I10-BW-PDF.plt
PENTBL: pw:\\txpla02pwinf01.parsons.com:PTGPWISE\Documents\I-10_HOV\CAD\STANDARDS\PEN_TBL\1405.tbl

LAST REVISION 00-00-00 | DATE PLOTTED => 7/29/2015 | TIME PLOTTED => 9:26:09 AM

BORDER LAST REVISED 7/2/2010 | USERNAME => p004075A | DGN FILE => 41_RANCHO AVENUE_Profile_HOV.dgn | RELATIVE BORDER SCALE IS IN INCHES 0 1 2 3 | UNIT 2232 | PROJECT NUMBER & PHASE 0800000040

Dist	COUNTY	ROUTE	POST MILES TOTAL PROJECT	SHEET No.	TOTAL SHEETS
08	SBd	10	4.7/R37.0		

REGISTERED CIVIL ENGINEER DATE

PLANS APPROVAL DATE

REGISTERED PROFESSIONAL ENGINEER No. Exp. CIVIL STATE OF CALIFORNIA

THE STATE OF CALIFORNIA OR ITS OFFICERS OR AGENTS SHALL NOT BE RESPONSIBLE FOR THE ACCURACY OR COMPLETENESS OF SCANNED COPIES OF THIS PLAN SHEET.

PARSONS
2201 DUPONT DRIVE
SUITE 200
IRVINE, CA 92612

SAN BERNARDINO
ASSOCIATED GOVERNMENTS
1170 W. 3RD STREET
SAN BERNARDINO, CA 92410

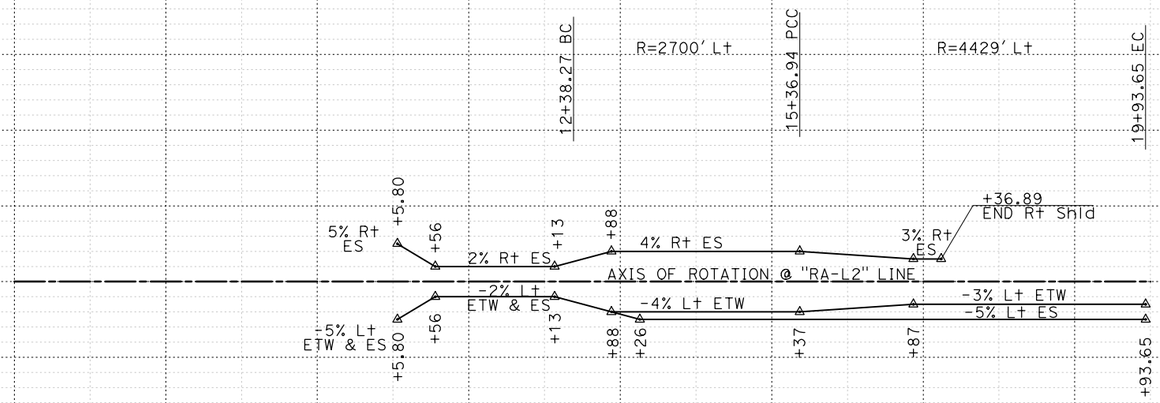

SUPERELEVATION DIAGRAM

"RA-L2" LINE

RANCHO Ave WB OFF-RAMP

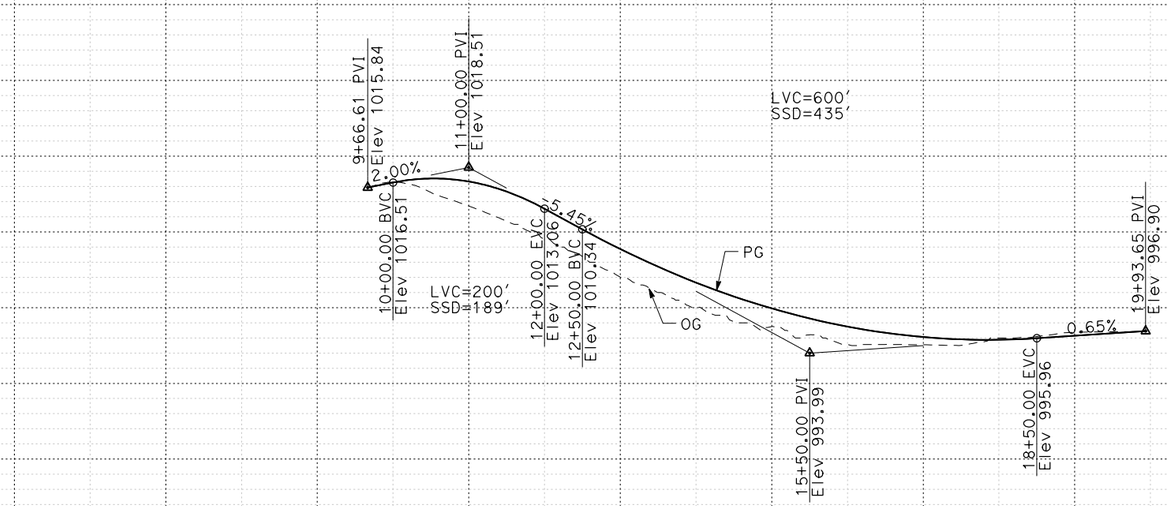

PROFILE

"RA-L2" LINE

RANCHO Ave WB OFF-RAMP

I-10 CORRIDOR PROJECT
ALTERNATIVE 2 - HOV
PROFILE AND SUPERELEVATION DIAGRAM

SCALE Horiz 1" = 100'
Vert 1" = 10'

RA-L2
PS-34

STATION	9	10	1	2	3	4	15	6	7	8	9	20	TOTAL
CY Exc													
CY Emb													

STATE OF CALIFORNIA - DEPARTMENT OF TRANSPORTATION

Caltrans

CONSULTANT FUNCTIONAL SUPERVISOR

CALCULATED-DESIGNED BY

CHECKED BY

REVISED BY

DATE REVISED

FILE: c:\pw_working\ptgpwise\p004075o\dms55174\41_RANCHO AVENUE_Profile_HOV.dgn
DATE: 7/7/2015
SCALE: 200.000 FT / in.
PLTDRV: c:\pw_working\ptgpwise\p004075o\dms11231\NEW-I10-BW-PDF.plt
PENTBL: pw:\\xplo02pwinf01.parsons.com:PTGPWISE\Documents\I-10_HOV\CAD\STANDARDS\PEN_TBL\1405.tbl

LAST REVISION 00-00-00

DATE PLOTTED => 7/29/2015
TIME PLOTTED => 9:26:10 AM

Dist	COUNTY	ROUTE	POST MILES TOTAL PROJECT	SHEET No.	TOTAL SHEETS
08	SBd	10	4.7/R37.0		

REGISTERED CIVIL ENGINEER DATE

PLANS APPROVAL DATE

REGISTERED PROFESSIONAL ENGINEER No. Exp. CIVIL STATE OF CALIFORNIA

THE STATE OF CALIFORNIA OR ITS OFFICERS OR AGENTS SHALL NOT BE RESPONSIBLE FOR THE ACCURACY OR COMPLETENESS OF SCANNED COPIES OF THIS PLAN SHEET.

PARSONS
2201 DUPONT DRIVE
SUITE 200
IRVINE, CA 92612

SAN BERNARDINO
ASSOCIATED GOVERNMENTS
1170 W. 3RD STREET
SAN BERNARDINO, CA 92410

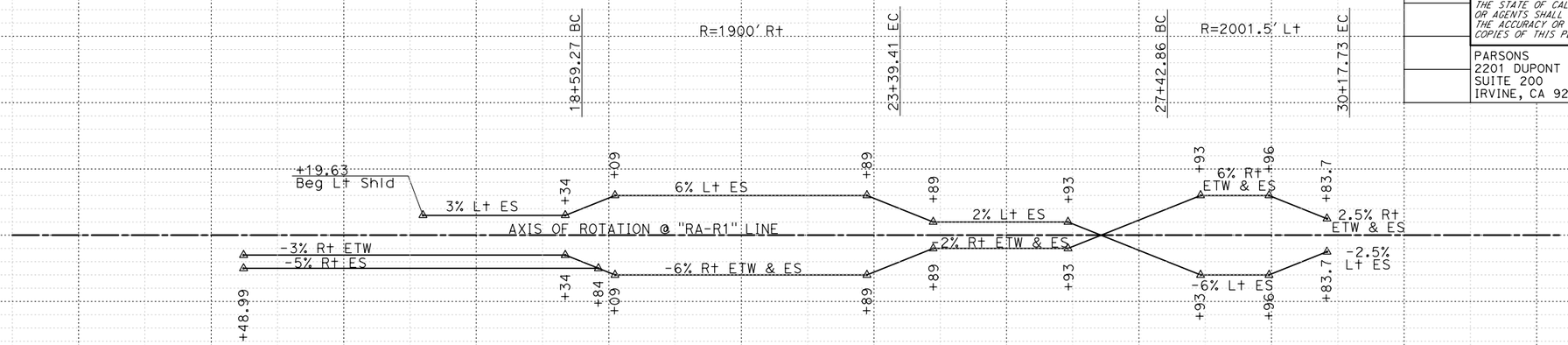

SUPERELEVATION DIAGRAM

"RA-R1" LINE
RANCHO Ave EB OFF-RAMP

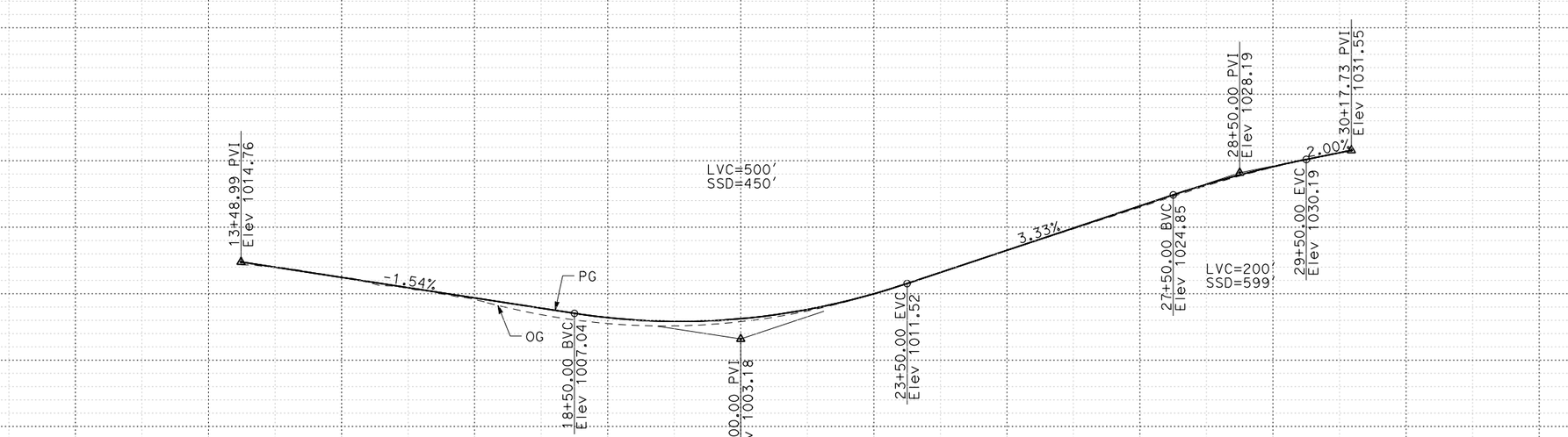

PROFILE

"RA-R1" LINE
RANCHO Ave EB OFF-RAMP

I-10 CORRIDOR PROJECT
ALTERNATIVE 2 - HOV
PROFILE AND SUPERELEVATION DIAGRAM

SCALE Horiz 1" = 100'
Vert 1" = 10'

RA-R1
PS-35

STATION	3	4	15	6	7	8	9	20	1	2	3	4	25	6	7	8	9	30	1	TOTAL
CY Exc																				
CY Emb																				

REVISED BY | DATE REVISED

CALCULATED-DESIGNED BY | CHECKED BY

CONSULTANT FUNCTIONAL SUPERVISOR

STATE OF CALIFORNIA - DEPARTMENT OF TRANSPORTATION

Caltrans

FILE: c:\pw_working\ptgpwise\p004075a\dms55174\41_RANCHO AVENUE_Profile_HOV.dgn
DATE: 7/29/2015
SCALE: 200.000 FT. / in.
PLTDRV: c:\pw_working\ptgpwise\p004075a\dms11231\NEW-I10-BW-PDF.plt
PENTBL: pw:\\txplo02pwinf01.parsons.com:PTGPWISE\Documents\I-10_HOV\CAD\STANDARDS\PEN_TBL\1405.tbl

LAST REVISION 00-00-00 | DATE PLOTTED => 7/29/2015 | TIME PLOTTED => 9:26:12 AM

BORDER LAST REVISED 7/2/2010 | USERNAME => p004075A | DGN FILE => 41_RANCHO AVENUE_Profile_HOV.dgn | RELATIVE BORDER SCALE IS IN INCHES 0 1 2 3 | UNIT 2232 | PROJECT NUMBER & PHASE 0800000040

Dist	COUNTY	ROUTE	POST MILES TOTAL PROJECT	SHEET No.	TOTAL SHEETS
08	SBd	10	4.7/R37.0		

REGISTERED CIVIL ENGINEER DATE

PLANS APPROVAL DATE

REGISTERED PROFESSIONAL ENGINEER No. Exp. CIVIL STATE OF CALIFORNIA

THE STATE OF CALIFORNIA OR ITS OFFICERS OR AGENTS SHALL NOT BE RESPONSIBLE FOR THE ACCURACY OR COMPLETENESS OF SCANNED COPIES OF THIS PLAN SHEET.

PARSONS
2201 DUPONT DRIVE
SUITE 200
IRVINE, CA 92612

SAN BERNARDINO
ASSOCIATED GOVERNMENTS
1170 W. 3RD STREET
SAN BERNARDINO, CA 92410

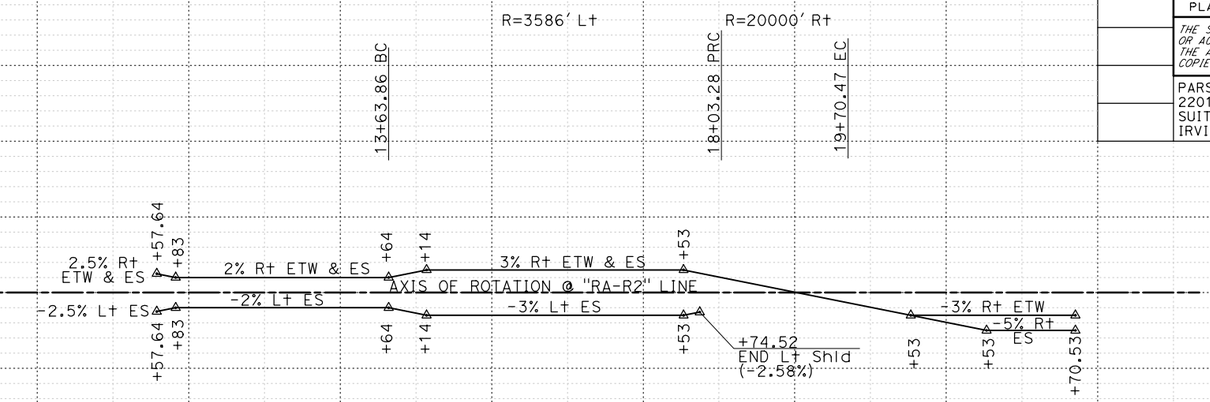

SUPERELEVATION DIAGRAM

"RA-R2" LINE

RANCHO Ave EB ON-RAMP

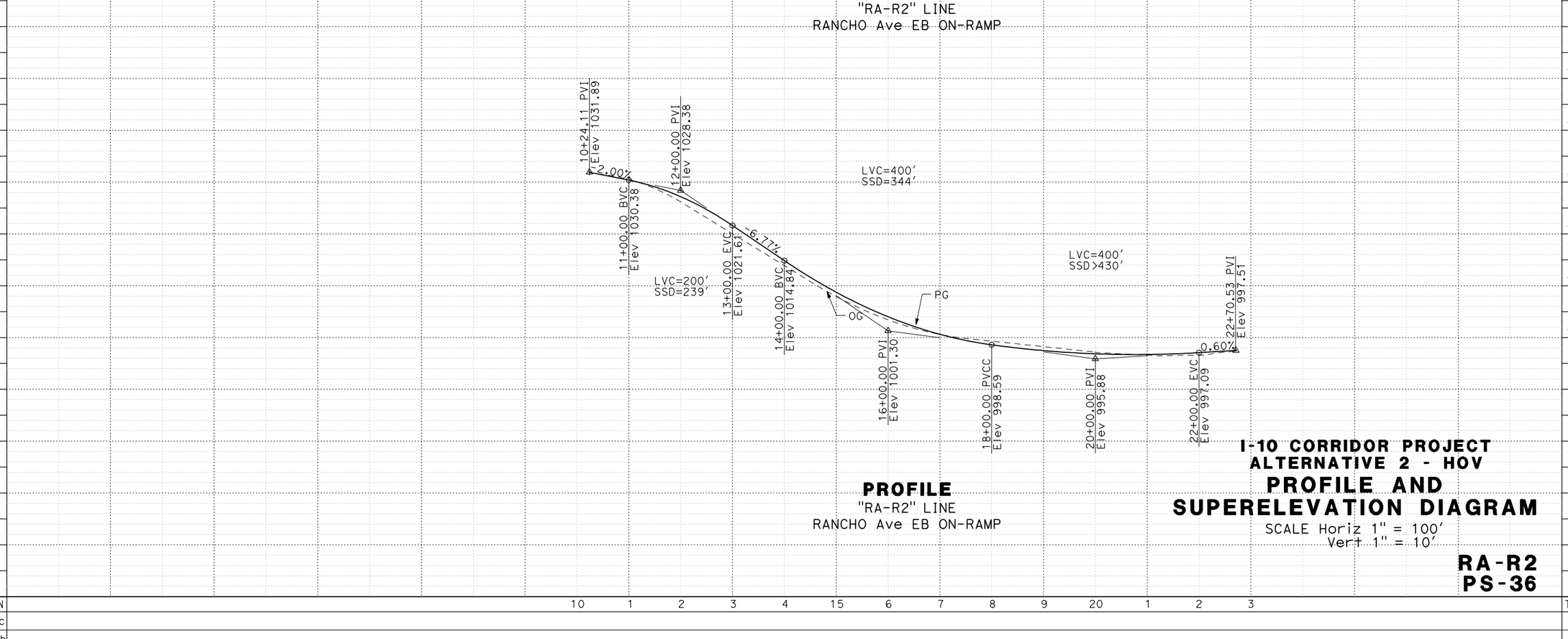

PROFILE

"RA-R2" LINE

RANCHO Ave EB ON-RAMP

I-10 CORRIDOR PROJECT
ALTERNATIVE 2 - HOV
PROFILE AND SUPERELEVATION DIAGRAM

SCALE Horiz 1" = 100'
Vert 1" = 10'

RA-R2
PS-36

STATION		10	1	2	3	4	15	6	7	8	9	20	1	2	3	TOTAL
CY	Exc															
	Emb															

REVISED BY | DATE REVISED

CALCULATED-DESIGNED BY | CHECKED BY

CONSULTANT FUNCTIONAL SUPERVISOR

STATE OF CALIFORNIA - DEPARTMENT OF TRANSPORTATION

Caltrans

FILE: c:\pw_working\ptgpwise\p004075a\dms55174\41_RANCHO AVENUE_Profile_HOV.dgn
DATE: 7/29/2015
SCALE: 200.000 FT. / in.
PLTDRV: c:\pw_working\ptgpwise\p004075a\dms11231\NEW-I10-BW-PDF.plt
PENTBL: pw:\\txpla02pwinf01.parsons.com:PTGPWISE\Documents\I-10_HOV\CAD\STANDARDS\PEN_TBL\1405.tbl

LAST REVISION 00-00-00 | DATE PLOTTED => 7/29/2015 | TIME PLOTTED => 9:26:13 AM

BORDER LAST REVISED 7/2/2010 | USERNAME => p004075A | DGN FILE => 41_RANCHO AVENUE_Profile_HOV.dgn | RELATIVE BORDER SCALE IS IN INCHES 0 1 2 3 | UNIT 2232 | PROJECT NUMBER & PHASE 0800000040

Dist	COUNTY	ROUTE	POST MILES TOTAL PROJECT	SHEET No.	TOTAL SHEETS
08	SBd	10	4.7/R37.0		

REGISTERED CIVIL ENGINEER DATE

PLANS APPROVAL DATE

REGISTERED PROFESSIONAL ENGINEER No. Exp. CIVIL STATE OF CALIFORNIA

THE STATE OF CALIFORNIA OR ITS OFFICERS OR AGENTS SHALL NOT BE RESPONSIBLE FOR THE ACCURACY OR COMPLETENESS OF SCANNED COPIES OF THIS PLAN SHEET.

PARSONS
2201 DUPONT DRIVE
SUITE 200
IRVINE, CA 92612

SAN BERNARDINO
ASSOCIATED GOVERNMENTS
1170 W. 3RD STREET
SAN BERNARDINO, CA 92410

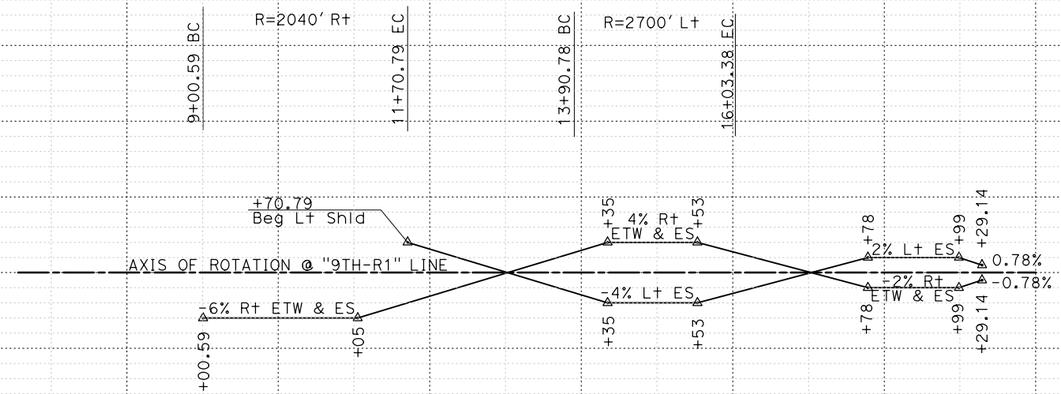

SUPERELEVATION DIAGRAM
"9TH-R1" LINE
9TH St EB OFF-RAMP

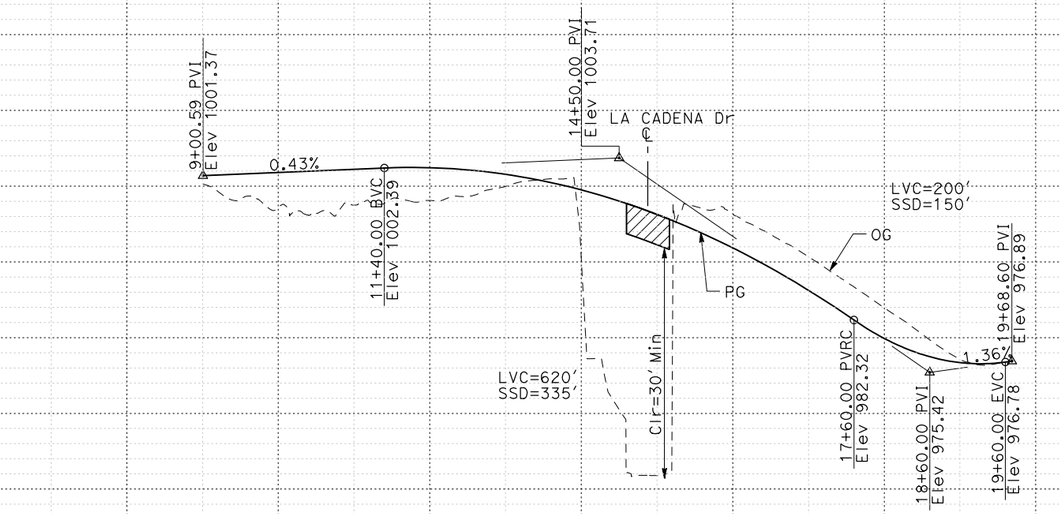

PROFILE
"9TH-R1" LINE
9TH St EB OFF-RAMP

I-10 CORRIDOR PROJECT
ALTERNATIVE 2 - HOV
PROFILE AND SUPERELEVATION DIAGRAM

SCALE Horiz 1" = 100'
Vert 1" = 10'

9TH-R1
PS-37

STATE OF CALIFORNIA - DEPARTMENT OF TRANSPORTATION

Caltrans

REVISED BY | DATE REVISED | CALCULATED-DESIGNED BY | CHECKED BY | CONSULTANT FUNCTIONAL SUPERVISOR

STATION: 10 1 2 3 4 15 6 7 8 9 20 TOTAL

CY Exc / Emb

FILE: c:\pw_working\pdtgpwise\p004075a\dms55174\44_9TH STREET_Profile_HOV.dgn
DATE: 7/29/2015
SCALE: 200.000 FT. / in.
PLTDRV: c:\pw_working\pdtgpwise\p004075a\dms11231\NEW-I10-PDF.plt
PENTBL: pw:\\txplo02pwinf01.parsons.com:PTGPWISE\Documents\I-10_HOV\CAD\STANDARDS\PEN_TBL\1405.tbl

LAST REVISION 00-00-00 | DATE PLOTTED => 7/29/2015 | TIME PLOTTED => 9:26:22 AM

BORDER LAST REVISED 7/2/2010 | USERNAME => p004075A | DGN FILE => 44_9TH STREET_Profile_HOV.dgn | RELATIVE BORDER SCALE IS IN INCHES 0 1 2 3 | UNIT 2232 | PROJECT NUMBER & PHASE 0800000040

Dist	COUNTY	ROUTE	POST MILES TOTAL PROJECT	SHEET No.	TOTAL SHEETS
08	SBd	10	4.7/R37.0		

REGISTERED CIVIL ENGINEER DATE

PLANS APPROVAL DATE

REGISTERED PROFESSIONAL ENGINEER No. Exp. CIVIL STATE OF CALIFORNIA

THE STATE OF CALIFORNIA OR ITS OFFICERS OR AGENTS SHALL NOT BE RESPONSIBLE FOR THE ACCURACY OR COMPLETENESS OF SCANNED COPIES OF THIS PLAN SHEET.

PARSONS
2201 DUPONT DRIVE
SUITE 200
IRVINE, CA 92612

SAN BERNARDINO
ASSOCIATED GOVERNMENTS
1170 W. 3RD STREET
SAN BERNARDINO, CA 92410

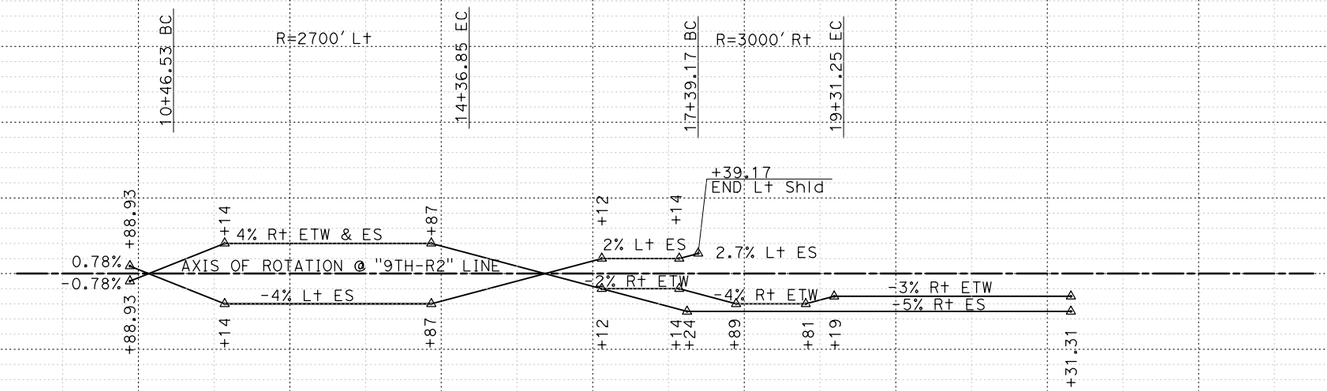

SUPERELEVATION DIAGRAM

"9TH-R2" LINE
9TH St EB ON-RAMP

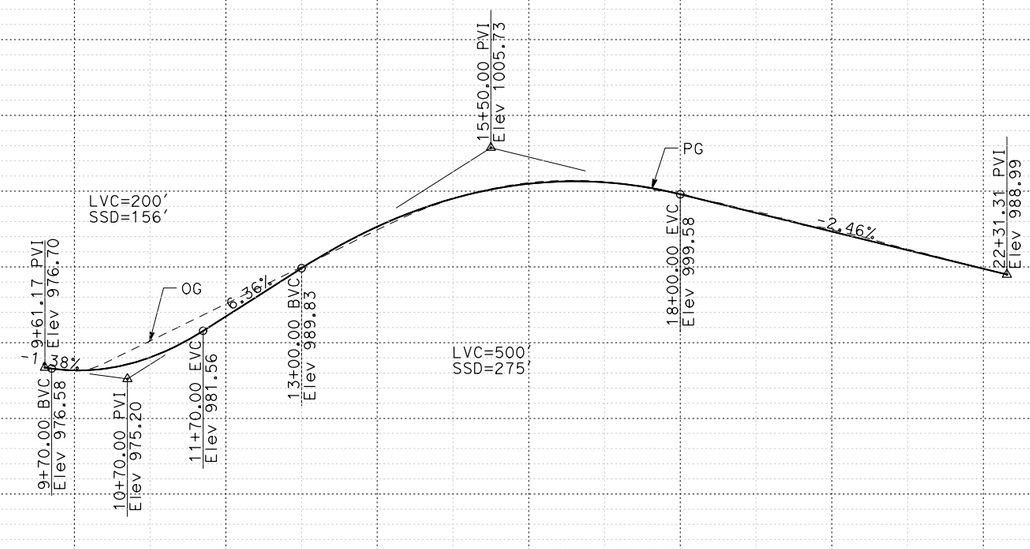

PROFILE

"9TH-R2" LINE
9TH St EB ON-RAMP

I-10 CORRIDOR PROJECT
ALTERNATIVE 2 - HOV
PROFILE AND SUPERELEVATION DIAGRAM

SCALE Horiz 1" = 100'
Vert 1" = 10'

9TH-R2
PS-38

STATION		9	10	1	2	3	4	15	6	7	8	9	20	1	TOTAL
CY	Exc														
	Emb														

REVISED BY | DATE REVISED | CALCULATED-DESIGNED BY | CHECKED BY | SUPERVISOR | FUNCTIONAL SUPERVISOR | CONSULTANT

STATE OF CALIFORNIA - DEPARTMENT OF TRANSPORTATION

Caltrans

FILE: c:\pw_working\ptgpwise\p004075a\dms55174\44_9TH STREET_Profile_HOV.dgn
DATE: 7/7/2015
SCALE: 200.000 FT. / in.
PLTDRV: c:\pw_working\ptgpwise\p004075a\dms11231\NEW-I10-BW-PDF.plt
PENTBL: pw:\\txplg02pwinf01.parsons.com:PTGPWISE\Documents\I-10_HOV\CAD\STANDARDS\PEN_TBL\1405.tbl

LAST REVISION 00-00-00 | DATE PLOTTED => 7/29/2015 | TIME PLOTTED => 9:26:24 AM

BORDER LAST REVISED 7/2/2010 | USERNAME => p004075A | DGN FILE => 44_9TH STREET_Profile_HOV.dgn | RELATIVE BORDER SCALE IS IN INCHES 0 1 2 3 | UNIT 2232 | PROJECT NUMBER & PHASE 0800000040

Dist	COUNTY	ROUTE	POST MILES TOTAL PROJECT	SHEET No.	TOTAL SHEETS
08	SBd	10	4.7/R37.0		

REGISTERED CIVIL ENGINEER DATE

PLANS APPROVAL DATE

REGISTERED PROFESSIONAL ENGINEER No. Exp. CIVIL STATE OF CALIFORNIA

THE STATE OF CALIFORNIA OR ITS OFFICERS OR AGENTS SHALL NOT BE RESPONSIBLE FOR THE ACCURACY OR COMPLETENESS OF SCANNED COPIES OF THIS PLAN SHEET.

PARSONS
2201 DUPONT DRIVE
SUITE 200
IRVINE, CA 92612

SAN BERNARDINO
ASSOCIATED GOVERNMENTS
1170 W. 3RD STREET
SAN BERNARDINO, CA 92410

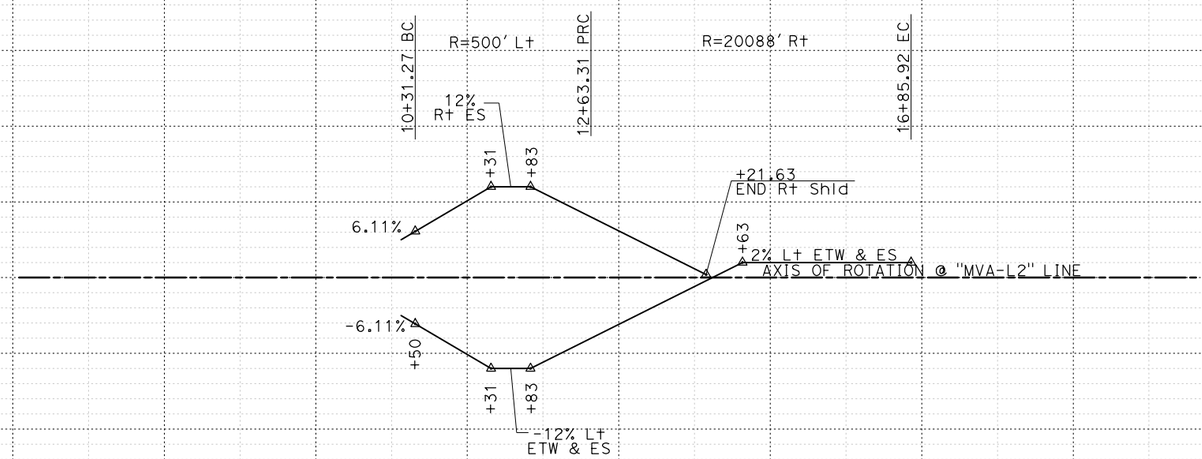

SUPERELEVATION DIAGRAM

"MVA-L2" LINE
SPERRY Dr WB OFF-RAMP

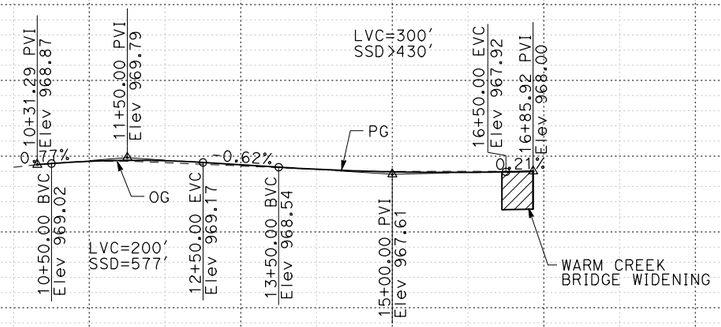

PROFILE

"MVA-L2" LINE
SPERRY Dr WB OFF-RAMP

I-10 CORRIDOR PROJECT
ALTERNATIVE 2 - HOV
PROFILE AND SUPERELEVATION DIAGRAM

SCALE Horiz 1" = 100'
Vert 1" = 10'

MVA-L2
PS-39

STATION	10	1	2	3	4	15	6	7	TOTAL
CY Exc									
CY Emb									

REVISED BY | DATE REVISED | CALCULATED-DESIGNED BY | CHECKED BY | CONSULTANT FUNCTIONAL SUPERVISOR

STATE OF CALIFORNIA - DEPARTMENT OF TRANSPORTATION

Caltrans

FILE: c:\pw_working\ptgpwise\p004075a\dms55174\47_MOUNT VERNON_Profile_HOV.dgn
DATE = 7/29/2015
SCALE: 200.000 FT / in.
PLTDRV: c:\pw_working\ptgpwise\p004075a\dms11231\NEW-I10-BW-PDF.plt
PENTBL: pw:\\txplo02pwinf01.parsons.com:PTGPWISE\Documents\I-10_HOV\CAD\STANDARDS\PEN_TBL\1405.tbl

LAST REVISION 00-00-00 | DATE PLOTTED => 7/29/2015 | TIME PLOTTED => 9:26:33 AM

Dist	COUNTY	ROUTE	POST MILES TOTAL PROJECT	SHEET No.	TOTAL SHEETS
08	SBd	10	4.7/R37.0		

REGISTERED CIVIL ENGINEER DATE

PLANS APPROVAL DATE

REGISTERED PROFESSIONAL ENGINEER No. Exp. CIVIL STATE OF CALIFORNIA

THE STATE OF CALIFORNIA OR ITS OFFICERS OR AGENTS SHALL NOT BE RESPONSIBLE FOR THE ACCURACY OR COMPLETENESS OF SCANNED COPIES OF THIS PLAN SHEET.

PARSONS
2201 DUPONT DRIVE
SUITE 200
IRVINE, CA 92612

SAN BERNARDINO
ASSOCIATED GOVERNMENTS
1170 W. 3RD STREET
SAN BERNARDINO, CA 92410

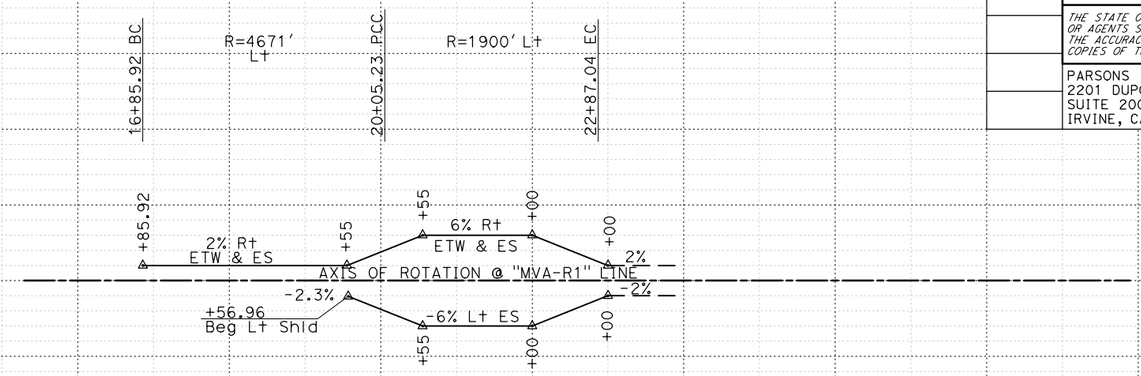

SUPERELEVATION DIAGRAM

"MVA-R1" LINE
MOUNT VERNON Ave EB OFF-RAMP

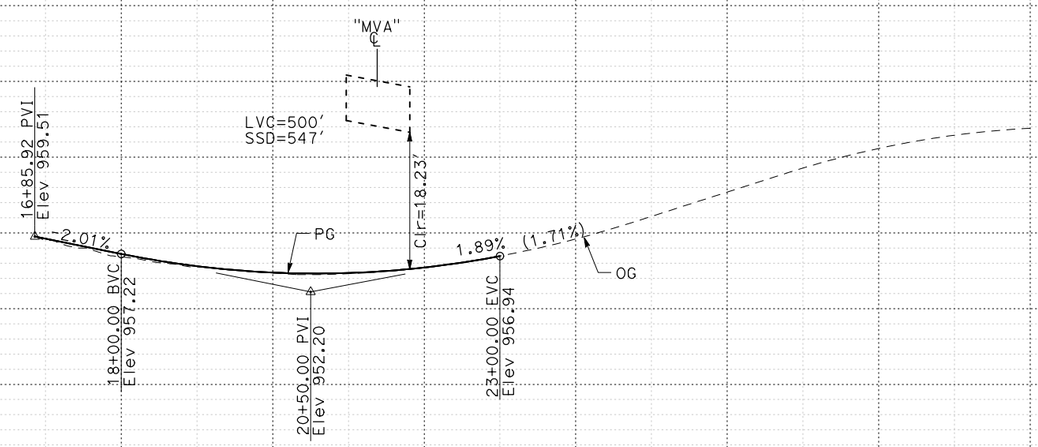

PROFILE

"MVA-R1" LINE
MOUNT VERNON Ave EB OFF-RAMP

I-10 CORRIDOR PROJECT
ALTERNATIVE 2 - HOV
PROFILE AND SUPERELEVATION DIAGRAM

SCALE Horiz 1" = 100'
Vert 1" = 10'

MVA-R1
PS-40

STATE OF CALIFORNIA - DEPARTMENT OF TRANSPORTATION

Caltrans

CONSULTANT FUNCTIONAL SUPERVISOR

CALCULATED-DESIGNED BY

CHECKED BY

REVISED BY

DATE REVISED

STATION 6 7 8 9 20 1 2 3 4 25 TOTAL

CY Exc

CY Emb

FILE: c:\pw_working\ptgpwise\p004075a\dms55174\47_MOUNT VERNON_Profile_HOV.dgn
DATE: 7/29/2015
SCALE: 200.000 FT / in.
PLTDRV: c:\pw_working\ptgpwise\p004075a\dms11231\NEW-I10-BW-PDF.plt
PENTBL: pw:\\xplo02pwinf01.parsons.com:PTGPWISE\Documents\I-10_HOV\CAD\STANDARDS\PEN_TBL\1405.tbl

LAST REVISION 00-00-00

DATE PLOTTED => 7/29/2015
TIME PLOTTED => 9:26:35 AM

Dist	COUNTY	ROUTE	POST MILES TOTAL PROJECT	SHEET No.	TOTAL SHEETS
08	SBd	10	4.7/R37.0		

REGISTERED CIVIL ENGINEER DATE

PLANS APPROVAL DATE

REGISTERED PROFESSIONAL ENGINEER No. Exp. CIVIL STATE OF CALIFORNIA

THE STATE OF CALIFORNIA OR ITS OFFICERS OR AGENTS SHALL NOT BE RESPONSIBLE FOR THE ACCURACY OR COMPLETENESS OF SCANNED COPIES OF THIS PLAN SHEET.

PARSONS
2201 DUPONT DRIVE
SUITE 200
IRVINE, CA 92612

SAN BERNARDINO
ASSOCIATED GOVERNMENTS
1170 W. 3RD STREET
SAN BERNARDINO, CA 92410

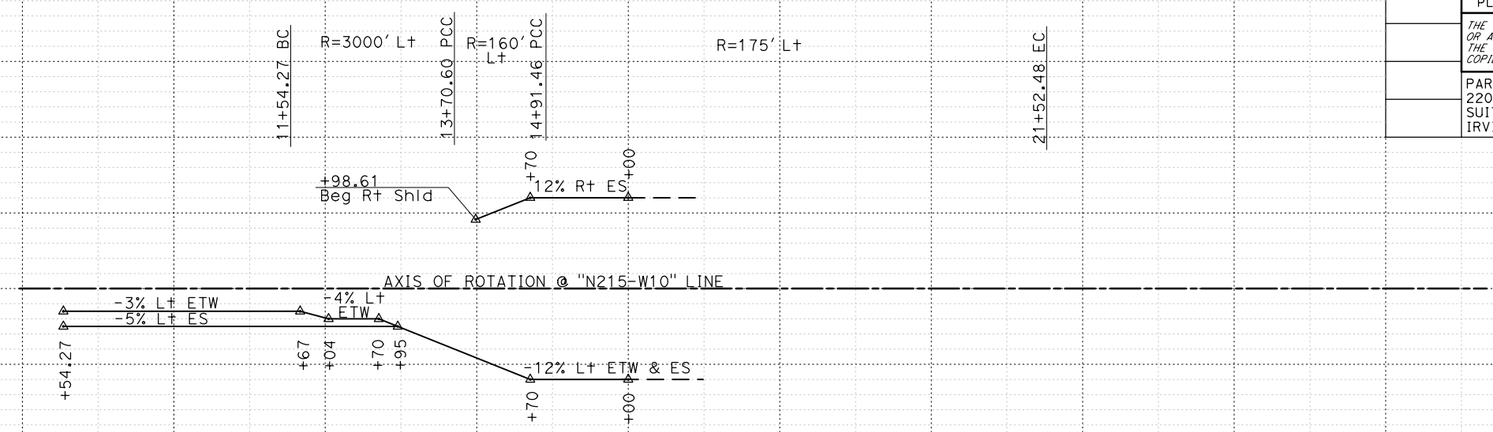

SUPERELEVATION DIAGRAM

"N215-W10" LINE
N215-W10 Conn

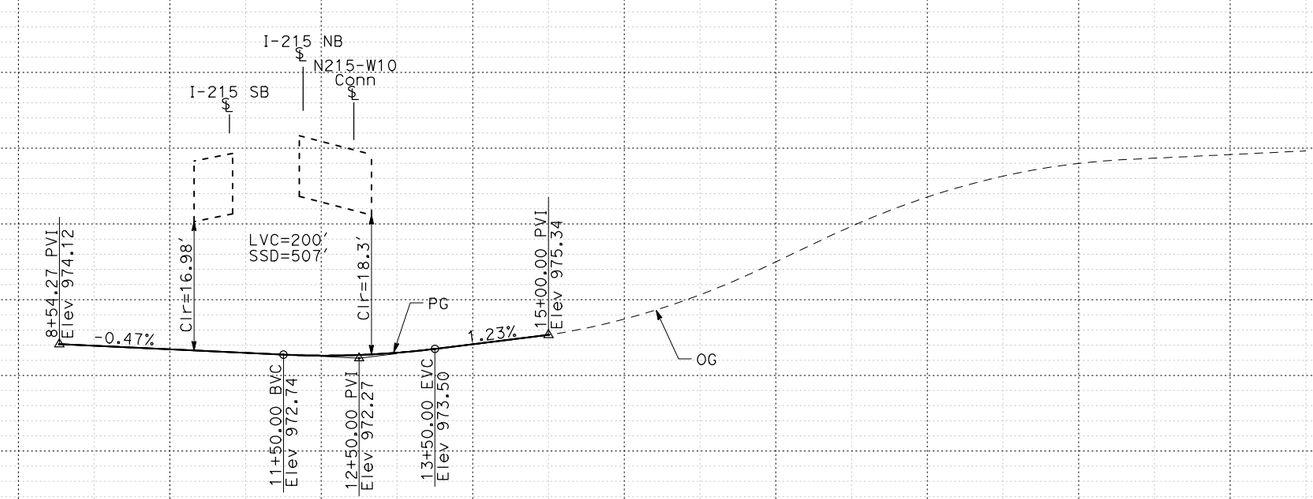

PROFILE

"N215-W10" LINE
N215-W10 Conn

I-10 CORRIDOR PROJECT
ALTERNATIVE 2 - HOV
PROFILE AND SUPERELEVATION DIAGRAM

SCALE Horiz 1" = 100'
Vert 1" = 10'

N215-W10
PS-41

STATE OF CALIFORNIA - DEPARTMENT OF TRANSPORTATION

Caltrans

REVISED BY | DATE REVISED | CALCULATED-DESIGNED BY | CHECKED BY | CONSULTANT FUNCTIONAL SUPERVISOR

STATION: 8 9 10 1 2 3 4 15 6 TOTAL

CY Exc / Emb

FILE: c:\pw_working\ptgpwise\p004075a\dms55174\50_I215-INTERCHANGE_Profile_HOV.dgn
DATE: 7/7/2015
SCALE: 200.000 FT. / in.
PLTDRV: c:\pw_working\ptgpwise\p004075a\dms11231\NEW-I10-BW-PDF.plt
PENTBL: pw:\\txpla02pwinf01.parsons.com:PTGPWISE\Documents\I-10_HOV\CAD\STANDARDS\PEN_TBL\1405.tbl

LAST REVISION 00-00-00 | DATE PLOTTED => 7/29/2015 | TIME PLOTTED => 9:26:44 AM

Dist	COUNTY	ROUTE	POST MILES TOTAL PROJECT	SHEET No.	TOTAL SHEETS
08	SBd	10	4.7/R37.0		

REGISTERED CIVIL ENGINEER DATE

PLANS APPROVAL DATE

REGISTERED PROFESSIONAL ENGINEER No. Exp. CIVIL STATE OF CALIFORNIA

THE STATE OF CALIFORNIA OR ITS OFFICERS OR AGENTS SHALL NOT BE RESPONSIBLE FOR THE ACCURACY OR COMPLETENESS OF SCANNED COPIES OF THIS PLAN SHEET.

PARSONS
2201 DUPONT DRIVE
SUITE 200
IRVINE, CA 92612

SAN BERNARDINO
ASSOCIATED GOVERNMENTS
1170 W. 3RD STREET
SAN BERNARDINO, CA 92410

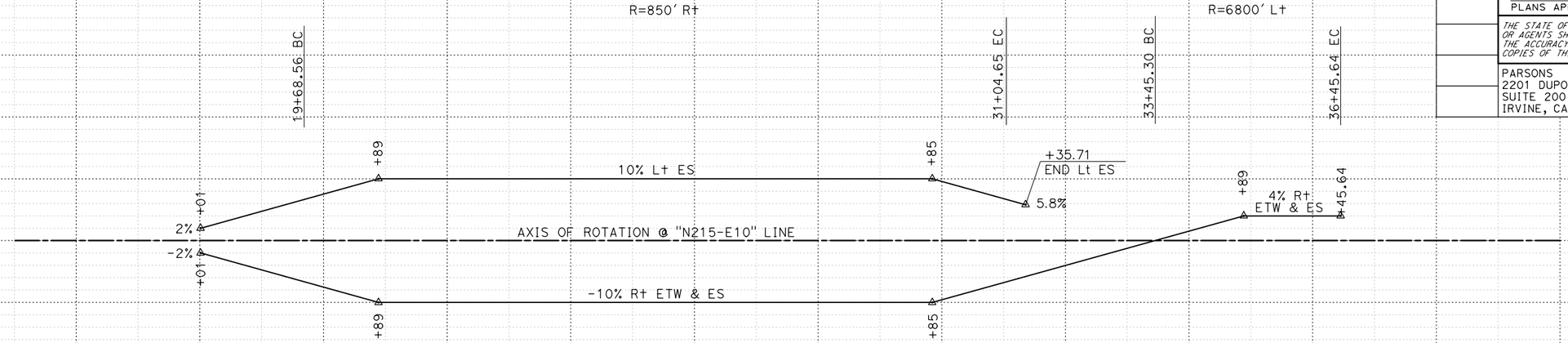

SUPERELEVATION DIAGRAM

"N215-E10" LINE
N215-E10 Conn

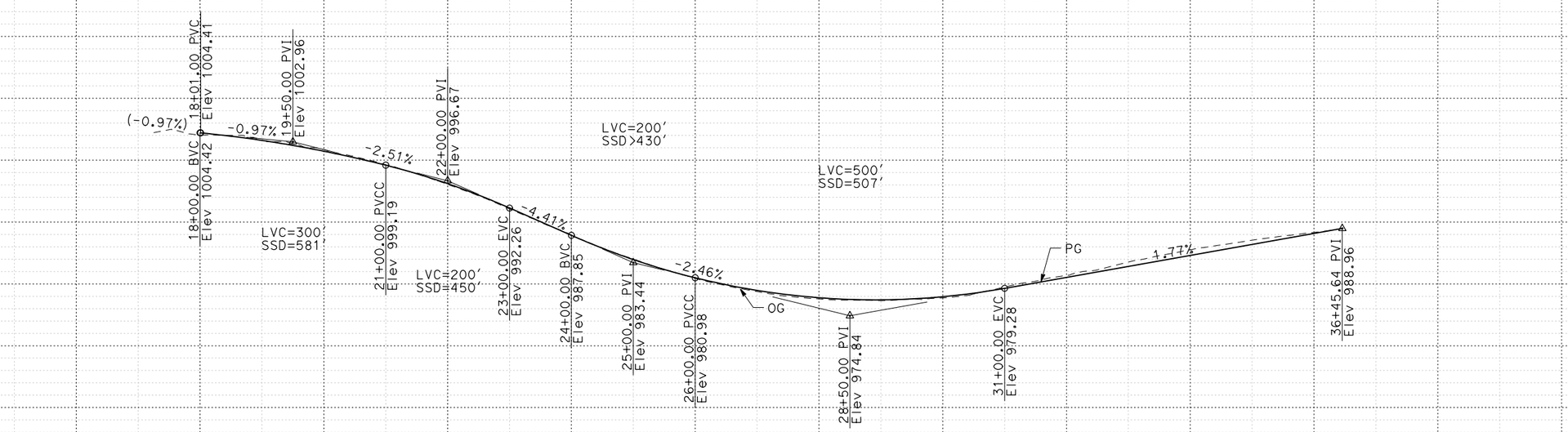

PROFILE

"N215-E10" LINE
N215-E10 Conn

I-10 CORRIDOR PROJECT
ALTERNATIVE 2 - HOV
PROFILE AND SUPERELEVATION DIAGRAM

SCALE Horiz 1" = 100'
Vert 1" = 10'

N215-E10
PS-42

STATION	9	20	1	2	3	4	25	6	7	8	9	30	1	2	3	4	35	6	7	TOTAL
CY Exc																				
CY Emb																				

REVISED BY | DATE REVISED | CALCULATED-DESIGNED BY | CHECKED BY | CONSULTANT FUNCTIONAL SUPERVISOR

STATE OF CALIFORNIA - DEPARTMENT OF TRANSPORTATION

Caltrans

FILE: c:\pw_working\ptgpwise\p004075a\dms55174\50_I215-INTERCHANGE_Profile_HOV.dgn
DATE: 7/29/2015
SCALE: 200.000 FT. / in.
PLTDRV: c:\pw_working\ptgpwise\p004075a\dms11231\NEW-I10-BW-PDF.plt
PENTBL: pw:\\txplo02pwinf01.parsons.com:PTGPWISE\Documents\I-10_HOV\CAD\STANDARDS\PEN_TBL\I405.tbl

LAST REVISION 00-00-00 | DATE PLOTTED => 7/29/2015 | TIME PLOTTED => 9:26:45 AM

Dist	COUNTY	ROUTE	POST MILES TOTAL PROJECT	SHEET No.	TOTAL SHEETS
08	SBd	10	4.7/R37.0		

REGISTERED CIVIL ENGINEER DATE

PLANS APPROVAL DATE

REGISTERED PROFESSIONAL ENGINEER No. Exp. CIVIL STATE OF CALIFORNIA

THE STATE OF CALIFORNIA OR ITS OFFICERS OR AGENTS SHALL NOT BE RESPONSIBLE FOR THE ACCURACY OR COMPLETENESS OF SCANNED COPIES OF THIS PLAN SHEET.

PARSONS
2201 DUPONT DRIVE
SUITE 200
IRVINE, CA 92612

SAN BERNARDINO
ASSOCIATED GOVERNMENTS
1170 W. 3RD STREET
SAN BERNARDINO, CA 92410

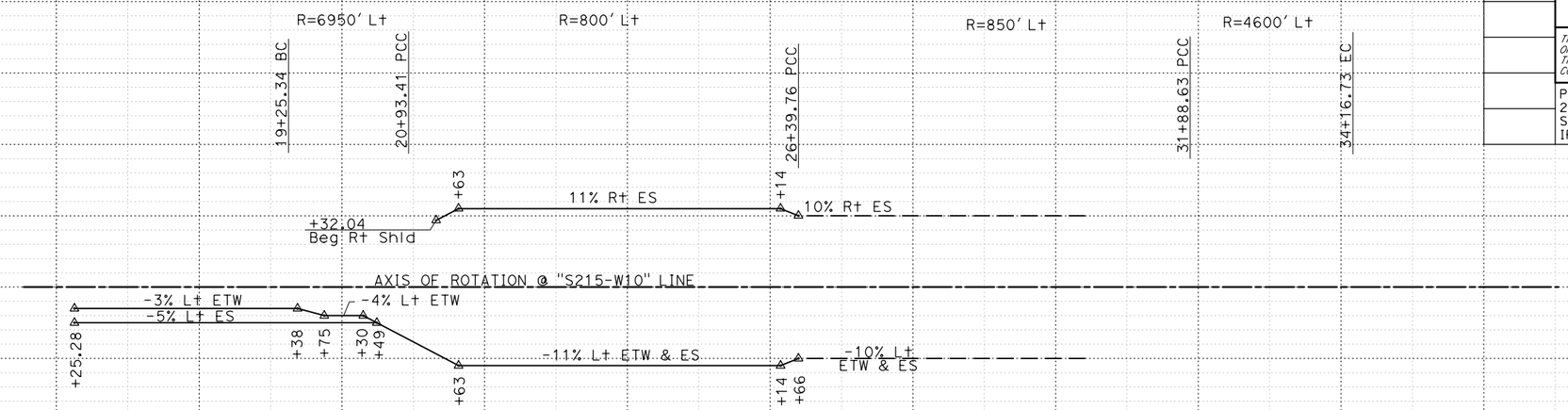

SUPERELEVATION DIAGRAM
"S215-W10" LINE
S215-W10 Conn

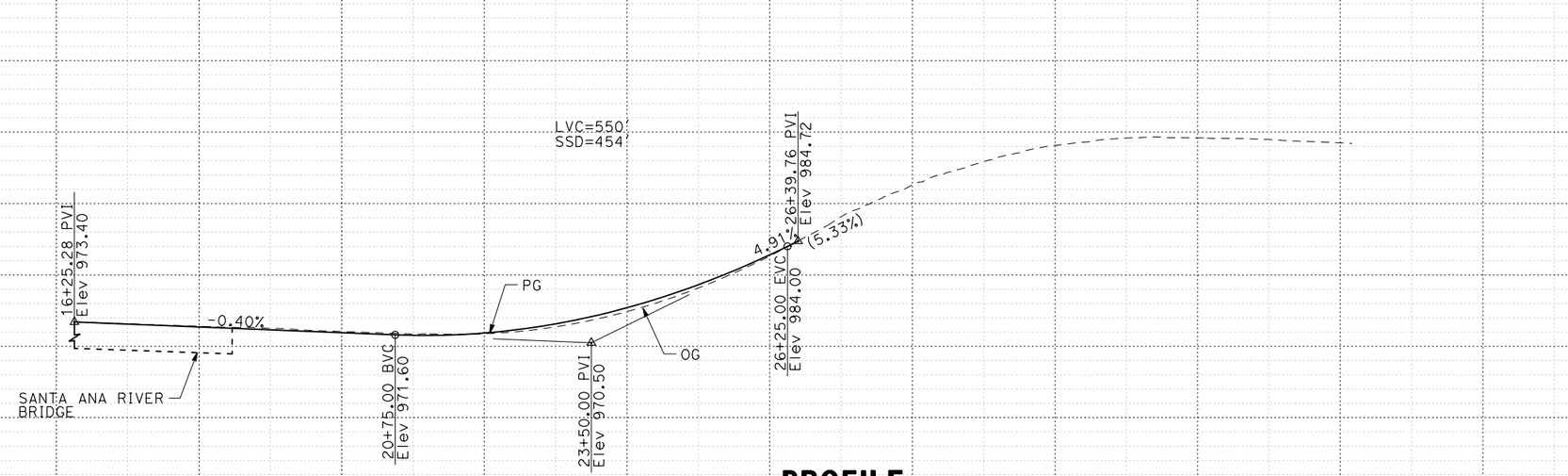

PROFILE
"S215-W10" LINE
S215-W10 Conn

I-10 CORRIDOR PROJECT
ALTERNATIVE 2 - HOV
PROFILE AND SUPERELEVATION DIAGRAM

SCALE Horiz 1" = 100'
Vert 1" = 10'

S215-W10
PS-43

STATION	15	6	7	8	9	20	1	2	3	4	25	6	7	8	9	30	1	2	3	4	35	TOTAL
CY Exc																						
CY Emb																						

REVISED BY | DATE REVISED | CALCULATED-DESIGNED BY | CHECKED BY | FUNCTIONAL SUPERVISOR | CONSULTANT

STATE OF CALIFORNIA - DEPARTMENT OF TRANSPORTATION

Caltrans

FILE: c:\pw_working\ptgpwise\p004075a\dms55174\50_I215-INTERCHANGE_Profile_HOV.dgn
DATE: 7/7/2015
SCALE: 200.000 FT. / in.
PLTDRV: c:\pw_working\ptgpwise\p004075a\dms11231\NEW-I10-BW-PDF.plt
PENTBL: pw:\\txplg02pwinf01.parsons.com:PTGPWISE\Documents\I-10_HOV\CAD\STANDARDS\PEN_TBL\1405.tbl

LAST REVISION 00-00-00 | DATE PLOTTED => 7/29/2015 | TIME PLOTTED => 9:26:46 AM

Dist	COUNTY	ROUTE	POST MILES TOTAL PROJECT	SHEET No.	TOTAL SHEETS
08	SBd	10	4.7/R37.0		

REGISTERED CIVIL ENGINEER DATE

PLANS APPROVAL DATE

REGISTERED PROFESSIONAL ENGINEER No. Exp. CIVIL STATE OF CALIFORNIA

THE STATE OF CALIFORNIA OR ITS OFFICERS OR AGENTS SHALL NOT BE RESPONSIBLE FOR THE ACCURACY OR COMPLETENESS OF SCANNED COPIES OF THIS PLAN SHEET.

PARSONS
2201 DUPONT DRIVE
SUITE 200
IRVINE, CA 92612

SAN BERNARDINO
ASSOCIATED GOVERNMENTS
1170 W. 3RD STREET
SAN BERNARDINO, CA 92410

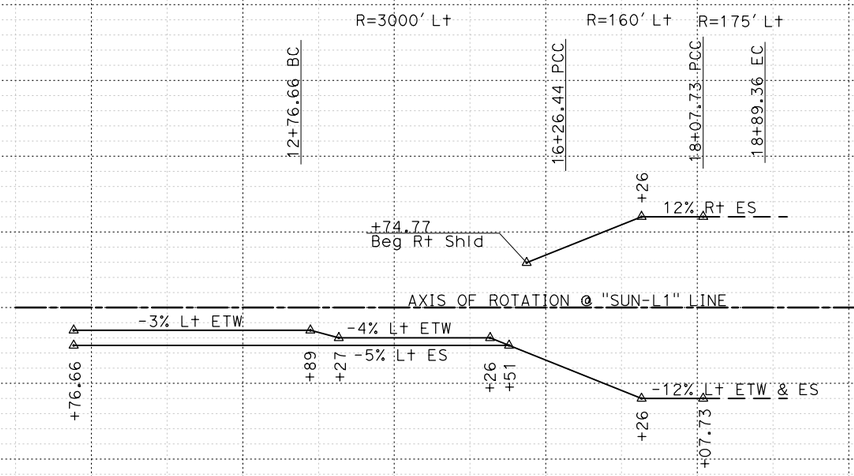

SUPERELEVATION DIAGRAM

"SUN-L1" LINE
E St/SUNWEST Ln WB ON-RAMP

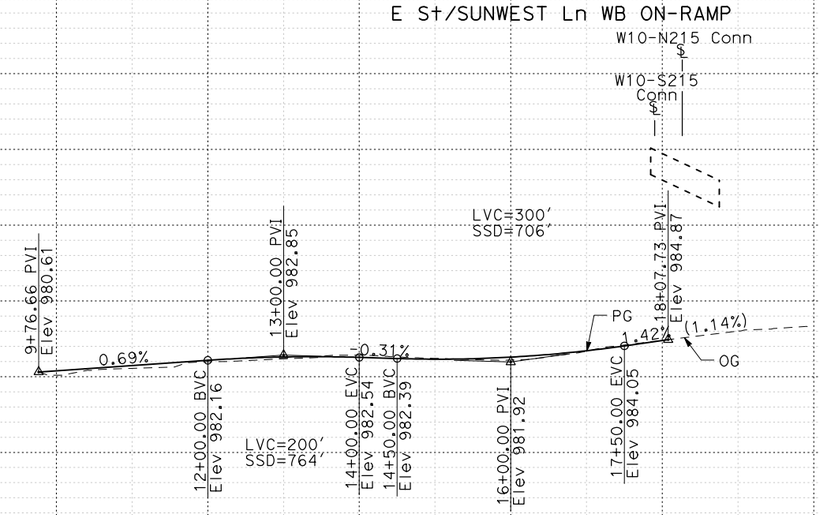

PROFILE

"SUN-L1" LINE
E St/SUNWEST Ln WB ON-RAMP

STATION	9	10	1	2	3	4	15	6	7	8	9	20	1	2	3	4	25	TOTAL
CY Exc																		
CY Emb																		

I-10 CORRIDOR PROJECT
ALTERNATIVE 2 - HOV
PROFILE AND SUPERELEVATION DIAGRAM

SCALE Horiz 1" = 100'
Vert 1" = 10'

SUN-L1
PS-44

REVISED BY | DATE REVISED | CALCULATED-DESIGNED BY | CHECKED BY | CONSULTANT FUNCTIONAL SUPERVISOR

STATE OF CALIFORNIA - DEPARTMENT OF TRANSPORTATION

Caltrans

FILE: c:\pw_working\ptgpwise\p004075o\vms55174\50_I215-INTERCHANGE_Profile_HOV.dgn
DATE: 7/7/2015
SCALE: 200.000 FT / in.
PLTDRV: c:\pw_working\ptgpwise\p004075o\vms11231\NEW-I10-BW-PDF.plt
PENTBL: pw:\\xplo02pwinf01.parsons.com:PTGPWISE\Documents\I-10_HOV\CAD\STANDARDS\PEN_TBL\1405.tbl

LAST REVISION 00-00-00 | DATE PLOTTED => 7/29/2015 | TIME PLOTTED => 9:26:48 AM

Dist	COUNTY	ROUTE	POST MILES TOTAL PROJECT	SHEET No.	TOTAL SHEETS
08	SBd	10	4.7/R37.0		

REGISTERED CIVIL ENGINEER DATE

PLANS APPROVAL DATE

REGISTERED PROFESSIONAL ENGINEER No. Exp. CIVIL STATE OF CALIFORNIA

THE STATE OF CALIFORNIA OR ITS OFFICERS OR AGENTS SHALL NOT BE RESPONSIBLE FOR THE ACCURACY OR COMPLETENESS OF SCANNED COPIES OF THIS PLAN SHEET.

PARSONS
2201 DUPONT DRIVE
SUITE 200
IRVINE, CA 92612

SAN BERNARDINO
ASSOCIATED GOVERNMENTS
1170 W. 3RD STREET
SAN BERNARDINO, CA 92410

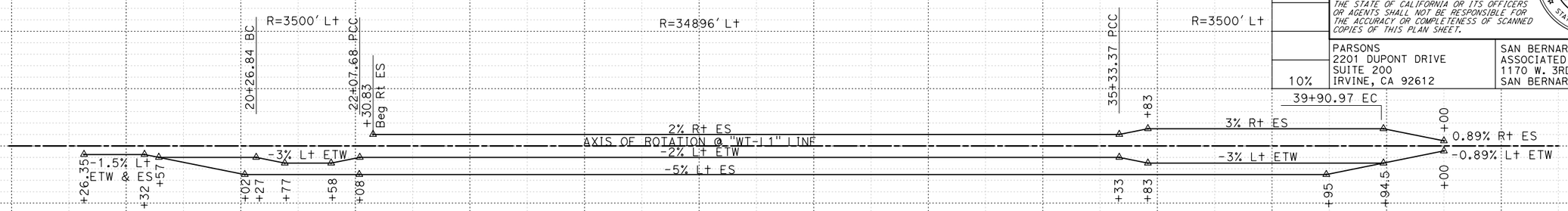

SUPERELEVATION DIAGRAM

"WT-L1" LINE

WATERMAN Ave WB ON-RAMP TO I-215

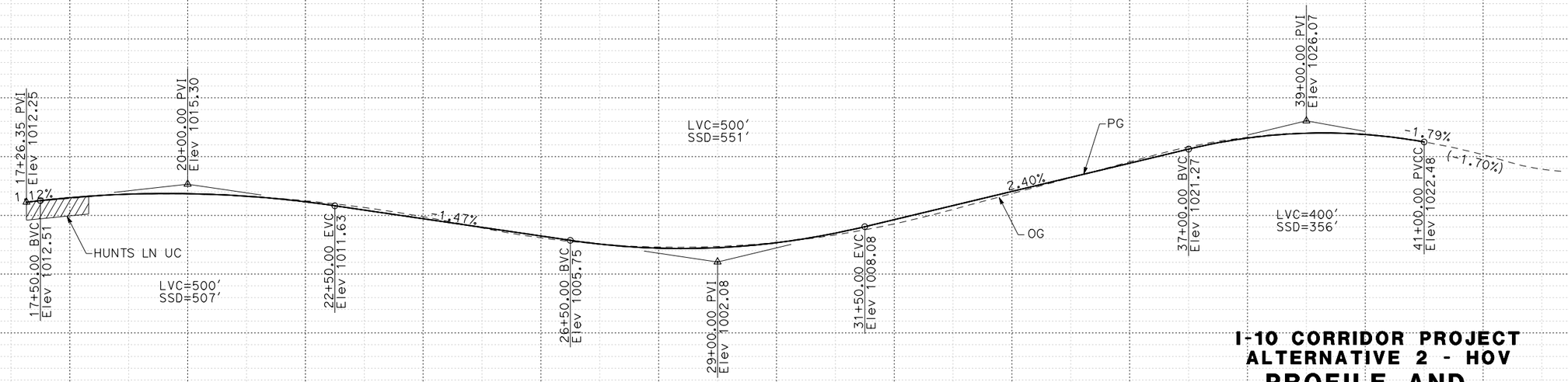

PROFILE

"WT-L1" LINE

WATERMAN Ave WB ON-RAMP TO I-215

I-10 CORRIDOR PROJECT
ALTERNATIVE 2 - HOV
PROFILE AND SUPERELEVATION DIAGRAM

SCALE Horiz 1" = 100'
Vert 1" = 10'

WT-L1
PS-45

STATION	6	7	8	9	20	1	2	3	4	25	6	7	8	9	30	1	2	3	4	35	6	7	8	9	40	1	2	TOTAL
CY Exc																												
CY Emb																												

STATE OF CALIFORNIA - DEPARTMENT OF TRANSPORTATION
Caltrans

CONSULTANT FUNCTIONAL SUPERVISOR

CALCULATED-DESIGNED BY

CHECKED BY

REVISED BY

DATE REVISED

FILE: c:\pw_working\ptgpwise\p004075a\dms55174\52_WATERMAN_Profile_HOV.dgn
DATE: 7/29/2015
SCALE: 200.000 FT. / in.
PLTDRV: c:\pw_working\ptgpwise\p004075a\dms11231\NEW-I10-BW-PDF.plt
PENTBL: pw:\\txpla02pwinf01.parsons.com:PTGPWISE\Documents\I-10_HOV\CAD\STANDARDS\PEN_TBL\1405.tbl

LAST REVISION 00-00-00
DATE PLOTTED => 7/29/2015
TIME PLOTTED => 9:26:57 AM

Dist	COUNTY	ROUTE	POST MILES TOTAL PROJECT	SHEET No.	TOTAL SHEETS
08	SBd	10	4.7/R37.0		

REGISTERED CIVIL ENGINEER DATE

PLANS APPROVAL DATE

REGISTERED PROFESSIONAL ENGINEER No. Exp. CIVIL STATE OF CALIFORNIA

THE STATE OF CALIFORNIA OR ITS OFFICERS OR AGENTS SHALL NOT BE RESPONSIBLE FOR THE ACCURACY OR COMPLETENESS OF SCANNED COPIES OF THIS PLAN SHEET.

PARSONS
2201 DUPONT DRIVE
SUITE 200
IRVINE, CA 92612

SAN BERNARDINO
ASSOCIATED GOVERNMENTS
1170 W. 3RD STREET
SAN BERNARDINO, CA 92410

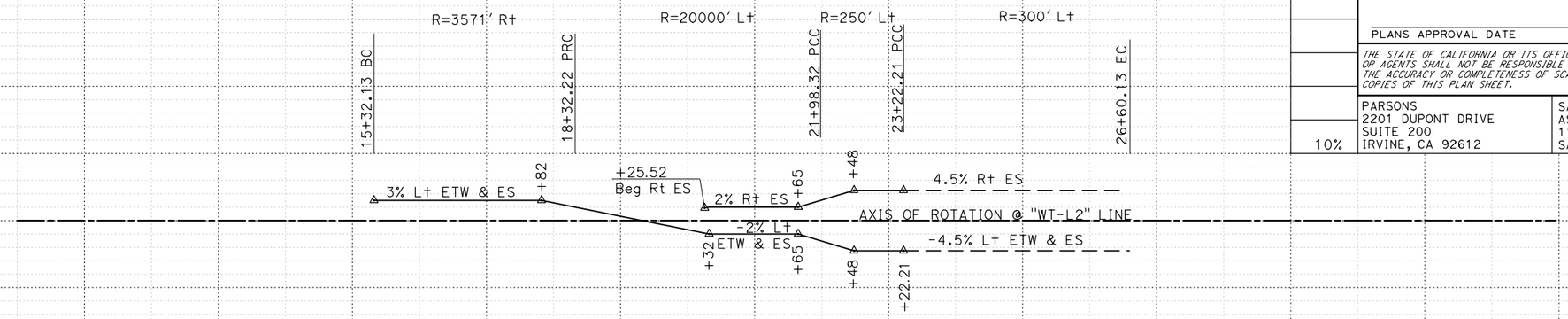

SUPERELEVATION DIAGRAM

"WT-L2" LINE
CARNEGIE Dr WB HOOK ON-RAMP

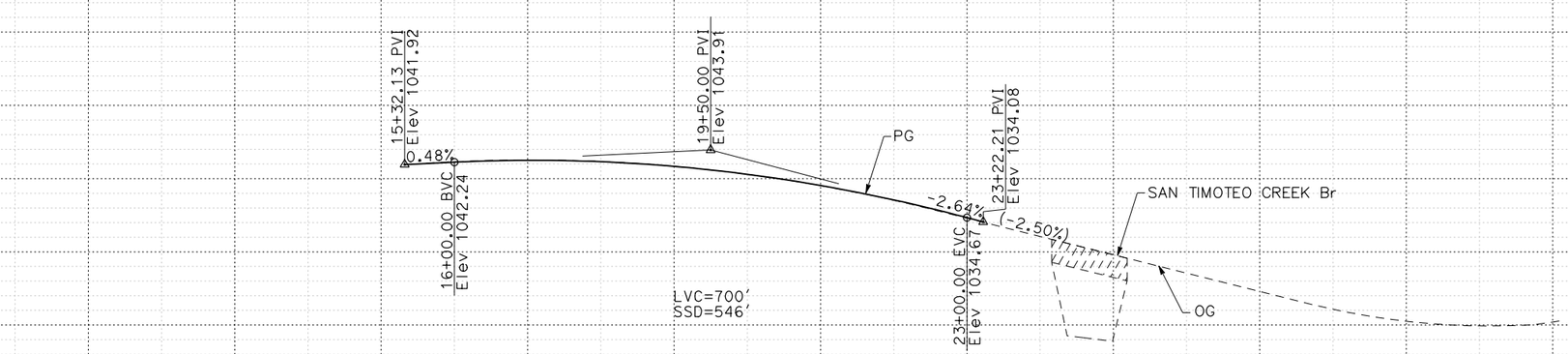

PROFILE

"WT-L2" LINE
CARNEGIE Dr WB HOOK ON-RAMP

I-10 CORRIDOR PROJECT
ALTERNATIVE 2 - HOV
PROFILE AND SUPERELEVATION DIAGRAM

SCALE Horiz 1" = 100'
Vert 1" = 10'

WT-L2
PS-46

STATION	4	15	6	7	8	9	20	1	2	3	4	25	TOTAL
CY Exc													
CY Emb													

REVISED BY | DATE REVISED | CALCULATED-DESIGNED BY | CHECKED BY | CONSULTANT FUNCTIONAL SUPERVISOR

STATE OF CALIFORNIA - DEPARTMENT OF TRANSPORTATION

Caltrans

FILE: c:\pw_working\ptgpwise\p004075a\dms55174\52_WATERMAN_Profile_HOV.dgn
DATE: 7/7/2015
SCALE: 200.000 FT. / in.
PLTDRV: c:\pw_working\ptgpwise\p004075a\dms11231\NEW-I10-BW-PDF.plt
PENTBL: pw:\\txpiq02pwinf01.parsons.com:PTGPWISE\Documents\I-10_HOV\CAD\STANDARDS\PEN_TBL\1405.tbl

LAST REVISION 00-00-00 | DATE PLOTTED => 7/29/2015 | TIME PLOTTED => 9:26:58 AM

Dist	COUNTY	ROUTE	POST MILES TOTAL PROJECT	SHEET No.	TOTAL SHEETS
08	SBd	10	4.7/R37.0		

REGISTERED CIVIL ENGINEER DATE

PLANS APPROVAL DATE

REGISTERED PROFESSIONAL ENGINEER No. Exp. CIVIL STATE OF CALIFORNIA

THE STATE OF CALIFORNIA OR ITS OFFICERS OR AGENTS SHALL NOT BE RESPONSIBLE FOR THE ACCURACY OR COMPLETENESS OF SCANNED COPIES OF THIS PLAN SHEET.

PARSONS
2201 DUPONT DRIVE
SUITE 200
IRVINE, CA 92612

SAN BERNARDINO
ASSOCIATED GOVERNMENTS
1170 W. 3RD STREET
SAN BERNARDINO, CA 92410

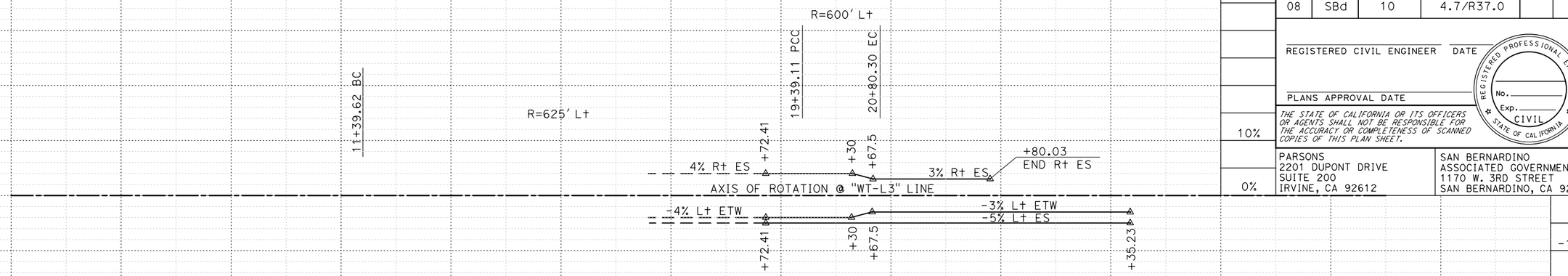

SUPERELEVATION DIAGRAM

"WT-L3" LINE

CARNEGIE Dr WB HOOK OFF-RAMP

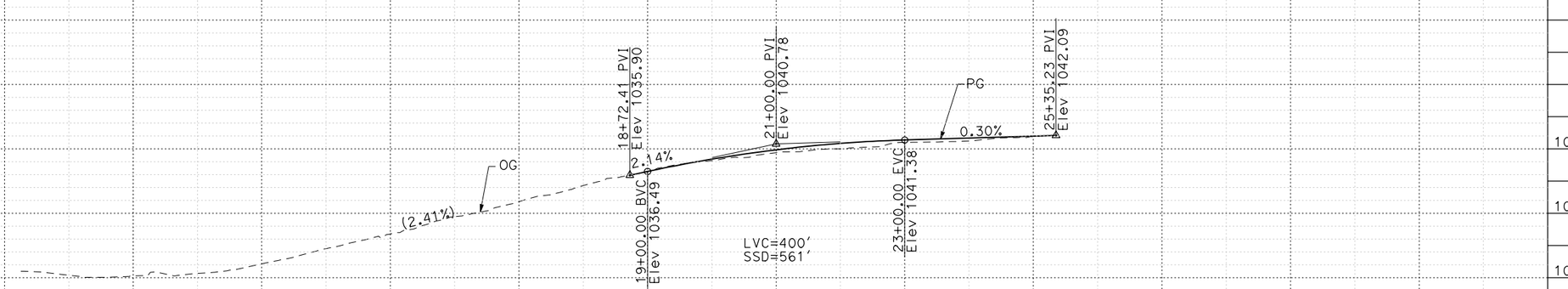

PROFILE

"WT-L3" LINE

CARNEGIE Dr WB HOOK OFF-RAMP

I-10 CORRIDOR PROJECT
ALTERNATIVE 2 - HOV
PROFILE AND SUPERELEVATION DIAGRAM

SCALE Horiz 1" = 100'
Vert 1" = 10'

WT-L3
PS-47

STATION		6	7	8	9	20	1	2	3	4	25	TOTAL
CY	Exc											
	Emb											

REVISED BY | DATE REVISED | CALCULATED-DESIGNED BY | CHECKED BY | CONSULTANT FUNCTIONAL SUPERVISOR

STATE OF CALIFORNIA - DEPARTMENT OF TRANSPORTATION

Caltrans

FILE: c:\pw_working\ptgpwise\p004075a\dms55174\52_WATERMAN_Profile_HOV.dgn
DATE: 7/29/2015
SCALE: 200.000 FT. (in.
PLTDRV: c:\pw_working\ptgpwise\p004075a\dms11231\NEW-I10-BW-PDF.plt
PENTBL: pw:\\txpiq02pwinf01.parsons.com:PTGPWISE\Documents\I-10_HOV\CAD\STANDARDS\PEN_TBL\I405.tbl

LAST REVISION 00-00-00 | DATE PLOTTED => 7/29/2015 | TIME PLOTTED => 9:27:00 AM

BORDER LAST REVISED 7/2/2010 | USERNAME => p004075A | DGN FILE => 52_WATERMAN_Profile_HOV.dgn | RELATIVE BORDER SCALE IS IN INCHES 0 1 2 3 | UNIT 2232 | PROJECT NUMBER & PHASE 0800000040

Dist	COUNTY	ROUTE	POST MILES TOTAL PROJECT	SHEET No.	TOTAL SHEETS
08	SBd	10	4.7/R37.0		

REGISTERED CIVIL ENGINEER DATE

PLANS APPROVAL DATE

REGISTERED PROFESSIONAL ENGINEER No. Exp. CIVIL STATE OF CALIFORNIA

THE STATE OF CALIFORNIA OR ITS OFFICERS OR AGENTS SHALL NOT BE RESPONSIBLE FOR THE ACCURACY OR COMPLETENESS OF SCANNED COPIES OF THIS PLAN SHEET.

PARSONS
2201 DUPONT DRIVE
SUITE 200
IRVINE, CA 92612

SAN BERNARDINO
ASSOCIATED GOVERNMENTS
1170 W. 3RD STREET
SAN BERNARDINO, CA 92410

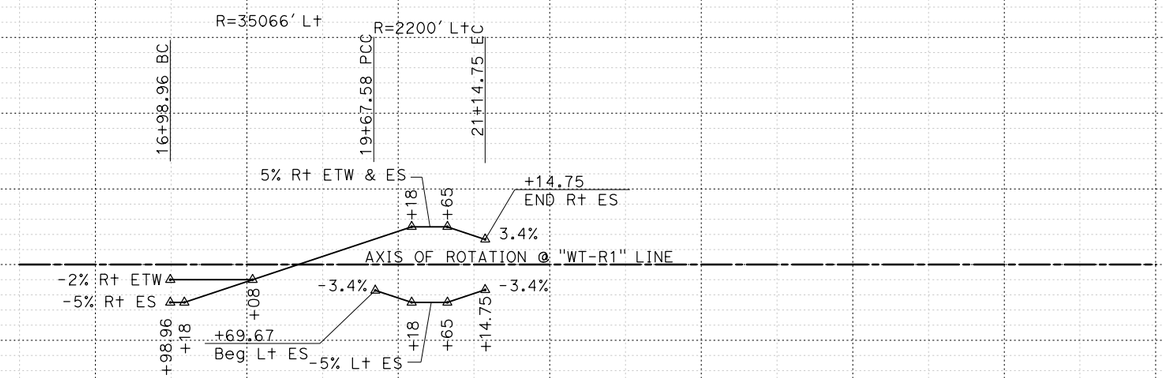

SUPERELEVATION DIAGRAM

"WT-R1" LINE

WATERMAN Ave EB C-D ROAD OFF-RAMP

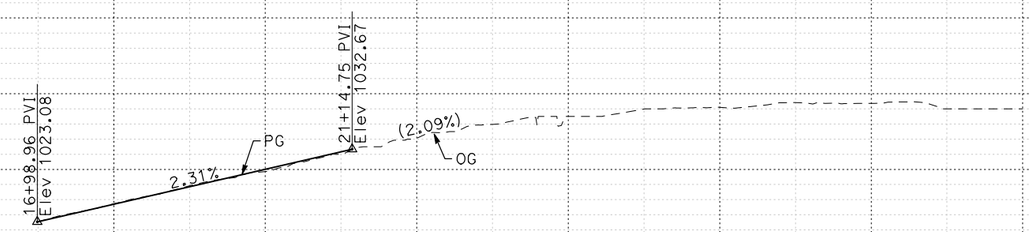

PROFILE

"WT-R1" LINE

WATERMAN Ave EB C-D ROAD OFF-RAMP

I-10 CORRIDOR PROJECT
ALTERNATIVE 2 - HOV
PROFILE AND SUPERELEVATION DIAGRAM

SCALE Horiz 1" = 100'
Vert 1" = 10'

WT-R1
PS-48

STATION	6	7	8	9	20	1	2	3	4	5	TOTAL
CY Exc											
CY Emb											

REVISED BY | DATE REVISED | CALCULATED-DESIGNED BY | CHECKED BY | SUPERVISOR | CONSULTANT FUNCTIONAL

STATE OF CALIFORNIA - DEPARTMENT OF TRANSPORTATION

Caltrans

FILE: c:\pw_working\ptgpwise\p004075a\dms55174\52_WATERMAN_Profile_HOV.dgn
DATE: 7/29/2015
SCALE: 200.000 Ft. / in.
PLTDRV: c:\pw_working\ptgpwise\p004075a\dms11231\NEW-I10-BW-PDF.plt
PENTBL: pw:\\txpla02pwinf01.parsons.com:PTGPWISE\Documents\I-10_HOV\CAD\STANDARDS\PEN_TBL\I405.tbl

LAST REVISION 00-00-00 | DATE PLOTTED => 7/29/2015 | TIME PLOTTED => 9:27:01 AM

BORDER LAST REVISED 7/2/2010 | USERNAME => p004075A | DGN FILE => 52_WATERMAN_Profile_HOV.dgn | RELATIVE BORDER SCALE IS IN INCHES 0 1 2 3 | UNIT 2232 | PROJECT NUMBER & PHASE 0800000040

Dist	COUNTY	ROUTE	POST MILES TOTAL PROJECT	SHEET No.	TOTAL SHEETS
08	SBd	10	4.7/R37.0		

REGISTERED CIVIL ENGINEER DATE

PLANS APPROVAL DATE

REGISTERED PROFESSIONAL ENGINEER No. Exp. CIVIL STATE OF CALIFORNIA

THE STATE OF CALIFORNIA OR ITS OFFICERS OR AGENTS SHALL NOT BE RESPONSIBLE FOR THE ACCURACY OR COMPLETENESS OF SCANNED COPIES OF THIS PLAN SHEET.

PARSONS
2201 DUPONT DRIVE
SUITE 200
IRVINE, CA 92612

SAN BERNARDINO
ASSOCIATED GOVERNMENTS
1170 W. 3RD STREET
SAN BERNARDINO, CA 92410

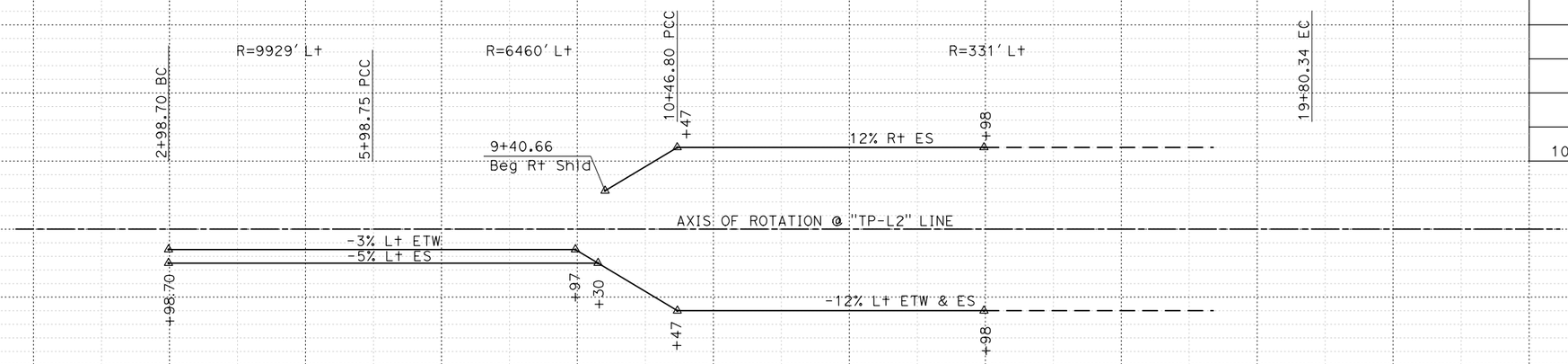

SUPERELEVATION DIAGRAM

"TP-L2" LINE
TIPPECANOE Ave WB LOOP ON-RAMP

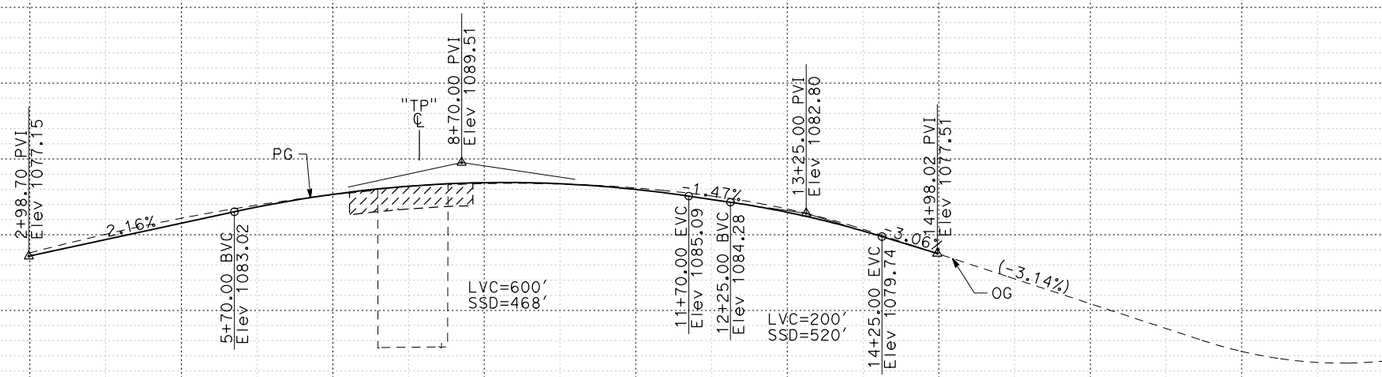

PROFILE

"TP-L2" LINE
TIPPECANOE Ave WB LOOP ON-RAMP

I-10 CORRIDOR PROJECT
ALTERNATIVE 2 - HOV
PROFILE AND SUPERELEVATION DIAGRAM

SCALE Horiz 1" = 100'
Vert 1" = 10'

TP-L2
PS-49

STATION	3	4	5	6	7	8	9	10	1	2	3	4	15	6	7	8	9	20	1	TOTAL
CY Exc																				
CY Emb																				

REVISED BY | DATE REVISED | CALCULATED-DESIGNED BY | CHECKED BY | SUPERVISOR | FUNCTIONAL SUPERVISOR | CONSULTANT

STATE OF CALIFORNIA - DEPARTMENT OF TRANSPORTATION
Caltrans

FILE: c:\pw_working\ptgpwise\p004075a\dms55174\55_TIPPECANOE_profile_HOV.dgn
DATE: 7/29/2015
SCALE: 200.000 FT. / in.
PLTDRV: c:\pw_working\ptgpwise\p004075a\dms11231\NEW-I10-BW-PDF.plt
PENTBL: pw:\\txpla02pwinf01.parsons.com:PTGPWISE\Documents\I-10_HOV\CAD\STANDARDS\PEN_TBL\1405.tbl

LAST REVISION 00-00-00 | DATE PLOTTED => 7/29/2015 | TIME PLOTTED => 9:27:10 AM

Dist	COUNTY	ROUTE	POST MILES TOTAL PROJECT	SHEET No.	TOTAL SHEETS
08	SBd	10	4.7/R37.0		

REGISTERED CIVIL ENGINEER DATE

PLANS APPROVAL DATE

REGISTERED PROFESSIONAL ENGINEER No. Exp. CIVIL STATE OF CALIFORNIA

THE STATE OF CALIFORNIA OR ITS OFFICERS OR AGENTS SHALL NOT BE RESPONSIBLE FOR THE ACCURACY OR COMPLETENESS OF SCANNED COPIES OF THIS PLAN SHEET.

PARSONS
2201 DUPONT DRIVE
SUITE 200
IRVINE, CA 92612

SAN BERNARDINO
ASSOCIATED GOVERNMENTS
1170 W. 3RD STREET
SAN BERNARDINO, CA 92410

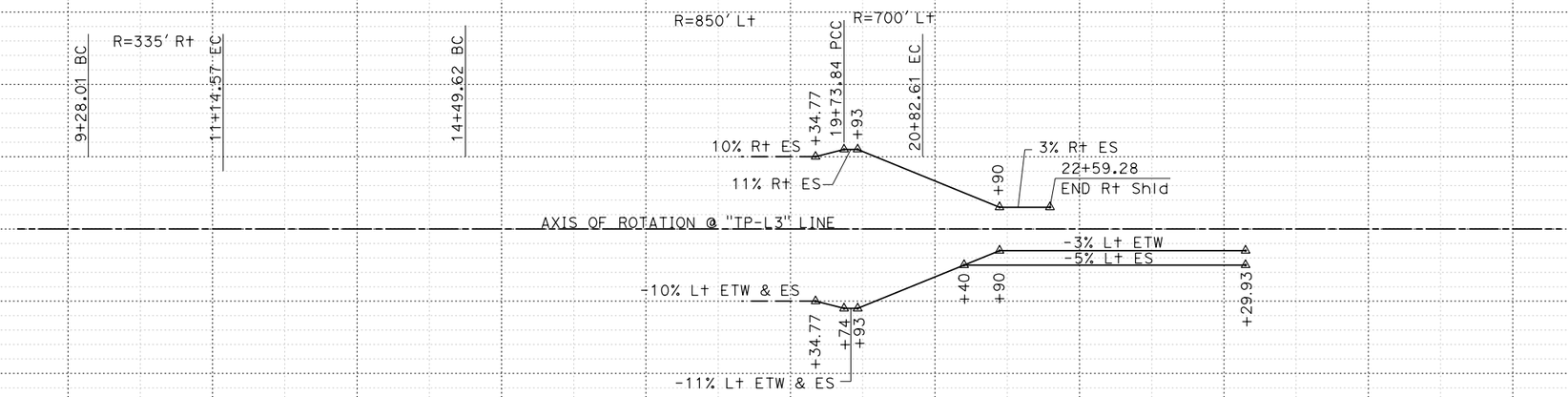

SUPERELEVATION DIAGRAM

"TP-L3" LINE

TIPPECANOE Ave WB OFF-RAMP

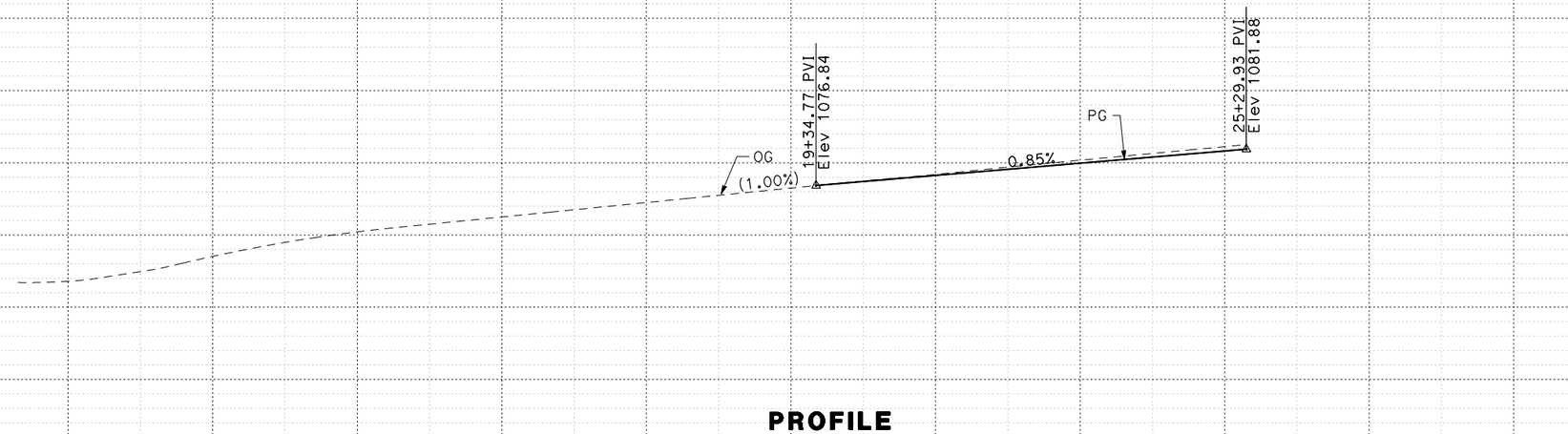

PROFILE

"TP-L3" LINE

TIPPECANOE Ave WB OFF-RAMP

I-10 CORRIDOR PROJECT
ALTERNATIVE 2 - HOV
PROFILE AND SUPERELEVATION DIAGRAM

SCALE Horiz 1" = 100'
Vert 1" = 10'

TP-L3
PS-50

STATION	10	1	2	3	4	15	6	7	8	9	20	1	2	3	4	25	6	7	TOTAL
CY Exc																			
CY Emb																			

REVISED BY | DATE REVISED | CALCULATED-DESIGNED BY | CHECKED BY | CONSULTANT FUNCTIONAL SUPERVISOR

STATE OF CALIFORNIA - DEPARTMENT OF TRANSPORTATION

Caltrans

FILE: c:\pw_working\ptgpwise\p004075a\dms55174\55_TIPPECANOE_profile_HOV.dgn
DATE: 7/7/2015
SCALE: 200.000 ft. / in.
PLTDRV: c:\pw_working\ptgpwise\p004075a\dms11231\NEW-110-BW-PDF.plt
PENTBL: pw:\\txpla02pwinf01.parsons.com:PTGPWISE\Documents\I-10_HOV\CAD\STANDARDS\PEN_TBL\1405.tbl

LAST REVISION 00-00-00 | DATE PLOTTED => 7/29/2015 | TIME PLOTTED => 9:27:11 AM

Dist	COUNTY	ROUTE	POST MILES TOTAL PROJECT	SHEET No.	TOTAL SHEETS
08	SBd	10	4.7/R37.0		

REGISTERED CIVIL ENGINEER DATE

PLANS APPROVAL DATE

REGISTERED PROFESSIONAL ENGINEER No. Exp. CIVIL STATE OF CALIFORNIA

THE STATE OF CALIFORNIA OR ITS OFFICERS OR AGENTS SHALL NOT BE RESPONSIBLE FOR THE ACCURACY OR COMPLETENESS OF SCANNED COPIES OF THIS PLAN SHEET.

PARSONS
2201 DUPONT DRIVE
SUITE 200
IRVINE, CA 92612

SAN BERNARDINO
ASSOCIATED GOVERNMENTS
1170 W. 3RD STREET
SAN BERNARDINO, CA 92410

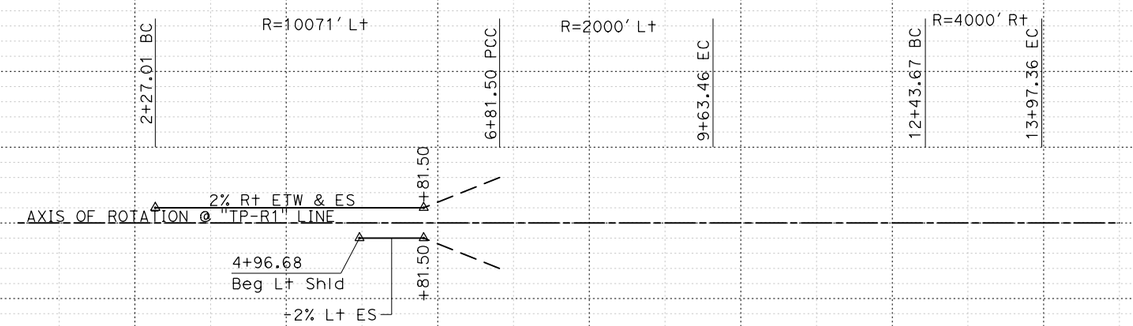

SUPERELEVATION DIAGRAM

"TP-R1" LINE
TIPPECANOE Ave EB OFF-RAMP

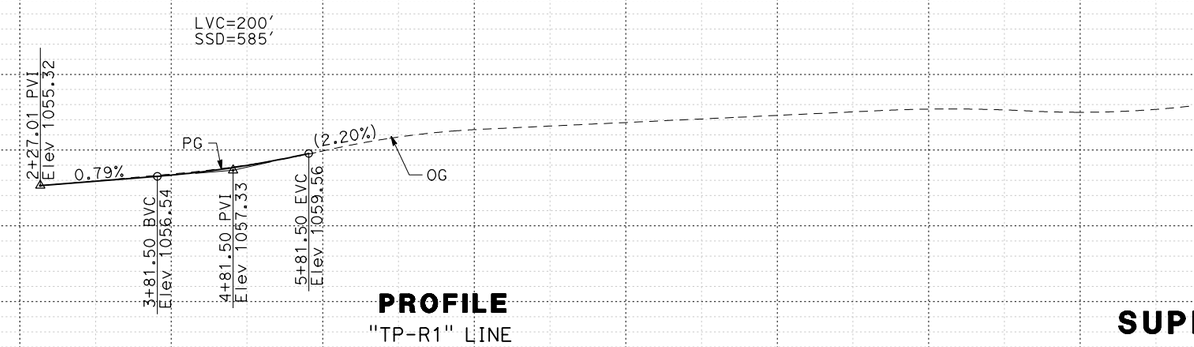

PROFILE

"TP-R1" LINE
TIPPECANOE Ave EB OFF-RAMP

I-10 CORRIDOR PROJECT
ALTERNATIVE 2 - HOV
PROFILE AND SUPERELEVATION DIAGRAM

SCALE Horiz 1" = 100'
Vert 1" = 10'

TP-R1
PS-51

STATION	2	3	4	5	6	7	8	9	10	1	TOTAL
CY Exc											
CY Emb											

REVISED BY | DATE REVISED | CALCULATED-DESIGNED BY | CHECKED BY | SUPERVISOR | FUNCTIONAL SUPERVISOR | CONSULTANT

STATE OF CALIFORNIA - DEPARTMENT OF TRANSPORTATION

Caltrans

FILE: c:\pw_working\ptgpwise\p004075a\dms55174\55_TIPPECANOE_profile_HOV.dgn
DATE: 7/29/2015
SCALE: 200.000 FT. / in.
PLTDRV: c:\pw_working\ptgpwise\p004075a\dms11231\NEW-I10-BW-PDF.plt
PENTBL: pw:\\txpla02pwinf01.parsons.com:PTGPWISE\Documents\I-10_HOV\CAD\STANDARDS\PEN_TBL\I405.tbl

LAST REVISION 00-00-00 | DATE PLOTTED => 7/29/2015 | TIME PLOTTED => 9:27:13 AM

Dist	COUNTY	ROUTE	POST MILES TOTAL PROJECT	SHEET No.	TOTAL SHEETS
08	SBd	10	4.7/R37.0		

REGISTERED CIVIL ENGINEER DATE

PLANS APPROVAL DATE

REGISTERED PROFESSIONAL ENGINEER No. Exp. CIVIL STATE OF CALIFORNIA

THE STATE OF CALIFORNIA OR ITS OFFICERS OR AGENTS SHALL NOT BE RESPONSIBLE FOR THE ACCURACY OR COMPLETENESS OF SCANNED COPIES OF THIS PLAN SHEET.

PARSONS
2201 DUPONT DRIVE
SUITE 200
IRVINE, CA 92612

SAN BERNARDINO
ASSOCIATED GOVERNMENTS
1170 W. 3RD STREET
SAN BERNARDINO, CA 92410

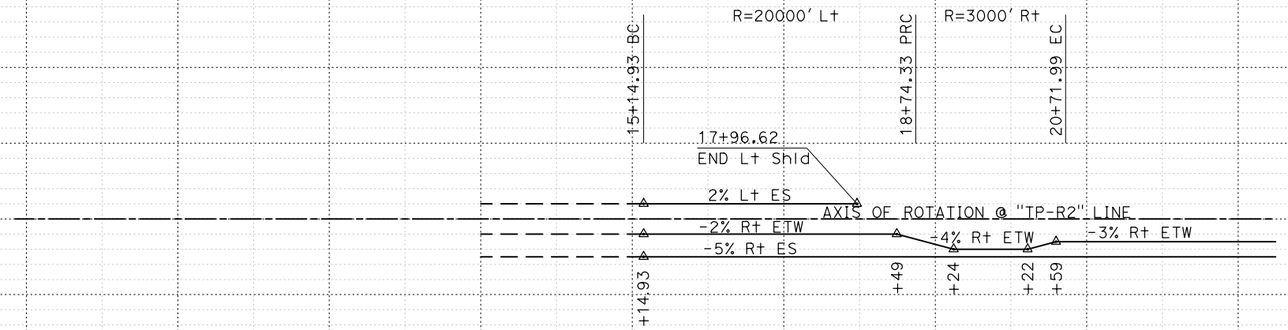

SUPERELEVATION DIAGRAM

"TP-R2" LINE
TIPPECANOE Ave EB ON-RAMP

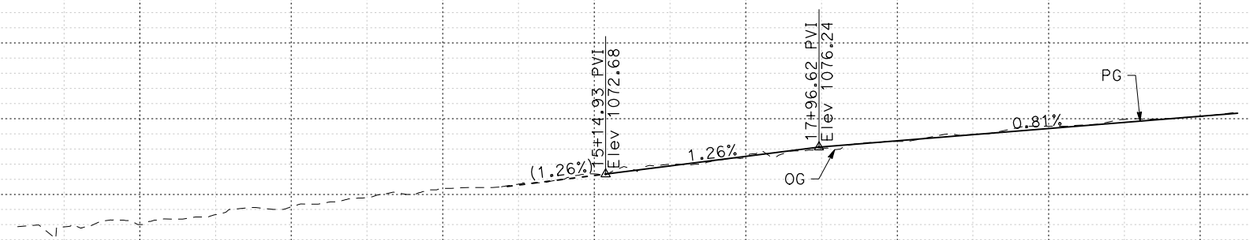

PROFILE

"TP-R2" LINE
TIPPECANOE Ave EB ON-RAMP

I-10 CORRIDOR PROJECT
ALTERNATIVE 2 - HOV
PROFILE AND SUPERELEVATION DIAGRAM

SCALE Horiz 1" = 100'
Vert 1" = 10'

TP-R2
PS-52

STATION		8	9	10	1	2	3	4	15	6	7	8	9	20	1	2	3	TOTAL
CY	Exc																	
	Emb																	

REVISED BY | DATE REVISED | CALCULATED-DESIGNED BY | CHECKED BY | CONSULTANT FUNCTIONAL SUPERVISOR

STATE OF CALIFORNIA - DEPARTMENT OF TRANSPORTATION

Caltrans

FILE: c:\pw_working\ptgpwise\p004075a\dms55174\55_TIPPECANOE_profile_HOV.dgn
DATE: 7/7/2015
SCALE: 200.000 FT. / in.
PLTDRV: c:\pw_working\ptgpwise\p004075a\dms11231\NEW-I10-BW-PDF.plt
PENTBL: pw:\\txpla02pwinf01.parsons.com:PTGPWISE\Documents\I-10_HOV\CAD\STANDARDS\PEN_TBL\I405.tbl

LAST REVISION 00-00-00 | DATE PLOTTED => 7/29/2015 | TIME PLOTTED => 9:27:14 AM

BORDER LAST REVISED 7/2/2010 | USERNAME => p004075A | DGN FILE => 55_TIPPECANOE_profile_HOV.dgn | RELATIVE BORDER SCALE IS IN INCHES 0 1 2 3 | UNIT 2232 | PROJECT NUMBER & PHASE 0800000040

Dist	COUNTY	ROUTE	POST MILES TOTAL PROJECT	SHEET No.	TOTAL SHEETS
08	SBd	10	4.7/R37.0		

REGISTERED CIVIL ENGINEER DATE

PLANS APPROVAL DATE

REGISTERED PROFESSIONAL ENGINEER No. Exp. CIVIL STATE OF CALIFORNIA

THE STATE OF CALIFORNIA OR ITS OFFICERS OR AGENTS SHALL NOT BE RESPONSIBLE FOR THE ACCURACY OR COMPLETENESS OF SCANNED COPIES OF THIS PLAN SHEET.

PARSONS
2201 DUPONT DRIVE
SUITE 200
IRVINE, CA 92612

SAN BERNARDINO
ASSOCIATED GOVERNMENTS
1170 W. 3RD STREET
SAN BERNARDINO, CA 92410

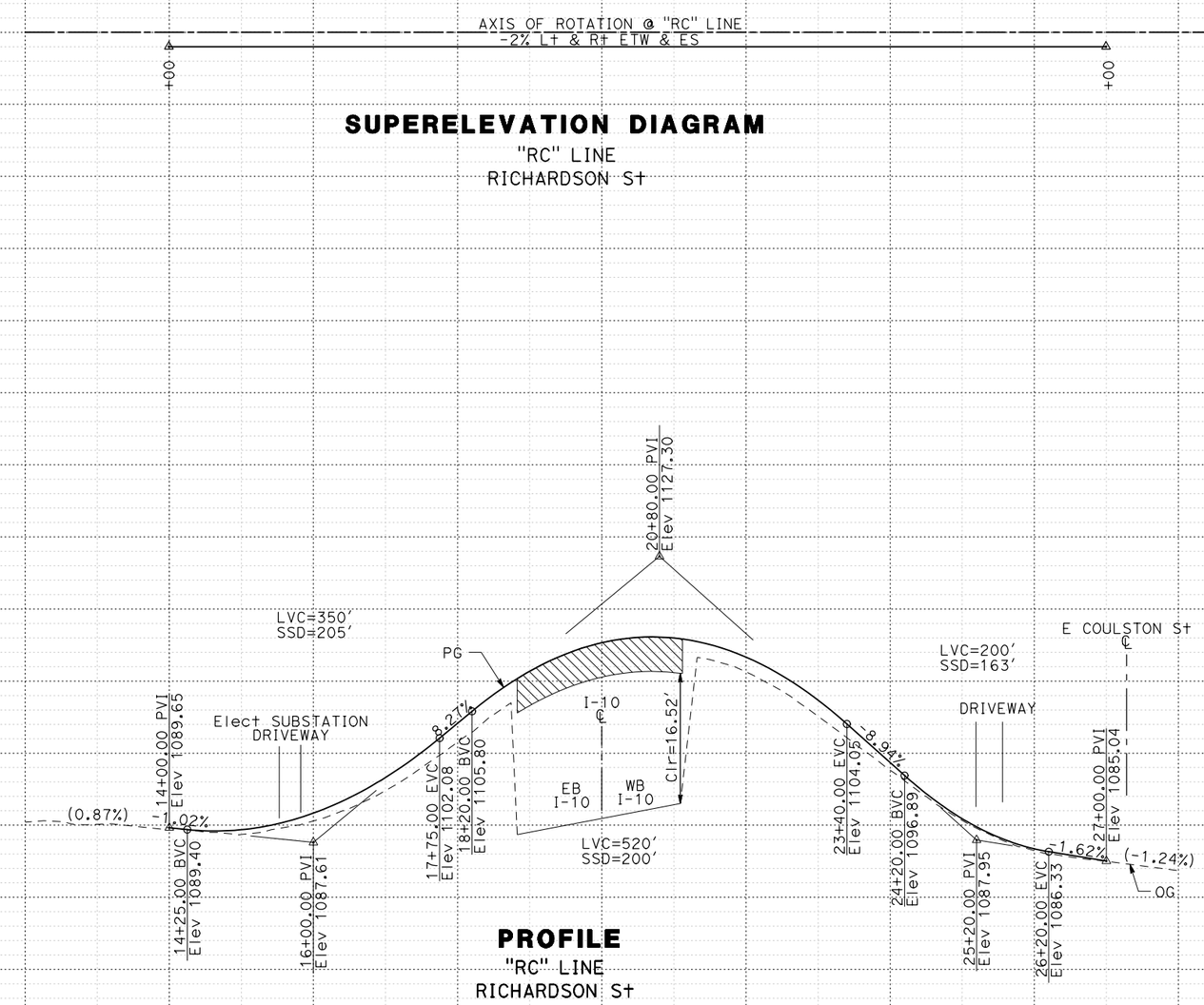

STATION 3 4 15 6 7 8 9 20 1 2 3 4 25 6 7 8 9 30 TOTAL

CY Exc

CY Emb

I-10 CORRIDOR PROJECT
ALTERNATIVE 2 - HOV
PROFILE AND SUPERELEVATION DIAGRAM

SCALE Horiz 1" = 100'
Vert 1" = 10'

RC-PC
PS-53

REVISED BY | DATE REVISED | CALCULATED-DESIGNED BY | CHECKED BY | SUPERVISOR | CONSULTANT FUNCTIONAL SUPERVISOR

STATE OF CALIFORNIA - DEPARTMENT OF TRANSPORTATION

Caltrans

FILE: c:\pw_working\ptgpwise\p004075a\dms55174\56_RICHARDSON_profile_HOV.dgn
DATE: 7/29/2015
SCALE: 200.000 FT. / in.
PLTDRV: c:\pw_working\ptgpwise\p004075a\dms11231\NEW-I10-BW-PDF.plt
PENTBL: pw:\\txpla02pwinf01.parsons.com:PTGPWISE\Documents\I-10_HOV\CAD\STANDARDS\PEN_TBL\1405.tbl

LAST REVISION 00-00-00 | DATE PLOTTED => 7/29/2015 | TIME PLOTTED => 9:27:22 AM

Dist	COUNTY	ROUTE	POST MILES TOTAL PROJECT	SHEET No.	TOTAL SHEETS
08	SBd	10	4.7/R37.0		

REGISTERED CIVIL ENGINEER DATE

PLANS APPROVAL DATE

REGISTERED PROFESSIONAL ENGINEER No. Exp. CIVIL STATE OF CALIFORNIA

THE STATE OF CALIFORNIA OR ITS OFFICERS OR AGENTS SHALL NOT BE RESPONSIBLE FOR THE ACCURACY OR COMPLETENESS OF SCANNED COPIES OF THIS PLAN SHEET.

PARSONS
2201 DUPONT DRIVE
SUITE 200
IRVINE, CA 92612

SAN BERNARDINO
ASSOCIATED GOVERNMENTS
1170 W. 3RD STREET
SAN BERNARDINO, CA 92410

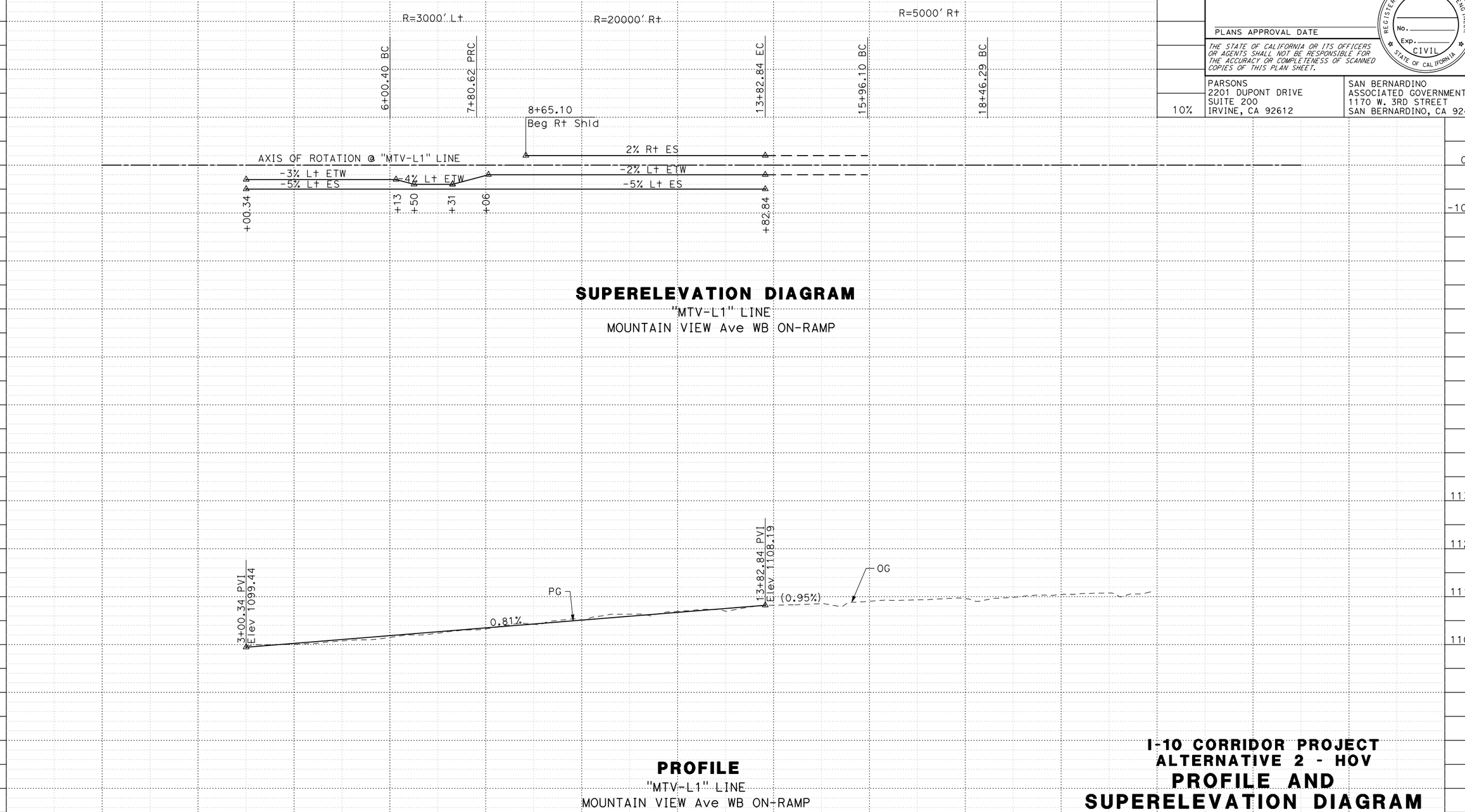

SUPERELEVATION DIAGRAM

"MTV-L1" LINE
MOUNTAIN VIEW Ave WB ON-RAMP

PROFILE

"MTV-L1" LINE
MOUNTAIN VIEW Ave WB ON-RAMP

I-10 CORRIDOR PROJECT
ALTERNATIVE 2 - HOV
PROFILE AND SUPERELEVATION DIAGRAM

SCALE Horiz 1" = 100'
Vert 1" = 10'

MTV-L1
PS-54

STATION	3	4	5	6	7	8	9	10	1	2	3	4	15	6	7	8	9	20	1	2	3	TOTAL
CY Exc																						
CY Emb																						

REVISED BY | DATE REVISED | CALCULATED-DESIGNED BY | CHECKED BY | SUPERVISOR | CONSULTANT FUNCTIONAL

STATE OF CALIFORNIA - DEPARTMENT OF TRANSPORTATION

Caltrans

FILE: c:\pw_working\ptgpwise\p004075a\dms55174\57_MOUNTAIN VIEW_profile_HOV.dgn
DATE: 7/7/2015
SCALE: 200.000 FT. / in.
PLTDRV: c:\pw_working\ptgpwise\p004075a\dms11231\NEW-I10-BW-PDF.plt
PENTBL: pw:\\txpla02pwinf01.parsons.com:PTGPWISE\Documents\I-10_HOV\CAD\STANDARDS\PEN_TBL\1405.tbl

LAST REVISION 00-00-00 | DATE PLOTTED => 7/29/2015 | TIME PLOTTED => 9:27:30 AM

BORDER LAST REVISED 7/2/2010 | USERNAME => p004075A | DGN FILE => 57_MOUNTAIN VIEW_profile_HOV.dgn | RELATIVE BORDER SCALE IS IN INCHES 0 1 2 3 | UNIT 2232 | PROJECT NUMBER & PHASE 0800000040

Dist	COUNTY	ROUTE	POST MILES TOTAL PROJECT	SHEET No.	TOTAL SHEETS
08	SBd	10	4.7/R37.0		

REGISTERED CIVIL ENGINEER DATE

PLANS APPROVAL DATE

REGISTERED PROFESSIONAL ENGINEER No. Exp. CIVIL STATE OF CALIFORNIA

THE STATE OF CALIFORNIA OR ITS OFFICERS OR AGENTS SHALL NOT BE RESPONSIBLE FOR THE ACCURACY OR COMPLETENESS OF SCANNED COPIES OF THIS PLAN SHEET.

PARSONS
2201 DUPONT DRIVE
SUITE 200
IRVINE, CA 92612

SAN BERNARDINO
ASSOCIATED GOVERNMENTS
1170 W. 3RD STREET
SAN BERNARDINO, CA 92410

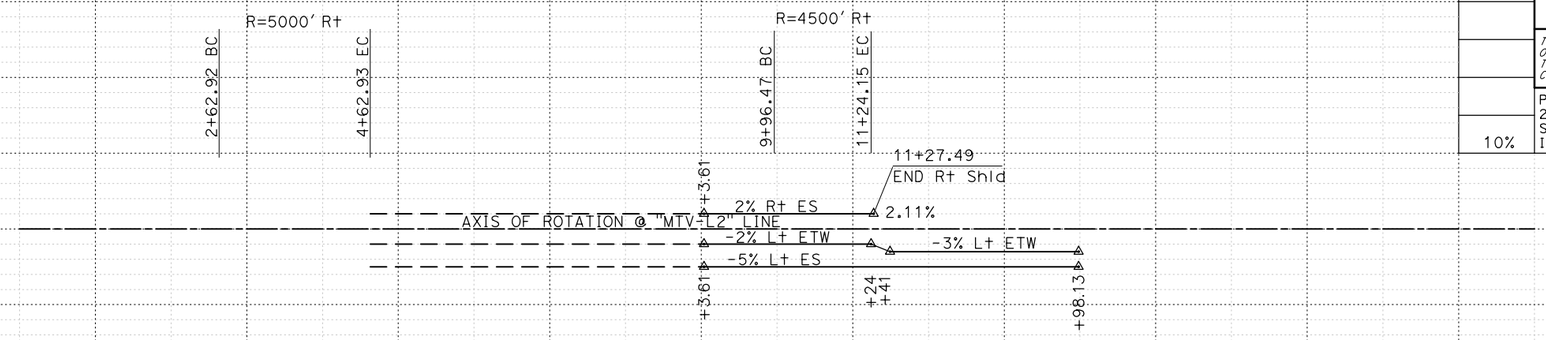

SUPERELEVATION DIAGRAM

"MTV-L2" LINE
MOUNTAIN VIEW Ave WB OFF-RAMP

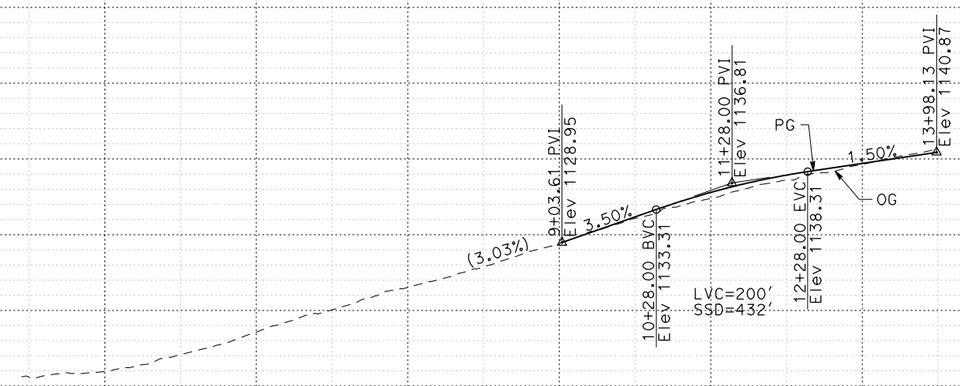

PROFILE

"MTV-L2" LINE
MOUNTAIN VIEW Ave WB OFF-RAMP

I-10 CORRIDOR PROJECT
ALTERNATIVE 2 - HOV
PROFILE AND SUPERELEVATION DIAGRAM

SCALE Horiz 1" = 100'
Vert 1" = 10'

MTV-L2
PS-55

STATION		3	4	5	6	7	8	9	10	1	2	3	4	15	6	TOTAL
CY	Exc															
	Emb															

REVISED BY | DATE REVISED | CALCULATED-DESIGNED BY | CHECKED BY | CONSULTANT FUNCTIONAL SUPERVISOR

STATE OF CALIFORNIA - DEPARTMENT OF TRANSPORTATION

Caltrans

FILE: c:\pw_working\ptgpwise\p004075a\dms55174\57_MOUNTAIN VIEW_profile_HOV.dgn
DATE: 7/7/2015
SCALE: 200.000 FT. / in.
PLTDRV: c:\pw_working\ptgpwise\p004075a\dms11231\NEW-I10-BW-PDF.plt
PENTBL: pw:\\txpla02pwinf01.parsons.com:PTGPWISE\Documents\I-10_HOV\CAD\STANDARDS\PEN_TBL\I405.tbl

LAST REVISION 00-00-00 | DATE PLOTTED => 7/29/2015 | TIME PLOTTED => 9:27:31 AM

Dist	COUNTY	ROUTE	POST MILES TOTAL PROJECT	SHEET No.	TOTAL SHEETS
08	SBd	10	4.7/R37.0		

REGISTERED CIVIL ENGINEER DATE

PLANS APPROVAL DATE

REGISTERED PROFESSIONAL ENGINEER No. Exp. CIVIL STATE OF CALIFORNIA

THE STATE OF CALIFORNIA OR ITS OFFICERS OR AGENTS SHALL NOT BE RESPONSIBLE FOR THE ACCURACY OR COMPLETENESS OF SCANNED COPIES OF THIS PLAN SHEET.

PARSONS
2201 DUPONT DRIVE
SUITE 200
IRVINE, CA 92612

SAN BERNARDINO
ASSOCIATED GOVERNMENTS
1170 W. 3RD STREET
SAN BERNARDINO, CA 92410

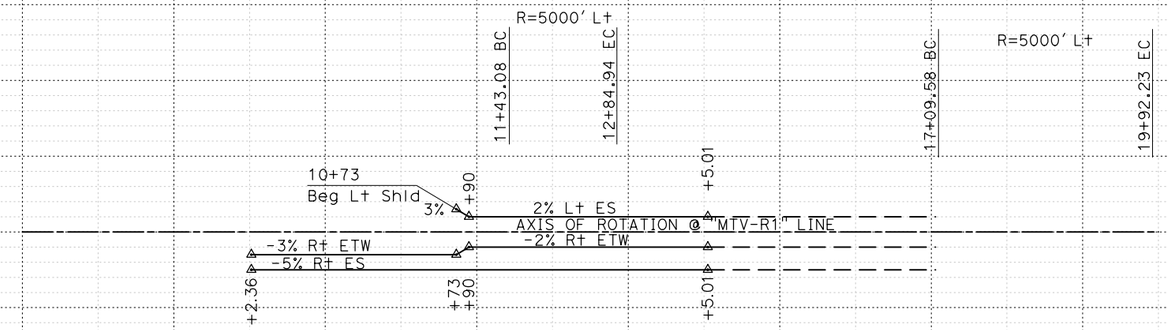

SUPERELEVATION DIAGRAM

"MTV-R1" LINE
MOUNTAIN VIEW Ave EB OFF-RAMP

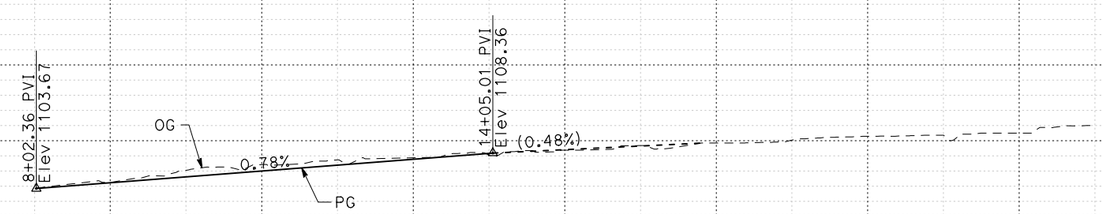

PROFILE

"MTV-R1" LINE
MOUNTAIN VIEW Ave EB OFF-RAMP

I-10 CORRIDOR PROJECT
ALTERNATIVE 2 - HOV
PROFILE AND SUPERELEVATION DIAGRAM

SCALE Horiz 1" = 100'
Vert 1" = 10'

MTV-R1
PS-56

STATION	5	6	7	8	9	10	1	2	3	4	15	6	7	8	9	20	TOTAL
CY Exc																	
CY Emb																	

REVISED BY | DATE REVISED | CALCULATED-DESIGNED BY | CHECKED BY | CONSULTANT FUNCTIONAL SUPERVISOR

STATE OF CALIFORNIA - DEPARTMENT OF TRANSPORTATION

Caltrans

FILE: c:\pw_working\ptgpwise\p004075a\dms55174\57_MOUNTAIN VIEW_profile_HOV.dgn
DATE: 7/7/2015
SCALE: 200.000 ft. / in.
PLTDRV: c:\pw_working\ptgpwise\p004075a\dms11231\NEW-110-BW-PDF.plt
PENTBL: pw:\\txpla02pwinf01.parsons.com:PTGPWISE\Documents\I-10_HOV\CAD\STANDARDS\PEN_TBL\1405.tbl

LAST REVISION 00-00-00 | DATE PLOTTED => 7/29/2015 | TIME PLOTTED => 9:27:33 AM

BORDER LAST REVISED 7/2/2010 | USERNAME => p004075A | DGN FILE => 57_MOUNTAIN VIEW_profile_HOV.dgn | RELATIVE BORDER SCALE IS IN INCHES 0 1 2 3 | UNIT 2232 | PROJECT NUMBER & PHASE 0800000040

Dist	COUNTY	ROUTE	POST MILES TOTAL PROJECT	SHEET No.	TOTAL SHEETS
08	SBd	10	4.7/R37.0		

REGISTERED CIVIL ENGINEER DATE

PLANS APPROVAL DATE

REGISTERED PROFESSIONAL ENGINEER No. Exp. CIVIL STATE OF CALIFORNIA

THE STATE OF CALIFORNIA OR ITS OFFICERS OR AGENTS SHALL NOT BE RESPONSIBLE FOR THE ACCURACY OR COMPLETENESS OF SCANNED COPIES OF THIS PLAN SHEET.

PARSONS
2201 DUPONT DRIVE
SUITE 200
IRVINE, CA 92612

SAN BERNARDINO
ASSOCIATED GOVERNMENTS
1170 W. 3RD STREET
SAN BERNARDINO, CA 92410

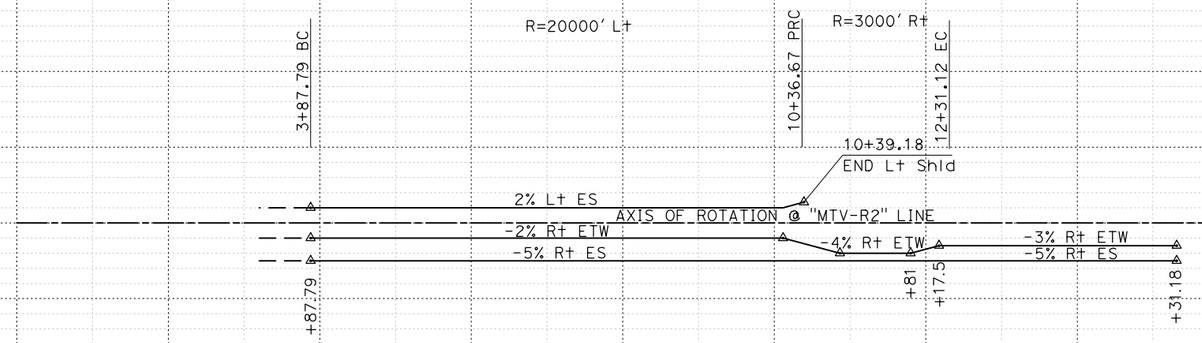

SUPERELEVATION DIAGRAM

"MTV-R2" LINE
MOUNTAIN VIEW Ave EB ON-RAMP

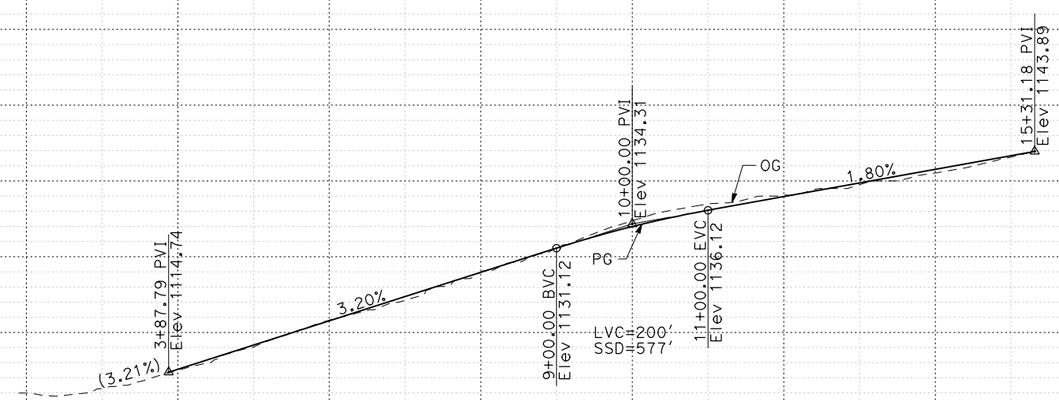

PROFILE

"MTV-R2" LINE
MOUNTAIN VIEW Ave EB ON-RAMP

I-10 CORRIDOR PROJECT
ALTERNATIVE 2 - HOV
PROFILE AND SUPERELEVATION DIAGRAM

SCALE Horiz 1" = 100'
Vert 1" = 10'

MTV-R2
PS-57

STATION	3	4	5	6	7	8	9	10	1	2	3	4	15	6	7	8	9	TOTAL
CY Exc																		
CY Emb																		

REVISED BY | DATE REVISED | CALCULATED-DESIGNED BY | CHECKED BY | SUPERVISOR | CONSULTANT FUNCTIONAL

STATE OF CALIFORNIA - DEPARTMENT OF TRANSPORTATION

Caltrans

FILE: c:\pw_working\ptgpwise\p004075a\dms55174\57_MOUNTAIN VIEW_profile_HOV.dgn
DATE: 7/29/2015
SCALE: 200.000 Ft. / in.
PLTDRV: c:\pw_working\ptgpwise\p004075a\dms11231\NEW-I10-BW-PDF.plt
PENTBL: pw:\\txpla02pwinf01.parsons.com:PTGPWISE\Documents\I-10_HOV\CAD\STANDARDS\PEN_TBL\I405.tbl

LAST REVISION 00-00-00 | DATE PLOTTED => 7/29/2015 | TIME PLOTTED => 9:27:34 AM

BORDER LAST REVISED 7/2/2010 | USERNAME => p004075A | DGN FILE => 57_MOUNTAIN VIEW_profile_HOV.dgn | RELATIVE BORDER SCALE IS IN INCHES 0 1 2 3 | UNIT 2232 | PROJECT NUMBER & PHASE 0800000040

Dist	COUNTY	ROUTE	POST MILES TOTAL PROJECT	SHEET No.	TOTAL SHEETS
08	SBd	10	4.7/R37.0		

REGISTERED CIVIL ENGINEER DATE

PLANS APPROVAL DATE

REGISTERED PROFESSIONAL ENGINEER No. Exp. CIVIL STATE OF CALIFORNIA

THE STATE OF CALIFORNIA OR ITS OFFICERS OR AGENTS SHALL NOT BE RESPONSIBLE FOR THE ACCURACY OR COMPLETENESS OF SCANNED COPIES OF THIS PLAN SHEET.

PARSONS
2201 DUPONT DRIVE
SUITE 200
IRVINE, CA 92612

SAN BERNARDINO
ASSOCIATED GOVERNMENTS
1170 W. 3RD STREET
SAN BERNARDINO, CA 92410

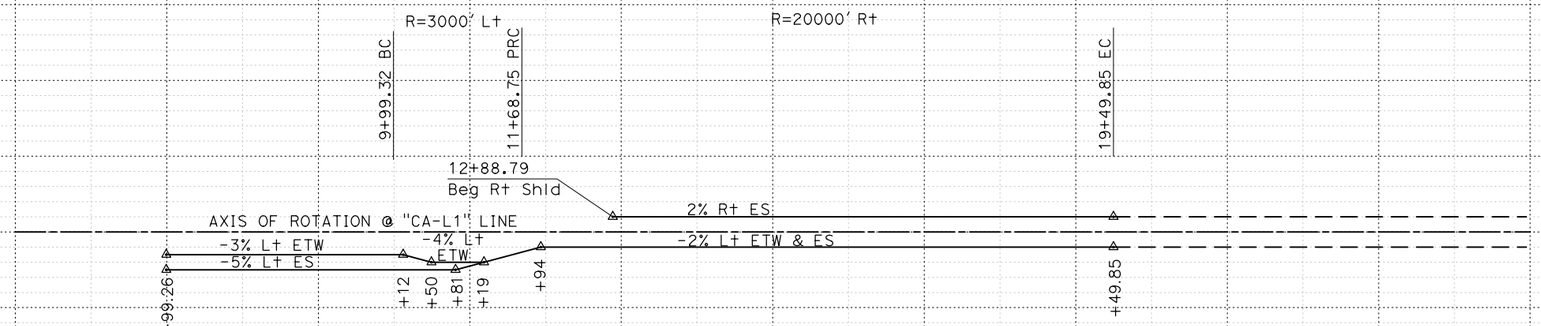

SUPERELEVATION DIAGRAM

"CA-L1" LINE
CALIFORNIA St WB ON-RAMP

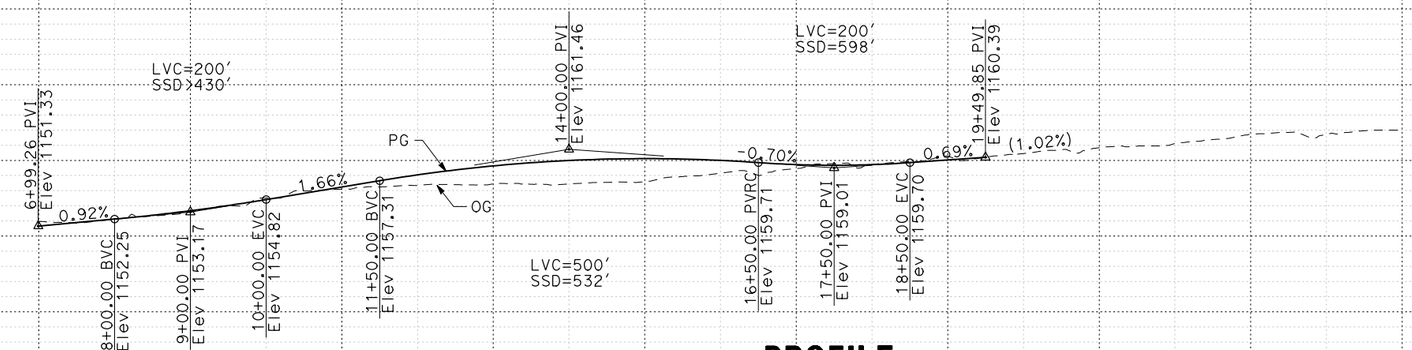

PROFILE

"CA-L1" LINE
CALIFORNIA St WB ON-RAMP

I-10 CORRIDOR PROJECT
ALTERNATIVE 2 - HOV
PROFILE AND SUPERELEVATION DIAGRAM

SCALE Horiz 1" = 100'
Vert 1" = 10'

CA-L1
PS-58

STATION	8	9	10	1	2	3	4	15	6	7	8	9	20	1	2	3	4	25	6	TOTAL
CY Exc																				
CY Emb																				

REVISED BY | DATE REVISED | CALCULATED-DESIGNED BY | CHECKED BY | SUPERVISOR | CONSULTANT FUNCTIONAL

STATE OF CALIFORNIA - DEPARTMENT OF TRANSPORTATION

Caltrans

FILE: c:\pw_working\ptgpwise\p004075a\dms55174\58_CALIFORNIA_profile_HOV.dgn
DATE: 7/29/2015
SCALE: 200.000 FT. / in.
PLTDRV: c:\pw_working\ptgpwise\p004075a\dms11231\NEW-I10-BW-PDF.plt
PENTBL: pw:\\txpla02pwinf01.parsons.com:PTGPWISE\Documents\I-10_HOV\CAD\STANDARDS\PEN_TBL\1405.tbl

LAST REVISION 00-00-00 | DATE PLOTTED => 7/29/2015 | TIME PLOTTED => 9:27:43 AM

BORDER LAST REVISED 7/2/2010 | USERNAME => p004075A | DGN FILE => 58_CALIFORNIA_profile_HOV.dgn | RELATIVE BORDER SCALE IS IN INCHES 0 1 2 3 | UNIT 2232 | PROJECT NUMBER & PHASE 0800000040

Dist	COUNTY	ROUTE	POST MILES TOTAL PROJECT	SHEET No.	TOTAL SHEETS
08	SBd	10	4.7/R37.0		

REGISTERED CIVIL ENGINEER DATE

PLANS APPROVAL DATE

REGISTERED PROFESSIONAL ENGINEER No. Exp. CIVIL STATE OF CALIFORNIA

THE STATE OF CALIFORNIA OR ITS OFFICERS OR AGENTS SHALL NOT BE RESPONSIBLE FOR THE ACCURACY OR COMPLETENESS OF SCANNED COPIES OF THIS PLAN SHEET.

PARSONS
2201 DUPONT DRIVE
SUITE 200
IRVINE, CA 92612

SAN BERNARDINO
ASSOCIATED GOVERNMENTS
1170 W. 3RD STREET
SAN BERNARDINO, CA 92410

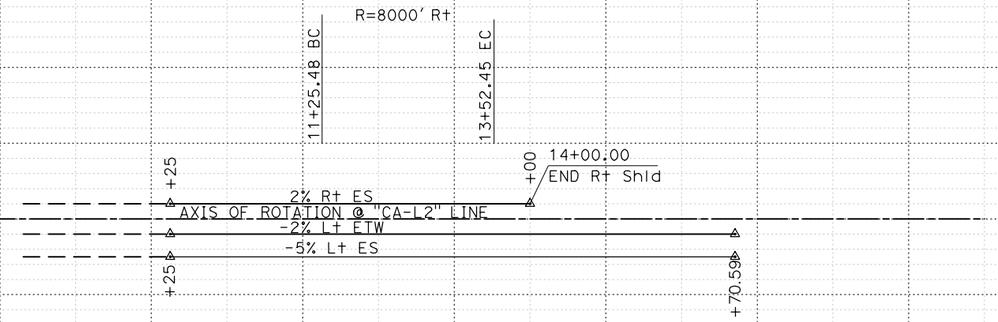

SUPERELEVATION DIAGRAM

"CA-L2" LINE
CALIFORNIA St WB OFF-RAMP

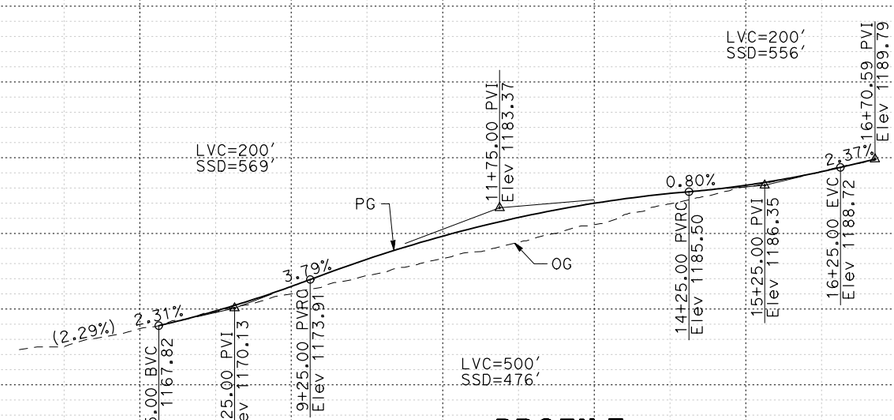

PROFILE

"CA-L2" LINE
CALIFORNIA St WB OFF-RAMP

I-10 CORRIDOR PROJECT
ALTERNATIVE 2 - HOV
PROFILE AND SUPERELEVATION DIAGRAM

SCALE Horiz 1" = 100'
Vert 1" = 10'

CA-L2
PS-59

STATION: 5 6 7 8 9 10 1 2 3 4 15 6 7 TOTAL

CY Exc
CY Emb

REVISED BY | DATE REVISED | CALCULATED-DESIGNED BY | CHECKED BY | CONSULTANT FUNCTIONAL SUPERVISOR

STATE OF CALIFORNIA - DEPARTMENT OF TRANSPORTATION

Caltrans

FILE: c:\pw_working\ptgpwise\p004075a\dms55174\58_CALIFORNIA_profile_HOV.dgn
DATE: 7/7/2015
SCALE: 200.000 Ft. / in.
PLTDRV: c:\pw_working\ptgpwise\p004075a\dms11231\NEW-I10-BW-PDF.plt
PENTBL: pw:\\txpla02pwinf01.parsons.com:PTGPWISE\Documents\I-10_HOV\CAD\STANDARDS\PEN_TBL\1405.tbl

LAST REVISION 00-00-00 | DATE PLOTTED => 7/29/2015 | TIME PLOTTED => 9:27:44 AM

Dist	COUNTY	ROUTE	POST MILES TOTAL PROJECT	SHEET No.	TOTAL SHEETS
08	SBd	10	4.7/R37.0		

REGISTERED CIVIL ENGINEER DATE

PLANS APPROVAL DATE

REGISTERED PROFESSIONAL ENGINEER No. Exp. CIVIL STATE OF CALIFORNIA

THE STATE OF CALIFORNIA OR ITS OFFICERS OR AGENTS SHALL NOT BE RESPONSIBLE FOR THE ACCURACY OR COMPLETENESS OF SCANNED COPIES OF THIS PLAN SHEET.

PARSONS
2201 DUPONT DRIVE
SUITE 200
IRVINE, CA 92612

SAN BERNARDINO
ASSOCIATED GOVERNMENTS
1170 W. 3RD STREET
SAN BERNARDINO, CA 92410

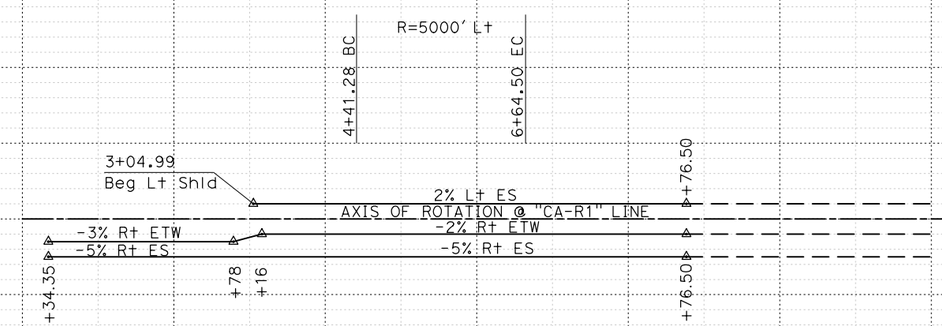

SUPERELEVATION DIAGRAM

"CA-R1" LINE
CALIFORNIA St EB OFF-RAMP

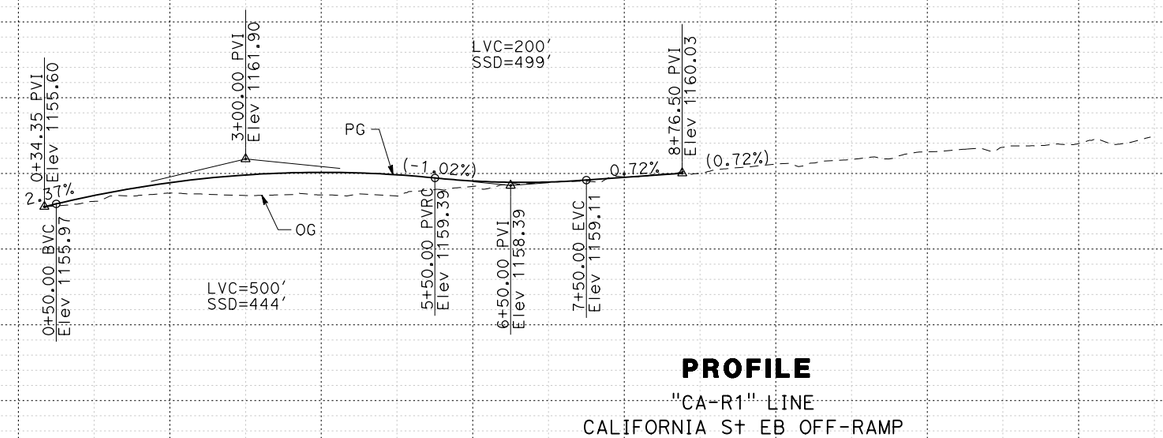

PROFILE

"CA-R1" LINE
CALIFORNIA St EB OFF-RAMP

I-10 CORRIDOR PROJECT
ALTERNATIVE 2 - HOV
PROFILE AND SUPERELEVATION DIAGRAM

SCALE Horiz 1" = 100'
Vert 1" = 10'

CA-R1
PS-60

STATION	0	1	2	3	4	5	6	7	8	9	10	1	2	3	4	15	6	TOTAL
CY Exc																		
CY Emb																		

STATE OF CALIFORNIA - DEPARTMENT OF TRANSPORTATION
Caltrans

CONSULTANT FUNCTIONAL SUPERVISOR | CALCULATED-DESIGNED BY | CHECKED BY | REVISED BY | DATE REVISED

FILE: c:\pw_working\ptgpwise\p004075a\dms55174\58_CALIFORNIA_profile_HOV.dgn
DATE: 7/29/2015
SCALE: 200.000 FT. / in.
PLTDRV: c:\pw_working\ptgpwise\p004075a\dms11231\NEW-I10-BW-PDF.plt
PENTBL: pw:\\txpla02pwinf01.parsons.com:PTGPWISE\Documents\I-10_HOV\CAD\STANDARDS\PEN_TBL\1405.tbl

LAST REVISION 00-00-00 | DATE PLOTTED => 7/29/2015 | TIME PLOTTED => 9:27:46 AM

Dist	COUNTY	ROUTE	POST MILES TOTAL PROJECT	SHEET No.	TOTAL SHEETS
08	SBd	10	4.7/R37.0		

REGISTERED CIVIL ENGINEER DATE

PLANS APPROVAL DATE

REGISTERED PROFESSIONAL ENGINEER No. Exp. CIVIL STATE OF CALIFORNIA

THE STATE OF CALIFORNIA OR ITS OFFICERS OR AGENTS SHALL NOT BE RESPONSIBLE FOR THE ACCURACY OR COMPLETENESS OF SCANNED COPIES OF THIS PLAN SHEET.

PARSONS
2201 DUPONT DRIVE
SUITE 200
IRVINE, CA 92612

SAN BERNARDINO
ASSOCIATED GOVERNMENTS
1170 W. 3RD STREET
SAN BERNARDINO, CA 92410

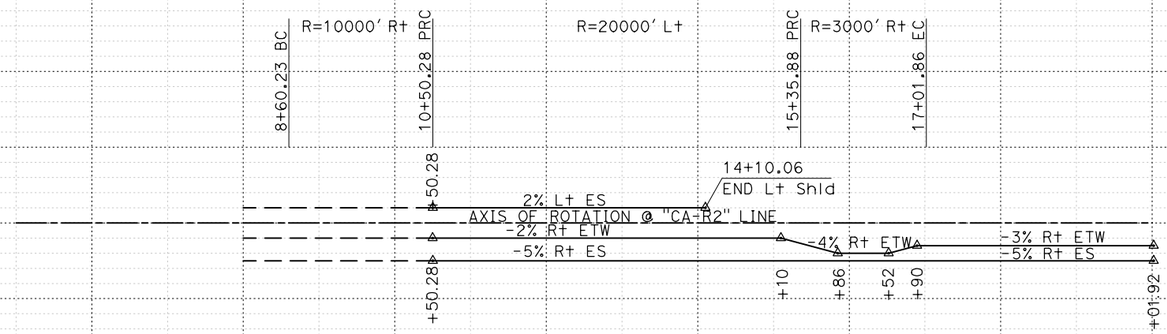

SUPERELEVATION DIAGRAM

"CA-R2" LINE
CALIFORNIA St EB ON-RAMP

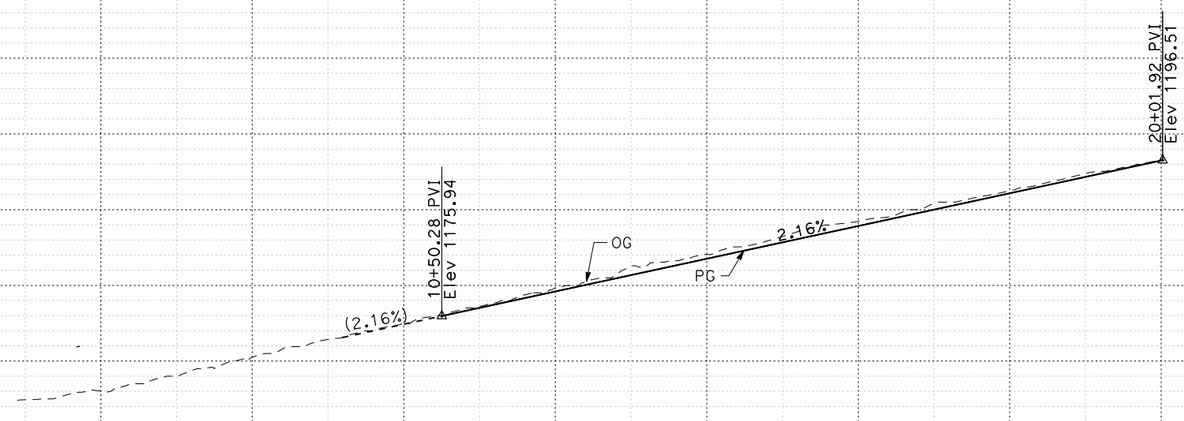

PROFILE

"CA-R2" LINE
CALIFORNIA St EB ON-RAMP

I-10 CORRIDOR PROJECT
ALTERNATIVE 2 - HOV
PROFILE AND SUPERELEVATION DIAGRAM

SCALE Horiz 1" = 100'
Vert 1" = 10'

CA-R2
PS-61

STATION 5 6 7 8 9 10 1 2 3 4 15 6 7 8 9 TOTAL

CY Exc
Emb

REVISED BY | DATE REVISED | CALCULATED-DESIGNED BY | CHECKED BY | CONSULTANT FUNCTIONAL SUPERVISOR

STATE OF CALIFORNIA - DEPARTMENT OF TRANSPORTATION

Caltrans

FILE: c:\pw_working\ptgpwise\p004075a\dms55174\58_CALIFORNIA_profile_HOV.dgn
DATE: 7/29/2015
SCALE: 200.000 FT. / in.
PLTDRV: c:\pw_working\ptgpwise\p004075a\dms11231\NEW-I10-BW-PDF.plt
PENTBL: pw:\\txpla02pwinf01.parsons.com:PTGPWISE\Documents\I-10_HOV\CAD\STANDARDS\PEN_TBL\I405.tbl

LAST REVISION 00-00-00 | DATE PLOTTED => 7/29/2015 | TIME PLOTTED => 9:27:47 AM

BORDER LAST REVISED 7/2/2010 | USERNAME => p004075A | DGN FILE => 58_CALIFORNIA_profile_HOV.dgn | RELATIVE BORDER SCALE IS IN INCHES 0 1 2 3 | UNIT 2232 | PROJECT NUMBER & PHASE 0800000040

Dist	COUNTY	ROUTE	POST MILES TOTAL PROJECT	SHEET No.	TOTAL SHEETS
08	SBd	10	4.7/R37.0		

REGISTERED CIVIL ENGINEER DATE

PLANS APPROVAL DATE

REGISTERED PROFESSIONAL ENGINEER No. Exp. CIVIL STATE OF CALIFORNIA

THE STATE OF CALIFORNIA OR ITS OFFICERS OR AGENTS SHALL NOT BE RESPONSIBLE FOR THE ACCURACY OR COMPLETENESS OF SCANNED COPIES OF THIS PLAN SHEET.

PARSONS
2201 DUPONT DRIVE
SUITE 200
IRVINE, CA 92612

SAN BERNARDINO
ASSOCIATED GOVERNMENTS
1170 W. 3RD STREET
SAN BERNARDINO, CA 92410

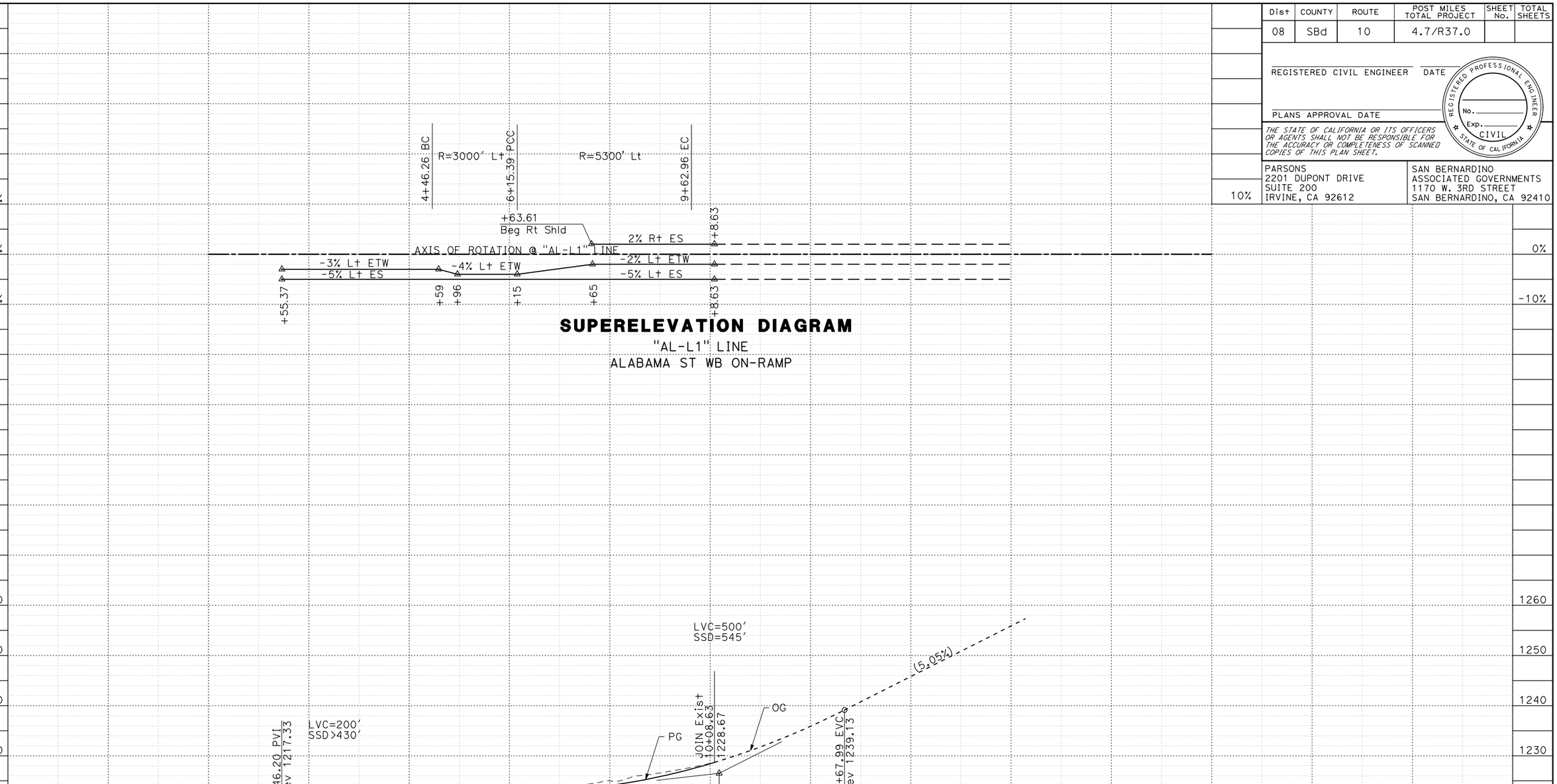

SUPERELEVATION DIAGRAM

"AL-L1" LINE
ALABAMA ST WB ON-RAMP

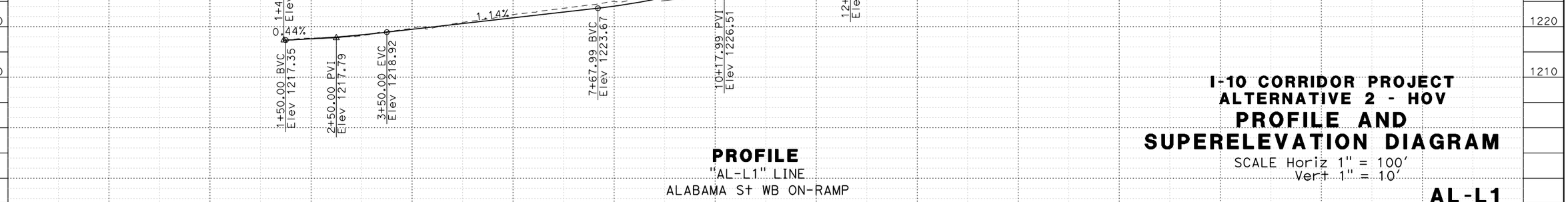

PROFILE

"AL-L1" LINE
ALABAMA St WB ON-RAMP

I-10 CORRIDOR PROJECT
ALTERNATIVE 2 - HOV
PROFILE AND SUPERELEVATION DIAGRAM

SCALE Horiz 1" = 100'
Vert 1" = 10'

AL-L1
PS-62

STATION	2	3	4	5	6	7	8	9	10	1	2	3	4	15	6	7	8	9	20	TOTAL
CY Exc																				
CY Emb																				

REVISED BY | DATE REVISED | CALCULATED-DESIGNED BY | CHECKED BY | SUPERVISOR | CONSULTANT FUNCTIONAL SUPERVISOR

STATE OF CALIFORNIA - DEPARTMENT OF TRANSPORTATION

Caltrans

FILE: c:\pw_working\ptgpwise\p003372c\dms55174\62_ALABAMA_Profile_HOV.dgn
DATE: 7/7/2015
SCALE: 200.000 FT. / in.
PLTDRV: c:\pw_working\ptgpwise\p003372c\dms11231\NEW-I10-BW-PDF.plt
PENTBL: pw:\\txpla02pwinf01.parsons.com:PTGPWISE\Documents\I-10_HOV\CAD\STANDARDS\PEN_TBL\1405.tbl

LAST REVISION 00-00-00 | DATE PLOTTED => 7/29/2015 | TIME PLOTTED => 3:15:19 PM

Dist	COUNTY	ROUTE	POST MILES TOTAL PROJECT	SHEET No.	TOTAL SHEETS
08	SBd	10	4.7/R37.0		

REGISTERED CIVIL ENGINEER DATE

PLANS APPROVAL DATE

REGISTERED PROFESSIONAL ENGINEER No. Exp. CIVIL STATE OF CALIFORNIA

THE STATE OF CALIFORNIA OR ITS OFFICERS OR AGENTS SHALL NOT BE RESPONSIBLE FOR THE ACCURACY OR COMPLETENESS OF SCANNED COPIES OF THIS PLAN SHEET.

PARSONS
2201 DUPONT DRIVE
SUITE 200
IRVINE, CA 92612

SAN BERNARDINO
ASSOCIATED GOVERNMENTS
1170 W. 3RD STREET
SAN BERNARDINO, CA 92410

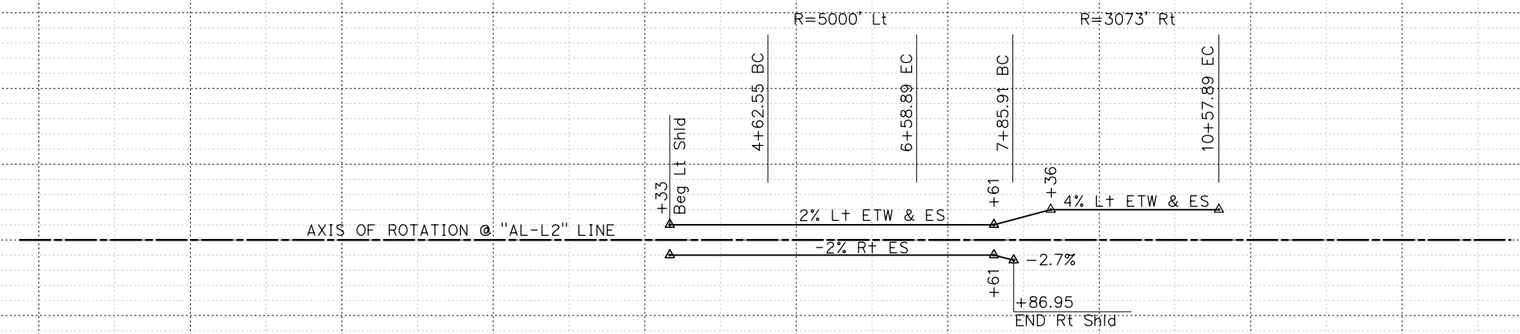

SUPERELEVATION DIAGRAM

"AL-L2" LINE
ALABAMA St WB OFF-RAMP

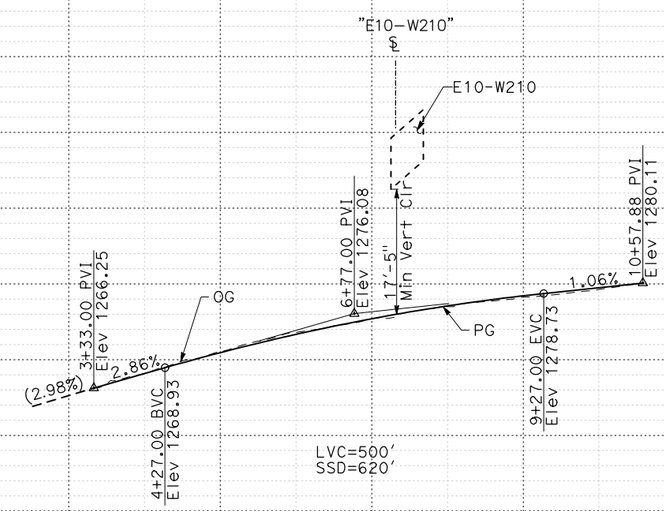

PROFILE

"AL-L2" LINE
ALABAMA St WB OFF-RAMP

I-10 CORRIDOR PROJECT
ALTERNATIVE 2 - HOV
PROFILE AND SUPERELEVATION DIAGRAM

SCALE Horiz 1" = 100'
Vert 1" = 10'

AL-L2
PS-63

STATION	1	2	3	4	5	6	7	8	9	10	1	2	3	4	15	TOTAL
CY Exc																
CY Emb																

REVISED BY | DATE REVISED | CALCULATED-DESIGNED BY | CHECKED BY | SUPERVISOR | CONSULTANT FUNCTIONAL

STATE OF CALIFORNIA - DEPARTMENT OF TRANSPORTATION

Caltrans

FILE: c:\pw_working\ptgpwise\p004075a\dms55174\62_ALABAMA_Profile_HOV.dgn
DATE: 7/7/2015
SCALE: 200.000 FT. / in.
PLTDRV: c:\pw_working\ptgpwise\p004075a\dms11231\NEW-I10-BW-PDF.plt
PENTBL: pw:\\txpla02pwinf01.parsons.com:PTGPWISE\Documents\I-10_HOV\CAD\STANDARDS\PEN_TBL\1405.tbl

LAST REVISION 00-00-00 | DATE PLOTTED => 7/29/2015 | TIME PLOTTED => 9:27:58 AM

BORDER LAST REVISED 7/2/2010 | USERNAME => p004075A | DGN FILE => 62_ALABAMA_Profile_HOV.dgn | RELATIVE BORDER SCALE IS IN INCHES 0 1 2 3 | UNIT 2232 | PROJECT NUMBER & PHASE 0800000040

Dist	COUNTY	ROUTE	POST MILES TOTAL PROJECT	SHEET No.	TOTAL SHEETS
08	SBd	10	4.7/R37.0		

REGISTERED CIVIL ENGINEER DATE

PLANS APPROVAL DATE

REGISTERED PROFESSIONAL ENGINEER No. Exp. CIVIL STATE OF CALIFORNIA

THE STATE OF CALIFORNIA OR ITS OFFICERS OR AGENTS SHALL NOT BE RESPONSIBLE FOR THE ACCURACY OR COMPLETENESS OF SCANNED COPIES OF THIS PLAN SHEET.

PARSONS
2201 DUPONT DRIVE
SUITE 200
IRVINE, CA 92612

SAN BERNARDINO
ASSOCIATED GOVERNMENTS
1170 W. 3RD STREET
SAN BERNARDINO, CA 92410

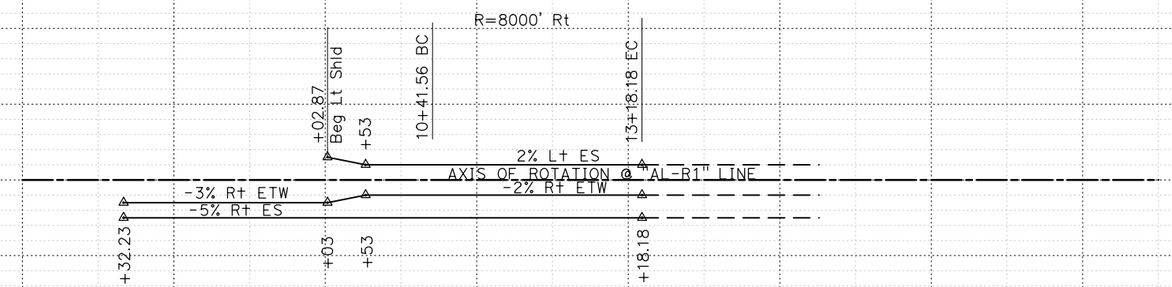

SUPERELEVATION DIAGRAM

"AL-R1" LINE
ALABAMA St EB OFF-RAMP

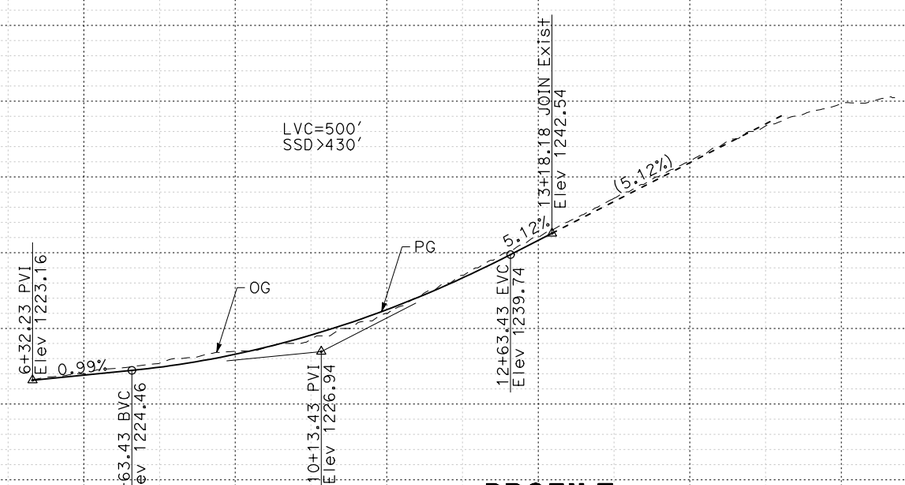

PROFILE

"AL-R1" LINE
ALABAMA St EB OFF-RAMP

I-10 CORRIDOR PROJECT
ALTERNATIVE 2 - HOV
PROFILE AND SUPERELEVATION DIAGRAM

SCALE Horiz 1" = 100'
Vert 1" = 10'

AL-R1
PS-64

STATION		6	7	8	9	10	1	2	3	4	15	6	7	8	TOTAL
CY	Exc														
	Emb														

REVISED BY | DATE REVISED | CALCULATED-DESIGNED BY | CHECKED BY | CONSULTANT FUNCTIONAL SUPERVISOR

STATE OF CALIFORNIA - DEPARTMENT OF TRANSPORTATION

Caltrans

FILE: c:\pw_working\ptgpwise\p004075a\dms55174\62_ALABAMA_Profile_HOV.dgn
DATE: 7/7/2015
SCALE: 200.000 Ft. / in.
PLTDRV: c:\pw_working\ptgpwise\p004075a\dms11231\NEW-I10-BW-PDF.plt
PENTBL: pw:\\txpla02pwinf01.parsons.com:PTGPWISE\Documents\I-10_HOV\CAD\STANDARDS\PEN_TBL\1405.tbl

BORDER LAST REVISED 7/2/2010 | USERNAME => p004075A | DGN FILE => 62_ALABAMA_Profile_HOV.dgn | RELATIVE BORDER SCALE IS IN INCHES 0 1 2 3 | UNIT 2232 | PROJECT NUMBER & PHASE 0800000040

LAST REVISION 00-00-00 | DATE PLOTTED => 7/29/2015 | TIME PLOTTED => 9:27:59 AM

Dist	COUNTY	ROUTE	POST MILES TOTAL PROJECT	SHEET No.	TOTAL SHEETS
08	SBd	10	4.7/R37.0		

REGISTERED CIVIL ENGINEER DATE

PLANS APPROVAL DATE

REGISTERED PROFESSIONAL ENGINEER No. Exp. CIVIL STATE OF CALIFORNIA

THE STATE OF CALIFORNIA OR ITS OFFICERS OR AGENTS SHALL NOT BE RESPONSIBLE FOR THE ACCURACY OR COMPLETENESS OF SCANNED COPIES OF THIS PLAN SHEET.

PARSONS
2201 DUPONT DRIVE
SUITE 200
IRVINE, CA 92612

SAN BERNARDINO
ASSOCIATED GOVERNMENTS
1170 W. 3RD STREET
SAN BERNARDINO, CA 92410

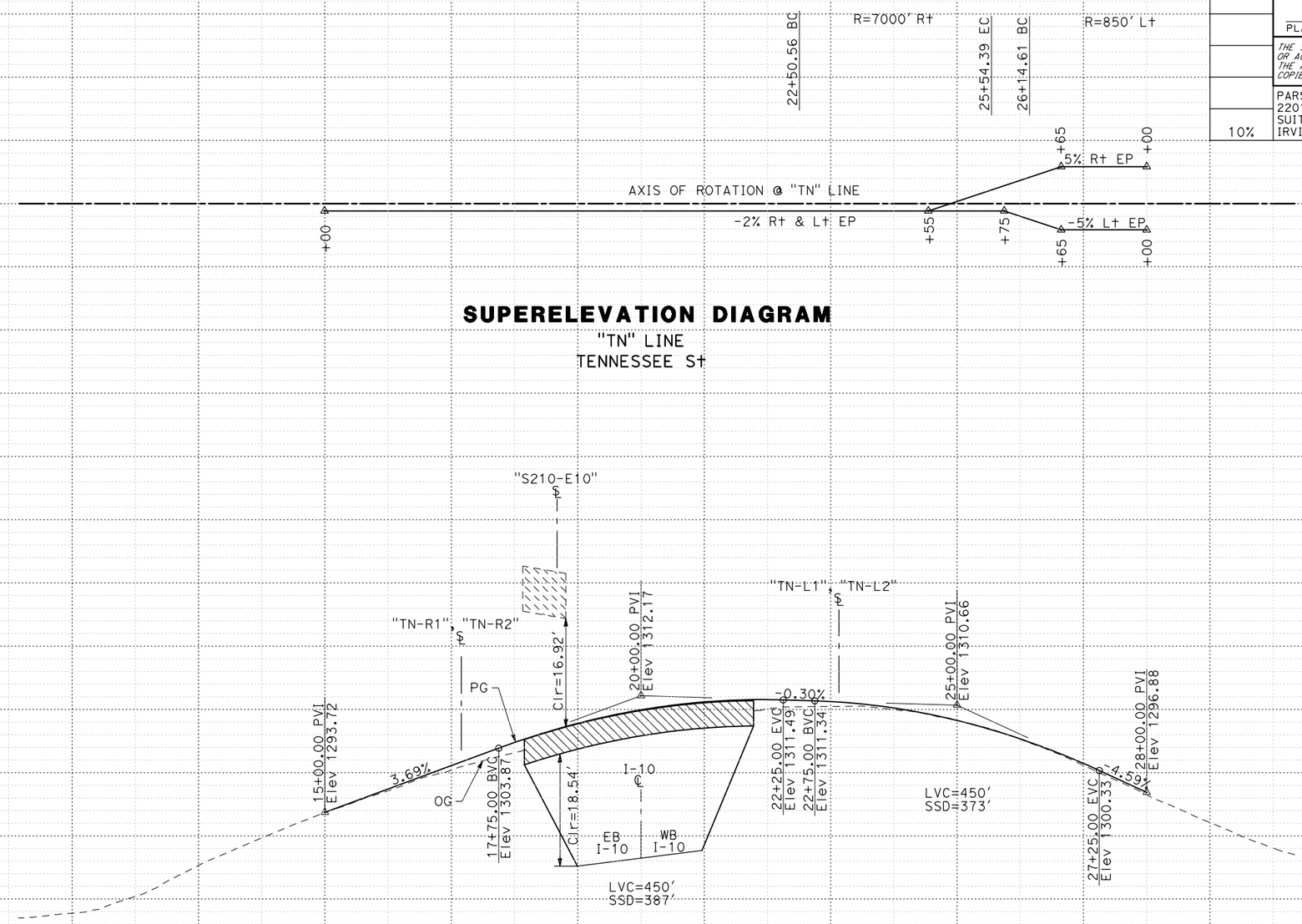

SUPERELEVATION DIAGRAM

"TN" LINE
TENNESSEE St

PROFILE

"TN" LINE
TENNESSEE St

STATION	3	4	15	6	7	8	9	20	1	2	3	4	25	6	7	8	9	30	TOTAL
CY Exc																			
CY Emb																			

I-10 CORRIDOR PROJECT
ALTERNATIVE 2 - HOV
PROFILE AND SUPERELEVATION DIAGRAM

SCALE Horiz 1" = 100'
Vert 1" = 10'

TN
PS-65

REVISED BY	DATE REVISED

CALCULATED-DESIGNED BY
CHECKED BY
CONSULTANT FUNCTIONAL SUPERVISOR

STATE OF CALIFORNIA - DEPARTMENT OF TRANSPORTATION
Caltrans

FILE: c:\pw_working\ptgpwise\p004075a\dms55174\63_TENNESSE_Profile_HOV.dgn
DATE: 7/29/2015
SCALE: 200.000 Ft. / in.
PLTDRV: c:\pw_working\ptgpwise\p004075a\dms11231\NEW-I10-BW-PDF.plt
PENTBL: pw:\\txplg02pwinf01.parsons.com:PTGPWISE\Documents\I-10_HOV\CAD\STANDARDS\PEN_TBL\1405.tbl

BORDER LAST REVISED 7/2/2010
USERNAME => p004075A
DGN FILE => 63_TENNESSE_Profile_HOV.dgn
RELATIVE BORDER SCALE IS IN INCHES 0 1 2 3
UNIT 2232
PROJECT NUMBER & PHASE 0800000040

LAST REVISION 00-00-00
DATE PLOTTED => 7/29/2015
TIME PLOTTED => 9:28:08 AM

Dist	COUNTY	ROUTE	POST MILES TOTAL PROJECT	SHEET No.	TOTAL SHEETS
08	SBd	10	4.7/R37.0		

REGISTERED CIVIL ENGINEER DATE

PLANS APPROVAL DATE

REGISTERED PROFESSIONAL ENGINEER No. Exp. CIVIL STATE OF CALIFORNIA

THE STATE OF CALIFORNIA OR ITS OFFICERS OR AGENTS SHALL NOT BE RESPONSIBLE FOR THE ACCURACY OR COMPLETENESS OF SCANNED COPIES OF THIS PLAN SHEET.

PARSONS
2201 DUPONT DRIVE
SUITE 200
IRVINE, CA 92612

SAN BERNARDINO
ASSOCIATED GOVERNMENTS
1170 W. 3RD STREET
SAN BERNARDINO, CA 92410

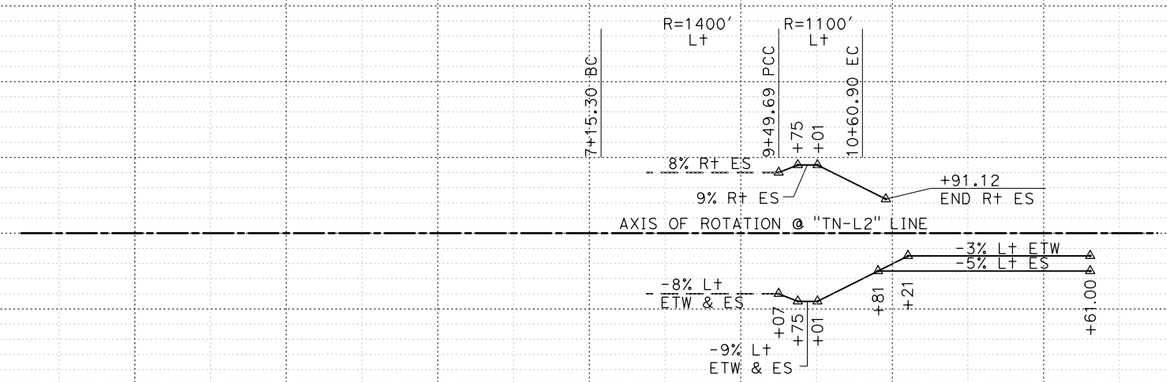

SUPERELEVATION
"TN-L2" LINE
TENNESSEE St WB OFF-RAMP

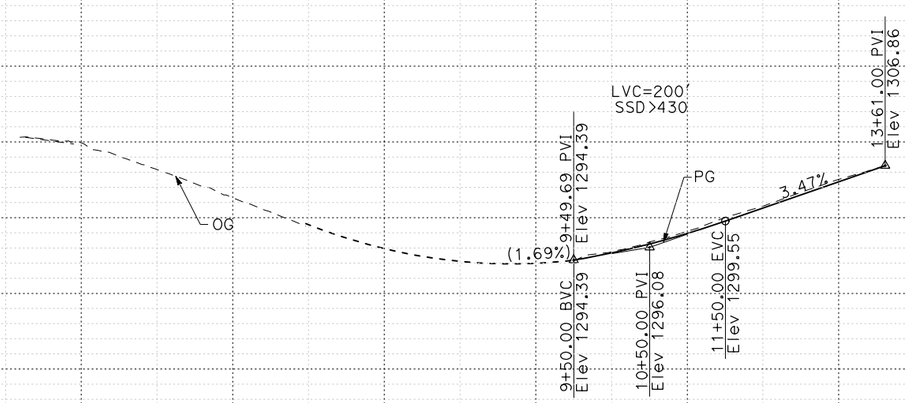

PROFILE
"TN-L2" LINE
TENNESSEE St WB OFF-RAMP

I-10 CORRIDOR PROJECT
ALTERNATIVE 2 - HOV
PROFILE AND SUPERELEVATION DIAGRAM

SCALE Horiz 1" = 100'
Vert 1" = 10'

TN-L2
PS-66

STATE OF CALIFORNIA - DEPARTMENT OF TRANSPORTATION

Caltrans

CONSULTANT FUNCTIONAL SUPERVISOR | CALCULATED-DESIGNED BY | CHECKED BY | REVISED BY | DATE REVISED

STATION | CY Exc | CY Emb | TOTAL

FILE: c:\pw_working\ptgpwise\p004075a\dms55174\63_TENNESSE_Profile_HOV.dgn
DATE: 7/7/2015
SCALE: 200.000 FT. / in.
PLTDRV: c:\pw_working\ptgpwise\p004075a\dms11231\NEW-I10-BW-PDF.plt
PENTBL: pw:\\txpla02pwinf01.parsons.com:PTGPWISE\Documents\I-10_HOV\CAD\STANDARDS\PEN_TBL\1405.tbl

LAST REVISION 00-00-00 | DATE PLOTTED => 7/29/2015 | TIME PLOTTED => 9:28:09 AM

BORDER LAST REVISED 7/2/2010 | USERNAME => p004075A | DGN FILE => 63_TENNESSE_Profile_HOV.dgn | RELATIVE BORDER SCALE IS IN INCHES 0 1 2 3 | UNIT 2232 | PROJECT NUMBER & PHASE 0800000040

Dist	COUNTY	ROUTE	POST MILES TOTAL PROJECT	SHEET No.	TOTAL SHEETS
08	SBd	10	4.7/R37.0		

REGISTERED CIVIL ENGINEER DATE

PLANS APPROVAL DATE

REGISTERED PROFESSIONAL ENGINEER No. Exp. CIVIL STATE OF CALIFORNIA

THE STATE OF CALIFORNIA OR ITS OFFICERS OR AGENTS SHALL NOT BE RESPONSIBLE FOR THE ACCURACY OR COMPLETENESS OF SCANNED COPIES OF THIS PLAN SHEET.

PARSONS
2201 DUPONT DRIVE
SUITE 200
IRVINE, CA 92612

SAN BERNARDINO
ASSOCIATED GOVERNMENTS
1170 W. 3RD STREET
SAN BERNARDINO, CA 92410

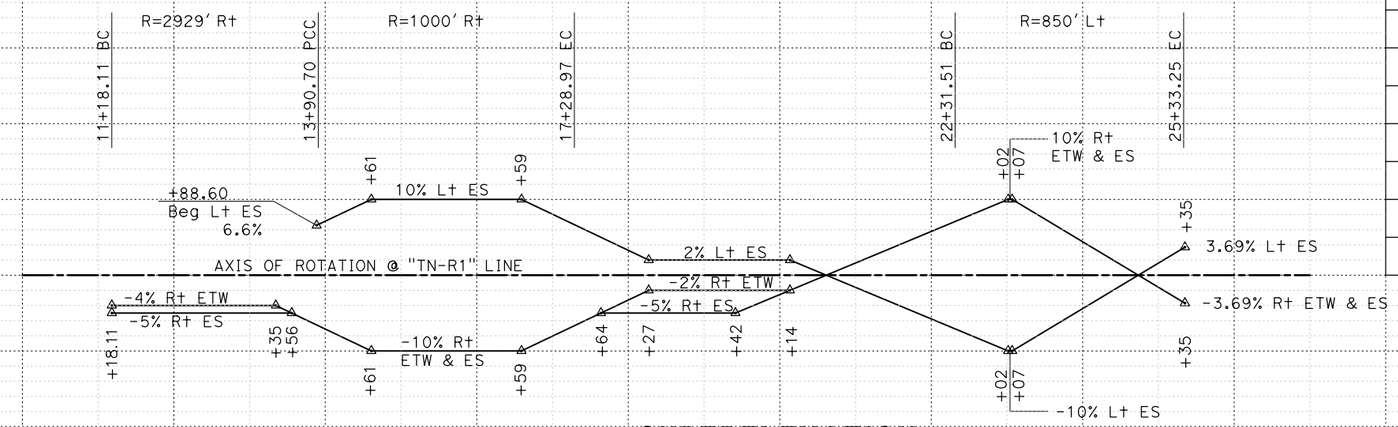

SUPERELEVATION
"TN-R1" LINE
TENNESSEE St EB OFF-RAMP

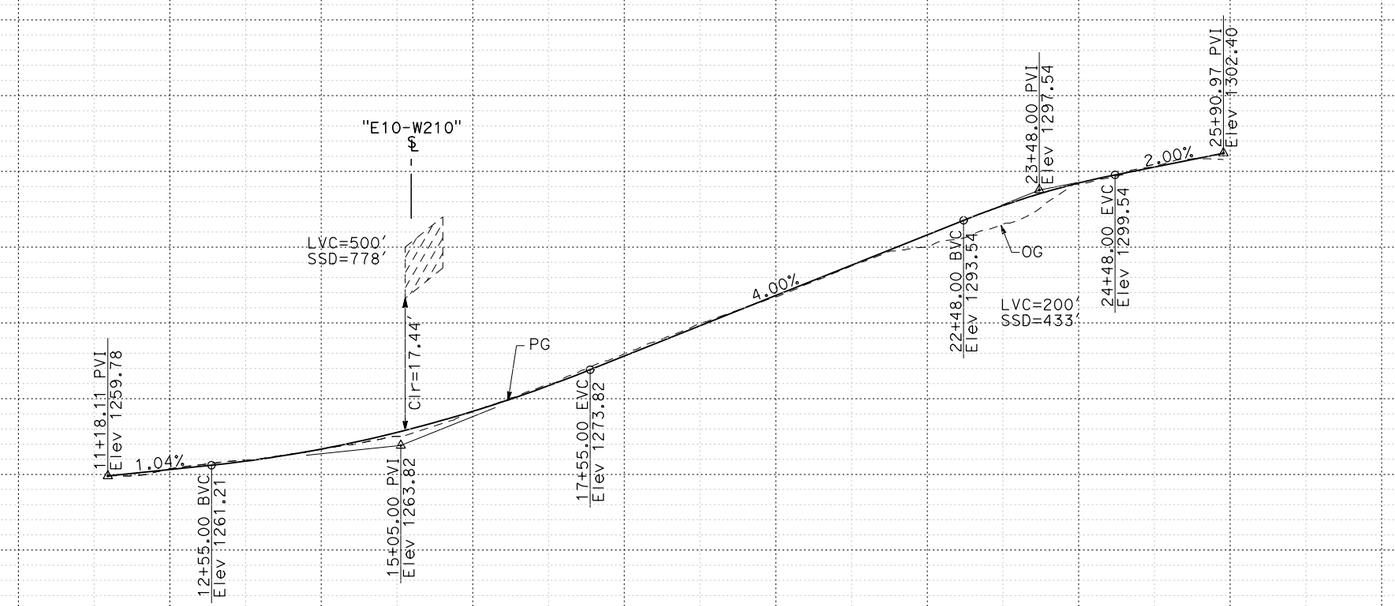

PROFILE
"TN-R1" LINE
TENNESSEE St EB OFF-RAMP

I-10 CORRIDOR PROJECT
ALTERNATIVE 2 - HOV
PROFILE AND SUPERELEVATION DIAGRAM

SCALE Horiz 1" = 100'
Vert 1" = 10'

TN-R1
PS-67

STATION	1	2	3	4	15	6	7	8	9	20	1	2	3	4	25	6	7	TOTAL
CY Exc																		
CY Emb																		

STATE OF CALIFORNIA - DEPARTMENT OF TRANSPORTATION
Caltrans®

CONSULTANT FUNCTIONAL SUPERVISOR
CALCULATED-DESIGNED BY
CHECKED BY
REVISED BY
DATE REVISED

FILE: c:\pw_working\ptgwise\p004075a\dms55174\63_TENNESSE_Profile_HOV.dgn
DATE: 7/29/2015
SCALE: 200.000 FT. / in.
PLTDRV: c:\pw_working\ptgwise\p004075a\dms11231\NEW-I10-BW-PDF.plt
PENTBL: pw:\\xpia02pwint01.parsons.com:PTGPWISE\Documents\I-10_HOV\CAD\STANDARDS\PEN_TBL\1405.tbl

LAST REVISION 00-00-00 | DATE PLOTTED => 7/29/2015 | TIME PLOTTED => 9:28:10 AM

Dist	COUNTY	ROUTE	POST MILES TOTAL PROJECT	SHEET No.	TOTAL SHEETS
08	SBd	10	4.7/R37.0		

REGISTERED CIVIL ENGINEER DATE

PLANS APPROVAL DATE

REGISTERED PROFESSIONAL ENGINEER No. Exp. CIVIL STATE OF CALIFORNIA

THE STATE OF CALIFORNIA OR ITS OFFICERS OR AGENTS SHALL NOT BE RESPONSIBLE FOR THE ACCURACY OR COMPLETENESS OF SCANNED COPIES OF THIS PLAN SHEET.

PARSONS
2201 DUPONT DRIVE
SUITE 200
IRVINE, CA 92612

SAN BERNARDINO
ASSOCIATED GOVERNMENTS
1170 W. 3RD STREET
SAN BERNARDINO, CA 92410

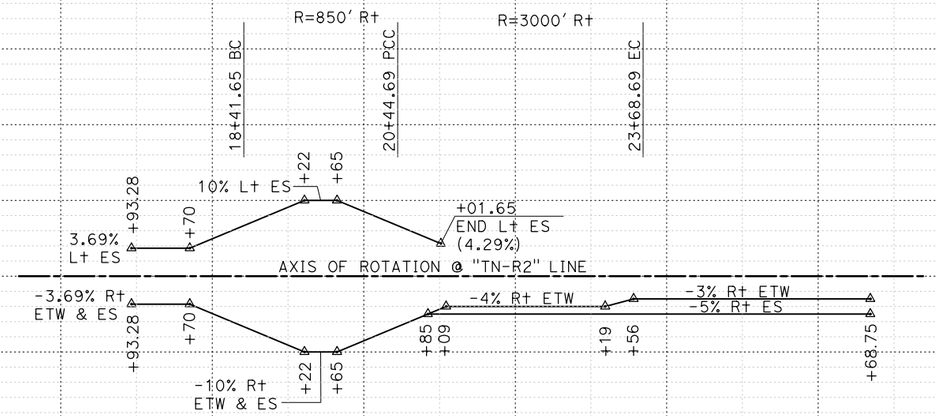

SUPERELEVATION
"TN-R2" LINE
TENNESSEE St EB ON-RAMP

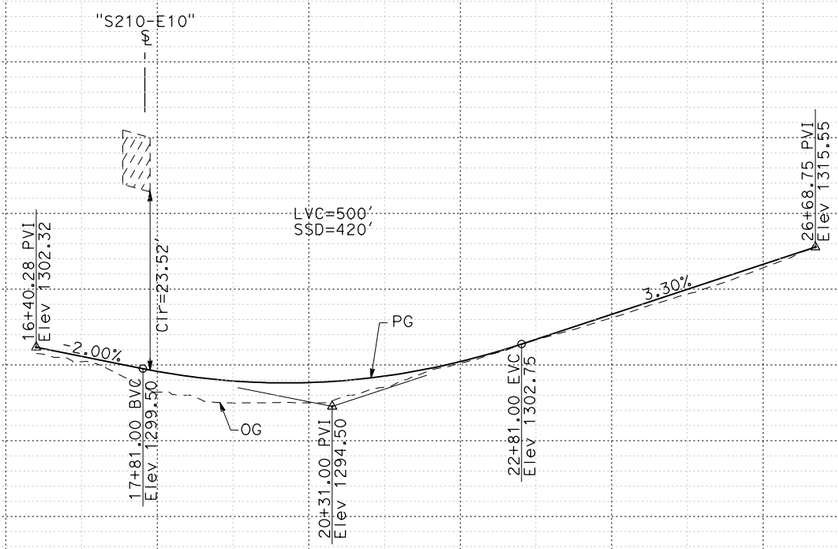

PROFILE
"TN-R2" LINE
TENNESSEE St EB ON-RAMP

I-10 CORRIDOR PROJECT
ALTERNATIVE 2 - HOV
PROFILE AND SUPERELEVATION DIAGRAM

SCALE Horiz 1" = 100'
Vert 1" = 10'

TN-R2
PS-68

STATION	15	6	7	8	9	20	1	2	3	4	25	6	7	TOTAL
CY Exc														
CY Emb														

REVISED BY | DATE REVISED | CALCULATED-DESIGNED BY | CHECKED BY | CONSULTANT FUNCTIONAL SUPERVISOR

STATE OF CALIFORNIA - DEPARTMENT OF TRANSPORTATION

Caltrans

FILE: c:\pw_working\ptgpwise\p004075a\dms55174\63_TENNESSE_Profile_HOV.dgn
DATE: 7/29/2015
SCALE: 200.000 FT. / in.
PLTDRV: c:\pw_working\ptgpwise\p004075a\dms11231\NEW-I10-BW-PDF.plt
PENTBL: pw:\\txplo02pwinf01.parsons.com:PTGPWISE\Documents\I-10_HOV\CAD\STANDARDS\PEN_TBL\I405.tbl

LAST REVISION 00-00-00 | DATE PLOTTED => 7/29/2015 | TIME PLOTTED => 9:28:12 AM

BORDER LAST REVISED 7/2/2010 | USERNAME => p004075A | DGN FILE => 63_TENNESSE_Profile_HOV.dgn | RELATIVE BORDER SCALE IS IN INCHES 0 1 2 3 | UNIT 2232 | PROJECT NUMBER & PHASE 0800000040

Dist	COUNTY	ROUTE	POST MILES TOTAL PROJECT	SHEET No.	TOTAL SHEETS
08	SBd	10	4.7/R37.0		

REGISTERED CIVIL ENGINEER DATE

PLANS APPROVAL DATE

REGISTERED PROFESSIONAL ENGINEER No. Exp. CIVIL STATE OF CALIFORNIA

THE STATE OF CALIFORNIA OR ITS OFFICERS OR AGENTS SHALL NOT BE RESPONSIBLE FOR THE ACCURACY OR COMPLETENESS OF SCANNED COPIES OF THIS PLAN SHEET.

PARSONS
2201 DUPONT DRIVE
SUITE 200
IRVINE, CA 92612

SAN BERNARDINO
ASSOCIATED GOVERNMENTS
1170 W. 3RD STREET
SAN BERNARDINO, CA 92410

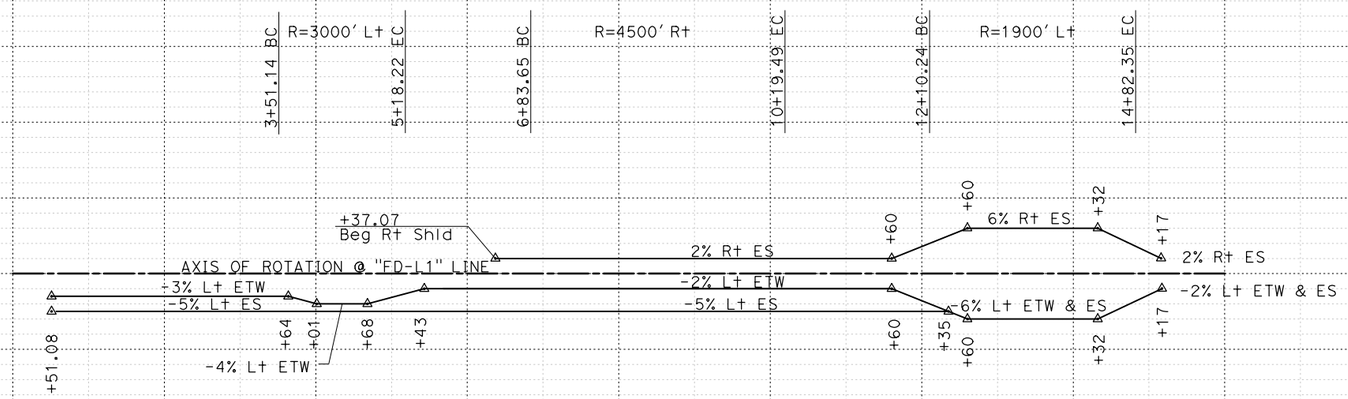

SUPERELEVATION DIAGRAM

"FD-L1" LINE
FORD St WB ON-RAMP

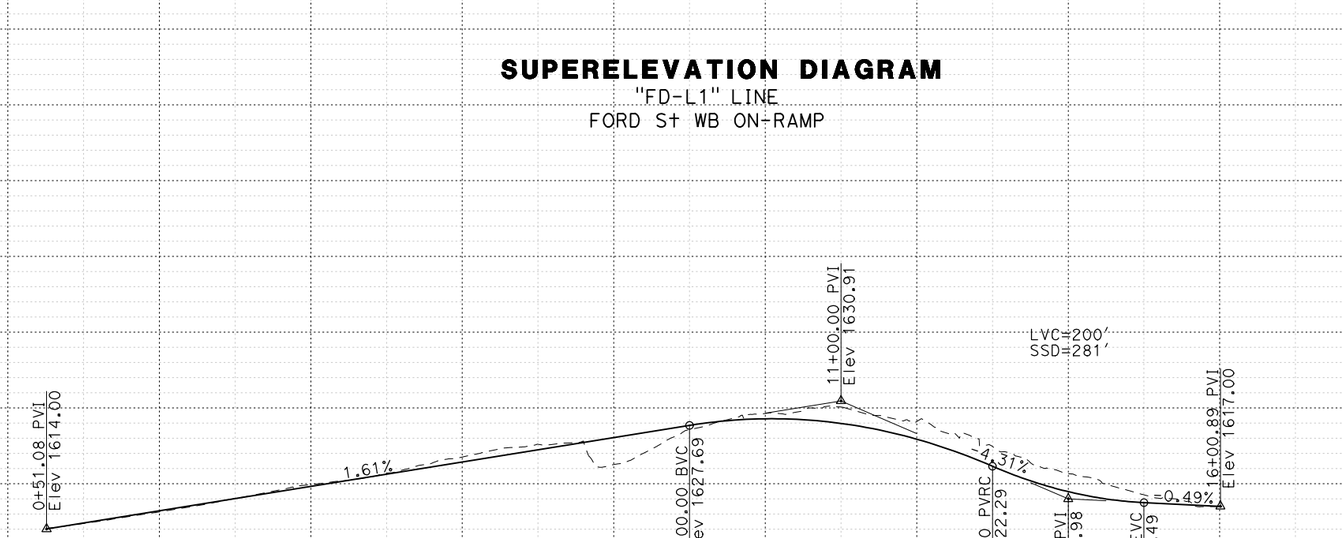

PROFILE

"FD-L1" LINE
FORD St WB ON-RAMP

I-10 CORRIDOR PROJECT
ALTERNATIVE 2 - HOV
PROFILE AND SUPERELEVATION DIAGRAM

SCALE Horiz 1" = 100'
Vert 1" = 10'

FD-L1
PS-69

STATION	1	2	3	4	5	6	7	8	9	10	1	2	3	4	15	6	TOTAL
CY Exc																	
CY Emb																	

STATE OF CALIFORNIA - DEPARTMENT OF TRANSPORTATION
Caltrans®

CONSULTANT FUNCTIONAL SUPERVISOR

CALCULATED-DESIGNED BY | CHECKED BY

REVISED BY | DATE REVISED

FILE: c:\pw_working\ptgpwise\p004075a\dms55174\77_FORD_Profile_HOV.dgn
DATE: 7/7/2015
SCALE: 200.000 FT. / in.
PLTDRV: c:\pw_working\ptgpwise\p004075a\dms11231\NEW-I10-BW-PDF.plt
PENTBL: pw:\\txpiq02pwinf01.parsons.com:PTGPWISE\Documents\I-10_HOV\CAD\STANDARDS\PEN_TBL\1405.tbl

LAST REVISION 00-00-00 | DATE PLOTTED => 7/29/2015 | TIME PLOTTED => 9:28:25 AM

Dist	COUNTY	ROUTE	POST MILES TOTAL PROJECT	SHEET No.	TOTAL SHEETS
08	SBd	10	4.7/R37.0		

REGISTERED CIVIL ENGINEER DATE

PLANS APPROVAL DATE

REGISTERED PROFESSIONAL ENGINEER No. Exp. CIVIL STATE OF CALIFORNIA

THE STATE OF CALIFORNIA OR ITS OFFICERS OR AGENTS SHALL NOT BE RESPONSIBLE FOR THE ACCURACY OR COMPLETENESS OF SCANNED COPIES OF THIS PLAN SHEET.

PARSONS
2201 DUPONT DRIVE
SUITE 200
IRVINE, CA 92612

SAN BERNARDINO
ASSOCIATED GOVERNMENTS
1170 W. 3RD STREET
SAN BERNARDINO, CA 92410

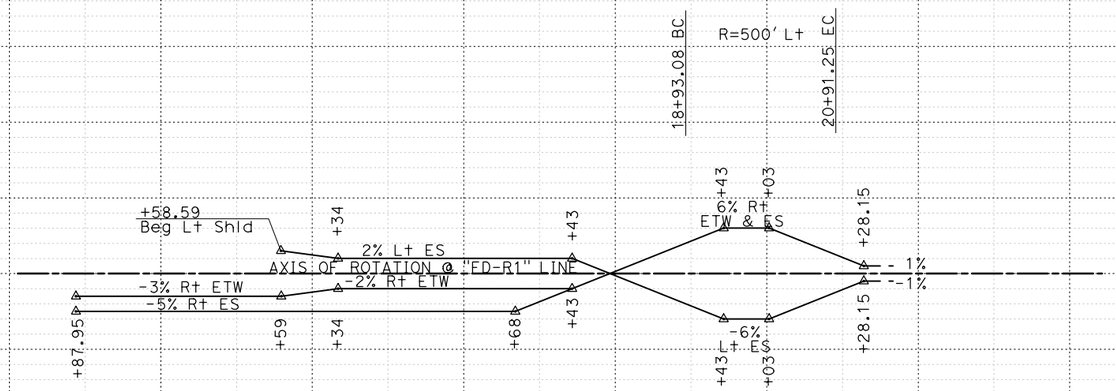

SUPERELEVATION DIAGRAM

"FD-R1" LINE
FORD St EB OFF-RAMP

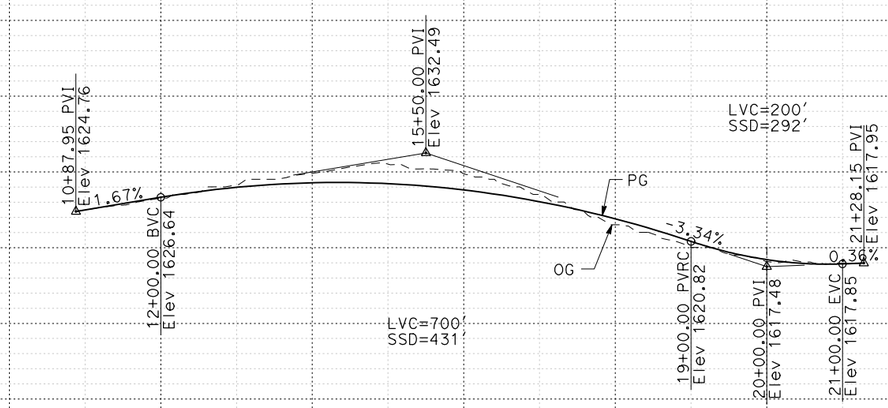

PROFILE

"FD-R1" LINE
FORD St EB OFF-RAMP

10% 0% -10% 1660 1650 1640 1630 1620 1610 1600 1590 1580

STATION 1 2 3 4 15 6 7 8 9 20 1 2 3 4 25 TOTAL

CY Exc
Emb

I-10 CORRIDOR PROJECT
ALTERNATIVE 2 - HOV
PROFILE AND SUPERELEVATION DIAGRAM

SCALE Horiz 1" = 100'
Vert 1" = 10'

FD-R1
PS-70

REVISED BY | DATE REVISED | CALCULATED-DESIGNED BY | CHECKED BY | SUPERVISOR | CONSULTANT FUNCTIONAL SUPERVISOR

STATE OF CALIFORNIA - DEPARTMENT OF TRANSPORTATION

Caltrans

FILE: c:\pw_working\ptgpwise\p004075a\dms55174\77_FORD_Profile_HOV.dgn
DATE: 7/7/2015
SCALE: 200.000 Ft. / in.
PLTDRV: c:\pw_working\ptgpwise\p004075a\dms11231\NEW-I10-BW-PDF.plt
PENTBL: pw:\\txpla02pwinf01.parsons.com:PTGPWISE\Documents\I-10_HOV\CAD\STANDARDS\PEN_TBL\I405.tbl

LAST REVISION 00-00-00 | DATE PLOTTED => 7/29/2015 | TIME PLOTTED => 9:28:26 AM

BORDER LAST REVISED 7/2/2010 | USERNAME => p004075A | DGN FILE => 77_FORD_Profile_HOV.dgn | RELATIVE BORDER SCALE IS IN INCHES 0 1 2 3 | UNIT 2232 | PROJECT NUMBER & PHASE 0800000040

Dist	COUNTY	ROUTE	POST MILES TOTAL PROJECT	SHEET No.	TOTAL SHEETS
08	SBd	10	4.7/R37.0		

REGISTERED CIVIL ENGINEER DATE

PLANS APPROVAL DATE

REGISTERED PROFESSIONAL ENGINEER No. Exp. CIVIL STATE OF CALIFORNIA

THE STATE OF CALIFORNIA OR ITS OFFICERS OR AGENTS SHALL NOT BE RESPONSIBLE FOR THE ACCURACY OR COMPLETENESS OF SCANNED COPIES OF THIS PLAN SHEET.

PARSONS
2201 DUPONT DRIVE
SUITE 200
IRVINE, CA 92612

SAN BERNARDINO
ASSOCIATED GOVERNMENTS
1170 W. 3RD STREET
SAN BERNARDINO, CA 92410

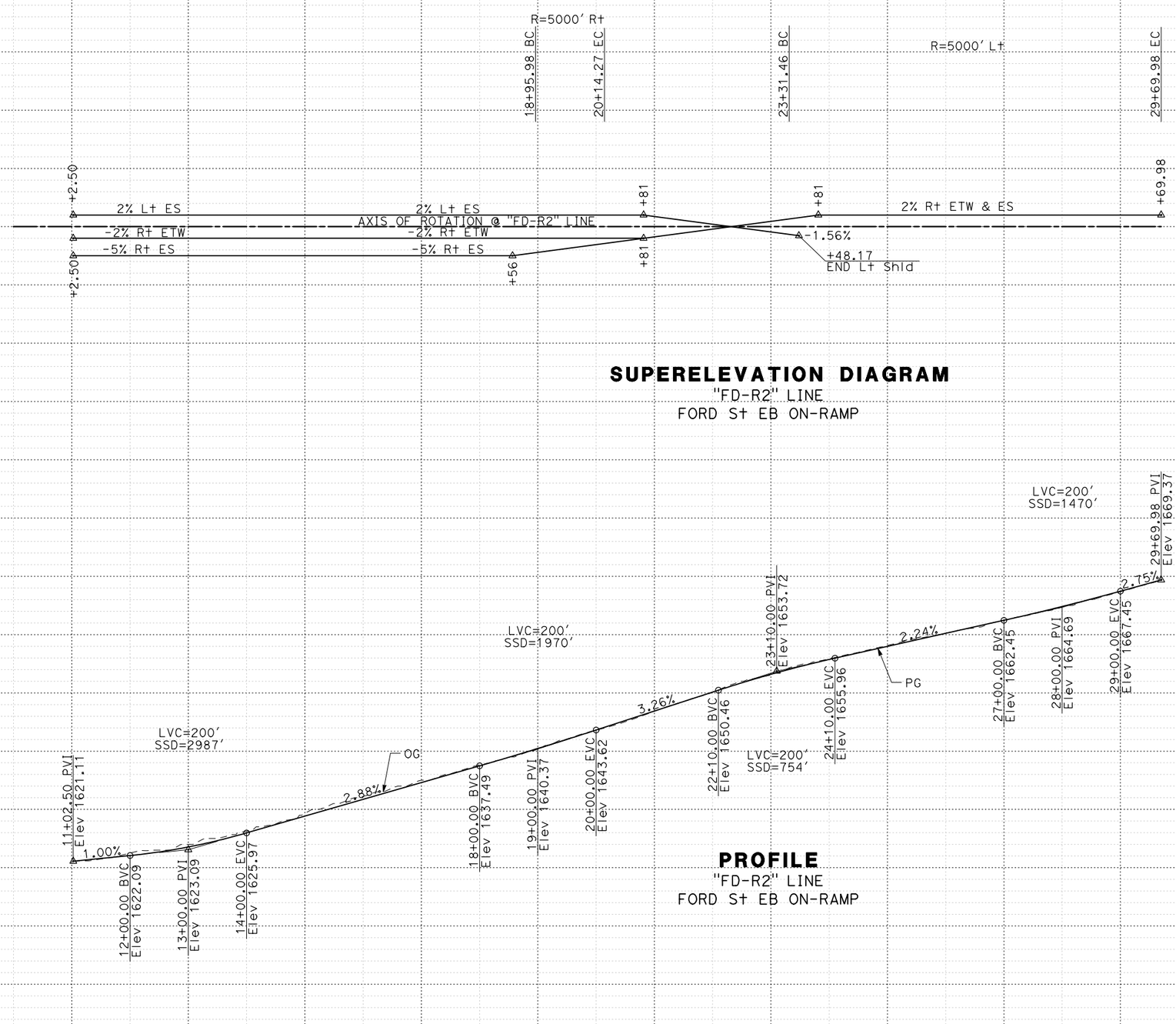

STATION 10 1 2 3 4 15 6 7 8 9 20 1 2 3 4 25 6 7 8 9 30 TOTAL

CY Exc

Emb

I-10 CORRIDOR PROJECT
ALTERNATIVE 2 - HOV
PROFILE AND SUPERELEVATION DIAGRAM

SCALE Horiz 1" = 100'
Vert 1" = 10'

FD-R2
PS-71

REVISED BY | DATE REVISED

CALCULATED-DESIGNED BY | CHECKED BY

CONSULTANT FUNCTIONAL SUPERVISOR

STATE OF CALIFORNIA - DEPARTMENT OF TRANSPORTATION

Caltrans

FILE: c:\pw_working\ptgpwise\p004075o\dms55174\77_FORD_Profile_HOV.dgn
DATE: 7/29/2015
SCALE: 200.000 FT / in.
PLTDRV: c:\pw_working\ptgpwise\p004075o\dms11231\NEW-I10-BW-PDF.plt
PENTBL: pw:\\xplio02p\info1.parsons.com:PTGPWISE\Documents\I-10_HOV\CAD\STANDARDS\PEN_TBL\1405.tbl

LAST REVISION 00-00-00 | DATE PLOTTED => 7/29/2015 | TIME PLOTTED => 9:28:28 AM