INITIAL SITE ASSESSMENT

Interstate 10 Corridor Project

San Bernardino and Los Angeles Counties

07-LA-10 PM 44.9/48.3
08-SBD-10 PM 0.0/R37.0

EA 0C2500
EFIS ID 0800000040



September 2014

STATE OF CALIFORNIA
Department of Transportation

CERTIFICATION

Parsons has conducted this Phase I Initial Site Assessment in general accordance with the American Society for Testing and Materials (ASTM) Standard Practice E 1527-05, *Standard Practice for Environmental Site Assessments: Phase I Environmental Site Assessment Process*, as applicable. This Phase I Initial Site Assessment was conducted for the following site:

- Interstate 10 Corridor Project

Parsons has reviewed all appropriate records and relevant data made available and conducted a visual site inspection of the project site. The information contained within this report is based on records and data made available and, to the best of Parsons' knowledge, is correct and current as of August 2014. This Phase I Initial Site Assessment carries no warranty for any purpose.

Prepared/Certified By: Elvira V. Gaddi September 25, 2014

Elvira Gaddi, Professional Engineer Date

TABLE OF CONTENTS

Chapter 1 **Summary** **1**
1.1 Alternative 1: No Build 1
1.2 Alternative 2: One High-Occupancy Vehicle Lane in Each Direction 1
1.3 Alternative 3: Two Express Lanes in Each Direction 1

Chapter 2 **Introduction** **5**
2.1 Purpose 5
2.2 Phase I Tasks 5
2.3 Special Terms and Conditions 6
2.4 Limitations and Exceptions of Assessment 7
2.5 Limiting Conditions and Methodology Used 7
2.6 User Reliance 7

Chapter 3 **Site Description** **9**
3.1 Location of Property 9
3.2 Site and Vicinity Characteristics 9
3.3 Descriptions of Structures, Roads, and Other Improvements on the Site 9
3.4 Information Reported by User Regarding Environmental Liens or Specialized Knowledge or Experience 10
3.5 Current Uses of the Property 10
3.6 Past Uses of the Property 11
3.7 Current and Past Uses of the Adjoining Properties 11

Chapter 4 **Records Review** **13**
4.1 Standard Environmental Record Sources, Federal and State 13
4.1.1 Databases with No Mapped Sites 13
4.1.2 Databases with Mapped Sites 15
4.1.3 Identified Recognized Environmental Conditions 23
4.2 Environmental Agency Records 24
4.3 Physical Setting Source(s) 30
4.3.1 USGS Topographic Map 30
4.3.2 Geologic, Hydrogeologic, and Meteorological Review 30
4.4 Historical Use Information 31
4.4.1 Aerial Photographs 31
4.4.2 Historic Topographic Maps 33
4.4.3 Fire Insurance Maps 36

4.4.4 Recorded Land Title Records 39
4.4.5 Building Department Records....39
4.4.6 Zoning/Land Use Records 39
4.4.7 Other Documents Reviewed 40

Chapter 5 **Information from Site Reconnaissance and Interviews 43**
5.1 Hazardous Substances in Connection with Identified Uses....43
5.2 Hazardous Substance Containers and Unidentified Substance Containers 43
5.3 Storage Tanks....43
5.4 Indications of PCBs 43
5.5 Indications of Asbestos....43
5.6 Indications of Solid Waste Disposal....45
5.7 Physical Setting Analysis, if Migrating Hazardous Substances Are an Issue 46
5.8 Lead....46
5.9 Interviews....46
5.10 Other Observed Conditions....46

Chapter 6 **Findings 49**
6.1 Findings Summary....49

Chapter 7 **Opinion 53**

Chapter 8 **Conclusions....57**

Chapter 9 **Deviations and Data Gaps....59**
9.1 Deviations 59
9.2 Data Gaps....59

Chapter 10 **References....61**

Chapter 11 **Signature(s) of Environmental Professional(s) 63**

Chapter 12 **Qualifications of Environmental Professionals....65**

Appendices

A Exhibits
B Proposed Project Site Plans
C Photographs of Project Site and Vicinity
D Environmental Database Report
E Historical Aerial Photo Report
F Historical Topographic Map Report
G Sanborn® Fire Insurance Map Report
H Caltrans ISA Checklist
I RECs Identified on Project Plans

List of Tables

Table 3-1. Adjacent Properties 9
Table 4-1. Federal ASTM Databases with No Mapped Sites 13
Table 4-2. State, Local, and Tribal ASTM Databases with No Mapped Sites 15
Table 4-3. Federal ASTM Databases with Mapped Sites 16
Table 4-4. State ASTM Databases with Mapped Sites 19
Table 4-5. Preliminarily Identified Properties for Acquisition that may be RECs 25
Table 5-1. Bridges Being Modified by Proposed Project 44

This page intentionally left blank.

ACRONYMS AND ABBREVIATIONS

ACM	asbestos-containing material
ADL	aerially deposited lead
AST	aboveground storage tank
ASTM	American Society of Testing and Materials
Cal-OSHA	California Occupational Safety and Health Administration
Caltrans	California Department of Transportation
CCR	California Code of Regulations
CEQA	California Environmental Quality Act
CERCLA	Comprehensive Environmental Response, Compensation, and Liability Act
CERCLIS	Comprehensive Environmental Response, Compensation and Liability Information System
CESQG	Conditionally Exempt Small Quantity Generator
CFR	*Code of Federal Regulations*
CHMIRS	California Hazardous Materials Incident Report System
CUPA	Certified Unified Program Agency
DI	Deionized Water
DTSC	Department of Toxic Substances Control
EPA	United States Environmental Protection Agency
EPCRA	Emergency Planning and Community Right-to-Know
ERNS	Emergency Response Notification System
^{o}F	degrees Fahrenheit
FIFRA	Federal Insecticide, Fungicide and Rodenticide Act
FINDS	Facility Index System/Facility Registry System
FTTS	FIFRA/TSCA Tracking System
HMIRS	Hazardous Materials Information Reporting System
HOV	high-occupancy vehicle

I-10	Interstate 10
ICIS	Integrated Compliance Information System
ISA	Initial Site Assessment
kg	kilograms
LA/SB	Los Angeles/San Bernardino
LBP	lead-based paint
lbs	pounds
LQG	Large Quantity Generator
LUST	leaking underground storage tank
m	meter
mg/kg	milligrams per kilogram
mg/L	milligrams per liter
MLTS	Material Licensing Tracking System
MTBE	methyl tertiary-butyl ether
NCP	National Oil and Hazardous Substances Pollution Contingency Plan
NEPA	National Environmental Policy Act
NFRAP	No Further Remedial Action Planned
NLR	No Longer Report
NOV	Notice of Violation
NPDES	National Pollutant Discharge Elimination System
NPL	National Priorities List
NRC	Nuclear Regulatory Commission
PADS	PCB Activity Database System
PCBs	polychlorinated biphenyls
PM	Post Mile
PRP	Potentially Responsible Parties
RAATS	RCRA Administrative Tracking System

RADINFO	Radiation Information Database
RCRA	Resource Conservation and Recovery Act
RECs	Recognized Environmental Conditions
RMP	Risk Management Plan
ROW	right-of-way
SANBAG	San Bernardino Associated Governments
SCE	Southern California Edison
SLIC	Spills, Leaks, Investigations and Cleanup
SQG	Small Quantity Generators
SWEEPS	Statewide Environmental Evaluation and Planning System
SWF/LF	Solid Waste Facilities/Landfills
TCLP	toxicity characteristic leaching procedure
TIS	Track Info Services, LLC
TPH	total petroleum hydrocarbons
TSCA	Toxic Substances Control Act
TSD	Treatment, Storage, and/or Disposal
USGS	United States Geological Survey
UST	underground storage tank
VOCs	volatile organic compounds
WDS	Waste Discharger System
WET	Waste Extraction Test
WMU	Waste Management Unit
WMUDS	Waste Management Unit Database System
WRCC	Western Regional Climate Center Web Page (http://www.wrcc.dri.edu/)

This page intentionally left blank.

Chapter 1 Summary

Parsons has conducted this Phase I Initial Site Assessment (ISA) in general accordance with the American Society for Testing and Materials Standard Practice (ASTM) E 1527-05, *Standard Practice for Environmental Site Assessments: Phase I Environmental Site Assessment Process*, as applicable, for the following site:

- Interstate 10 (I-10) Corridor Project

Appendix A, Exhibit 1, Project Vicinity Map, presents the regional location of the project. Appendix A, Exhibit 2, Site Map, presents the general location of the site.

The California Department of Transportation (Caltrans), in cooperation with the San Bernardino Associated Governments (SANBAG), proposes to add freeway lanes through all or a portion of the 33-mile stretch of I-10 from the Los Angeles/San Bernardino (LA/SB) county line to Ford Street in San Bernardino County. The project limits, including transition areas, extend from approximately 0.4 mile west of White Avenue in Pomona at Post Mile (PM) 44.9 to Live Oak Canyon Road in Yucaipa at PM 37.0.

1.1 Alternative 1: No Build

Alternative 1 (No Build) would maintain the existing lane configuration of I-10 within the project limits with no additional mainline lanes or associated improvements to be provided.

1.2 Alternative 2: One High-Occupancy Vehicle Lane in Each Direction

Alternative 2 (One High-Occupancy Vehicle [HOV] Lane in Each Direction) would extend the existing HOV lane in each direction of I-10 from the current HOV terminus near Haven Avenue in Ontario to Ford Street in Redlands, a distance of approximately 25 miles.

1.3 Alternative 3: Two Express Lanes in Each Direction

Alternative 3 (Two Express Lanes in Each Direction) would provide two Express Lanes in each direction of I-10 from the LA/SB county line to California Street (near SR-210) in the City of Redlands and one Express Lane in each direction from California Street to Ford Street in Redlands, a total of 33 miles. The Express Lanes would be priced managed lanes in which vehicles not meeting the minimum occupancy requirement would pay a toll. West of Haven Avenue, a single new lane would be constructed and combined with the existing HOV lane to

provide two Express Lanes in each direction; east of Haven Avenue, all Express Lanes would be constructed by the project.

Proposed project site plans can be found in Appendix B of this report.

Available information for the site and surroundings was collected and evaluated to identify Recognized Environmental Conditions (RECs). According to the ASTM Standard Practice E 1527-05, the term REC means "the presence or likely presence of hazardous substances or petroleum products on a property under conditions that indicate an existing release, a past release, or a material threat of a release of any hazardous substances or petroleum products into structures on the property or into the ground, groundwater, or surface water of the property."

Based on the definition of an REC in the ASTM Standard Practice E 1527-05, the following RECs were identified or discovered for the project site:

- One leaking underground storage tank (LUST) incident is currently undergoing remedial activities. The site, known as the Former M&M Smog and Muffler site, is located at 1915 Tippecanoe in San Bernardino. Soil samples indicated that the soil is contaminated with gasoline-related contaminants above regulatory limits. Remedial activities are continuing at the site. A Request for No Further Action was submitted in May 2014 and is still awaiting approval.
- Wooden utility poles along the roadside and rail ties within the railroad right-of-way (ROW) are assumed to be coated with creosote, a wood preservative containing phenol derivatives and toxic hydrocarbons. Based on preliminary design, railroad ties will remain in place. Therefore, no action is required. The location and quantity of wooden utility poles cannot be determined until final design is complete. However, these wooden poles would need to be properly managed if removed and disposed. According to Southern California Edison (SCE), where poles are removed and the poles are not located in the same position, the holes are typically backfilled with sand slurry, and sometimes capped with concrete and/or asphalt, depending on the location. Post pole-removal soil analysis is only recommended if soil discoloration is observed.
- Asbestos-containing materials (ACM) are suspected to be present in the following bridge components: bridge joint compound materials, bridge rail leveling shims, concrete and asphalt, as well as, in several structures on preliminarily identified parcels for acquisition. South Coast Air Quality Management District Rule 1403 requires an asbestos survey of any bridge/structure undergoing demolition/renovation regardless of the type or age. Surveys of bridges should be performed prior to finalization of the Caltrans Project Approval/Environmental Document phase of the project. Surveys of structures, other than

bridges, should be performed during right-of-way demolition. ACMs that may be disturbed during construction activities should be managed according to California Occupational Safety and Health Administration (Cal-OSHA) regulations (Title 8, California Code of Regulations [CCR], Section 1529).

- Paint used for lane striping may contain lead-based paint (LBP) or other hazardous materials, and paint used in structures on preliminarily identified parcels for acquisition may exceed hazardous waste criteria under CCR Title 22; these would require disposal in a Class I disposal site. Any structures acquired as part of the project should be analyzed, as well as, the list of bridges affected by the proposed project. Any painted areas on these structures should be tested for LBP. It is recommended that the paint used for lane striping and in structures to be acquired be tested for LBP prior to removal to determine proper disposal methods. Surveys on bridges should be performed prior to finalization of the Caltrans Project Approval/Environmental Document phase of the project. Surveys on structures to be demolished as part of project acquisitions should have surveys conducted during right-of-way demolition.
- Previous aerially deposited lead (ADL) sampling has been conducted along the proposed project corridor. Four past reports covering approximately 18.7 miles of the proposed project corridor have indicated that soils sampled along the corridor contain some amounts of lead and have the potential to be classified as hazardous waste if not reused at the site. Caltrans has granted an exemption from further sampling and analysis of the untested portions of the corridor (Caltrans, 2008); however, a review of the appropriate Department of Toxic Substances Control (DTSC) variance needs to be conducted to determine if these soils are suitable for reuse within State right-of-way (ROW) when construction commences. It is also recommended that a new Site Assessment for Aerially Deposited Lead be conducted for the entire project corridor, as ADL levels may have changed since the previous reports were conducted. Surveys should be performed prior to finalization of the Caltrans Project Approval/Environmental Document phase of the project. Since the project is in the preliminary design phase, the exact location of where the ADL sampling should occur cannot be determined until project design is closer to being finalized.
- Several parcels have been preliminarily identified for acquisition. Several of these parcels have or have had underground storage tanks (USTs) or above-ground storage tanks (ASTs) located on them. These parcels will need to be surveyed to determine whether any USTs or ASTs are located within the area identified for acquisition. If USTs or ASTs are located within the area to be acquired, proper removal procedures will need to be followed. If the USTs or ASTs contain hazardous materials, soils surrounding the tanks should be collected and analyzed for said hazardous materials after the removal of the tanks to determine proper

handling and disposal requirements. Because the contents of these USTs and ASTs are not known, these sites are considered RECs for the project.

- Herbicides and pesticides may be present along the project location where historic and current agricultural activities occur. It is recommended that soil samples be collected and analyzed for herbicides and pesticides to determine proper handling and disposal requirements. Surveys should be performed prior to finalization of the Caltrans Project Approval/Environmental Document phase of the project.

Appendix I, RECs Identified on Project Plans, contains figures showing the locations of these RECs on the respective project plans.

No other environmental concerns were visually identified during a site reconnaissance conducted on October 28, 2013.

A Phase I ISA does not include any sampling and analysis of potentially contaminated materials. The scope of work of this Phase I ISA did not specifically include sampling and analysis; therefore, no independent soil or groundwater or other sampling and analyses were conducted.

Chapter 2 Introduction

2.1 Purpose

Parsons conducted a Phase I ISA in general accordance with ASTM Standard Practice E 1527-05, *Standard Practice for Environmental Site Assessments: Phase I Environmental Site Assessment Process*, as applicable:

- Interstate 10 Corridor Project

Appendix A, Exhibit 3, provides the approximate location of the site on a United States Geological Survey (USGS) topographic map.

The term REC, as defined in ASTM Standard Practice E 1527-05, means the presence or likely presence of any hazardous substances or petroleum products on a property under conditions that indicate an existing release, a past release, or a material threat of a release of any hazardous substances or petroleum products into structures on the property or into the ground, groundwater, or surface water of the property. The term includes hazardous substances or petroleum products even under conditions in compliance with applicable laws. The term is not intended to include *de minimis* conditions that generally would not be the subject of an enforcement action if brought to the attention of appropriate governmental agencies.

2.2 Phase I Tasks

The following tasks were performed.

Records Review

Available current and historical documents pertinent to environmental activities conducted in or near the site were reviewed. Topics of interest include chemical usage or inventories, waste management records, Resource Conservation and Recovery Act (RCRA) or Comprehensive Environmental Response Compensation and Liability Act (CERCLA) activities.

Site Reconnaissance and Interviews

Site reconnaissance to visually and physically observe and document conditions on the property was performed. Interviews were conducted in keeping with the requirements of ASTM Standard Practice E 1527-05, § 7.1 – 7.2.

File Search and Records Review

A search of federal, State, and local regulatory agency electronic databases was performed. This database search identifies locations that are regulated under various environmental laws, notably CERCLA, RCRA, and Toxic Substances Control Act (TSCA). It also identifies locations where a release of hazardous substances has occurred or is suspected.

Historical Records Review

Available historical aerial photographs were reviewed to identify all obvious uses from the present back to the first developed use or 1950, whichever is earlier.

Evaluate Data and Prepare Report

Significant findings from the above-stated tasks were summarized, RECs were identified, and recommendations were made for additional site assessment activities, if needed.

2.3 Special Terms and Conditions

- The information and conclusions presented in this report are valid only for the circumstances of the site investigated as described in this report as it existed during the October 28, 2013, investigation time period.
- This report does not constitute a warranty, guarantee, or representation of the absolute absence of hazardous or otherwise harmful substances or conditions found on the site or, if such substances and conditions are on the site, that the investigation accurately defined the degree and extent of possible contamination of the site.
- Parsons evaluated the reasonableness and completeness of the available relevant information but does not assume responsibility for the truth or accuracy of any information provided to Parsons by others or for the lack of information that is intentionally, unintentionally, or negligently withheld from Parsons by others.
- After acceptance of this report, if Parsons obtains information that it believes warrants further exploration and development, Parsons will endeavor to provide that information, but Parsons will not be liable for not doing so.
- This report is neither a legal opinion nor compliance with any environmental law, "innocent landowner defense," or "due diligence inquiry." Only legal counsel involved in the property transaction is competent to determine the legal implications of information or conclusions contained in this report.
- Parsons is not responsible for any effect on the property owner(s)' or others' legal rights, obligations, or liabilities; or for any effect upon the financeability, marketability, or value of the property; or for the occurrence or nonoccurrence of any transaction involving the property based on the information stated in this report.

2.4 Limitations and Exceptions of Assessment

To achieve the study objectives stated in this report, Parsons based its conclusions on the best information available during the period of the investigation and within the limits prescribed by the ASTM Standard.

No investigative method can completely eliminate the possibility of obtaining partially imprecise or incomplete information. Professional judgment was exercised in gathering and evaluating the information obtained, and Parsons commits itself to the usual care, thoroughness, and competence of the engineering profession.

2.5 Limiting Conditions and Methodology Used

The ISA investigations were limited to a records review (i.e., federal/State environmental databases, historic topographic maps, and historic aerial photographs) and a site reconnaissance. The Phase I ISA investigations were completed in accordance with the ASTM Standard Practice E 1527-05.

The site investigation did not include detailed surveys of the project site, such as a radon gas survey, analysis of potable water, a wetlands study, or environmental sampling (e.g., soil and groundwater sampling and analysis).

The ISA investigation did include the following non-scope items: ACM in structures and LBP in structures and paint used for lane striping.

2.6 User Reliance

This report was prepared for Caltrans District 8. It may be relied upon by Caltrans District 8.

This page intentionally left blank.

Chapter 3 Site Description

3.1 Location of Property

The I-10 Corridor Project starts in Pomona, California, and continues eastwardly and terminates in Redlands, California.

3.2 Site and Vicinity Characteristics

Table 3-1 provides a description of the properties directly adjacent to the site.

Table 3-1. Adjacent Properties

Direction	Description of Adjacent Properties
North	Most of the adjacent properties north of I-10 include commercial and industrial facilities with some residential housing. There is some agricultural use north of I-10 in Redlands. In addition, along the eastern end of the alignment in Redlands, most of the adjacent properties are residential.
South	Most of the adjacent properties south of I-10 include commercial and industrial facilities with some residential housing. Ontario International Airport is located south of I-10 in Ontario. There is some agricultural use south of I-10 in Redlands. In addition, along the eastern end of the alignment in Redlands, most of the adjacent properties are residential.
East	East of the project alignment is residential housing and agricultural land.
West	West of the project alignment is mostly urban residential housing.

3.3 Descriptions of Structures, Roads, and Other Improvements on the Site

The existing I-10 consists of three to five lanes in each direction (eastbound and westbound). The number of lanes varies throughout the project alignment. Both the eastbound and westbound lanes have 8-foot-wide paved outside shoulders.

Industrial, commercial, and residential land surrounds the proposed project area. The study area includes land within a 0.25-mile distance from the proposed project and begins approximately 2 miles west of the LA/SB county line in Pomona and terminates at Ford Street in Redlands.

3.4 Information Reported by User Regarding Environmental Liens or Specialized Knowledge or Experience

Title Records

A list of preliminary ROW acquisition properties that may have environmental concerns is presented in Section 4.1.3. The list will be finalized at later stages of the project. Title reports for the freeway ROW acquisition properties were not obtained and not reviewed for this report.

Environmental Liens

Available information on the property does not indicate environmental liens on the property.

Specialized Knowledge or Experience

Other than the information contained herein, no specialized knowledge or experience was reported or discovered for the project.

Commonly Known or Reasonably Ascertainable Information

Other than the information contained herein, no information was reported concerning commonly known or reasonably ascertainable information.

Valuation Reduction for Environmental Issues

Because the property is already owned by Caltrans District 8, no valuation reduction was calculated.

Owner, Property Manager, and Occupant Information

Other than the information contained herein, no information was reported concerning the owner, property manager, and occupants. The property is owned by the State.

Reason for Performing Phase I

The ISA is being conducted as part of the California Environmental Quality Act (CEQA) and National Environmental Policy Act (NEPA) process to document site conditions prior to project construction along I-10.

Other

No other information of environmental interest was provided by Caltrans District 8.

3.5 Current Uses of the Property

The current use of the property is a transportation facility. I-10 consists of three to five lanes in each direction (eastbound and westbound), with 8-foot-wide paved outside shoulders. There are

3-foot-wide gravel shoulders along I-10, except at overcrossing locations where there are no gravel shoulders.

The property surrounding the proposed project is currently commercial, industrial, residential, and open space/undeveloped land.

3.6 Past Uses of the Property

Based on available aerial photographs (see Section 4.4.1), the project site has been designated as roadway as far back as 1954. Undeveloped land was predominant in the immediate vicinity of the project area in the early 1900s. Industrial, commercial, agricultural, and residential uses have been identified in the immediate vicinity of the project area since the mid-1900s. The industrial and commercial areas have expanded. Residential areas have developed farther east and south of the project alignment. Agricultural use has been reduced.

3.7 Current and Past Uses of the Adjoining Properties

Table 3-1 provides a description of the current uses of the adjoining properties. Historical aerial photos show the adjacent properties to consist of agriculture, undeveloped land, and industrial/ commercial use. Most of the current structures adjacent to the project location have been present since 2002.

This page intentionally left blank.

Chapter 4 Records Review

This section presents information concerning the site and the surroundings from various recorded sources. Electronic databases representing standard environmental record sources and physical setting sources were reviewed. Information pertinent to the site is summarized in this section.

4.1 Standard Environmental Record Sources, Federal and State

The services of an environmental database company was retained to search applicable regulatory agency lists and standard environmental record sources to identify locations of potential concern within the ASTM Standard Practice E 1527-05 (Standard) minimum search distances. Because the project site area is large, the search distance was limited to 0.25-mile from the boundary of the project site area, with the exception of the National Priorities List (required search distance of 1.0 mile) and the Treatment, Storage, and Disposal Facilities (TSDF) database (required search distance of 0.50 mile). The following summarizes the environmental database reports, dated October 10, 2013 (EDR, 2013) and March 24, 2014 (EDR, 2014). Appendix D presents the complete environmental data reports. The reports include maps indicating the search distance of 0.25-mile, 0.50-mile, and 1.0-mile from the boundary of the project site area. Appendix A, Exhibit 3, presents the location of the mapped sites relative to the site.

4.1.1 Databases with No Mapped Sites

Federal ASTM Records

Table 4-1 lists federal databases where no mapped sites were found within the search area.

Table 4-1. Federal ASTM Databases with No Mapped Sites

Acronym/ Abbreviation	Database	Description
NPL	National Priority List	The NPL listing, also known as the Superfund list, is a subset of the Comprehensive Environmental Response, Compensation and Liability Information System (CERCLIS) database. The NPL database identifies more than 1,200 sites nationwide for priority cleanup under the Superfund Program. NPL sites may encompass relatively large areas. As a result, the environmental database company provides coverage for more than 1,000 NPL site boundaries produced by the United States Environmental Protection Agency (EPA) Environmental Photographic Interpretation Center.
Proposed NPL	Proposed National Priority List Sites	A site that has been proposed for listing on the NPS through the issuance of a proposed rule in the *Federal Register.* EPA then accepts public comments on the site, responds to the comments, and places on the NPL those sites that continue to meet the requirements for listing.

Table 4-1. Federal ASTM Databases with No Mapped Sites

Acronym/ Abbreviation	Database	Description
Delisted NPL	National Priority List Deletions	The National Oil and Hazardous Substances Pollution Contingency Plan (NCP) establishes the criteria that EPA uses to delete sites from the NPL. In accordance with 40 *Code of Federal Regulations* (CFR) 300.425.(e), sites may be deleted from the NPL where no further response is appropriate.
US ENG CONTROLS	Engineering Controls Site List	A listing of sites with engineering controls in place. Engineering controls include various forms of caps, building foundations, liners, and treatment methods to create pathway elimination for regulated substances to enter environmental media or affect human health.
US INST CONTROLS	Sites with Institutional Controls	A listing of sites with institutional controls in place. Institutional controls include administrative measures, such as groundwater use restrictions, construction restrictions, property use restrictions, and post remediation care requirements intended to prevent exposure to contaminants remaining on site. Deed restrictions are generally required as part of the institutional controls.
US CDL	Clandestine Drug Labs	A listing of clandestine drug lab locations. The U.S. Department of Justice ("the Department") provides this Web site as a public service. It contains addresses of some locations where law enforcement agencies reported they found chemicals or other items that indicated the presence of either clandestine drug laboratories or dumpsites. In most cases, the source of the entries is not the Department, and the Department has not verified the entry and does not guarantee its accuracy. Members of the public must verify the accuracy of all entries by, for example, contacting local law enforcement and local health departments.
TSCA	Toxic Substances Control Act	TSCA identifies manufacturers and importers of chemical substances included on the TSCA Chemical Substance Inventory list. It includes data on the production volume of these substances by plant site.
SSTS	Section 7 Tracking Systems	Section 7 of the Federal Insecticide, Fungicide and Rodenticide Act (FIFRA), as amended (92 Stat. 829) requires all registered pesticide-producing establishments to submit a report to EPA by March 1 each year. Each establishment must report the types and amounts of pesticides, active ingredients and devices being produced, and those having been produced and sold or distributed in the past year.
ICIS	Integrated Compliance Information System	ICIS supports the information needs of the national enforcement and compliance program, as well as the unique needs of the National Pollutant Discharge Elimination System (NPDES) program.
MLTS	Material Licensing Tracking System	MLTS is maintained by the Nuclear Regulatory Commission (NRC) and contains a list of approximately 8,100 sites that possesses or uses radioactive materials and that are subject to NRC licensing requirements. To maintain currency, EDR contacts the Agency on a quarterly basis.
RADINFO	Radiation Information Database	RADINFO contains information about facilities that are regulated by EPA regulations for radiation and radioactivity.

Table 4-1. Federal ASTM Databases with No Mapped Sites

Acronym/ Abbreviation	Database	Description
RAATS	RCRA Administrative Tracking System	RAATS contains records based on enforcement actions issued under RCRA pertaining to major violators and includes administrative and civil actions brought by EPA. For administration actions after September 30, 1995, data entry in the RAATS database was discontinued. EPA will retain a copy of the database for historical records. It was necessary to terminate RAATS because a decrease in agency resources made it impossible to continue to update the information contained in the database.
PRP	Potentially Responsible Parties	A listing of verified PRPs.

State, Local, and Tribal Records

Table 4-2 lists State, local, and tribal databases where no mapped sites were found within the search area.

Table 4-2. State, Local, and Tribal ASTM Databases with No Mapped Sites

Acronym/ Abbreviation	Database	Description
Cortese	"Cortese" Hazardous Waste & Substances Sites List	The sites for the list are designated by the State Water Resource Control Board (LUST), the Integrated Waste Board (SWF/LS), and the DTSC (Cal-Sites).
INDIAN RESERVE	Indian Reservations	This map layer portrays Indian administered lands of the United States that have any area equal to or greater than 640 acres.
INDIAN LUST	Leaking Underground Storage Tanks on Indian Lands	A listing of LUST locations on Indian Land.
INDIAN UST	Underground Storage Tanks on Indian Lands	The Indian UST database provides information about USTs on Indian land.

4.1.2 Databases with Mapped Sites

Federal ASTM Records

Table 4-3 lists federal databases where mapped sites were found within the search area. RECs were not identified after reviewing the database information. Refer to the full database reports in Appendix D for information on sites where no RECs are identified.

State of California ASTM Records

Table 4-4 lists State databases where mapped sites were found within the search area. A discussion of RECs that were identified after reviewing the database information follows Table 4-4. Refer to the full database reports in Appendix D for information on sites where no RECs are identified.

Table 4-3. Federal ASTM Databases with Mapped Sites

Acronym/ Abbreviation	Database	Description	Number of Mapped Sites	RECs	Comments
CERCLIS	Comprehensive Environmental Response, Compensation, and Liability Information System	CERCLIS contains data on potentially hazardous waste sites that have been reported to EPA by states, municipalities, private companies, and private persons, pursuant to Section 103 of the CERCLA. CERCLIS contains sites that are either proposed to or on the NPL and sites that are in the screening and assessment phase for possible inclusion on the NPL.	1	No	Site was a warehouse full of waste paint that only required disposal.
CERC NFRAP	CERCLIS No Further Remedial Action Planned	CERCLIS sites designated NFRAP have been removed from the CERCLIS database. NFRAP sites may be sites where, following an initial investigation, no contamination was found, contamination was removed quickly without the need for the site to be placed on the NPL, or the contamination was not serious enough to require Federal Superfund action of NPL consideration. NFRAP sites were removed to lift the unintended barriers to the redevelopment of these properties, and EPA has archived these to avoid repeat investigations in the future.	1	No	Site does not qualify for the NPL based on existing information and was assigned a low corrective action priority.
CORRACTS	Corrective Action Report	CORRACTS identifies hazardous waste handlers with RCRA corrective action activity.	1	No	Same facility listed under CERC NFRAP. Listing under CORRACTS related to CERC NFRAP listing.

Table 4-3. Federal ASTM Databases with Mapped Sites

Acronym/ Abbreviation	Database	Description	Number of Mapped Sites	RECs	Comments
RCRA-TSDF	Resource Conservation and Recovery Act - Treatment, Storage and Disposal	The RCRA TSD database list identifies those facilities or locations that have notified EPA of their activities relative to their onsite treatment, storage, and/or disposal of hazardous wastes. A listed site does not necessarily indicate environmental problems at the site but rather that the site is (or was) engaged in hazardous waste activities; therefore, it may have the potential to cause environmental degradation if hazardous wastes have been mishandled or otherwise released in an uncontrolled manner.	4	No	All four sites had administrative notices of violations and were indicated to have complied accordingly. All four sites are located outside of the project footprint (the nearest is located within 0.29 mile of the boundary of the project area) and are not considered RECs for the project location.
RCRA-LQG	RCRA - Large Quantity Generators	The LQG list identifies those facilities or locations that have notified EPA that they generate (or have generated) at least 2,200 pounds (lbs) (998 kilograms [kg]) of non-acutely hazardous wastes and/or 2.2 lbs (1 kg) of acutely hazardous waste, monthly.	27	No	Of the 27 sites, 5 sites had administrative notice of violations (NOV), of which 4 sites were indicated to have complied. The 1 site that received 2 NOVs was cited as a result of a routine compliance inspection in 2006 and 2009. The other 22 sites had no violations.
RCRA-SQG	RCRA - Small Quantity Generators	The SQG list identifies those facilities or locations that have notified EPA that they generate (or have generated) less than 2,200 lbs (998 kg) of non-acutely hazardous wastes and/or 2.2 lbs (1 kg) of acutely hazardous waste, monthly.	202	No	All but 3 SQGs did not have any violations. The 3 SQGs cited for violations completed compliance.
RCRA-CESQG	RCRA - Conditionally Exempt Small Quantity Generators	CESQGs generate less than 100 kg of hazardous waste, or less than 1 kg of acutely hazardous waste per month.	1	No	Site has no violations.
RCRA NonGen/NLR	RCRA - Non Generators/No Longer Report	Non-generators do not presently generate hazardous waste.	15	No	None of the sites had any violations reported.

Table 4-3. Federal ASTM Databases with Mapped Sites

Acronym/ Abbreviation	Database	Description	Number of Mapped Sites	RECs	Comments
ERNS	Emergency Response Notification System	ERNS records and stores information on reported releases of oil and hazardous substances.	5	No	Four of the releases were cleaned up. The 5th was a 2009 report of a potential release of anhydrous ammonia.
HMIRS	Hazardous Materials Information Reporting System	HMIRS contains hazardous material spill incidents reported to the Department of Transportation.	1	No	Four-gallon gasoline spill in 1992.
US BROWNFIELDS	Brownfields Sites	Brownfields are real property, the expansion, redevelopment, or reuse of which may be complicated by the presence or potential presence of a hazardous substance, pollutant, or contaminant.	1	No	Site was a railroad ROW and has been transferred to the City of Colton.
FTTS	FIFRA/ TSCA Tracking System	FTTS tracks administrative cases and pesticide enforcement actions and compliance activities related to FIFRA , TSCA, and EPCRA (Emergency Planning and Community Right-to-Know Act)	1	No	Site inspected by State under TSCA Section 6 for polychlorinated biphenyls (PCBs), no violations.
PADS	PCB Activity Database System	PADS identifies generators, transporters, commercial storers, and/or brokers and disposers of PCBs who are required to notify EPA of such activities.	1	No	Same site under FTTS.
FINDS	Facility Index System/Facility Registry System	FINDS contains facility information and 'pointers' to other sources that contain more detail.	192	No	Same as those sites found in RCRA databases.
RMP	Risk Management Plans	This database lists companies that use certain flammable and toxic substances and required to develop a Risk Management Program.	5	No	Although there were accidental releases of anhydrous ammonia from 2 facilities, these are not considered RECs.

Table 4-4. State ASTM Databases with Mapped Sites

Acronym/ Abbreviation	Database	Description	Number of Mapped Sites	RECs	Comments
SCH	School Sites	This database contains proposed and existing school sites that are being evaluated by DTSC for possible hazardous materials contamination.	2	No	Sites are under investigation as potential school locations. No further action is required.
SWF/LF	Solid Waste Facilities/Landfills	SWF/LF Sites records typically contain an inventory of solid waste disposal facilities or landfills in a particular state.	1	No	No violations related to being an SWF/FL site were found for this site.
WMUDS/SWAT	Waste Management Unit Database System	WMUDS/SWAT is used for program tracking and inventory of waste management units.	3	No	No violations related to being a WMUDS/SWAT site were found for these sites.
WDS	Waste Discharge System	California Water Resources Control Board provides this list of WDS.	29	No	No violations related to being a WDS site were found for these sites.
LUST	Leaking Underground Storage Tank	The LUST Incident Reports contain an inventory of reported LUST incidents.	157	Yes (1 site)	One hundred forty-seven (147) of these sites are closed cases and are not RECs. Nine (9) sites are considered to still be open; however, eight (8) are located outside of the project footprint and are not RECs. Details after table. One (1) open site is located within the project footprint at 1915 East Tippecanoe in San Bernardino. It is considered an REC for the project. This site is also discussed under the CHMIRS database.
CA FID UST	California Facility Inventory Database for Underground Storage Tanks	The Facility Inventory Database contains active and inactive UST locations.	152	No	None of these sites had CA FID UST-related violations.

Table 4-4. State ASTM Databases with Mapped Sites

Acronym/ Abbreviation	Database	Description	Number of Mapped Sites	RECs	Comments
SLIC	Spills, Leaks, Investigations and Cleanup	These data come from the California Regional Water Quality Control Board and list sites where SLIC activities are occurring or have occurred.	5	No	Three (3) of 5 sites have closed cases. The other 2 sites have ongoing investigations for soil contamination. The contamination is limited to the parcel (i.e., no offsite migration of contamination). All are located outside of the project footprint; therefore, none of these sites are RECs.
UST	Underground Storage Tanks	The UST database contains registered USTs.	103	No	No UST-related violations were reported for these facilities.
CUPA Listings	Certified Unified Program Agency database	This is a listing of sites included in the county's CUPA database based on Chapter 6.11 of the California Health and Safety Code.	1	No	No CUPA listing-related violations were reported for this facility.
SWEEPS UST	Statewide Environmental Evaluation and Planning System	This is a UST listing that was updated and maintained by the State Water Resources Control Board in the 1990s.	222	No	None of these sites have SWEEPS UST-related violations.
CHMIRS	California Hazardous Materials Incident Report System	CHMIRS contains information on reported hazardous materials incidents (i.e., accidental releases or spills).	33	Yes (1 site)	Thirty-one (31) of the sites are outside of the project footprint and are not considered RECs for the project. One (1) other site is located within the project footprint, but the contamination has been cleaned up. This site is not an REC for the project location. One (1) site is within the project footprint. This site has already been identified as an REC under the listings for LUSTs (1915 East Tippecanoe in San Bernardino).
AST	Aboveground Storage Tanks	The AST database contains registered ASTs.	41	No	None of these sites had AST-related violations.

Table 4-4. State ASTM Databases with Mapped Sites

Acronym/ Abbreviation	Database	Description	Number of Mapped Sites	RECs	Comments
DEED	Recorded Land Use Restrictions	The use of recorded land use restrictions is one of the methods DTSC uses to protect the public from unsafe exposures to hazardous substances and wastes.	3	No	All 3 sites are located outside of the project footprint and are not considered to be RECs for the project.
VCP	Voluntary Cleanup Program	This database contains low threat level properties with either confirmed or unconfirmed releases, and the project proponents have requested that DTSC oversee the investigation or cleanup activities and have agreed to provide coverage for DTSC's costs.	4	No	All 4 of these sites are located outside of the project footprint and are not considered to be RECs for the project.
RESPONSE	Response List	This list identifies confirmed release sites where DTSC is involved in remediation, either in a lead or oversight capacity.	1	No	This site is not within the project footprint.
HAZNET	Hazardous Waste Manifests	The data is extracted from uncorrected hazardous waste manifests received by DTSC and may contain some invalid information such as generator ID, TSD ID, waste category, and waste disposal method.	1,446	No	This database does not indicate any violations for any of the listed hazardous waste generators, except in the case of those sites that appear in more than one database. Of the 88 sites that are listed in multiple databases, 2 sites are listed with violations. Altawood Inc. is an SQG that was cited during a routine compliance site inspection in 2008 for violations related to generators in general. No further information regarding this particular citation is available from the database. Tenax is an SQG that was cited during a routine compliance site inspection in 1989 for violations related to generators in general. Compliance was achieved for this citation.

Table 4-4. State ASTM Databases with Mapped Sites

Acronym/ Abbreviation	Database	Description	Number of Mapped Sites	RECs	Comments
ENVIROSTOR	DTSC Site Mitigation and Brownfields Reuse Program	The Envirostor database identifies sites that have known contamination or sites for which there may be reasons to investigate further.	9	No	All 9 sites are outside of the project footprint, 4 of which require no further action. The 5 other sites outside of the project footprint include 2 sites that have achieved certification with requirements for operations and maintenance plans and land use controls, 2 MGP sites with approved Removal Action Completion Reports and scheduled for certification in 2014 and land use covenants in 2015, and 1 site undergoing site remediation activities.

Further details on the eight (8) LUST sites considered to still be open are provided here:

- Three (3) of the open LUST investigation sites (Shell Service Station located at 5289 Moreno Street in Montclair, Fast Fuel Service Station #920 located at 1315 4th Street in Ontario, Thrifty Oil #323/ARCO #9695 located at 111 Valley Boulevard in Rialto,) have open LUST investigations. These sites are not an REC for the project because the sites are located outside of the project footprint and only soil was contaminated.

- Five (5) of the open LUST investigation sites (Truckomat located at 1955 Hunts Ln in San Bernardino, Terminal Stations, Inc located at 2300 Steel Road in Colton, Royal Truck Stop located at 2300 Steel Road in Colton, Bear Oil located at 24913 Redlands Boulevard in Loma Linda, and Two Sisters Wheels & Tires located at 24891 Redlands Boulevard in Ontario) have open LUST investigations. These sites have had groundwater contamination; however, the contamination has not migrated into the project footprint. Therefore, these sites are not RECs for the project.

4.1.3 Identified Recognized Environmental Conditions

The following summarizes the information concerning RECs identified during a review of the environmental database report.

1915 East Tippecanoe Avenue, San Bernardino, CA, 92410

This site is known as the Former M&M Smog and Muffler site. This site has been identified as an REC in two databases: LUST and CHMIRS. This site is still undergoing site investigations. In July 2012, a Detailed Site Investigation was conducted at the property. Soil samples indicated that the soil is contaminated with gasoline-related contaminants above regulatory limits. These contaminants include total petroleum hydrocarbons (TPH) and volatile organic compounds (VOCs), including benzene and ethylbenzene. Groundwater is also contaminated. Contaminants above regulatory limits include TPH, TPH-d (diesel), TPD-mo (motor oil), and VOCs (benzene, ethylbenzene, toluene, xylene, fuel oxygenate methyl tertiary-butyl ether [MTBE], and 1,2-dichloroethane [1,2-DCA]). Soil vapor extraction is also being conducted at the site.

In a letter dated, March 10, 2013, the Santa Ana Regional Water Quality Control Board discussed scope and procedures for the additional soil vapor extraction that will be completed to reduce hydrocarbon impacts in former source areas and obtain the necessary environmental case closure required to facilitate property acquisition and redevelopment in conjunction with the 1-10 Corridor Project. In May 2014, a Remediation Closure Report was submitted to the Santa Ana Regional Water Quality Control Board to summarize environmental investigation and

remediation activities conducted at the site and to present an updated Site Conceptual Model in support of a request for a No Further Action status for the site (Stantec, 2014). Termination of remedial activities is still being evaluated at this time.

Preliminarily Identified Properties for Acquisition

Several properties have been preliminarily identified for acquisition as part of the proposed project. Some of these properties have been identified as potentially being RECs. These are summarized in Table 4-5.

4.2 Environmental Agency Records

Findings from the environmental database review identified RECs resulting in the need for further review of agency records.

For the Former M&M Smog property, Santa Ana Regional Water Quality Control Board documents were reviewed. For the Lamonk property, DTSC records on the Envirostor database were reviewed. The information is summarized in Section 4.1.3.

Table 4-5. Preliminarily Identified Properties for Acquisition that may be RECs

Alternative	APN	Address	Use	Partial/Full Acquisition	Potential RECs
HOV	023601110	None	Railroad	Partial	Located within 25 feet of rail lines. Soils should be sampled for pesticides containing arsenic.
HOV	023603114	None	Railroad	Partial	Located within 25 feet of rail lines. Soils should be sampled for pesticides containing arsenic.
HOV	023603115	None	Railroad	Partial	Located within 25 feet of rail lines. Soils should be sampled for pesticides containing arsenic.
HOV	023604125	None	Railroad	Partial	Located within 25 feet of rail lines. Soils should be sampled for pesticides containing arsenic.
HOV	023522153	16005 Valley Boulevard, Fontana	Commercial	Partial	At least one AST has been identified as being located on the property. AST may be located within the portion identified for acquisition.
HOV	025424114	None	Railroad	Partial	Located within 25 feet of rail lines. Soils should be sampled for pesticides containing arsenic.
HOV	025424103	None	Railroad	Partial	Located within 25 feet of rail lines. Soils should be sampled for pesticides containing arsenic.
HOV	013221104	None	Railroad	Partial	Located within 25 feet of rail lines. Soils should be sampled for pesticides containing arsenic.
HOV	025416101	None	Railroad	Partial	Located within 25 feet of rail lines. Soils should be sampled for pesticides containing arsenic.
HOV	016304132	500 E. Valley Boulevard, Colton	Commercial	Partial	At least one UST has been identified as being located on the property. UST may be located within the portion identified for acquisition.
HOV	029203247	None	Railroad	Partial	Located within 25 feet of rail lines. Soils should be sampled for pesticides containing arsenic.
Express	100914201	Unknown	Commercial	Partial	Structures to be demolished should be sampled for ACM and LBP.
Express	100831101	9222 Vernon Avenue, Montclair	Residential	Full	Structures to be demolished should be sampled for ACM and LBP.
Express	100830135	9211 Vernon Avenue, Montclair	Residential	Full	Structures to be demolished should be sampled for ACM and LBP.

Table 4-5. Preliminarily Identified Properties for Acquisition that may be RECs

Alternative	APN	Address	Use	Partial/Full Acquisition	Potential RECs
Express	100830127	5544 Caroline Street, Montclair	Residential	Full	Structures to be demolished should be sampled for ACM and LBP.
Express	100830126	5554 Caroline Street, Montclair	Residential	Full	Structures to be demolished should be sampled for ACM and LBP.
Express	104742401	950 E. 6th Street, Ontario	Residential	Full	Structures to be demolished should be sampled for ACM and LBP.
Express	104742304	1422 Orchard Lane, Ontario	Residential	Full	Structures to be demolished should be sampled for ACM and LBP.
Express	104741113	1340 N. Holmes Court, Ontario	Residential	Partial	Structures to be demolished should be sampled for ACM and LBP.
Express	104744405	1329 N. La Paloma Court, Ontario	Residential	Full	Structures to be demolished should be sampled for ACM and LBP.
Express	011032112	540 N. Vineyard Avenue, Ontario	Commercial	Partial	At least one UST has been identified as being located on the property. UST may be located within the portion identified for acquisition.
Express	021055109	3401 Centre Lake Drive, Ontario	Industrial	Partial	At least one UST has been identified as being located on the property. UST may be located within the portion identified for acquisition.
Express	021021220	3801 E. Guasti Road, Ontario	Industrial	Partial	At least one UST has been identified as being located on the property. UST may be located within the portion identified for acquisition.
Express	02341611	10288 Calabash Avenue, Fontana	Commercial	Partial	At least one AST has been identified as being located on the property. AST may be located within the portion identified for acquisition.
Express	023418112		Industrial	Partial	Structures to be demolished should be sampled for ACM and LBP.
Express	023420113	10268 Almond Avenue, Fontana	Commercial	Partial	At least one UST has been identified as being located on the property. UST may be located within the portion identified for acquisition.
Express	023420101	Unknown	Commercial	Partial	Structures to be demolished should be sampled for ACM and LBP.

Table 4-5. Preliminarily Identified Properties for Acquisition that may be RECs

Alternative	APN	Address	Use	Partial/Full Acquisition	Potential RECs
Express	023421122	10238 Cherry Avenue, Fontana	Commercial	Partial	At least one UST has been identified as being located on the property. UST may be located within the portion identified for acquisition.
Express	023423228	14667 Washington Drive, Fontana	Residential	Partial	Structures to be demolished should be sampled for ACM and LBP.
Express	023423238	10286 Redwood Avenue, Fontana	Residential	Partial	Structures to be demolished should be sampled for ACM and LBP.
Express	023425218	Unknown	Residential	Full	Structures to be demolished should be sampled for ACM and LBP.
Express	023425204	14747 Washington Drive, Fontana	Residential	Partial	Structures to be demolished should be sampled for ACM and LBP.
Express	023425207	14795 Washington Drive, Fontana	Residential	Partial	Structures to be demolished should be sampled for ACM and LBP.
Express	023425208	14811 Washington Drive, Fontana	Residential	Partial	Structures to be demolished should be sampled for ACM and LBP.
Express	023425209	14833 Washington Drive, Fontana	Residential	Partial	Structures to be demolished should be sampled for ACM and LBP.
Express	023425210	14843 Washington Drive, Fontana	Residential	Partial	Structures to be demolished should be sampled for ACM and LBP.
Express	023425214	14855 Washington Drive, Fontana	Residential	Partial	Structures to be demolished should be sampled for ACM and LBP.
Express	023425213	14875 Washington Drive, Fontana	Residential	Partial	Structures to be demolished should be sampled for ACM and LBP.
Express	023517226	14915 Washington Drive, Fontana	Residential	Partial	Structures to be demolished should be sampled for ACM and LBP.
Express	023517217	14925 Washington Drive, Fontana	Residential	Partial	Structures to be demolished should be sampled for ACM and LBP.
Express	023517219	14945 Washington Drive, Fontana	Residential	Full	Structures to be demolished should be sampled for ACM and LBP.

Table 4-5. Preliminarily Identified Properties for Acquisition that may be RECs

Alternative	APN	Address	Use	Partial/Full Acquisition	Potential RECs
Express	023517214	14997 Washington Drive, Fontana	Residential	Full	Structures to be demolished should be sampled for ACM and LBP.
Express	023517209	15057 Washington Drive, Fontana	Residential	Full	Structures to be demolished should be sampled for ACM and LBP.
Express	023517208	15067 Washington Drive, Fontana	Residential	Partial	Structures to be demolished should be sampled for ACM and LBP.
Express	023517201	15087 Washington Drive, Fontana	Residential	Full	Structures to be demolished should be sampled for ACM and LBP.
Express	023518215	15131 Washington Drive, Fontana	Residential	Partial	Structures to be demolished should be sampled for ACM and LBP.
Express	023518210	15141 Washington Drive, Fontana	Residential	Partial	Structures to be demolished should be sampled for ACM and LBP.
Express	023518206	14915 Washington Drive, Fontana	Residential	Full	Structures to be demolished should be sampled for ACM and LBP.
Express	023518205	14915 Washington Drive, Fontana	Residential	Partial	Structures to be demolished should be sampled for ACM and LBP.
Express	023518204	15243 Washington Drive, Fontana	Residential	Full	Structures to be demolished should be sampled for ACM and LBP.
Express	023518213	10290 Beech Avenue, Fontana	Residential	Full	Structures to be demolished should be sampled for ACM and LBP.
Express	023522153	16005 Valley Boulevard, Fontana	Commercial	Partial	At least one AST has been identified as being located on the property. AST may be located within the portion identified for acquisition.
Express	025424114	None	Railroad	Partial	Located within 25 feet of rail lines. Soils should be sampled for pesticides containing arsenic.
Express	025424106	None	Railroad	Partial	Located within 25 feet of rail lines. Soils should be sampled for pesticides containing arsenic.
Express	025424107	None	Railroad	Partial	Located within 25 feet of rail lines. Soils should be sampled for pesticides containing arsenic.

Table 4-5. Preliminarily Identified Properties for Acquisition that may be RECs

Alternative	APN	Address	Use	Partial/Full Acquisition	Potential RECs
Express	013213228	161 E. Valley Boulevard, Rialto	Commercial	Partial	At least one UST has been identified as being located on the property. UST may be located within the portion identified for acquisition.
Express	013213229	195 E. Valley Boulevard, Rialto	Commercial	Partial	At least one UST has been identified as being located on the property. UST may be located within the portion identified for acquisition.
Express	013221111	1762 Sycamore Avenue, Rialto	Agricultural	Partial	At least one UST has been identified as being located on the property. UST may be located within the portion identified for acquisition. Soils should be sampled for herbicides and pesticides.
Express	013221108	Unknown	Residential	Partial	Structures to be demolished should be sampled for ACM and LBP.
Express	016301134	None	Railroad	Partial	Located within 25 feet of rail lines. Soils should be sampled for pesticides containing arsenic.
Express	016303116	None	Railroad	Partial	Located within 25 feet of rail lines. Soils should be sampled for pesticides containing arsenic.
Express	028124311	1880 Mountain View Avenue, Loma Linda	Commercial	Partial	At least one UST has been identified as being located on the property. UST may be located within the portion identified for acquisition.
Express	029203247	Unknown	Vacant	Partial	Located within 25 feet of rail lines. Soils should be sampled for pesticides containing arsenic.
Express	029206402	Unknown	Agricultural	Partial	Soils should be sampled for herbicides and pesticides.

4.3 Physical Setting Source(s)

Appendix A, Exhibit 3, presents the location of the site on a USGS topographic map.

4.3.1 USGS Topographic Map

The project site is located within the Guasti, Fontana, Ontario, Redlands, San Bernardino, and San Bernardino South California USGS 7.5-minute Topographic Quadrangles. Exhibit 3 presents the location of the project site on topographic maps. Historical topographic maps were reviewed (see Section 4.4.2). Most of the project area gradient on the western end of the alignment is to the south. From approximately the eastern edge of Loma Linda to the eastern end of the project alignment in Redlands, the gradient is to the west (TIS, 2008b).

4.3.2 Geologic, Hydrogeologic, and Meteorological Review

Geology

The general project location geography generally slopes southward along the western end of the project alignment. Towards the eastern end of the alignment (from Loma Linda to Redlands), the general geography slopes westward. The ground surface elevations vary from approximately 970 feet on the western end in Pomona and gradually slope upward to an approximate elevation of 1,700 feet in Redlands (USGS, 2008).

Several fault zones are located within the project area including, but not limited to, the Whittier Fault, Chino Fault, San Jacinto Fault, San Andreas Fault, and the Banning Fault (USGS, 2008).

Hydrogeology

The general project location hydrogeology can be generally described as Cenozoic nonmarine (continental) sedimentary rocks and alluvial deposits. There are smaller areas of Pre-Cenozoic metamorphic rocks of unknown age and Precambrian rocks of all types, including coarse-grained intrusives.

At the 1915 East Tippecanoe Avenue site in San Bernardino, groundwater is approximately 30 feet below ground surface and generally flows in a southwesterly direction. However, groundwater levels typically rise and fall depending on rainfall levels in the area.

Currently, additional studies concerning the hydrogeology for the 33-mile project footprint are being conducted and further information can be found in the environmental document prepared for the project.

Meteorology

The project site is located between Pomona and Redlands. This area is located in southern California with an arid to semi-arid climate. Meteorological studies and investigations from

weather stations located in Fontana Kaiser, San Bernardino, and Redlands have indicated that the average high of 93.8 degrees Fahrenheit (°F) occurs during the summer months and a low of 41.3°F occurs in the winter months. The average annual temperature is 65.5°F as measured at the Ontario International Airport. Very little or no rainfall occurs during the summer months. Rainfall typically occurs from December through March, providing an average annual rainfall of 10.92 inches of rain, as measured at the Ontario International Airport (WRCC, 2013).

4.4 Historical Use Information

4.4.1 Aerial Photographs

Copies of aerial photographs of the subject site and surrounding areas were obtained for the years 1928, 1938, 1949, 1953, 1960, 1966, 1968, 1976, 1977, 1980, 1989, 1994, and 2002 (TIS, 2008a, EDR 2013). Appendix D presents these photographs. Most of the project site is situated in the urban areas of the cities of Pomona, Claremont, Upland, Montclair, Ontario, Fontana, Rialto, Colton, San Bernardino, Loma Linda, and Redlands.

The 1928 aerial photographs cover only the western portion of the project site. The area directly north and south of the project site is mostly agricultural in nature, with scattered home sites. Roads exist along certain portions of the current alignment of I-10.

In 1938, Southern Pacific Railroad, Atchison Topeka and Santa Fe Railroad, and Santa Ana River are visible. A large plant and quarry are visible at Slover Mountain in Colton. Except for agricultural and commercial development on the west side, there is minor development visible in Ontario. South of Holt Avenue between Archibald Avenue and Turner Avenue is a significant industrial facility. The cities of Montclair and Pomona are mostly agricultural in nature along the project alignment. Cucamonga Creek is still in its natural state. Significant residential development is visible in Colton and Redlands. Everywhere else along the alignment is agricultural.

The 1949 aerial photographs cover only the western portion of the project site. Central Ontario is shown with more residential and commercial development. Ontario International Airport has been established. Agriculture still dominates in the areas of Pomona, Montclair, and eastern Ontario, although residential areas have increased slightly in Pomona and Montclair. Cucamonga Creek is shown to have been channelized.

In 1953, the western part of I-10 is under construction from Pomona to Ontario at Archibald Avenue. I-10 is visible as an interstate from east Ontario, but it terminates in Colton, merging into a major surface road that extends to the eastern end of the alignment. Significant residential and commercial development has occurred along the alignment in Pomona; however, the project

area around Montclair has remained largely agricultural. In the Ontario area, development has also increased along the alignment. A large plant (Kaiser Steel) is visible in Fontana featuring a slag dump and oil tanks (see also Section 4.4.2). In Colton, Morrow Field and a large rail yard are visible adjacent to the alignment. Slover Mountain has been reduced dramatically due to mining. Parts of the Santa Ana River and one of its tributaries have been filled in for agricultural use in Colton. Significant residential development is visible in Colton and Redlands.

The 1960 aerial photographs of the western part of the project area show extensive development has occurred north and south of I-10 in the Pomona area and south of I-10 in Montclair, and increased development has occurred in western and central Ontario. North Montclair, Upland, and east Ontario remain mostly agricultural. The western portion of the I-10 project corridor is shown as complete with interchanges at Indian Hill Boulevard (Pomona), Central Avenue (Montclair/Upland), Mountain Avenue (Ontario/Upland), Euclid Avenue (Ontario/Upland), 4th Street (Ontario), Vineyard Avenue (Ontario), Archibald Avenue (Ontario) and Haven Avenue (Ontario). New facilities have also been added at Ontario International Airport.

In 1966, I-10 is visible as a raised structure throughout the entire alignment. The large plant in Fontana has expanded significantly, and percolation ponds adjacent to I-10 are visible. Colton Recreational Lake is visible as one rectangular and two small round bodies of water south of Morrow Field in Colton. Slover Mountain has again been reduced dramatically due to mining. I-215 is now visible. More residential development is visible throughout the alignment, particularly in Fontana.

The 1968 aerial photographs of the western part of the project area show more residential and commercial development occurring north and south of I-10. Patches of agricultural and vacant land along the alignment are being filled in with housing. The area east and north of the I-10/ Haven Avenue interchange has been graded.

In 1976, Ontario Motor Speedway is visible in Ontario. The section of I-15 north of I-10 is now visible. The Fontana plant's percolation ponds seem to have dried up. A large rail yard is visible in Bloomington, adjacent to I-10 on the south. The rectangular Colton Recreational Lake appears to be dry. Slover Mountain has been almost completely leveled. More residential development is noted.

The 1977 aerial photographs of the western part of the project area show a few additional residential and commercial developments north and south of I-10. These photographs also show that the interchanges at Euclid Avenue and Vineyard Avenue have been reconfigured.

In 1980, the section of I-15 south of I-10 is now visible. The Fontana plant has again expanded, and the percolation ponds appear to be filled in. Tri-City Airport in San Bernardino is visible. More residential development is noted.

The 1989 aerial photographs of the western part of the project area show continuing fill-in of vacant/agricultural lots along the project alignment with residential and commercial development. By this time, the main runway at Ontario International Airport has been extended past Turner Avenue. In the eastern Ontario area, residential and commercial development is beginning to occur north and south of I-10. Portions of Ontario Motor Speedway are also being developed into commercial areas.

In 1994, Ontario Motor Speedway is no longer visible. The I-10/Haven Avenue interchange has been reconfigured. Significant commercial development is visible in Ontario. Also in Ontario, a large composting facility is visible. Many of the Fontana plant structures are no longer visible. Morrow Field is no longer visible. State Route 30 is visible in Redlands. More residential development is noted, particularly in Fontana, Bloomington, and Loma Linda.

In 2002, significant commercial and industrial development is visible in Ontario. Additional residential development is visible throughout. The I-10/Archibald Avenue interchange has been reconfigured.

4.4.2 Historic Topographic Maps

Most of the project site is situated in the urban areas of the cities of Pomona, Claremont, Upland, Montclair, Ontario, Fontana, Rialto, Colton, San Bernardino, Loma Linda, and Redlands. Copies of topographic maps for the project site and surrounding area were obtained from the following California Quadrangle maps (TIS, 2008b; EDR 2013):

- 1901 – Southern California; Ontario, California; San Bernardino, California; Redlands, California
- 1903 – Cucamonga, California
- 1928 – Claremont, California
- 1941 – Guasti, California
- 1942 – Ontario and Vicinity, California
- 1944 – Cucamonga, California
- 1953 – Guasti, California
- 1954 – Ontario, California; San Bernardino, California; Redlands, California
- 1966 – Guasti, California

- 1967 – Ontario, California; Fontana, California; San Bernardino South, California; Redlands, California
- 1973 – Guasti, California; Ontario, California
- 1976 – Ontario, California
- 1980 – Fontana, California; San Bernardino South, California; Redlands, California
- 1981 – Guasti, California; Ontario, California

Appendix E presents these maps.

In 1901, Southern Pacific Railroad, Santa Ana River, Slover Mountain, and local roads are visible. Some residential development is visible around Bloomington, Colton, and Redlands. No other significant structures are shown along the project alignment. I-10 is not yet visible.

In 1903, the western side of the project area shows some residential development in Pomona, Claremont, Ontario, and Upland. The project alignment is in between the Atchison Topeka and Santa Fe and the Southern Pacific Railroad.

In 1928, San Bernardino Avenue and Kingsley Avenue, south of the project alignment, are visible. Garey Avenue, Town(e) Avenue, and San Antonio Avenue, which run north-south, are also visible. Significant development has occurred southwest of the intersection of Kingsley Avenue and San Antonio Avenue.

In 1941, Valley Boulevard/US Route 70/US Route 99 is visible. This would later become I-10 in the Montclair-Ontario section of the project site. Archibald Avenue and Turner Avenue, running north-south, are visible, and development south of Valley Boulevard between these two north-south roads has occurred.

The 1942 topographic map shows the portion of Valley Boulevard/US Route 70/ US Route 99 to the LA/SB county line. Central Avenue and Benson Avenue, running north-south, are also visible. Few indications of structures are visible along the project alignment.

In 1944, Pomona College and Ontario City Hall are visible along US Route 70/US Route 99.

In 1953, I-10 (San Bernardino Freeway) is shown as under construction. The freeway is shown as taking a northwest direction from Valley Boulevard/US Route 70/US Route 99 at Archibald Avenue. The development between Archibald Avenue and Turner Avenue noted in the 1941 topographic map is identified as a winery. In addition, Ontario International Airport has been constructed.

In 1954, I-10 is visible in the western part of the alignment with two lanes in each direction, but it terminates at Rancho Avenue in Colton. The I-10 construction continues along the northwest direction (as noted in 1953 above) and levels off continuing west along the Ontario-Upland city boundary line, then turns southwest from the Ontario-Pomona city boundary line, levels off again at 5th Street/Helena Avenue, continuing west and then going southwest again after Mountain Avenue. More development is noted, with significant agricultural development in Fontana and Redlands. Visible structures of interest include:

- In Fontana – Kaiser Steel, a large steelmaking plant with oil tanks and slag dump and a large gravel pit
- In Bloomington – Morrow Field, sewage disposal (north of I-10), gravel pit
- In Colton – Slover Mountain, Cal Portland cement plant and quarry, large rail yard, sewage disposal (north of I-10, west of I-215)
- In San Bernardino – Tri-City Airport
- In Redlands – Oil tanks adjacent to future I-10 footprint

In 1966/1967, I-10 is visible throughout the entire alignment and is now four lanes in each direction except for (1) the stretch from the project's west terminus to Haven Avenue has three lanes in each direction; (2) a stretch between Mt. Vernon Avenue in Colton and I-215, which is two lanes westbound and three lanes eastbound; and (3) east of Waterman Avenue in San Bernardino, which is three lanes in each direction. More residential and agricultural development is noted. Visible changes and structures of interest include:

- In Montclair – Gravel pits located north and south of I-10 by the San Antonio Channel
- In Ontario –Ontario International Airport has been expanded significantly, with the runway lengthened eastward to Turner Avenue
- In Fontana – The steel plant slag dump has increased significantly, and industrial waste ponds have been added very close to I-10
- In Bloomington – The previously identified sewage disposal north of I-10 is no longer visible; however, a new sewage disposal facility is now located south of I-10.
- In Colton – Previously identified sewage disposal has expanded (north of I-10 and east of I-215), I-215 is now visible and has an interchange with I-10, and Colton Recreational Lake is now visible
- In San Bernardino – New sewage disposal, power plant
- In Redlands – Oil tanks directly south of I-10 at Nevada Avenue

In 1973, Ontario Motor Speedway is located north of I-10 and east of Haven Avenue. Residential and agricultural development continues to increase in the surrounding area.

In 1976, the I-10/I-15 northbound interchange is complete. A borrow pit is identified within the boundaries of Ontario International Airport.

In 1980/1981, I-10 has four lanes in each direction, except east of Waterman Avenue and west of Archibald Avenue, which still has three lanes in each direction. The I-10/I-15 (northbound and southbound) interchange is complete. More development is noted, with significant agricultural expansion in Loma Linda, San Bernardino, and Redlands. Other significant changes and new structures include:

- In Fontana – Steel plant industrial waste ponds are no longer visible
- In Bloomington – Large rail yard adjacent to I-10, Morrow Field Municipal Airport is marked "abandoned," large portion of Colton Recreational Lake is no longer visible

4.4.3 Fire Insurance Maps

From 1867 through 1970, Sanborn Fire Insurance Maps™ documented American cities by providing block-by-block detail of building structures and types of businesses. Most of the project site is situated in the urban areas of the cities of Pomona, Claremont, Upland, Montclair, Ontario, Fontana, Rialto, Colton, San Bernardino, Loma Linda, and Redlands. Copies of available Sanborn® fire insurance maps of the subject site and surrounding areas were obtained for the years: Colton – 1885, 1887, 1888, 1891, 1894, 1907, 1911, 1928, 1930, 1950, and 1960; Redlands – 1888, 1891, 1892, 1894, 1900, 1908, 1915, 1928, 1949, and 1955; Fontana – 1926, 1929 and 1938; and Loma Linda – 1928 and 1931 (TIS, 2008c). Appendix G presents copies of these Sanborn® fire insurance maps.

In 1885, Colton largely consisted of stores and livery stables. A large area of Colton was unoccupied. A blacksmith, an inoperative cannery, Colton Water Works, the Southern Pacific Rail Road, and many small stores were identified. No information was available for any other portion of the alignment in this year.

In 1887, Colton largely consisted of stores, livery stables, and hotels. Some of Colton was unoccupied. Blacksmiths, railroad coal bins, a freight house, the Assay Laboratory Furnace, and a coal room as part of the Colton Fruit Preserving Co. were identified. No information was available for any other portion of the alignment in this year.

In 1888, Colton largely consisted of stores, livery stables, and hotels. Most of Colton was occupied. More blacksmiths and a new freight depot were identified. Redlands was largely undeveloped. A lumber yard and buildings under construction were identified. No information was available for any other portion of the alignment in this year.

In 1891, Colton was largely unchanged, but sulphur bleaching houses were identified at the Colton Fruit Preserving Company. In Redlands, the city consisted largely of agricultural uses, specifically orange groves. The Southern Pacific railroad, lumber yards, and a few small stores were identified adjacent to the project alignment. No information was available for any other portion of the alignment in this year.

In 1892, Redlands was primarily orchards with a large hotel in the footprint of the future I-10. A fruit packing company with sulphur houses and Redlands Pipe Works with a pipe dipping furnace were identified south of the alignment. North of the Redlands portion of the alignment, a lumber yard, two blacksmiths, a grain warehouse, a planning mill, and coal oil in iron drums were identified. No information was available for any other portion of the alignment in this year.

In 1894, Colton was largely unchanged. A paint shop, pipe dip, coal sheds, and tank houses were identified north of the alignment. The alignment in Redlands remains largely unchanged, but there are more orchards and private homes adjacent to it. A gasoline tank has been identified at Redlands Pipe Works. No information was available for any other portion of the alignment in this year.

In 1900, Redlands has changed very little. A blacksmith was identified directly south of the alignment. Adjacent to the alignment, there has been significant residential development. No information was available for any other portion of the alignment in this year.

In 1907, Colton had changed very little. Lumber, fruit, and milling companies, a paint shop, and blacksmith have been identified adjacent to the alignment. The railroad coal bunker is no longer visible. No information was available for any other portion of the alignment in this year.

In 1908, Redlands has become more residential. Blacksmiths, a planing mill, and lumber yard were identified adjacent to the alignment. No information was available for any other portion of the alignment in this year.

In 1911, Colton has become more densely commercial. The area adjacent to the alignment has significant residential development. Directly north of the alignment, paint shops, tin shops, auto repair shops, a foundry, blacksmiths, sheet metal workings, and oil houses were identified. No information was available for any other portion of the alignment in this year.

In 1915, Redlands has become primarily residential. Many auto houses behind private homes have been identified. South of the alignment, a tin shop was identified. No information was available for any other portion of the alignment in this year.

In 1926, Fontana was primarily undeveloped. A ranch with a blacksmith was identified directly south of the alignment. No information was available for any other portion of the alignment in this year.

In 1928, Colton has developed residentially and industrially. Auto houses behind many private homes have been identified, as well as gas and oil facilities, a junk yard, auto wrecking, machine shops, garages, and auto repair shops. Additionally, Pennzoil Oil Co. and American Railway Express were identified along the alignment. Loma Linda is primarily undeveloped, but some residential housing was identified. Adjacent to the alignment, a gas and oil and auto repair shop was identified. Redlands has become primarily residential, with most homes having auto garages. Also identified were Lincoln Public School, Franklin School, gas and oil, and a large orange grove. No information was available for any other portion of the alignment in this year.

In 1929, Fontana is primarily agricultural. South of the alignment, farms, a feeding yard, and a machine shop were identified. North of the alignment, gas and oil facilities and an auto repair shop were identified. No information was available for any other portion of the alignment in this year.

In 1930, Colton changed very little from the 1928 map. A battery shop and gas and oil facilities were identified north of the alignment. No information was available for any other portion of the alignment in this year.

In 1931, Loma Linda has changed little from the 1928 map. No information was available for any other portion of the alignment in this year.

In 1938, Fontana has changed very little from the 1929 map. No information was available for any other portion of the alignment in this year.

In 1949, Redlands has had moderate residential development. The Orangedale Protective Association was identified within the alignment, and several oil tanks are visible. Adjacent to the alignment welding, auto repair, metal toy manufacturing, gas and oil facilities, paint, woodworking, sheet metal working, and glazing (part of the planing mill) were identified. Blackwell Military Academy and Southern California Edison Company were identified within the alignment. No information was available for any other portion of the alignment in this year.

In 1950, Colton has changed little from the 1930 map. Aluminum tubing, honey, and auto repair companies were identified within the alignment. No information was available for any other portion of the alignment in this year.

In 1955, Redlands has developed residentially. A textile knitting mill was identified adjacent to the alignment. No information was available for any other portion of the alignment in this year.

In 1960, I-10 was identified in Colton. The Globe Grain & Milling Co. is now vacant. Otherwise, little has changed from the 1950 map. No information was available for any other portion of the alignment in this year.

4.4.4 Recorded Land Title Records

As mentioned previously, a list of preliminary ROW acquisition properties that may have environmental concerns is presented in Section 4.1.3. The list will be finalized at later stages of the project. Title reports for the freeway ROW acquisition properties were not obtained and not reviewed for this report.

4.4.5 Building Department Records

A list of preliminary ROW acquisitions that may have environmental concerns is presented in Section 4.1.3. The list will be finalized at later stages of the project; therefore, building department records have not been obtained.

4.4.6 Zoning/Land Use Records

Most of the project site is situated in the urban areas of the cities of Pomona, Claremont, Montclair, Upland, Ontario, Fontana, Rialto, Colton, San Bernardino, Loma Linda, and Redlands. Most of the land use adjacent to the project alignment is commercial and industrial.

Zoning

There are several different categories of zoning along the proposed project alignment. The alignment is primarily adjacent to general commercial zoning, but it is also adjacent to large general industrial stretches and small pockets of residential zoning. Most of the adjacent general industrial zoning can be found in Bloomington, Rialto, and Colton, with some industrial zoning in Ontario, Fontana, and Redlands. Multi-family residential zoning can be found in Colton, San Bernardino, and Loma Linda. Single-family residential zoning can be found in Fontana, Loma Linda, and Redlands. Other zoning categories surrounding the proposed project include public institutional, regional mixed-use, regional commercial, light industrial, and public facilities (City of Ontario, 1998; City of Fontana, 2007; San Bernardino County, 2008; City of San Bernardino, 2007; City of Loma Linda, 2006; City of Redlands, 2007).

Land Use

According to the General Plans of the surrounding cities, there are several land uses immediately adjacent to the proposed project. Most of the land use surrounding the proposed project is general commercial and general industrial. Other land uses surrounding the proposed project

include multi-family residential, single-family residential, light industrial, public institutional, regional commercial, service commercial, and community industrial (City of Ontario, 2008; City of Fontana, 2003; San Bernardino County, 2008; City of San Bernardino, 2005; City of Loma Linda, 2006; City of Redlands, 1997).

4.4.7 Other Documents Reviewed

Four site assessments for ADL were conducted within the project corridor. These four documents are summarized below. All four reports had all soil samples analyzed for total lead following EPA Test Method 7420. Soil samples exhibiting total lead concentrations greater than or equal to 50 milligrams per kilogram (mg/kg) and less than 1,000 mg/kg were analyzed for soluble lead following EPA Test Method 7420 using Waste Extraction Test (WET) with citric acid as the extractant. Soil samples exhibiting total lead concentrations greater than 1,000 mg/kg were analyzed by the toxicity characteristic leaching procedure (TCLP).

Site Assessment for ADL – Route 10 from Eureka Street to Ford Street in Redlands (EA 47440). This study covers PM 30.7 to 33.1, which is approximately 2.5 miles of the project segment. The following is a summary of the samples analyzed and the conclusion made based on the analysis results.

- There were 514 soil samples analyzed for total lead. Concentrations ranged from below method detection limits (5 mg/kg) to 4,100 mg/kg.
- There were 145 soil samples that exhibited total lead concentrations greater than 50 mg/kg and less than 1,000 mg/kg. These samples were analyzed using the WET citric method. Concentrations ranged from 0.53 to 160 milligrams per liter (mg/L).
- There were 52 soil samples that exhibited total lead concentrations greater than 350 mg/kg. Five samples were randomly selected and analyzed by the WET DI method. The WET DI concentrations ranged from below method detection limits to 4.1 mg/L.
- There were 13 soil samples that exhibited total lead concentrations greater than 1,000 mg/L, and these were analyzed using the TCLP. Concentrations ranged from 1.2 to 21 mg/L.

Laboratory analytical results and statistical analysis of lead concentrations indicated that if the soil excavated at the site is to be reused on-site, then the upper 3 feet of soil should be placed under 1 foot of non-hazardous soil and at least 5 feet above the maximum groundwater level. If the upper 3 feet of soil excavated from the site is to be disposed, it has the potential to be classified as a hazardous waste according to California Code of Regulations Title 22.

Site Assessment for ADL – Route 10 from the 10/15 Interchange to the 10/215 Interchange, Eastbound Direction (EA 38430). This study covers PM 9.6 to 24.2, which is approximately

14.7 miles of the project segment. The following is a summary of the samples analyzed and the conclusion made based on the analysis results.

- There were 1,793 soil samples analyzed for total lead. Concentrations ranged from below method detection limits (5 mg/kg) to 2,600 mg/kg.
- There were 436 soil samples that exhibited total lead concentrations greater than 50 mg/kg and less than 1,000 mg/kg. These samples were analyzed using the WET citric method. Concentrations ranged below method detection limits (0.2 mg/L) to 140 mg/L.
- There were 22 soil samples that exhibited total lead concentrations greater than 350 mg/kg. Four samples were randomly selected and analyzed by the WET DI method. The WET DI concentrations ranged from 0.22 mg/L to 6.1 mg/L.
- There were 2 soil samples that exhibited total lead concentrations greater than 1,000 mg/L, and these were analyzed using the TCLP. Concentrations ranged from 0.46 to 5.8 mg/L.

Laboratory analytical results and statistical analysis of lead concentrations indicated that if the soil excavated at the site is to be reused on-site, then the upper 3 feet of soil should be placed under 1 foot of non-hazardous soil and at least 5 feet above the maximum groundwater level. If the upper 1 foot of soil excavated from the site is to be excavated, stockpiled, and disposed of separately, it has the potential to be classified as a hazardous waste according to California Code of Regulations Title 22. The underlying soil would not likely be considered hazardous. However, if the entire 3 feet of soil is disposed as a single unit, all soils would likely be considered hazardous with respect to lead content.

Site Assessment for ADL – Route 10 from the 10/15 Interchange to the 10/215 Interchange, Westbound Direction (EA 38430). This study covers PM 24.2 to 9.6, which is approximately 14.7 miles of the project segment. The following is a summary of the samples analyzed and the conclusion made based on the analysis results.

- There were 1,945 soil samples analyzed for total lead. Concentrations ranged from below method detection limits (5 mg/kg) to 1,000 mg/kg.
- There were 699 soil samples that exhibited total lead concentrations greater than 50 mg/kg and less than 1,000 mg/kg. These samples were analyzed using the WET citric method. Concentrations ranged below method detection limits (0.2 mg/L) to 130 mg/L.
- There were 460 soil samples that exhibited total lead concentrations less than 350 mg/kg and soluble lead concentrations greater than 5 mg/L. These samples were analyzed by the WET DI method. The WET DI concentrations ranged from below method detection limits to 3.2 mg/L.

- There were no samples analyzed using the TCLP method because no samples exhibited total lead concentrations greater than 1,000 mg/L.

Laboratory analytical results and statistical analysis of lead concentrations indicated that if the soil excavated at the site is to be reused on-site, then the upper 3 feet of soil should be placed under 1 foot of non-hazardous soil and at least 5 feet above the maximum groundwater level. If the upper 6 inches of soil excavated from the site is to be excavated, stockpiled, and disposed of separately, it has the potential to be classified as a hazardous waste according to California Code of Regulations Title 22. The underlying soil would not likely be considered hazardous. However, if the entire 5 feet of soil is disposed as a single unit, all soils would likely be considered hazardous with respect to lead content.

Aerial Lead Investigation – Interstate 10 Freeway (PM 26.0/27.5) from Tippecanoe Avenue to Mountain View Avenue, San Bernardino County (EA 3528U0). This study covers PM 26.0 to 27.5, which is approximately 1.5 miles of the project segment. The following is a summary of the samples analyzed and the conclusion made based on the analysis results.

- There were 600 soil samples analyzed for total lead. Concentrations ranged from below method detection limits (5 mg/kg) to 2,700 mg/kg.
- There were 157 soil samples that exhibited total lead concentrations greater than 50 mg/kg and less than 1,000 mg/kg. These samples were analyzed using the WET citric method. Concentrations ranged below method detection limits (0.2 mg/L) to 140 mg/L.
- There were 7 soil samples that exhibited total lead concentrations greater than 1,000 mg/L, and these were analyzed using the TCLP. Concentrations ranged from 13 to 36 mg/L.

Laboratory analytical results and statistical analysis of lead concentrations indicated that soils from zero to 0.15 m in the investigation area meet the DTSC Variance (dated September 22, 2000) requirements for reuse within the Caltrans ROW (Apex, 2002).

Chapter 5 Information from Site Reconnaissance and Interviews

Parsons conducted reconnaissance of the site on October 28, 2013. Appendix C presents photographs taken during the site reconnaissance.

5.1 Hazardous Substances in Connection with Identified Uses

Wooden utility poles along roadside and railroad ties in the rail yard in Colton may be coated with creosote. These wooden poles and rail ties would need to be properly managed if removed and disposed. No other hazardous substances were identified during the site reconnaissance.

5.2 Hazardous Substance Containers and Unidentified Substance Containers

No hazardous substance containers or unidentified substance containers were observed at the subject site during the site reconnaissance.

5.3 Storage Tanks

Based on available information, storage tanks were not expected to have been located at the subject site. Chapter 4 provides information on USTs located in the project vicinity. No storage tanks were observed within the project footprint during the site reconnaissance.

5.4 Indications of PCBs

Based on available information, no equipment or materials possibly containing PCBs were identified to have been used at the subject site.

5.5 Indications of Asbestos

During the site reconnaissance, possible ACM was observed at the site. An estimated 64 bridges would be affected during construction of the proposed project. Table 5-1 identifies the bridges being modified by the proposed project. As per South Coast Air Quality Management District Rule 1403, all bridges/structures scheduled for demolition/renovation are required to have an asbestos survey regardless of the type or age. These structures possibly containing ACM constitute an REC for the project alignment.

Table 5-1. Bridges Being Modified by Proposed Project

Bridge #	Bridge / Interchange Name
53-0860	Indian Hill Blvd UC
53-1019	College Ave RCB Bridge
54-0453	Mills Ave UC
54-0451	San Antonio Wash Bridge
54-0450	Monte Vista Ave UC
54-1186	Central Ave UC
54-0448	Benson Ave UC
54-1187	Mountain Ave UC
54-0446	San Antonio Ave OC
54-0445	Euclid Ave OC (Route 83/10 Sep)
54-0444	Sultana Ave OC
54-0443	Campus Ave OC
54-0442	6th St OC
54-1117	West Cucamonga Channel
54-0440	4th St UC
54-0439	Vineyard Ave OC
54-0438L	Cucamonga Wash Bridge (Lt)
54-0438R	Cucamonga Wash Bridge (Rt)
54-0437L	Holt Blvd Off-Ramp UC (Lt)
54-0437R	Holt Blvd Off-Ramp UC (Rt)
54-1201L	Haven Ave OC (Lt)
54-0560R	Haven Ave OC (Rt)
54-0539	Milliken Ave OC
54-0914F	W10-S15 Bridge over Day Canyon
54-0927F	W10-N15 Bridge over Day Canyon
54-0351	Day Canyon Channel Bridge
54-0378L	Etiwanda Wash Bridge (Lt)
54-0378R	Etiwanda Wash Bridge (Rt)
54-0378S	Etiwanda Wash Bridge (EB Off-Ramp)
54-0030L	Valley Blvd EB Off-Ramp UC (Lt)
54-0030R	Valley Blvd EB Off-Ramp UC (Rt)
54-0454L	Etiwanda-San Sevaine Channel (Lt)
54-0454R	Etiwanda-San Sevaine Channel (Rt)
54-0454S	Etiwanda-San Sevaine Channel (EB On-Ramp)
54-0416	Kaiser Spur OH
54-0434	San Sevaine Creek Channel
54-0425M	Mulberry Creek Channel

Table 5-1. Bridges Being Modified by Proposed Project

Bridge #	Bridge / Interchange Name
54-0035	Cedar Ave OC
54-1116	Rialto Channel RCB Bridge
54-0835	Slover Mountain UP
54-0817	Rancho Ave OC
54-0464R	Colton OH (Rt)
54-0464L	Colton OH (Lt)
54-0462	La Cadena Dr UC
54-0462S	La Cadena Dr EB Off-Ramp UC
54-0461	9th St UC
54-0861K	Pavillion OH (9th WB Off-Ramp)
54-0460	Pavillion Spur OH
54-0459	Mt. Vernon Ave OC
54-0830L	Warm Creek Bridge (Lt)
54-0830R	Warm Creek Bridge (Rt)
54-0292R	Santa Ana River Bridge (Rt)
54-0292L	Santa Ana River Bridge (Lt)
54-0601	Hunts Ln UC
54-0600	Waterman Ave UC
54-0599	San Timoteo Creek
54-0598	Tippecanoe Ave UC
54-0597	Richardson St OC
54-0596	Mountain View Ave UC
54-0570	West Redlands OH/Mission-Zanja Channel
54-0595	California St UC
54-0594	Nevada St UC
54-0593	Alabama St OC
54-0592	Tennessee St OC
54-0588	Ford St UC
54-0589	Redlands Blvd WB Off-Ramp UC

5.6 Indications of Solid Waste Disposal

Other than miscellaneous roadside trash that had been deposited at the project location, either intentionally or unintentionally (i.e., windblown), no solid waste was observed at the site during the site reconnaissance. No dumping grounds were observed. Based on available information, no portion of the project site is currently or previously designated as a solid waste disposal site.

5.7 Physical Setting Analysis, if Migrating Hazardous Substances Are an Issue

A limited number of sites and facilities within ASTM search distances from the project site have been identified in environmental databases. Migrating hazardous substances were identified as an issue for the project site and were discussed in Chapter 4 in the discussion of the LUST database.

5.8 Lead

During the site reconnaissance, paint used for lane striping was observed along the roadways. Lane striping paint may contain LBP or other hazardous materials and may exceed hazardous waste criteria under CCR Title 22 and require disposal in a Class I disposal site. This constitutes an REC for the project location.

Any structures acquired as part of the project should be analyzed, as well as the list of bridges affected by the proposed project (see Table 5-1). Any painted areas on these structures should be tested for LBP. These structures possibly containing LBP constitute an REC for the project alignment.

ADL is common in the immediate vicinity of freeways and highways due to lead from gasoline engine emissions. Several ADL sampling studies have been conducted along the proposed project corridor. The study limits of these past reports cover approximately 18.7 miles of the project limits, leaving approximately 14.3 miles of untested portions of I-10. These reports are more fully discussed in Section 4.4.7, Other Documents Reviewed.

The probability that ADL may be present at similar concentrations along the shoulders of the remaining untested portions of the proposed corridor is likely. Caltrans concurs with the assumption that untested portions within the proposed project limits would have similar levels of ADL as areas that have been previously tested because they have similar traffic volumes, and an exemption from ADL testing has been granted (Caltrans, 2008). This constitutes an REC for the project location.

5.9 Interviews

No interviews were conducted as part of the ISA.

5.10 Other Observed Conditions

Other conditions of concern identified during site reconnaissance include the following:

- At Ford Street and I-10, a warning sign was posted for high-pressure gas lines. It was unclear if the gas lines were perpendicular to I-10 or parallel to I-10.
- There was evidence of stressed vegetation along the shoulders of I-10. This appeared to be related to lack of water and/or fire and not due to hazardous substances.
- Several call boxes and electrical signal/street sensor boxes are located along the shoulders of I-10.
- There is a storm drain and associated valves on the north side of the Ford Street on-ramp to westbound I-10. This valve appears to drain rainwater onto the surrounding land.

None of these conditions constitutes an REC for the project location.

This page intentionally left blank.

Chapter 6 Findings

6.1 Findings Summary

In conclusion, based on the definition of an REC in the ASTM Standard Practice E 1527-05, the following RECs have been identified for the site:

- One LUST incidence is currently undergoing remedial activities. The Former M&M Smog and Muffler facility, previously located at 1915 East Tippecanoe Avenue in San Bernardino, discharged gasoline and diesel fuel that affected the aquifer. This property is scheduled to be acquired as part of the I-10 Corridor Project. As such, hazardous materials are within the project footprint.
- Wooden utility poles along the roadside and rail ties in the rail yard are assumed to be coated with creosote, a wood preservative containing phenol derivatives and toxic hydrocarbons [refer to the EPA's Preliminary Risk Assessment for Creosote (http://www.epa.gov/pesticides/factsheets/chemicals/creosote_prelim_risk_assess.htm) and the Agency for Toxic Substances and Disease Registry's ToxFAQs for Creosote (http://www.atsdr.cdc.gov/toxfaqs/tf.asp?id=65&tid=18)]. These wooden poles and rail ties would need to be properly managed if removed and disposed. However, removal of rail ties is not anticipated at this time. According to Southern California Edison (SCE), where poles are removed and the poles are not located in the same position, the holes are typically backfilled with sand slurry, and sometimes capped with concrete and/or asphalt, depending on the location. Post pole-removal soil analysis is only recommended if soil discoloration is observed.
- ACMs are suspected to be present in the following bridge components: bridge joint compound materials, bridge rail leveling shims, concrete and asphalt, as well as, in several structures on preliminarily identified parcels for acquisition. South Coast Air Quality Management District Rule 1403 requires an asbestos survey of any bridge/structure undergoing demolition/renovation regardless of the type or age. ACMs that may be disturbed during construction activities should be managed according to Cal-OSHA regulations (Title 8, CCR, Section 1529).
- Paint used for lane striping may contain LBP or other hazardous materials, and paint used in structures on preliminarily identified parcels for acquisition may exceed hazardous waste criteria under CCR Title 22 and require disposal in a Class I disposal site. Any structures acquired as part of the project should be analyzed, as well as the list of bridges affected by the proposed project (see Table 5-1). Any painted areas on these structures should be tested

for LBP. It is recommended that the paint used for lane striping and in structures to be acquired be tested for LBP prior to removal to determine proper disposal methods.

- Previous ADL sampling has been conducted along the corridor covering approximately 18.7 miles of the approximately 33-mile-long corridor. Those results indicated ADL was present in the soils along the shoulders of I-10. While the probability that ADL may be present in similar concentrations along the shoulders of I-10 is highly likely and even though an exemption for additional ADL sampling in the untested portions of the project corridor has been granted by Caltrans District 8 (Caltrans, 2008), it is the opinion of the environmental professional that soils along the shoulders of the I-10 Corridor Project be retested for ADL and a Site Assessment for Aerially Deposited Lead be prepared. The previously conducted studies are over a decade old. During the last 10 years, several of these projects have been started, and the soils along the shoulders of the I-10 Corridor Project within these areas may no longer be considered hazardous materials. As a result, additional non-hazardous soils may not need to be brought in to cover potentially contaminated soils, and the soils currently along the shoulders of the I-10 Corridor Project may no longer be considered hazardous. The Site Assessment for Aerially Deposited Lead should discuss the following:
    - a detailed description of where the ADL is located on the project site including the length, width and depth of the contamination;
    - a determination of the Caltrans "soil type" (X, Y1, Y2, Z2, or Z3) that is found during the survey;
    - a discussion of how the soil will be reused on the project in accordance with the DTSC issued Variance or if the soil will required off-site disposal; and
    - a discussion of the Caltrans Special Provisions required to be followed.

  Since the project is in the preliminary design phase, the exact location of where the ADL sampling should occur cannot be determined until project design is closer to being finalized.
- Several parcels have been preliminarily identified for acquisition. Several of these parcels have or have had USTs or ASTs located on them. These parcels will need to be surveyed to determine whether any USTs or ASTs are located within an area identified for acquisition. Identified parcels should be surveyed during the Project Approval/Environmental Documentation phase of the project. If USTs are located within the area to be acquired, proper removal procedures in accordance with Section 2672 (for USTs) of Title 23 of the California Code of Regulations as implemented by the local Regional Water Quality Control Board should be followed. Minimum requirements for AST removal include removal of tank contents (including material in associated piping); tank contents, including rinsate and tank decontamination products, to be managed as hazardous waste; and tank atmosphere to be rendered vapor free (for tanks that held flammable/combustible products). If the USTs or

ASTs contain hazardous materials, soils surrounding the tanks should be collected and analyzed for said hazardous materials after the removal of the tanks to determine proper handling and disposal requirements.

- Herbicides and pesticides may be present along the project location where historic and current agricultural activities occur. It is recommended that soil samples be collected and analyzed for herbicides and pesticides to determine proper handling and disposal requirements.

This page intentionally left blank.

Chapter 7 Opinion

Based on the findings of our assessment, the environmental professionals provide the following opinions on the observed conditions.

The following RECs have been identified for the site:

- Miscellaneous hazardous materials – Hazardous materials were historically spilled and found on and near the project location. Remedial activities are ongoing at the site located at 1915 East Tippecanoe Avenue in San Bernardino, with closure of the open assessment at this location to be completed by the end of 2014. No additional remedial activities would need to be conducted at this site if closure is obtained. If closure is not obtained, current remedial activities would need to be continued until the assessment can be closed. In addition, several parcels preliminarily identified for acquisition contain USTs and ASTs. The contents of these tanks are unknown. Proper removal procedures should be followed if these tanks are to be removed. If the USTs or ASTs contain hazardous materials, soils surrounding the tanks should be collected and analyzed for said hazardous materials after the removal of the tanks to determine proper handling and disposal requirements.
- Creosote – Wooden utility poles along the roadside and rail ties in the rail yard are assumed to be coated with creosote. The wooden poles and rail ties should be properly managed if they are to be removed or relocated. The relocation and management of the wooden utility poles is usually the responsibility of the utility company. Based on preliminary design, the rail ties should not be removed. Where poles are removed and the poles are not located in the same position, the holes should be backfilled with sand slurry or capped with concrete and/or asphalt, depending on the location. Post pole-removal soil analysis is only recommended if soil discoloration is observed.
- ACM – ACM may be present in the following bridge components: bridge joint compound materials, bridge rail leveling shims, concrete and asphalt, as well as, in several structures on preliminarily identified parcels for acquisition. South Coast Air Quality Management District Rule 1403 requires an asbestos survey of any bridge/structure undergoing demolition/renovation regardless of the type or age. ACM that may be disturbed during construction activities should be managed according to Cal-OSHA regulations (Title 8, CCR, Section 1529). Surveys on bridges should be performed prior to finalization of the Caltrans Project Approval/Environmental Document phase of the project. Surveys on structures to be acquired should be performed during right-of-way demolition.
- LBP – Paint used for lane striping may contain LBP or other hazardous materials, and paint used in structures on preliminarily identified parcels for acquisition may exceed hazardous

waste criteria under CCR Title 22 and require disposal in a Class I disposal site. Any structures acquired as part of the project should be analyzed, as well as the list of bridges affected by the proposed project (see Table 5-1). Any painted areas on these structures should be tested for LBP. As a result, paint should be sampled for LBP to determine proper handling and disposal requirements. It is recommended that the paint used for lane striping and in structures to be acquired be tested for LBP prior to removal to determine proper disposal methods. Surveys should be performed prior to finalization of the Caltrans Project Approval/Environmental Document phase of the project. Survey on structures to be acquired should be performed during right-of-way demolition.

- ADL – ADL may be present along the shoulders of I-10 within the project corridor. Previous ADL sampling has been conducted along the corridor, covering approximately 18.7 miles of the approximately 33-mile-long corridor. Those results indicated ADL was present in the soils along the shoulders of I-10. While the probability that ADL may be present in similar concentrations along the shoulders of I-10 is highly likely, and even though an exemption for additional ADL sampling in the untested portions of the project corridor has been granted by Caltrans District 8 (Caltrans, 2008), soils along the shoulders of the I-10 Corridor Project be retested for ADL and a Site Assessment for Aerially Deposited Lead be prepared. The previously conducted studies are over a decade old. During the last 10 years, several of these projects have been started, and the soils along the shoulders of the I-10 Corridor Project within these areas may no longer be considered hazardous materials. As a result, additional non-hazardous soils may not need to be brought in to cover potentially contaminated soils, and the soils currently along the shoulders of the I-10 Corridor Project may no longer be considered hazardous. The Site Assessment for Aerially Deposited Lead should discuss the following:
    - a detailed description of where the ADL is located on the project site including the length, width and depth of the contamination;
    - a determination of the Caltrans "soil type" (X, Y1, Y2, Z2, or Z3) that is found during the survey;
    - a discussion of how the soil will be reused on the project in accordance with the DTSC issued Variance or if the soil will required off-site disposal; and
    - a discussion of the Caltrans Special Provisions required to be followed.

Surveys should be performed prior to finalization of the Caltrans Project Plans, Specifications and Estimate phase of the project. Since the project is in the preliminary design phase, the exact location of where the ADL sampling should occur cannot be determined until project design is closer to being finalized.

- Herbicides and Pesticides – Herbicides and pesticides may be present along the project location where historic and current agricultural activities occur. It is recommended that soil

samples be collected and analyzed for herbicides and pesticides to determine proper handling and disposal requirements. Surveys should be performed prior to finalization of the Caltrans Project Approval/Environmental Document phase of the project.

This page intentionally left blank.

Chapter 8 Conclusions

Parsons has conducted this Phase I ISA in general accordance with ASTM Standard Practice E 1527-05, *Standard Practice for Environmental Site Assessments: Phase I Environmental Site Assessment Process*, as applicable. This assessment has revealed no evidence of RECs in connection with the subject property, except for the following:

- Miscellaneous hazardous materials
- Creosote on wooden utility poles and potentially in soils at the base of the poles
- ACM in the following bridge components: bridge joint compound materials, bridge rail leveling shims, concrete and asphalt, and in structures identified for acquisition
- LBP in lane striping, in structures identified for acquisition, and on bridges/structures identified for demolition/renovation
- ADL in soils

This page intentionally left blank.

Chapter 9 Deviations and Data Gaps

9.1 Deviations

Deviations to the ASTM standard in conducting this ISA include the following non-scope items: ACM and LBP.

9.2 Data Gaps

The following data gaps have been identified for the report. These are not considered to be significant.

- The site reconnaissance was limited to observation of drive-by conditions and limited access near the alignment.
- Right-of-entry permits were not obtained for access to the entire project alignment.
- Title records were not obtained for properties scheduled for acquisition.
- Building Department records were not obtained for properties scheduled for acquisition.
- Interviews were not conducted as part of this ISA. Enough information was contained within the database report and through additional research conducted by Parsons to determine RECs.
- With the exception of the NPL and RCRA TSDF databases, the databases search distance was set at 0.25-mile due to the large size of the project area. This search distance was previously approved by Caltrans District 8. Search distances for NPL and RCRA TSDF sites were conducted at 1.0 mile and 0.50 mile, respectively, as required by the ASTM standard.

This page intentionally left blank.

Chapter 10 References

Apex, 2002. Aerial Lead Investigation, Interstate 10 Freeway (PM 26.0/27.5) from Tippecanoe Avenue to Mountain View Avenue, San Bernardino County, California. April 18.

Caltrans, 2008. "I-10 HOV Lane Addition (Project # 0C250)", Request for ADL Exemption. July 31.

City of Fontana, 2003. City of Fontana General Plan, Figure 3-3, Land Use Element, Adopted October 2003.

————————. 2007. City of Fontana Zoning District Map, April 2007.

City of Loma Linda, 2006. City of Loma Linda General Plan, Figure 2.1, Proposed General Land Use, June 2006.

City of Ontario, 1998. City of Ontario Zoning Map, September 1998.

————————. 2008. City of Ontario General Plan Map, June 2008.

City of Redlands, 1997. City of Redlands General Plan, December 1997.

————————. 2007. City of Redlands Zoning Map, March 2007.

City of San Bernardino, 2005. City of San Bernardino General Plan, Figure LU-1, Land Use Plan, November 2005.

————————. 2007. City of San Bernardino Zoning Map, February 2007.

Environmental Data Resources, Inc (EDR). 2013a. EDR DataMap™ Environmental Atlas™. October 10.

————————. 2013b. The EDR Aerial Photo Decade Package. October 14.

————————. 2013c. EDR Historical Topographic Map Report. October 8.

————————. 2013d. Certified Sanborn® Map Report. October 8.

Geocon, 2001a. Site Assessment for Aerially Deposited Lead, Route 10, Eureka Street to Ford Street, Redlands, California, Contract No. 43A0012, Task Order No. 08-419200-D4, EA 47440K. June 20.

————————. 2001b. Volume I, Site Assessment for Aerially Deposited Lead, Route 10, from the 10/15 Interchange to the 10/215 Interchange, Eastbound Direction, San Bernardino County, California, Contract No. 43A0012, Task Order No. 08-49750K-H4, EA 384300. June 26.

————————. 2001c. Aerially Deposited Lead Investigation, Westbound Route 10, from the 10/215 Interchange to the 10/15 Interchange, San Bernardino County, California, Contract No. 43A0012, Task Order No. 08-49750K-H4, EA 384300. October 5.

San Bernardino County, 2008. San Bernardino County General Plan Zoning District Maps, Rialto and Colton.

Stantec, 2014. Remediation Closure Report, Former M&M Smog and Muffler Property, 1915 South Tippecanoe Avenue, San Bernardino, California. May 22.

Secor, 2008. Confirmation Boring Report for Arco 5214 305 East Redlands Boulevard, San Bernardino, California. February 29.

TrackInfo Services, Inc. (TIS), 2008a. Aerial Decade Package. August 5.

————————. 2008b. Historical Topographic Map Report. July 31.

————————. 2008c. Sanborn® Map Report. July 28.

United States Geologic Survey (USGS), 2008. Accessed Web site for general geography of California. http://www.consrv.ca.gov/cgs/rghm/rgm/250k_index/Pages/san_bernardino.aspx; Simplified Geologic Map of California. Accessed on November 3.

Western Regional Climate Center (WRCC). 2013. Western Regional Climate Center Database (www.wrcc.dri.edu). Web site accessed on October 7.

Chapter 11 Signature(s) of Environmental Professional(s)

Parsons declares that, to the best of my professional knowledge and belief, I meet the definition of Environmental Professional as defined in Section 312.10 of Title 40, CFR, Part 312 dated 1 November 2005.

I have the specific qualifications based on education, training, and experience to assess a property of the nature, history, and setting of the subject property. I have developed and performed all of the appropriate inquires in conformance with the standards and practices set forth in 40 CFR 312.

Elvira V. Gaddi — September 25, 2014

Elvira V. Gaddi, P.E. — Date

This page intentionally left blank.

Chapter 12 Qualifications of Environmental Professionals

Name	Degree	Years of Experience	Project Responsibilities
Elvira V. Gaddi	M.S., Chemical Engineering	32	Site reconnaissance, data review, and report preparation

This page intentionally left blank.

Appendix A Exhibits

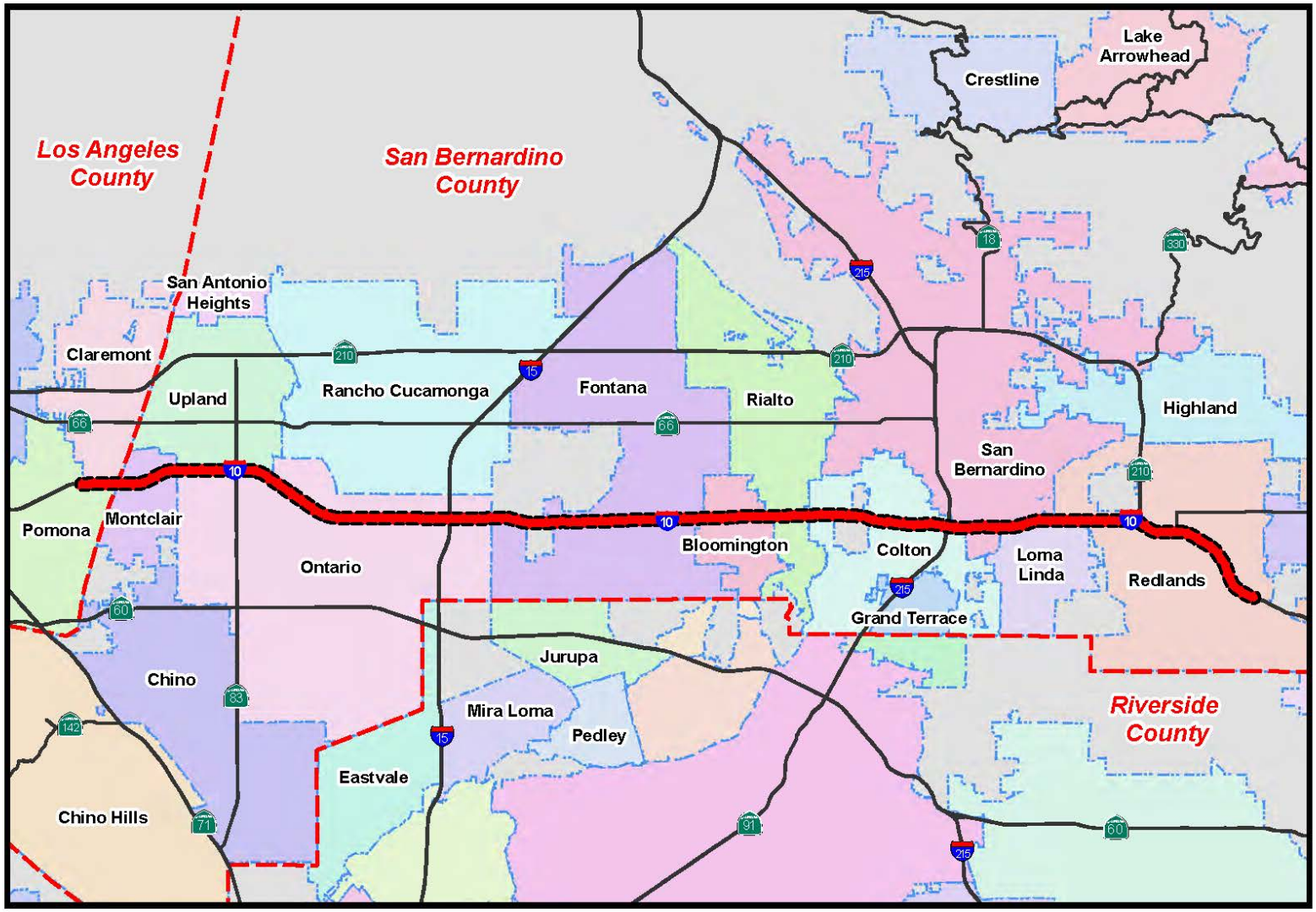

Sources: GeoEye Aerial Imagery 2013; Cal-Atlas 2013; U.S. DOE 2013; Parsons 2013.

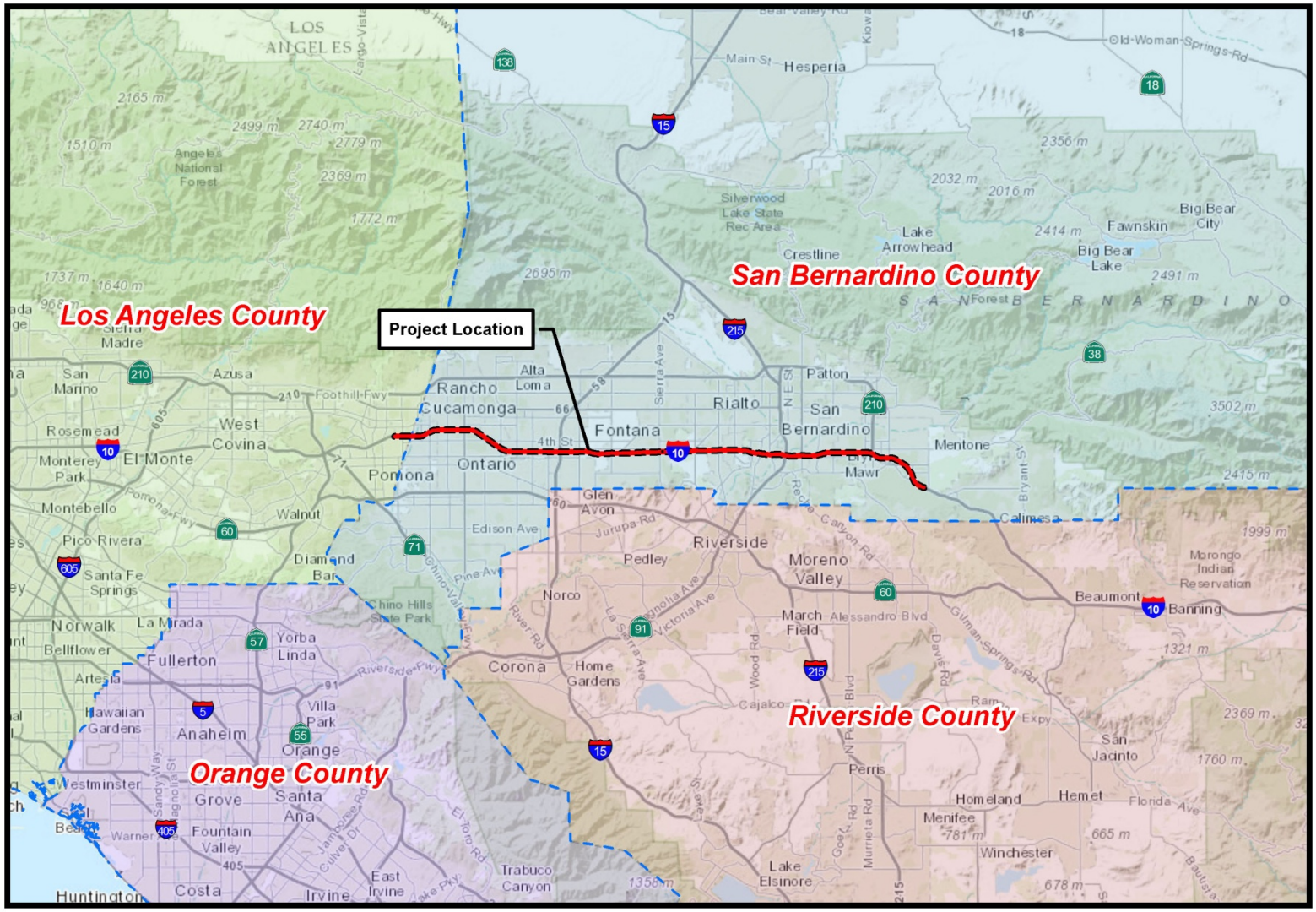

Sources: GeoEye Aerial Imagery 2013; Cal-Atlas 2013; U.S. DOE 2013; Parsons 2013.

Key Map

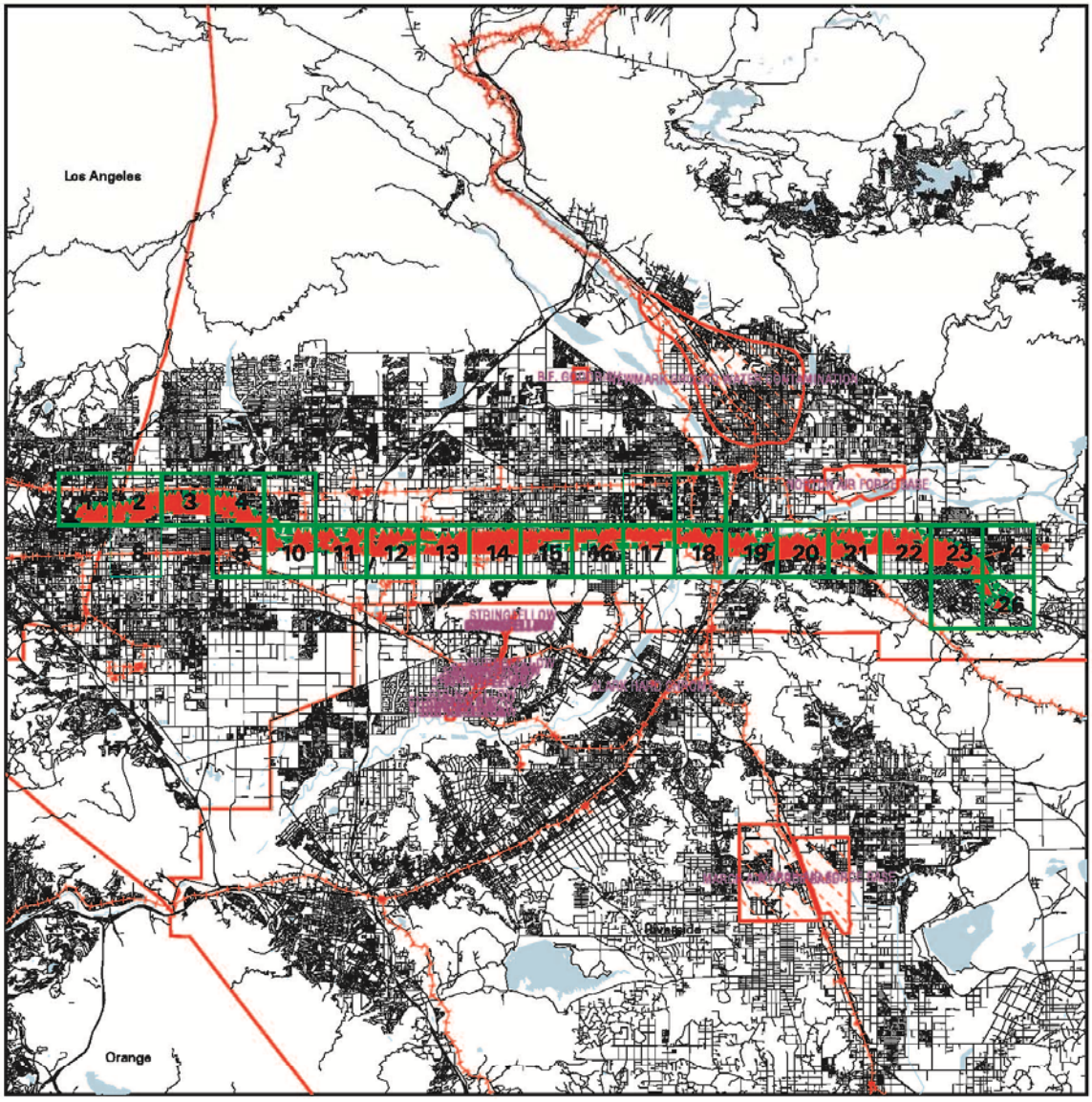

EDR DataMap® - Environmental Atlas

I-10 Corridor Project

Legend

Roads
Major Roads
Contour Lines
Waterways
Railroads
Study Boundary
Powerlines
Pipelines
Fault Lines
Indian Reservations BIA
Water
Superfund Sites
ListedSites

N

0 5 10

Scale in Miles

Copyright © 2013 EDR, Inc. © 2010 Tele Atlas Rel. 07/2009.

Appendix B Proposed Project Site Plans

Alternative 2 Project Plans

Alternative 3 Project Plans

Appendix C Photographs of Project Site and Vicinity



Photo 1: Looking north along Ford Street – the gas line posting is seen, along with the Ford Street overcrossing on I-10.



Photo 2: Looking southwest at the property located at 1915 E. Tippecanoe – former site of M&M Smog and Muffler. Most of the former structures have been removed. Site remediation continues.



Photo 3: Looking south at the property located at 1915 E. Tippecanoe – former site of M&M Smog and Muffler. Some remnants of the structures remain (the blue concrete). Site remediation continues. Workers were onsite filling sandbags on the day of the visit.

Appendix D Environmental Database Reports

Appendix E Historical Aerial Photo Report

Appendix F Historical Topographic Map Report

Appendix G Sanborn® Fire Insurance Map Report

Appendix H Caltrans ISA Checklist

Initial Site Assessment (ISA) Checklist

Project Information

District 8 County LA/SBD Route 10 Post Mile 07-LA-10-PM44.9/PM48.3 and 08-SB-10-00.0/PM37.0 EA OC2500

Description: The California Department of Transportation (Caltrans), in cooperation with the San Bernardino Associated Governments (SANBAG), proposes to add freeway lanes through all or a portion of the 33-mile stretch of Interstate 10 (I-10) from the Los Angeles/San Bernardino (LA/SB) County Line to Ford Street in San Bernardino County. The project limits including transition areas extend from approximately 0.4 miles west of White Avenue in the City of Pomona at Post Mile (PM) 44.9 to Live Oak Canyon Road in the City of Yucaipa at PM 37.0.

Is the project on the HW Study Minimal-Risk Projects List (HW1)? NO

Project Manager Mr. Raghuram Radhakrishnan phone# (909)383-6288
Project Engineer Mr. Gideon Agra phone # (909) 383-2059

Project Screening

Attach the project location map to this checklist to show location of all known and/or potential HW sites identified.

1. Project Features: New R/W? YES Excavation? YES Railroad Involvement? YES
   Structure demolition/modification? YES Subsurface utility relocation? YES
2. Project Setting Approximately 2 miles west of the Los Angeles/San Bernardino county line in the City of Pomona to Ford Street in the City of Redlands
   Rural or Urban Urban
   Current land uses I-10.
   Adjacent land uses industrial, commercial, railroad, and residential
   (industrial, light industry, commercial, agricultural, residential, etc.)
3. Check federal, State, and local environmental and health regulatory agency records as necessary, to see if any known hazardous waste site is in or near the project area. If a known site is identified, show its location on the attached map and attach additional sheets, as needed, to provide pertinent information for the proposed project.
4. Conduct Field Inspection. Date October 24, 2009

STORAGE STRUCTURES / PIPELINES:

Underground tanks	YES	Surface tanks	NO
Sumps	NO	Ponds	NO
Drums	NO	Basins	NO
Transformers	NO	Landfill	NO

Other None identified

Initial Site Assessment (ISA) Checklist
(Continued)

CONTAMINATION: (spills, leaks, illegal dumping, etc.)

Surface staining NO Oil sheen NO

Odors NO Vegetation damage NO

Other Possible ADL contamination along roadside

HAZARDOUS MATERIALS: (asbestos, lead, etc.)

Buildings YES Spray-on fireproofing NO

Pipe wrap NO Friable tile NO

Acoustical plaster NO Serpentine NO

Paint: Paint used for lane striping may contain lead-based paint (LBP) or other hazardous materials and used in structures identified for acquisition may exceed hazardous waste criteria under Title 22, California Code of Regulations, and require disposal in a Class I disposal site.

Other ACM may be present in expansion joint compound materials on bridges/overcrossings and in structures identified for acquisition. If sampling has not been previously conducted, then ACM may be present on these structures. Wooden utility poles and rail ties may be coated with creosote.

5. Additional record search, as necessary, of subsequent land uses that could have resulted in a hazardous waste site.

6. Other comments and/or observations: For item #3 and 5, see the attached ISA. Multiple sites identified in the database reports constituted an REC for the project. The former M&M Smog and Muffler site located at 1915 Tippecanoe in San Bernardino discharged gasoline, which affected soil and groundwater. Remediation activities are ongoing. Several properties have preliminarily been identified for acquisition. Concerns at these properties include USTs, LBP and ACM. See the attached ISA for more details

ISA Determination

Does the project have potential hazardous waste involvement? Yes If there is known or potential hazardous waste involvement, is additional ISA work needed before task orders can be prepared for the Investigation? Yes If "YES," explain; then give an estimate of additional time required:
LBP, ACM, and ADL surveys should all be conducted if they have not been already as parts of other projects. LBP and ACM surveys should take approximately 4 to 6 weeks (for sampling and report generation). ADL surveys would take approximately 4 to 6 weeks (for sampling and report generations).

A brief memo should be prepared to transmit the ISA conclusions to the Project Manager and Project Engineer.

ISA Conducted by Angela K Schnapp **Date** March 28, 2014

Appendix I RECs Identified on Project Plans

Alternative 2 – HOV RECs

Alternative 3 - Express RECs

Appendix A Exhibits

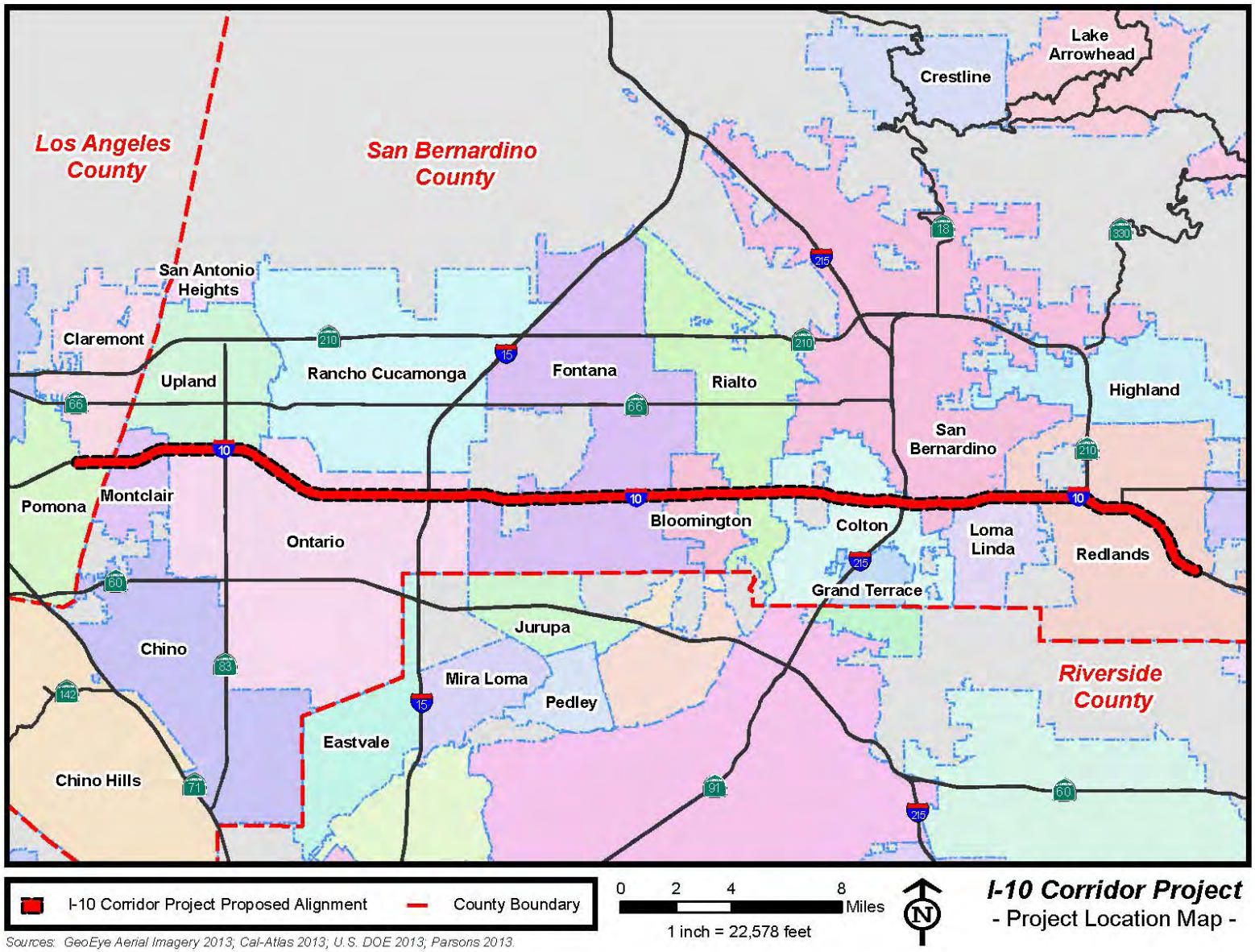

Sources: GeoEye Aerial Imagery 2013; Cal-Atlas 2013; U.S. DOE 2013; Parsons 2013.

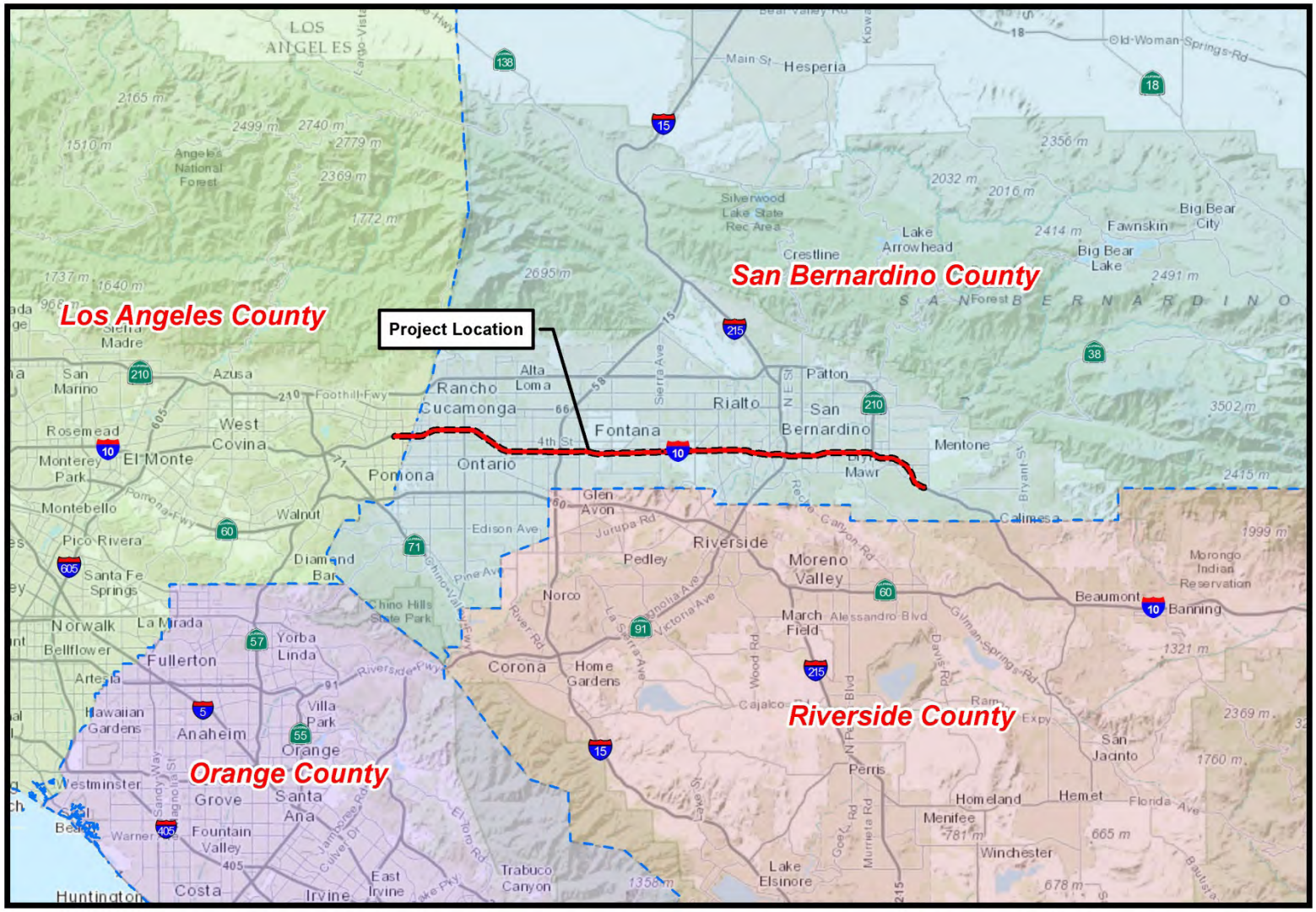

Sources: GeoEye Aerial Imagery 2013; Cal-Atlas 2013; U.S. DOE 2013; Parsons 2013.

Key Map

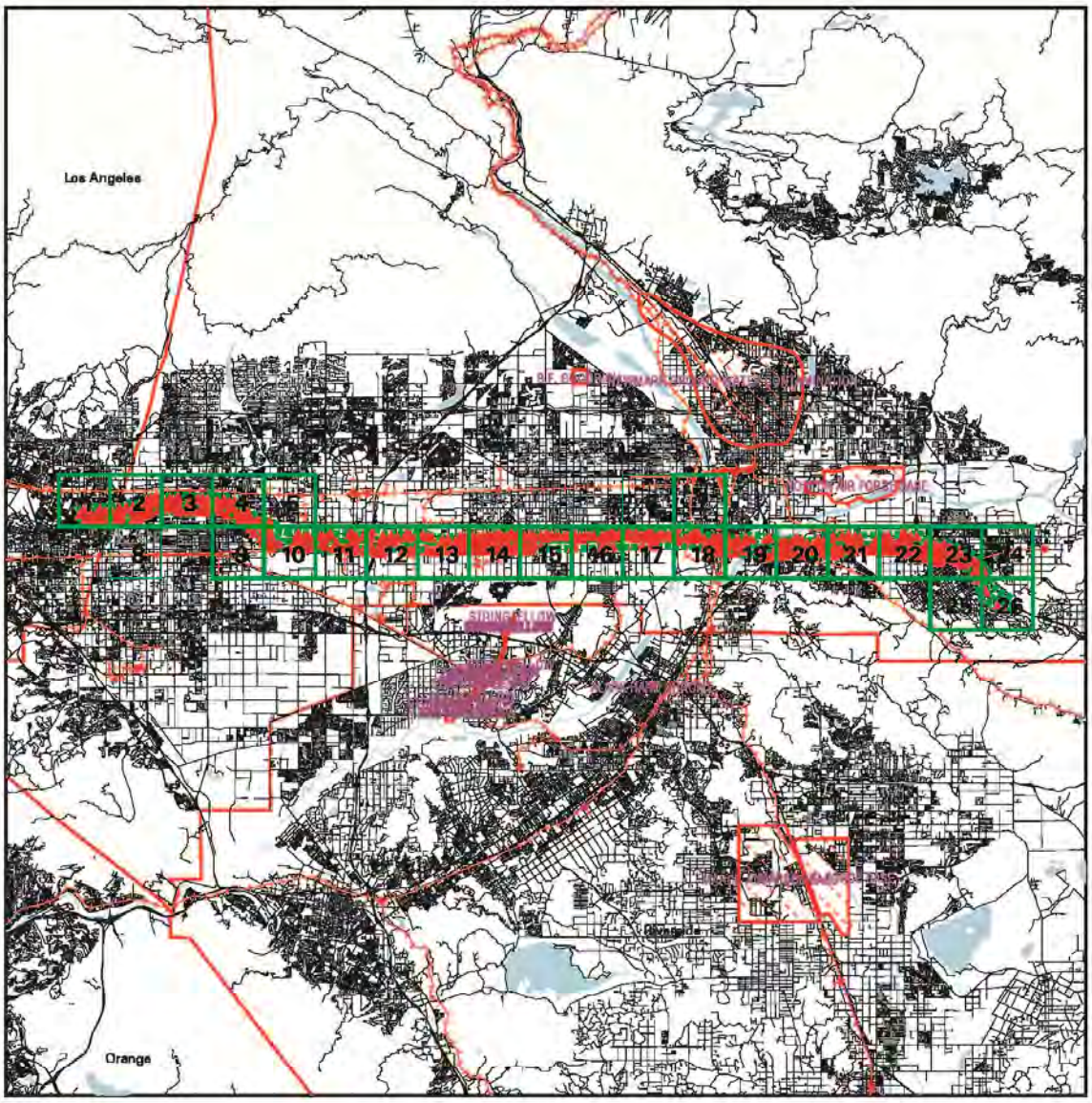

EDR DataMap® - Environmental Atlas

I-10 Corridor Project

Legend

Roads
Major Roads
Contour Lines
Waterways
Railroads
Study Boundary
Powerlines
Pipelines
Fault Lines
Indian Reservations BIA
Water
Superfund Sites
Listed Sites

Copyright © 2013 EDR, Inc. © 2010 Tele Atlas Rel. 07/2009.

N

0 5 10

Scale in Miles

Appendix B Proposed Project Site Plans

Alternative 2 Project Plans - HOV

Dist	COUNTY	ROUTE	POST MILES TOTAL PROJECT	SHEET No.	TOTAL SHEETS
07, 08	LA,SBd	10	44.9/48.3, 0.0/R37.0		

REGISTERED CIVIL ENGINEER DATE

PLANS APPROVAL DATE

REGISTERED PROFESSIONAL ENGINEER — No. Exp. CIVIL — STATE OF CALIFORNIA

THE STATE OF CALIFORNIA OR ITS OFFICERS OR AGENTS SHALL NOT BE RESPONSIBLE FOR THE ACCURACY OR COMPLETENESS OF SCANNED COPIES OF THIS PLAN SHEET.

PARSONS
2201 DUPONT DRIVE
SUITE 200
IRVINE, CA 92612

SAN BERNARDINO
ASSOCIATED GOVERNMENTS
1170 W. 3RD STREET
SAN BERNARDINO, CA 92410

NOTE:

FOR ACCURATE RIGHT OF WAY DATA, CONTACT
RIGHT OF WAY ENGINEERING AT THE DISTRICT OFFICE.

LEGEND:

- ACQUISITION - RESIDENTIAL
- ACQUISITION - COMMERCIAL
- ACQUISITION - PUBLIC
- ACQUISITION - TEMPORARY CONSTRUCTION EASEMENT
- ACQUISITION - FOOTING EASEMENT
- RIGHT OF WAY
- PARCEL

ABBREVIATION:

ACQ = ACQUISITION
ESMT = EASEMENT
TCE = TEMPORARY CONSTRUCTION EASEMENT
F = FULL
P = PARTIAL

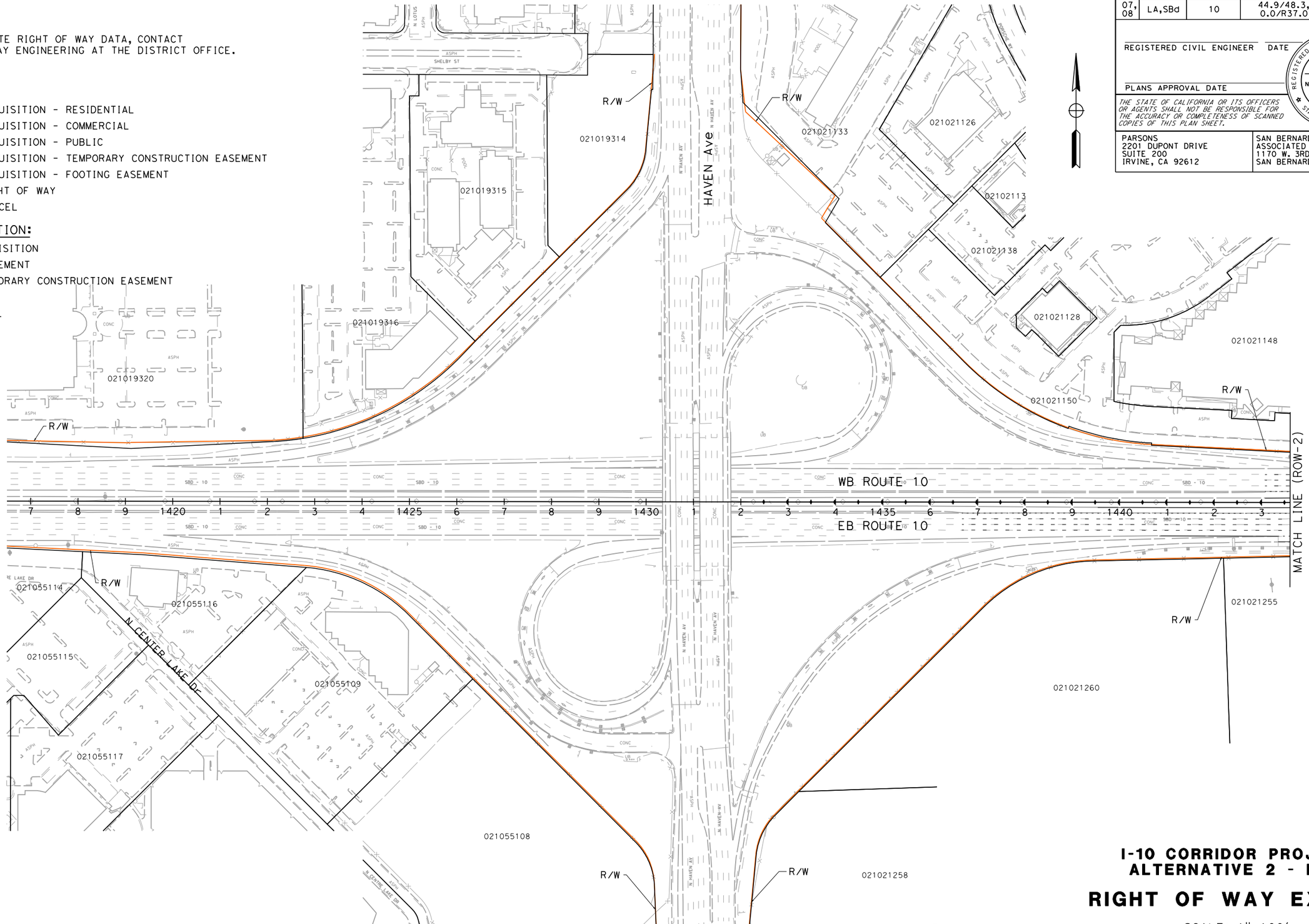

I-10 CORRIDOR PROJECT
ALTERNATIVE 2 - HOV

RIGHT OF WAY EXHIBIT

SCALE: 1"=100'

ROW-1

REVISED BY | DATE REVISED

CALCULATED-DESIGNED BY | CHECKED BY

CONSULTANT FUNCTIONAL SUPERVISOR

STATE OF CALIFORNIA - DEPARTMENT OF TRANSPORTATION

Caltrans

LAST REVISION 00-00-00 | DATE PLOTTED => 6/30/2014 | TIME PLOTTED => 4:29:07 PM

FILE: c:\pw_working\ptgpwise\p006240a\dms55414\80C250ea01.dgn
DATE: 6/30/2014
SCALE: 200.000 FT / in.
PLTDRV: c:\pw_working\ptgpwise\p006240a\dms11231\I-10_STRIPMAPS_pdf_half_size.plt
PENTBL: pw:\\xplo02pwinf01.parsons.com:PTGPWISE\Documents\I-10_HOV\CADSTANDARDS\PEN_TBLI-10.tbl

BORDER LAST REVISED 7/2/2010

USERNAME => p006240A
DGN FILE => c:\pw_working\ptgpwise\p006240a\dms55414\80C250ea01.dgn

RELATIVE BORDER SCALE IS IN INCHES 0 1 2 3

UNIT 0000

PROJECT NUMBER & PHASE 08000000401

NOTE:

FOR ACCURATE RIGHT OF WAY DATA, CONTACT
RIGHT OF WAY ENGINEERING AT THE DISTRICT OFFICE.

Dist	COUNTY	ROUTE	POST MILES TOTAL PROJECT	SHEET No.	TOTAL SHEETS
07, 08	LA,SBd	10	44.9/48.3, 0.0/R37.0		

REGISTERED CIVIL ENGINEER DATE

PLANS APPROVAL DATE

REGISTERED PROFESSIONAL ENGINEER No. Exp. CIVIL STATE OF CALIFORNIA

THE STATE OF CALIFORNIA OR ITS OFFICERS OR AGENTS SHALL NOT BE RESPONSIBLE FOR THE ACCURACY OR COMPLETENESS OF SCANNED COPIES OF THIS PLAN SHEET.

PARSONS
2201 DUPONT DRIVE
SUITE 200
IRVINE, CA 92612

SAN BERNARDINO
ASSOCIATED GOVERNMENTS
1170 W. 3RD STREET
SAN BERNARDINO, CA 92410

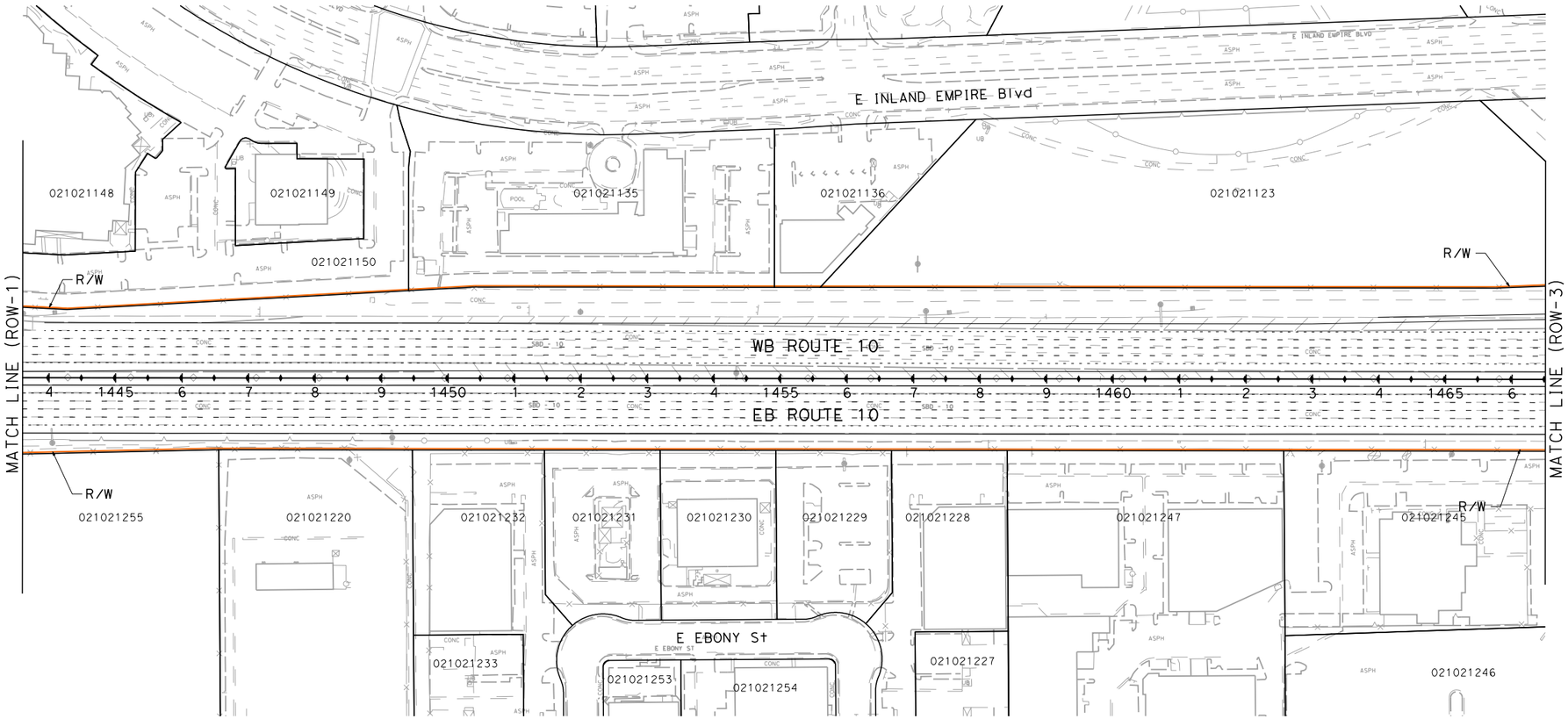

I-10 CORRIDOR PROJECT
ALTERNATIVE 2 - HOV

RIGHT OF WAY EXHIBIT

SCALE: 1"=100'

ROW-2

REVISED BY | DATE REVISED | CALCULATED-DESIGNED BY | CHECKED BY | CONSULTANT FUNCTIONAL SUPERVISOR

STATE OF CALIFORNIA - DEPARTMENT OF TRANSPORTATION

Caltrans

FILE: c:\pw_working\ptgpwise\p006240a\dms55414\80C250ea02.dgn
USER: p006240A
SCALE: 200.000 FT. / 2.000 in.
PLTDRV: c:\pw_working\ptgpwise\p006240a\dms11231\1-10_STRIPMAPS_pdf_half_size.plt
PENTBL: pw:\\txpla02pwinf01.parsons.com:PTGPWISE\Documents\1-10_HOV\CAD\STANDARDS\PEN_TBL\1-10.tbl

LAST REVISION 00-00-00 | DATE PLOTTED => 6/30/2014 | TIME PLOTTED => 4:29:19 PM

BORDER LAST REVISED 7/2/2010 | USERNAME => p006240A | DGN FILE => c:\pw_working\ptgpwise\p006240a\dms55414\80C250ea02.dgn | RELATIVE BORDER SCALE IS IN INCHES 0 1 2 3 | UNIT 0000 | PROJECT NUMBER & PHASE 08000000401

NOTE:

FOR ACCURATE RIGHT OF WAY DATA, CONTACT
RIGHT OF WAY ENGINEERING AT THE DISTRICT OFFICE.

Dist	COUNTY	ROUTE	POST MILES TOTAL PROJECT	SHEET No.	TOTAL SHEETS
07, 08	LA,SBd	10	44.9/48.3, 0.0/R37.0		

REGISTERED CIVIL ENGINEER DATE

PLANS APPROVAL DATE

REGISTERED PROFESSIONAL ENGINEER — No. Exp. CIVIL — STATE OF CALIFORNIA

THE STATE OF CALIFORNIA OR ITS OFFICERS OR AGENTS SHALL NOT BE RESPONSIBLE FOR THE ACCURACY OR COMPLETENESS OF SCANNED COPIES OF THIS PLAN SHEET.

PARSONS
2201 DUPONT DRIVE
SUITE 200
IRVINE, CA 92612

SAN BERNARDINO
ASSOCIATED GOVERNMENTS
1170 W. 3RD STREET
SAN BERNARDINO, CA 92410

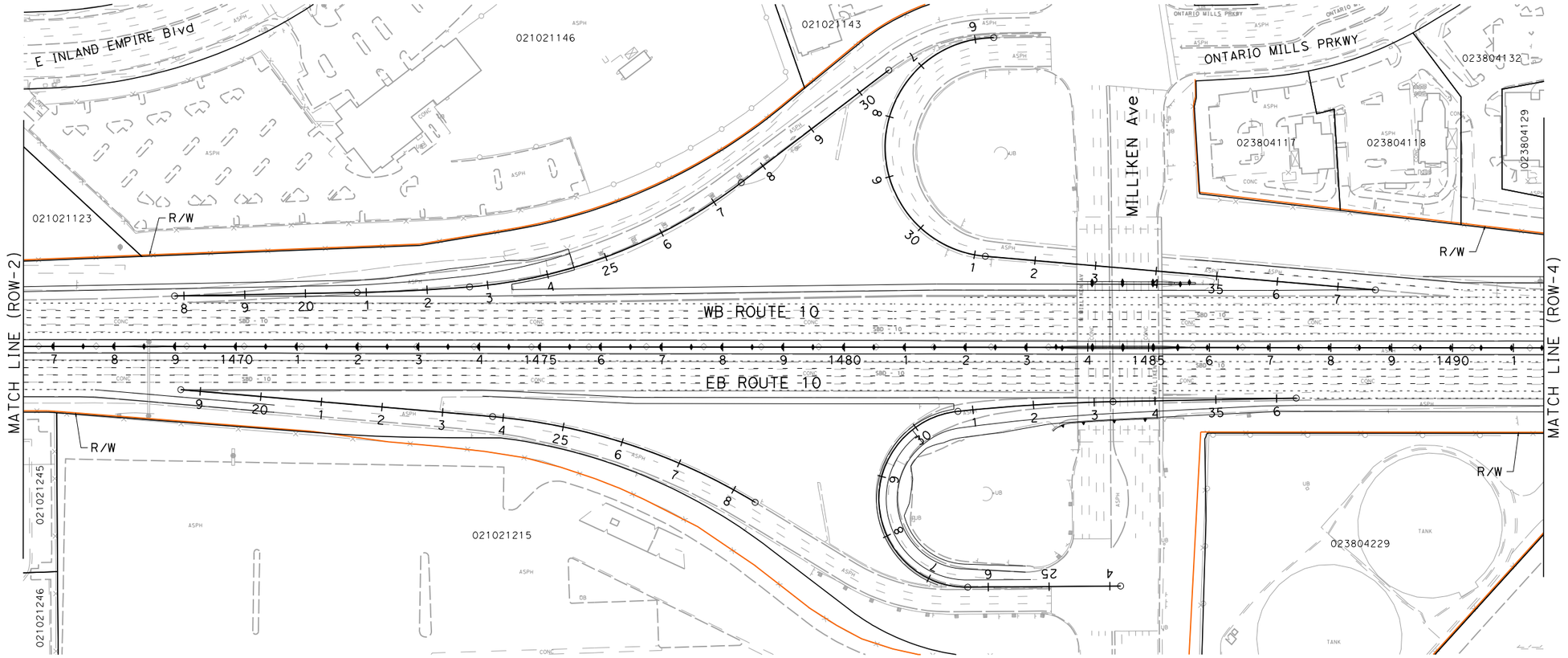

I-10 CORRIDOR PROJECT
ALTERNATIVE 2 - HOV

RIGHT OF WAY EXHIBIT

SCALE: 1"=100'

ROW-3

REVISED BY | DATE REVISED

CALCULATED-DESIGNED BY | CHECKED BY

SUPERVISOR | CONSULTANT FUNCTIONAL SUPERVISOR

STATE OF CALIFORNIA - DEPARTMENT OF TRANSPORTATION

Caltrans

FILE: c:\pw_working\ptgpwise\p006240a\dms55414\80C250ea03.dgn
DATE: 6/30/2014
SCALE: 200.000 FT. / in.
PLTDRV: c:\pw_working\ptgpwise\p006240a\dms11231\I-10_STRIPMAPS_pdf_half_size.plt
PENTBL: pw:\\txpla02pwinf01.parsons.com:PTGPWISE\Documents\I-10_HOV\CAD\STANDARDS\PEN_TBL\I-10.tbl

LAST REVISION 00-00-00 | DATE PLOTTED => 6/30/2014 | TIME PLOTTED => 4:29:30 PM

BORDER LAST REVISED 7/2/2010 | USERNAME => p006240A | DGN FILE => c:\pw_working\ptgpwise\p006240a\dms55414\80C250ea03.dgn | RELATIVE BORDER SCALE IS IN INCHES 0 1 2 3 | UNIT 0000 | PROJECT NUMBER & PHASE 08000000401

NOTE:

FOR ACCURATE RIGHT OF WAY DATA, CONTACT
RIGHT OF WAY ENGINEERING AT THE DISTRICT OFFICE.

Dist	COUNTY	ROUTE	POST MILES TOTAL PROJECT	SHEET No.	TOTAL SHEETS
07, 08	LA,SBd	10	44.9/48.3, 0.0/R37.0		

REGISTERED CIVIL ENGINEER DATE

PLANS APPROVAL DATE

REGISTERED PROFESSIONAL ENGINEER — No. Exp. CIVIL — STATE OF CALIFORNIA

THE STATE OF CALIFORNIA OR ITS OFFICERS OR AGENTS SHALL NOT BE RESPONSIBLE FOR THE ACCURACY OR COMPLETENESS OF SCANNED COPIES OF THIS PLAN SHEET.

PARSONS
2201 DUPONT DRIVE
SUITE 200
IRVINE, CA 92612

SAN BERNARDINO
ASSOCIATED GOVERNMENTS
1170 W. 3RD STREET
SAN BERNARDINO, CA 92410

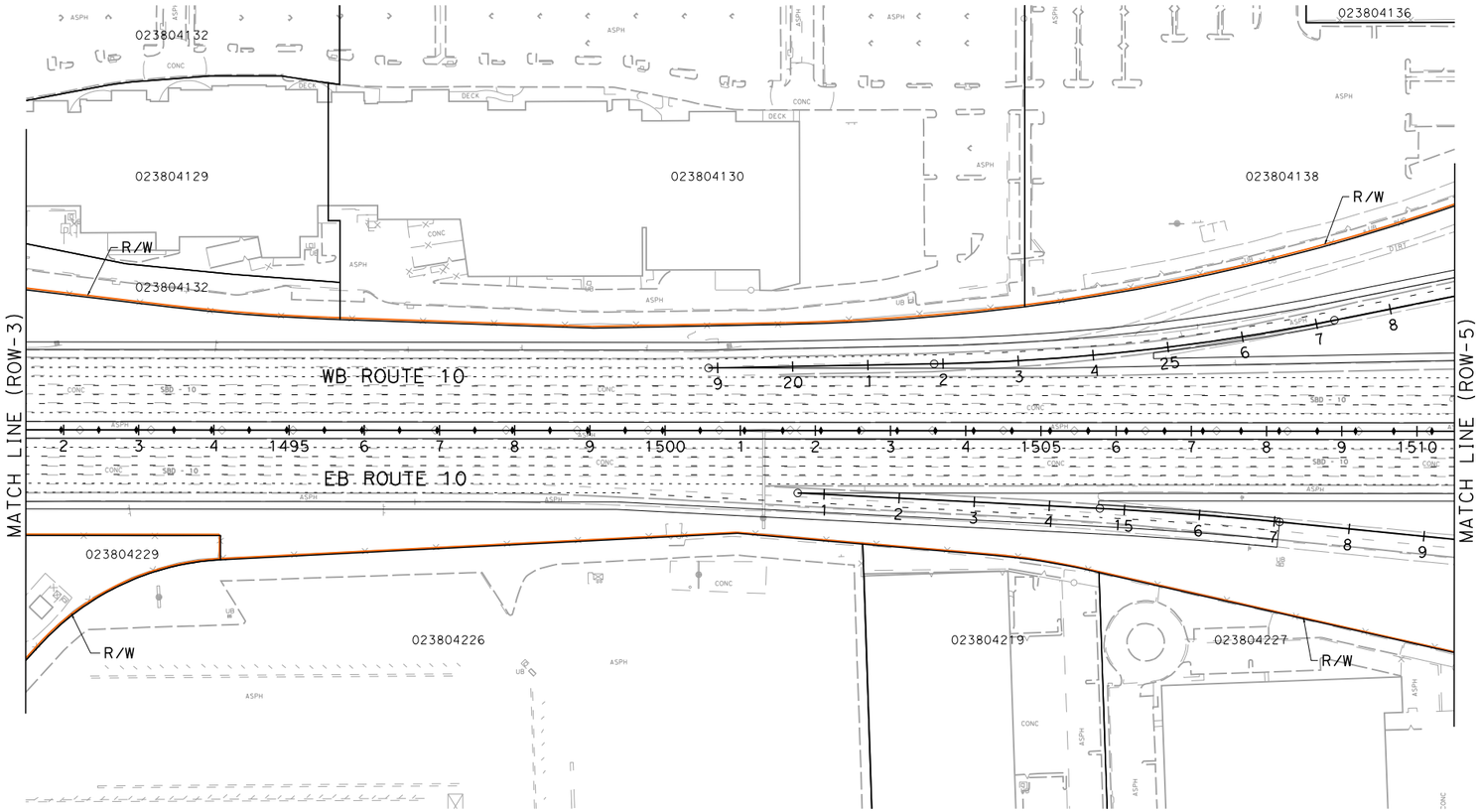

I-10 CORRIDOR PROJECT
ALTERNATIVE 2 - HOV

RIGHT OF WAY EXHIBIT

SCALE: 1"=100'

ROW-4

REVISED BY | DATE REVISED

CALCULATED-DESIGNED BY | CHECKED BY

STATE OF CALIFORNIA - DEPARTMENT OF TRANSPORTATION | CONSULTANT FUNCTIONAL SUPERVISOR

Caltrans

FILE: c:\pw_working\ptgpwise\p006240a\dms55414\80C250ea04.dgn
USERNAME: p006240a
SCALE: 200.000 FT. / in.
PLTDRV: c:\pw_working\ptgpwise\p006240a\dms11231\I-10_STRIPMAPS_pdf_half_size.plt
PENTBL: pw:\\txpla02pwinf01.parsons.com:PTGPWISE\Documents\I-10_HOV\CAD\STANDARDS\PEN_TBL\I-10.tbl

LAST REVISION 00-00-00 | DATE PLOTTED => 6/30/2014 | TIME PLOTTED => 4:29:39 PM

BORDER LAST REVISED 7/2/2010 | USERNAME => p006240A | DGN FILE => c:\pw_working\ptgpwise\p006240a\dms55414\80C250ea04.dgn | RELATIVE BORDER SCALE IS IN INCHES 0 1 2 3 | UNIT 0000 | PROJECT NUMBER & PHASE 08000000401

NOTE:

FOR ACCURATE RIGHT OF WAY DATA, CONTACT RIGHT OF WAY ENGINEERING AT THE DISTRICT OFFICE.

Dist	COUNTY	ROUTE	POST MILES TOTAL PROJECT	SHEET No.	TOTAL SHEETS
07, 08	LA,SBd	10	44.9/48.3, 0.0/R37.0		

REGISTERED CIVIL ENGINEER DATE

PLANS APPROVAL DATE

REGISTERED PROFESSIONAL ENGINEER No. Exp. CIVIL STATE OF CALIFORNIA

THE STATE OF CALIFORNIA OR ITS OFFICERS OR AGENTS SHALL NOT BE RESPONSIBLE FOR THE ACCURACY OR COMPLETENESS OF SCANNED COPIES OF THIS PLAN SHEET.

PARSONS
2201 DUPONT DRIVE
SUITE 200
IRVINE, CA 92612

SAN BERNARDINO
ASSOCIATED GOVERNMENTS
1170 W. 3RD STREET
SAN BERNARDINO, CA 92410

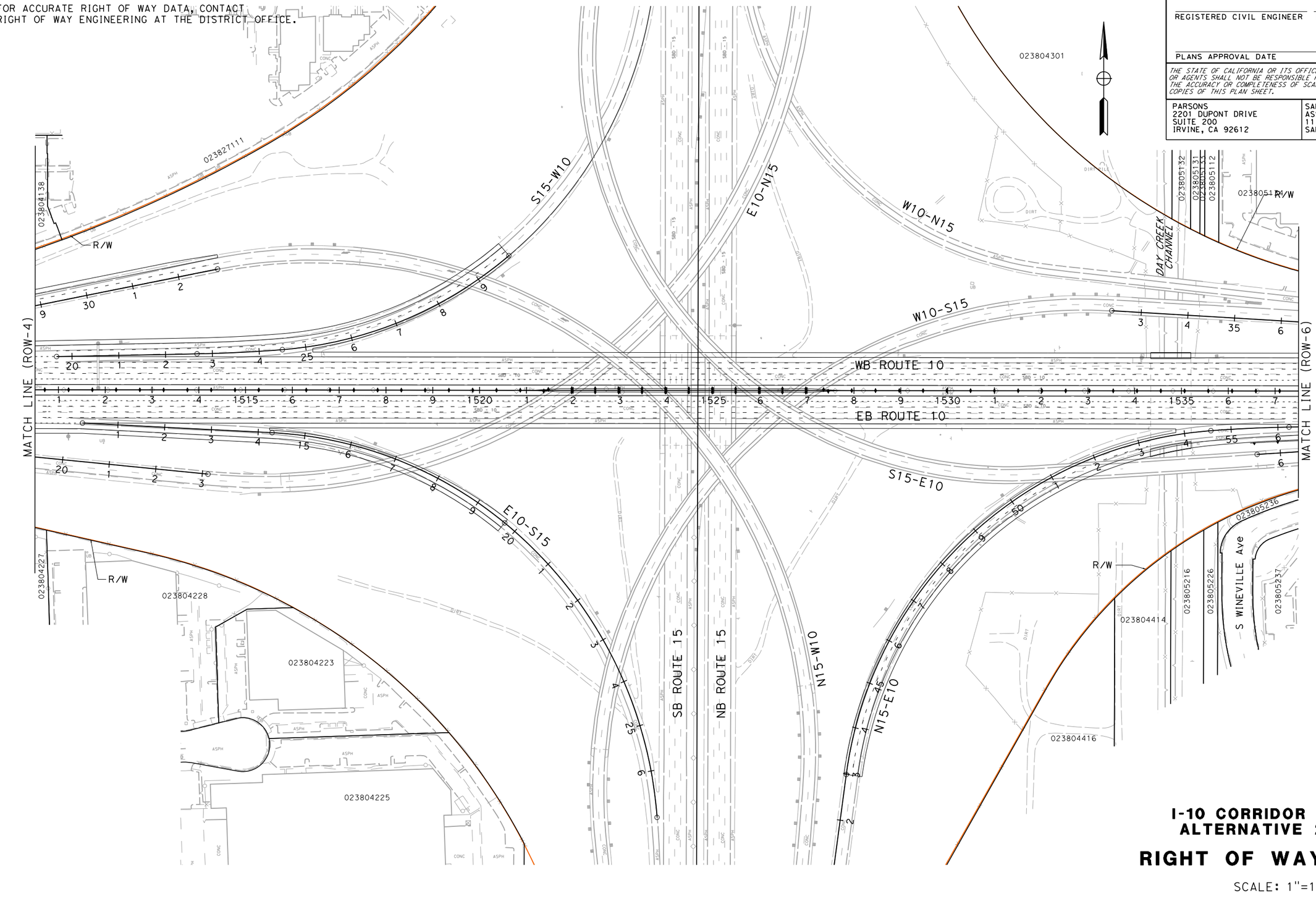

I-10 CORRIDOR PROJECT
ALTERNATIVE 2 - HOV

RIGHT OF WAY EXHIBIT

SCALE: 1"=100'

ROW-5

REVISED BY | DATE REVISED

CALCULATED- DESIGNED BY

CHECKED BY

CONSULTANT FUNCTIONAL SUPERVISOR

STATE OF CALIFORNIA - DEPARTMENT OF TRANSPORTATION

Caltrans

FILE: c:\pw_working\ptgpwise\p006240a\dms55414\80C250ea05.dgn
TIME: 4:29:48 PM
SCALE: 200.000 Ft / in.
PLTDRV: c:\pw_working\ptgpwise\p006240a\dms11231\SJ-10_STRIPMAPS_pdf_half_size.plt
PENTBL: pw:\\txplo02pwinf01.parsons.com:PTGPWISE\Documents\SJ-10_HOV\CAD\STANDARDS\PEN_TBL\SJ-10.tbl

LAST REVISION 00-00-00 | DATE PLOTTED => 6/30/2014 | TIME PLOTTED => 4:29:48 PM

BORDER LAST REVISED 7/2/2010

USERNAME => p006240A
DGN FILE => c:\pw_working\ptgpwise\p006240a\dms55414\80C250ea05.dgn

RELATIVE BORDER SCALE IS IN INCHES 0 1 2 3

UNIT 0000

PROJECT NUMBER & PHASE 08000000401

NOTE:

FOR ACCURATE RIGHT OF WAY DATA, CONTACT
RIGHT OF WAY ENGINEERING AT THE DISTRICT OFFICE.

Dist	COUNTY	ROUTE	POST MILES TOTAL PROJECT	SHEET No.	TOTAL SHEETS
07, 08	LA,SBd	10	44.9/48.3, 0.0/R37.0		

REGISTERED CIVIL ENGINEER DATE

PLANS APPROVAL DATE

REGISTERED PROFESSIONAL ENGINEER — No. Exp. CIVIL — STATE OF CALIFORNIA

THE STATE OF CALIFORNIA OR ITS OFFICERS OR AGENTS SHALL NOT BE RESPONSIBLE FOR THE ACCURACY OR COMPLETENESS OF SCANNED COPIES OF THIS PLAN SHEET.

PARSONS
2201 DUPONT DRIVE
SUITE 200
IRVINE, CA 92612

SAN BERNARDINO
ASSOCIATED GOVERNMENTS
1170 W. 3RD STREET
SAN BERNARDINO, CA 92410

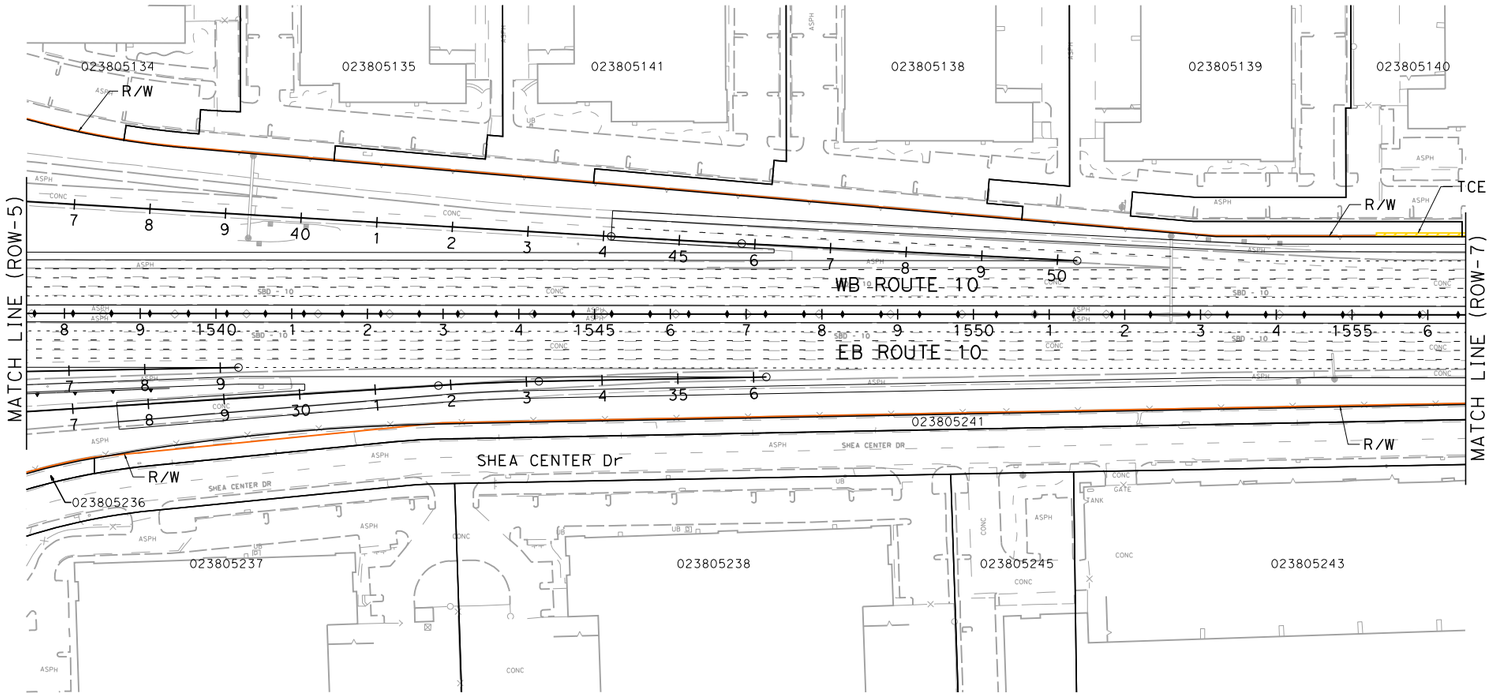

PARCEL DATA

APN	OWNER	LAND USE	TOTAL LOT (AC)	TYPE ACQ	R/W ACQ (SQFT)	TCE ACQ (SQFT)	FOOTING ESMT (SQFT)
023805139	PANCAL ONTARIO PHASE TWO 255 LLC	COMMERCIAL	6.73	-	0	434	0
023805140	PANCAL ONTARIO PHASE TWO 255 LLC	COMMERCIAL	6.47	-	0	207	0

I-10 CORRIDOR PROJECT
ALTERNATIVE 2 - HOV

RIGHT OF WAY EXHIBIT

SCALE: 1"=100'

ROW-6

REVISED BY | DATE REVISED

CALCULATED-DESIGNED BY | CHECKED BY

DEPARTMENT OF SUPERVISOR | CONSULTANT FUNCTIONAL SUPERVISOR

STATE OF CALIFORNIA - DEPARTMENT OF TRANSPORTATION

Caltrans

FILE: c:\pw_working\ptgpwise\p006240a\dms55414\80C250ea06.dgn
TIME: 4:30:03 PM
SCALE: 200.000 FT / in.
PLTDRV: c:\pw_working\ptgpwise\p006240a\dms11231\I-10_STRIPMAPS_pdf_half_size.plt
PENTBL: pw:\\txplo02pwinfo1.parsons.com:PTGPWISE\Documents\I-10_HOV\CAD\STANDARDS\PEN_TBL\I-10.tbl

LAST REVISION 00-00-00 | DATE PLOTTED => 6/30/2014 | TIME PLOTTED => 4:30:03 PM

BORDER LAST REVISED 7/2/2010 | USERNAME => p006240A | DGN FILE => c:\pw_working\ptgpwise\p006240a\dms55414\80C250ea06.dgn | RELATIVE BORDER SCALE IS IN INCHES 0 1 2 3 | UNIT 0000 | PROJECT NUMBER & PHASE 08000000401

NOTE:

FOR ACCURATE RIGHT OF WAY DATA, CONTACT
RIGHT OF WAY ENGINEERING AT THE DISTRICT OFFICE.

Dist	COUNTY	ROUTE	POST MILES TOTAL PROJECT	SHEET No.	TOTAL SHEETS
07, 08	LA,SBd	10	44.9/48.3, 0.0/R37.0		

REGISTERED CIVIL ENGINEER DATE

PLANS APPROVAL DATE

REGISTERED PROFESSIONAL ENGINEER — No. Exp. CIVIL — STATE OF CALIFORNIA

THE STATE OF CALIFORNIA OR ITS OFFICERS OR AGENTS SHALL NOT BE RESPONSIBLE FOR THE ACCURACY OR COMPLETENESS OF SCANNED COPIES OF THIS PLAN SHEET.

PARSONS
2201 DUPONT DRIVE
SUITE 200
IRVINE, CA 92612

SAN BERNARDINO
ASSOCIATED GOVERNMENTS
1170 W. 3RD STREET
SAN BERNARDINO, CA 92410

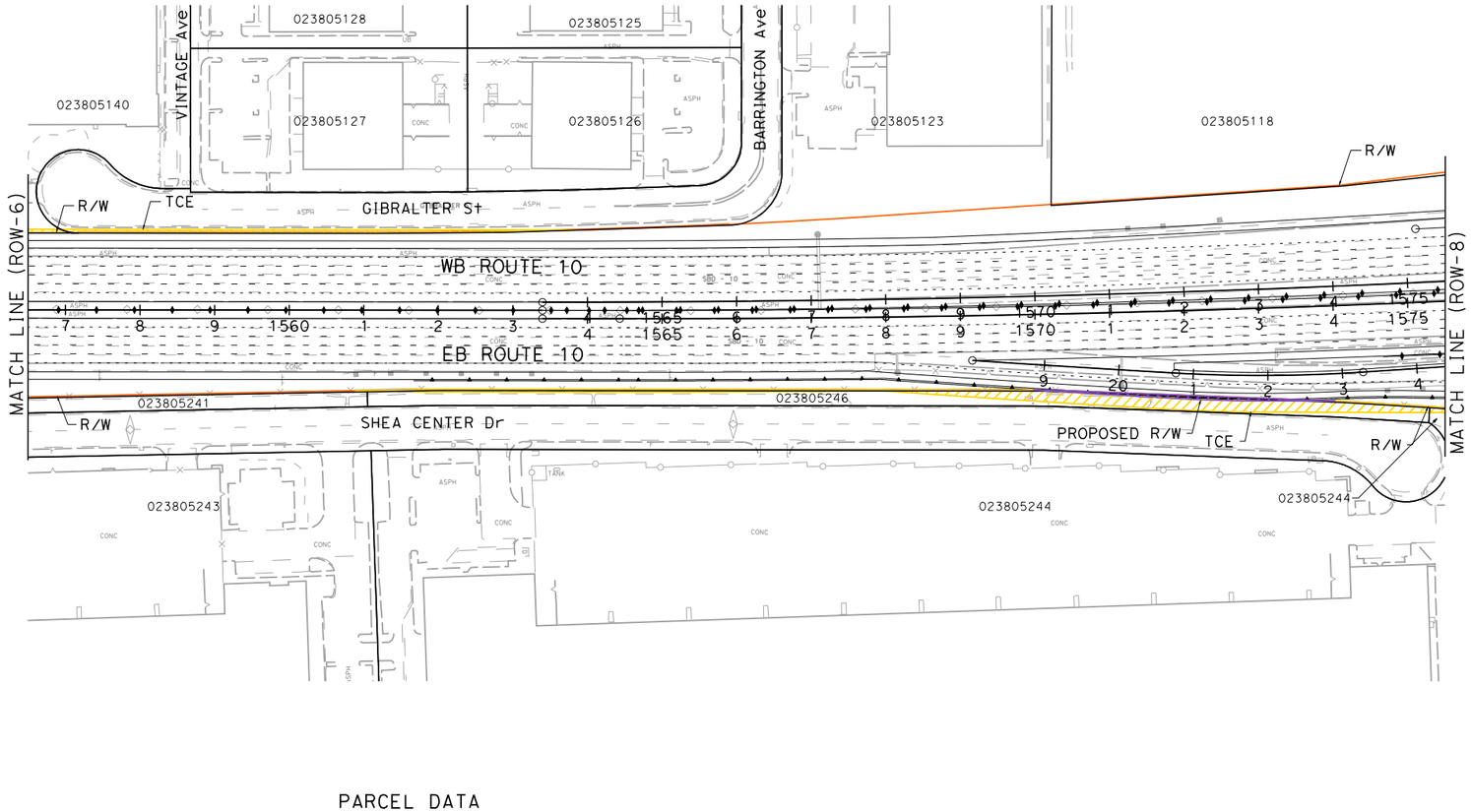

PARCEL DATA

APN	OWNER	LAND USE	TOTAL LOT (AC)	TYPE ACQ	R/W ACQ (SQFT)	TCE ACQ (SQFT)	FOOTING ESMT (SQFT)
023805140	PANCAL ONTARIO PHASE TWO 255 LLC	COMMERCIAL	6.47	-	0	207	0
023805246	SHEA CENTER ONTARIO	MISECLLANEOUS	0.65	P	1212	11,329	0
023805244	SHEA CENTER ONTARIO	COMMERCIAL	34.00	-	0	570	0
-	CITY OF ONTARIO	-	-	-	0	2,309	0

I-10 CORRIDOR PROJECT
ALTERNATIVE 2 - HOV

RIGHT OF WAY EXHIBIT

SCALE: 1"=100'

ROW-7

REVISED BY | DATE REVISED

CALCULATED- DESIGNED BY

CHECKED BY

CONSULTANT FUNCTIONAL SUPERVISOR

STATE OF CALIFORNIA - DEPARTMENT OF TRANSPORTATION

Caltrans

LAST REVISION | DATE PLOTTED => 6/30/2014
00-00-00 | TIME PLOTTED => 4:30:11 PM

FILE: c:\pw_working\ptgpwise\p006240a\dms55414\80C250ea07.dgn
DATE: 6/30/2014 4 in.
SCALE: 200.000 FT
PLTDRV: c:\pw_working\ptgpwise\p006240a\dms11231\I-10_STRIPMAPS_pdf_half_size.plt
PENTBL: pw:\\ptxpla02pwint01.parsons.com:PTGPWISE\Documents\I-10_HOV\CAD\STANDARDS\PEN_TBL\I-10.tbl

NOTE:

FOR ACCURATE RIGHT OF WAY DATA, CONTACT
RIGHT OF WAY ENGINEERING AT THE DISTRICT OFFICE.

Dist	COUNTY	ROUTE	POST MILES TOTAL PROJECT	SHEET No.	TOTAL SHEETS
07, 08	LA,SBd	10	44.9/48.3, 0.0/R37.0		

REGISTERED CIVIL ENGINEER DATE

PLANS APPROVAL DATE

REGISTERED PROFESSIONAL ENGINEER — No. Exp. CIVIL — STATE OF CALIFORNIA

THE STATE OF CALIFORNIA OR ITS OFFICERS OR AGENTS SHALL NOT BE RESPONSIBLE FOR THE ACCURACY OR COMPLETENESS OF SCANNED COPIES OF THIS PLAN SHEET.

PARSONS
2201 DUPONT DRIVE
SUITE 200
IRVINE, CA 92612

SAN BERNARDINO
ASSOCIATED GOVERNMENTS
1170 W. 3RD STREET
SAN BERNARDINO, CA 92410

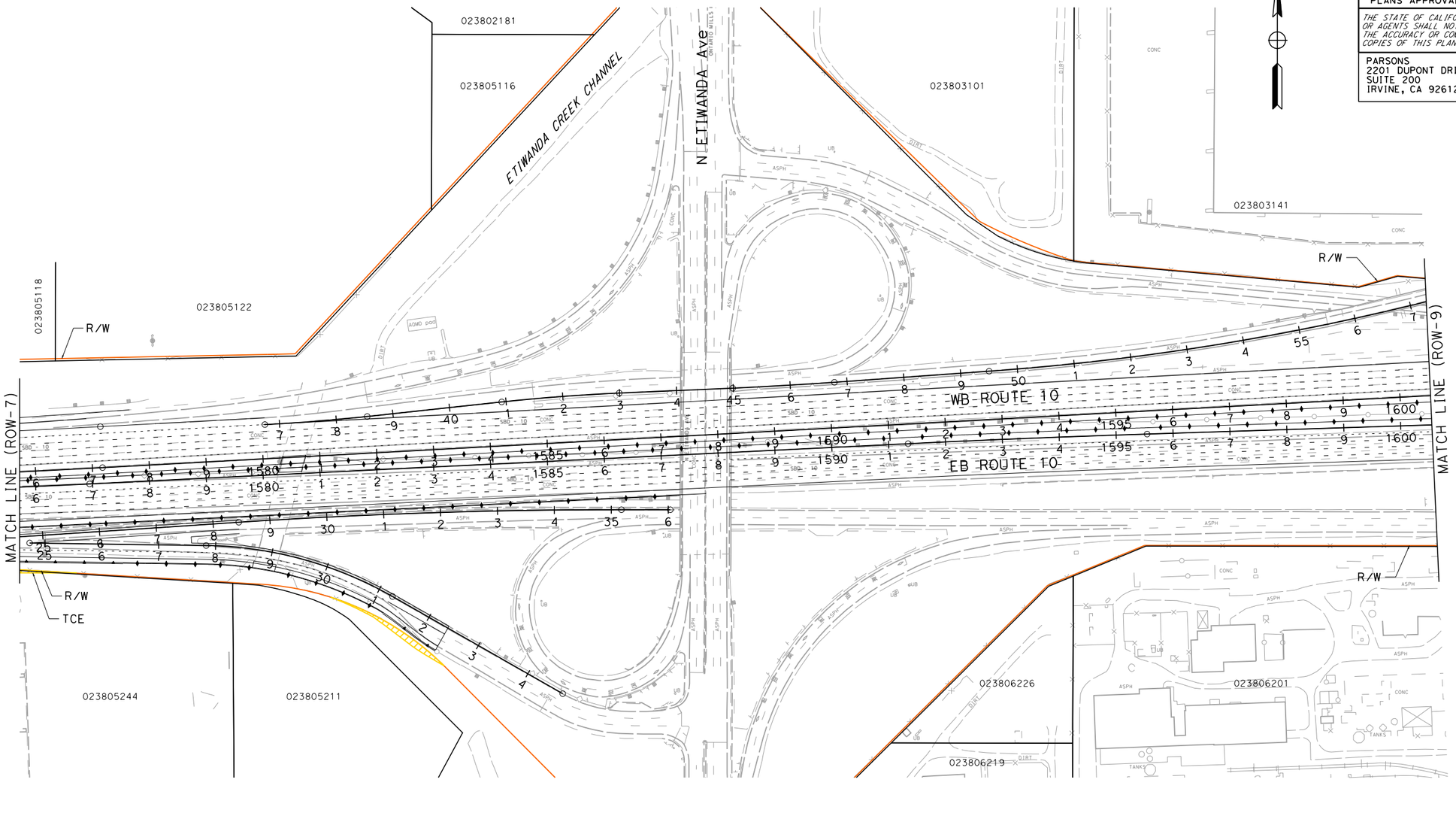

PARCEL DATA

APN	OWNER	LAND USE	TOTAL LOT (AC)	TYPE ACQ	R/W ACQ (SQFT)	TCE ACQ (SQFT)	FOOTING ESMT (SQFT)
023805244	SHEA CENTER ONTARIO	WAREHOUSE	34.00	-	0	570	0

I-10 CORRIDOR PROJECT
ALTERNATIVE 2 - HOV

RIGHT OF WAY EXHIBIT

SCALE: 1"=100'

ROW-8

STATE OF CALIFORNIA - DEPARTMENT OF TRANSPORTATION
Caltrans

CONSULTANT FUNCTIONAL SUPERVISOR

CALCULATED-DESIGNED BY

CHECKED BY

REVISED BY	DATE REVISED

LAST REVISION 00-00-00

DATE PLOTTED => 6/30/2014
TIME PLOTTED => 4:30:20 PM

FILE: c:\pw_working\ptgpwise\p006240a\dms55414\80C250ea08.dgn
DATE: 6/30/2014
SCALE: 200.000 FT. / in.
PLTDRV: c:\pw_working\ptgpwise\p006240a\dms11231\I-10_STRIPMAPS_pdf_half_size.plt
PENTBL: pw:\\txpla02pwinf01.parsons.com:PTGPWISE\Documents\I-10_HOV\CAD\STANDARDS\PEN_TBL\I-10.tbl

BORDER LAST REVISED 7/2/2010

USERNAME => p006240A
DGN FILE => c:\pw_working\ptgpwise\p006240a\dms55414\80C250ea08.dgn

RELATIVE BORDER SCALE IS IN INCHES 0 1 2 3

UNIT 0000

PROJECT NUMBER & PHASE 08000000401

NOTE:

FOR ACCURATE RIGHT OF WAY DATA, CONTACT
RIGHT OF WAY ENGINEERING AT THE DISTRICT OFFICE.

Dist	COUNTY	ROUTE	POST MILES TOTAL PROJECT	SHEET No.	TOTAL SHEETS
07, 08	LA,SBd	10	44.9/48.3, 0.0/R37.0		

REGISTERED CIVIL ENGINEER DATE

PLANS APPROVAL DATE

REGISTERED PROFESSIONAL ENGINEER — No. Exp. CIVIL — STATE OF CALIFORNIA

THE STATE OF CALIFORNIA OR ITS OFFICERS OR AGENTS SHALL NOT BE RESPONSIBLE FOR THE ACCURACY OR COMPLETENESS OF SCANNED COPIES OF THIS PLAN SHEET.

PARSONS
2201 DUPONT DRIVE
SUITE 200
IRVINE, CA 92612

SAN BERNARDINO
ASSOCIATED GOVERNMENTS
1170 W. 3RD STREET
SAN BERNARDINO, CA 92410

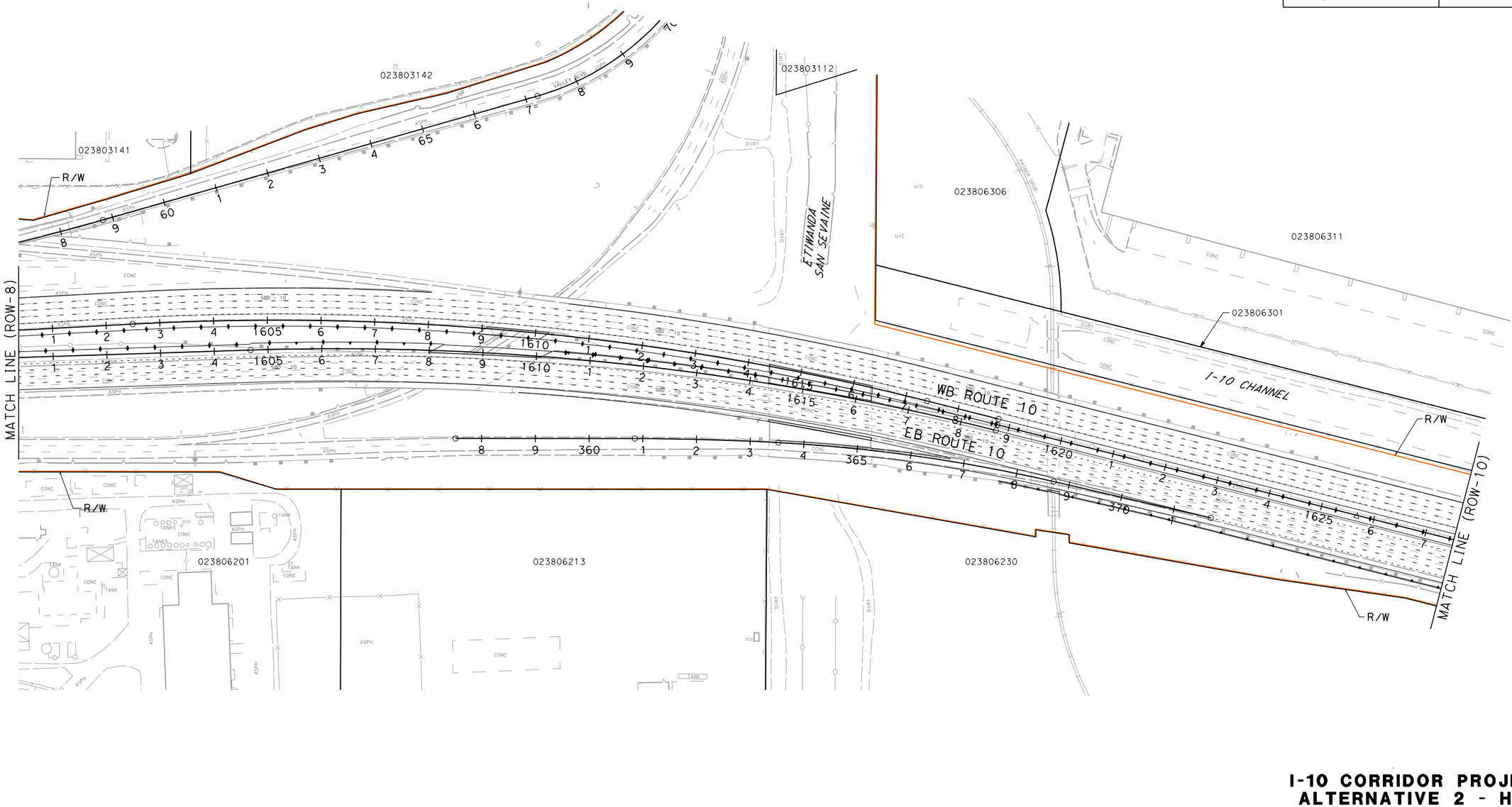

I-10 CORRIDOR PROJECT
ALTERNATIVE 2 - HOV

RIGHT OF WAY EXHIBIT

SCALE: 1"=100'

ROW-9

STATE OF CALIFORNIA - DEPARTMENT OF TRANSPORTATION
CONSULTANT FUNCTIONAL SUPERVISOR
CALCULATED-DESIGNED BY
CHECKED BY
REVISED BY
DATE REVISED

FILE: c:\pw_working\ptgpwise\p006240a\dms55414\80C250ea09.dgn
DATE: 6/30/2014
SCALE: 200.000 FT. / in.
PLTDRV: c:\pw_working\ptgpwise\p006240a\dms11231\I-10_STRIPMAPS_pdf_half_size.plt
PENTBL: pw:\\xpla02pwint01.parsons.com:PTGPWISE\Documents\I-10_HOV\CAD\STANDARDS\PEN_TBL\I-10.tbl

LAST REVISION DATE PLOTTED => 6/30/2014
00-00-00 TIME PLOTTED => 4:30:29 PM

BORDER LAST REVISED 7/2/2010

USERNAME => p006240A
DGN FILE => c:\pw_working\ptgpwise\p006240a\dms55414\80C250ea09.dgn

RELATIVE BORDER SCALE IS IN INCHES 0 1 2 3

UNIT 0000

PROJECT NUMBER & PHASE 08000000401

NOTE:

FOR ACCURATE RIGHT OF WAY DATA, CONTACT
RIGHT OF WAY ENGINEERING AT THE DISTRICT OFFICE.

Dist	COUNTY	ROUTE	POST MILES TOTAL PROJECT	SHEET No.	TOTAL SHEETS
07, 08	LA,SBd	10	44.9/48.3, 0.0/R37.0		

REGISTERED CIVIL ENGINEER DATE

PLANS APPROVAL DATE

REGISTERED PROFESSIONAL ENGINEER — No. Exp. CIVIL — STATE OF CALIFORNIA

THE STATE OF CALIFORNIA OR ITS OFFICERS OR AGENTS SHALL NOT BE RESPONSIBLE FOR THE ACCURACY OR COMPLETENESS OF SCANNED COPIES OF THIS PLAN SHEET.

PARSONS
2201 DUPONT DRIVE
SUITE 200
IRVINE, CA 92612

SAN BERNARDINO
ASSOCIATED GOVERNMENTS
1170 W. 3RD STREET
SAN BERNARDINO, CA 92410

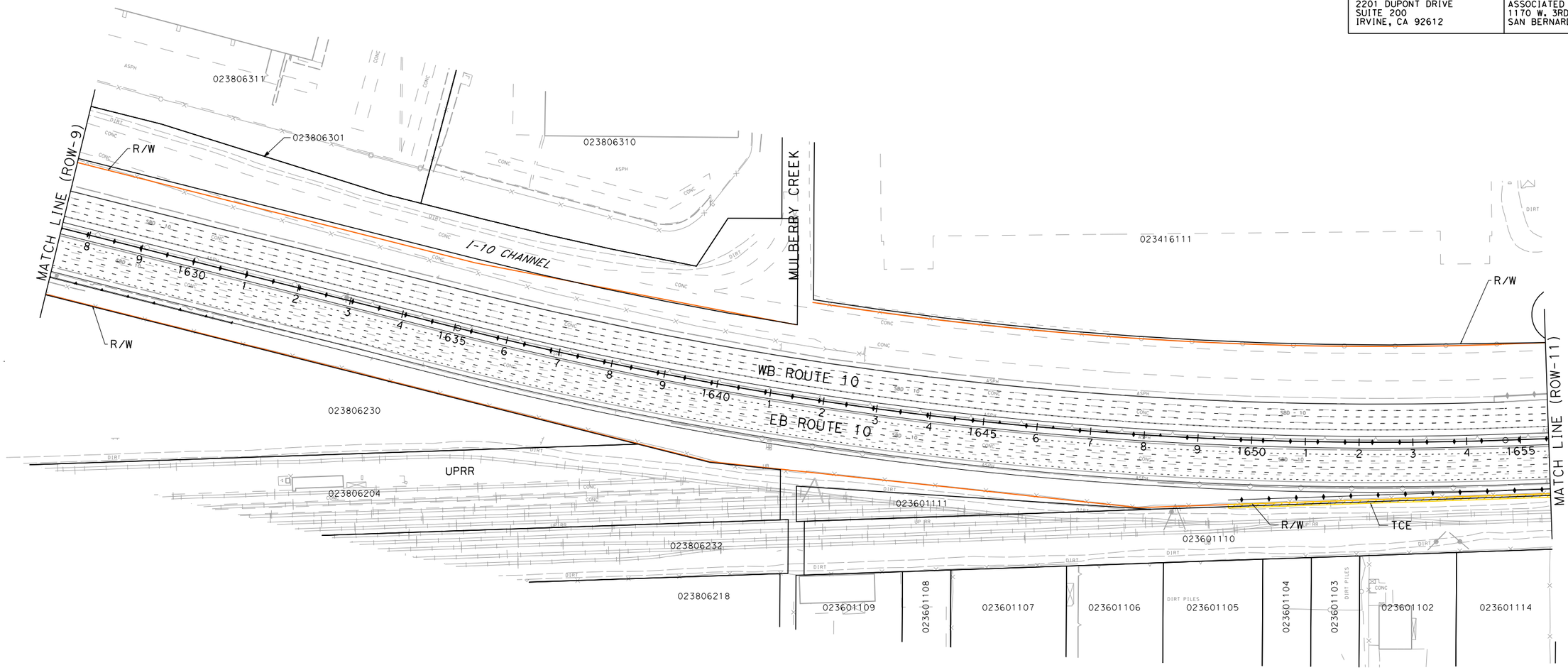

PARCEL DATA

APN	OWNER	LAND USE	TOTAL LOT (AC)	TYPE ACQ	R/W ACQ (SQFT)	TCE ACQ (SQFT)	FOOTING ESMT (SQFT)
023601110	SOUTHERN PACIFIC RAILWAY CO	VACANT	7.32	-	0	16,538	0

I-10 CORRIDOR PROJECT
ALTERNATIVE 2 - HOV
RIGHT OF WAY EXHIBIT

SCALE: 1"=100'

ROW-10

REVISED BY | DATE REVISED

CALCULATED-DESIGNED BY | CHECKED BY

CONSULTANT FUNCTIONAL SUPERVISOR

STATE OF CALIFORNIA - DEPARTMENT OF TRANSPORTATION

Caltrans

LAST REVISION 00-00-00 | DATE PLOTTED => 6/30/2014 | TIME PLOTTED => 4:30:39 PM

FILE: c:\pw_working\ptgpwise\p006240a\dms55414\80C250ea10.dgn
DATE: 6/30/2014
SCALE: 200.000 FT / in.
PLTDRV:c:\pw_working\ptgpwise\p006240a\dms11231\I-10_STRIPMAPS_pdf_half_size.plt
PENTBL:pw:\\txplo02pwinf01.parsons.com:PTGPWISE\Documents\I-10_HOV\CAD\STANDARDS\PEN_TBL\I-10.tbl

BORDER LAST REVISED 7/2/2010 | USERNAME => p006240A | DGN FILE => c:\pw_working\ptgpwise\p006240a\dms55414\80C250ea10.dgn | RELATIVE BORDER SCALE IS IN INCHES 0 1 2 3 | UNIT 0000 | PROJECT NUMBER & PHASE 08000000401

NOTE:

FOR ACCURATE RIGHT OF WAY DATA, CONTACT
RIGHT OF WAY ENGINEERING AT THE DISTRICT OFFICE.

Dist	COUNTY	ROUTE	POST MILES TOTAL PROJECT	SHEET No.	TOTAL SHEETS
07, 08	LA,SBd	10	44.9/48.3, 0.0/R37.0		

REGISTERED CIVIL ENGINEER DATE

PLANS APPROVAL DATE

REGISTERED PROFESSIONAL ENGINEER — No. Exp. CIVIL — STATE OF CALIFORNIA

THE STATE OF CALIFORNIA OR ITS OFFICERS OR AGENTS SHALL NOT BE RESPONSIBLE FOR THE ACCURACY OR COMPLETENESS OF SCANNED COPIES OF THIS PLAN SHEET.

PARSONS
2201 DUPONT DRIVE
SUITE 200
IRVINE, CA 92612

SAN BERNARDINO
ASSOCIATED GOVERNMENTS
1170 W. 3RD STREET
SAN BERNARDINO, CA 92410

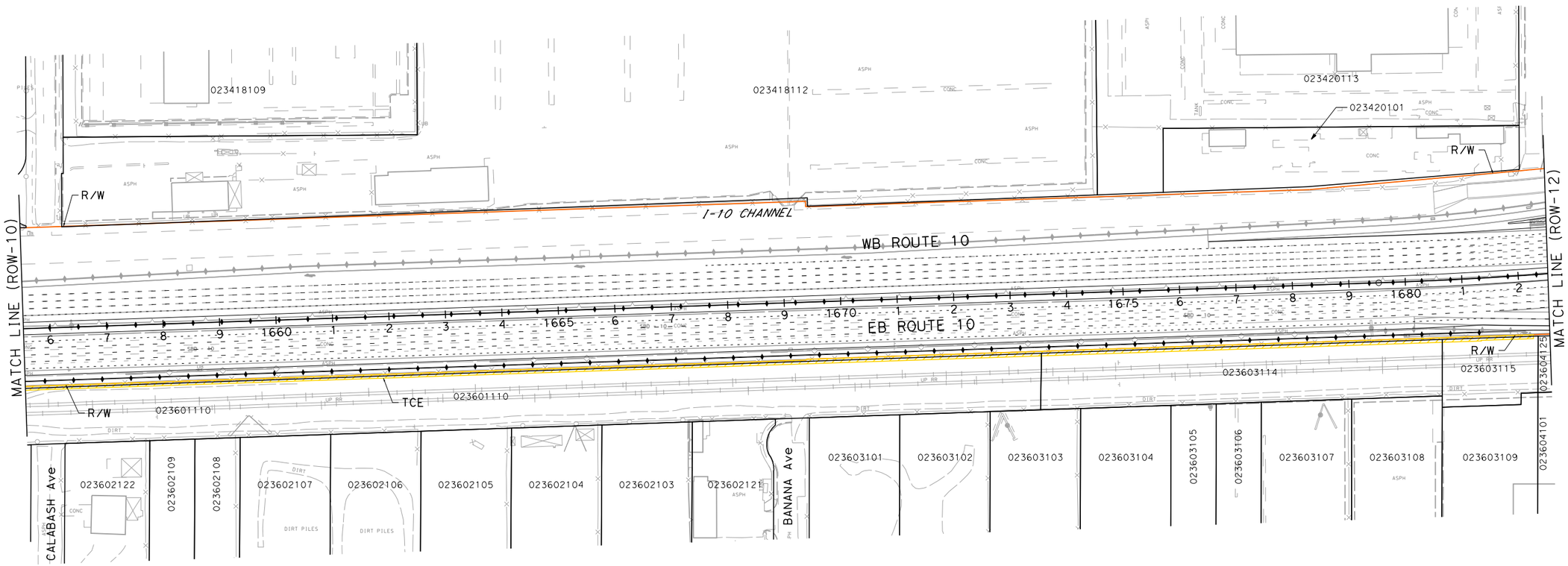

PARCEL DATA

APN	OWNER	LAND USE	TOTAL LOT (AC)	TYPE ACQ	R/W ACQ (SQFT)	TCE ACQ (SQFT)	FOOTING ESMT (SQFT)
023601110	SOUTHERN PACIFIC RAILWAY CO	VACANT	7.32	-	0	16,538	0
023603114	SOUTHERN PACIFIC TRANSPORTATION CO	MISCELLANEOUS	1.63	-	0	5,684	0
023603115	SOUTHERN PACIFIC TRANSPORTATION CO	MISCELLANEOUS	0.45	-	0	1,202	0

I-10 CORRIDOR PROJECT ALTERNATIVE 2 - HOV

RIGHT OF WAY EXHIBIT

SCALE: 1"=100'

ROW-11

REVISED BY | DATE REVISED

CALCULATED-DESIGNED BY | CHECKED BY

STATE OF CALIFORNIA - DEPARTMENT OF TRANSPORTATION | CONSULTANT FUNCTIONAL SUPERVISOR

LAST REVISION 00-00-00 | DATE PLOTTED => 6/30/2014 | TIME PLOTTED => 4:30:51 PM

FILE: c:\pw_working\ptgpwise\p006240a\dms55414\80C250ea11.dgn
DATE: 6/30/2014
SCALE: 200.000 FT. / in.
PLTDRV: c:\pw_working\ptgpwise\p006240a\dms11231\I-10_STRIPMAPS_pdf_half_size.plt
PENTBL: pw:\\txplo02pwinf01.parsons.com:PTGPWISE\Documents\I-10_HOV\CAD\STANDARDS\PEN_TBL\I-10.tbl

BORDER LAST REVISED 7/2/2010 | USERNAME => p006240A | DGN FILE => c:\pw_working\ptgpwise\p006240a\dms55414\80C250ea11.dgn | RELATIVE BORDER SCALE IS IN INCHES 0 1 2 3 | UNIT 0000 | PROJECT NUMBER & PHASE 08000000401

NOTE:

FOR ACCURATE RIGHT OF WAY DATA, CONTACT
RIGHT OF WAY ENGINEERING AT THE DISTRICT OFFICE.

Dist	COUNTY	ROUTE	POST MILES TOTAL PROJECT	SHEET No.	TOTAL SHEETS
07, 08	LA,SBd	10	44.9/48.3, 0.0/R37.0		

REGISTERED CIVIL ENGINEER DATE

PLANS APPROVAL DATE

REGISTERED PROFESSIONAL ENGINEER No. Exp. CIVIL STATE OF CALIFORNIA

THE STATE OF CALIFORNIA OR ITS OFFICERS OR AGENTS SHALL NOT BE RESPONSIBLE FOR THE ACCURACY OR COMPLETENESS OF SCANNED COPIES OF THIS PLAN SHEET.

PARSONS
2201 DUPONT DRIVE
SUITE 200
IRVINE, CA 92612

SAN BERNARDINO
ASSOCIATED GOVERNMENTS
1170 W. 3RD STREET
SAN BERNARDINO, CA 92410

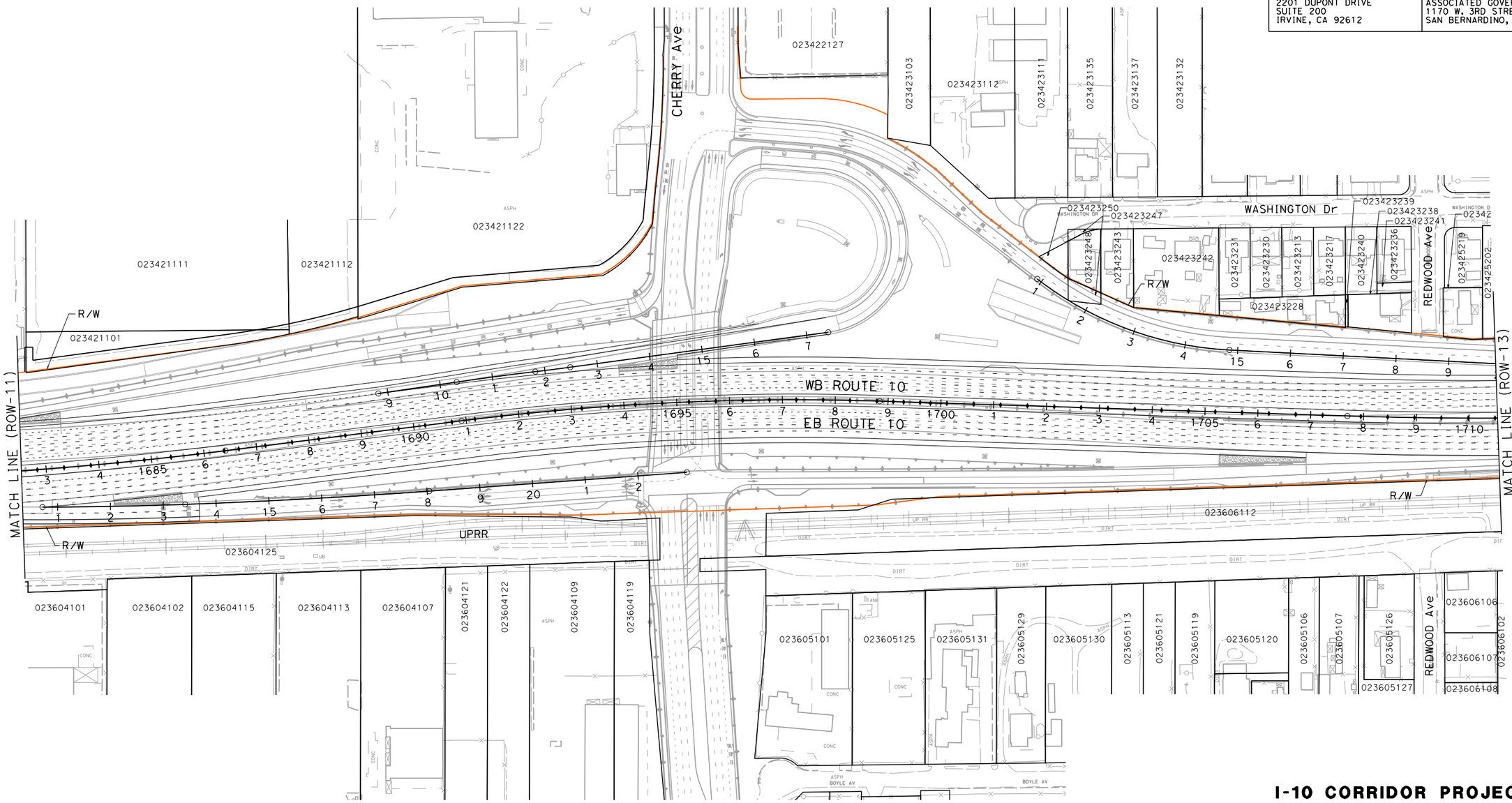

I-10 CORRIDOR PROJECT
ALTERNATIVE 2 - HOV

RIGHT OF WAY EXHIBIT

SCALE: 1"=100'

ROW-12

REVISED BY | DATE REVISED

CALCULATED-DESIGNED BY | CHECKED BY

CONSULTANT FUNCTIONAL SUPERVISOR

STATE OF CALIFORNIA - DEPARTMENT OF TRANSPORTATION

Caltrans

LAST REVISION 00-00-00 | DATE PLOTTED => 6/30/2014 | TIME PLOTTED => 4:31:00 PM

FILE: c:\pw_working\ptgpwise\p006240a\dms55414\80C250ea12.dgn
DATE: 6/30/2014 14 in.
SCALE: 200.000 FT.
PLTDRV: c:\pw_working\ptgpwise\p006240a\dms11231\1-10_STRIPMAPS_pdf_half_size.plt
PENTBL: pw:\\txpla02pwinf01.parsons.com:PTGPWISE\Documents\1-10_HOV\CAD\STANDARDS\PEN_TBL\1-10.tbl

BORDER LAST REVISED 7/2/2010 | USERNAME => p006240A | DGN FILE => c:\pw_working\ptgpwise\p006240a\dms55414\80C250ea12.dgn | RELATIVE BORDER SCALE IS IN INCHES 0 1 2 3 | UNIT 0000 | PROJECT NUMBER & PHASE 08000000401

NOTE:

FOR ACCURATE RIGHT OF WAY DATA, CONTACT
RIGHT OF WAY ENGINEERING AT THE DISTRICT OFFICE.

Dist	COUNTY	ROUTE	POST MILES TOTAL PROJECT	SHEET No.	TOTAL SHEETS
07, 08	LA,SBd	10	44.9/48.3, 0.0/R37.0		

REGISTERED CIVIL ENGINEER DATE

PLANS APPROVAL DATE

REGISTERED PROFESSIONAL ENGINEER No. Exp. CIVIL STATE OF CALIFORNIA

THE STATE OF CALIFORNIA OR ITS OFFICERS OR AGENTS SHALL NOT BE RESPONSIBLE FOR THE ACCURACY OR COMPLETENESS OF SCANNED COPIES OF THIS PLAN SHEET.

PARSONS
2201 DUPONT DRIVE
SUITE 200
IRVINE, CA 92612

SAN BERNARDINO
ASSOCIATED GOVERNMENTS
1170 W. 3RD STREET
SAN BERNARDINO, CA 92410

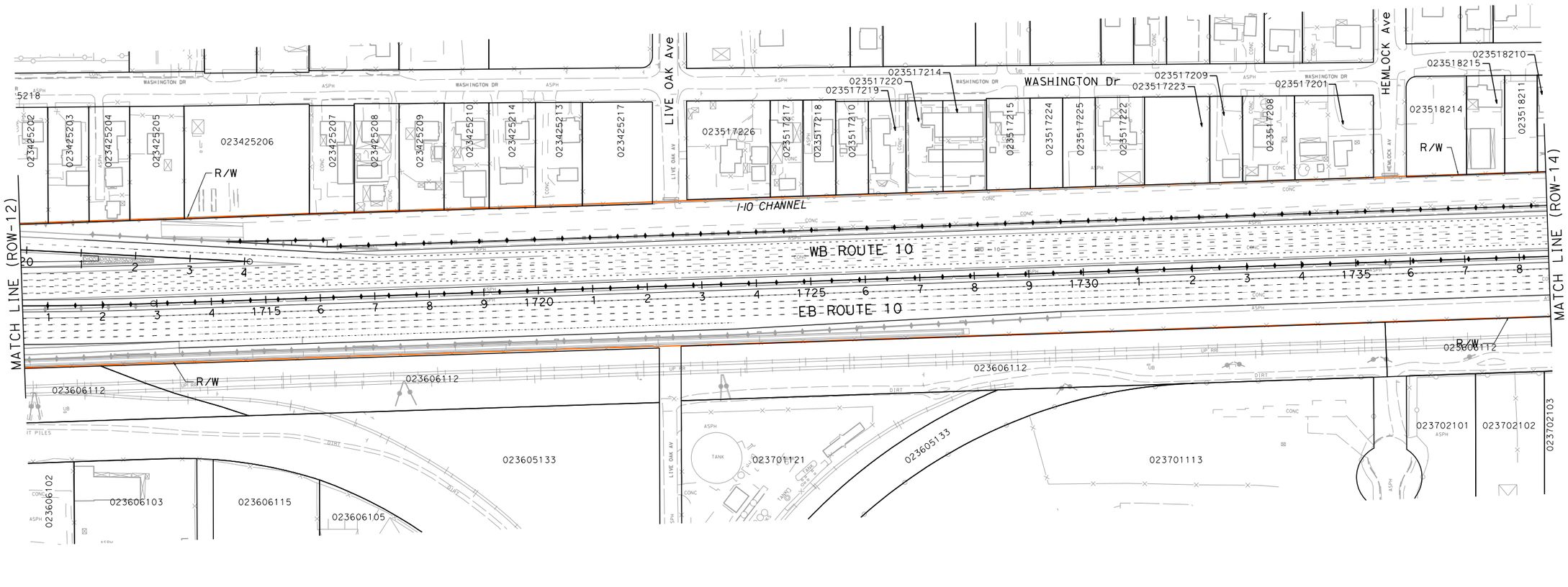

I-10 CORRIDOR PROJECT
ALTERNATIVE 2 - HOV

RIGHT OF WAY EXHIBIT

SCALE: 1"=100'

ROW-13

STATE OF CALIFORNIA - DEPARTMENT OF TRANSPORTATION

Caltrans

CONSULTANT FUNCTIONAL SUPERVISOR

CALCULATED-DESIGNED BY

CHECKED BY

DATE REVISED	REVISED BY

LAST REVISION 00-00-00

DATE PLOTTED => 6/30/2014
TIME PLOTTED => 4:31:13 PM

FILE: c:\pw_working\ptgpwise\p006240a\dms55414\80C250ea13.dgn
DATE: 6/30/2014
SCALE: 200.000 FT
PLTDRV: c:\pw_working\ptgpwise\p006240a\dms11231\I-10_STRIPMAPS_pdf_half_size.plt
PENTBL: pw:\\tpload2pwinf01.parsons.com:PTGPWISE\Documents\I-10_HOV\CAD\STANDARDS\PEN_TBL\I-10.tbl

BORDER LAST REVISED 7/2/2010

USERNAME => p006240A
DGN FILE => c:\pw_working\ptgpwise\p006240a\dms55414\80C250ea13.dgn

RELATIVE BORDER SCALE IS IN INCHES 0 1 2 3

UNIT 0000

PROJECT NUMBER & PHASE 08000000401

Dist	COUNTY	ROUTE	POST MILES TOTAL PROJECT	SHEET No.	TOTAL SHEETS
07, 08	LA,SBd	10	44.9/48.3, 0.0/R37.0		

REGISTERED CIVIL ENGINEER DATE

PLANS APPROVAL DATE

REGISTERED PROFESSIONAL ENGINEER — No. Exp. CIVIL — STATE OF CALIFORNIA

THE STATE OF CALIFORNIA OR ITS OFFICERS OR AGENTS SHALL NOT BE RESPONSIBLE FOR THE ACCURACY OR COMPLETENESS OF SCANNED COPIES OF THIS PLAN SHEET.

PARSONS
2201 DUPONT DRIVE
SUITE 200
IRVINE, CA 92612

SAN BERNARDINO
ASSOCIATED GOVERNMENTS
1170 W. 3RD STREET
SAN BERNARDINO, CA 92410

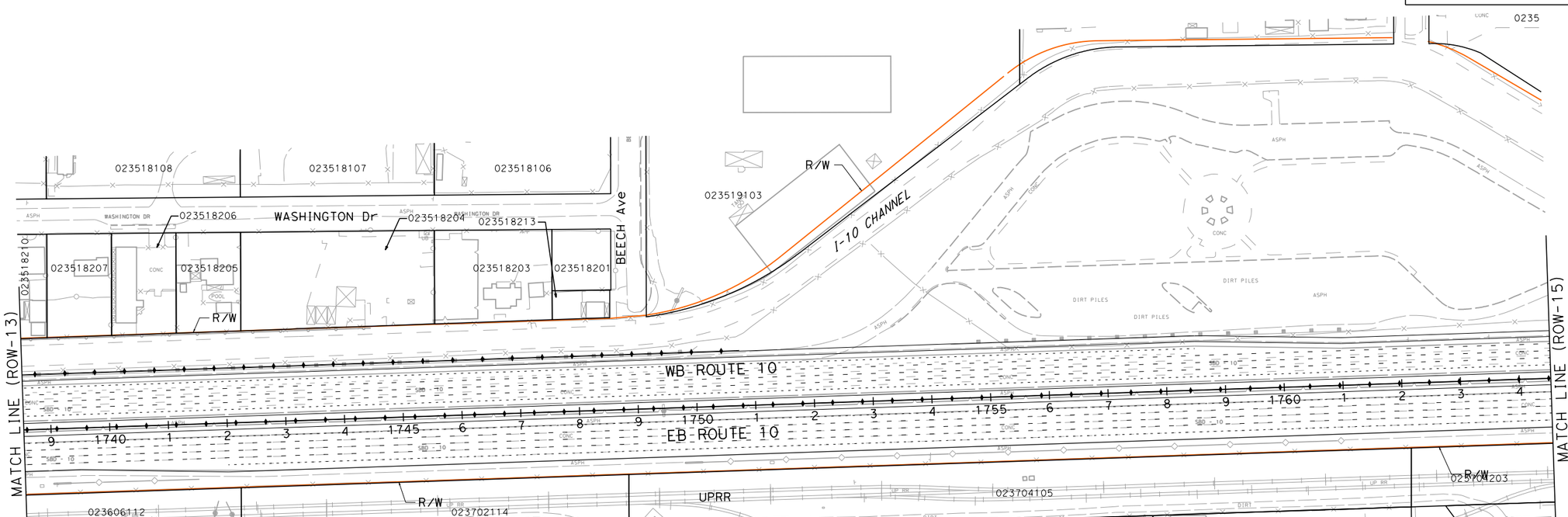

I-10 CORRIDOR PROJECT
ALTERNATIVE 2 - HOV

RIGHT OF WAY EXHIBIT

SCALE: 1"=100'

ROW-14

STATE OF CALIFORNIA - DEPARTMENT OF TRANSPORTATION

CONSULTANT FUNCTIONAL SUPERVISOR

CALCULATED-DESIGNED BY

CHECKED BY

REVISED BY	DATE REVISED

LAST REVISION 00-00-00

DATE PLOTTED => 6/30/2014
TIME PLOTTED => 4:31:24 PM

FILE: c:\pw_working\ptgpwise\p006240a\dms55414\80C250ea14.dgn
DATE: 6/30/2014
SCALE: 200.000 FT
PLTDRV: c:\pw_working\ptgpwise\p006240a\dms11231\I-10_STRIPMAPS_pdf_half_size.plt
PENTBL: pw:\\txplo02pwint01.parsons.com:PTGPWISE\Documents\I-10_HOV\CAD\STANDARDS\PEN_TBL\I-10.tbl

BORDER LAST REVISED 7/2/2010

USERNAME => p006240A
DGN FILE => c:\pw_working\ptgpwise\p006240a\dms55414\80C250ea14.dgn

RELATIVE BORDER SCALE IS IN INCHES 0 1 2 3

UNIT 0000

PROJECT NUMBER & PHASE 08000000401

Dist	COUNTY	ROUTE	POST MILES TOTAL PROJECT	SHEET No.	TOTAL SHEETS
07, 08	LA,SBd	10	44.9/48.3, 0.0/R37.0		

REGISTERED CIVIL ENGINEER DATE

PLANS APPROVAL DATE

REGISTERED PROFESSIONAL ENGINEER No. Exp. CIVIL STATE OF CALIFORNIA

THE STATE OF CALIFORNIA OR ITS OFFICERS OR AGENTS SHALL NOT BE RESPONSIBLE FOR THE ACCURACY OR COMPLETENESS OF SCANNED COPIES OF THIS PLAN SHEET.

PARSONS
2201 DUPONT DRIVE
SUITE 200
IRVINE, CA 92612

SAN BERNARDINO
ASSOCIATED GOVERNMENTS
1170 W. 3RD STREET
SAN BERNARDINO, CA 92410

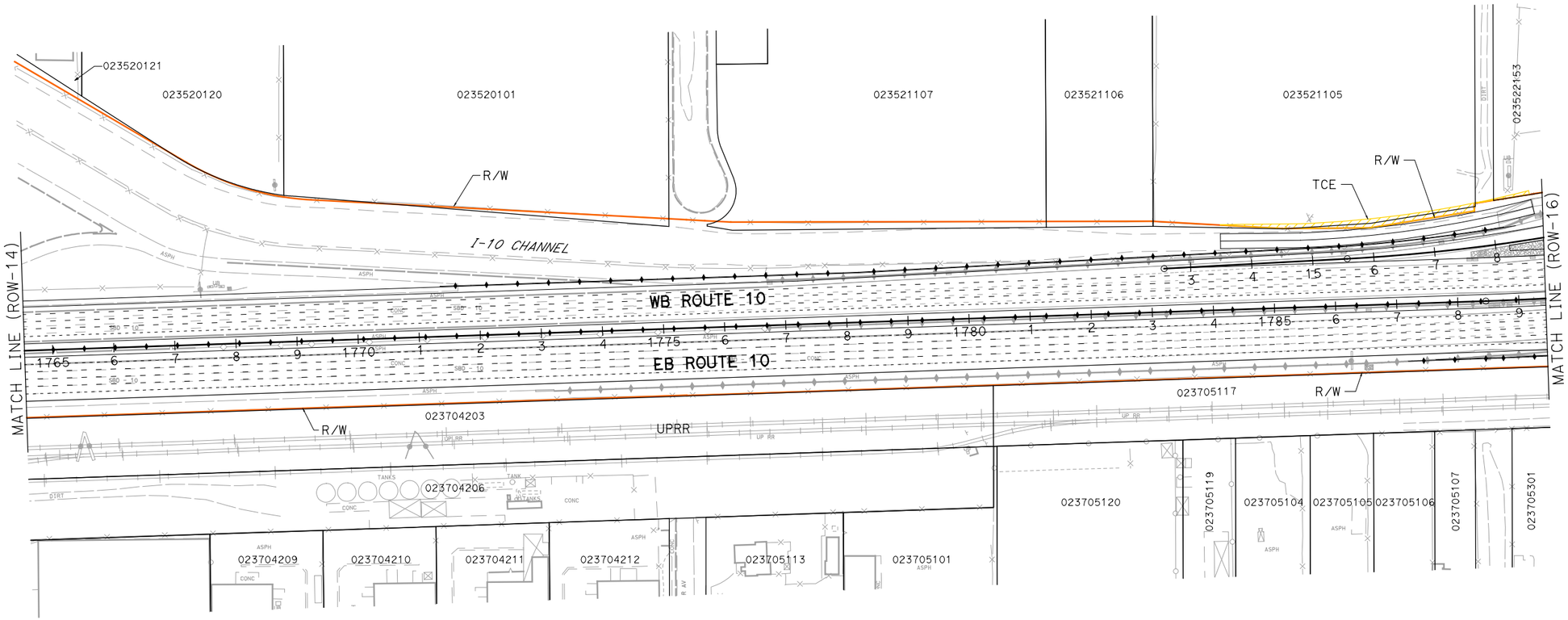

PARCEL DATA

APN	OWNER	LAND USE	TOTAL LOT (AC)	TYPE ACQ	R/W ACQ (SQFT)	TCE ACQ (SQFT)	FOOTING ESMT (SQFT)
023521105	WIENER FAM REV TR	VACANT	6.53	-	0	3,971	0
023522153	SUNRISE MANAGEMENT LLC	AUTOMOTIVE	18.34	-	0	244	0
-	CITY OF FONTANA	-	-	-	0	41	0

I-10 CORRIDOR PROJECT
ALTERNATIVE 2 - HOV

RIGHT OF WAY EXHIBIT

SCALE: 1"=100'

ROW-15

REVISED BY | DATE REVISED

CALCULATED-DESIGNED BY | CHECKED BY

CONSULTANT FUNCTIONAL SUPERVISOR

STATE OF CALIFORNIA - DEPARTMENT OF TRANSPORTATION

Caltrans

FILE: c:\pw_working\ptgpwise\p006240a\dms55414\80C250ea15.dgn
DATE: 6/30/2014
SCALE: 200.000 FT. / in.
PLTDRV: c:\pw_working\ptgpwise\p006240a\dms112311\I-10_CUTSHEETS_pdf_color.pit
PENTBL: pw:\\txpla02pwinf01.parsons.com:PTGPWISE\Documents\I-10_HOV\CAD\STANDARDS\PEN_TBL\QLD_646884_I-10.tbl

LAST REVISION | DATE PLOTTED => 6/30/2014
00-00-00 | TIME PLOTTED => 4:55:38 PM

BORDER LAST REVISED 7/2/2010 | USERNAME => p006240A | DGN FILE => c:\pw_working\ptgpwise\p006240a\dms55414\80C250ea15.dgn | RELATIVE BORDER SCALE IS IN INCHES 0 1 2 3 | UNIT 0000 | PROJECT NUMBER & PHASE 08000000401

Dist	COUNTY	ROUTE	POST MILES TOTAL PROJECT	SHEET No.	TOTAL SHEETS
07, 08	LA,SBd	10	44.9/48.3, 0.0/R37.0		

REGISTERED CIVIL ENGINEER DATE

REGISTERED PROFESSIONAL ENGINEER No. Exp. CIVIL STATE OF CALIFORNIA

PLANS APPROVAL DATE

THE STATE OF CALIFORNIA OR ITS OFFICERS OR AGENTS SHALL NOT BE RESPONSIBLE FOR THE ACCURACY OR COMPLETENESS OF SCANNED COPIES OF THIS PLAN SHEET.

PARSONS
2201 DUPONT DRIVE
SUITE 200
IRVINE, CA 92612

SAN BERNARDINO
ASSOCIATED GOVERNMENTS
1170 W. 3RD STREET
SAN BERNARDINO, CA 92410

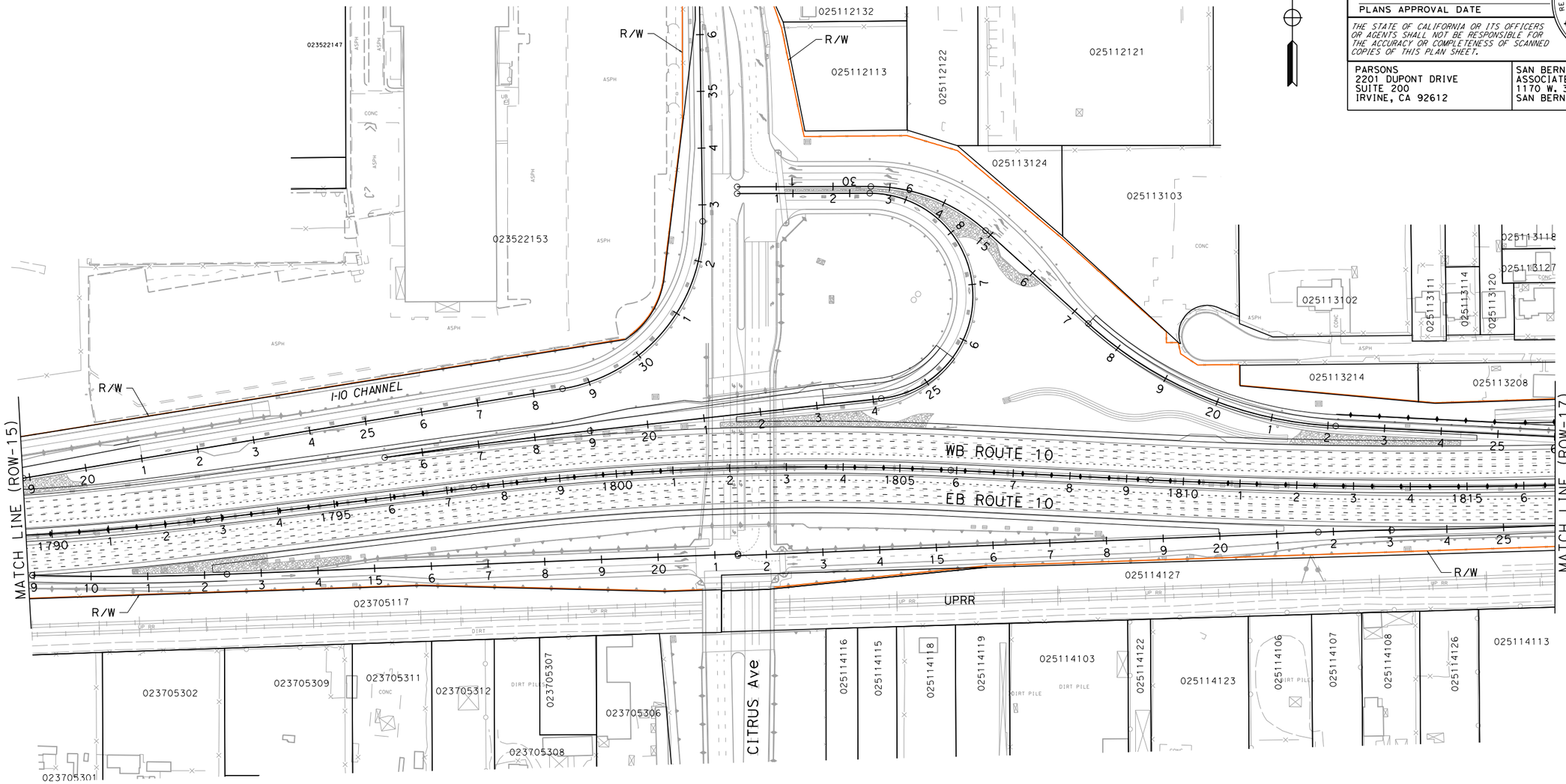

I-10 CORRIDOR PROJECT
ALTERNATIVE 2 - HOV

RIGHT OF WAY EXHIBIT

SCALE: 1"=100'

ROW-16

STATE OF CALIFORNIA - DEPARTMENT OF TRANSPORTATION

CONSULTANT FUNCTIONAL SUPERVISOR

CALCULATED-DESIGNED BY

CHECKED BY

REVISED BY	DATE REVISED

FILE: c:\pw_working\ptgpwise\p006240a\dms55414\80C250ea16.dgn
DATE: 6/30/2014
SCALE: 200.000 FT / in.
PLTDRV: c:\pw_working\ptgpwise\p006240a\dms11231\I-10_STRIPMAPS_pdf_half_size.plt
PENTBL: pw:\\txplo02pwinf01.parsons.com:PTGPWISE\Documents\I-10_HOV\CAD\STANDARDS\PEN_TBL\I-10.tbl

LAST REVISION 00-00-00
DATE PLOTTED => 6/30/2014
TIME PLOTTED => 4:31:43 PM

BORDER LAST REVISED 7/2/2010

USERNAME => p006240A
DGN FILE => c:\pw_working\ptgpwise\p006240a\dms55414\80C250ea16.dgn

RELATIVE BORDER SCALE IS IN INCHES 0 1 2 3

UNIT 0000

PROJECT NUMBER & PHASE 08000000401

NOTE:

FOR ACCURATE RIGHT OF WAY DATA, CONTACT
RIGHT OF WAY ENGINEERING AT THE DISTRICT OFFICE.

Dist	COUNTY	ROUTE	POST MILES TOTAL PROJECT	SHEET No.	TOTAL SHEETS
07, 08	LA,SBd	10	44.9/48.3, 0.0/R37.0		

REGISTERED CIVIL ENGINEER DATE

PLANS APPROVAL DATE

REGISTERED PROFESSIONAL ENGINEER — No. Exp. CIVIL — STATE OF CALIFORNIA

THE STATE OF CALIFORNIA OR ITS OFFICERS OR AGENTS SHALL NOT BE RESPONSIBLE FOR THE ACCURACY OR COMPLETENESS OF SCANNED COPIES OF THIS PLAN SHEET.

PARSONS
2201 DUPONT DRIVE
SUITE 200
IRVINE, CA 92612

SAN BERNARDINO
ASSOCIATED GOVERNMENTS
1170 W. 3RD STREET
SAN BERNARDINO, CA 92410

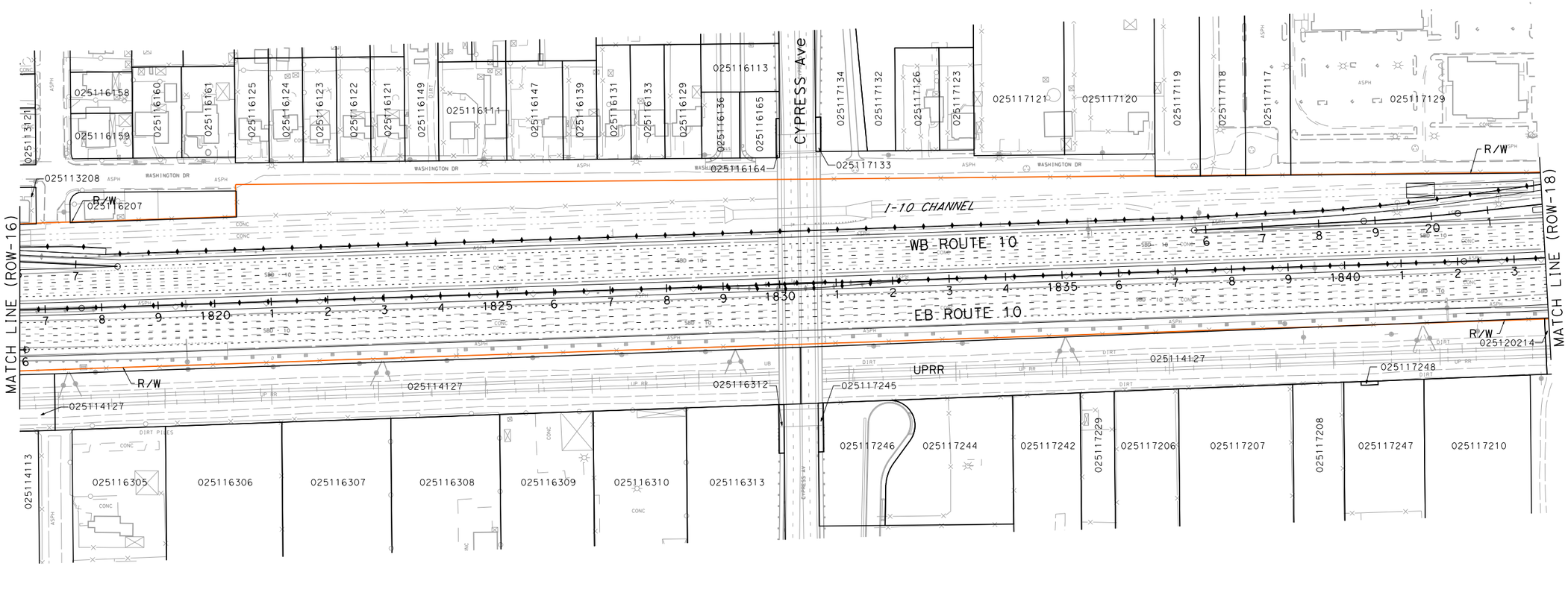

I-10 CORRIDOR PROJECT
ALTERNATIVE 2 - HOV

RIGHT OF WAY EXHIBIT

SCALE: 1"=100'

ROW-17

REVISED BY | DATE REVISED

CALCULATED-DESIGNED BY | CHECKED BY

CONSULTANT FUNCTIONAL SUPERVISOR

STATE OF CALIFORNIA - DEPARTMENT OF TRANSPORTATION

Caltrans

LAST REVISION | DATE PLOTTED => 6/30/2014
00-00-00 | TIME PLOTTED => 4:31:51 PM

FILE: c:\pw_working\ptgpwise\p006240a\dms55414\80C250ea17.dgn
DATE: 6/30/2014 4:31:51 PM
SCALE: 200.000 FT. / in.
PLTDRV: c:\pw_working\ptgpwise\p006240a\dms11231\I-10_STRIPMAPS_pdf_half_size.plt
PENTBL: pw:\\txpia02pwfnt01.parsons.com:PTGPWISE\Documents\I-10_HOV\CAD\STANDARDS\PEN_TBL\I-10.tbl

BORDER LAST REVISED 7/2/2010

USERNAME => p006240A
DGN FILE => c:\pw_working\ptgpwise\p006240a\dms55414\80C250ea17.dgn

RELATIVE BORDER SCALE IS IN INCHES 0 1 2 3

UNIT 0000

PROJECT NUMBER & PHASE 08000000401

NOTE:

FOR ACCURATE RIGHT OF WAY DATA, CONTACT
RIGHT OF WAY ENGINEERING AT THE DISTRICT OFFICE.

Dist	COUNTY	ROUTE	POST MILES TOTAL PROJECT	SHEET No.	TOTAL SHEETS
07, 08	LA,SBd	10	44.9/48.3, 0.0/R37.0		

REGISTERED CIVIL ENGINEER DATE

PLANS APPROVAL DATE

REGISTERED PROFESSIONAL ENGINEER — No. Exp. CIVIL — STATE OF CALIFORNIA

THE STATE OF CALIFORNIA OR ITS OFFICERS OR AGENTS SHALL NOT BE RESPONSIBLE FOR THE ACCURACY OR COMPLETENESS OF SCANNED COPIES OF THIS PLAN SHEET.

PARSONS
2201 DUPONT DRIVE
SUITE 200
IRVINE, CA 92612

SAN BERNARDINO
ASSOCIATED GOVERNMENTS
1170 W. 3RD STREET
SAN BERNARDINO, CA 92410

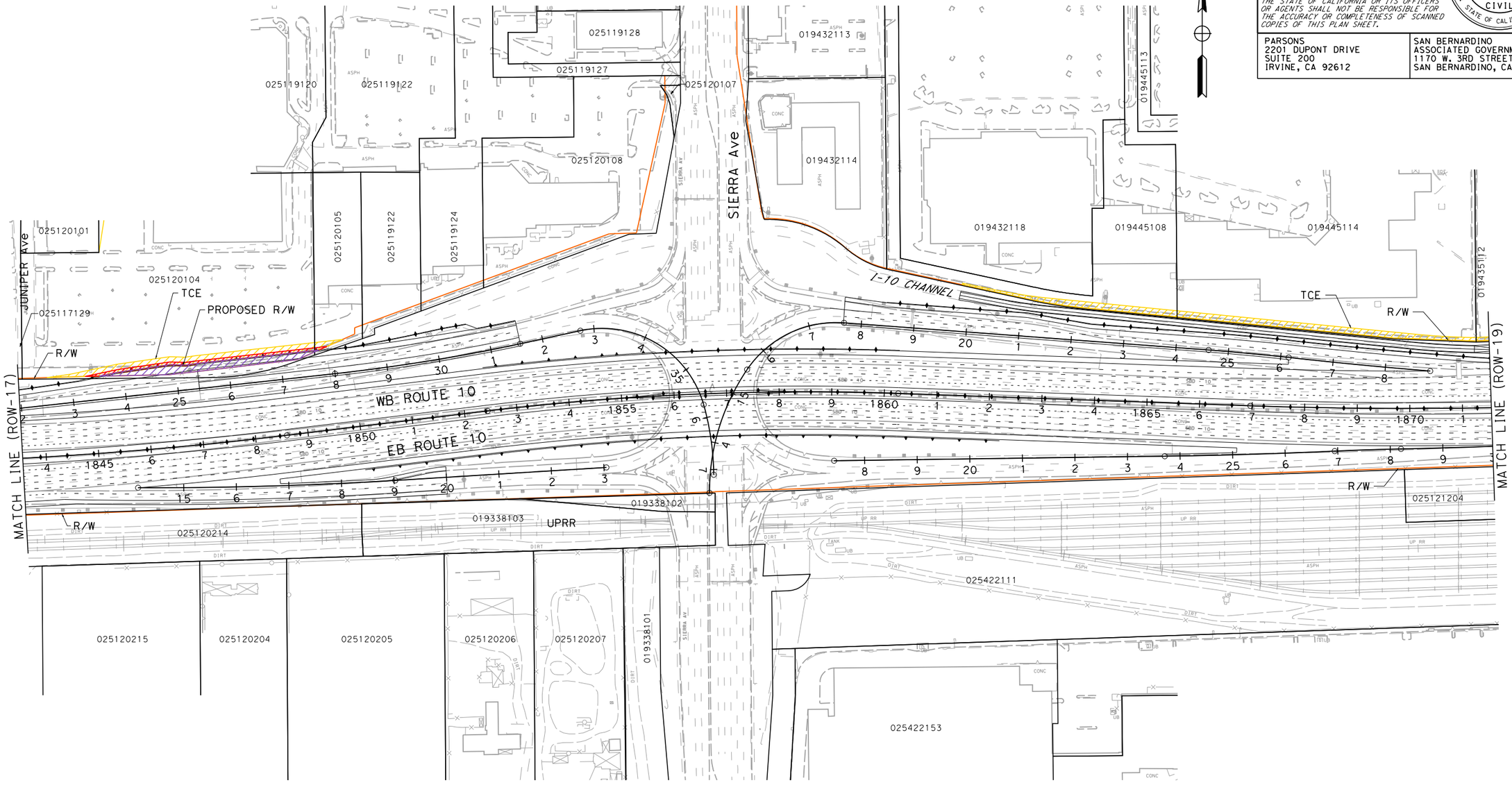

PARCEL DATA

APN	OWNER	LAND USE	TOTAL LOT (AC)	TYPE ACQ	R/W ACQ (SQFT)	TCE ACQ (SQFT)	FOOTING ESMT (SQFT)
025120104	BARALAT COMPANY THE	RECREATIONAL	4.22	P	5,275	6,866	2134
025120105	BARALAT COMPANY THE	VACANT	0.73	-	0	458	77
019445108	MIRLAN	SHOPPING CENTER	2.65	-	0	3,664	0
019445114	MIRLAN	SHOPPING CENTER	5.87	-	0	5,963	0
019435112	SHURGARD CAPITAL MANAGEMENT CORP	VACANT	0.72	-	0	242	0

I-10 CORRIDOR PROJECT ALTERNATIVE 2 - HOV

RIGHT OF WAY EXHIBIT

SCALE: 1"=100'

ROW-18

REVISED BY | DATE REVISED

CALCULATED-DESIGNED BY | CHECKED BY

STATE OF CALIFORNIA - DEPARTMENT OF TRANSPORTATION | CONSULTANT FUNCTIONAL SUPERVISOR

Caltrans

LAST REVISION 00-00-00 | DATE PLOTTED => 6/30/2014 | TIME PLOTTED => 4:32:00 PM

FILE: c:\pw_working\ptgpwise\p006240a\dms55414\80C250ea18.dgn
DATE: 6/30/2014
SCALE: 200.000 FT. / in.
PLTDRV: c:\pw_working\ptgpwise\p006240a\dms11231\I-10_STRIPMAPS_pdf_half_size.plt
PENTBL: pw:\\txpla02pwint01.parsons.com:PtGPWISE\Documents\I-10_HOV\CAD\STANDARDS\PEN_TBL\I-10.tbl

BORDER LAST REVISED 7/2/2010 | USERNAME => p006240A | DGN FILE => c:\pw_working\ptgpwise\p006240a\dms55414\80C250ea18.dgn | RELATIVE BORDER SCALE IS IN INCHES 0 1 2 3 | UNIT 0000 | PROJECT NUMBER & PHASE 08000000401

Dist	COUNTY	ROUTE	POST MILES TOTAL PROJECT	SHEET No.	TOTAL SHEETS
07, 08	LA,SBd	10	44.9/48.3, 0.0/R37.0		

REGISTERED CIVIL ENGINEER DATE

PLANS APPROVAL DATE

REGISTERED PROFESSIONAL ENGINEER — No. Exp. CIVIL — STATE OF CALIFORNIA

THE STATE OF CALIFORNIA OR ITS OFFICERS OR AGENTS SHALL NOT BE RESPONSIBLE FOR THE ACCURACY OR COMPLETENESS OF SCANNED COPIES OF THIS PLAN SHEET.

PARSONS
2201 DUPONT DRIVE
SUITE 200
IRVINE, CA 92612

SAN BERNARDINO
ASSOCIATED GOVERNMENTS
1170 W. 3RD STREET
SAN BERNARDINO, CA 92410



PARCEL DATA

APN	OWNER	LAND USE	TOTAL LOT (AC)	TYPE ACQ	R/W ACQ (SQFT)	TCE ACQ (SQFT)	FOOTING ESMT (SQFT)
019435112	SHURGARD CAPITAL MANAGEMENT CORP	VACANT	0.72	-	0	242	0

I-10 CORRIDOR PROJECT
ALTERNATIVE 2 - HOV

RIGHT OF WAY EXHIBIT

SCALE: 1"=100'

ROW-19

REVISED BY | DATE REVISED | CALCULATED-DESIGNED BY | CHECKED BY | DESIGN SUPERVISOR

STATE OF CALIFORNIA - DEPARTMENT OF TRANSPORTATION

CONSULTANT FUNCTIONAL SUPERVISOR

FILE: c:\pw_working\ptgpwise\p006240a\dms55414\80C250ea19.dgn
DATE: 6/30/14
SCALE: 200.000 FT / in.
PLTDRV: c:\pw_working\ptgpwise\p006240a\dms11231\I-10_STRIPMAPS_pdf_half_size.plt
PENTBL: pw:\\txplo02pwinf01.parsons.com:PTGPWISE\Documents\I-10_HOV\CAD\STANDARDS\PEN_TBL\I-10.tbl

LAST REVISION 00-00-00
DATE PLOTTED => 6/30/2014
TIME PLOTTED => 4:32:09 PM

NOTE:

FOR ACCURATE RIGHT OF WAY DATA, CONTACT
RIGHT OF WAY ENGINEERING AT THE DISTRICT OFFICE.

Dist	COUNTY	ROUTE	POST MILES TOTAL PROJECT	SHEET No.	TOTAL SHEETS
07, 08	LA,SBd	10	44.9/48.3, 0.0/R37.0		

REGISTERED CIVIL ENGINEER DATE

PLANS APPROVAL DATE

REGISTERED PROFESSIONAL ENGINEER — No. Exp. CIVIL — STATE OF CALIFORNIA

THE STATE OF CALIFORNIA OR ITS OFFICERS OR AGENTS SHALL NOT BE RESPONSIBLE FOR THE ACCURACY OR COMPLETENESS OF SCANNED COPIES OF THIS PLAN SHEET.

PARSONS
2201 DUPONT DRIVE
SUITE 200
IRVINE, CA 92612

SAN BERNARDINO
ASSOCIATED GOVERNMENTS
1170 W. 3RD STREET
SAN BERNARDINO, CA 92410

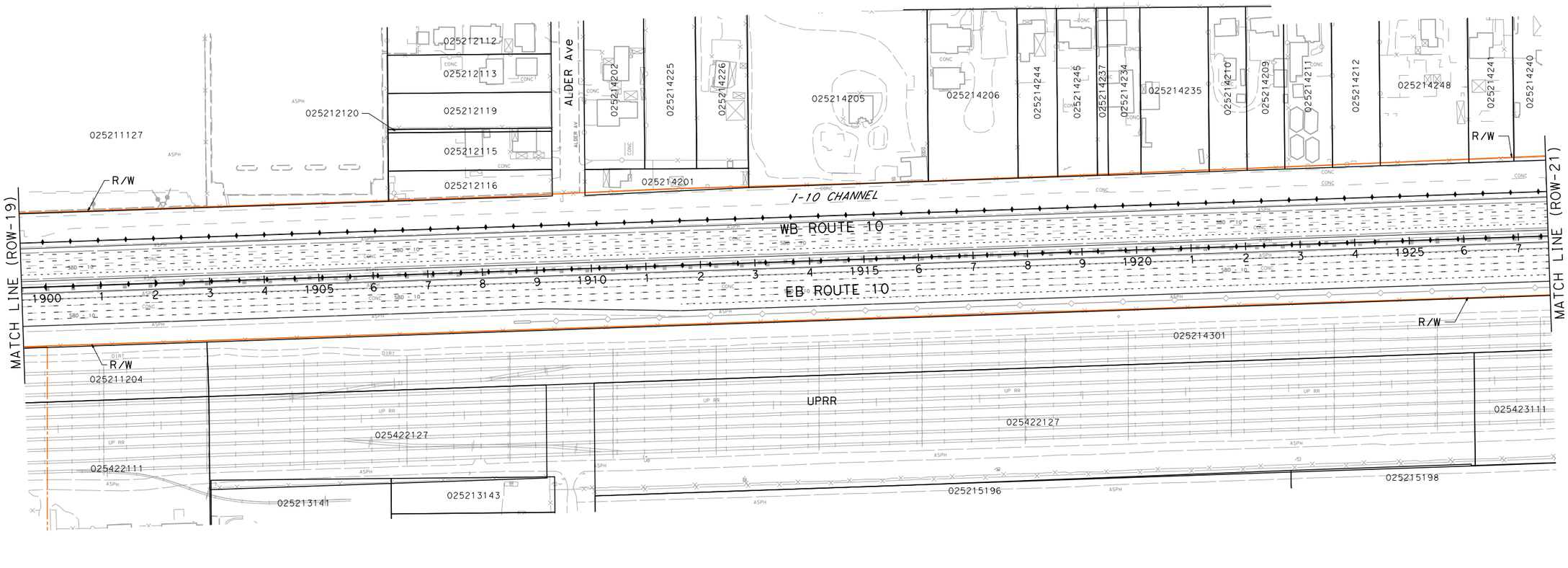

I-10 CORRIDOR PROJECT
ALTERNATIVE 2 - HOV

RIGHT OF WAY EXHIBIT

SCALE: 1"=100'

ROW-20

REVISED BY	DATE REVISED

CALCULATED-DESIGNED BY

CHECKED BY

SUPERVISOR

CONSULTANT FUNCTIONAL SUPERVISOR

STATE OF CALIFORNIA - DEPARTMENT OF TRANSPORTATION

Caltrans

FILE: c:\pw_working\ptgpwise\p006240a\dms55414\80C250ea20.dgn
DATE: 6/30/2014
SCALE: 200.000 FT / in.
PLTDRV: c:\pw_working\ptgpwise\p006240a\dms11231\I-10_STRIPMAPS_pdf_half_size.plt
PENTBL: pw:\\txplo02pwinf01.parsons.com:PTGPWISE\Documents\I-10_HOV\CAD\STANDARDS\PEN_TBL\I-10.tbl

LAST REVISION 00-00-00
DATE PLOTTED => 6/30/2014
TIME PLOTTED => 4:32:18 PM

BORDER LAST REVISED 7/2/2010

USERNAME => p006240A
DGN FILE => c:\pw_working\ptgpwise\p006240a\dms55414\80C250ea20.dgn

RELATIVE BORDER SCALE IS IN INCHES 0 1 2 3

UNIT 0000

PROJECT NUMBER & PHASE 08000000401

Dist	COUNTY	ROUTE	POST MILES TOTAL PROJECT	SHEET No.	TOTAL SHEETS
07, 08	LA,SBd	10	44.9/48.3, 0.0/R37.0		

REGISTERED CIVIL ENGINEER DATE

PLANS APPROVAL DATE

REGISTERED PROFESSIONAL ENGINEER No. Exp. CIVIL STATE OF CALIFORNIA

THE STATE OF CALIFORNIA OR ITS OFFICERS OR AGENTS SHALL NOT BE RESPONSIBLE FOR THE ACCURACY OR COMPLETENESS OF SCANNED COPIES OF THIS PLAN SHEET.

PARSONS
2201 DUPONT DRIVE
SUITE 200
IRVINE, CA 92612

SAN BERNARDINO
ASSOCIATED GOVERNMENTS
1170 W. 3RD STREET
SAN BERNARDINO, CA 92410

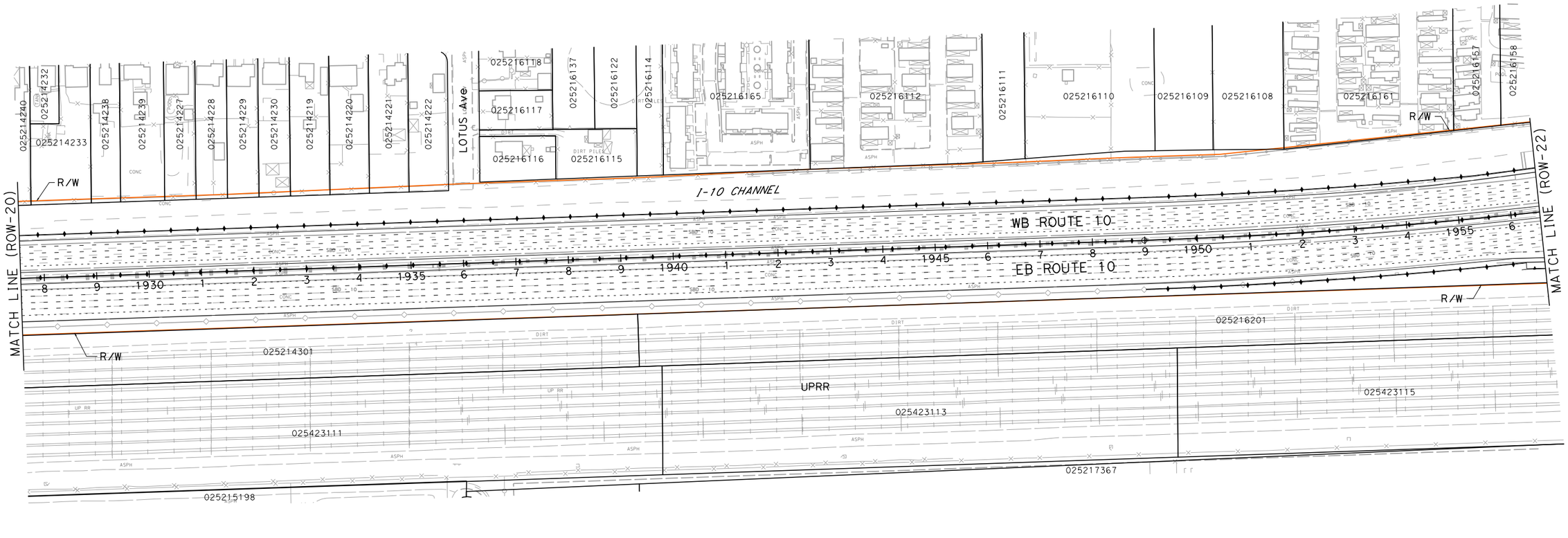

I-10 CORRIDOR PROJECT
ALTERNATIVE 2 - HOV

RIGHT OF WAY EXHIBIT

SCALE: 1"=100'

ROW-21

LAST REVISION 00-00-00 | DATE PLOTTED => 6/30/2014 | TIME PLOTTED => 4:32:27 PM

REVISED BY	DATE REVISED

CALCULATED-DESIGNED BY

CHECKED BY

SUPERVISOR

CONSULTANT FUNCTIONAL SUPERVISOR

STATE OF CALIFORNIA - DEPARTMENT OF TRANSPORTATION

Caltrans

FILE: c:\pw_working\ptgpwise\p006240a\dms55414\80C250ea21.dgn
DATE: 6/30/2014
SCALE: 200.000 FT / in.
PLTDRV: c:\pw_working\ptgpwise\p006240a\dms11231\I-10_STRIPMAPS_pdf_half_sized.plt
PENTBL: pw:\\tplo02pwint01.parsons.com:PtGPWISE\Documents\I-10_HOV\CAD\STANDARDS\PEN_TBL\I-10.tbl

BORDER LAST REVISED 7/2/2010

USERNAME => p006240A
DGN FILE => c:\pw_working\ptgpwise\p006240a\dms55414\80C250ea21.dgn

RELATIVE BORDER SCALE IS IN INCHES 0 1 2 3

UNIT 0000

PROJECT NUMBER & PHASE 08000000401

Dist	COUNTY	ROUTE	POST MILES TOTAL PROJECT	SHEET No.	TOTAL SHEETS
07, 08	LA,SBd	10	44.9/48.3, 0.0/R37.0		

REGISTERED CIVIL ENGINEER DATE

PLANS APPROVAL DATE

REGISTERED PROFESSIONAL ENGINEER No. Exp. CIVIL STATE OF CALIFORNIA

THE STATE OF CALIFORNIA OR ITS OFFICERS OR AGENTS SHALL NOT BE RESPONSIBLE FOR THE ACCURACY OR COMPLETENESS OF SCANNED COPIES OF THIS PLAN SHEET.

PARSONS
2201 DUPONT DRIVE
SUITE 200
IRVINE, CA 92612

SAN BERNARDINO
ASSOCIATED GOVERNMENTS
1170 W. 3RD STREET
SAN BERNARDINO, CA 92410

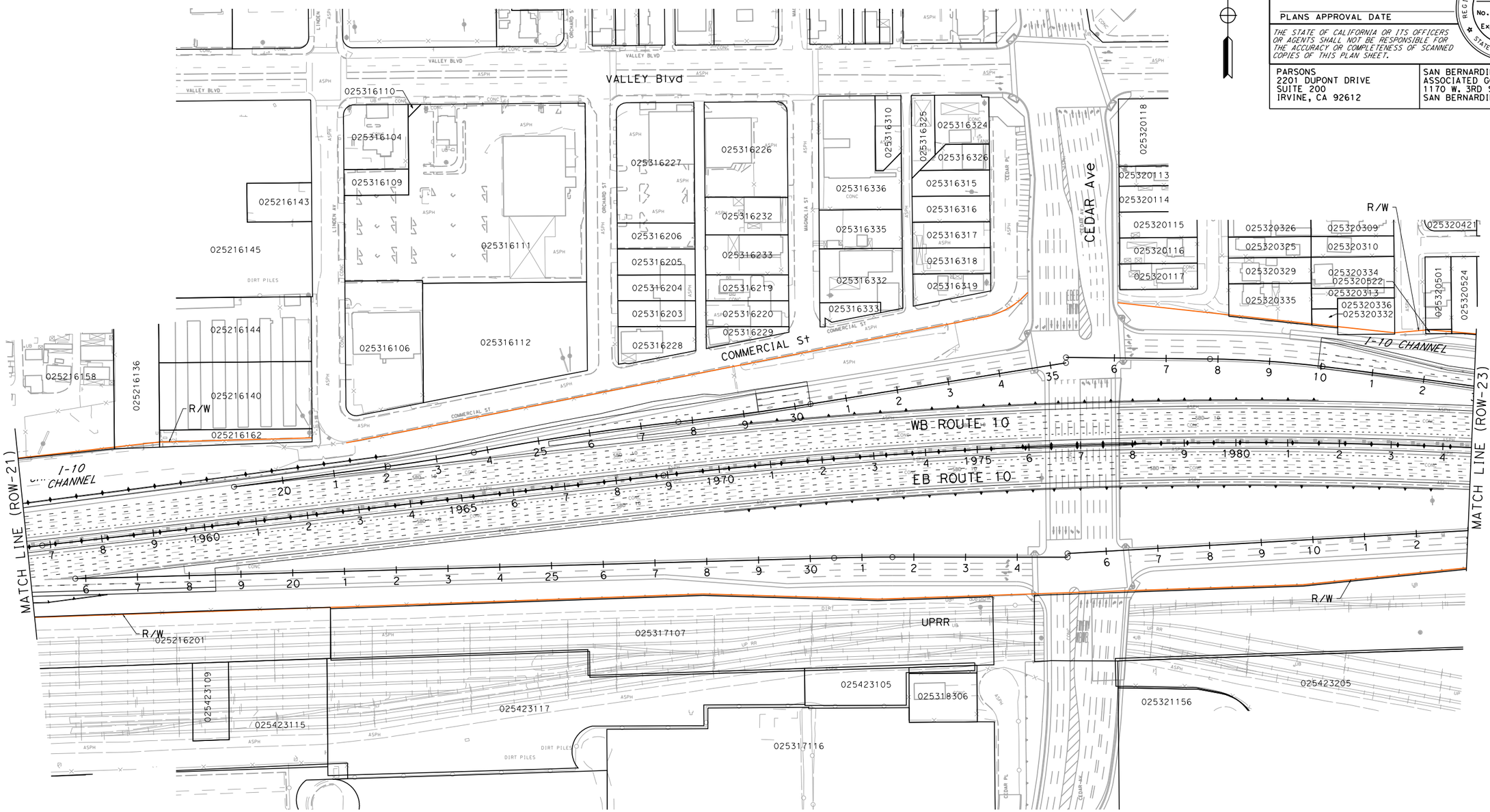

I-10 CORRIDOR PROJECT
ALTERNATIVE 2 - HOV

RIGHT OF WAY EXHIBIT

SCALE: 1"=100'

ROW-22

REVISED BY	DATE REVISED

CALCULATED-DESIGNED BY

CHECKED BY

CONSULTANT FUNCTIONAL SUPERVISOR

STATE OF CALIFORNIA - DEPARTMENT OF TRANSPORTATION

Caltrans

LAST REVISION 00-00-00

DATE PLOTTED => 6/30/2014
TIME PLOTTED => 4:32:36 PM

FILE: c:\pw_working\ptgpwise\p006240a\dms55414\80C250ea22.dgn
DATE: 6/30/14
SCALE: 200.000 FT / in.
PLTDRV: c:\pw_working\ptgpwise\p006240a\dms11231\I-10_STRIPMAPS_pdf_half_size.plt
PENTBL: pw:\\txplo02pwinf01.parsons.com:PTGPWISE\Documents\I-10_HOV\CAD\STANDARDS\PEN_TBL\I-10.tbl

BORDER LAST REVISED 7/2/2010

USERNAME => p006240A
DGN FILE => c:\pw_working\ptgpwise\p006240a\dms55414\80C250ea22.dgn

RELATIVE BORDER SCALE IS IN INCHES 0 1 2 3

UNIT 0000

PROJECT NUMBER & PHASE 08000000401

Dist	COUNTY	ROUTE	POST MILES TOTAL PROJECT	SHEET No.	TOTAL SHEETS
07, 08	LA,SBd	10	44.9/48.3, 0.0/R37.0		

REGISTERED CIVIL ENGINEER DATE

PLANS APPROVAL DATE

REGISTERED PROFESSIONAL ENGINEER No. Exp. CIVIL STATE OF CALIFORNIA

THE STATE OF CALIFORNIA OR ITS OFFICERS OR AGENTS SHALL NOT BE RESPONSIBLE FOR THE ACCURACY OR COMPLETENESS OF SCANNED COPIES OF THIS PLAN SHEET.

PARSONS
2201 DUPONT DRIVE
SUITE 200
IRVINE, CA 92612

SAN BERNARDINO
ASSOCIATED GOVERNMENTS
1170 W. 3RD STREET
SAN BERNARDINO, CA 92410

NOTE:

FOR ACCURATE RIGHT OF WAY DATA, CONTACT RIGHT OF WAY ENGINEERING AT THE DISTRICT OFFICE.

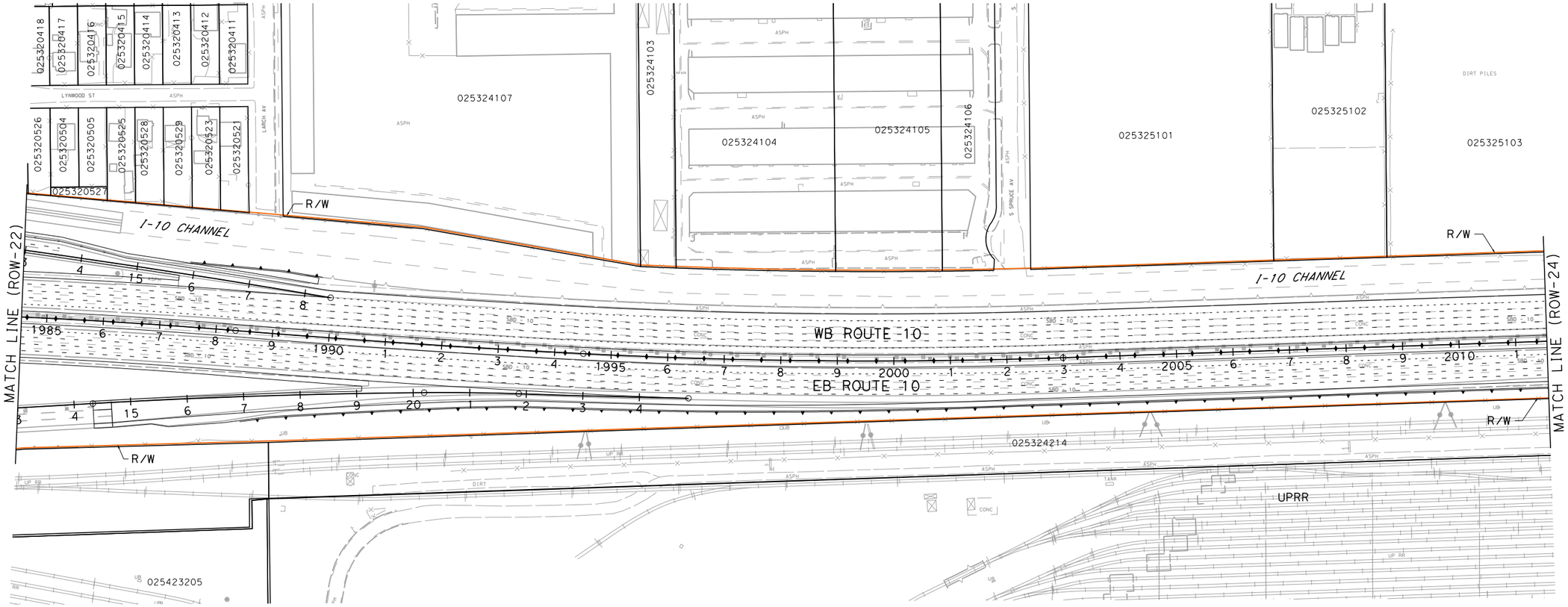

I-10 CORRIDOR PROJECT
ALTERNATIVE 2 - HOV

RIGHT OF WAY EXHIBIT

SCALE: 1"=100'

ROW-23

REVISED BY | DATE REVISED | CALCULATED-DESIGNED BY | CHECKED BY | CONSULTANT FUNCTIONAL SUPERVISOR

STATE OF CALIFORNIA - DEPARTMENT OF TRANSPORTATION

Caltrans

FILE: c:\pw_working\ptgpwise\p006240a\dms55414\80C250ea23.dgn
DATE: 6/30/2014
SCALE: 200.000 FT / in.
PLTDRV: c:\pw_working\ptgpwise\p006240a\dms11231\I-10_STRIPMAPS_pdf_half_size.plt
PENTBL: pw:\\txpla02pwint01.parsons.com:PTGPWISE\Documents\I-10_HOV\CAD\STANDARDS\PEN_TBL\I-10.tbl

LAST REVISION 00-00-00 | DATE PLOTTED => 6/30/2014 | TIME PLOTTED => 4:32:44 PM

BORDER LAST REVISED 7/2/2010 | USERNAME => p006240A | DGN FILE => c:\pw_working\ptgpwise\p006240a\dms55414\80C250ea23.dgn | RELATIVE BORDER SCALE IS IN INCHES 0 1 2 3 | UNIT 0000 | PROJECT NUMBER & PHASE 08000000401

NOTE:

FOR ACCURATE RIGHT OF WAY DATA, CONTACT
RIGHT OF WAY ENGINEERING AT THE DISTRICT OFFICE.

Dist	COUNTY	ROUTE	POST MILES TOTAL PROJECT	SHEET No.	TOTAL SHEETS
07, 08	LA,SBd	10	44.9/48.3, 0.0/R37.0		

REGISTERED CIVIL ENGINEER DATE

PLANS APPROVAL DATE

REGISTERED PROFESSIONAL ENGINEER No. Exp. CIVIL STATE OF CALIFORNIA

THE STATE OF CALIFORNIA OR ITS OFFICERS OR AGENTS SHALL NOT BE RESPONSIBLE FOR THE ACCURACY OR COMPLETENESS OF SCANNED COPIES OF THIS PLAN SHEET.

PARSONS
2201 DUPONT DRIVE
SUITE 200
IRVINE, CA 92612

SAN BERNARDINO
ASSOCIATED GOVERNMENTS
1170 W. 3RD STREET
SAN BERNARDINO, CA 92410

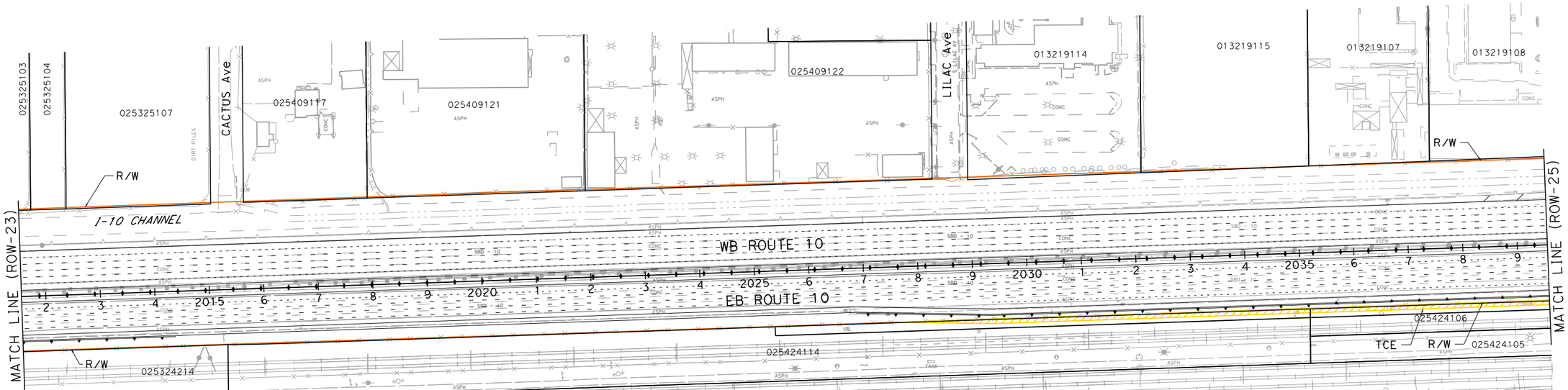

PARCEL DATA

APN	OWNER	LAND USE	TOTAL LOT (AC)	TYPE ACQ	R/W ACQ (SQFT)	TCE ACQ (SQFT)	FOOTING ESMT (SQFT)
025424114	SOUTHERN PACIFIC TRANSPORTATION CO	VACANT	4.56	-	0	5,547	0
025424106	SOUTHERN PACIFIC TRANSPORTATION CO	VACANT	1.99	-	0	5,500	0

I-10 CORRIDOR PROJECT
ALTERNATIVE 2 - HOV

RIGHT OF WAY EXHIBIT

SCALE: 1"=100'

ROW-24

REVISED BY | DATE REVISED

CALCULATED-DESIGNED BY | CHECKED BY

CONSULTANT FUNCTIONAL SUPERVISOR

STATE OF CALIFORNIA - DEPARTMENT OF TRANSPORTATION

Caltrans

LAST REVISION 00-00-00 | DATE PLOTTED => 6/30/2014 | TIME PLOTTED => 4:32:52 PM

FILE: c:\pw_working\ptgpwise\p006240a\dms55414\80C250ea24.dgn
DATE: 6/30/2014
SCALE: 200.000 FT / in.
PLTDRV: c:\pw_working\ptgpwise\p006240a\dms11231\I-10_STRIPMAPS_pdf_half_size.plt
PENTBL: pw:\\txplo02pwinf01.parsons.com:PTGPWISE\Documents\I-10_HOV\CAD\STANDARDS\PEN_TBL\I-10.tbl

BORDER LAST REVISED 7/2/2010 | USERNAME => p006240A | DGN FILE => c:\pw_working\ptgpwise\p006240a\dms55414\80C250ea24.dgn | RELATIVE BORDER SCALE IS IN INCHES 0 1 2 3 | UNIT 0000 | PROJECT NUMBER & PHASE 08000000401

NOTE:

FOR ACCURATE RIGHT OF WAY DATA, CONTACT
RIGHT OF WAY ENGINEERING AT THE DISTRICT OFFICE.

Dist	COUNTY	ROUTE	POST MILES TOTAL PROJECT	SHEET No.	TOTAL SHEETS
07, 08	LA,SBd	10	44.9/48.3, 0.0/R37.0		

REGISTERED CIVIL ENGINEER DATE

PLANS APPROVAL DATE

REGISTERED PROFESSIONAL ENGINEER No. Exp. CIVIL STATE OF CALIFORNIA

THE STATE OF CALIFORNIA OR ITS OFFICERS OR AGENTS SHALL NOT BE RESPONSIBLE FOR THE ACCURACY OR COMPLETENESS OF SCANNED COPIES OF THIS PLAN SHEET.

PARSONS
2201 DUPONT DRIVE
SUITE 200
IRVINE, CA 92612

SAN BERNARDINO
ASSOCIATED GOVERNMENTS
1170 W. 3RD STREET
SAN BERNARDINO, CA 92410

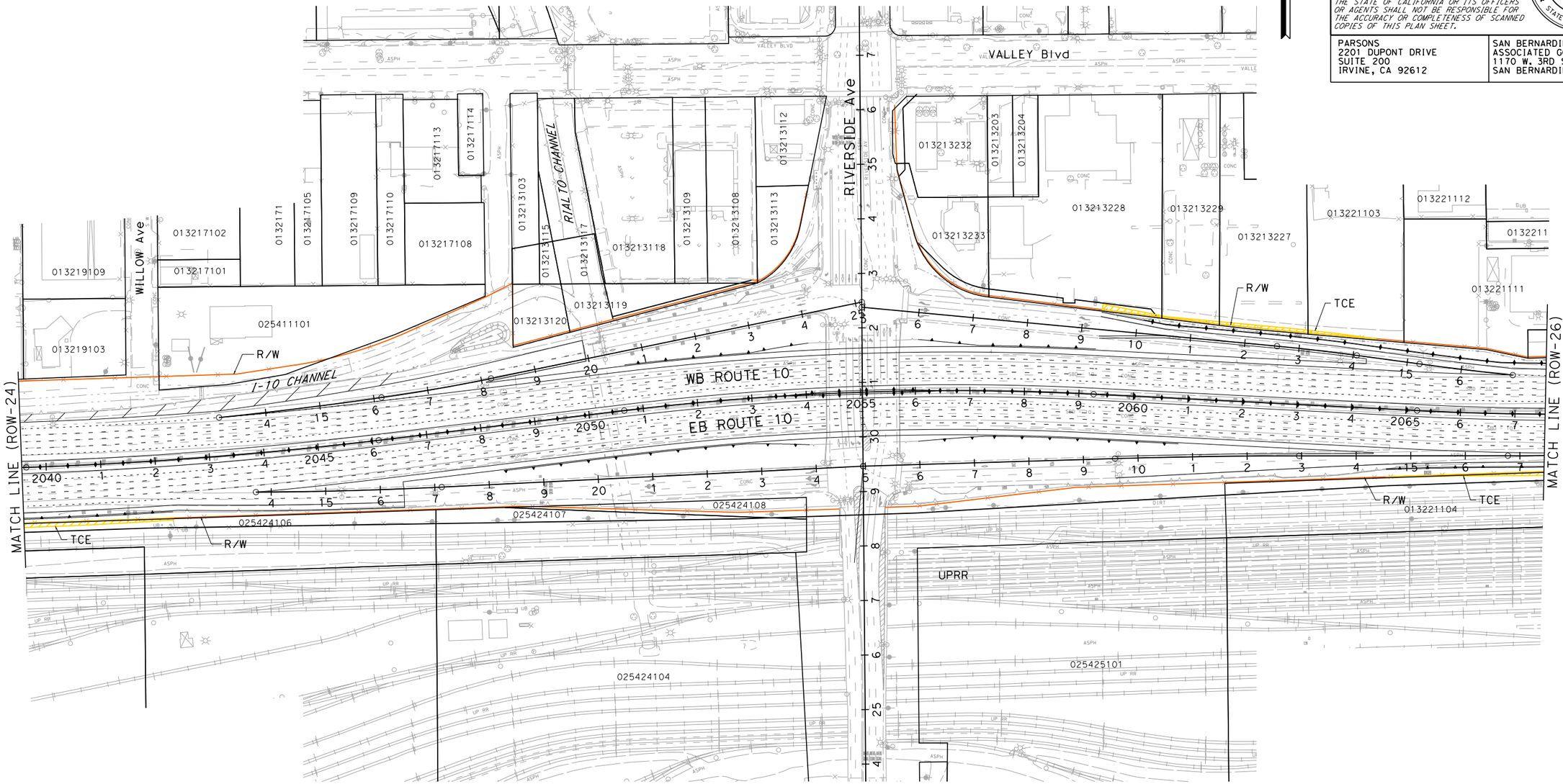

PARCEL DATA

APN	OWNER	LAND USE	TOTAL LOT (AC)	TYPE ACQ	R/W ACQ (SQFT)	TCE ACQ (SQFT)	FOOTING ESMT (SQFT)
025424106	SOUTHERN PACIFIC TRANSPORTATION CO	VACANT	1.99	-	0	5,500	0
013213228	MCKEE LYLE	COMMERCIAL	2.49	-	0	671	0
013213229	M & M TRUCK STOP INC	AUTOMOTIVE	1.1	-	0	311	0
013213227	M & M TRUCK STOP INC	RESIDENTIAL	1.47	-	0	839	0
013221103	M & M TRUCK STOP INC	RETAIL SALES	1.86	-	0	343	0
013221104	SOUTHERN PACIFIC TRANSPORTATION CO	VACANT	1.53	-	0	1,720	0

I-10 CORRIDOR PROJECT
ALTERNATIVE 2 - HOV

RIGHT OF WAY EXHIBIT

SCALE: 1"=100'

ROW-25

REVISED BY | DATE REVISED

CALCULATED-DESIGNED BY | CHECKED BY

CONSULTANT FUNCTIONAL SUPERVISOR

STATE OF CALIFORNIA - DEPARTMENT OF TRANSPORTATION

Caltrans

LAST REVISION 00-00-00

DATE PLOTTED => 6/30/2014
TIME PLOTTED => 4:33:00 PM

FILE: c:\pw_working\ptgpwise\p006240a\dms55414\80C250ea25.dgn
DATE: 6/30/2014
SCALE: 200.000 FT / in.
PLTDRV: c:\pw_working\ptgpwise\p006240a\dms11231\I-10_STRIPMAPS_pdf_half_size.plt
PENTBL: pw:\\txplo02pwinfo1.parsons.com:PTGPWISE\Documents\I-10_HOV\CAD\STANDARDS\PEN_TBL\I-10.tbl

BORDER LAST REVISED 7/2/2010

USERNAME => p006240A
DGN FILE => c:\pw_working\ptgpwise\p006240a\dms55414\80C250ea25.dgn

RELATIVE BORDER SCALE IS IN INCHES 0 1 2 3

UNIT 0000

PROJECT NUMBER & PHASE 08000000401

Dist	COUNTY	ROUTE	POST MILES TOTAL PROJECT	SHEET No.	TOTAL SHEETS
07, 08	LA,SBd	10	44.9/48.3, 0.0/R37.0		

REGISTERED CIVIL ENGINEER DATE

PLANS APPROVAL DATE

REGISTERED PROFESSIONAL ENGINEER No. Exp. CIVIL STATE OF CALIFORNIA

THE STATE OF CALIFORNIA OR ITS OFFICERS OR AGENTS SHALL NOT BE RESPONSIBLE FOR THE ACCURACY OR COMPLETENESS OF SCANNED COPIES OF THIS PLAN SHEET.

PARSONS
2201 DUPONT DRIVE
SUITE 200
IRVINE, CA 92612

SAN BERNARDINO
ASSOCIATED GOVERNMENTS
1170 W. 3RD STREET
SAN BERNARDINO, CA 92410

NOTE:

FOR ACCURATE RIGHT OF WAY DATA, CONTACT
RIGHT OF WAY ENGINEERING AT THE DISTRICT OFFICE.

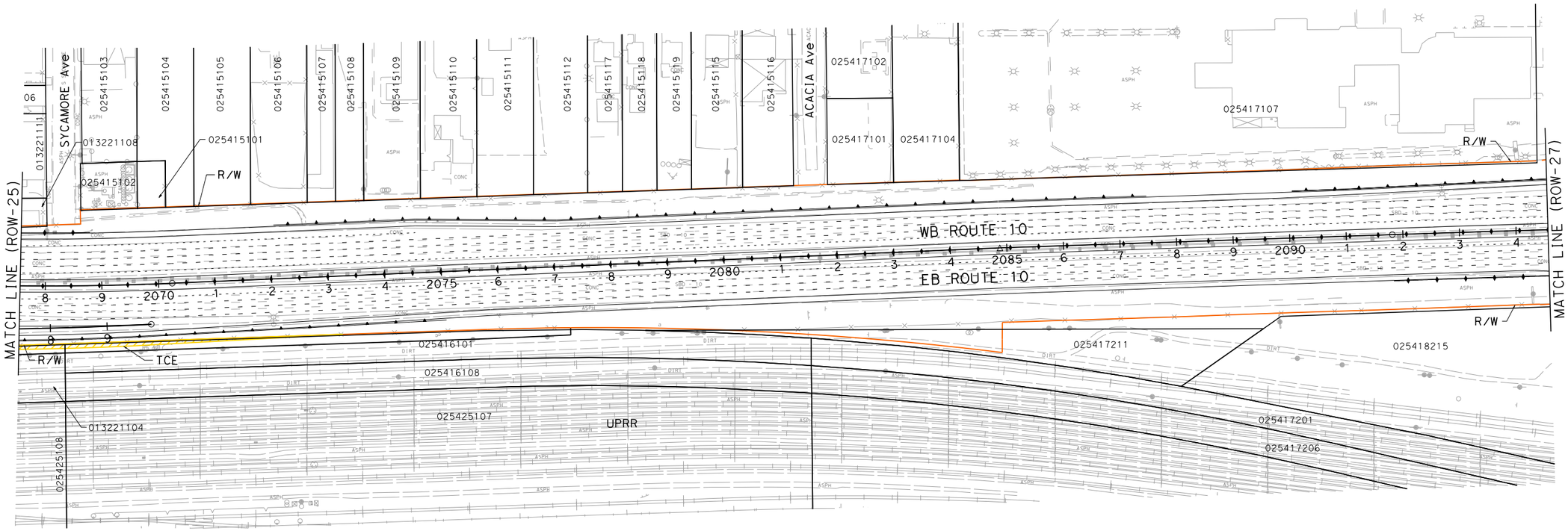

PARCEL DATA

APN	OWNER	LAND USE	TOTAL LOT (AC)	TYPE ACQ	R/W ACQ (SQFT)	TCE ACQ (SQFT)	FOOTING ESMT (SQFT)
013221104	SOUTHERN PACIFIC TRANSPORTATION CO	VACANT	1.53	-	0	1,720	0
025416101	SOUTHERN PACIFIC TRANSPORTATION CO	VACANT	1.5	-	0	2,474	0

I-10 CORRIDOR PROJECT
ALTERNATIVE 2 - HOV

RIGHT OF WAY EXHIBIT

SCALE: 1"=100'

ROW-26

REVISED BY | DATE REVISED | CALCULATED-DESIGNED BY | CHECKED BY | SUPERVISOR

STATE OF CALIFORNIA - DEPARTMENT OF TRANSPORTATION | CONSULTANT FUNCTIONAL

FILE: c:\pw_working\ptgpwise\p006240a\dms55414\80C250ea26.dgn
DATE: 6/30/2014
SCALE: 200.000 FT / in.
PLTDRV: c:\pw_working\ptgpwise\p006240a\dms11231\I-10_STRIPMAPS_pdf_half_size.plt
PENTBL: pw:\\xplo02pwinf01.parsons.com:PTGPWISE\Documents\I-10_HOV\CAD\STANDARDS\PEN_TBL\I-10.tbl

LAST REVISION 00-00-00 | DATE PLOTTED => 6/30/2014 | TIME PLOTTED => 4:33:10 PM

BORDER LAST REVISED 7/2/2010 | USERNAME => p006240A | DGN FILE => c:\pw_working\ptgpwise\p006240a\dms55414\80C250ea26.dgn | RELATIVE BORDER SCALE IS IN INCHES 0 1 2 3 | UNIT 0000 | PROJECT NUMBER & PHASE 08000000401

Dist	COUNTY	ROUTE	POST MILES TOTAL PROJECT	SHEET No.	TOTAL SHEETS
07, 08	LA,SBd	10	44.9/48.3, 0.0/R37.0		

REGISTERED CIVIL ENGINEER DATE

PLANS APPROVAL DATE

REGISTERED PROFESSIONAL ENGINEER No. Exp. CIVIL STATE OF CALIFORNIA

THE STATE OF CALIFORNIA OR ITS OFFICERS OR AGENTS SHALL NOT BE RESPONSIBLE FOR THE ACCURACY OR COMPLETENESS OF SCANNED COPIES OF THIS PLAN SHEET.

PARSONS
2201 DUPONT DRIVE
SUITE 200
IRVINE, CA 92612

SAN BERNARDINO
ASSOCIATED GOVERNMENTS
1170 W. 3RD STREET
SAN BERNARDINO, CA 92410

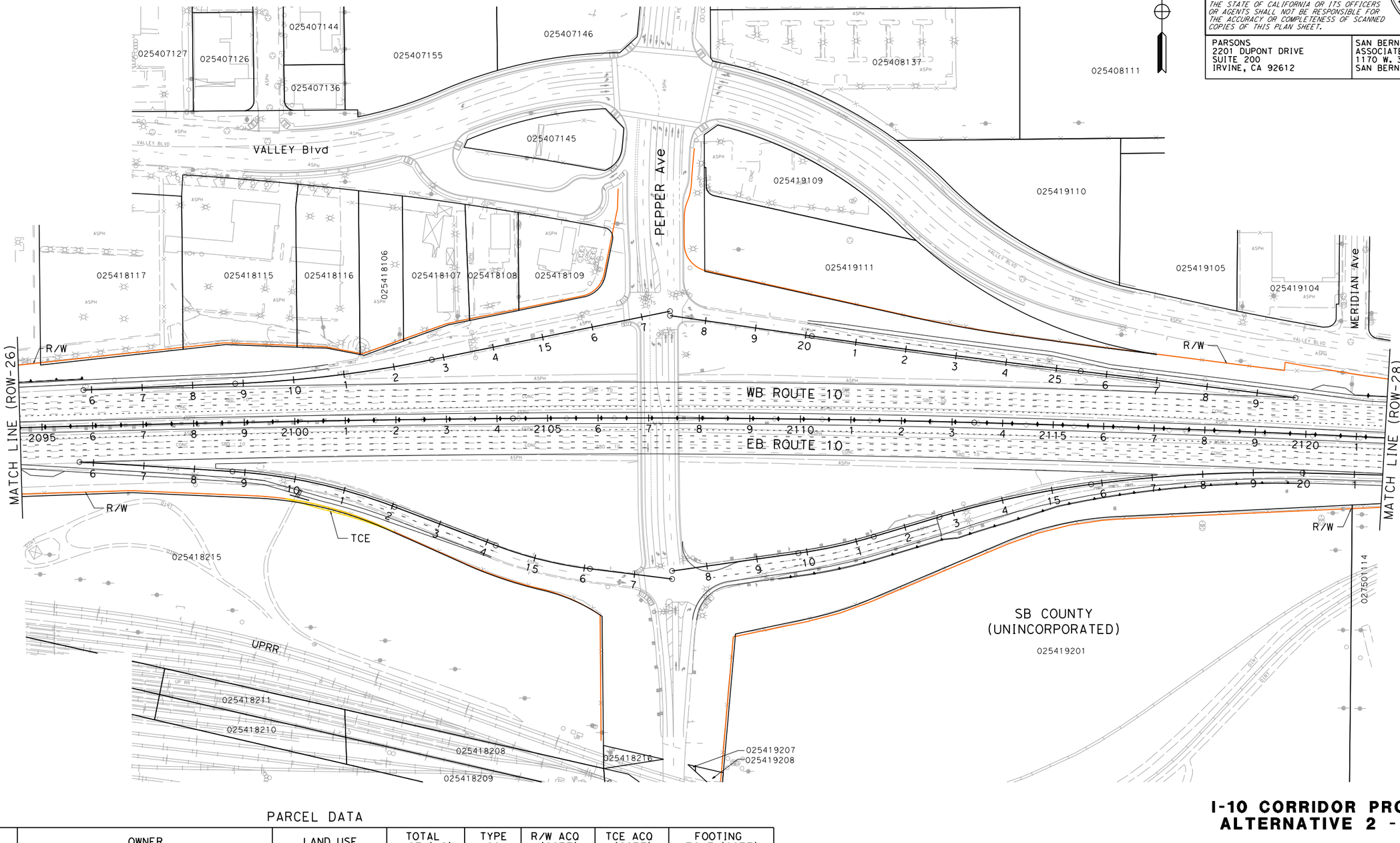

PARCEL DATA

APN	OWNER	LAND USE	TOTAL LOT (AC)	TYPE ACQ	R/W ACQ (SQFT)	TCE ACQ (SQFT)	FOOTING ESMT (SQFT)
025418215	SOUTHERN PACIFIC TRANSPORTATION CO	VACANT	11.8	-	0	927	0

I-10 CORRIDOR PROJECT
ALTERNATIVE 2 - HOV

RIGHT OF WAY EXHIBIT

SCALE: 1"=100'

ROW-27

REVISED BY	DATE REVISED

CALCULATED-DESIGNED BY

CHECKED BY

STATE OF CALIFORNIA - DEPARTMENT OF TRANSPORTATION

CONSULTANT FUNCTIONAL SUPERVISOR

Caltrans

FILE: c:\pw_working\ptgpwise\p006240a\dms55414\80C250ea27.dgn
TIME: 4:33:18 PM
SCALE: 200.000 FT. / in.
PLTDRV: c:\pw_working\ptgpwise\p006240a\dms11231\I-10_STRIPMAPS_pdf_half_size.plt
PENTBL: pw:\\txpla02pwinf01.parsons.com:PTGPWISE\Documents\I-10_HOV\CAD\STANDARDS\PEN_TBL\I-10.tbl

LAST REVISION 00-00-00
DATE PLOTTED => 6/30/2014
TIME PLOTTED => 4:33:18 PM

BORDER LAST REVISED 7/2/2010	USERNAME => p006240A DGN FILE => c:\pw_working\ptgpwise\p006240a\dms55414\80C250ea27.dgn	RELATIVE BORDER SCALE IS IN INCHES 0 1 2 3	UNIT 0000	PROJECT NUMBER & PHASE	08000000401

Dist	COUNTY	ROUTE	POST MILES TOTAL PROJECT	SHEET No.	TOTAL SHEETS
07, 08	LA,SBd	10	44.9/48.3, 0.0/R37.0		

REGISTERED CIVIL ENGINEER DATE

PLANS APPROVAL DATE

REGISTERED PROFESSIONAL ENGINEER No. Exp. CIVIL STATE OF CALIFORNIA

THE STATE OF CALIFORNIA OR ITS OFFICERS OR AGENTS SHALL NOT BE RESPONSIBLE FOR THE ACCURACY OR COMPLETENESS OF SCANNED COPIES OF THIS PLAN SHEET.

PARSONS
2201 DUPONT DRIVE
SUITE 200
IRVINE, CA 92612

SAN BERNARDINO
ASSOCIATED GOVERNMENTS
1170 W. 3RD STREET
SAN BERNARDINO, CA 92410

NOTE:

FOR ACCURATE RIGHT OF WAY DATA, CONTACT RIGHT OF WAY ENGINEERING AT THE DISTRICT OFFICE.

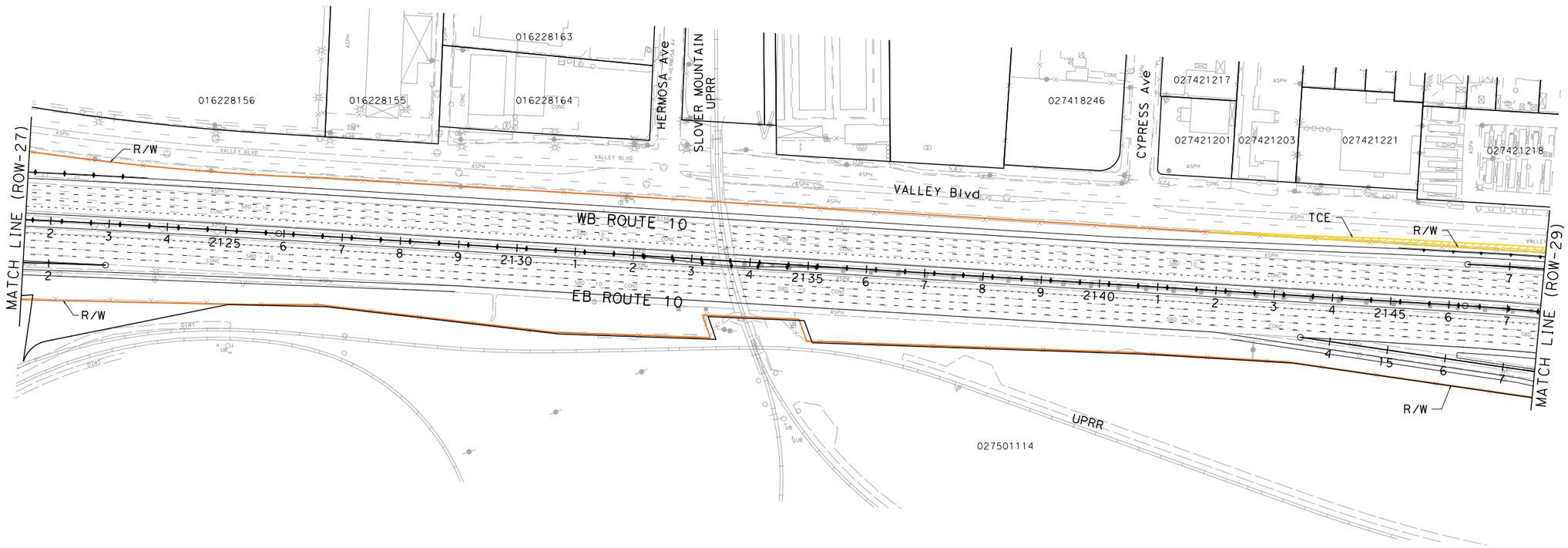

PARCEL DATA

APN	OWNER	STREET	CITY	LAND USE	TOTAL LOT (AC)
029203247	SAN BERNARDINO ASSOCIATED	-	REDLANDS	VACANT	1.79

I-10 CORRIDOR PROJECT
ALTERNATIVE 2 - HOV

RIGHT OF WAY EXHIBIT

SCALE: 1"=100'

ROW-28

STATE OF CALIFORNIA - DEPARTMENT OF TRANSPORTATION

Caltrans

CONSULTANT FUNCTIONAL SUPERVISOR

CALCULATED-DESIGNED BY

CHECKED BY

REVISED BY

DATE REVISED

FILE: c:\pw_working\ptgpwise\p006240a\dms55414\80C250ea28.dgn
DATE: 6/30/2014
SCALE: 200.000 FT / in.
PLTDRV: c:\pw_working\ptgpwise\p006240a\dms11231\I-10_STRIPMAPS_pdf_half_size.plt
PENTBL: pw:\\txpla02pwinf01.parsons.com:PTGPWISE\Documents\I-10_HOV\CAD\STANDARDS\PEN_TBL\I-10.tbl

LAST REVISION 00-00-00

DATE PLOTTED => 6/30/2014
TIME PLOTTED => 4:33:30 PM

NOTE:

FOR ACCURATE RIGHT OF WAY DATA, CONTACT
RIGHT OF WAY ENGINEERING AT THE DISTRICT OFFICE.

Dist	COUNTY	ROUTE	POST MILES TOTAL PROJECT	SHEET No.	TOTAL SHEETS
07, 08	LA,SBd	10	44.9/48.3, 0.0/R37.0		

REGISTERED CIVIL ENGINEER DATE

PLANS APPROVAL DATE

REGISTERED PROFESSIONAL ENGINEER No. Exp. CIVIL STATE OF CALIFORNIA

THE STATE OF CALIFORNIA OR ITS OFFICERS OR AGENTS SHALL NOT BE RESPONSIBLE FOR THE ACCURACY OR COMPLETENESS OF SCANNED COPIES OF THIS PLAN SHEET.

PARSONS
2201 DUPONT DRIVE
SUITE 200
IRVINE, CA 92612

SAN BERNARDINO
ASSOCIATED GOVERNMENTS
1170 W. 3RD STREET
SAN BERNARDINO, CA 92410

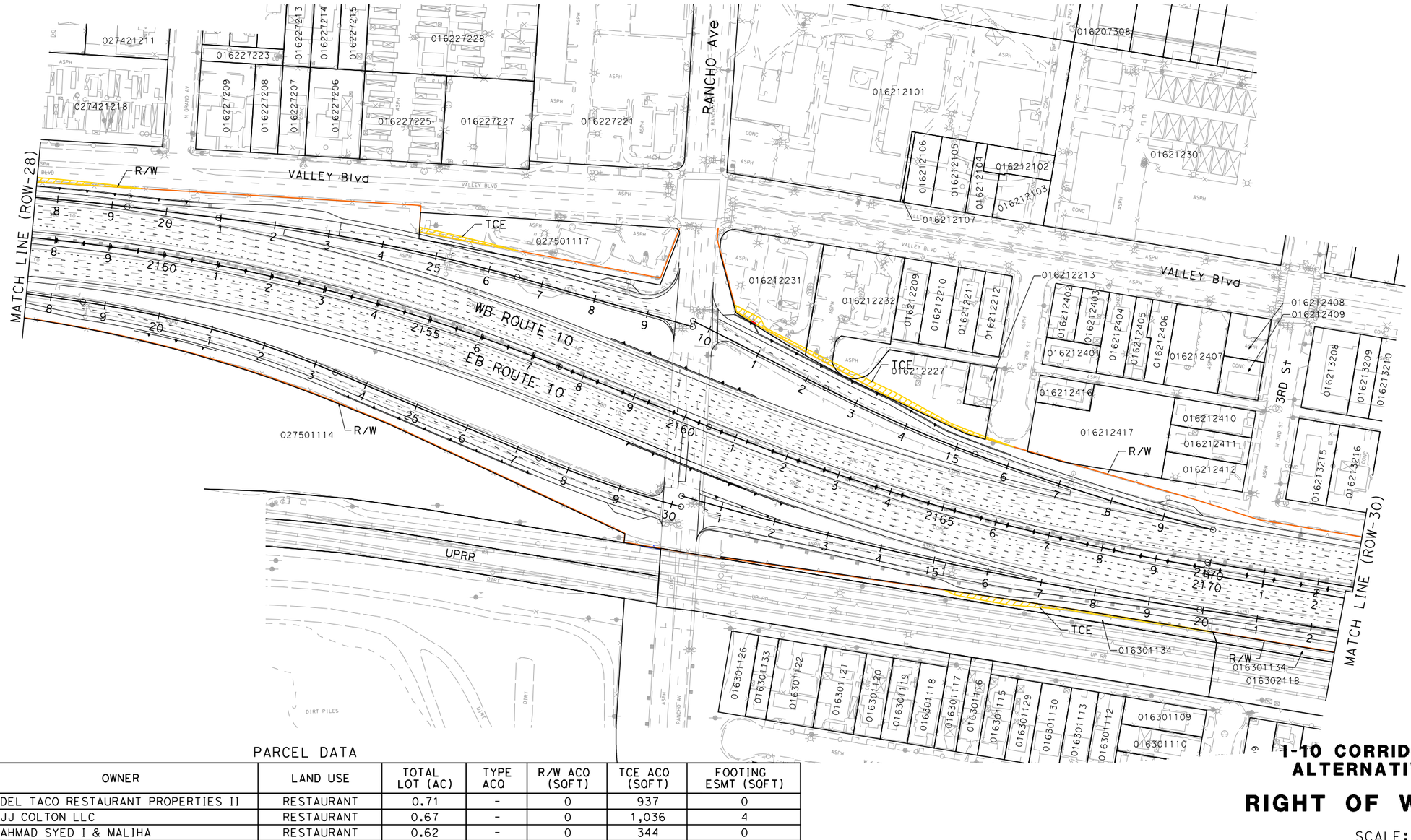

PARCEL DATA

APN	OWNER	LAND USE	TOTAL LOT (AC)	TYPE ACQ	R/W ACQ (SQFT)	TCE ACQ (SQFT)	FOOTING ESMT (SQFT)
027501117	DEL TACO RESTAURANT PROPERTIES II	RESTAURANT	0.71	-	0	937	0
016212231	JJ COLTON LLC	RESTAURANT	0.67	-	0	1,036	4
016212232	AHMAD SYED I & MALIHA	RESTAURANT	0.62	-	0	344	0
016212227	VARGAS MIGUEL & IRENE (SP MIGUEL)	RESIDENTIAL	0.45	-	0	1,966	0
016301134	UNION PACIFIC RAILROAD COMPANY	VACANT	0.26	-	0	2,153	0
-	CITY OF COLTON	-	-	-	0	4,740	0

I-10 CORRIDOR PROJECT
ALTERNATIVE 2 - HOV
RIGHT OF WAY EXHIBIT

SCALE: 1"=100'

ROW-29

REVISED BY | DATE REVISED | CALCULATED-DESIGNED BY | CHECKED BY | CONSULTANT FUNCTIONAL SUPERVISOR

STATE OF CALIFORNIA - DEPARTMENT OF TRANSPORTATION

Caltrans

FILE: c:\pw_working\ptgpwise\p006240a\dms55414\80C250ea29.dgn
DATE: 6/30/2014
SCALE: 200.000 FT / in.
PLTDRV: c:\pw_working\ptgpwise\p006240a\dms11231\I-10_STRIPMAPS_pdf_half_size.plt
PENTBL: pw:\\txplo02pwinf01.parsons.com:PTGPWISE\Documents\I-10_HOV\CADSTANDARDS\PEN_TBL\I-10.tbl

DATE PLOTTED => 6/30/2014
TIME PLOTTED => 4:33:40 PM
LAST REVISION 00-00-00

BORDER LAST REVISED 7/2/2010 | USERNAME => p006240A | DGN FILE => c:\pw_working\ptgpwise\p006240a\dms55414\80C250ea29.dgn | RELATIVE BORDER SCALE IS IN INCHES 0 1 2 3 | UNIT 0000 | PROJECT NUMBER & PHASE 08000000401

Dist	COUNTY	ROUTE	POST MILES TOTAL PROJECT	SHEET No.	TOTAL SHEETS
07, 08	LA,SBd	10	44.9/48.3, 0.0/R37.0		

REGISTERED CIVIL ENGINEER DATE

PLANS APPROVAL DATE

REGISTERED PROFESSIONAL ENGINEER No. Exp. CIVIL STATE OF CALIFORNIA

THE STATE OF CALIFORNIA OR ITS OFFICERS OR AGENTS SHALL NOT BE RESPONSIBLE FOR THE ACCURACY OR COMPLETENESS OF SCANNED COPIES OF THIS PLAN SHEET.

PARSONS
2201 DUPONT DRIVE
SUITE 200
IRVINE, CA 92612

SAN BERNARDINO
ASSOCIATED GOVERNMENTS
1170 W. 3RD STREET
SAN BERNARDINO, CA 92410

NOTE:

FOR ACCURATE RIGHT OF WAY DATA, CONTACT RIGHT OF WAY ENGINEERING AT THE DISTRICT OFFICE.

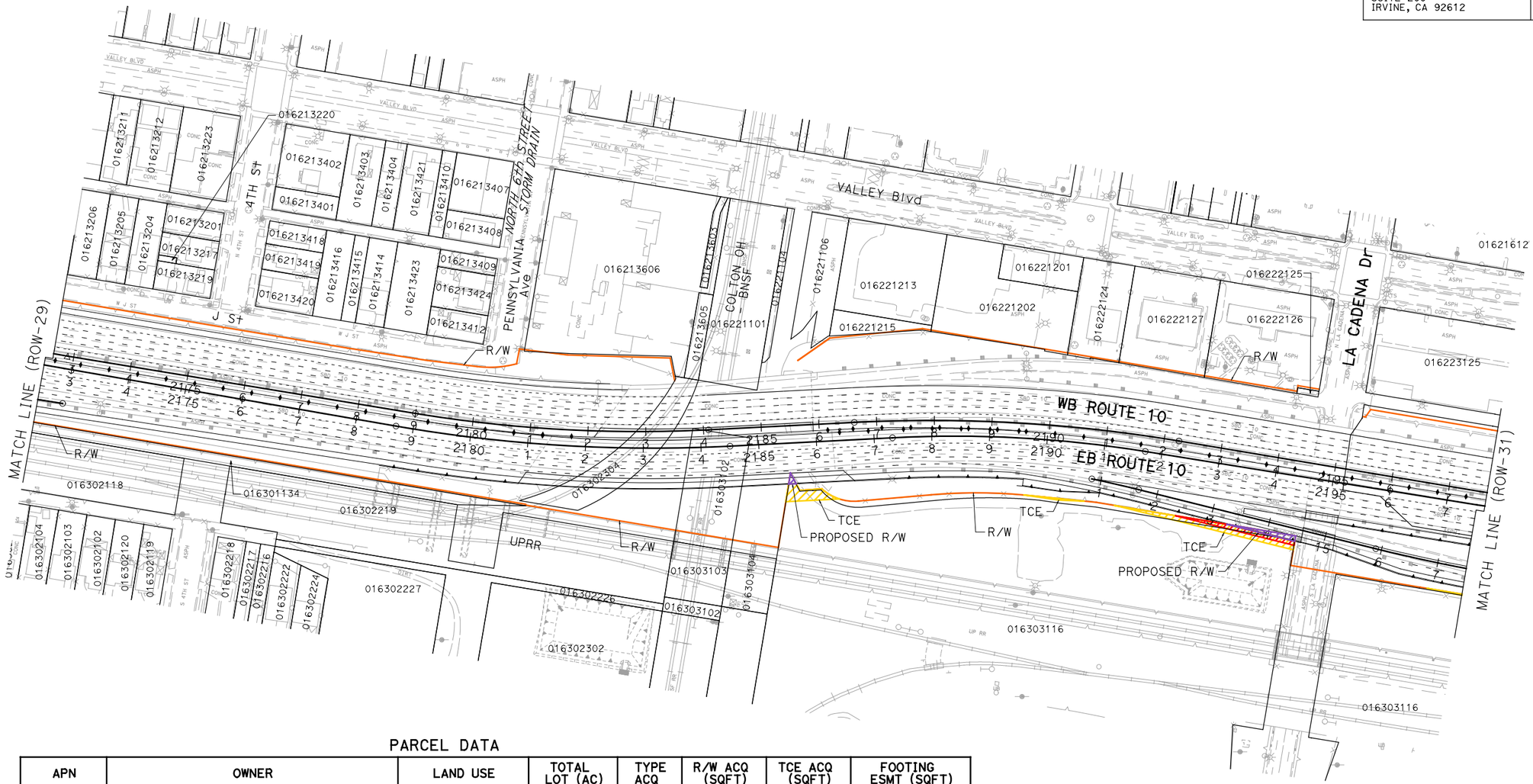

PARCEL DATA

APN	OWNER	LAND USE	TOTAL LOT (AC)	TYPE ACQ	R/W ACQ (SQFT)	TCE ACQ (SQFT)	FOOTING ESMT (SQFT)
016303116	SOUTHERN PACIFIC TRANSPORTATION CO	VACANT	8.59	P	2581	4856	1172
-	CITY OF COLTON	-	-	-	4,492	1,648	0

I-10 CORRIDOR PROJECT
ALTERNATIVE 2 - HOV

RIGHT OF WAY EXHIBIT

SCALE: 1"=100'

ROW-30

STATE OF CALIFORNIA - DEPARTMENT OF TRANSPORTATION

Caltrans

CONSULTANT FUNCTIONAL SUPERVISOR

CALCULATED-DESIGNED BY

CHECKED BY

REVISED BY

DATE REVISED

LAST REVISION 00-00-00

DATE PLOTTED => 6/30/2014
TIME PLOTTED => 4:51:31 PM

FILE: c:\pw_working\ptgpwise\p006240a\dms55414\80C250ea30.dgn
DATE: 6/30/2014
SCALE: 200.000 FT / in.
PLTDRV: c:\pw_working\ptgpwise\p006240a\dms11231\I-10_CUTSHEETS_pdf_color.plt
PENTBL: pw:\\txpla02pwinfo1.parsons.com:PTGPWISE\Documents\I-10_HOV\CAD\STANDARDS\PEN_TBL\OLD_646884_I-10.tbl

BORDER LAST REVISED 7/2/2010

USERNAME => p006240A
DGN FILE => c:\pw_working\ptgpwise\p006240a\dms55414\80C250ea30.dgn

RELATIVE BORDER SCALE IS IN INCHES 0 1 2 3

UNIT 0000

PROJECT NUMBER & PHASE 08000000401

NOTE:

FOR ACCURATE RIGHT OF WAY DATA, CONTACT
RIGHT OF WAY ENGINEERING AT THE DISTRICT OFFICE.

Dist	COUNTY	ROUTE	POST MILES TOTAL PROJECT	SHEET No.	TOTAL SHEETS
07, 08	LA,SBd	10	44.9/48.3, 0.0/R37.0		

REGISTERED CIVIL ENGINEER DATE

PLANS APPROVAL DATE

REGISTERED PROFESSIONAL ENGINEER — No. Exp. CIVIL — STATE OF CALIFORNIA

THE STATE OF CALIFORNIA OR ITS OFFICERS OR AGENTS SHALL NOT BE RESPONSIBLE FOR THE ACCURACY OR COMPLETENESS OF SCANNED COPIES OF THIS PLAN SHEET.

PARSONS
2201 DUPONT DRIVE
SUITE 200
IRVINE, CA 92612

SAN BERNARDINO
ASSOCIATED GOVERNMENTS
1170 W. 3RD STREET
SAN BERNARDINO, CA 92410

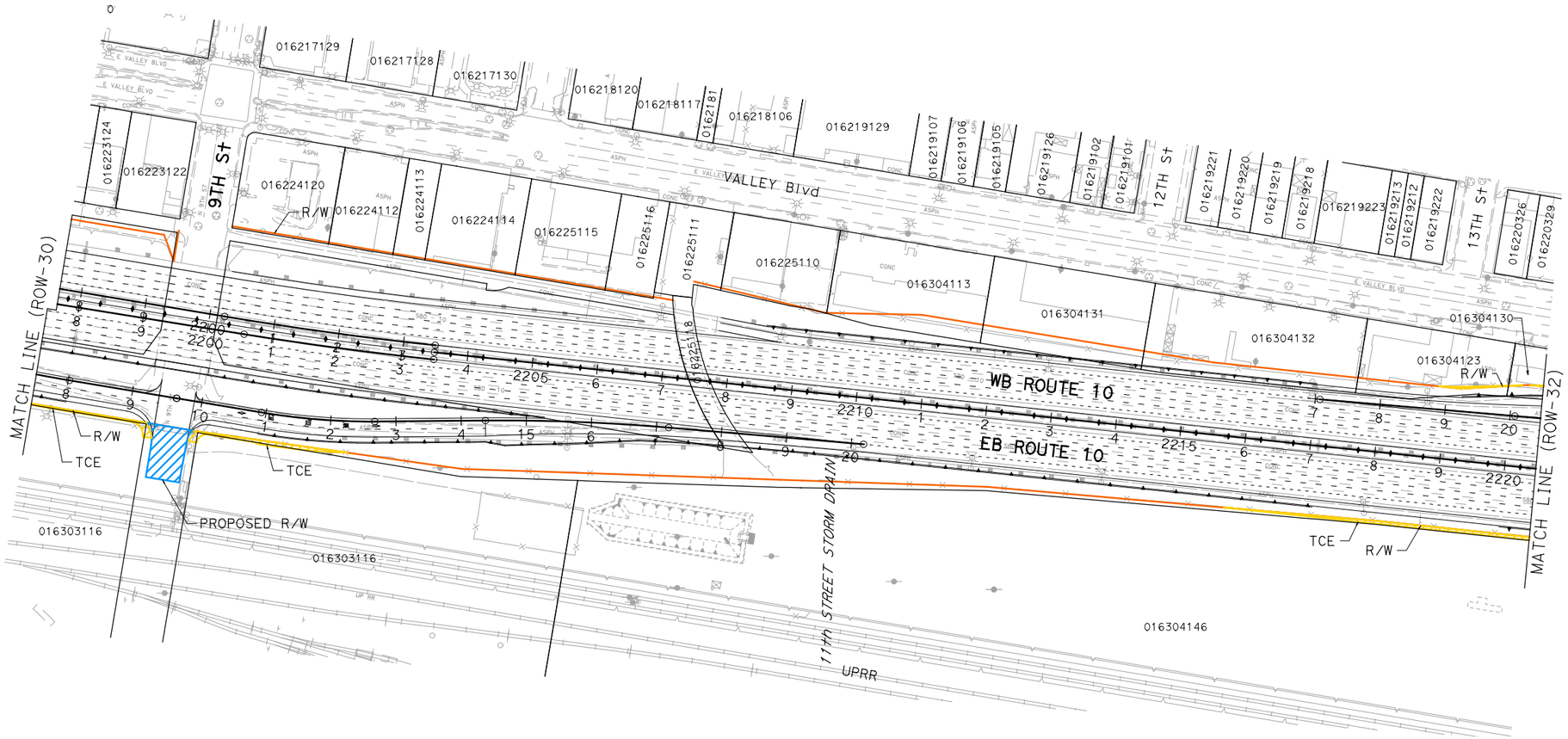

PARCEL DATA

APN	OWNER	LAND USE	TOTAL LOT (AC)	TYPE ACQ	R/W ACQ (SQFT)	TCE ACQ (SQFT)	FOOTING ESMT (SQFT)
016303116	SOUTHERN PACIFIC TRANSPORTATION CO	VACANT	8.59	P	2581	4856	1172
016304132	MC ALPIN V J ANDERSON WILLIAM	RETAIL SALES	0.21	-	0	176	0
016304130	GENESIS INVESTMENT PROPERTIES LLC	RETAIL SALES	0.02	-	0	72	0
016304146	SOUTHERN PACIFIC TRANSPORTATION CO	MISCELLANEOUS	31.13	-	0	2,189	0
-	CITY OF COLTON	-	-	-	4,492	1,648	0

I-10 CORRIDOR PROJECT ALTERNATIVE 2 - HOV

RIGHT OF WAY EXHIBIT

SCALE: 1"=100'

ROW-31

REVISED BY | DATE REVISED

CALCULATED- DESIGNED BY

CHECKED BY

STATE OF CALIFORNIA - DEPARTMENT OF TRANSPORTATION

CONSULTANT FUNCTIONAL SUPERVISOR

LAST REVISION 00-00-00 | DATE PLOTTED => 6/30/2014 | TIME PLOTTED => 4:47:45 PM

FILE: c:\pw_working\ptgpwise\p006240a\dms55414\80C250ea31.dgn
DATE: 6/30/2014
SCALE: 200.000 FT / in.
PLTDRV: c:\pw_working\ptgpwise\p006240a\dms11231\I-10_CUTSHEETS_pdf_color.plt
PENTBL: pw:\\txplo02pwinfo1.parsons.com:PTGPWISE\Documents\I-10_HOV\CAD\STANDARDS\PEN_TBL\OLD_646884_I-10.tbl

BORDER LAST REVISED 7/2/2010 | USERNAME => p006240A | DGN FILE => c:\pw_working\ptgpwise\p006240a\dms55414\80C250ea31.dgn | RELATIVE BORDER SCALE IS IN INCHES 0 1 2 3 | UNIT 0000 | PROJECT NUMBER & PHASE 08000000401

NOTE:

FOR ACCURATE RIGHT OF WAY DATA, CONTACT
RIGHT OF WAY ENGINEERING AT THE DISTRICT OFFICE.

Dist	COUNTY	ROUTE	POST MILES TOTAL PROJECT	SHEET No.	TOTAL SHEETS
07, 08	LA,SBd	10	44.9/48.3, 0.0/R37.0		

REGISTERED CIVIL ENGINEER DATE

PLANS APPROVAL DATE

REGISTERED PROFESSIONAL ENGINEER — No. Exp. CIVIL — STATE OF CALIFORNIA

THE STATE OF CALIFORNIA OR ITS OFFICERS OR AGENTS SHALL NOT BE RESPONSIBLE FOR THE ACCURACY OR COMPLETENESS OF SCANNED COPIES OF THIS PLAN SHEET.

PARSONS
2201 DUPONT DRIVE
SUITE 200
IRVINE, CA 92612

SAN BERNARDINO
ASSOCIATED GOVERNMENTS
1170 W. 3RD STREET
SAN BERNARDINO, CA 92410

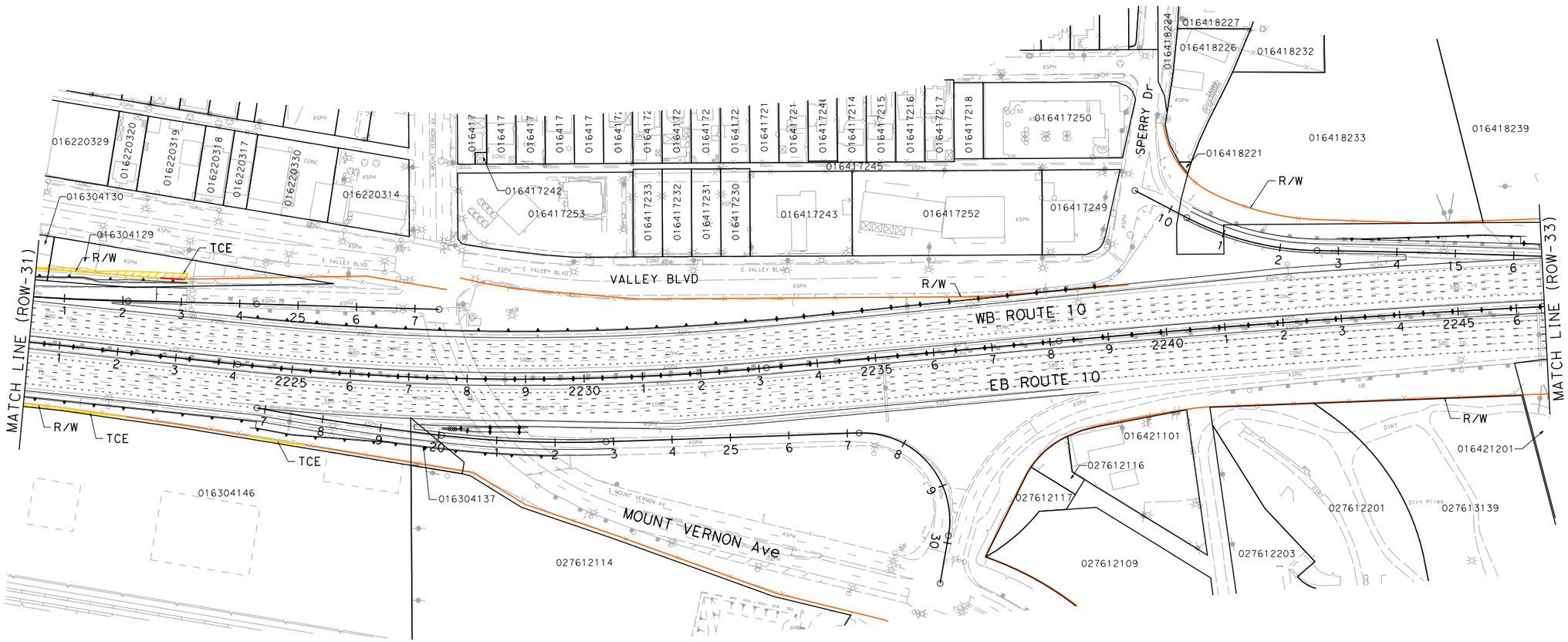

PARCEL DATA

APN	OWNER	LAND USE	TOTAL LOT (AC)	TYPE ACQ	R/W ACQ (SQFT)	TCE ACQ (SQFT)	FOOTING ESMT (SQFT)
016304130	GENESIS INVESTMENT PROPERTIES LLC	RETAIL SALES	0.02	-	0	72	0
016304146	SOUTHERN PACIFIC TRANSPORTATION CO	MISCELLANEOUS	31.13	-	0	2,189	0
016304129	BARENDT ROY E CLAY RICHARD & TAMMY TRUST	RETAIL SALES	0.07	-	0	1,626	19

I-10 CORRIDOR PROJECT ALTERNATIVE 2 - HOV

RIGHT OF WAY EXHIBIT

SCALE: 1"=100'

ROW-32

REVISED BY | DATE REVISED | CALCULATED-DESIGNED BY | CHECKED BY | CONSULTANT FUNCTIONAL SUPERVISOR

STATE OF CALIFORNIA - DEPARTMENT OF TRANSPORTATION

Caltrans

FILE: c:\pw_working\ptgpwise\p006240a\dms55414\80C250ea32.dgn
LAST REVISION DATE PLOTTED => 6/30/2014
00-00-00 TIME PLOTTED => 4:34:10 PM
SCALE: 200.000 FT. / in.
PLTDRV: c:\pw_working\ptgpwise\p006240a\dms11231\I-10_STRIPMAPS_pdf_half_size.plt
PENTBL: pw:\\txplo02pwinf01.parsons.com:PTGPWISE\Documents\I-10_HOV\CAD\STANDARDS\PEN_TBL_I-10.tbl

BORDER LAST REVISED 7/2/2010 | USERNAME => p006240A | DGN FILE => c:\pw_working\ptgpwise\p006240a\dms55414\80C250ea32.dgn | RELATIVE BORDER SCALE IS IN INCHES 0 1 2 3 | UNIT 0000 | PROJECT NUMBER & PHASE 08000000401

NOTE:

FOR ACCURATE RIGHT OF WAY DATA, CONTACT
RIGHT OF WAY ENGINEERING AT THE DISTRICT OFFICE.

Dist	COUNTY	ROUTE	POST MILES TOTAL PROJECT	SHEET No.	TOTAL SHEETS
07, 08	LA,SBd	10	44.9/48.3, 0.0/R37.0		

REGISTERED CIVIL ENGINEER DATE

PLANS APPROVAL DATE

REGISTERED PROFESSIONAL ENGINEER — No. Exp. CIVIL — STATE OF CALIFORNIA

THE STATE OF CALIFORNIA OR ITS OFFICERS OR AGENTS SHALL NOT BE RESPONSIBLE FOR THE ACCURACY OR COMPLETENESS OF SCANNED COPIES OF THIS PLAN SHEET.

PARSONS
2201 DUPONT DRIVE
SUITE 200
IRVINE, CA 92612

SAN BERNARDINO
ASSOCIATED GOVERNMENTS
1170 W. 3RD STREET
SAN BERNARDINO, CA 92410

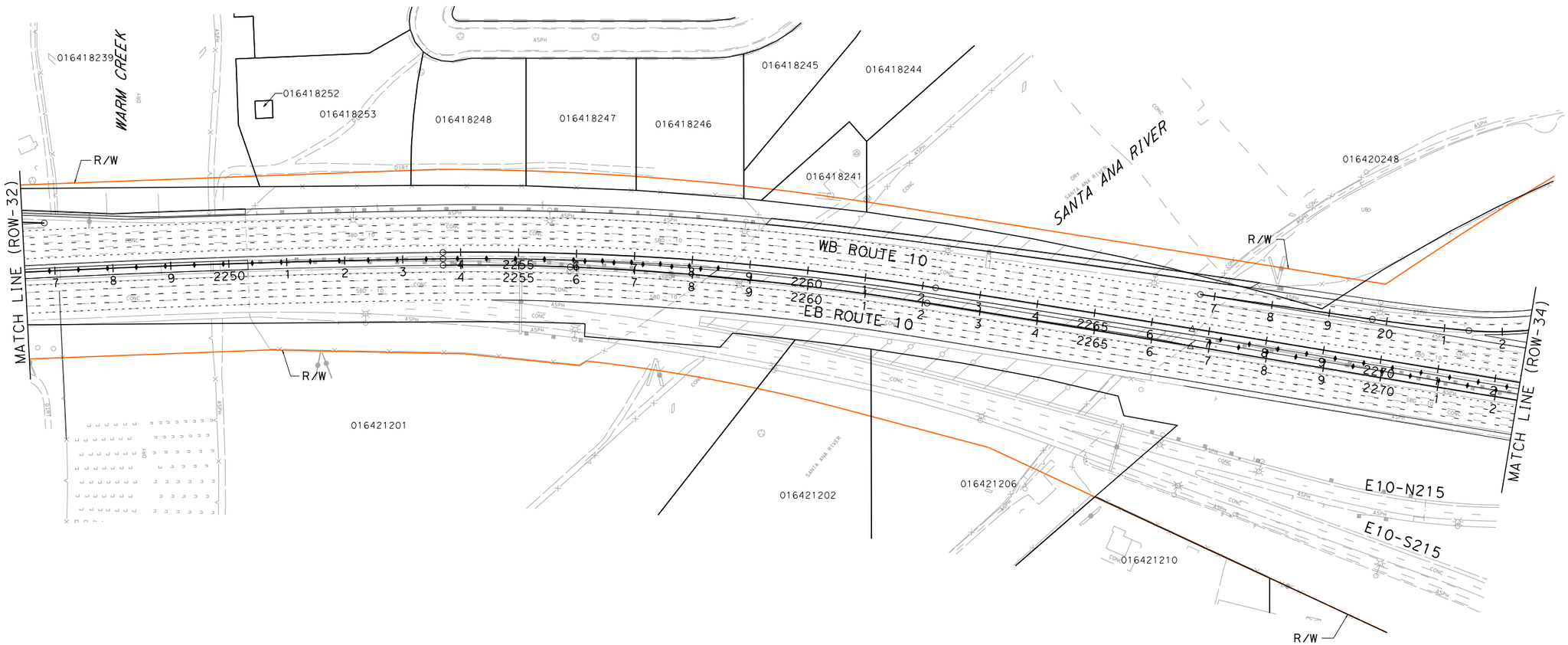

I-10 CORRIDOR PROJECT
ALTERNATIVE 2 - HOV

RIGHT OF WAY EXHIBIT

SCALE: 1"=100'

ROW-33

STATE OF CALIFORNIA - DEPARTMENT OF TRANSPORTATION

CONSULTANT FUNCTIONAL SUPERVISOR

CALCULATED-DESIGNED BY

CHECKED BY

REVISED BY

DATE REVISED

LAST REVISION 00-00-00

DATE PLOTTED => 6/30/2014
TIME PLOTTED => 4:34:19 PM

FILE: c:\pw_working\ptgpwise\p006240a\dms55414\80C250ea33.dgn
DATE: 6/30/2014
SCALE: 200.000 FT. / in.
PLTDRV: c:\pw_working\ptgpwise\p006240a\dms11231\I-10_STRIPMAPS_pdf_half_size.plt
PENTBL: pw:\\txpla02pwinf01.parsons.com:PTGPWISE\Documents\I-10_HOV\CAD\STANDARDS\PEN_TBL\I-10.tbl

BORDER LAST REVISED 7/2/2010

USERNAME => p006240A
DGN FILE => c:\pw_working\ptgpwise\p006240a\dms55414\80C250ea33.dgn

RELATIVE BORDER SCALE IS IN INCHES 0 1 2 3

UNIT 0000

PROJECT NUMBER & PHASE 08000000401

NOTE:

FOR ACCURATE RIGHT OF WAY DATA, CONTACT
RIGHT OF WAY ENGINEERING AT THE DISTRICT OFFICE.

Dist	COUNTY	ROUTE	POST MILES TOTAL PROJECT	SHEET No.	TOTAL SHEETS
07, 08	LA,SBd	10	44.9/48.3, 0.0/R37.0		

REGISTERED CIVIL ENGINEER DATE

PLANS APPROVAL DATE

REGISTERED PROFESSIONAL ENGINEER No. Exp. CIVIL STATE OF CALIFORNIA

THE STATE OF CALIFORNIA OR ITS OFFICERS OR AGENTS SHALL NOT BE RESPONSIBLE FOR THE ACCURACY OR COMPLETENESS OF SCANNED COPIES OF THIS PLAN SHEET.

PARSONS
2201 DUPONT DRIVE
SUITE 200
IRVINE, CA 92612

SAN BERNARDINO
ASSOCIATED GOVERNMENTS
1170 W. 3RD STREET
SAN BERNARDINO, CA 92410

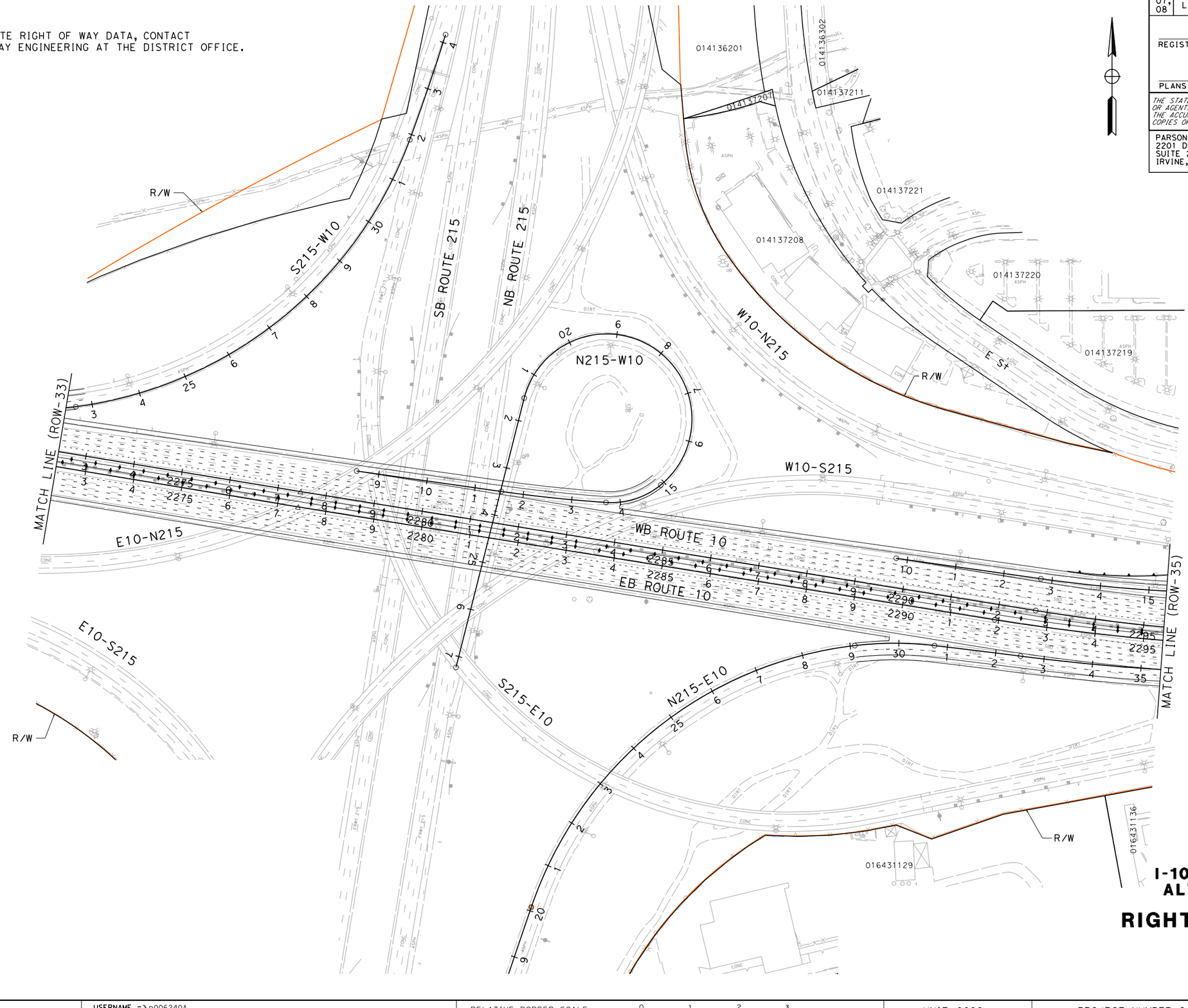

I-10 CORRIDOR PROJECT
ALTERNATIVE 2 - HOV

RIGHT OF WAY EXHIBIT

SCALE: 1"=100'

ROW-34

STATE OF CALIFORNIA - DEPARTMENT OF TRANSPORTATION

CONSULTANT FUNCTIONAL SUPERVISOR

CALCULATED-DESIGNED BY

CHECKED BY

REVISED BY | DATE REVISED

LAST REVISION 00-00-00 | DATE PLOTTED => 6/30/2014 | TIME PLOTTED => 4:34:32 PM

FILE: c:\pw_working\ptgpwise\p006240a\dms55414\80C250ea34.dgn
USER: p006240A
SCALE: 200.000 FT. / in.
PLTDRV: c:\pw_working\ptgpwise\p006240a\dms11231\I-10_STRIPMAPS_pdf_half_size.plt
PENTBL: pw:\\txpla02pwinf01.parsons.com:PTGPWISE\Documents\I-10_HOV\CAD\STANDARDS\PEN_TBL\I-10.tbl

BORDER LAST REVISED 7/2/2010

USERNAME => p006240A
DGN FILE => c:\pw_working\ptgpwise\p006240a\dms55414\80C250ea34.dgn

RELATIVE BORDER SCALE IS IN INCHES 0 1 2 3

UNIT 0000

PROJECT NUMBER & PHASE 08000000401

NOTE:

FOR ACCURATE RIGHT OF WAY DATA, CONTACT
RIGHT OF WAY ENGINEERING AT THE DISTRICT OFFICE.

Dist	COUNTY	ROUTE	POST MILES TOTAL PROJECT	SHEET No.	TOTAL SHEETS
07, 08	LA,SBd	10	44.9/48.3, 0.0/R37.0		

REGISTERED CIVIL ENGINEER DATE

PLANS APPROVAL DATE

REGISTERED PROFESSIONAL ENGINEER — No. Exp. CIVIL — STATE OF CALIFORNIA

THE STATE OF CALIFORNIA OR ITS OFFICERS OR AGENTS SHALL NOT BE RESPONSIBLE FOR THE ACCURACY OR COMPLETENESS OF SCANNED COPIES OF THIS PLAN SHEET.

PARSONS
2201 DUPONT DRIVE
SUITE 200
IRVINE, CA 92612

SAN BERNARDINO
ASSOCIATED GOVERNMENTS
1170 W. 3RD STREET
SAN BERNARDINO, CA 92410

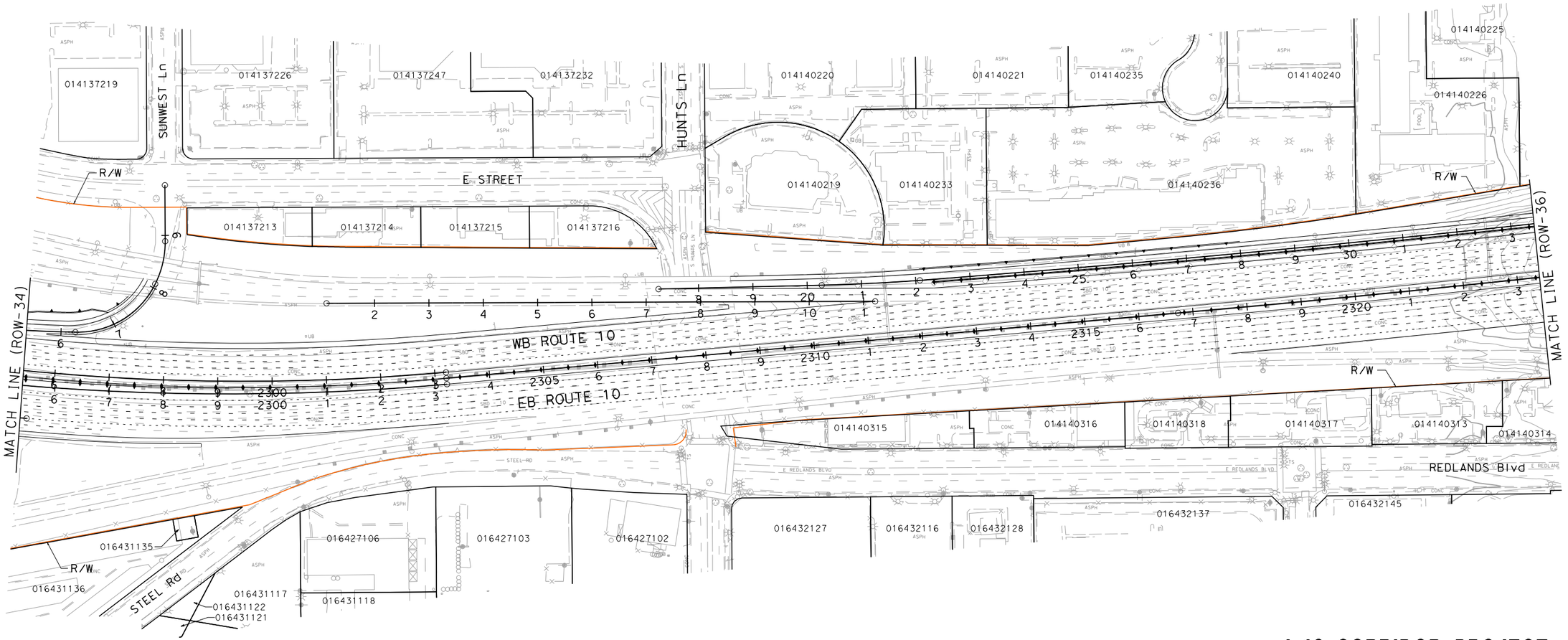

I-10 CORRIDOR PROJECT
ALTERNATIVE 2 - HOV

RIGHT OF WAY EXHIBIT

SCALE: 1"=100'

ROW-35

STATE OF CALIFORNIA - DEPARTMENT OF TRANSPORTATION | CONSULTANT FUNCTIONAL SUPERVISOR | CALCULATED-DESIGNED BY | CHECKED BY

REVISED BY | DATE REVISED

LAST REVISION | DATE PLOTTED => 6/30/2014
00-00-00 | TIME PLOTTED => 4:34:42 PM

FILE: c:\pw_working\ptgpwise\p006240a\dms55414\80C250ea35.dgn
USER: p006240A
SCALE: 200.000 ft / in.
PLTDRV: c:\pw_working\ptgpwise\p006240a\dms11231\1-10_STRIPMAPS_pdf_half_size.plt
PENTBL: pw:\\xpla02pwinf01.parsons.com:PTGPWISE\Documents\1-10_HOV\CAD\STANDARDS\PEN_TBL\1-10.tbl

BORDER LAST REVISED 7/2/2010 | USERNAME => p006240A | DGN FILE => c:\pw_working\ptgpwise\p006240a\dms55414\80C250ea35.dgn | RELATIVE BORDER SCALE IS IN INCHES 0 1 2 3 | UNIT 0000 | PROJECT NUMBER & PHASE 08000000401

NOTE:

FOR ACCURATE RIGHT OF WAY DATA, CONTACT
RIGHT OF WAY ENGINEERING AT THE DISTRICT OFFICE.

Dist	COUNTY	ROUTE	POST MILES TOTAL PROJECT	SHEET No.	TOTAL SHEETS
07, 08	LA,SBd	10	44.9/48.3, 0.0/R37.0		

REGISTERED CIVIL ENGINEER DATE

PLANS APPROVAL DATE

REGISTERED PROFESSIONAL ENGINEER — No. Exp. CIVIL — STATE OF CALIFORNIA

THE STATE OF CALIFORNIA OR ITS OFFICERS OR AGENTS SHALL NOT BE RESPONSIBLE FOR THE ACCURACY OR COMPLETENESS OF SCANNED COPIES OF THIS PLAN SHEET.

PARSONS
2201 DUPONT DRIVE
SUITE 200
IRVINE, CA 92612

SAN BERNARDINO
ASSOCIATED GOVERNMENTS
1170 W. 3RD STREET
SAN BERNARDINO, CA 92410

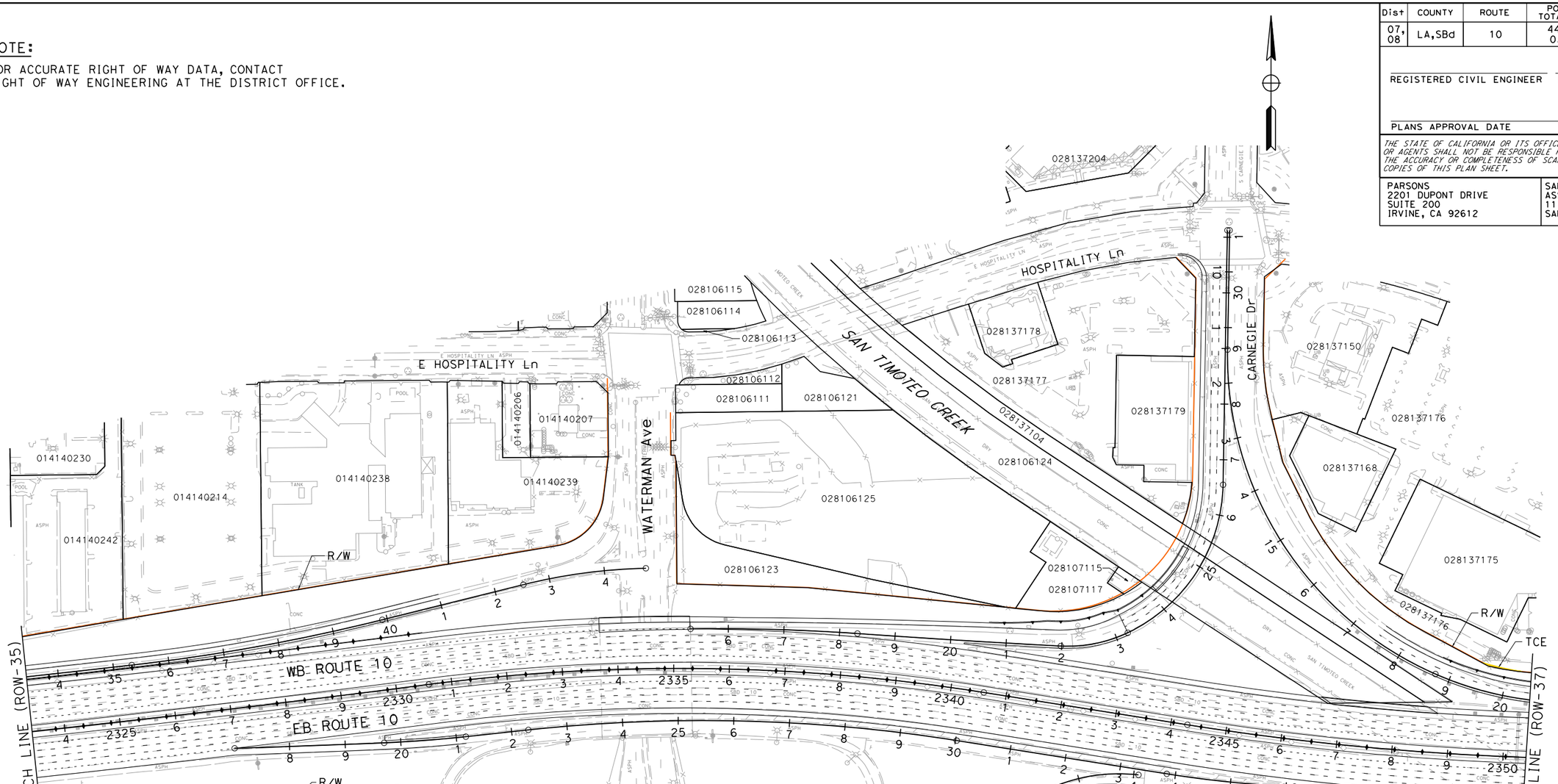

PARCEL DATA

APN	OWNER	LAND USE	TOTAL LOT (AC)	TYPE ACQ	R/W ACQ (SQFT)	TCE ACQ (SQFT)	FOOTING ESMT (SQFT)
028137176	RANCON REALTY FUND IV	PARKING LOT	5.32	-	0	86	0

I-10 CORRIDOR PROJECT
ALTERNATIVE 2 - HOV

RIGHT OF WAY EXHIBIT

SCALE: 1"=100'

ROW-36

REVISED BY | DATE REVISED

CALCULATED-DESIGNED BY | CHECKED BY

CONSULTANT FUNCTIONAL SUPERVISOR

STATE OF CALIFORNIA - DEPARTMENT OF TRANSPORTATION

Caltrans

LAST REVISION | DATE PLOTTED => 6/30/2014
00-00-00 | TIME PLOTTED => 4:34:50 PM

FILE: c:\pw_working\ptgpwise\p006240a\dms55414\80C250ea36.dgn
LATE: 6/30/2014
SCALE: 200.000 FT / in.
PLTDRV: c:\pw_working\ptgpwise\p006240a\dms11231\I-10_STRIPMAPS_pdf_half_size.plt
PENTBL: pw:\\txplo02pwinfo1.parsons.com:PTGPWISE\Documents\I-10_HOV\CAD\STANDARDS\PEN_TBL\I-10.tbl

BORDER LAST REVISED 7/2/2010 | USERNAME => p006240A | DGN FILE => c:\pw_working\ptgpwise\p006240a\dms55414\80C250ea36.dgn | RELATIVE BORDER SCALE IS IN INCHES 0 1 2 3 | UNIT 0000 | PROJECT NUMBER & PHASE 08000000401

Dist	COUNTY	ROUTE	POST MILES TOTAL PROJECT	SHEET No.	TOTAL SHEETS
07, 08	LA,SBd	10	44.9/48.3, 0.0/R37.0		

REGISTERED CIVIL ENGINEER DATE

PLANS APPROVAL DATE

REGISTERED PROFESSIONAL ENGINEER No. Exp. CIVIL STATE OF CALIFORNIA

THE STATE OF CALIFORNIA OR ITS OFFICERS OR AGENTS SHALL NOT BE RESPONSIBLE FOR THE ACCURACY OR COMPLETENESS OF SCANNED COPIES OF THIS PLAN SHEET.

PARSONS
2201 DUPONT DRIVE
SUITE 200
IRVINE, CA 92612

SAN BERNARDINO
ASSOCIATED GOVERNMENTS
1170 W. 3RD STREET
SAN BERNARDINO, CA 92410

NOTE:

FOR ACCURATE RIGHT OF WAY DATA, CONTACT RIGHT OF WAY ENGINEERING AT THE DISTRICT OFFICE.

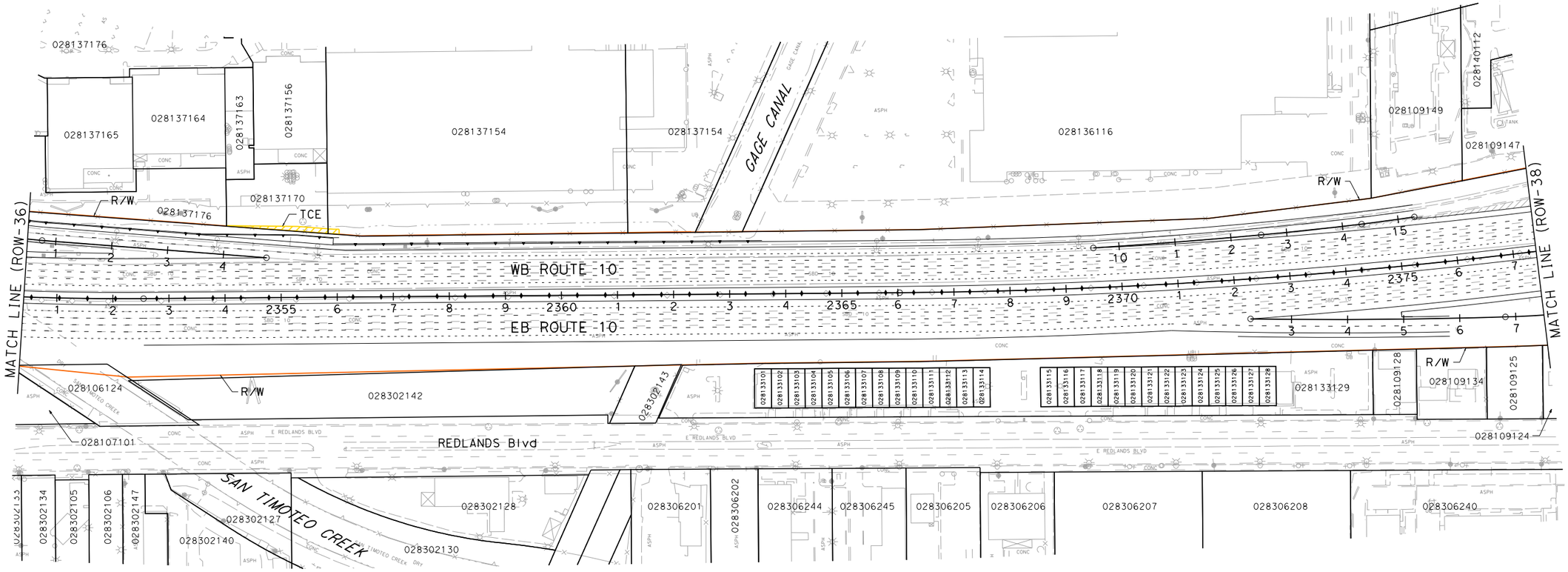

PARCEL DATA

APN	OWNER	LAND USE	TOTAL LOT (AC)	TYPE ACQ	R/W ACQ (SQFT)	TCE ACQ (SQFT)	FOOTING ESMT (SQFT)
028137170	RANCON REALTY FUND IV	VACANT	0.42	-	0	1,008	0
028137154	HOME DEPOT U S A	RETAIL SALES	9.92	-	0	165	0

I-10 CORRIDOR PROJECT
ALTERNATIVE 2 - HOV

RIGHT OF WAY EXHIBIT

SCALE: 1"=100'

ROW-37

REVISED BY | DATE REVISED | CALCULATED-DESIGNED BY | CHECKED BY | CONSULTANT FUNCTIONAL SUPERVISOR

STATE OF CALIFORNIA - DEPARTMENT OF TRANSPORTATION

Caltrans

FILE: c:\pw_working\ptgpwise\p006240a\dms55414\80C250ea37.dgn
DATE: 6/30/2014
SCALE: 200.000 FT / in.
PLTDRV: c:\pw_working\ptgpwise\p006240a\dms11231\I-10_STRIPMAPS_pdf_half_size.plt
PENTBL: pw:\\txpla02pwinf01.parsons.com:PTGPWISE\Documents\I-10_HOV\CAD\STANDARDS\PEN_TBL\I-10.tbl

LAST REVISION 00-00-00 | DATE PLOTTED => 6/30/2014 | TIME PLOTTED => 4:35:00 PM

BORDER LAST REVISED 7/2/2010 | USERNAME => p006240A | DGN FILE => c:\pw_working\ptgpwise\p006240a\dms55414\80C250ea37.dgn | RELATIVE BORDER SCALE IS IN INCHES 0 1 2 3 | UNIT 0000 | PROJECT NUMBER & PHASE 08000000401

NOTE:

FOR ACCURATE RIGHT OF WAY DATA, CONTACT
RIGHT OF WAY ENGINEERING AT THE DISTRICT OFFICE.

Dist	COUNTY	ROUTE	POST MILES TOTAL PROJECT	SHEET No.	TOTAL SHEETS
07, 08	LA,SBd	10	44.9/48.3, 0.0/R37.0		

REGISTERED CIVIL ENGINEER DATE

PLANS APPROVAL DATE

REGISTERED PROFESSIONAL ENGINEER — No. Exp. CIVIL — STATE OF CALIFORNIA

THE STATE OF CALIFORNIA OR ITS OFFICERS OR AGENTS SHALL NOT BE RESPONSIBLE FOR THE ACCURACY OR COMPLETENESS OF SCANNED COPIES OF THIS PLAN SHEET.

PARSONS
2201 DUPONT DRIVE
SUITE 200
IRVINE, CA 92612

SAN BERNARDINO
ASSOCIATED GOVERNMENTS
1170 W. 3RD STREET
SAN BERNARDINO, CA 92410

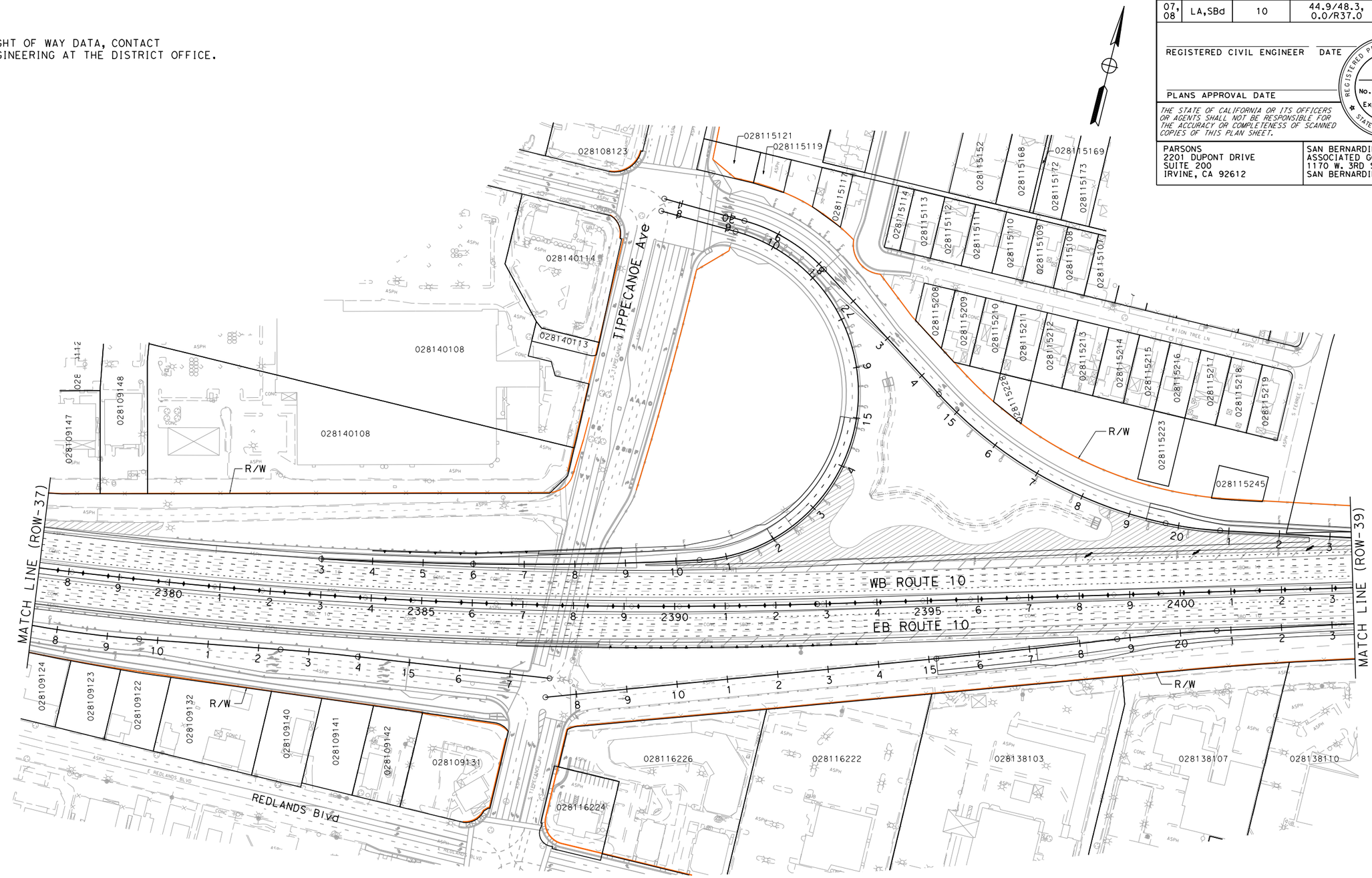

I-10 CORRIDOR PROJECT
ALTERNATIVE 2 - HOV

RIGHT OF WAY EXHIBIT

SCALE: 1"=100'

ROW-38

REVISED BY | DATE REVISED

CALCULATED-DESIGNED BY | CHECKED BY

CONSULTANT FUNCTIONAL SUPERVISOR

STATE OF CALIFORNIA - DEPARTMENT OF TRANSPORTATION

Caltrans

LAST REVISION 00-00-00 | DATE PLOTTED => 6/30/2014 | TIME PLOTTED => 4:35:09 PM

FILE: c:\pw_working\ptgpwise\p006240a\dms55414\80C250ea38.dgn
DATE: 6/30/2014
SCALE: 200.000 FT in.
PLTDRV: c:\pw_working\ptgpwise\p006240a\dms11231\I-10_STRIPMAPS_pdf_half_size.plt
PENTBL: pw:\\txplo02pwint01.parsons.com:PTGPWISE\Documents\I-10_HOV\CAD\STANDARDS\PEN_TBL\I-10.tbl

BORDER LAST REVISED 7/2/2010 | USERNAME => p006240A | DGN FILE => c:\pw_working\ptgpwise\p006240a\dms55414\80C250ea38.dgn | RELATIVE BORDER SCALE IS IN INCHES 0 1 2 3 | UNIT 0000 | PROJECT NUMBER & PHASE 08000000401

NOTE:

FOR ACCURATE RIGHT OF WAY DATA, CONTACT
RIGHT OF WAY ENGINEERING AT THE DISTRICT OFFICE.

Dist	COUNTY	ROUTE	POST MILES TOTAL PROJECT	SHEET No.	TOTAL SHEETS
07, 08	LA,SBd	10	44.9/48.3, 0.0/R37.0		

REGISTERED CIVIL ENGINEER DATE

PLANS APPROVAL DATE

REGISTERED PROFESSIONAL ENGINEER No. Exp. CIVIL STATE OF CALIFORNIA

THE STATE OF CALIFORNIA OR ITS OFFICERS OR AGENTS SHALL NOT BE RESPONSIBLE FOR THE ACCURACY OR COMPLETENESS OF SCANNED COPIES OF THIS PLAN SHEET.

PARSONS
2201 DUPONT DRIVE
SUITE 200
IRVINE, CA 92612

SAN BERNARDINO
ASSOCIATED GOVERNMENTS
1170 W. 3RD STREET
SAN BERNARDINO, CA 92410

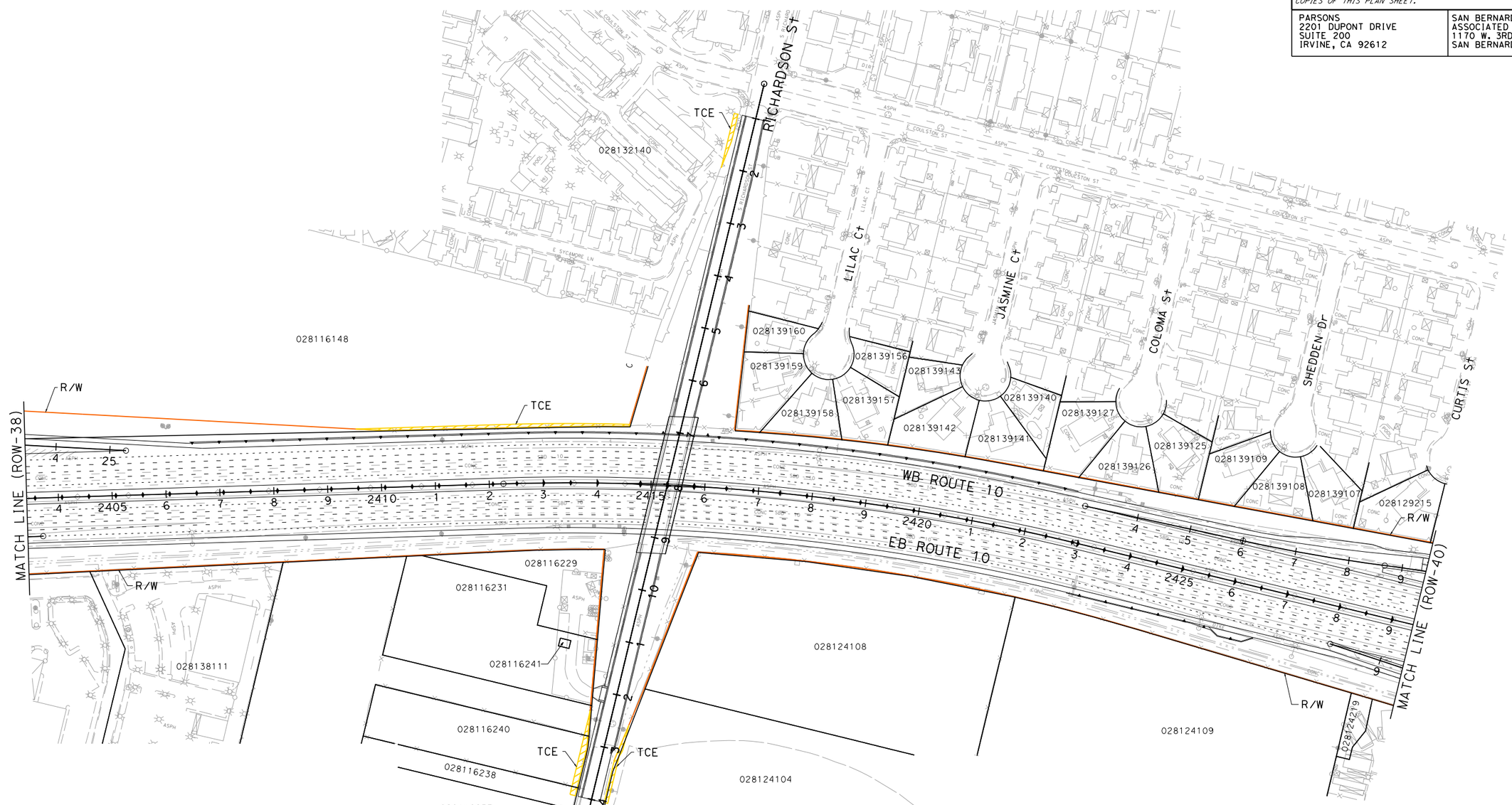

PARCEL DATA

APN	OWNER	LAND USE	TOTAL LOT (AC)	TYPE ACQ	R/W ACQ (SQFT)	TCE ACQ (SQFT)	FOOTING ESMT (SQFT)
028132140	LOMA LINDA HOMEOWNERS ASSN	MISCELLANEOUS	2.95	-	0	548	0
028116148	ICO FUND VI	VACANT	10.36	-	0	2,590	0
028116240	CITY OF LOMA LINDA	RESIDENTIAL	0.93	-	0	960	0
028116238	BANK OF AMERICA	VACANT	0.39	-	0	154	0
028124104	LOMA LINDA GATEWAY LLC	PARKING LOT	10.96	-	0	873	0

I-10 CORRIDOR PROJECT
ALTERNATIVE 2 - HOV

RIGHT OF WAY EXHIBIT

SCALE: 1"=100'

ROW-39

REVISED BY | DATE REVISED

CALCULATED-
DESIGNED BY

CHECKED BY

CONSULTANT FUNCTIONAL SUPERVISOR

STATE OF CALIFORNIA - DEPARTMENT OF TRANSPORTATION

Caltrans

FILE: c:\pw_working\ptgpwise\p006240a\dms55414\80C250ea39.dgn
DATE: 6/30/2014
SCALE: 200.000 FT. / in.
PLTDRV: c:\pw_working\ptgpwise\p006240a\dms11231\I-10_STRIPMAPS_pdf_half_size.plt
PENTBL: pw:\\rxpia02pwint01.parsons.com:PTGPWISE\Documents\I-10_HOV\CAD\STANDARDS\PEN_TBL\I-10.tbl

LAST REVISION | DATE PLOTTED => 6/30/2014
00-00-00 | TIME PLOTTED => 4:35:18 PM

BORDER LAST REVISED 7/2/2010

USERNAME => p006240A
DGN FILE => c:\pw_working\ptgpwise\p006240a\dms55414\80C250ea39.dgn

RELATIVE BORDER SCALE IS IN INCHES 0 1 2 3

UNIT 0000

PROJECT NUMBER & PHASE 08000000401

NOTE:

FOR ACCURATE RIGHT OF WAY DATA, CONTACT
RIGHT OF WAY ENGINEERING AT THE DISTRICT OFFICE.

Dist	COUNTY	ROUTE	POST MILES TOTAL PROJECT	SHEET No.	TOTAL SHEETS
07, 08	LA,SBd	10	44.9/48.3, 0.0/R37.0		

REGISTERED CIVIL ENGINEER DATE

PLANS APPROVAL DATE

REGISTERED PROFESSIONAL ENGINEER No. Exp. CIVIL STATE OF CALIFORNIA

THE STATE OF CALIFORNIA OR ITS OFFICERS OR AGENTS SHALL NOT BE RESPONSIBLE FOR THE ACCURACY OR COMPLETENESS OF SCANNED COPIES OF THIS PLAN SHEET.

PARSONS
2201 DUPONT DRIVE
SUITE 200
IRVINE, CA 92612

SAN BERNARDINO
ASSOCIATED GOVERNMENTS
1170 W. 3RD STREET
SAN BERNARDINO, CA 92410

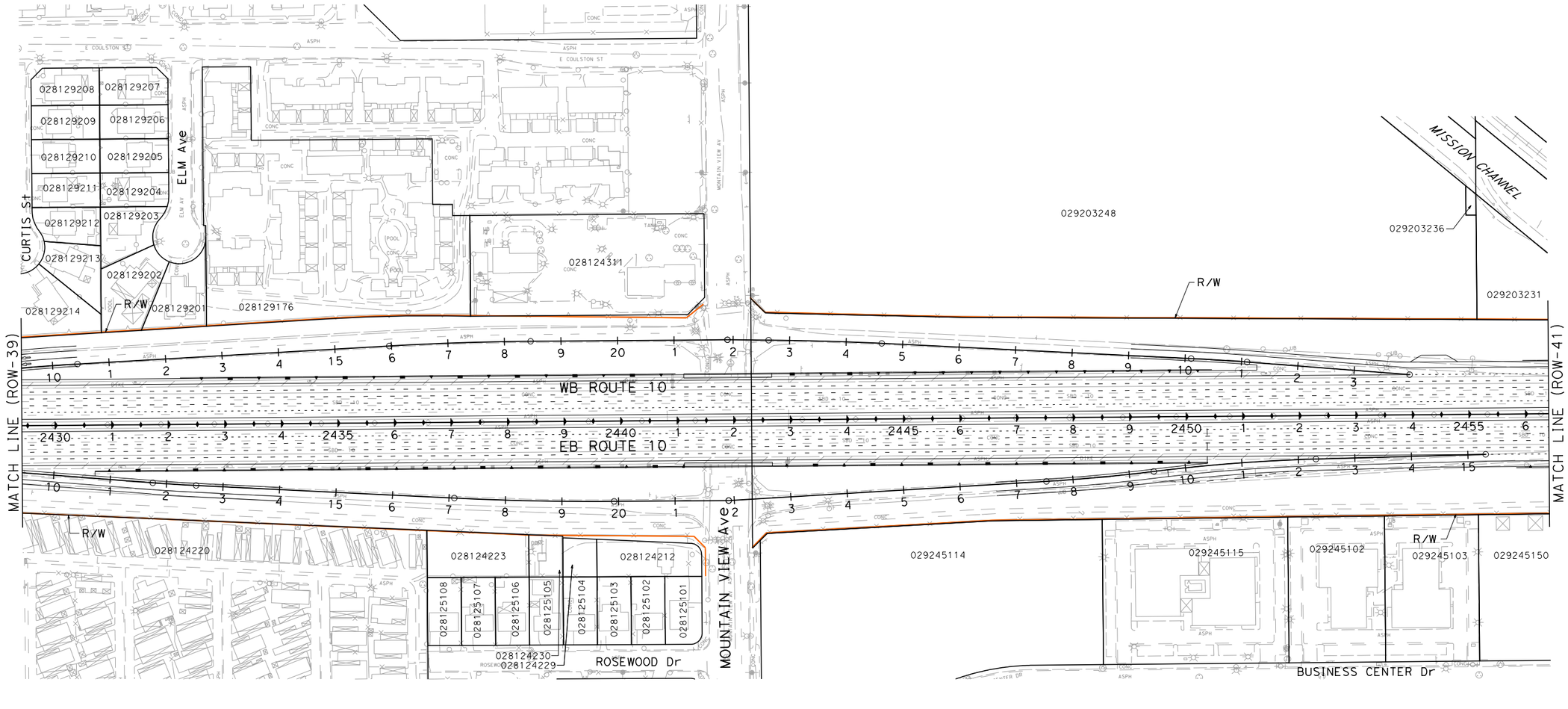

I-10 CORRIDOR PROJECT
ALTERNATIVE 2 - HOV

RIGHT OF WAY EXHIBIT

SCALE: 1"=100'

ROW-40

REVISED BY | DATE REVISED

CALCULATED-DESIGNED BY | CHECKED BY

CONSULTANT FUNCTIONAL SUPERVISOR

STATE OF CALIFORNIA - DEPARTMENT OF TRANSPORTATION

Caltrans

FILE: c:\pw_working\ptgpwise\p006240a\dms55414\80C250ea40.dgn
DATE: 6/30/2014
SCALE: 200.000 FT. / in.
PLTDRV: c:\pw_working\ptgpwise\p006240a\dms11231\I-10_STRIPMAPS_pdf_horf_size.plt
PENTBL: pw:\\ptxpla02pwint01.parsons.com:PTGPWISE\Documents\I-10_HOV\CAD\STANDARDS\PEN_TBL\I-10.tbl

LAST REVISION | DATE PLOTTED => 6/30/2014
00-00-00 | TIME PLOTTED => 4:35:26 PM

BORDER LAST REVISED 7/2/2010

USERNAME => p006240A
DGN FILE => c:\pw_working\ptgpwise\p006240a\dms55414\80C250ea40.dgn

RELATIVE BORDER SCALE IS IN INCHES 0 1 2 3

UNIT 0000

PROJECT NUMBER & PHASE 08000000401

NOTE:

FOR ACCURATE RIGHT OF WAY DATA, CONTACT
RIGHT OF WAY ENGINEERING AT THE DISTRICT OFFICE.

Dist	COUNTY	ROUTE	POST MILES TOTAL PROJECT	SHEET No.	TOTAL SHEETS
07, 08	LA,SBd	10	44.9/48.3, 0.0/R37.0		

REGISTERED CIVIL ENGINEER DATE

PLANS APPROVAL DATE

REGISTERED PROFESSIONAL ENGINEER No. Exp. CIVIL STATE OF CALIFORNIA

THE STATE OF CALIFORNIA OR ITS OFFICERS OR AGENTS SHALL NOT BE RESPONSIBLE FOR THE ACCURACY OR COMPLETENESS OF SCANNED COPIES OF THIS PLAN SHEET.

PARSONS
2201 DUPONT DRIVE
SUITE 200
IRVINE, CA 92612

SAN BERNARDINO
ASSOCIATED GOVERNMENTS
1170 W. 3RD STREET
SAN BERNARDINO, CA 92410

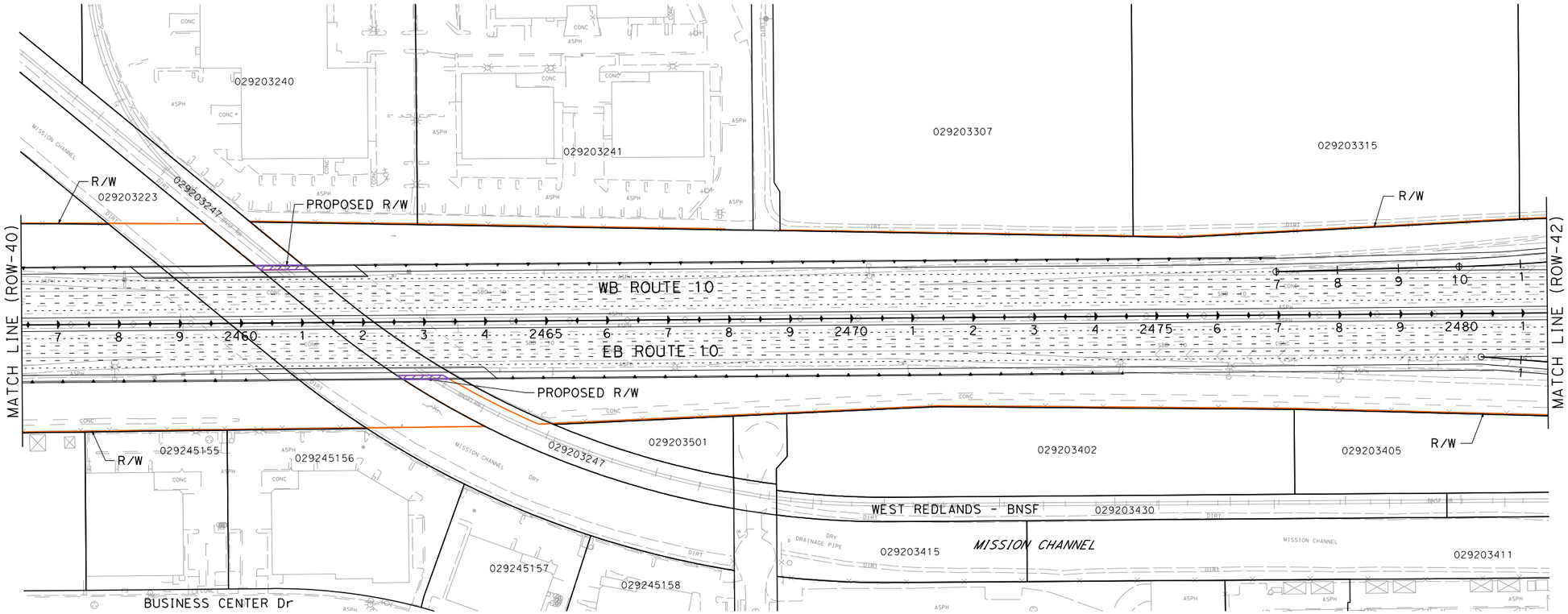

PARCEL DATA

APN	OWNER	LAND USE	TOTAL LOT (AC)	TYPE ACQ	R/W ACQ (SQFT)	TCE ACQ (SQFT)	FOOTING ESMT (SQFT)
029203247	SAN BERNARDINO ASSOCIATED	VACANT	1.79	P	1101	0	0

I-10 CORRIDOR PROJECT
ALTERNATIVE 2 - HOV

RIGHT OF WAY EXHIBIT

SCALE: 1"=100'

ROW-41

REVISED BY | DATE REVISED

CALCULATED-DESIGNED BY | CHECKED BY

CONSULTANT FUNCTIONAL SUPERVISOR

STATE OF CALIFORNIA - DEPARTMENT OF TRANSPORTATION

Caltrans

FILE: c:\pw_working\ptgpwise\p006240a\dms55414\80C250ea41.dgn
DATE: 6/30/2014
SCALE: 200.000 FT. / in.
PLTDRV: c:\pw_working\ptgpwise\p006240a\dms11231\I-10_STRIPMAPS_pdf_half_size.plt
PENTBL: pw:\\ptgpwise\p006240a\dms11231\I-10_HOV\CAD\STANDARDS\PEN_TBL\I-10.tbl

LAST REVISION | DATE PLOTTED => 6/30/2014
00-00-00 | TIME PLOTTED => 4:35:34 PM

BORDER LAST REVISED 7/2/2010

USERNAME => p006240A
DGN FILE => c:\pw_working\ptgpwise\p006240a\dms55414\80C250ea41.dgn

RELATIVE BORDER SCALE IS IN INCHES 0 1 2 3

UNIT 0000

PROJECT NUMBER & PHASE 08000000401

NOTE:

FOR ACCURATE RIGHT OF WAY DATA, CONTACT
RIGHT OF WAY ENGINEERING AT THE DISTRICT OFFICE.

Dist	COUNTY	ROUTE	POST MILES TOTAL PROJECT	SHEET No.	TOTAL SHEETS
07, 08	LA,SBd	10	44.9/48.3, 0.0/R37.0		

REGISTERED CIVIL ENGINEER DATE

PLANS APPROVAL DATE

REGISTERED PROFESSIONAL ENGINEER No. Exp. CIVIL STATE OF CALIFORNIA

THE STATE OF CALIFORNIA OR ITS OFFICERS OR AGENTS SHALL NOT BE RESPONSIBLE FOR THE ACCURACY OR COMPLETENESS OF SCANNED COPIES OF THIS PLAN SHEET.

PARSONS
2201 DUPONT DRIVE
SUITE 200
IRVINE, CA 92612

SAN BERNARDINO
ASSOCIATED GOVERNMENTS
1170 W. 3RD STREET
SAN BERNARDINO, CA 92410

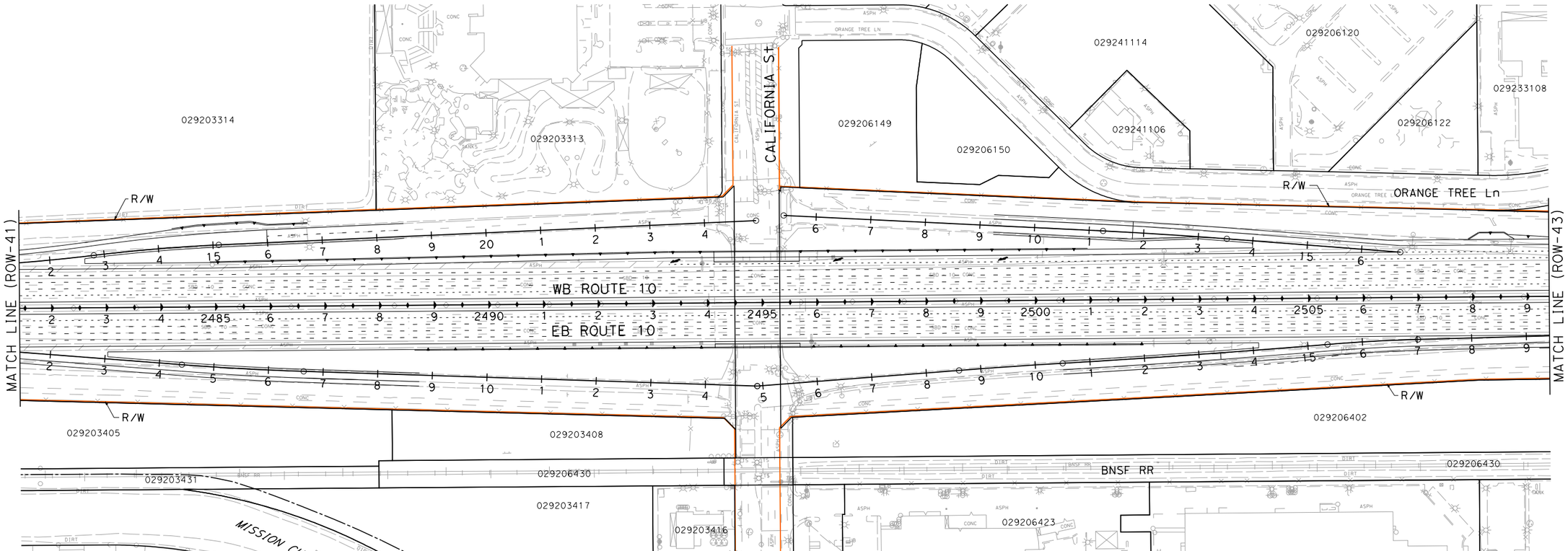

I-10 CORRIDOR PROJECT
ALTERNATIVE 2 - HOV

RIGHT OF WAY EXHIBIT

SCALE: 1"=100'

ROW-42

STATE OF CALIFORNIA - DEPARTMENT OF TRANSPORTATION

CONSULTANT FUNCTIONAL SUPERVISOR

CALCULATED-DESIGNED BY

CHECKED BY

REVISED BY

DATE REVISED

LAST REVISION 00-00-00

DATE PLOTTED => 6/30/2014
TIME PLOTTED => 4:35:43 PM

FILE: c:\pw_working\ptgpwise\p006240a\dms55414\80C250ea42.dgn
DATE: 6/30/2014
SCALE: 200.000 FT. / in.
PLTDRV: c:\pw_working\ptgpwise\p006240a\dms11231\I-10_STRIPMAPS_pdf_half_size.plt
PENTBL: pw:\\txpla02pwinf01.parsons.com:PTGPWISE\Documents\I-10_HOV\CAD\STANDARDS\PEN_TBL\I-10.tbl

BORDER LAST REVISED 7/2/2010

USERNAME => p006240A
DGN FILE => c:\pw_working\ptgpwise\p006240a\dms55414\80C250ea42.dgn

RELATIVE BORDER SCALE IS IN INCHES 0 1 2 3

UNIT 0000

PROJECT NUMBER & PHASE 08000000401

NOTE:

FOR ACCURATE RIGHT OF WAY DATA, CONTACT
RIGHT OF WAY ENGINEERING AT THE DISTRICT OFFICE.

Dist	COUNTY	ROUTE	POST MILES TOTAL PROJECT	SHEET No.	TOTAL SHEETS
07, 08	LA,SBd	10	44.9/48.3, 0.0/R37.0		

REGISTERED CIVIL ENGINEER DATE

PLANS APPROVAL DATE

REGISTERED PROFESSIONAL ENGINEER No. Exp. CIVIL STATE OF CALIFORNIA

THE STATE OF CALIFORNIA OR ITS OFFICERS OR AGENTS SHALL NOT BE RESPONSIBLE FOR THE ACCURACY OR COMPLETENESS OF SCANNED COPIES OF THIS PLAN SHEET.

PARSONS
2201 DUPONT DRIVE
SUITE 200
IRVINE, CA 92612

SAN BERNARDINO
ASSOCIATED GOVERNMENTS
1170 W. 3RD STREET
SAN BERNARDINO, CA 92410

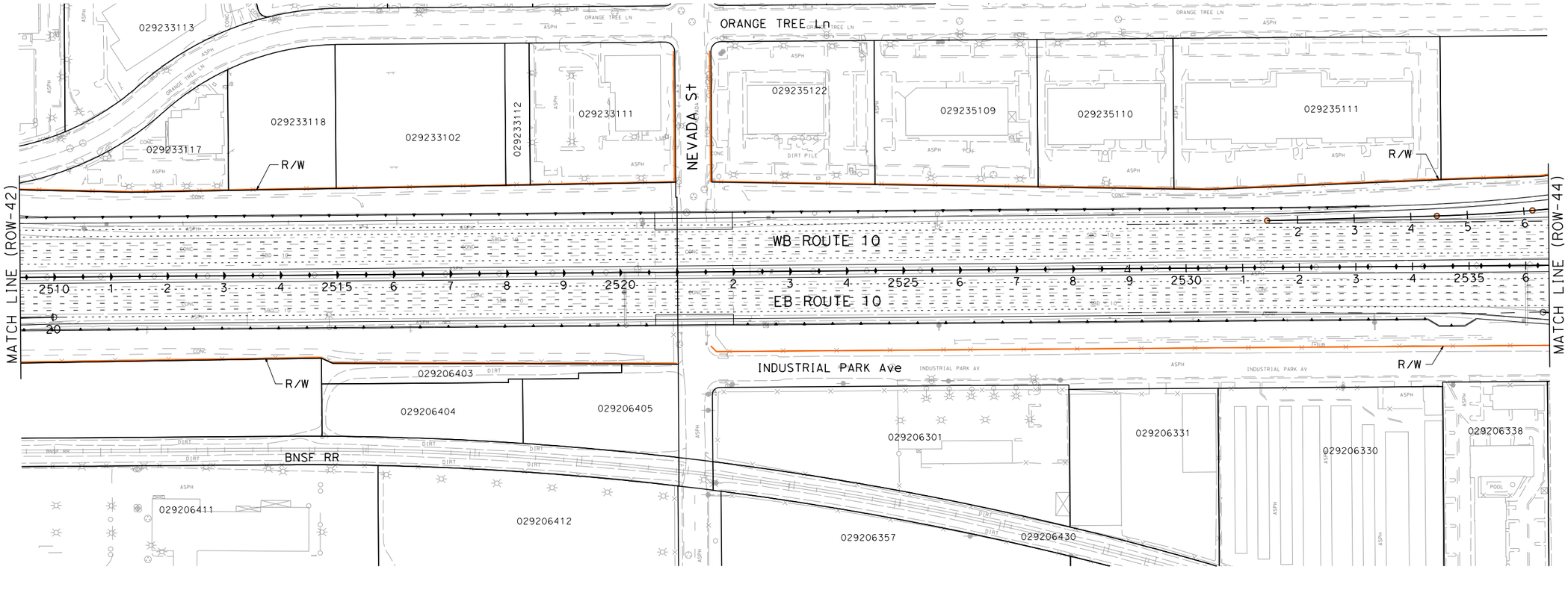

I-10 CORRIDOR PROJECT
ALTERNATIVE 2 - HOV

RIGHT OF WAY EXHIBIT

SCALE: 1"=100'

ROW-43

STATE OF CALIFORNIA - DEPARTMENT OF TRANSPORTATION

CONSULTANT FUNCTIONAL SUPERVISOR

CALCULATED-DESIGNED BY

CHECKED BY

REVISED BY	DATE REVISED

LAST REVISION | DATE PLOTTED => 6/30/2014
00-00-00 | TIME PLOTTED => 4:35:52 PM

FILE: c:\pw_working\ptgpwise\p006240a\dms55414\80C250ea43.dgn
DATE: 6/30/2014
SCALE: 200.000 FT. / in.
PLTDRV: c:\pw_working\ptgpwise\p006240a\dms11231\I-10_STRIPMAPS_pdf_half_size.plt
PENTBL: pw:\\trxpia02pwint01.parsons.com:PTGPWISE\Documents\I-10_HOV\CAD\STANDARDS\PEN_TBL\I-10.tbl

BORDER LAST REVISED 7/2/2010

USERNAME => p006240A
DGN FILE => c:\pw_working\ptgpwise\p006240a\dms55414\80C250ea43.dgn

RELATIVE BORDER SCALE IS IN INCHES 0 1 2 3

UNIT 0000

PROJECT NUMBER & PHASE 08000000401

NOTE:

FOR ACCURATE RIGHT OF WAY DATA, CONTACT
RIGHT OF WAY ENGINEERING AT THE DISTRICT OFFICE.

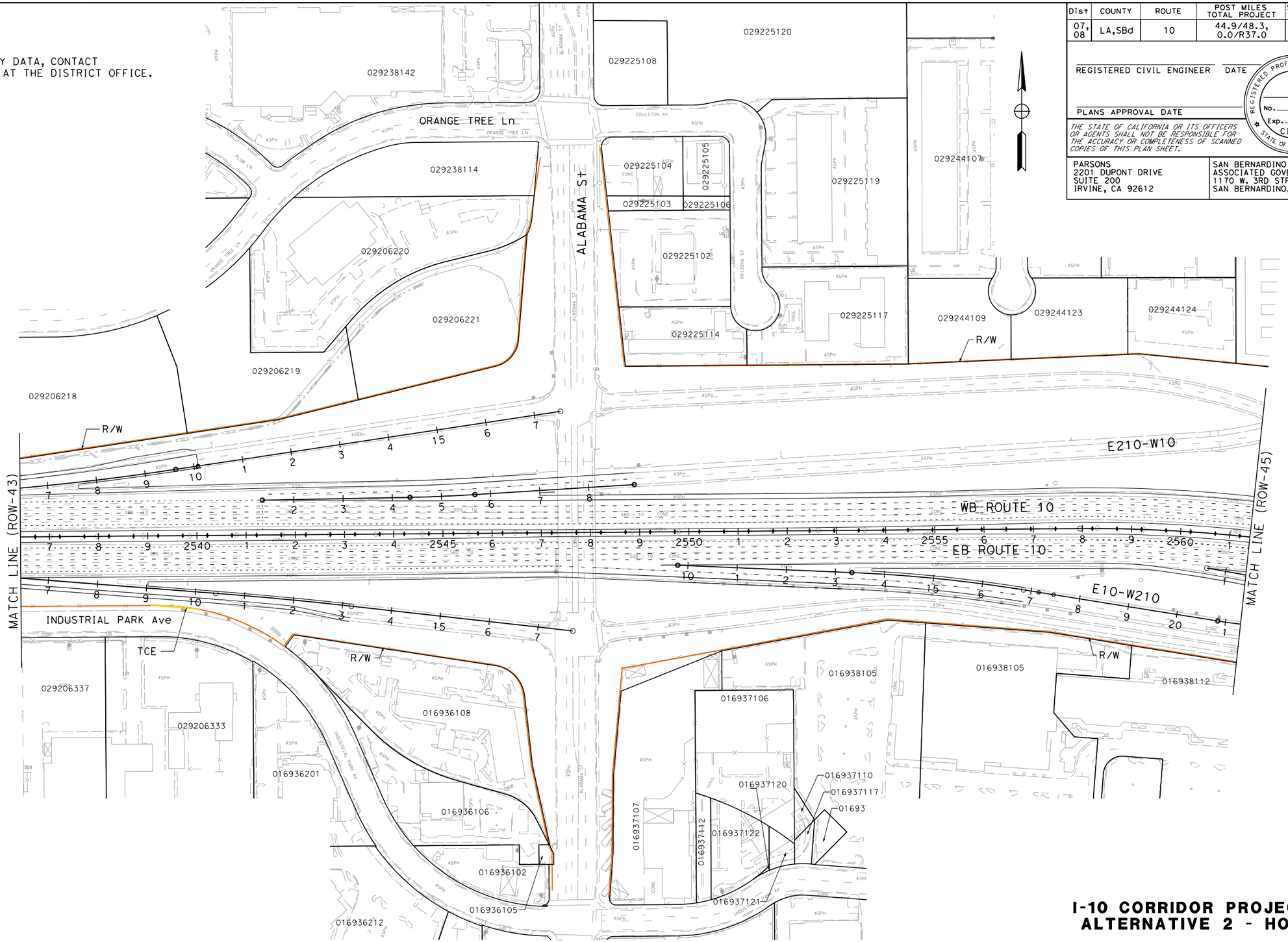

Dist	COUNTY	ROUTE	POST MILES TOTAL PROJECT	SHEET No.	TOTAL SHEETS
07, 08	LA,SBd	10	44.9/48.3, 0.0/R37.0		

REGISTERED CIVIL ENGINEER DATE

PLANS APPROVAL DATE

REGISTERED PROFESSIONAL ENGINEER No. Exp. CIVIL STATE OF CALIFORNIA

THE STATE OF CALIFORNIA OR ITS OFFICERS OR AGENTS SHALL NOT BE RESPONSIBLE FOR THE ACCURACY OR COMPLETENESS OF SCANNED COPIES OF THIS PLAN SHEET.

PARSONS
2201 DUPONT DRIVE
SUITE 200
IRVINE, CA 92612

SAN BERNARDINO
ASSOCIATED GOVERNMENTS
1170 W. 3RD STREET
SAN BERNARDINO, CA 92410

APN	OWNER	STREET	CITY	LAND USE	TOTAL LOT (AC)
017425220	MAGGIE LANE DEV CORP	1453 FORD ST	REDLANDS	SHOPPING CENTER	2.67

I-10 CORRIDOR PROJECT
ALTERNATIVE 2 - HOV
RIGHT OF WAY EXHIBIT

SCALE: 1"=100'

ROW-44

REVISED BY | DATE REVISED

CALCULATED-DESIGNED BY | CHECKED BY

SUPERVISOR | CONSULTANT FUNCTIONAL SUPERVISOR

STATE OF CALIFORNIA - DEPARTMENT OF TRANSPORTATION

Caltrans

FILE: c:\pw_working\ptgpwise\p006240a\dms55414\80C250ea44.dgn
TIME: 6:00:00 AM
SCALE: 200.000 FT. / in.
PLTDRV: c:\pw_working\ptgpwise\p006240a\dms11231\I-10_STRIPMAPS_pdf_half_size.plt
PENTBL: pw:\\txpia02pwint01.parsons.com:PTGPWISE\Documents\I-10_HOV\CAD\STANDARDS\PEN_TBL\I-10.tbl

LAST REVISION: 00-00-00 | DATE PLOTTED => 6/30/2014 | TIME PLOTTED => 4:36:02 PM

BORDER LAST REVISED 7/2/2010 | USERNAME => p006240A | DGN FILE => c:\pw_working\ptgpwise\p006240a\dms55414\80C250ea44.dgn | RELATIVE BORDER SCALE IS IN INCHES 0 1 2 3 | UNIT 0000 | PROJECT NUMBER & PHASE 08000000401

NOTE:

FOR ACCURATE RIGHT OF WAY DATA, CONTACT
RIGHT OF WAY ENGINEERING AT THE DISTRICT OFFICE.

Dist	COUNTY	ROUTE	POST MILES TOTAL PROJECT	SHEET No.	TOTAL SHEETS
07, 08	LA,SBd	10	44.9/48.3, 0.0/R37.0		

REGISTERED CIVIL ENGINEER DATE

PLANS APPROVAL DATE

REGISTERED PROFESSIONAL ENGINEER No. Exp. CIVIL STATE OF CALIFORNIA

THE STATE OF CALIFORNIA OR ITS OFFICERS OR AGENTS SHALL NOT BE RESPONSIBLE FOR THE ACCURACY OR COMPLETENESS OF SCANNED COPIES OF THIS PLAN SHEET.

PARSONS
2201 DUPONT DRIVE
SUITE 200
IRVINE, CA 92612

SAN BERNARDINO
ASSOCIATED GOVERNMENTS
1170 W. 3RD STREET
SAN BERNARDINO, CA 92410

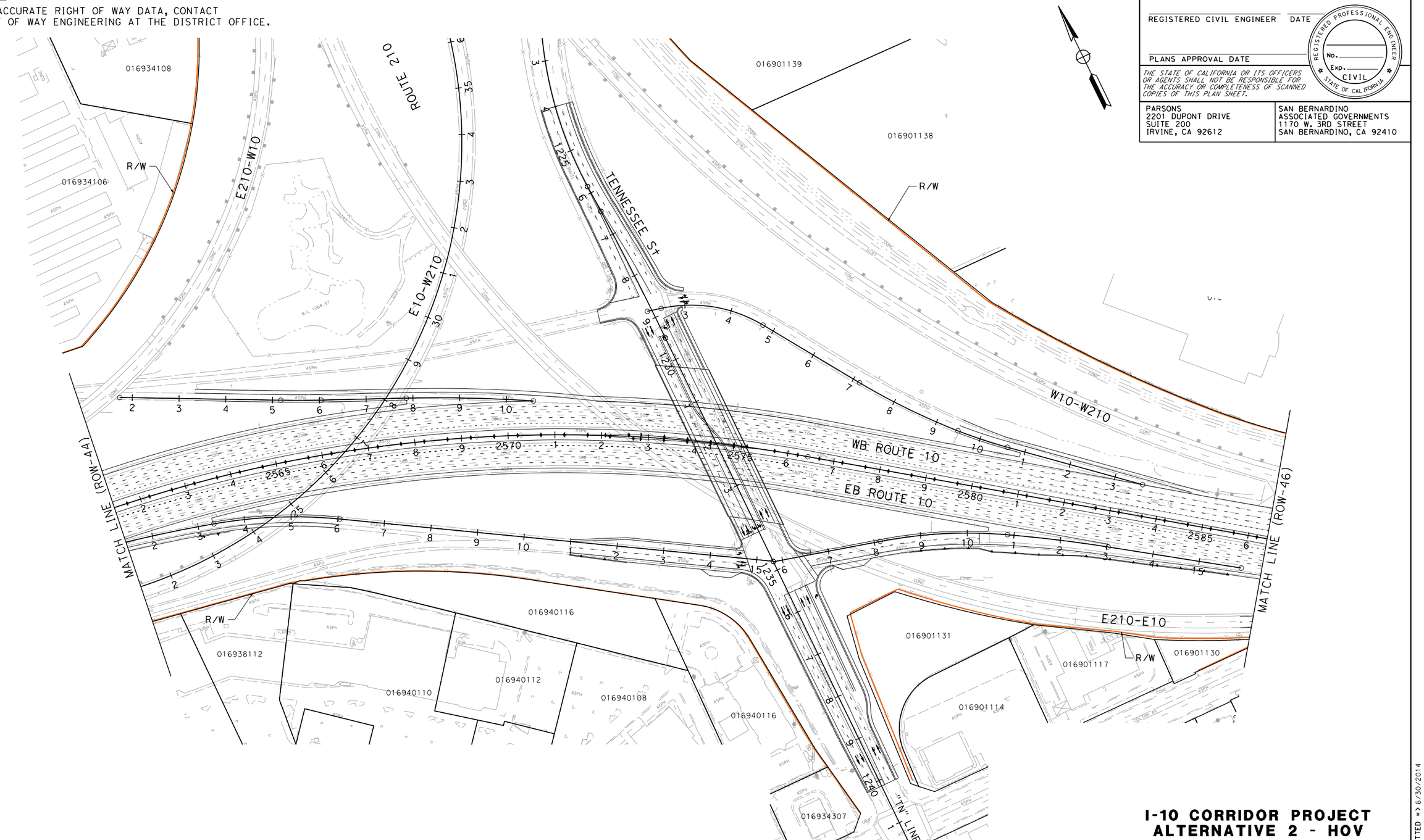

I-10 CORRIDOR PROJECT
ALTERNATIVE 2 - HOV

RIGHT OF WAY EXHIBIT

SCALE: 1"=100'

ROW-45

REVISED BY | DATE REVISED

CALCULATED-DESIGNED BY | CHECKED BY

CONSULTANT FUNCTIONAL SUPERVISOR

STATE OF CALIFORNIA - DEPARTMENT OF TRANSPORTATION

Caltrans

LAST REVISION | DATE PLOTTED => 6/30/2014
00-00-00 | TIME PLOTTED => 4:36:10 PM

FILE: c:\pw_working\ptgpwise\p006240a\dms55414\80C250ea45.dgn
UNIT: FEET
SCALE: 200.000 FT
PLTDRV: c:\pw_working\ptgpwise\p006240a\dms11231\I-10_STRIPMAPS_pdf_half_size.plt
PENTBL: pwx:\\txplot2pwint01.parsons.com\PTGPWISE\Documents\I-10_HOV\CAD\STANDARDS\PEN_TBL\I-10.tbl

BORDER LAST REVISED 7/2/2010 | USERNAME => p006240A | DGN FILE => c:\pw_working\ptgpwise\p006240a\dms55414\80C250ea45.dgn | RELATIVE BORDER SCALE IS IN INCHES 0 1 2 3 | UNIT 0000 | PROJECT NUMBER & PHASE 08000000401

NOTE:

FOR ACCURATE RIGHT OF WAY DATA, CONTACT
RIGHT OF WAY ENGINEERING AT THE DISTRICT OFFICE.

Dist	COUNTY	ROUTE	POST MILES TOTAL PROJECT	SHEET No.	TOTAL SHEETS
07, 08	LA,SBd	10	44.9/48.3, 0.0/R37.0		

REGISTERED CIVIL ENGINEER DATE

PLANS APPROVAL DATE

REGISTERED PROFESSIONAL ENGINEER No. Exp. CIVIL STATE OF CALIFORNIA

THE STATE OF CALIFORNIA OR ITS OFFICERS OR AGENTS SHALL NOT BE RESPONSIBLE FOR THE ACCURACY OR COMPLETENESS OF SCANNED COPIES OF THIS PLAN SHEET.

PARSONS
2201 DUPONT DRIVE
SUITE 200
IRVINE, CA 92612

SAN BERNARDINO
ASSOCIATED GOVERNMENTS
1170 W. 3RD STREET
SAN BERNARDINO, CA 92410

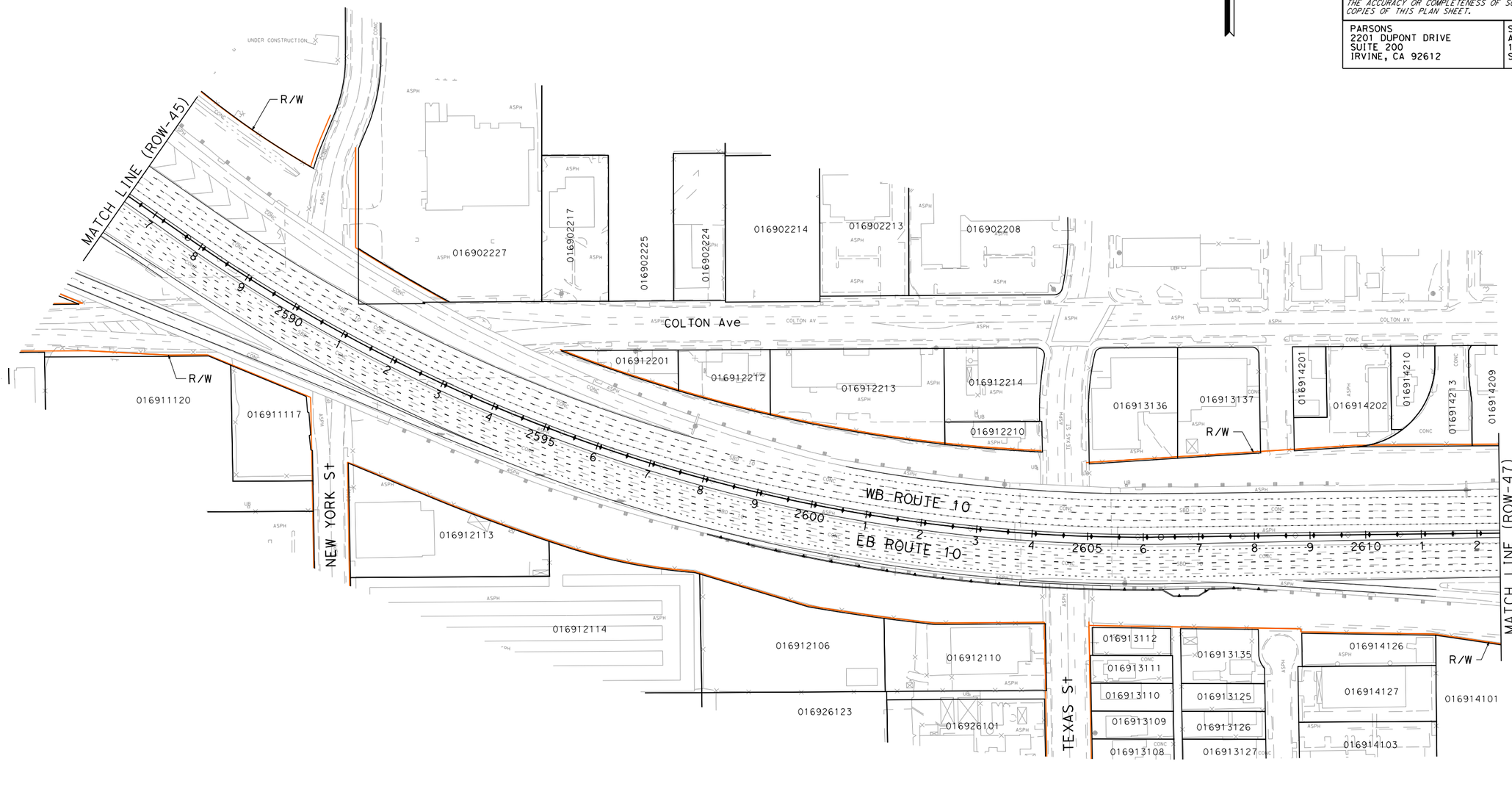

I-10 CORRIDOR PROJECT
ALTERNATIVE 2 - HOV

RIGHT OF WAY EXHIBIT

SCALE: 1"=100'

ROW-46

REVISED BY	DATE REVISED

CALCULATED-DESIGNED BY

CHECKED BY

SUPERVISOR

CONSULTANT FUNCTIONAL SUPERVISOR

STATE OF CALIFORNIA - DEPARTMENT OF TRANSPORTATION

Caltrans

FILE: c:\pw_working\ptgpwise\p006240a\dms55414\80C250ea46.dgn
DATE: 6/30/2014
SCALE: 200.000 FT. / in.
PLTDRV: c:\pw_working\ptgpwise\p006240a\dms11231\I-10_STRIPMAPS_pdf_half_size.plt
PENTBL: pw:\\txplo02pwint01.parsons.com:PtGPWISE\Documents\I-10_HOV\CAD\STANDARDS\PEN_TBL\I-10.tbl

LAST REVISION	DATE PLOTTED => 6/30/2014
00-00-00	TIME PLOTTED => 4:36:19 PM

BORDER LAST REVISED 7/2/2010

USERNAME => p006240A
DGN FILE => c:\pw_working\ptgpwise\p006240a\dms55414\80C250ea46.dgn

RELATIVE BORDER SCALE IS IN INCHES 0 1 2 3

UNIT 0000

PROJECT NUMBER & PHASE 08000000401

NOTE:

FOR ACCURATE RIGHT OF WAY DATA, CONTACT
RIGHT OF WAY ENGINEERING AT THE DISTRICT OFFICE.

Dist	COUNTY	ROUTE	POST MILES TOTAL PROJECT	SHEET No.	TOTAL SHEETS
07, 08	LA,SBd	10	44.9/48.3, 0.0/R37.0		

REGISTERED CIVIL ENGINEER DATE

PLANS APPROVAL DATE

REGISTERED PROFESSIONAL ENGINEER No. Exp. CIVIL STATE OF CALIFORNIA

THE STATE OF CALIFORNIA OR ITS OFFICERS OR AGENTS SHALL NOT BE RESPONSIBLE FOR THE ACCURACY OR COMPLETENESS OF SCANNED COPIES OF THIS PLAN SHEET.

PARSONS
2201 DUPONT DRIVE
SUITE 200
IRVINE, CA 92612

SAN BERNARDINO
ASSOCIATED GOVERNMENTS
1170 W. 3RD STREET
SAN BERNARDINO, CA 92410

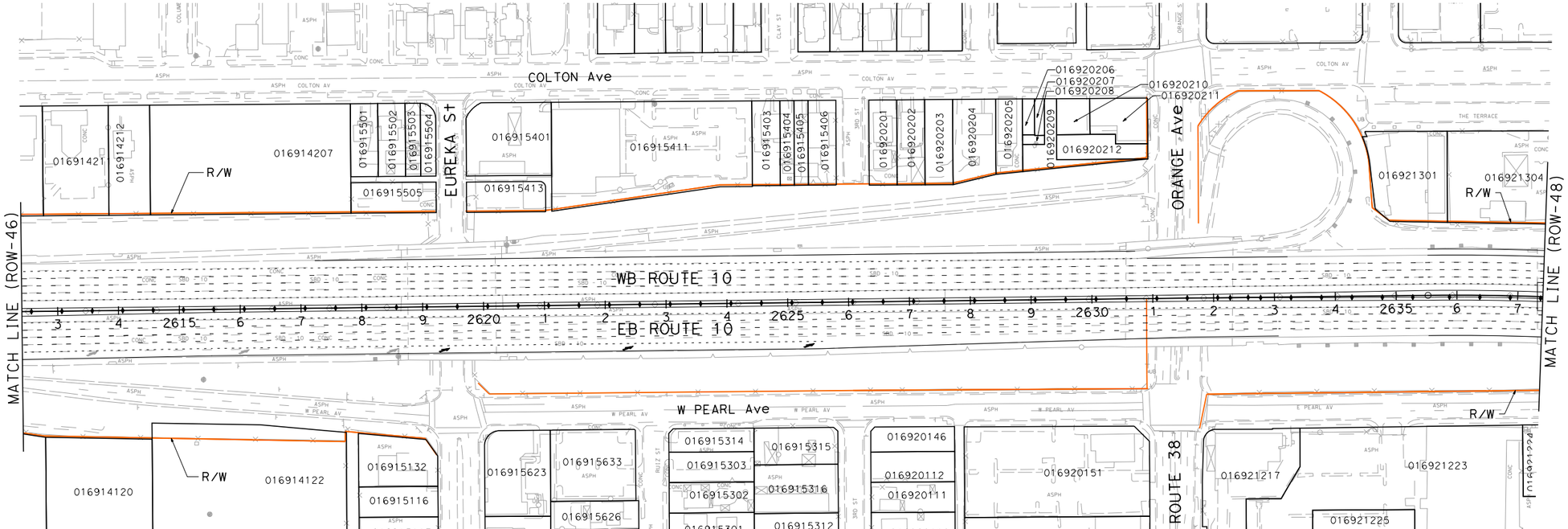

I-10 CORRIDOR PROJECT
ALTERNATIVE 2 - HOV

RIGHT OF WAY EXHIBIT

SCALE: 1"=100'

ROW-47

REVISED BY | DATE REVISED

CALCULATED-DESIGNED BY | CHECKED BY

CONSULTANT FUNCTIONAL SUPERVISOR

STATE OF CALIFORNIA - DEPARTMENT OF TRANSPORTATION

Caltrans

FILE: c:\pw_working\ptgpwise\p006240a\dms55414\80C250ea47.dgn
DATE: 6/30/2014 4:36:27 PM
SCALE: 200.000 FT. / in.
PLTDRV: c:\pw_working\ptgpwise\p006240a\dms11231\I-10_STRIPMAPS_pdf_half_size.plt
PENTBL: pw:\\txpla02pwint01.parsons.com:PTGPWISE\Documents\I-10_HOV\CAD\STANDARDS\PEN_TBL\I-10.tbl

LAST REVISION | DATE PLOTTED => 6/30/2014
00-00-00 | TIME PLOTTED => 4:36:27 PM

BORDER LAST REVISED 7/2/2010 | USERNAME => p006240A | DGN FILE => c:\pw_working\ptgpwise\p006240a\dms55414\80C250ea47.dgn | RELATIVE BORDER SCALE IS IN INCHES 0 1 2 3 | UNIT 0000 | PROJECT NUMBER & PHASE 08000000401

Dist	COUNTY	ROUTE	POST MILES TOTAL PROJECT	SHEET No.	TOTAL SHEETS
07, 08	LA,SBd	10	44.9/48.3, 0.0/R37.0		

REGISTERED CIVIL ENGINEER DATE

PLANS APPROVAL DATE

REGISTERED PROFESSIONAL ENGINEER No. Exp. CIVIL STATE OF CALIFORNIA

THE STATE OF CALIFORNIA OR ITS OFFICERS OR AGENTS SHALL NOT BE RESPONSIBLE FOR THE ACCURACY OR COMPLETENESS OF SCANNED COPIES OF THIS PLAN SHEET.

PARSONS
2201 DUPONT DRIVE
SUITE 200
IRVINE, CA 92612

SAN BERNARDINO
ASSOCIATED GOVERNMENTS
1170 W. 3RD STREET
SAN BERNARDINO, CA 92410

NOTE:

FOR ACCURATE RIGHT OF WAY DATA, CONTACT RIGHT OF WAY ENGINEERING AT THE DISTRICT OFFICE.

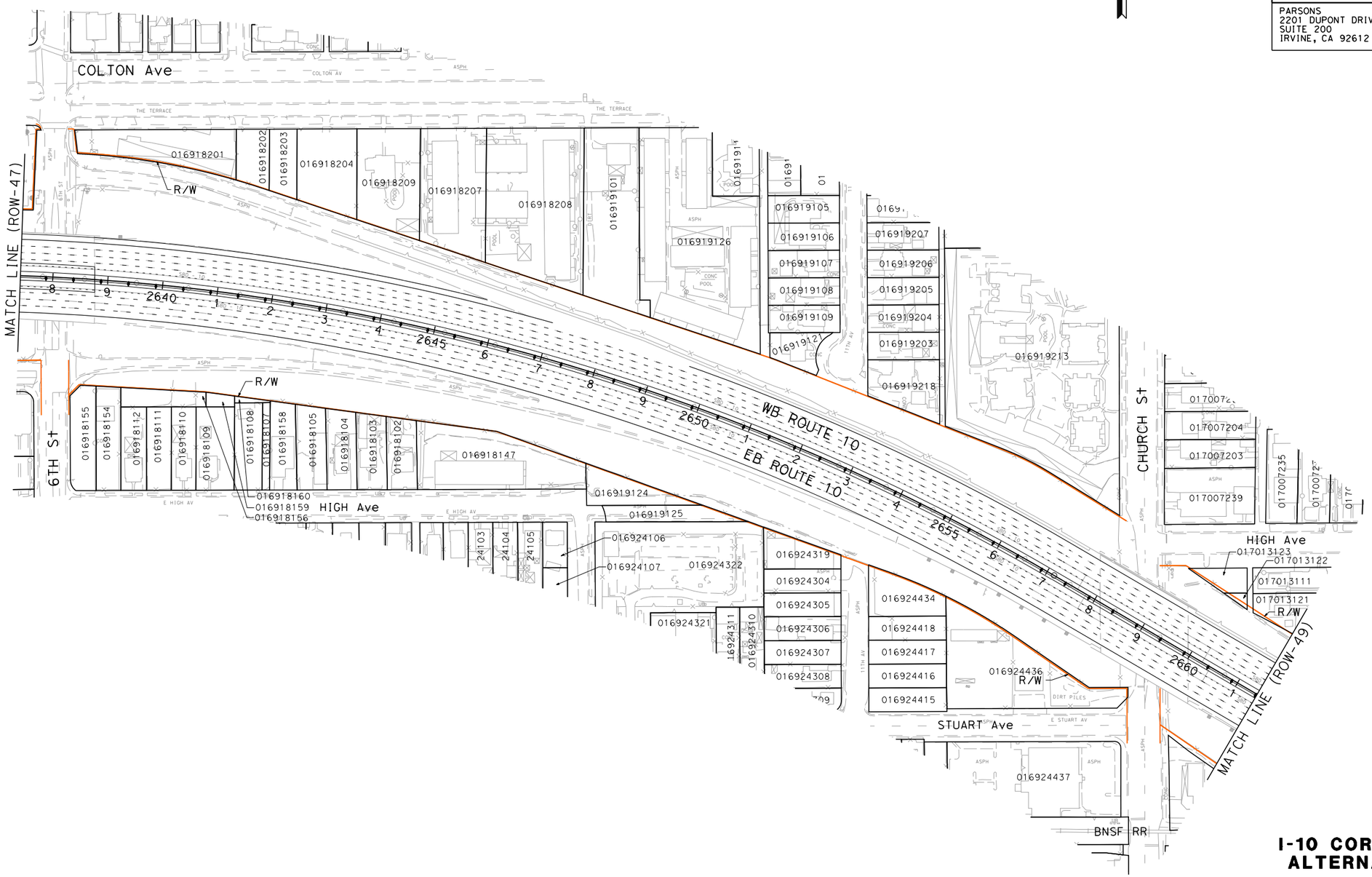

I-10 CORRIDOR PROJECT
ALTERNATIVE 2 - HOV

RIGHT OF WAY EXHIBIT

SCALE: 1"=100'

ROW-48

STATE OF CALIFORNIA - DEPARTMENT OF TRANSPORTATION

Caltrans

CONSULTANT FUNCTIONAL SUPERVISOR

CALCULATED-DESIGNED BY

CHECKED BY

REVISED BY

DATE REVISED

FILE: c:\pw_working\ptgpwise\p006240a\dms55414\80C250ea48.dgn
DATE: 6/30/2014
SCALE: 200.000 FT / in.
PLTDRV: c:\pw_working\ptgpwise\p006240a\dms11231\I-10_STRIPMAPS_pdf_half_size.plt
PENTBL: pw:\\txpla02pwinf01.parsons.com:PTGPWISE\Documents\I-10_HOV\CAD\STANDARDS\PEN_TBL\I-10.tbl

LAST REVISION 00-00-00

DATE PLOTTED => 6/30/2014
TIME PLOTTED => 4:36:35 PM

BORDER LAST REVISED 7/2/2010

USERNAME => p006240A
DGN FILE => c:\pw_working\ptgpwise\p006240a\dms55414\80C250ea48.dgn

RELATIVE BORDER SCALE IS IN INCHES 0 1 2 3

UNIT 0000

PROJECT NUMBER & PHASE 08000000401

NOTE:

FOR ACCURATE RIGHT OF WAY DATA, CONTACT
RIGHT OF WAY ENGINEERING AT THE DISTRICT OFFICE.

Dist	COUNTY	ROUTE	POST MILES TOTAL PROJECT	SHEET No.	TOTAL SHEETS
07, 08	LA,SBd	10	44.9/48.3, 0.0/R37.0		

REGISTERED CIVIL ENGINEER DATE

PLANS APPROVAL DATE

REGISTERED PROFESSIONAL ENGINEER — No. Exp. CIVIL — STATE OF CALIFORNIA

THE STATE OF CALIFORNIA OR ITS OFFICERS OR AGENTS SHALL NOT BE RESPONSIBLE FOR THE ACCURACY OR COMPLETENESS OF SCANNED COPIES OF THIS PLAN SHEET.

PARSONS
2201 DUPONT DRIVE
SUITE 200
IRVINE, CA 92612

SAN BERNARDINO
ASSOCIATED GOVERNMENTS
1170 W. 3RD STREET
SAN BERNARDINO, CA 92410

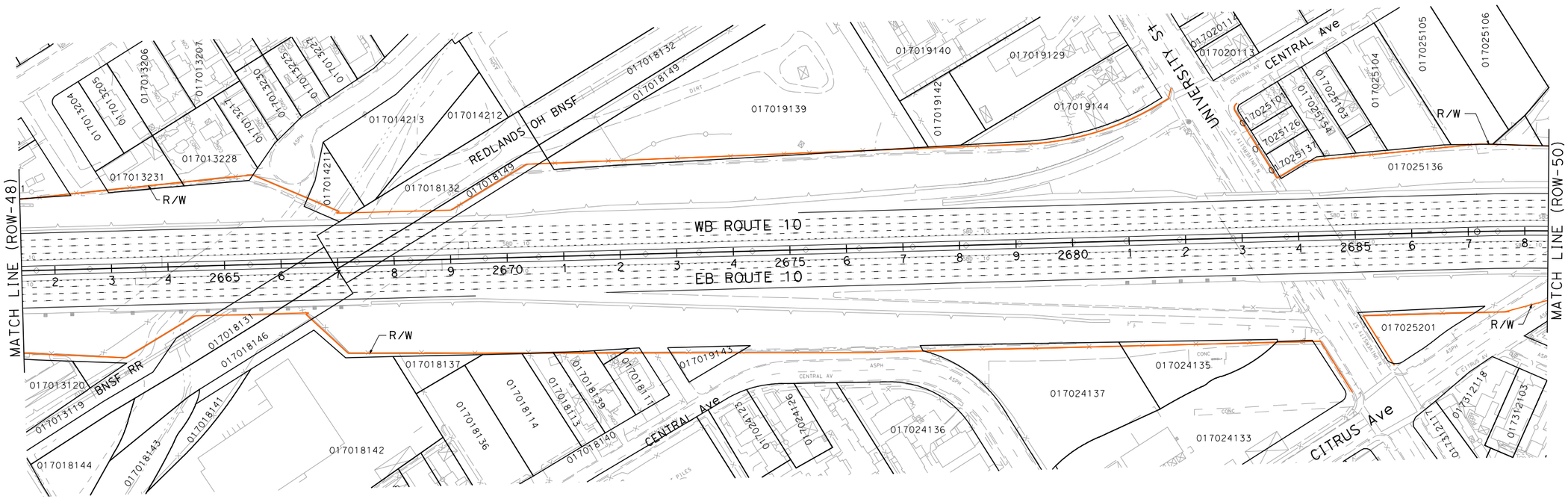

I-10 CORRIDOR PROJECT
ALTERNATIVE 2 - HOV

RIGHT OF WAY EXHIBIT

SCALE: 1"=100'

ROW-49

REVISED BY | DATE REVISED

CALCULATED-DESIGNED BY | CHECKED BY

CONSULTANT FUNCTIONAL SUPERVISOR

STATE OF CALIFORNIA - DEPARTMENT OF TRANSPORTATION

Caltrans

LAST REVISION 00-00-00 | DATE PLOTTED => 6/30/2014 | TIME PLOTTED => 4:36:44 PM

FILE: c:\pw_working\ptgpwise\p006240a\dms55414\80C250ea49.dgn
DATE: 6/30/2014
SCALE: 200.000 FT / in.
PLTDRV=c:\pw_working\ptgpwise\p006240a\dms11231\I-10_STRIPMAPS_pdf_half_size.plt
PENTBL=pw:\\txplo02pwinf01.parsons.com:PTGPWISE\Documents\I-10_HOV\CADSTANDARDS\PEN_TBL\I-10.tbl

BORDER LAST REVISED 7/2/2010 | USERNAME => p006240A | DGN FILE => c:\pw_working\ptgpwise\p006240a\dms55414\80C250ea49.dgn | RELATIVE BORDER SCALE IS IN INCHES 0 1 2 3 | UNIT 0000 | PROJECT NUMBER & PHASE 08000000401

NOTE:

FOR ACCURATE RIGHT OF WAY DATA, CONTACT
RIGHT OF WAY ENGINEERING AT THE DISTRICT OFFICE.

Dist	COUNTY	ROUTE	POST MILES TOTAL PROJECT	SHEET No.	TOTAL SHEETS
07, 08	LA,SBd	10	44.9/48.3, 0.0/R37.0		

REGISTERED CIVIL ENGINEER DATE

PLANS APPROVAL DATE

REGISTERED PROFESSIONAL ENGINEER — No. Exp. CIVIL — STATE OF CALIFORNIA

THE STATE OF CALIFORNIA OR ITS OFFICERS OR AGENTS SHALL NOT BE RESPONSIBLE FOR THE ACCURACY OR COMPLETENESS OF SCANNED COPIES OF THIS PLAN SHEET.

PARSONS
2201 DUPONT DRIVE
SUITE 200
IRVINE, CA 92612

SAN BERNARDINO
ASSOCIATED GOVERNMENTS
1170 W. 3RD STREET
SAN BERNARDINO, CA 92410

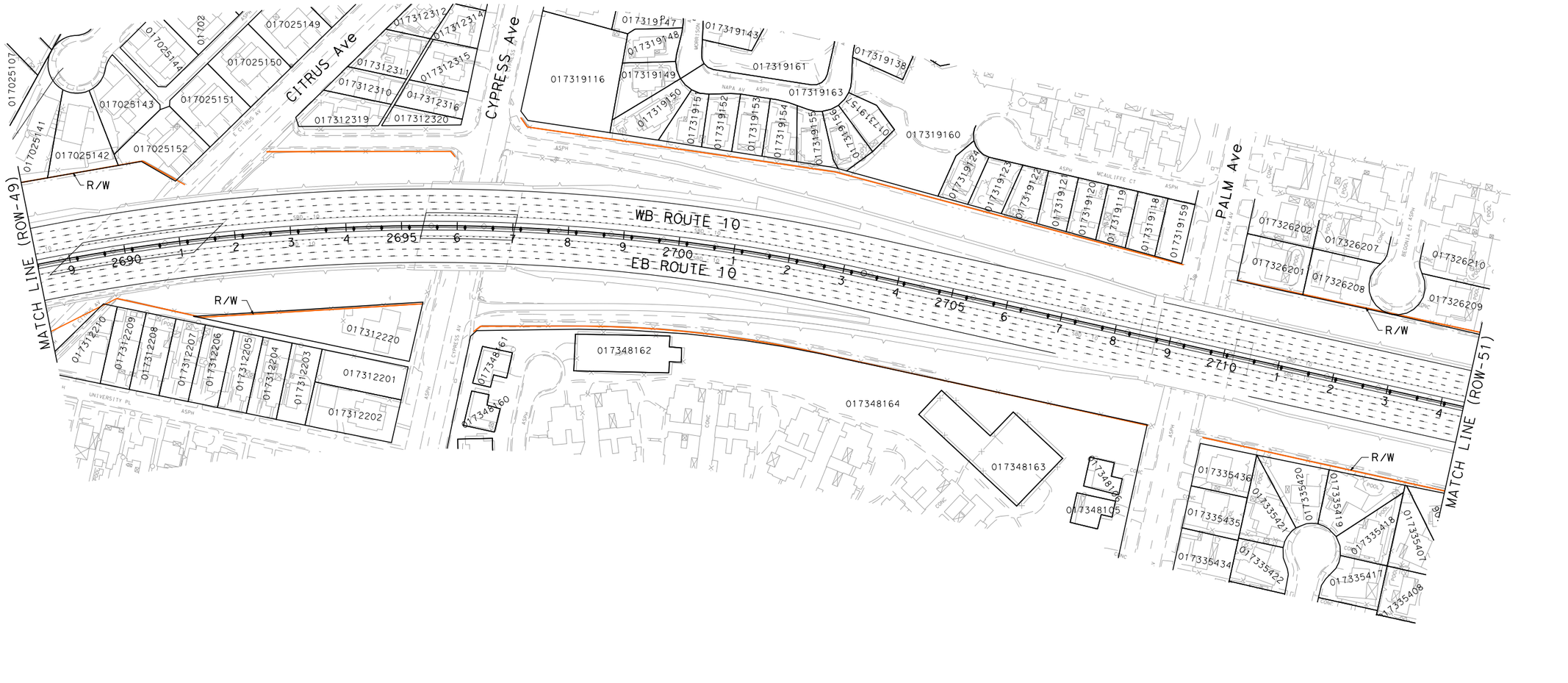

I-10 CORRIDOR PROJECT
ALTERNATIVE 2 - HOV

RIGHT OF WAY EXHIBIT

SCALE: 1"=100'

ROW-50

REVISED BY | DATE REVISED

CALCULATED-DESIGNED BY | CHECKED BY

SUPERVISOR | CONSULTANT FUNCTIONAL SUPERVISOR

STATE OF CALIFORNIA - DEPARTMENT OF TRANSPORTATION

Caltrans

FILE: c:\pw_working\ptgpwise\p006240a\dms55414\80C250ea50.dgn
USER NAME: p006240a
SCALE: 200.000 FT. / in.
PLTDRV: c:\pw_working\ptgpwise\p006240a\dms11231\I-10_STRIPMAPS_pdf_half_size.plt
PENTBL: pw:\\txpla02pwinf01.parsons.com:PTGPWISE\Documents\I-10_HOV\CAD\STANDARDS\PEN_TBL\I-10.tbl

BORDER LAST REVISED 7/2/2010

USERNAME => p006240A
DGN FILE => c:\pw_working\ptgpwise\p006240a\dms55414\80C250ea50.dgn

RELATIVE BORDER SCALE IS IN INCHES 0 1 2 3

UNIT 0000

PROJECT NUMBER & PHASE 08000000401

LAST REVISION 00-00-00

DATE PLOTTED => 6/30/2014
TIME PLOTTED => 4:36:53 PM

NOTE:

FOR ACCURATE RIGHT OF WAY DATA, CONTACT
RIGHT OF WAY ENGINEERING AT THE DISTRICT OFFICE.

Dist	COUNTY	ROUTE	POST MILES TOTAL PROJECT	SHEET No.	TOTAL SHEETS
07, 08	LA,SBd	10	44.9/48.3, 0.0/R37.0		

REGISTERED CIVIL ENGINEER DATE

PLANS APPROVAL DATE

REGISTERED PROFESSIONAL ENGINEER No. Exp. CIVIL STATE OF CALIFORNIA

THE STATE OF CALIFORNIA OR ITS OFFICERS OR AGENTS SHALL NOT BE RESPONSIBLE FOR THE ACCURACY OR COMPLETENESS OF SCANNED COPIES OF THIS PLAN SHEET.

PARSONS
2201 DUPONT DRIVE
SUITE 200
IRVINE, CA 92612

SAN BERNARDINO
ASSOCIATED GOVERNMENTS
1170 W. 3RD STREET
SAN BERNARDINO, CA 92410

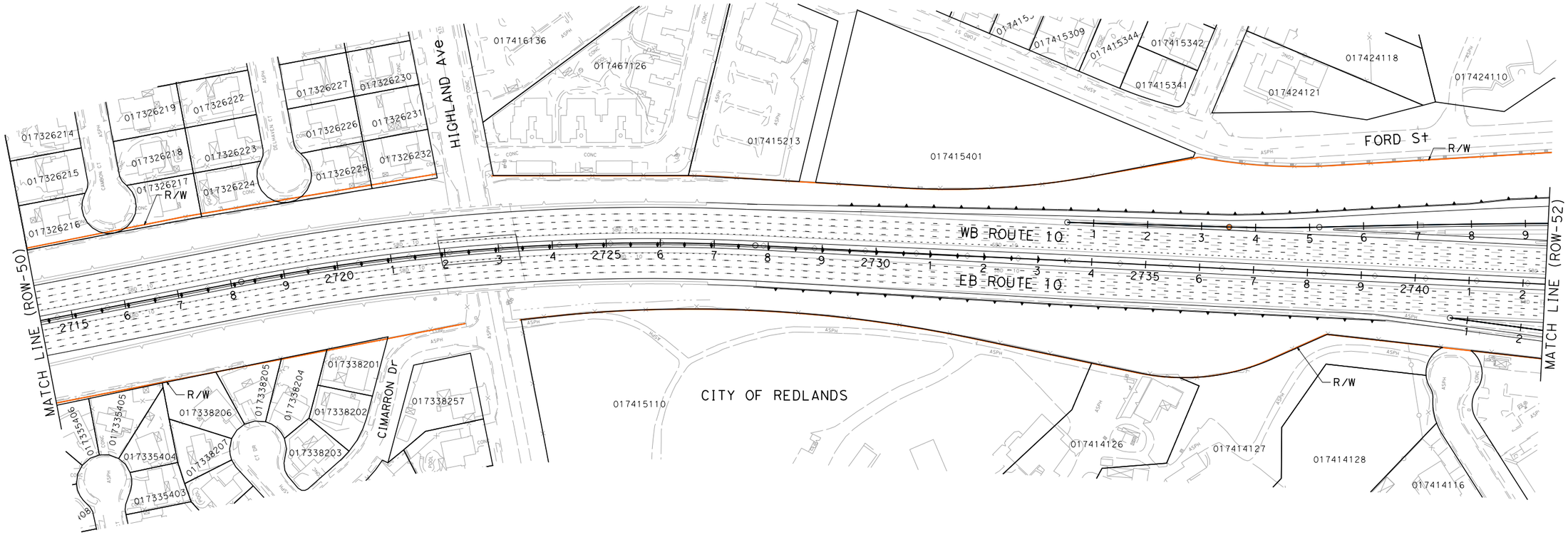

I-10 CORRIDOR PROJECT
ALTERNATIVE 2 - HOV

RIGHT OF WAY EXHIBIT

SCALE: 1"=100'

ROW-51

STATE OF CALIFORNIA - DEPARTMENT OF TRANSPORTATION
CONSULTANT FUNCTIONAL SUPERVISOR
CALCULATED-DESIGNED BY
CHECKED BY
REVISED BY
DATE REVISED

FILE: c:\pw_working\ptgpwise\p006240a\dms55414\80C250ea51.dgn
LEVEL: ALL
SCALE: 200.000 FT. / in.
PLTDRV: c:\pw_working\ptgpwise\p006240a\dms11231\I-10_STRIPMAPS_pdf_half_size.plt
PENTBL: pw:\\txpla02pwinf01.parsons.com:PTGPWISE\Documents\I-10_HOV\CAD\STANDARDS\PEN_TBL\I-10.tbl

LAST REVISION 00-00-00
DATE PLOTTED => 6/30/2014
TIME PLOTTED => 4:31:02 PM

BORDER LAST REVISED 7/2/2010
USERNAME => p006240A
DGN FILE => c:\pw_working\ptgpwise\p006240a\dms55414\80C250ea51.dgn
RELATIVE BORDER SCALE IS IN INCHES 0 1 2 3
UNIT 0000
PROJECT NUMBER & PHASE 08000000401

Dist	COUNTY	ROUTE	POST MILES TOTAL PROJECT	SHEET No.	TOTAL SHEETS
07, 08	LA,SBd	10	44.9/48.3, 0.0/R37.0		

REGISTERED CIVIL ENGINEER DATE

PLANS APPROVAL DATE

REGISTERED PROFESSIONAL ENGINEER No. Exp. CIVIL STATE OF CALIFORNIA

THE STATE OF CALIFORNIA OR ITS OFFICERS OR AGENTS SHALL NOT BE RESPONSIBLE FOR THE ACCURACY OR COMPLETENESS OF SCANNED COPIES OF THIS PLAN SHEET.

PARSONS
2201 DUPONT DRIVE
SUITE 200
IRVINE, CA 92612

SAN BERNARDINO
ASSOCIATED GOVERNMENTS
1170 W. 3RD STREET
SAN BERNARDINO, CA 92410

NOTE:

FOR ACCURATE RIGHT OF WAY DATA, CONTACT
RIGHT OF WAY ENGINEERING AT THE DISTRICT OFFICE.

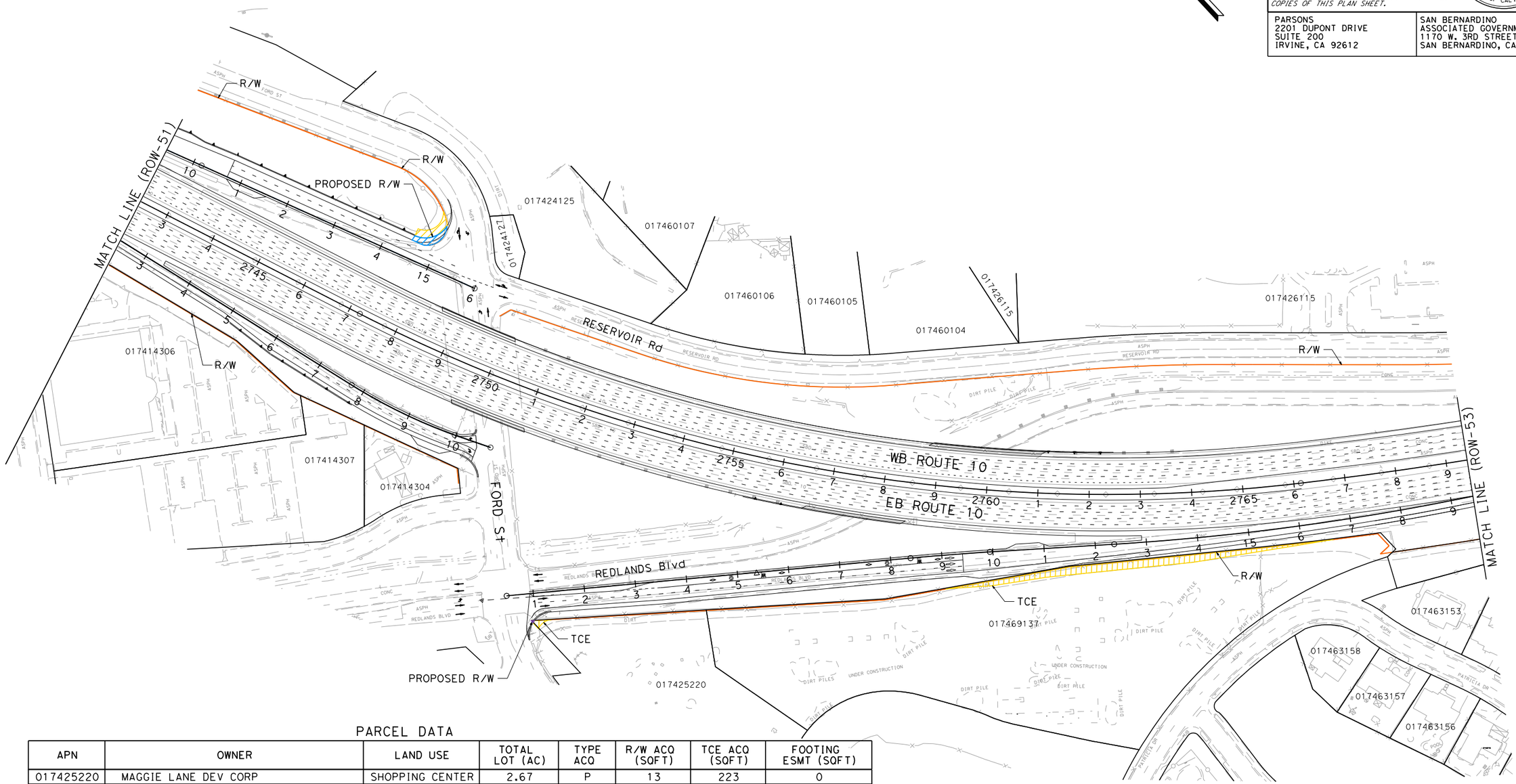

PARCEL DATA

APN	OWNER	LAND USE	TOTAL LOT (AC)	TYPE ACQ	R/W ACQ (SQFT)	TCE ACQ (SQFT)	FOOTING ESMT (SQFT)
017425220	MAGGIE LANE DEV CORP	SHOPPING CENTER	2.67	P	13	223	0
017469137	FORD BUSINESS CENTER ASSOCIATION	MISCELLANEOUS	6.42	-	0	7,623	0
-	CITY OF REDLANDS	-	-	-	841	1,072	0

I-10 CORRIDOR PROJECT
ALTERNATIVE 2 - HOV

RIGHT OF WAY EXHIBIT

SCALE: 1"=100'

ROW-52

REVISED BY | DATE REVISED

CALCULATED-DESIGNED BY | CHECKED BY

CONSULTANT FUNCTIONAL SUPERVISOR

STATE OF CALIFORNIA - DEPARTMENT OF TRANSPORTATION

Caltrans

FILE: c:\pw_working\ptgpwise\p006240a\dms55414\80C250ea52.dgn
DATE: 6/30/2014
SCALE: 200.000 Ft / in.
PLTDRV: c:\pw_working\ptgpwise\p006240a\dms11231\I-10_STRIPMAPS_pdf_half_size.plt
PENTBL: pw:\\txpla02pwinf01.parsons.com:PTGPWISE\Documents\I-10_HOV\CAD\STANDARDS\PEN_TBL\I-10.tbl

LAST REVISION | DATE PLOTTED => 6/30/2014
00-00-00 | TIME PLOTTED => 4:37:11 PM

BORDER LAST REVISED 7/2/2010

USERNAME => p006240A
DGN FILE => c:\pw_working\ptgpwise\p006240a\dms55414\80C250ea52.dgn

RELATIVE BORDER SCALE IS IN INCHES 0 1 2 3

UNIT 0000

PROJECT NUMBER & PHASE 08000000401

NOTE:

FOR ACCURATE RIGHT OF WAY DATA, CONTACT
RIGHT OF WAY ENGINEERING AT THE DISTRICT OFFICE.

Dist	COUNTY	ROUTE	POST MILES TOTAL PROJECT	SHEET No.	TOTAL SHEETS
07, 08	LA,SBd	10	44.9/48.3, 0.0/R37.0		

REGISTERED CIVIL ENGINEER DATE

PLANS APPROVAL DATE

REGISTERED PROFESSIONAL ENGINEER No. Exp. CIVIL STATE OF CALIFORNIA

THE STATE OF CALIFORNIA OR ITS OFFICERS OR AGENTS SHALL NOT BE RESPONSIBLE FOR THE ACCURACY OR COMPLETENESS OF SCANNED COPIES OF THIS PLAN SHEET.

PARSONS
2201 DUPONT DRIVE
SUITE 200
IRVINE, CA 92612

SAN BERNARDINO
ASSOCIATED GOVERNMENTS
1170 W. 3RD STREET
SAN BERNARDINO, CA 92410



I-10 CORRIDOR PROJECT
ALTERNATIVE 2 - HOV

RIGHT OF WAY EXHIBIT

SCALE: 1"=100'

ROW-53

REVISED BY | DATE REVISED

CALCULATED-DESIGNED BY | CHECKED BY

CONSULTANT FUNCTIONAL SUPERVISOR

STATE OF CALIFORNIA - DEPARTMENT OF TRANSPORTATION

Caltrans

LAST REVISION 00-00-00 | DATE PLOTTED => 6/30/2014 | TIME PLOTTED => 4:37:20 PM

FILE: c:\pw_working\ptgpwise\p006240a\dms55414\80C250ea53.dgn
DATE: 6/30/14
SCALE: 200.000 FT / in.
PLTDRV: c:\pw_working\ptgpwise\p006240a\dms11231\I-10_STRIPMAPS_pdf_half_size.plt
PENTBL: pw:\\txpla02pwint01.parsons.com:PtGPWISE\Documents\I-10_HOV\CAD\STANDARDS\PEN_TBL\I-10.tbl

Alternative 3 Project Plans - Express

Dist	COUNTY	ROUTE	POST MILES TOTAL PROJECT	SHEET No.	TOTAL SHEETS
07, 08	LA,SBd	10	44.9/48.3, 0.0/R37.0		

REGISTERED CIVIL ENGINEER DATE

PLANS APPROVAL DATE

REGISTERED PROFESSIONAL ENGINEER No. Exp. CIVIL STATE OF CALIFORNIA

THE STATE OF CALIFORNIA OR ITS OFFICERS OR AGENTS SHALL NOT BE RESPONSIBLE FOR THE ACCURACY OR COMPLETENESS OF SCANNED COPIES OF THIS PLAN SHEET.

PARSONS
2201 DUPONT DRIVE
SUITE 200
IRVINE, CA 92612

SAN BERNARDINO
ASSOCIATED GOVERNMENTS
1170 W. 3RD STREET
SAN BERNARDINO, CA 92410

NOTE:

FOR ACCURATE RIGHT OF WAY DATA, CONTACT
RIGHT OF WAY ENGINEERING AT THE DISTRICT OFFICE.

LEGEND:

- ACQUISITION - RESIDENTIAL
- ACQUISITION - COMMERCIAL
- ACQUISITION - PUBLIC
- ACQUISITION - TEMPORARY CONSTRUCTION EASEMENT
- ACQUISITION - FOOTING EASEMENT
- RIGHT OF WAY
- PARCEL

ABBREVIATION:

ACQ = ACQUISITION
ESMT = EASEMENT
TCE = TEMPORARY CONSTRUCTION EASEMENT
F = FULL
P = PARTIAL

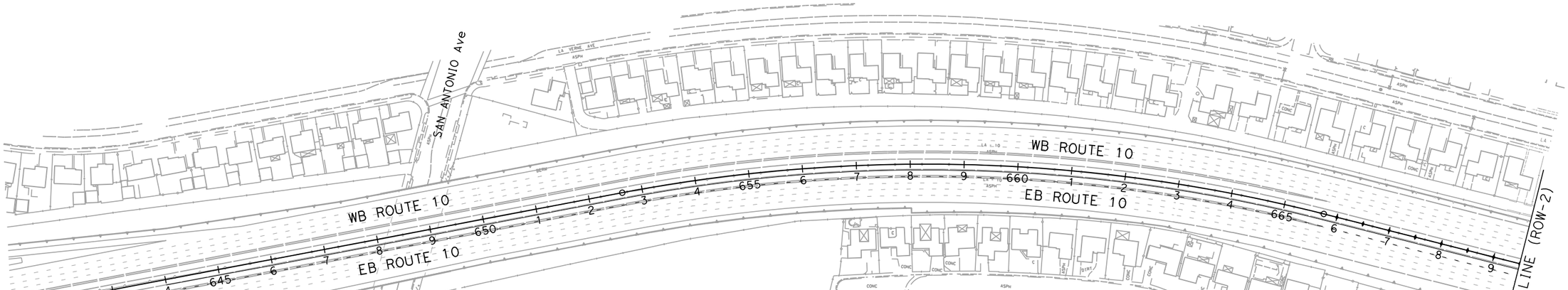

I-10 CORRIDOR PROJECT
ALTERNATIVE 3 - EXPRESS LANES

RIGHT OF WAY EXHIBIT

SCALE: 1"=100'

ROW-1

REVISED BY	DATE REVISED

CALCULATED-DESIGNED BY

CHECKED BY

CONSULTANT FUNCTIONAL SUPERVISOR

STATE OF CALIFORNIA - DEPARTMENT OF TRANSPORTATION

Caltrans

FILE: c:\pw_working\ptgpwise\p0038499\dms55413\80C250ea01.dgn
DATE: 7/1/2014
SCALE: 200.000 FT / in.
PLTDRV: c:\pw_working\ptgpwise\p0038499\dms11231\I-10_STRIPMAPS_pdf_half_size.plt
PENTBL: pw:\\tkpla022pwinf01.parsons.com:PTGPWISE\Documents\I-10_HOV\CAD\STANDARDS\PEN_TBL\I-10.tbl

LAST REVISION 00-00-00
DATE PLOTTED => 7/1/2014
TIME PLOTTED => 2:49:21 PM

BORDER LAST REVISED 7/2/2010

USERNAME => p0038499
DGN FILE => c:\pw_working\ptgpwise\p0038499\dms55413\80C250ea01.dgn

RELATIVE BORDER SCALE IS IN INCHES 0 1 2 3

UNIT 0000

PROJECT NUMBER & PHASE 08000000401

NOTE:

FOR ACCURATE RIGHT OF WAY DATA, CONTACT
RIGHT OF WAY ENGINEERING AT THE DISTRICT OFFICE.

Dist	COUNTY	ROUTE	POST MILES TOTAL PROJECT	SHEET No.	TOTAL SHEETS
07, 08	LA,SBd	10	44.9/48.3, 0.0/R37.0		

REGISTERED CIVIL ENGINEER DATE

REGISTERED PROFESSIONAL ENGINEER
No.
Exp.
CIVIL
STATE OF CALIFORNIA

PLANS APPROVAL DATE

THE STATE OF CALIFORNIA OR ITS OFFICERS OR AGENTS SHALL NOT BE RESPONSIBLE FOR THE ACCURACY OR COMPLETENESS OF SCANNED COPIES OF THIS PLAN SHEET.

PARSONS
2201 DUPONT DRIVE
SUITE 200
IRVINE, CA 92612

SAN BERNARDINO
ASSOCIATED GOVERNMENTS
1170 W. 3RD STREET
SAN BERNARDINO, CA 92410

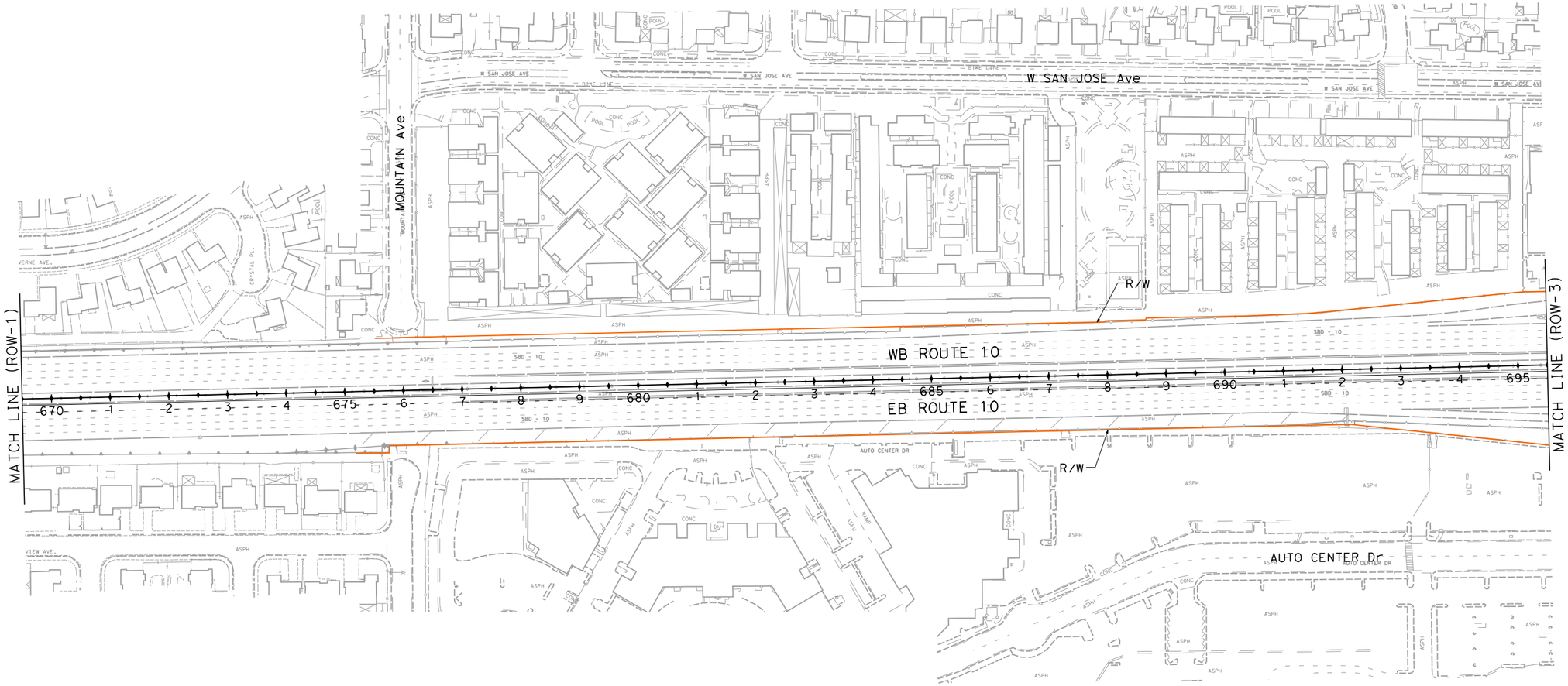

I-10 CORRIDOR PROJECT
ALTERNATIVE 3 - EXPRESS LANES

RIGHT OF WAY EXHIBIT

SCALE: 1"=100'

ROW-2

REVISED BY | DATE REVISED

CALCULATED-DESIGNED BY | CHECKED BY

CONSULTANT FUNCTIONAL SUPERVISOR

STATE OF CALIFORNIA - DEPARTMENT OF TRANSPORTATION

Caltrans

FILE: c:\pw_working\ptgpwise\p0038499\dms55413\80C250ea02.dgn
DATE: 7/1/2014
SCALE: 200.000 FT. / in.
PLTDRV: c:\pw_working\ptgpwise\p0038499\dms11231\I-10_STRIPMAPS_pdf_half_size.plt
PENTBL: pw:\\txpl002pwint01.parsons.com:PTGPWISE\Documents\I-10_HOV\CAD\STANDARDS\PEN_TBL\I-10.tbl

LAST REVISION 00-00-00 | DATE PLOTTED => 7/1/2014 | TIME PLOTTED => 2:49:29 PM

BORDER LAST REVISED 7/2/2010 | USERNAME => p0038499 | DGN FILE => c:\pw_working\ptgpwise\p0038499\dms55413\80C250ea02.dgn | RELATIVE BORDER SCALE IS IN INCHES 0 1 2 3 | UNIT 0000 | PROJECT NUMBER & PHASE 08000000401

NOTE:

FOR ACCURATE RIGHT OF WAY DATA, CONTACT
RIGHT OF WAY ENGINEERING AT THE DISTRICT OFFICE.

Dist	COUNTY	ROUTE	POST MILES TOTAL PROJECT	SHEET No.	TOTAL SHEETS
07, 08	LA,SBd	10	44.9/48.3, 0.0/R37.0		

REGISTERED CIVIL ENGINEER DATE

PLANS APPROVAL DATE

REGISTERED PROFESSIONAL ENGINEER No. Exp. CIVIL STATE OF CALIFORNIA

THE STATE OF CALIFORNIA OR ITS OFFICERS OR AGENTS SHALL NOT BE RESPONSIBLE FOR THE ACCURACY OR COMPLETENESS OF SCANNED COPIES OF THIS PLAN SHEET.

PARSONS
2201 DUPONT DRIVE
SUITE 200
IRVINE, CA 92612

SAN BERNARDINO
ASSOCIATED GOVERNMENTS
1170 W. 3RD STREET
SAN BERNARDINO, CA 92410

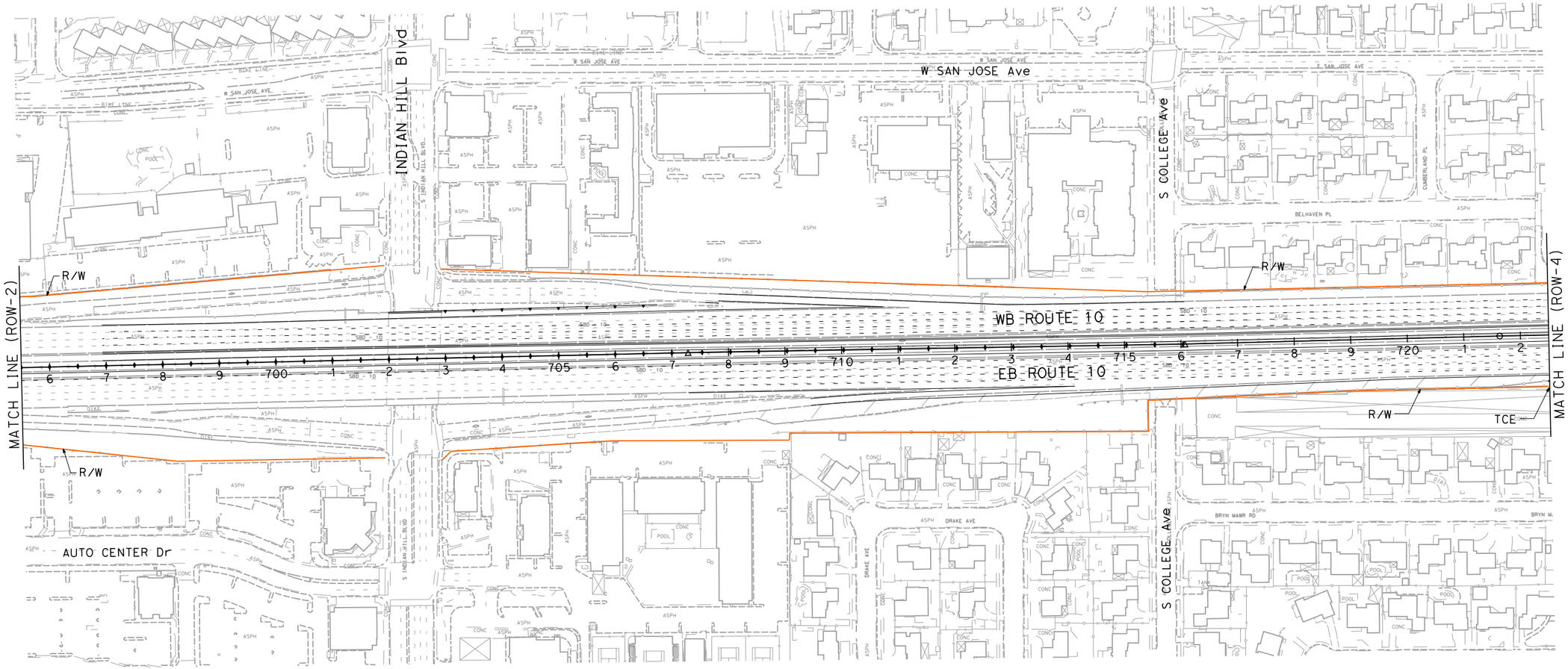

PARCEL DATA

APN	OWNER	LAND USE	TOTAL LOT (AC)	TYPE ACQ	R/W ACQ (SQFT)	TCE ACQ (SQFT)	FOOTING ESMT (SQFT)
-	CITY OF MONTCLAIR	-	-	-	0	631	0

I-10 CORRIDOR PROJECT
ALTERNATIVE 3 - EXPRESS LANES
RIGHT OF WAY EXHIBIT

SCALE: 1"=100'

ROW-3

REVISED BY | DATE REVISED

CALCULATED-DESIGNED BY

CHECKED BY

CONSULTANT FUNCTIONAL SUPERVISOR

STATE OF CALIFORNIA - DEPARTMENT OF TRANSPORTATION

Caltrans

FILE: c:\pw_working\ptgpwise\p0038499\dms55413\80C250ed03.dgn
DATE: 7/7/2014
SCALE: 200.000 FT. / in.
PLTDRV: c:\pw_working\ptgpwise\p0038499\dms11231\I-10_STRIPMAPS_pdf_half_size.plt
PENTBL: pw:\\txpla02pwinf01.parsons.com:PTGPWISE\Documents\I-10_HOV\CAD\STANDARDS\PEN_TBL\I-10.tbl

LAST REVISION | DATE PLOTTED => 7/1/2014
00-00-00 | TIME PLOTTED => 2:49:36 PM

BORDER LAST REVISED 7/2/2010 | USERNAME => p0038499 | DGN FILE => c:\pw_working\ptgpwise\p0038499\dms55413\80C250ed03.dgn | RELATIVE BORDER SCALE IS IN INCHES 0 1 2 3 | UNIT 0000 | PROJECT NUMBER & PHASE 08000000401

NOTE:

FOR ACCURATE RIGHT OF WAY DATA, CONTACT
RIGHT OF WAY ENGINEERING AT THE DISTRICT OFFICE.

Dist	COUNTY	ROUTE	POST MILES TOTAL PROJECT	SHEET No.	TOTAL SHEETS
07, 08	LA,SBd	10	44.9/48.3, 0.0/R37.0		

REGISTERED CIVIL ENGINEER DATE

PLANS APPROVAL DATE

REGISTERED PROFESSIONAL ENGINEER — No. Exp. CIVIL — STATE OF CALIFORNIA

THE STATE OF CALIFORNIA OR ITS OFFICERS OR AGENTS SHALL NOT BE RESPONSIBLE FOR THE ACCURACY OR COMPLETENESS OF SCANNED COPIES OF THIS PLAN SHEET.

PARSONS
2201 DUPONT DRIVE
SUITE 200
IRVINE, CA 92612

SAN BERNARDINO
ASSOCIATED GOVERNMENTS
1170 W. 3RD STREET
SAN BERNARDINO, CA 92410

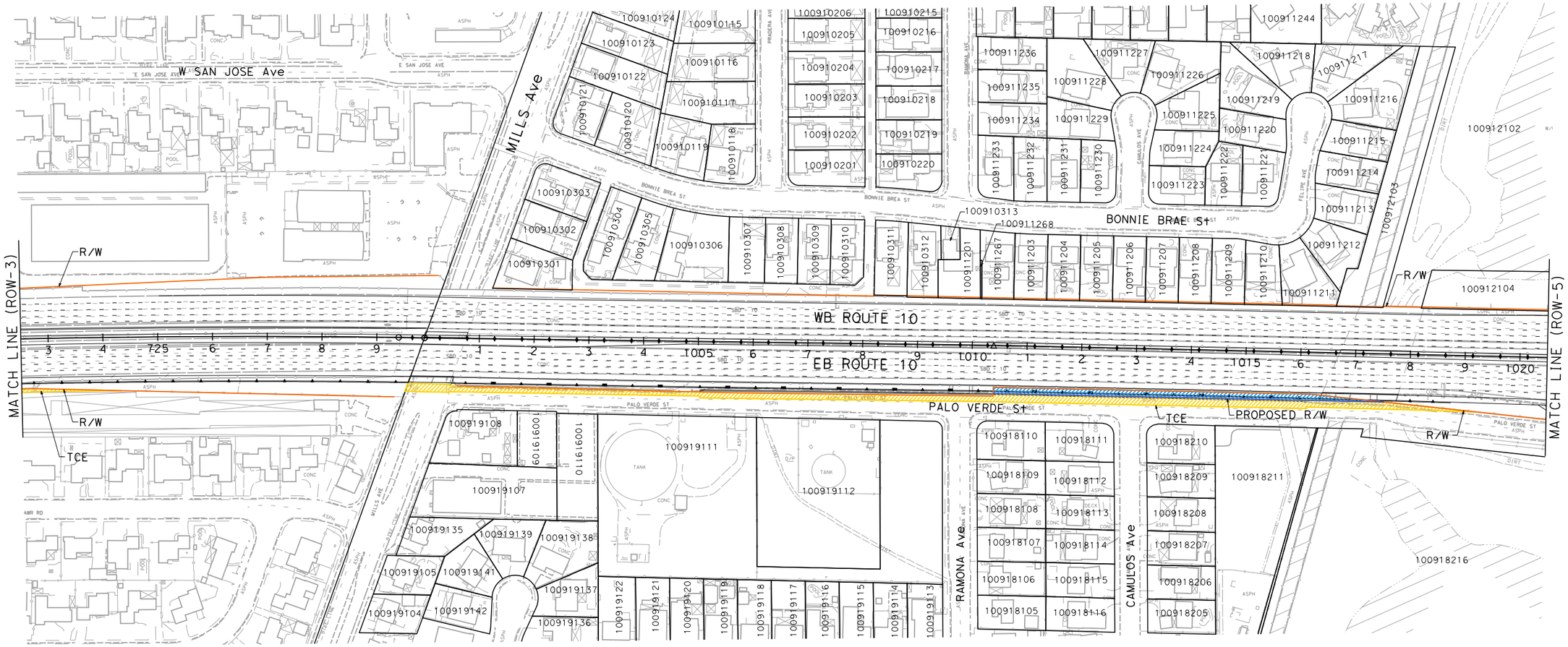

PARCEL DATA

APN	OWNER	LAND USE	TOTAL LOT (AC)	TYPE ACQ	R/W ACQ (SQFT)	TCE ACQ (SQFT)	FOOTING ESMT (SQFT)
-	CITY OF MONTCLAIR	-	-	-	0	631	0
-	CITY OF MONTCLAIR	-	-	-	7,396	22,343	0

I-10 CORRIDOR PROJECT
ALTERNATIVE 3 - EXPRESS LANES

RIGHT OF WAY EXHIBIT

SCALE: 1"=100'

ROW-4

REVISED BY | DATE REVISED

CALCULATED-DESIGNED BY | CHECKED BY

CONSULTANT FUNCTIONAL SUPERVISOR

STATE OF CALIFORNIA - DEPARTMENT OF TRANSPORTATION

Caltrans

FILE: c:\pw_working\ptgpwise\p0038499\dms55413\80C250ea04.dgn
DATE: 7/1/2014
SCALE: 200.000 FT / in.
PLTORV:c:\pw_working\ptgpwise\p0038499\dms11231\I-10_STRIPMAPS_pdf_half_size.plt
PENTBL:pw:\\xplo02pwinf01.parsons.com:PTGPWISE\Documents\I-10_HOV\CADSTANDARDS\PEN_TBL\I-10.tbl

LAST REVISION 00-00-00 | DATE PLOTTED => 7/1/2014 | TIME PLOTTED => 2:49:44 PM

BORDER LAST REVISED 7/2/2010 | USERNAME => p0038499 | DGN FILE => c:\pw_working\ptgpwise\p0038499\dms55413\80C250ea04.dgn | RELATIVE BORDER SCALE IS IN INCHES 0 1 2 3 | UNIT 0000 | PROJECT NUMBER & PHASE 08000000401

NOTE:

FOR ACCURATE RIGHT OF WAY DATA, CONTACT RIGHT OF WAY ENGINEERING AT THE DISTRICT OFFICE.

PARCEL DATA

APN	OWNER	LAND USE	TOTAL LOT (AC)	TYPE ACQ	R/W ACQ (SQFT)	TCE ACQ (SQFT)	FOOTING ESMT (SQFT)
100913103	CITY OF MONTCLAIR	VACANT	0.31	P	280	1,104	218
100914592	CITY OF MONTCLAIR	VACANT	0.32	P	1,429	2,695	398
100914443	THE ANDEN GROUP	MULTI FAMILY RESIDENTIAL	14.76	P	5,393	5,952	0
100914201	MONTE VISTA COUNTY WATER DISTRICT	VACANT	0.54	P	5,240	5,945	0
-	CITY OF MONTCLAIR	-	-	P	279	11,657	0
100915360	RICHMOND AMERICAN HOMES OF MARYLAND	MISCELLANEOUS	0.04	P	48	21	0
100915327	ARTSAVACHAITAKUL UDOMKIAT	RESIDENTIAL	0.13	P	77	1,459	0
-	CITY OF MONTCLAIR	-	-	-	0	64	0
100915358	CITY OF MONTCLAIR	MISCELLANEOUS	0.12	P	981	1,949	0
100915328	PARRISH MARIA	RESIDENTIAL	0.15	-	0	166	0
100915341	PALACIOS SAUL	RESIDENTIAL	0.14	-	0	802	0
100915342	JIMENEZ FRANCISCO F & MARIA T	MULTI FAMILY RESIDENTIAL	0.12	-	0	106	0
100865115	GIRL SCOUTS OF GREATER LOS ANGELES	OFFICE	1.20	P	1,050	2,922	0
100833203	CITY OF MONTCLAIR	VACANT	0.12	P	480	4,182	0
100833204	CITY OF MONTCLAIR/ONTARIO NISSAN INC	VACANT/AUTOMOTIVE USES	1.63	P	67	502	0
100833107	FORMOSA RENTALS LLC	RESTAURANT	0.58	P	1,757	4,332	638
100833116	PACIFIC MONTCLAIR LLC	PARKING LOT	5.84	P	4,013	6,318	1,148
100833108	BRANCH THREE L P	RESTAURANT	0.47	-	0	288	0
100834104	BLACK STANLEY	RETAIL SALES	2.48	P	956	2,457	0

Dist	COUNTY	ROUTE	POST MILES TOTAL PROJECT	SHEET No.	TOTAL SHEETS
07, 08	LA,SBd	10	44.9/48.3, 0.0/R37.0		

REGISTERED CIVIL ENGINEER DATE

REGISTERED PROFESSIONAL ENGINEER — No. Exp. CIVIL — STATE OF CALIFORNIA

PLANS APPROVAL DATE

THE STATE OF CALIFORNIA OR ITS OFFICERS OR AGENTS SHALL NOT BE RESPONSIBLE FOR THE ACCURACY OR COMPLETENESS OF SCANNED COPIES OF THIS PLAN SHEET.

PARSONS
2201 DUPONT DRIVE
SUITE 200
IRVINE, CA 92612

SAN BERNARDINO ASSOCIATED GOVERNMENTS
1170 W. 3RD STREET
SAN BERNARDINO, CA 92410

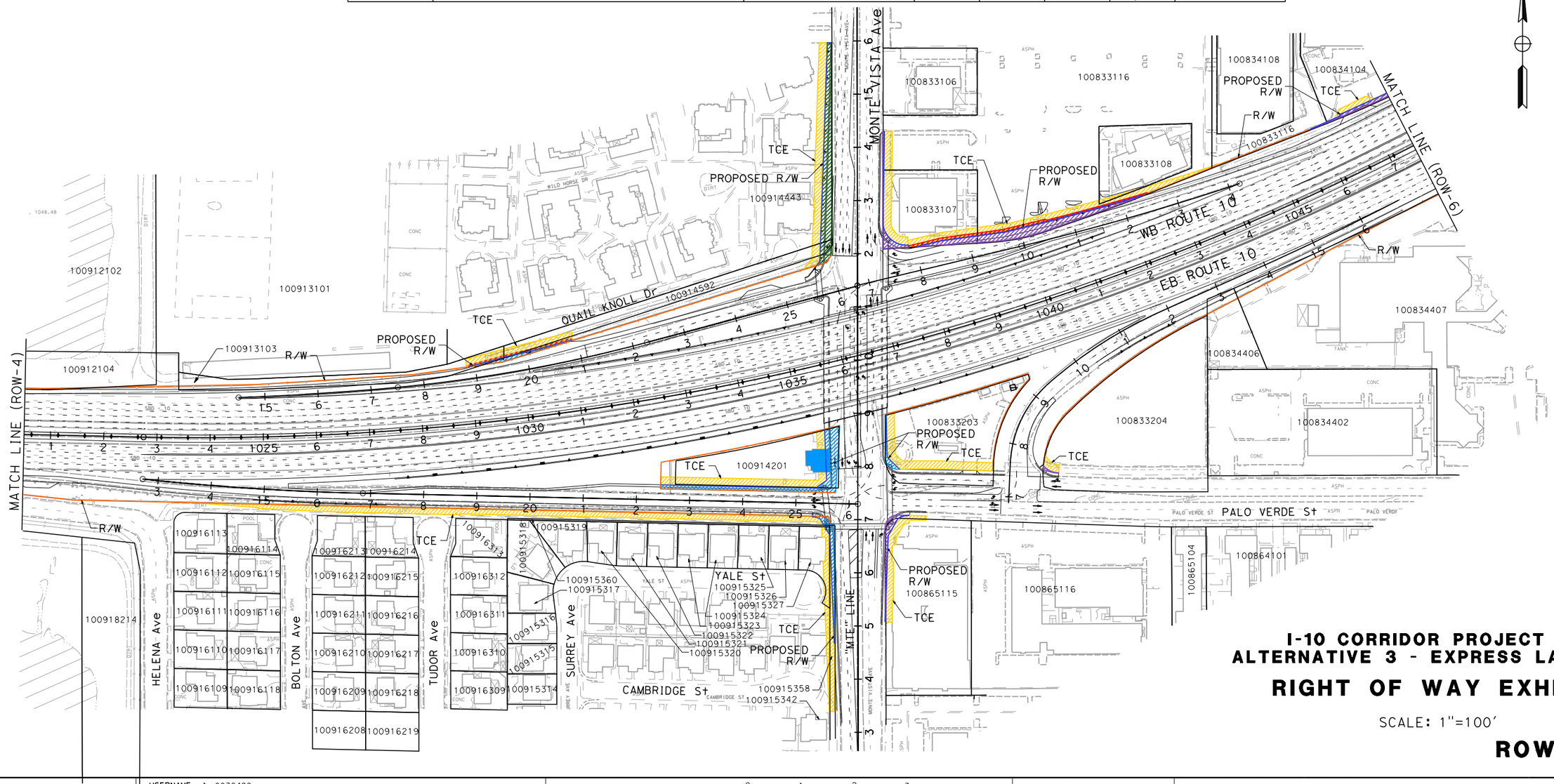

I-10 CORRIDOR PROJECT
ALTERNATIVE 3 - EXPRESS LANES
RIGHT OF WAY EXHIBIT

SCALE: 1"=100'

ROW-5

REVISED BY	DATE REVISED

CALCULATED-DESIGNED BY

CHECKED BY

CONSULTANT FUNCTIONAL SUPERVISOR

STATE OF CALIFORNIA - DEPARTMENT OF TRANSPORTATION

Caltrans

FILE: c:\pw_working\ptgpwise\p0038499\dms55413\80C250ea05.dgn
USER: p0038499
SCALE: 200.000 FT. / in.
PLTDRV: c:\pw_working\ptgpwise\p0038499\dms11231\I-10_STRIPMAPS_pdf_half_size.plt
PENTBL: pw:\\tkplo02pwint01.parsons.com:PTGPWISE\Documents\I-10_HOV\CAD\STANDARDS\PEN_TBL\I-10.tbl

LAST REVISION 00-00-00
DATE PLOTTED => 7/1/2014
TIME PLOTTED => 3:57:03 PM

BORDER LAST REVISED 7/2/2010

USERNAME => p0038499
DGN FILE => c:\pw_working\ptgpwise\p0038499\dms55413\80C250ea05.dgn

RELATIVE BORDER SCALE IS IN INCHES 0 1 2 3

UNIT 0000

PROJECT NUMBER & PHASE 08000000401

Dist	COUNTY	ROUTE	POST MILES TOTAL PROJECT	SHEET No.	TOTAL SHEETS
07, 08	LA,SBd	10	44.9/48.3, 0.0/R37.0		

REGISTERED CIVIL ENGINEER DATE

PLANS APPROVAL DATE

REGISTERED PROFESSIONAL ENGINEER No. Exp. CIVIL STATE OF CALIFORNIA

THE STATE OF CALIFORNIA OR ITS OFFICERS OR AGENTS SHALL NOT BE RESPONSIBLE FOR THE ACCURACY OR COMPLETENESS OF SCANNED COPIES OF THIS PLAN SHEET.

PARSONS
2201 DUPONT DRIVE
SUITE 200
IRVINE, CA 92612

SAN BERNARDINO
ASSOCIATED GOVERNMENTS
1170 W. 3RD STREET
SAN BERNARDINO, CA 92410

NOTE:

FOR ACCURATE RIGHT OF WAY DATA, CONTACT
RIGHT OF WAY ENGINEERING AT THE DISTRICT OFFICE.

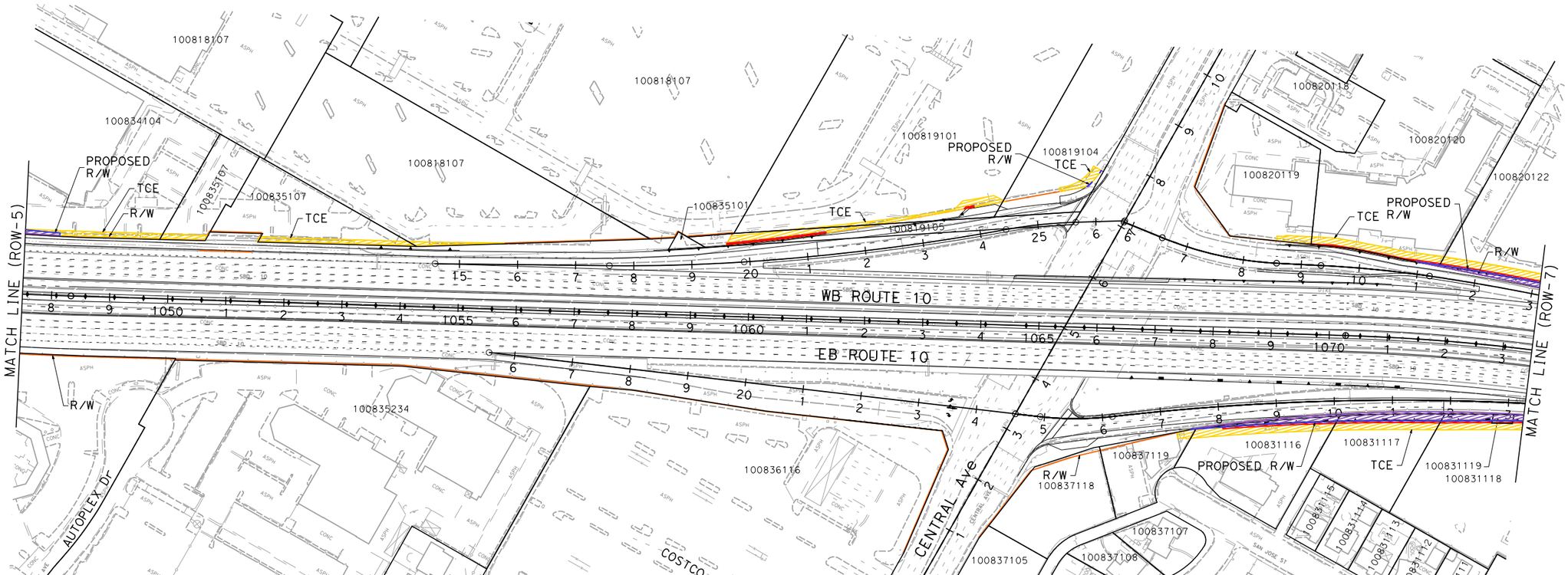

PARCEL DATA

APN	OWNER	LAND USE	TOTAL LOT (AC)	TYPE ACQ	R/W ACQ (SQFT)	TCE ACQ (SQFT)	FOOTING ESMT (SQFT)
100834104	BLACK STANLEY	RETAIL SALES	2.48	P	956	2,457	0
100835107	A & R MANAGEMENT AND DEV CO NO 3 LP BLACK STANLEY & JOYCE FAM	RETAIL SALES	0.87	-	0	2,537	0
100818107	5060 MONTCLAIR PLAZA LANE HOLDINGS L	SHOPPING CENTERS	9.74	-	0	559	0
100819105	CITY OF MONTCLAIR	VACANT	0.32	-	0	2,599	361
100819101	5060 MONTCLAIR PLAZA LANE HOLDINGS L	SHOPPING CENTERS	9.74	-	0	1,953	40
100819104	5060 MONTCLAIR PLAZA LANE HOLDINGS	SHOPPING CENTERS	1.86	P	900	5	0
100837119	LMW INVESTMENTS LLC BUXBAUM DAVID	MEDICAL/DENTAL LABS	0.31	P	9	356	0
100831116	PENIEL CHURCH	VACANT	0.70	P	1,952	3,645	587
100831117	CITY OF MONTCLAIR	MACARTHUR PARK	0.54	P	2,698	2,690	538
100831118	CITY OF MONTCLAIR	MACARTHUR PARK	1.54	P	2,697	4,315	784
100831119	COX COMMUNICATIONS PCS LP	VACANT		P	455	144	107
100831106	CITY OF MONTCLAIR	MACARTHUR PARK	0.61	P	406	1,344	269
100820119	CHAVIN FAMILY PARTNERSHIP	AUTOMOTIVE USES	0.80	-	0	653	0
100820120	BLANCHE CAHVIN FAMILY LTD PARTNERSHIP	RETAIL SALES	2.40	P	53	3,169	317
100820122	GSMS 2005-GG4 MORENO DR LTD PT	SHOPPING CENTERS	8.81	P	3,849	10,585	1,764

I-10 CORRIDOR PROJECT
ALTERNATIVE 3 - EXPRESS LANES
RIGHT OF WAY EXHIBIT

SCALE: 1"=100'

ROW-6

REVISED BY | DATE REVISED

CALCULATED-DESIGNED BY | CHECKED BY

SUPERVISOR | CONSULTANT FUNCTIONAL SUPERVISOR

STATE OF CALIFORNIA - DEPARTMENT OF TRANSPORTATION

Caltrans

FILE: c:\pw_working\ptgpwise\p0038499\dms55413\80C250ea06.dgn
DATE: 7/1/2014
SCALE: 200.000 FT. / in.
PLTDRV: c:\pw_working\ptgpwise\p0038499\dms11231\I-10_STRIPMAPS_pdf_half_size.plt
PENTBL: pw:\\xpla02pwint01.parsons.com:PTGPWISE\Documents\I-10_HOV\CAD\STANDARDS\PEN_TBL\I-10.tbl

LAST REVISION | DATE PLOTTED => 7/1/2014
00-00-00 | TIME PLOTTED => 3:57:53 PM

BORDER LAST REVISED 7/2/2010

USERNAME => p0038499
DGN FILE => c:\pw_working\ptgpwise\p0038499\dms55413\80C250ea06.dgn

RELATIVE BORDER SCALE IS IN INCHES 0 1 2 3

UNIT 0000

PROJECT NUMBER & PHASE 08000000401

NOTE:

FOR ACCURATE RIGHT OF WAY DATA, CONTACT
RIGHT OF WAY ENGINEERING AT THE DISTRICT OFFICE.

Dist	COUNTY	ROUTE	POST MILES TOTAL PROJECT	SHEET No.	TOTAL SHEETS
07, 08	LA,SBd	10	44.9/48.3, 0.0/R37.0		

REGISTERED CIVIL ENGINEER DATE

PLANS APPROVAL DATE

REGISTERED PROFESSIONAL ENGINEER No. Exp. CIVIL STATE OF CALIFORNIA

THE STATE OF CALIFORNIA OR ITS OFFICERS OR AGENTS SHALL NOT BE RESPONSIBLE FOR THE ACCURACY OR COMPLETENESS OF SCANNED COPIES OF THIS PLAN SHEET.

PARSONS
2201 DUPONT DRIVE
SUITE 200
IRVINE, CA 92612

SAN BERNARDINO
ASSOCIATED GOVERNMENTS
1170 W. 3RD STREET
SAN BERNARDINO, CA 92410

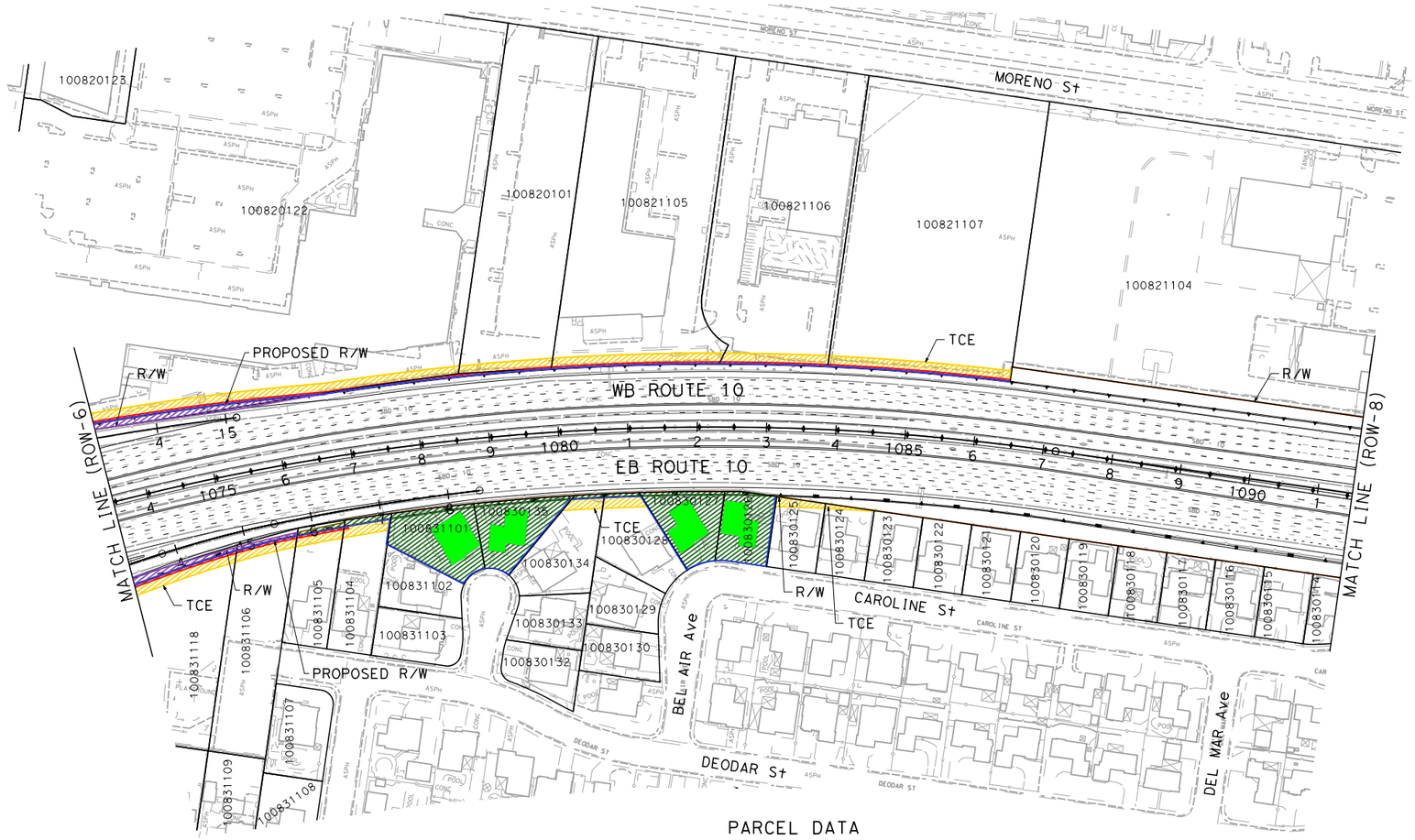

PARCEL DATA

APN	OWNER	LAND USE	TOTAL LOT (AC)	TYPE ACQ	R/W ACQ (SQFT)	TCE ACQ (SQFT)	FOOTING ESMT (SQFT)
100831118	CITY OF MONTCLAIR	MACARTHUR PARK	1.54	P	2,697	4,315	784
100831106	CITY OF MONTCLAIR	MACARTHUR PARK	0.61	P	406	1,344	269
100820122	GSMS 2005-GG4 MORENO DR LTD PT	SHOPPING CENTERS	8.81	P	3,849	10,585	1,764
100820101	MORENO STREET PROP LLC	RETAIL SALES	1.50	P	25	2,020	337
100821105	BEGGS LAWRENCE CANEPA CHRISTINE	INDUSTRIAL	2.03	P	46	3,674	607
100821106	MORENO ST LLC	RECREATIONAL	1.78	P	30	2,306	390
100821107	BAROUTI BOB & ANGELA FAM TR 3-31-03 ETEBA	VACANT	2.50	P	49	3,939	657
100831105	MCKERNAN FAMILY TRUST 4/3/90	RESIDENTIAL	0.31	P	405	1,035	207
100831104	MALETTO ANNETTE R	RESIDENTIAL	0.30	P	647	1,000	19
100831101	MAKI DONALD	RESIDENTIAL	0.26	F	10,867	0	0
100830134	RYNEER JAMES	RESIDENTIAL	0.30	P	249	790	0
100830135	GUERRERO ALFRED G & RAMONA	RESIDENTIAL	0.26	F	9,081	26	0
100830128	HOUSING AUTHORITY COUNTY OF SAN BDERNADIN	RESIDENTIAL	0.26	P	432	879	0
100830127	CASTELLON LEO & ELVA M	RESIDENTIAL	0.22	F	8,741	0	0
100830126	COVERT FAMILY LIVING TRUST (09/03/02)	RESIDENTIAL	0.17	F	7,461	0	0
100830125	OBREGON FRANCISCO A & ROSA A	RESIDENTIAL	0.17	-	0	783	0
100830124	RUH WILLIAM A JR	RESIDENTIAL	0.17	-	0	278	0
100830123	SPEER FAMILY REVOCABLE LIV TR 7/30/0	RESIDENTIAL	0.17	-	0	7	0

I-10 CORRIDOR PROJECT
ALTERNATIVE 3 - EXPRESS LANES
RIGHT OF WAY EXHIBIT

SCALE: 1"=100'

ROW-7

REVISED BY	DATE REVISED

CALCULATED-DESIGNED BY

CHECKED BY

SUPERVISOR

CONSULTANT FUNCTIONAL SUPERVISOR

STATE OF CALIFORNIA - DEPARTMENT OF TRANSPORTATION

Caltrans

LAST REVISION 00-00-00

DATE PLOTTED => 7/1/2014
TIME PLOTTED => 3:58:33 PM

FILE: G:\pw_working\ptgpwise\p0038499\dms55413\80C250ea07.dgn
DATE: 7/1/2014 4 in.
SCALE: 200.000 FT.
PLTDRV: c:\pw_working\ptgpwise\p0038499\dms11231\1-10_STRIPMAPS_pdf_half_size.plt
PENTBL: pw:\\xpla02pwinf01.parsons.com:PTGPWISE\Documents\1-10_HOV\CAD\STANDARDS\PEN_TBL\1-10.tbl

BORDER LAST REVISED 7/2/2010

USERNAME => p0038499
DGN FILE => c:\pw_working\ptgpwise\p0038499\dms55413\80C250ea07.dgn

RELATIVE BORDER SCALE IS IN INCHES 0 1 2 3

UNIT 0000

PROJECT NUMBER & PHASE 08000000401

NOTE:

FOR ACCURATE RIGHT OF WAY DATA, CONTACT
RIGHT OF WAY ENGINEERING AT THE DISTRICT OFFICE.

Dist	COUNTY	ROUTE	POST MILES TOTAL PROJECT	SHEET No.	TOTAL SHEETS
07, 08	LA,SBd	10	44.9/48.3, 0.0/R37.0		

REGISTERED CIVIL ENGINEER DATE

PLANS APPROVAL DATE

REGISTERED PROFESSIONAL ENGINEER No. Exp. CIVIL STATE OF CALIFORNIA

THE STATE OF CALIFORNIA OR ITS OFFICERS OR AGENTS SHALL NOT BE RESPONSIBLE FOR THE ACCURACY OR COMPLETENESS OF SCANNED COPIES OF THIS PLAN SHEET.

PARSONS
2201 DUPONT DRIVE
SUITE 200
IRVINE, CA 92612

SAN BERNARDINO
ASSOCIATED GOVERNMENTS
1170 W. 3RD STREET
SAN BERNARDINO, CA 92410

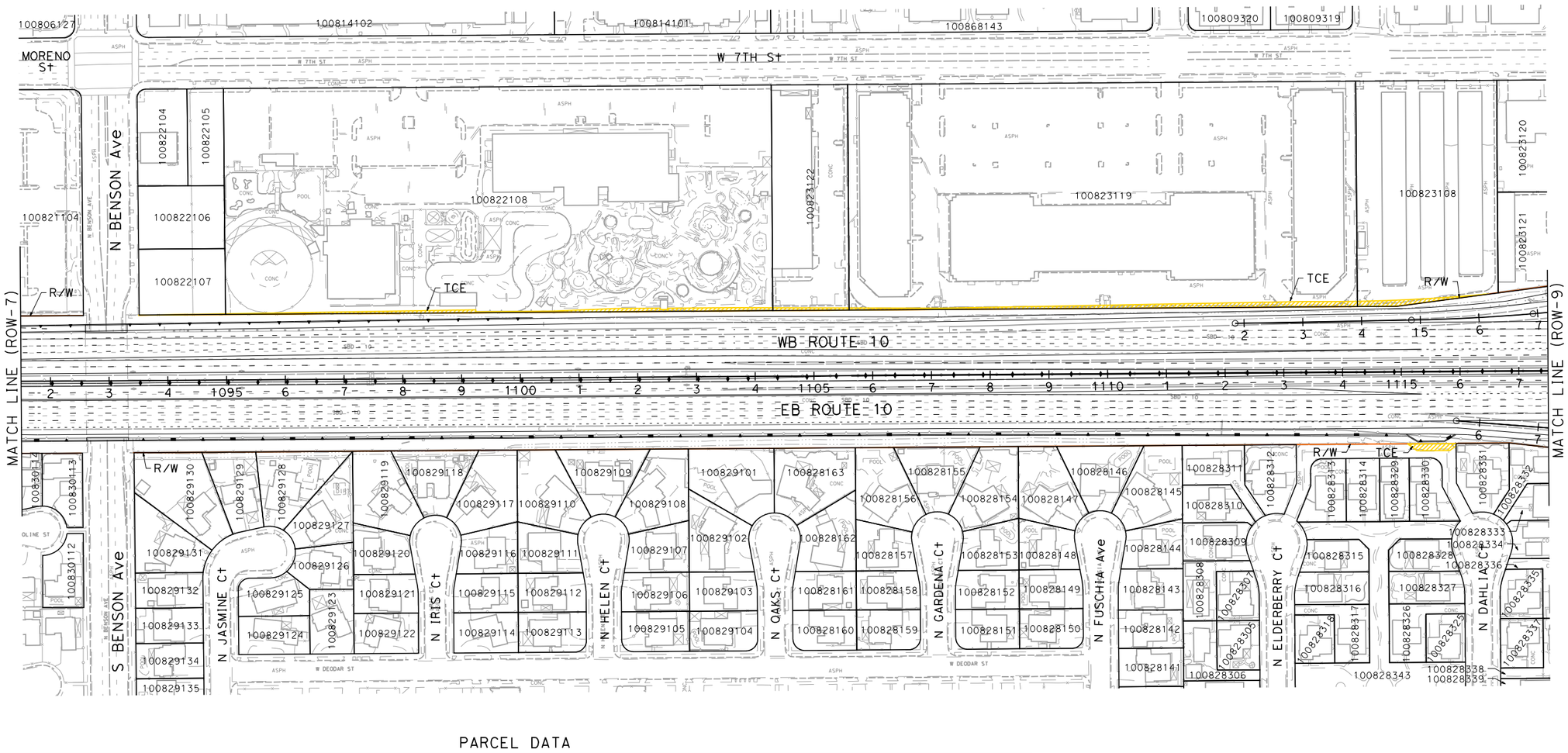

PARCEL DATA

APN	OWNER	LAND USE	TOTAL LOT (AC)	TYPE ACQ	R/W ACQ (SQFT)	TCE ACQ (SQFT)	FOOTING ESMT (SQFT)
100822107	HUISH JOHN M TR CAROLYN B HUISH PROPERTIE	VACANT	0.38	-	0	65	0
100822108	HUISH JOHN M TR CAROLYN B HUISH PROP	RECREATIONAL	8.23	-	0	3,261	0
100823122	HOWARDS APPLIANCES INC	RETAIL SALES	1.15	-	0	552	0
100823119	AP-UPLAND FREEWAY CENTER LLC	RETAIL SALES	7.63	-	0	4,879	0
100823108	DEJAGER FAMILY TRUST 12/8/00	COMMERCIAL	2.05	-	0	1,344	0
-	CITY OF ONTARIO	-	-	-	0	849	0

I-10 CORRIDOR PROJECT
ALTERNATIVE 3 - EXPRESS LANES

RIGHT OF WAY EXHIBIT

SCALE: 1"=100'

ROW-8

REVISED BY | DATE REVISED | CALCULATED-DESIGNED BY | CHECKED BY | CONSULTANT FUNCTIONAL SUPERVISOR

STATE OF CALIFORNIA - DEPARTMENT OF TRANSPORTATION

Caltrans

FILE: c:\pw_working\ptgpwise\p0038499\dms55413\80C250ea08.dgn
DATE: 7/1/2014
SCALE: 200.000 FT. / in.
PLTDRV: c:\pw_working\ptgpwise\p0038499\dms11231\I-10_STRIPMAPS_pdf_half_size.plt
PENTBL: pw:\\xpla02pwint01.parsons.com:PTGPWISE\Documents\I-10_HOV\CAD\STANDARDS\PEN_TBL\I-10.tbl

LAST REVISION 00-00-00 | DATE PLOTTED => 7/1/2014 | TIME PLOTTED => 2:30:20 PM

BORDER LAST REVISED 7/2/2010 | USERNAME => p0038499 | DGN FILE => c:\pw_working\ptgpwise\p0038499\dms55413\80C250ea08.dgn | RELATIVE BORDER SCALE IS IN INCHES 0 1 2 3 | UNIT 0000 | PROJECT NUMBER & PHASE 08000000401

Dist	COUNTY	ROUTE	POST MILES TOTAL PROJECT	SHEET No.	TOTAL SHEETS
07, 08	LA,SBd	10	44.9/48.3, 0.0/R37.0		

REGISTERED CIVIL ENGINEER DATE

PLANS APPROVAL DATE

REGISTERED PROFESSIONAL ENGINEER No. Exp. CIVIL STATE OF CALIFORNIA

THE STATE OF CALIFORNIA OR ITS OFFICERS OR AGENTS SHALL NOT BE RESPONSIBLE FOR THE ACCURACY OR COMPLETENESS OF SCANNED COPIES OF THIS PLAN SHEET.

PARSONS
2201 DUPONT DRIVE
SUITE 200
IRVINE, CA 92612

SAN BERNARDINO
ASSOCIATED GOVERNMENTS
1170 W. 3RD STREET
SAN BERNARDINO, CA 92410

NOTE:

FOR ACCURATE RIGHT OF WAY DATA, CONTACT RIGHT OF WAY ENGINEERING AT THE DISTRICT OFFICE.

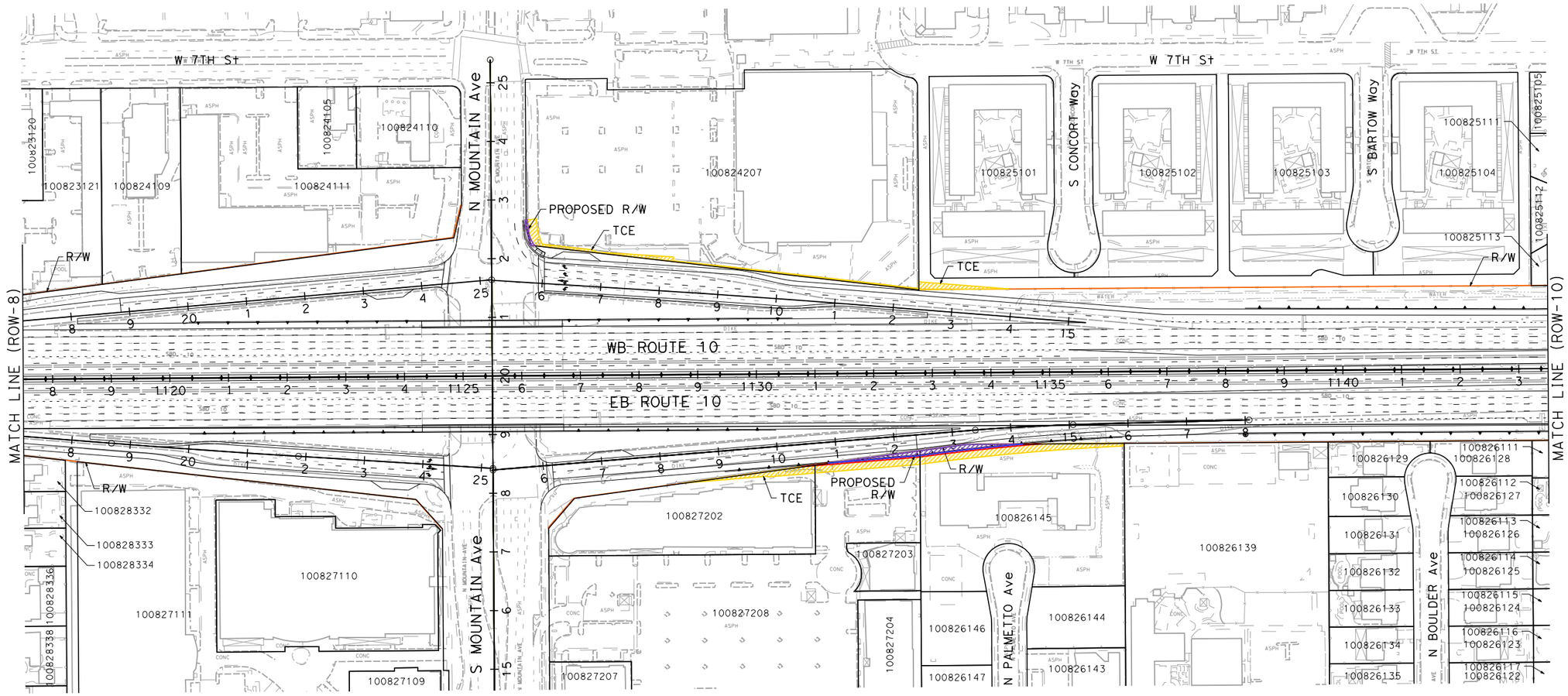

PARCEL DATA

APN	OWNER	LAND USE	TOTAL LOT (AC)	TYPE ACQ	R/W ACQ (SQFT)	TCE ACQ (SQFT)	FOOTING ESMT (SQFT)
100827202	REAL ESTATE BABY 12 LLC	SHOPPING CENTERS	1.25	-	0	1,460	15
100827208	MOUNTAIN SIXTH ASSOCIATES LLC	SHOPPING CENTERS	4.75	P	672	2,684	436
100826145	CHURCH OF CHRIST INLAND VALLEY INC	CHURCH	1.83	P	1,111	4,173	480
100824207	CT RETAIL PROPERTIES FINANCE II LLC	GROCERY STORE	4.94	P	190	2,394	0
-	CITY OF UPLAND	-	-	-	0	1,018	0

I-10 CORRIDOR PROJECT
ALTERNATIVE 3 - EXPRESS LANES
RIGHT OF WAY EXHIBIT

SCALE: 1"=100'

ROW-9

STATE OF CALIFORNIA - DEPARTMENT OF TRANSPORTATION

Caltrans

CONSULTANT FUNCTIONAL SUPERVISOR | CALCULATED-DESIGNED BY | CHECKED BY | REVISED BY | DATE REVISED

FILE: c:\pw_working\ptgpwise\p0038499\dms55413\80C250ea09.dgn
DATE: 7/1/2014
SCALE: 200.000 FT / in.
PLTDRV: c:\pw_working\ptgpwise\p0038499\dms11231\I-10_STRIPMAPS_pdf_half_size.plt
PENTBL: pw:\\txpla02pwinfo1.parsons.com:PTGPWISE\Documents\I-10_HOV\CAD\STANDARDS\PEN_TBL\I-10.tbl

LAST REVISION 00-00-00 | DATE PLOTTED => 7/1/2014 | TIME PLOTTED => 2:50:28 PM

BORDER LAST REVISED 7/2/2010 | USERNAME => p0038499 | DGN FILE => c:\pw_working\ptgpwise\p0038499\dms55413\80C250ea09.dgn | RELATIVE BORDER SCALE IS IN INCHES 0 1 2 3 | UNIT 0000 | PROJECT NUMBER & PHASE 08000000401

NOTE:

FOR ACCURATE RIGHT OF WAY DATA, CONTACT
RIGHT OF WAY ENGINEERING AT THE DISTRICT OFFICE.

Dist	COUNTY	ROUTE	POST MILES TOTAL PROJECT	SHEET No.	TOTAL SHEETS
07, 08	LA,SBd	10	44.9/48.3, 0.0/R37.0		

REGISTERED CIVIL ENGINEER DATE

PLANS APPROVAL DATE

REGISTERED PROFESSIONAL ENGINEER — No. Exp. CIVIL — STATE OF CALIFORNIA

THE STATE OF CALIFORNIA OR ITS OFFICERS OR AGENTS SHALL NOT BE RESPONSIBLE FOR THE ACCURACY OR COMPLETENESS OF SCANNED COPIES OF THIS PLAN SHEET.

PARSONS
2201 DUPONT DRIVE
SUITE 200
IRVINE, CA 92612

SAN BERNARDINO
ASSOCIATED GOVERNMENTS
1170 W. 3RD STREET
SAN BERNARDINO, CA 92410

PARCEL DATA

APN	OWNER	LAND USE	TOTAL LOT (AC)	TYPE ACQ	R/W ACQ (SQFT)	TCE ACQ (SQFT)	FOOTING ESMT (SQFT)
104729301	CHILDERS BEVERLY TRUST 10/10/12	RESIDENTIAL	0.19	-	0	1,199	0
104729210	L2 GROUP LLC	RESIDENTIAL	0..19	-	0	800	0
104729401	NEVILLE JON-PAUL & GAYLEAN	RESIDENTIAL	0.50	-	0	1,478	0
104729402	ESPEJEL LUIS & ANGELES	RESIDENTIAL	0.37	-	0	1,051	0
104729403	ANDRADE ALBERT A & SHEILA M	RESIDENTIAL	0.45	-	0	1,200	0
104729404	POULTON JIM & SHARON REV TR 11/11/0	RESIDENTIAL	0.45	-	0	443	0

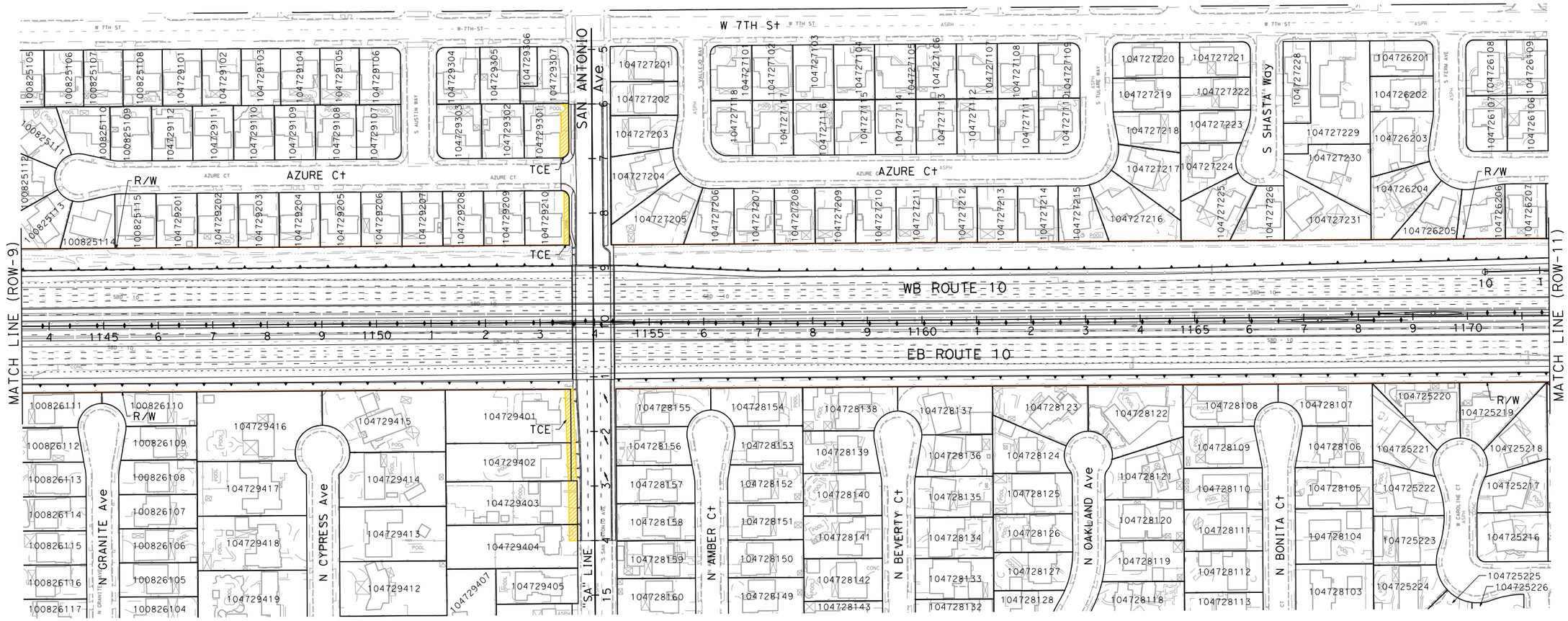

I-10 CORRIDOR PROJECT
ALTERNATIVE 3 - EXPRESS LANES

RIGHT OF WAY EXHIBIT

SCALE: 1"=100'

ROW-10

REVISED BY | DATE REVISED

CALCULATED-DESIGNED BY | CHECKED BY

CONSULTANT FUNCTIONAL SUPERVISOR

STATE OF CALIFORNIA - DEPARTMENT OF TRANSPORTATION

Caltrans

FILE: c:\pw_working\ptgpwise\p0038499\dms55413\80C250ea10.dgn
DATE: 7/1/2014
SCALE: 200.000 FT. / in.
PLTDRV: c:\pw_working\ptgpwise\p0038499\dms11231\I-10_STRIPMAPS_pdf_half_size.plt
PENTBL: pw:\\txpia02pwint01.parsons.com:PTGPWISE\Documents\I-10_HOV\CAD\STANDARDS\PEN_TBL\I-10.tbl

LAST REVISION | DATE PLOTTED => 7/1/2014
00-00-00 | TIME PLOTTED => 2:50:34 PM

BORDER LAST REVISED 7/2/2010 | USERNAME => p0038499 | DGN FILE => c:\pw_working\ptgpwise\p0038499\dms55413\80C250ea10.dgn | RELATIVE BORDER SCALE IS IN INCHES 0 1 2 3 | UNIT 0000 | PROJECT NUMBER & PHASE 08000000401

NOTE:

FOR ACCURATE RIGHT OF WAY DATA, CONTACT RIGHT OF WAY ENGINEERING AT THE DISTRICT OFFICE.

PARCEL DATA

APN	OWNER	LAND USE	TOTAL LOT (AC)	TYPE ACQ	R/W ACQ (SQFT)	TCE ACQ (SQFT)	FOOTING ESMT (SQFT)
104725212	LEE DAVID & MICHELLE	RESIDENTIAL	0.26	-	0	702	424
104725211	RUDOMETKIN MARK	RESIDENTIAL	0.27	-	0	284	0
104725210	ESPINOSA ERASMO JR	RESIDENTIAL	0.34	-	0	96	0
104725208	PALICKI JOSEPH M & ELIZABETH A	RESIDENTIAL	0.29	-	0	120	0
104725231	SHIRELY ESTELLE	RESIDENTIAL	0.26	-	0	117	0
104725230	MCBRIDE BRIAN T & LINDA J	RESIDENTIAL	0.25	-	0	107	0
104725205	CAVALLO DONALD A	RESIDENTIAL	0.26	-	0	44	0
104725204	RAMOS GILBERT R & EVANGELINA	RESIDENTIAL	0.25	-	0	174	0
104725203	DELGADO JOAQUIN B & CECILIA	RESIDENTIAL	0.23	-	0	490	0
104725202	BREWER GEORGE A & ANNETTE K	RESIDENTIAL	0.22	-	0	533	0
104725201	ELMANI MOHAMMED Z & DEBRA L	RESIDENTIAL	0.47	-	0	885	72
104726212	MUKHTI INVESTMENT GROUP LLC	RESIDENTIAL	0.17	-	0	6	0
104726227	STEWART GROUP LLC THE	PARKING LOT		-	0	792	254
104724208	PACIFIC DIVERSIFIED NO 4 LLC	RESIDENTIAL	0.21	P	713	1,205	0
104724209	WAMPLER JAMES A & EILEEN M	RESIDENTIAL	0.21	P	650	991	110
104724210	CITY OF ONTARIO	VACANT	2.00	P	453	802	120
104724215	CITY OF ONTARIO	VACANT	0.19	-	0	20	0
104724216	CITY OF ONTARIO	VACANT	2.00	-	0	120	0

Dist	COUNTY	ROUTE	POST MILES TOTAL PROJECT	SHEET No.	TOTAL SHEETS
07, 08	LA,SBd	10	44.9/48.3, 0.0/R37.0		

REGISTERED CIVIL ENGINEER DATE

REGISTERED PROFESSIONAL ENGINEER — No. Exp. CIVIL — STATE OF CALIFORNIA

PLANS APPROVAL DATE

THE STATE OF CALIFORNIA OR ITS OFFICERS OR AGENTS SHALL NOT BE RESPONSIBLE FOR THE ACCURACY OR COMPLETENESS OF SCANNED COPIES OF THIS PLAN SHEET.

PARSONS
2201 DUPONT DRIVE
SUITE 200
IRVINE, CA 92612

SAN BERNARDINO ASSOCIATED GOVERNMENTS
1170 W. 3RD STREET
SAN BERNARDINO, CA 92410

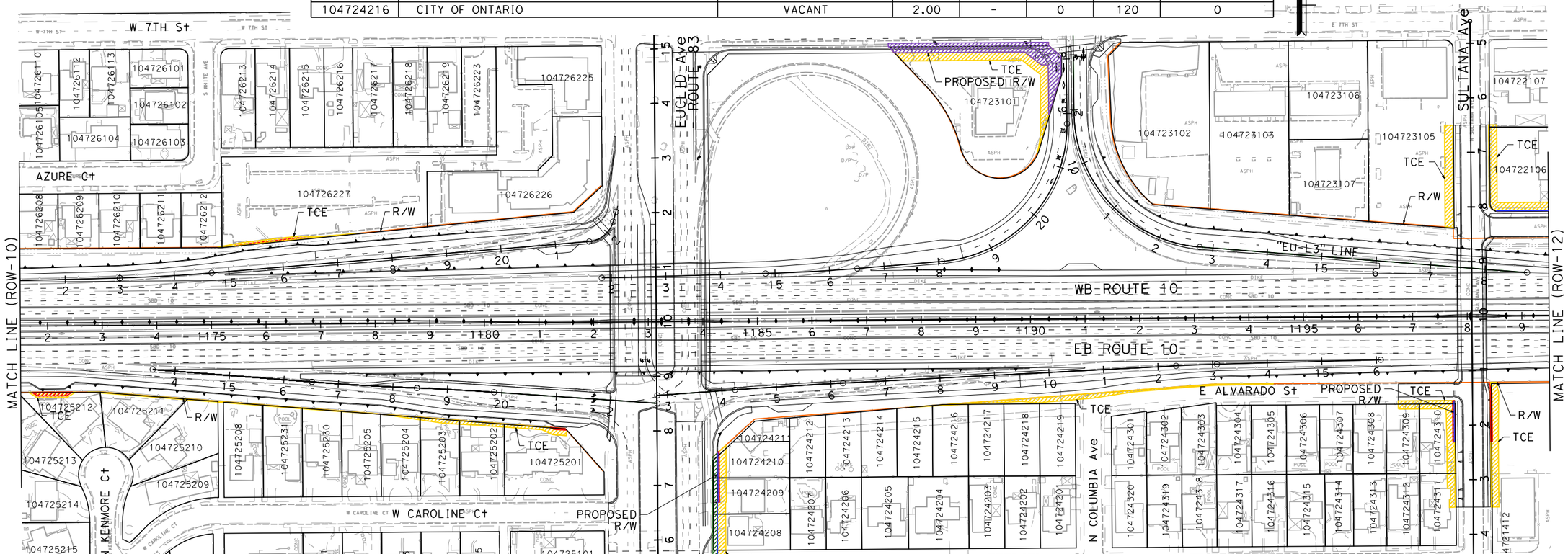

PARCEL DATA

APN	OWNER	LAND USE	TOTAL LOT (AC)	TYPE ACQ	R/W ACQ (SQFT)	TCE ACQ (SQFT)	FOOTING ESMT (SQFT)
-	CITY OF UPLAND	-	-	P	0	2,481	0
104723101	SPANISH CONGREGATION OF JEHOVAS WITNESS	RESTAURANT	1.10	P	7,589	5,800	0
104723105	NKA GOLDEN PROPERTIES LLC	MEDICAL/DENTAL LABS	1.22	-	0	2,806	0
104724309	GONZALEZ GUILLERMO & TERESA Z	RESIDENTIAL	0.18	-	0	573	0
104724310	KACHATURIAN PAUL	RESIDENTIAL	0.19	P	65	2,604	189
104724311	STEVENSON BILLIE L & DONNA C	RESIDENTIAL	0.20	-	0	706	0
104721412	ONTARIO SCHOOL DISTRICT	VACANT	4.83	-	0	3,181	243
104722106	OPARC	MEDICAL/DENTAL LABS	0.50	P	28	4,141	0
104722107	CALARA PROPERTIES LLC	MULTI FAMILY RESIDENTIAL	0.52	-	0	55	0

I-10 CORRIDOR PROJECT
ALTERNATIVE 3 - EXPRESS LANES
RIGHT OF WAY EXHIBIT

SCALE: 1"=100'

ROW-11

REVISED BY | DATE REVISED

CALCULATED-DESIGNED BY | CHECKED BY

STATE OF CALIFORNIA - DEPARTMENT OF TRANSPORTATION | CONSULTANT FUNCTIONAL SUPERVISOR

Caltrans

FILE: c:\pw_working\ptgpwise\p0038499\dms55413\80C250ea11.dgn
DATE: 7/1/2014
SCALE: 200.000 FT. / in.
PLTDRV: c:\pw_working\ptgpwise\p0038499\dms11231\I-10_STRIPMAPS_pdf_half_size.plt
PENTBL: pw:\\xpia02pwint01.parsons.com:PTGPWISE\Documents\I-10_HOV\CAD\STANDARDS\PEN_TBL\I-10.tbl

LAST REVISION | DATE PLOTTED => 7/1/2014 | TIME PLOTTED => 3:59:22 PM
00-00-00

BORDER LAST REVISED 7/2/2010 | USERNAME => p0038499 | DGN FILE => c:\pw_working\ptgpwise\p0038499\dms55413\80C250ea11.dgn | RELATIVE BORDER SCALE IS IN INCHES 0 1 2 3 | UNIT 0000 | PROJECT NUMBER & PHASE 08000000401

NOTE:

FOR ACCURATE RIGHT OF WAY DATA, CONTACT
RIGHT OF WAY ENGINEERING AT THE DISTRICT OFFICE.

Dist	COUNTY	ROUTE	POST MILES TOTAL PROJECT	SHEET No.	TOTAL SHEETS
07, 08	LA,SBd	10	44.9/48.3, 0.0/R37.0		

REGISTERED CIVIL ENGINEER DATE

PLANS APPROVAL DATE

REGISTERED PROFESSIONAL ENGINEER — No. Exp. CIVIL — STATE OF CALIFORNIA

THE STATE OF CALIFORNIA OR ITS OFFICERS OR AGENTS SHALL NOT BE RESPONSIBLE FOR THE ACCURACY OR COMPLETENESS OF SCANNED COPIES OF THIS PLAN SHEET.

PARSONS
2201 DUPONT DRIVE
SUITE 200
IRVINE, CA 92612

SAN BERNARDINO
ASSOCIATED GOVERNMENTS
1170 W. 3RD STREET
SAN BERNARDINO, CA 92410

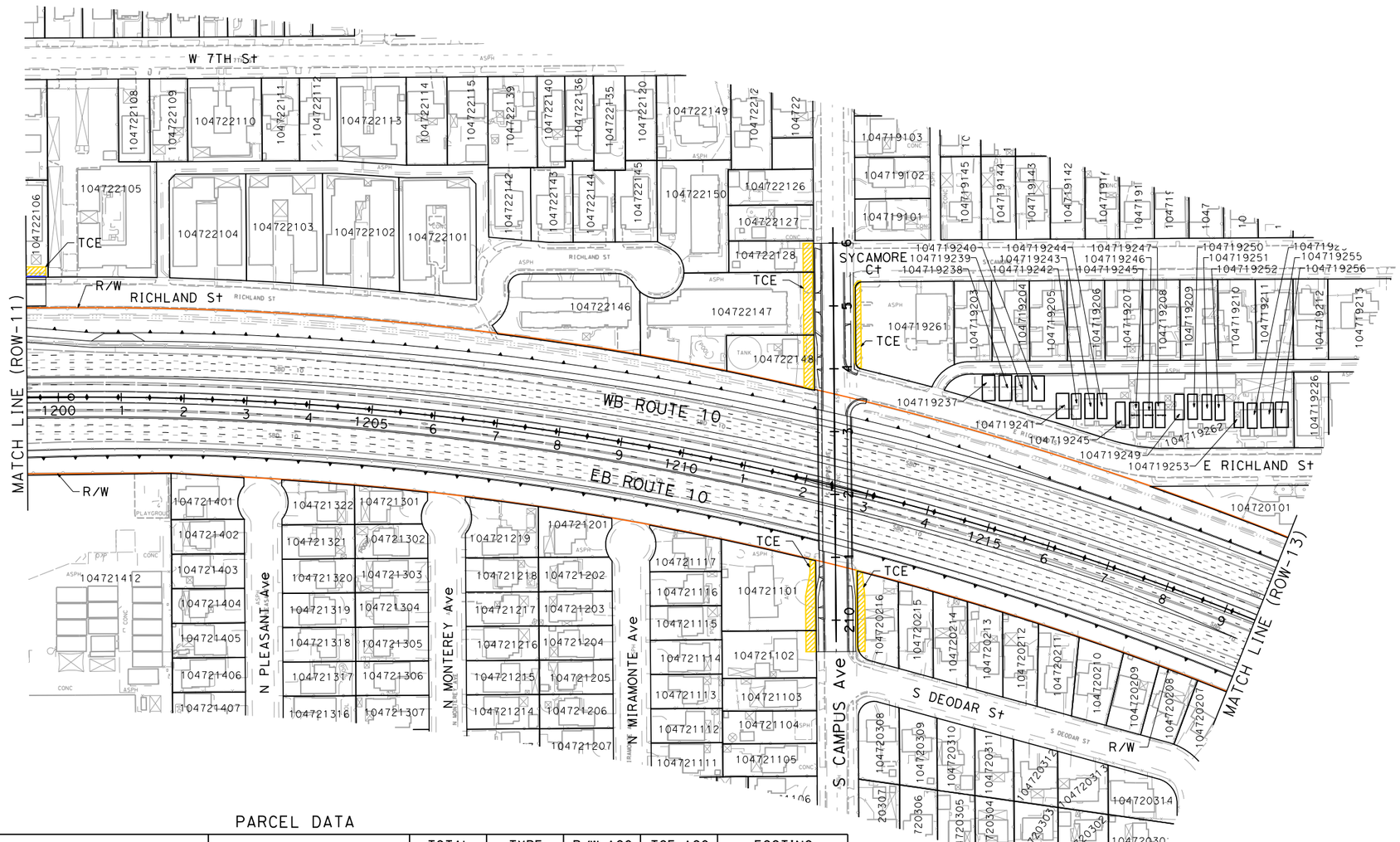

PARCEL DATA

APN	OWNER	LAND USE	TOTAL LOT (AC)	TYPE ACQ	R/W ACQ (SQFT)	TCE ACQ (SQFT)	FOOTING ESMT (SQFT)
104722128	HERNANDEZ IRENE	RESIDENTIAL	0.15	-	0	689	0
104722147	WANG NENG JU CHENG BIQIN	MULTI FAMILY RESIDENTIAL	0.72	-	0	1,500	0
104722148	CITY OF UPLAND	VACANT	0.23	-	0	1,265	0
104721101	MULLIS CHESTER JR & MARY E	RESIDENTIAL	0.44	-	0	1,405	0
104721102	RUVALCABA MANUEL & HERMINIA	RESIDENTIAL	0.26	-	0	504	0
104720216	MALDONADO LUIS M & BEATRIZ A	RESIDENTIAL	0.21	-	0	1,602	0
104719261	HEMPHILL LEWIS E TR BIGGS CYNTHIA L TR	GROCERY STORE	0.54	-	0	1,388	0
104722106	OPARC	MEDICAL/DENTAL LABS	0.50	P	28	4,141	0

I-10 CORRIDOR PROJECT
ALTERNATIVE 3 - EXPRESS LANES
RIGHT OF WAY EXHIBIT

SCALE: 1"=100'

ROW-12

REVISED BY | DATE REVISED

CALCULATED-DESIGNED BY | CHECKED BY

STATE OF CALIFORNIA - DEPARTMENT OF TRANSPORTATION | CONSULTANT FUNCTIONAL SUPERVISOR

Caltrans

FILE: c:\pw_working\ptgpwise\p0038499\dms55413\80C250ea12.dgn
DATE: 7/1/2014
SCALE: 200.000 Ft. / in.
PLTDRV: c:\pw_working\ptgpwise\p0038499\dms11231\I-10_STRIPMAPS_pdf_half_size.plt
PENTBL: pw:\\txplo02pwinf01.parsons.com:PTGPWISE\Documents\I-10_HOV\CAD\STANDARDS\PEN_TBL\I-10.tbl

LAST REVISION 00-00-00 | DATE PLOTTED => 7/1/2014 | TIME PLOTTED => 2:50:54 PM

Dist	COUNTY	ROUTE	POST MILES TOTAL PROJECT	SHEET No.	TOTAL SHEETS
07, 08	LA,SBd	10	44.9/48.3, 0.0/R37.0		

REGISTERED CIVIL ENGINEER DATE

PLANS APPROVAL DATE

REGISTERED PROFESSIONAL ENGINEER — No. Exp. CIVIL — STATE OF CALIFORNIA

THE STATE OF CALIFORNIA OR ITS OFFICERS OR AGENTS SHALL NOT BE RESPONSIBLE FOR THE ACCURACY OR COMPLETENESS OF SCANNED COPIES OF THIS PLAN SHEET.

PARSONS
2201 DUPONT DRIVE
SUITE 200
IRVINE, CA 92612

SAN BERNARDINO
ASSOCIATED GOVERNMENTS
1170 W. 3RD STREET
SAN BERNARDINO, CA 92410

NOTE:

FOR ACCURATE RIGHT OF WAY DATA, CONTACT RIGHT OF WAY ENGINEERING AT THE DISTRICT OFFICE.

PARCEL DATA

APN	OWNER	LAND USE	TOTAL LOT (AC)	TYPE ACQ	R/W ACQ (SQFT)	TCE ACQ (SQFT)	FOOTING ESMT (SQFT)
104720218	FLORES ANTONIO & BLANCA	RESIDENTIAL	0.22	-	0	189	0
104720217	THANH VIET LA PHAM GIANG-MINH T	RESIDENTIAL	0.15	-	0	963	0
104720201	REED DENISE R	RESIDENTIAL	0.18	P	59	2,161	323
104739424	OJEDA MARIO	RESIDENTIAL	0.14	-	0	814	0
104739425	RUIZ IRENE	RESIDENTIAL	0.14	-	0	945	0
104739426	FLORES JUAN A FLORES BLANCA E	RESIDENTIAL	0.14	P	15	1,165	3
104739401	CORRALES M JONAVI	RESIDENTIAL	0.24	P	38	2,712	184
104739402	BASHORE JAMES C & ERLINDA A	RESIDENTIAL	0.25	-	0	1,772	0
104739403	BRADSHAW FAMILY TRUST 7-20-00	RESIDENTIAL	0.23	-	0	860	0
104739315	SANCHEZ REBECCA A	RESIDENTIAL	0.25	P	13	965	0
104739316	BAEZ JOSE A CERVANTES-BAEZ NORMA	RESIDENTIAL	0.87	P	10	3,482	73
104717202	916 DEODAR STREET LLC	MULTI FAMILY RESIDENTIAL	4.87	P	7	863	92
104717203	ROSADO FELIPE M ROSADO ADELA	RESIDENTIAL	0.62	P	18	1,499	157
104717219	WALLACE KIRK & ELENA	RESIDENTIAL	0.51	P	23	1,547	0
104717215	BARRERA ODELKIS	RESIDENTIAL	0.27	P	5	1,259	0
104717213	BARRERA ODELKIS	VACANT	0.17	-	0	822	0
104717217	ACOSTA ROSA H	RESIDENTIAL	0.34	-	0	425	0
104742401	PEREZ 2003 FAMILY TRUST	RESIDENTIAL	0.36	F	20,508	0	0

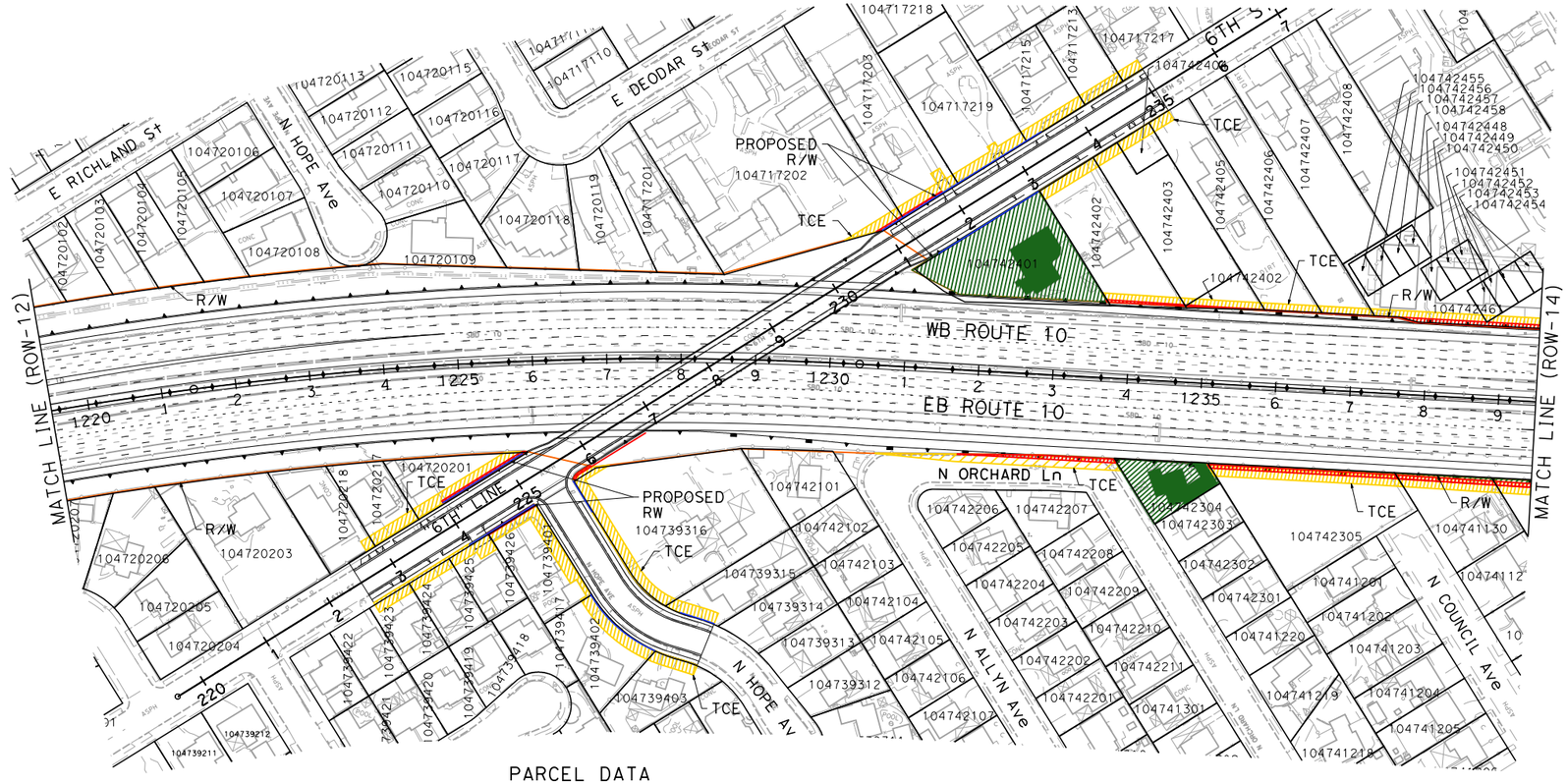

PARCEL DATA

APN	OWNER	LAND USE	TOTAL LOT (AC)	TYPE ACQ	R/W ACQ (SQFT)	TCE ACQ (SQFT)	FOOTING ESMT (SQFT)
104742402	INTERIANO AMELIA M	RESIDENTIAL	0.39	-	0	3,380	408
104742403	PACIFIC WHOLESALE SHUTTERS & BLINDS	VACANT	0.42	-	0	633	3
104742404	SAN ANTONIO WATER CO	WELL/WATER	0.06	-	0	690	0
104742405	LIMON LAMERTO & MIRNA	RESIDENTIAL	0.46	-	0	1,207	75
104742406	MEDINA RICARDO & MARIA D	RESIDENTIAL	0.48	-	0	644	53
104742461	EUCLID GARDEN PARTNERSHIP	MISCELLANEOUS	2.21	-	0	5,217	2,027
-	CITY OF ONTARIO	-	-	-	0	3,520	783
104742304	MACHADO HECOTR F & IRMA	RESIDENTIAL	0.16	F	6,877	28	0
104742305	SAN ANTONIO WATER CO	VACANT	0.62	P	390	3,785	1,262
104741130	GONZALEZ MARIA DE JESUS	RESIDENTIAL	0.30	P	345	1,972	657

I-10 CORRIDOR PROJECT
ALTERNATIVE 3 - EXPRESS LANES
RIGHT OF WAY EXHIBIT

SCALE: 1"=100'

ROW-13

REVISED BY	DATE REVISED

CALCULATED-DESIGNED BY

CHECKED BY

SUPERVISOR

CONSULTANT FUNCTIONAL SUPERVISOR

STATE OF CALIFORNIA - DEPARTMENT OF TRANSPORTATION

Caltrans

LAST REVISION DATE PLOTTED => 7/1/2014
00-00-00 TIME PLOTTED => 4:00:12 PM

FILE: c:\pw_working\ptgpwise\p0038499\dms55413\80C250ea13.dgn
DATE: 7/1/2014
SCALE: 200.000 FT. / in.
PLTDRV: c:\pw_working\ptgpwise\p0038499\dms11231\VI-10_STRIPMAPS_pdf_half_size.plt
PENTBL: pw:\\xpla02pwint01.parsons.com:PTGPWISE\Documents\VI-10_HOV\CAD\STANDARDS\PEN_TBL\VI-10.tbl

BORDER LAST REVISED 7/2/2010

USERNAME => p0038499
DGN FILE => c:\pw_working\ptgpwise\p0038499\dms55413\80C250ea13.dgn

RELATIVE BORDER SCALE IS IN INCHES 0 1 2 3

UNIT 0000

PROJECT NUMBER & PHASE 08000000401

NOTE:

FOR ACCURATE RIGHT OF WAY DATA, CONTACT RIGHT OF WAY ENGINEERING AT THE DISTRICT OFFICE.

PARCEL DATA

APN	OWNER	LAND USE	TOTAL LOT (AC)	TYPE ACQ	R/W ACQ (SQFT)	TCE ACQ (SQFT)	FOOTING ESMT (SQFT)
104742451	WINGFIELD KATHERINE L SACHS NANCI P	MULTI FAMILY RESIDENTIAL	0.02	-	0	93	0
104743134	ARAIN MOHAMMAD HASSAN PROP FAM & MARTHA	MISCELLANEOUS		-	0	3,629	596
104741114	MACIAS ANA	RESIDENTIAL	0.50	P	767	2,623	874
104741113	COLUNGA DANIEL T & GLORIA	RESIDENTIAL	0.19	P	1,321	1,389	609
104741112	CASILLAS MIGUEL M	VACANT	0.14	P	479	815	250
104741110	PACK SHARON J	RESIDENTIAL	0.09	P	59	0	0
104744405	LOMELI RALPH	RESIDENTIAL	0.19	F	13,156	13	0
104744406	BODNAR JEFFREY J	RESIDENTIAL	0.19	P	123	0	0
104744404	ALDERETE RICHARD N & ROSEMARY	RESIDENTIAL	0.28	-	0	1,261	0
104744410	MERRICK DENNIS & NANCY FAM TRUST	MULTI FAMILY RESIDENTIAL	0.35	-	0	817	0

Dist	COUNTY	ROUTE	POST MILES TOTAL PROJECT	SHEET No.	TOTAL SHEETS
07, 08	LA,SBd	10	44.9/48.3, 0.0/R37.0		

REGISTERED CIVIL ENGINEER DATE

REGISTERED PROFESSIONAL ENGINEER No. Exp. CIVIL STATE OF CALIFORNIA

PLANS APPROVAL DATE

THE STATE OF CALIFORNIA OR ITS OFFICERS OR AGENTS SHALL NOT BE RESPONSIBLE FOR THE ACCURACY OR COMPLETENESS OF SCANNED COPIES OF THIS PLAN SHEET.

PARSONS
2201 DUPONT DRIVE
SUITE 200
IRVINE, CA 92612

SAN BERNARDINO ASSOCIATED GOVERNMENTS
1170 W. 3RD STREET
SAN BERNARDINO, CA 92410

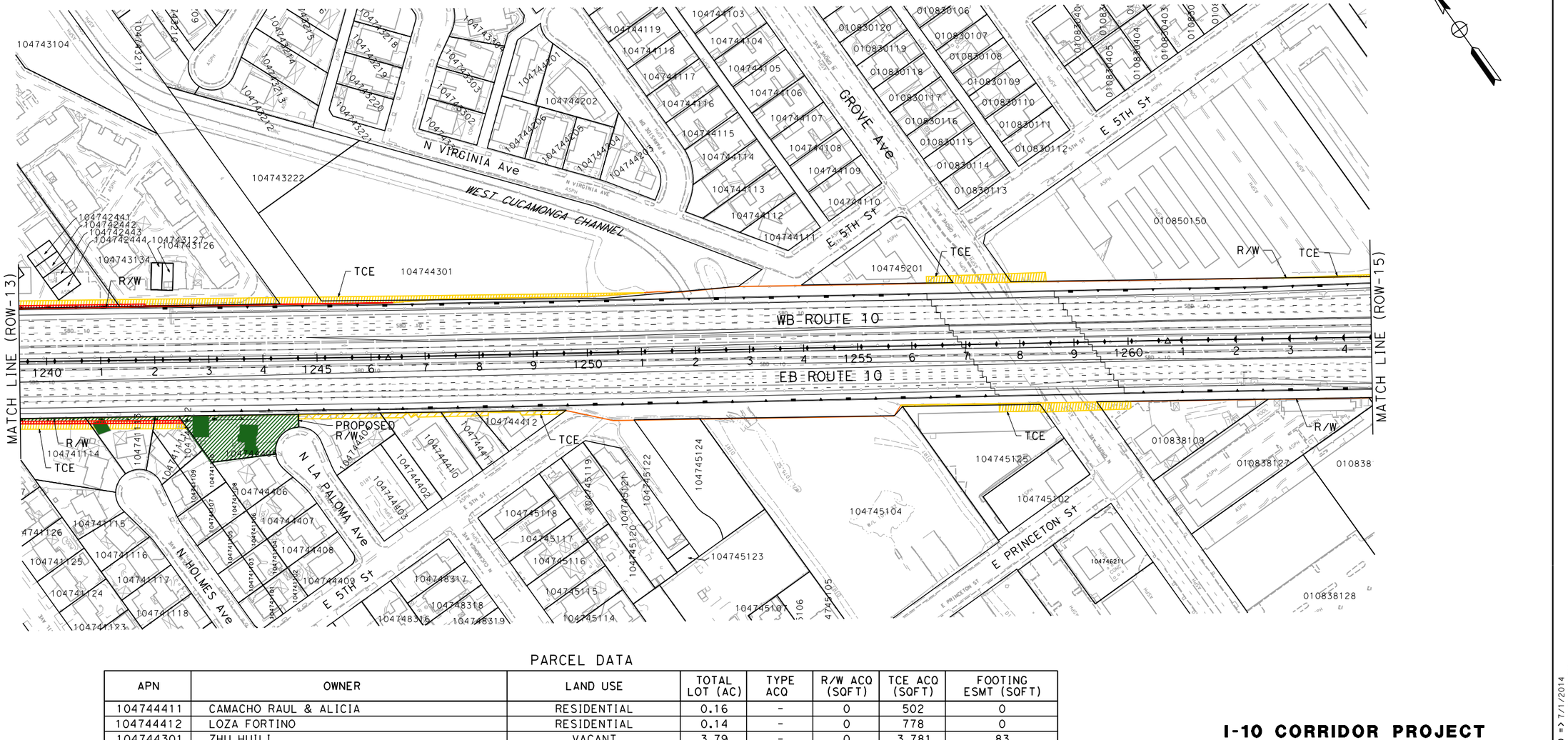

PARCEL DATA

APN	OWNER	LAND USE	TOTAL LOT (AC)	TYPE ACQ	R/W ACQ (SQFT)	TCE ACQ (SQFT)	FOOTING ESMT (SQFT)
104744411	CAMACHO RAUL & ALICIA	RESIDENTIAL	0.16	-	0	502	0
104744412	LOZA FORTINO	RESIDENTIAL	0.14	-	0	778	0
104744301	ZHU HUILI	VACANT	3.79	-	0	3,781	83
104745201	CARDOSO LOURDES	RETAIL	0.44	-	0	552	0
-	CITY OF ONTARIO	-	-	-	0	1,567	0
010850150	WWP-HSRE ONTARIO LLC	COMMERCIAL	4.43	-	0	1,745	0
104745125	PATEL NARAYAN AMBALAL	RSDNTL/HOTEL/RESORTS	0.35	-	0	1,611	0
-	CITY OF ONTARIO	-	-	-	0	1,666	0
010838109	HALGREN FAMILY TRUST 1/26/88	SHOPPING CENTERS	1.03	-	0	818	0

I-10 CORRIDOR PROJECT
ALTERNATIVE 3 - EXPRESS LANES
RIGHT OF WAY EXHIBIT

SCALE: 1"=100'

ROW-14

REVISED BY | DATE REVISED

CALCULATED-DESIGNED BY | CHECKED BY

CONSULTANT FUNCTIONAL SUPERVISOR

STATE OF CALIFORNIA - DEPARTMENT OF TRANSPORTATION

Caltrans

FILE: c:\pw_working\ptgpwise\p0038499\dms55413\80C250eo14.dgn
DATE: 7/1/2014
SCALE: 200.000 FT. / in.
PLTDRV: c:\pw_working\ptgpwise\p0038499\dms11231\I-10_STRIPMAPS_pdf_half_size.plt
PENTBL: pw:\\xpla02pwint01.parsons.com:PTGPWISE\Documents\I-10_HOV\CAD\STANDARDS\PEN_TBL\I-10.tbl

LAST REVISION | DATE PLOTTED => 7/1/2014 | TIME PLOTTED => 2:51:12 PM
00-00-00

BORDER LAST REVISED 7/2/2010 | USERNAME => p0038499 | DGN FILE => c:\pw_working\ptgpwise\p0038499\dms55413\80C250eo14.dgn | RELATIVE BORDER SCALE IS IN INCHES 0 1 2 3 | UNIT 0000 | PROJECT NUMBER & PHASE 08000000401

Dist	COUNTY	ROUTE	POST MILES TOTAL PROJECT	SHEET No.	TOTAL SHEETS
07, 08	LA,SBd	10	44.9/48.3, 0.0/R37.0		

REGISTERED CIVIL ENGINEER DATE

PLANS APPROVAL DATE

REGISTERED PROFESSIONAL ENGINEER No. Exp. CIVIL STATE OF CALIFORNIA

THE STATE OF CALIFORNIA OR ITS OFFICERS OR AGENTS SHALL NOT BE RESPONSIBLE FOR THE ACCURACY OR COMPLETENESS OF SCANNED COPIES OF THIS PLAN SHEET.

PARSONS
2201 DUPONT DRIVE
SUITE 200
IRVINE, CA 92612

SAN BERNARDINO
ASSOCIATED GOVERNMENTS
1170 W. 3RD STREET
SAN BERNARDINO, CA 92410

NOTE:

FOR ACCURATE RIGHT OF WAY DATA, CONTACT RIGHT OF WAY ENGINEERING AT THE DISTRICT OFFICE.

PARCEL DATA

APN	OWNER	LAND USE	TOTAL LOT (AC)	TYPE ACQ	R/W ACQ (SQFT)	TCE ACQ (SQFT)	FOOTING ESMT (SQFT)
010850143	WWP-HSRE ONTARIO GE LLC	COMMERCIAL	2.17	-	0	1,371	0
010850146	W & W ONTARIO PARTNERS LLC	AUTOMOTIVE USES	1.26	-	0	2,297	140
010838207	KSKB HOLDINGS LLC	RESIDENTIAL	19.68	P	716	9,333	2,159
010838130	MISTY LAKE PROPERTIES LP	RETAIL SALES	2.11	-	0	1,098	0
010838132	ANIVIN INC	RSDNTL/HOTEL/RESORTS	1.02	-	0	1,542	0
010838123	WYNN RON	RESTAURANT	0.88	-	0	1,695	122
011020246	SALEHRABI SHAY S	VACANT	0.49	-	0	786	0
011020224	PADILLA JOSE A SALVADOR JUANITA	RESIDENTIAL	0.20	-	0	439	0
011020223	AGUIRRE NICOLAS & IRMA R	RESIDENTIAL	0.17	-	0	682	0
011020222	GUEREQUE NORMA A	RESIDENTIAL	0.17	-	0	566	0
011042205	HICKS KAREN S	RESIDENTIAL	0.21	-	0	352	0
011042204	CRINER JAMES CHARLES	RESIDENTIAL	0.17	-	0	247	0
011042225	VEGA OCTAVIO S & ROSA P	RESIDENTIAL	0.21	-	0	410	0
011042224	ALLENDE MIGUEL & JUANA (SP-MIGUEL)	RESIDENTIAL	0.18	-	0	931	206

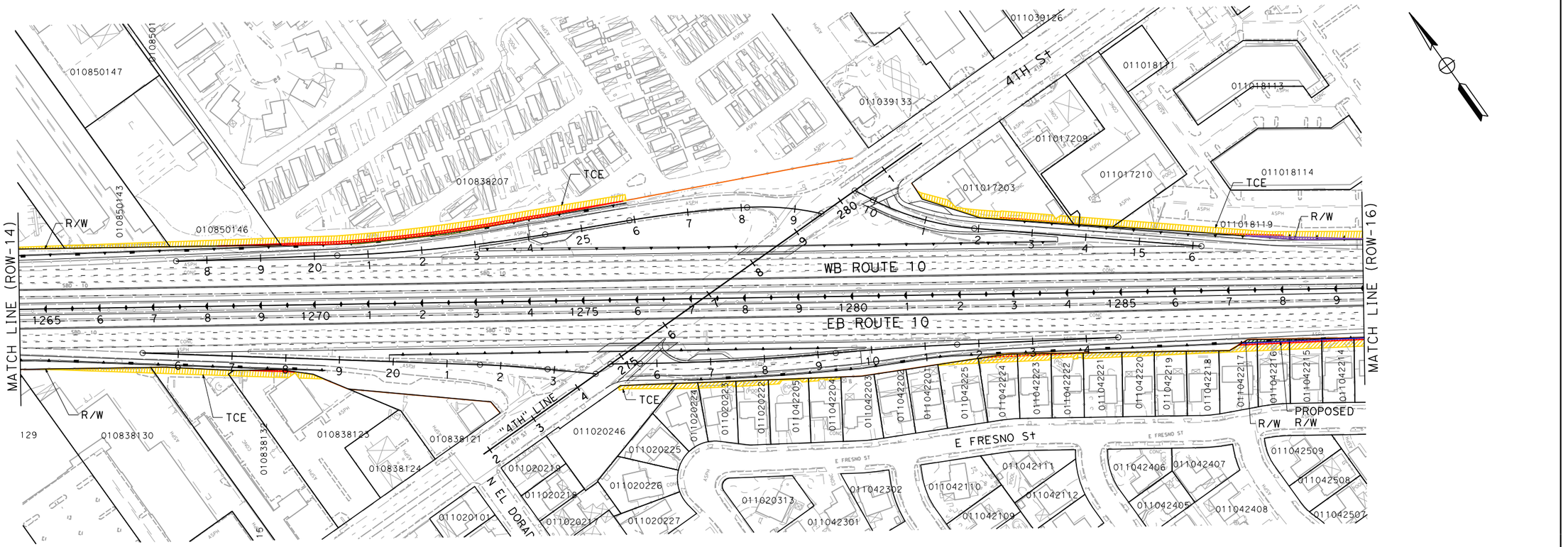

PARCEL DATA

APN	OWNER	LAND USE	TOTAL LOT (AC)	TYPE ACQ	R/W ACQ (SQFT)	TCE ACQ (SQFT)	FOOTING ESMT (SQFT)
011042223	AVILA JOSE ISABEL	RESIDENTIAL	0.17	-	0	833	210
011042222	FLORES MARTHA	RESIDENTIAL	0.17	-	0	483	96
011042221	FLORES GONZALO ANDRADE HERNANDEZ LAURA	RESIDENTIAL	0.20	-	0	699	10
011042220	FERRERI GARY S	RESIDENTIAL	0.17	-	0	469	0
011042219	ELIZONDO FRANCISCA	RESIDENTIAL	0.17	-	0	366	0
011042218	GONZALES GILBERT M & ROSA L FAM TRU	RESIDENTIAL	0.16	-	0	264	0
011042217	PEASE STEVEN D & CHRISTINA D	RESIDENTIAL	0.20	P	161	713	99
011042216	MARTINEZ MARICELA	RESIDENTIAL	0.17	P	334	900	180
011042215	STANSBURY JOHN JR & BRENDA	RESIDENTIAL	0.17	P	231	899	180
011042214	LUCAS JUAN T CARRIZALES GLORIA RODRIGUE	RESIDENTIAL	0.17	P	128	899	180
011017203	CITY OF ONTARIO	VACANT	0.69	-	0	3,267	164
011017209	DE BERARD CHARLES & HELEN TR 6-21-8	MINI MART	0.46	-	0	214	4
011017210	HP LODGING LLC	RSDNTL/HOTEL/RESORTS	0.97	-	0	883	5
011018119	1600 E 4TH STREET LLC	PARKING LOT	9.27	P	535	12,918	240

I-10 CORRIDOR PROJECT
ALTERNATIVE 3 - EXPRESS LANES

RIGHT OF WAY EXHIBIT

SCALE: 1"=100'

ROW-15

REVISED BY	DATE REVISED

CALCULATED-DESIGNED BY

CHECKED BY

CONSULTANT FUNCTIONAL SUPERVISOR

STATE OF CALIFORNIA - DEPARTMENT OF TRANSPORTATION

Caltrans

FILE: c:\pw_working\ptgpwise\p0038499\dms55413\80C250ea15.dgn
DATE: 7/1/2014
SCALE: 200.000 FT. / in.
PLTDRV: c:\pw_working\ptgpwise\p0038499\dms11231\I-10_STRIPMAPS_pdf_half_size.plt
PENTBL: pw:\\tplo02pwinfo1.parsons.com:PTGPWISE\Documents\I-10_HOV\CAD\STANDARDS\PEN_TBL\I-10.tbl

LAST REVISION 00-00-00
DATE PLOTTED => 7/1/2014
TIME PLOTTED => 2:51:21 PM

BORDER LAST REVISED 7/2/2010

USERNAME => p0038499
DGN FILE => c:\pw_working\ptgpwise\p0038499\dms55413\80C250ea15.dgn

RELATIVE BORDER SCALE IS IN INCHES 0 1 2 3

UNIT 0000

PROJECT NUMBER & PHASE 08000000401

Dist	COUNTY	ROUTE	POST MILES TOTAL PROJECT	SHEET No.	TOTAL SHEETS
07, 08	LA,SBd	10	44.9/48.3, 0.0/R37.0		

REGISTERED CIVIL ENGINEER DATE

REGISTERED PROFESSIONAL ENGINEER — No. Exp. CIVIL — STATE OF CALIFORNIA

PLANS APPROVAL DATE

THE STATE OF CALIFORNIA OR ITS OFFICERS OR AGENTS SHALL NOT BE RESPONSIBLE FOR THE ACCURACY OR COMPLETENESS OF SCANNED COPIES OF THIS PLAN SHEET.

PARSONS
2201 DUPONT DRIVE
SUITE 200
IRVINE, CA 92612

SAN BERNARDINO
ASSOCIATED GOVERNMENTS
1170 W. 3RD STREET
SAN BERNARDINO, CA 92410

NOTE:

FOR ACCURATE RIGHT OF WAY DATA, CONTACT RIGHT OF WAY ENGINEERING AT THE DISTRICT OFFICE.

PARCEL DATA

APN	OWNER	LAND USE	TOTAL LOT (AC)	TYPE ACQ	R/W ACQ (SQFT)	TCE ACQ (SQFT)	FOOTING ESMT (SQFT)
011042213	PURDY MARGARET E TR	RESIDENTIAL	0.20	P	28	1,069	206
011042212	CEJA JANET	RESIDENTIAL	0.17	-	0	639	129
011042211	SMOLL BUDFORD C L TR & DOLORES H TR	RESIDENTIAL	0.17	-	0	817	97
011042210	HERNANDEZ SALVADOR HERNANDEZ ALBERTO	RESIDENTIAL	0.17	-	0	786	66
011042209	GARCIA JESUS	RESIDENTIAL	0.20	-	0	671	38
011042208	TAMAYO MARIA M TAMAYO JONATHON	RESIDENTIAL	0.17	-	0	585	3
011042207	CORTEZ RAMOS JOSE M ESQUIVEL GUILLERMINA	RESIDENTIAL	0.17	-	0	644	0
011042206	ALCALA GUADALUPE & CARMEN	RESIDENTIAL	0.17	-	0	2,003	0
011014468	AMBERWOOD VILLAGE	MISCELLANEOUS	1.08	-	0	500	0
011014463	ML CASA III LP	MULTI FAMILY RESIDENTIAL	2.74	-	0	2,904	0
011019143	ML CASA III LP	MULTI FAMILY RESIDENTIAL	2.74	-	0	6,416	0
011019133	DS HOTEL INVESTMENTS INC	RSDNTL/HOTEL/RESORTS	5.02	P	731	10,705	0
011035120	HOYOS PEDRO	RESIDENTIAL	0.18	-	0	189	0
011035119	GUTIERREZ MONICA	RESIDENTIAL	0.14	-	0	431	0
011035118	CHELENAS TRUST 11-5-96	RESIDENTIAL	0.14	-	0	305	0
011035117	ZAMBRANO LETICIA	RESIDENTIAL	0.14	-	0	364	0
011035116	MOZO DOMITILA	RESIDENTIAL	0.14	-	0	363	0
011035115	OWENS CARLYNE L	RESIDENTIAL	0.14	-	0	428	0
011035114	ROSS DOUGLAS G & LYNNDA K	RESIDENTIAL	0.14	-	0	427	0
011035113	TOSCANO JAIME A	RESIDENTIAL	0.14	-	0	427	0
011035112	GUZMAN JUAN A & CELIDA B	RESIDENTIAL	0.15	-	0	464	0
011035111	GARCIA RAUL R & SILVIA	RESIDENTIAL	0.14	-	0	357	0
011035110	SORIANO ROEL	RESIDENTIAL	0.14	-	0	351	0
011035109	PALMA PILAR D C	RESIDENTIAL	0.14	-	0	411	0

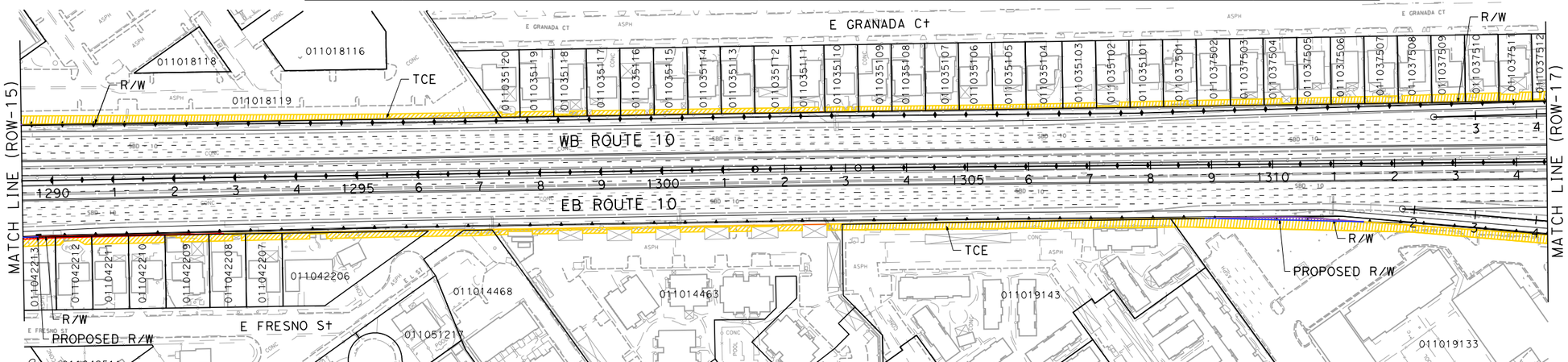

PARCEL DATA

APN	OWNER	LAND USE	TOTAL LOT (AC)	TYPE ACQ	R/W ACQ (SQFT)	TCE ACQ (SQFT)	FOOTING ESMT (SQFT)
011035108	MARTINEZ JUAN & CONCEPCION	RESIDENTIAL	0.14	-	0	405	0
011035107	HUNDLEY LURADEAN 2003 REVOCABLE TRU	RESIDENTIAL	0.14	-	0	398	0
011035106	GARCIA GONZALO	RESIDENTIAL	0.14	-	0	392	0
011035105	LONG ROBERT M & RICHARD L JR.	RESIDENTIAL	0.14	-	0	387	0
011035104	YONGVANICH ROSARIO TY	RESIDENTIAL	0.15	-	0	438	0
011035103	MARTINEZ JAIME E	RESIDENTIAL	0.14	-	0	424	0
011035102	ANICETO FAMILY REVOC LIVING TR 9/28	RESIDENTIAL	0.14	-	0	236	0
011035101	REYES FARLEY	RESIDENTIAL	0.14	-	0	468	0
011037501	PINEDA JOSE MOLINA	RESIDENTIAL	0.14	-	0	414	0
011037502	FOREMAN KENNETH W SR & ERICA L	RESIDENTIAL	0.14	-	0	509	0
011037503	CAMPBELL DANIEL & COREY	RESIDENTIAL	0.14	-	0	530	0
011037504	HERNANDEZ EDHY I	RESIDENTIAL	0.14	-	0	430	0
011037505	COURSEY WALTER L & CHERYL L	RESIDENTIAL	0.14	-	0	573	0
011037506	SANTANA CARLOS H	RESIDENTIAL	0.14	-	0	594	0
011037507	GODINEZ LEONEL GODINEZ ELIDA	RESIDENTIAL	0.14	-	0	606	0
011037508	MALDONADO JORGE	RESIDENTIAL	0.14	-	0	590	0
011037509	SWEIDAN GREGORY B & MARIA	RESIDENTIAL	0.14	-	0	694	0
011037510	GUTIERREZ GABRIEL GUTIERREZ ORALIA B	RESIDENTIAL	0.14	-	0	735	0
011037511	CUEVA DEANN & JUAN	RESIDENTIAL	0.14	-	0	668	0
011037512	CULWELL DONALD L SR AND IRENE	RESIDENTIAL	0.14	-	0	514	0

I-10 CORRIDOR PROJECT
ALTERNATIVE 3 - EXPRESS LANES

RIGHT OF WAY EXHIBIT

SCALE: 1"=100'

ROW-16

REVISED BY | DATE REVISED

CALCULATED-DESIGNED BY | CHECKED BY

CONSULTANT FUNCTIONAL SUPERVISOR

STATE OF CALIFORNIA - DEPARTMENT OF TRANSPORTATION

LAST REVISION | DATE PLOTTED => 7/1/2014
00-00-00 | TIME PLOTTED => 2:51:30 PM

FILE: c:\pw_working\ptgpwise\p0038499\dms55413\80C250ea16.dgn
T/CONV: 7/7/2014
SCALE: 200.000 FT. / in.
PLTDRV: c:\pw_working\ptgpwise\p0038499\dms11231\I-10_STRIPMAPS_pdf_half_size.plt
PENTBL: pw:\\txpla02pwinf01.parsons.com:PTGPWISE\Documents\I-10_HOV\CAD\STANDARDS\PEN_TBL\I-10.tbl

BORDER LAST REVISED 7/2/2010 | USERNAME => p0038499 | DGN FILE => c:\pw_working\ptgpwise\p0038499\dms55413\80C250ea16.dgn | RELATIVE BORDER SCALE IS IN INCHES 0 1 2 3 | UNIT 0000 | PROJECT NUMBER & PHASE 08000000401

NOTE:

FOR ACCURATE RIGHT OF WAY DATA, CONTACT RIGHT OF WAY ENGINEERING AT THE DISTRICT OFFICE.

Dist	COUNTY	ROUTE	POST MILES TOTAL PROJECT	SHEET No.	TOTAL SHEETS
07, 08	LA,SBd	10	44.9/48.3, 0.0/R37.0		

REGISTERED CIVIL ENGINEER DATE

PLANS APPROVAL DATE

REGISTERED PROFESSIONAL ENGINEER No. Exp. CIVIL STATE OF CALIFORNIA

THE STATE OF CALIFORNIA OR ITS OFFICERS OR AGENTS SHALL NOT BE RESPONSIBLE FOR THE ACCURACY OR COMPLETENESS OF SCANNED COPIES OF THIS PLAN SHEET.

PARSONS
2201 DUPONT DRIVE
SUITE 200
IRVINE, CA 92612

SAN BERNARDINO ASSOCIATED GOVERNMENTS
1170 W. 3RD STREET
SAN BERNARDINO, CA 92410

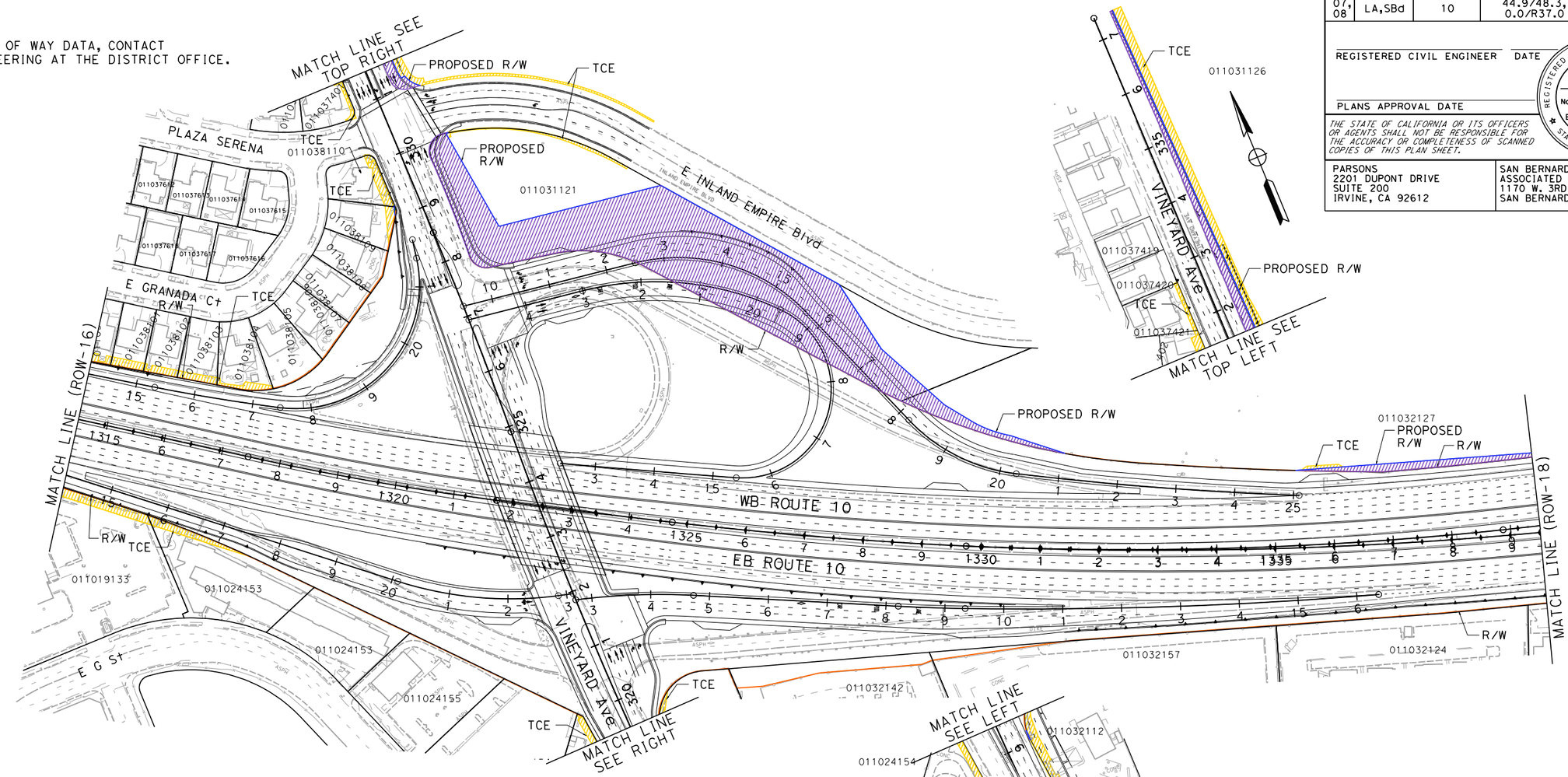

PARCEL DATA

APN	OWNER	LAND USE	TOTAL LOT (AC)	TYPE ACQ	R/W ACQ (SQFT)	TCE ACQ (SQFT)	FOOTING ESMT (SQFT)
011026114	VINEYARD & D STREET LTD	RESTAURANT	0.74	-	0	2,210	0
011026116	VINEYARD AIRPORT CENTER LLC	RETAIL SALES	1.30	-	0	2,015	0
011032156	RAR2 INLAND EMPIRE OFFICES CA INC	OFFICE	3.81	-	0	3,458	0
011032141	DENNYS INC	RESTAURANT	0.89	-	0	1,845	0
011032142	ONTARIO SUPER 8 INC	RSDNTL/HOTEL/RESORTS	3.00	-	0	313	0
011032112	PADASH INC	AUTOMATIVE USES	0.65	P	6	2,732	0
011031126	CRAIG DEVELOPMENT CORP	GARAGE	174.06	P	7,098	9,953	0
011031121	CRAIG DEVELOPMENT CORP	VACANT	3.30	P	92,405	1,052	0
011032127	CRAIG DEVELOPMENT CORP	VACANT	26.07	P	8,091	1,754	0
011019133	DS HOTEL INVESTMENTS INC	RSDNTL/HOTEL/RESORTS	5.02	P	731	10,705	0
011024153	BALGOPAL INVESTMENTS INC	RSDNTL/HOTEL/RESORTS	1.08	-	0	1,497	0
011037512	CULWELL DONALD L SR AND IRENE	RESIDENTIAL	0.14	-	0	514	0
011038101	CAMBIO FAMILY TRUST 1/24/97	RESIDENTIAL	0.14	-	0	766	0
011038102	THOMAS KADER R	RESIDENTIAL	0.14	-	0	638	0
011038103	CHEN WEN TU & AMANDA YU-FANG	RESIDENTIAL	0.14	-	0	779	0
011038104	SANCHEZ DESERIE N	RESIDENTIAL	0.17	-	0	750	0
011038109	LATTIER VIVIAN SPEIGHTS GREGORY P	RESIDENTIAL	0.16	P	23	609	0
011038110	HEREDIA SALLY	RESIDENTIAL	0.16	P	1	1,279	0
011037401	COBB GLENN L	RESIDENTIAL	0.21	-	0	775	0
011037421	YING TAO LLC	RESIDENTIAL	0.59	-	0	458	0
011024150	IN-N-OUT BURGERS INC	RESTAURANT	5.39	-	0	2,408	0
011026112	BERTONE JOHN RICHARD TR-ES KJERULF FAMILY	RESTAURANT	0.61	-	0	2,359	0

I-10 CORRIDOR PROJECT
ALTERNATIVE 3 - EXPRESS LANES
RIGHT OF WAY EXHIBIT

SCALE: 1"=100'

ROW-17

REVISED BY | DATE REVISED | CALCULATED-DESIGNED BY | CHECKED BY | CONSULTANT FUNCTIONAL SUPERVISOR | STATE OF CALIFORNIA - DEPARTMENT OF TRANSPORTATION

LAST REVISION 00-00-00 | DATE PLOTTED => 7/1/2014 | TIME PLOTTED => 2:51:37 PM

FILE: c:\pw_working\ptgpwise\p0038499\dms55413\80C250ea17.dgn
DATE: 7/1/2014
SCALE: 200.000 FT. / in.
PLTDRV: c:\pw_working\ptgpwise\p0038499\cms11231\I-10_STRIPMAPS_pdf_nolf_sizeout
PENTBL: pw:\\xploo22win101.parsons.com:PTGPWISE\Documents\I-10_HOV\CADD\STANDARDS\PEN_TBL\I-10.tbl

BORDER LAST REVISED 7/2/2010 | USERNAME => p0038499 | DGN FILE => c:\pw_working\ptgpwise\p0038499\dms55413\80C250ea17.dgn | RELATIVE BORDER SCALE IS IN INCHES 0 1 2 3 | UNIT 0000 | PROJECT NUMBER & PHASE 08000000401

NOTE:

FOR ACCURATE RIGHT OF WAY DATA, CONTACT
RIGHT OF WAY ENGINEERING AT THE DISTRICT OFFICE.

Dist	COUNTY	ROUTE	POST MILES TOTAL PROJECT	SHEET No.	TOTAL SHEETS
07, 08	LA,SBd	10	44.9/48.3, 0.0/R37.0		

REGISTERED CIVIL ENGINEER DATE

PLANS APPROVAL DATE

REGISTERED PROFESSIONAL ENGINEER No. Exp. CIVIL STATE OF CALIFORNIA

THE STATE OF CALIFORNIA OR ITS OFFICERS OR AGENTS SHALL NOT BE RESPONSIBLE FOR THE ACCURACY OR COMPLETENESS OF SCANNED COPIES OF THIS PLAN SHEET.

PARSONS
2201 DUPONT DRIVE
SUITE 200
IRVINE, CA 92612

SAN BERNARDINO
ASSOCIATED GOVERNMENTS
1170 W. 3RD STREET
SAN BERNARDINO, CA 92410

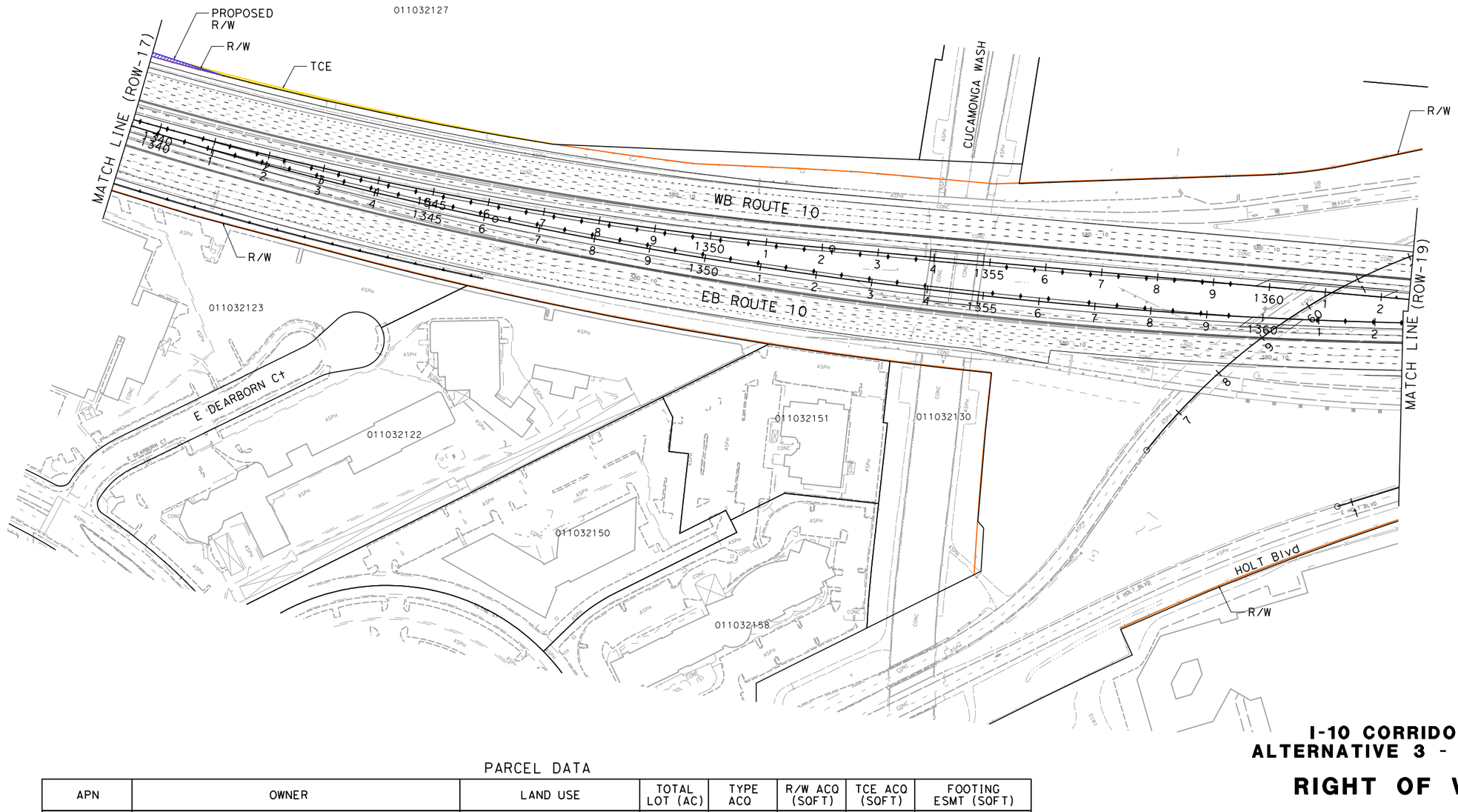

PARCEL DATA

APN	OWNER	LAND USE	TOTAL LOT (AC)	TYPE ACQ	R/W ACQ (SQFT)	TCE ACQ (SQFT)	FOOTING ESMT (SQFT)
011032127	CRAIG DEVELOPMENT CORP	VACANT	26.07	P	8,091	1,754	0

I-10 CORRIDOR PROJECT
ALTERNATIVE 3 - EXPRESS LANES

RIGHT OF WAY EXHIBIT

SCALE: 1"=100'

ROW-18

REVISED BY | DATE REVISED

CALCULATED-DESIGNED BY | CHECKED BY

SUPERVISOR | CONSULTANT FUNCTIONAL

STATE OF CALIFORNIA - DEPARTMENT OF TRANSPORTATION

Caltrans

FILE: c:\pw_working\ptgpwise\p0038499\dms55413\80C250ea18.dgn
DATE: 7/1/2014
SCALE: 200.000 FT. / in.
PLTDRV: c:\pw_working\ptgpwise\p0038499\dms11231\I-10_STRIPMAPS_pdf_half_size.plt
PENTBL: pw:\\xpla02pwint01.parsons.com:PTGPWISE\Documents\I-10_HOV\CAD\STANDARDS\PEN_TBL\I-10.tbl

LAST REVISION | DATE PLOTTED => 7/1/2014
00-00-00 | TIME PLOTTED => 2:51:48 PM

BORDER LAST REVISED 7/2/2010 | USERNAME => p0038499 | DGN FILE => c:\pw_working\ptgpwise\p0038499\dms55413\80C250ea18.dgn | RELATIVE BORDER SCALE IS IN INCHES 0 1 2 3 | UNIT 0000 | PROJECT NUMBER & PHASE 08000000401

Dist	COUNTY	ROUTE	POST MILES TOTAL PROJECT	SHEET No.	TOTAL SHEETS
07, 08	LA,SBd	10	44.9/48.3, 0.0/R37.0		

REGISTERED CIVIL ENGINEER DATE

PLANS APPROVAL DATE

REGISTERED PROFESSIONAL ENGINEER No. Exp. CIVIL STATE OF CALIFORNIA

THE STATE OF CALIFORNIA OR ITS OFFICERS OR AGENTS SHALL NOT BE RESPONSIBLE FOR THE ACCURACY OR COMPLETENESS OF SCANNED COPIES OF THIS PLAN SHEET.

PARSONS
2201 DUPONT DRIVE
SUITE 200
IRVINE, CA 92612

SAN BERNARDINO
ASSOCIATED GOVERNMENTS
1170 W. 3RD STREET
SAN BERNARDINO, CA 92410

NOTE:

FOR ACCURATE RIGHT OF WAY DATA, CONTACT RIGHT OF WAY ENGINEERING AT THE DISTRICT OFFICE.

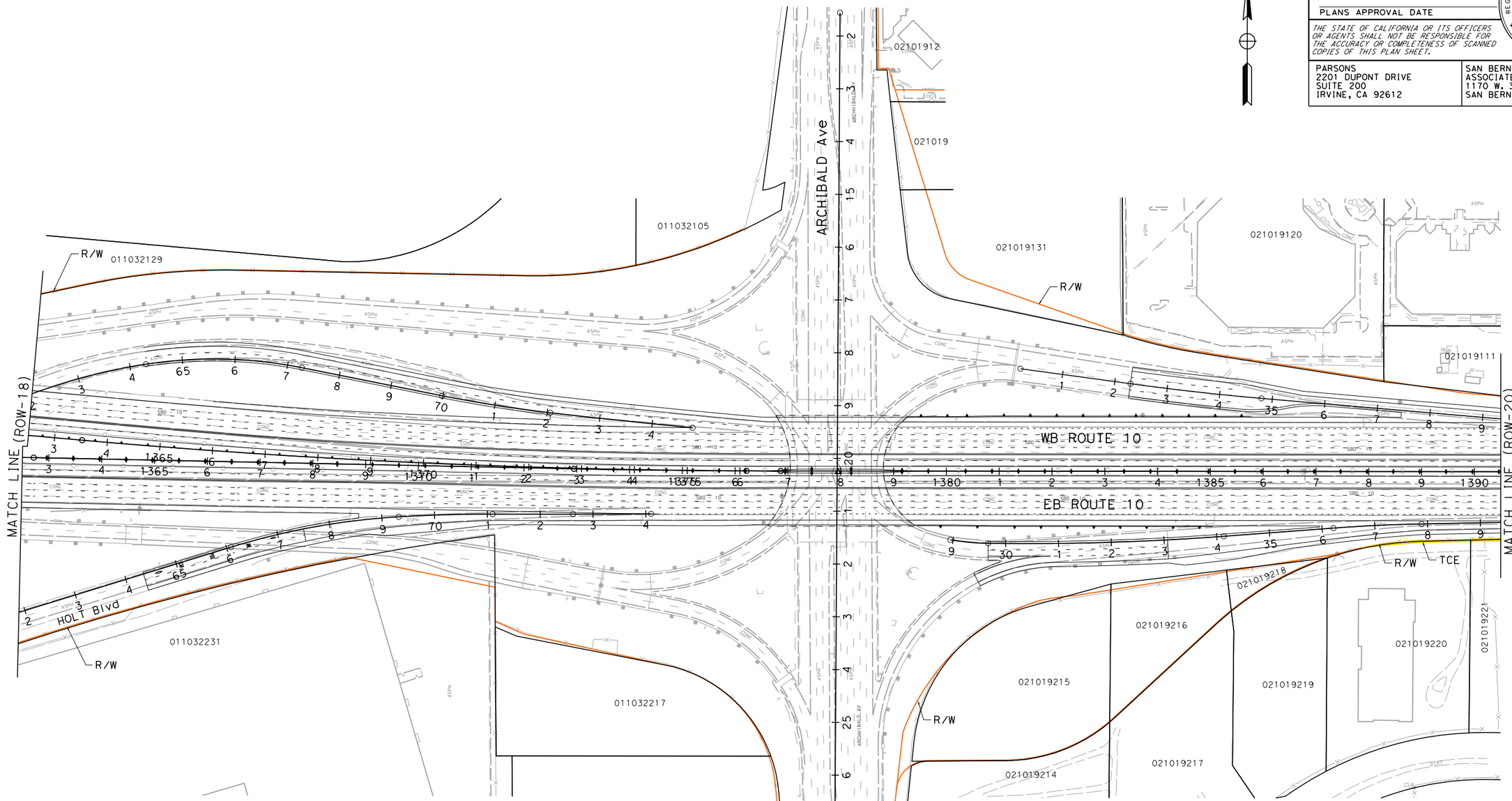

APN	OWNER	LAND USE	TOTAL LOT (AC)	TYPE ACQ	R/W ACQ (SQFT)	TCE ACQ (SQFT)

PARCEL DATA

APN	OWNER	LAND USE	TOTAL LOT (AC)	TYPE ACQ	R/W ACQ (SQFT)	TCE ACQ (SQFT)	FOOTING ESMT (SQFT)
021019220	TNHYIF REIV INDIA LLC	OFFICE	2.37	-	0	691	0
021019221	TNHYIF REIV INDIA LLC	PARKING LOT	6.03	-	0	4,321	0

I-10 CORRIDOR PROJECT
ALTERNATIVE 3 - EXPRESS LANES
RIGHT OF WAY EXHIBIT

SCALE: 1"=100'

ROW-19

STATE OF CALIFORNIA - DEPARTMENT OF TRANSPORTATION

Caltrans

CONSULTANT FUNCTIONAL SUPERVISOR

CALCULATED-DESIGNED BY

CHECKED BY

REVISED BY

DATE REVISED

FILE: c:\pw_working\ptgpwise\p0038499\dms55413\80C250ea19.dgn
DATE: 7/1/2014
SCALE: 200.000 FT / in.
PLTDRV: c:\pw_working\ptgpwise\p0038499\dms11231\I-10_STRIPMAPS_pdf_half_size.plt
PENTBL: pw:\\txpla02pwint01.parsons.com:PTGPWISE\Documents\I-10_HOV\CAD\STANDARDS\PEN_TBL\I-10.tbl

LAST REVISION 00-00-00

DATE PLOTTED => 7/1/2014
TIME PLOTTED => 2:52:00 PM

BORDER LAST REVISED 7/2/2010

USERNAME => p0038499
DGN FILE => c:\pw_working\ptgpwise\p0038499\dms55413\80C250ea19.dgn

RELATIVE BORDER SCALE IS IN INCHES 0 1 2 3

UNIT 0000

PROJECT NUMBER & PHASE 08000000401

NOTE:

FOR ACCURATE RIGHT OF WAY DATA, CONTACT
RIGHT OF WAY ENGINEERING AT THE DISTRICT OFFICE.

Dist	COUNTY	ROUTE	POST MILES TOTAL PROJECT	SHEET No.	TOTAL SHEETS
07, 08	LA,SBd	10	44.9/48.3, 0.0/R37.0		

REGISTERED CIVIL ENGINEER DATE

PLANS APPROVAL DATE

REGISTERED PROFESSIONAL ENGINEER No. Exp. CIVIL STATE OF CALIFORNIA

THE STATE OF CALIFORNIA OR ITS OFFICERS OR AGENTS SHALL NOT BE RESPONSIBLE FOR THE ACCURACY OR COMPLETENESS OF SCANNED COPIES OF THIS PLAN SHEET.

PARSONS
2201 DUPONT DRIVE
SUITE 200
IRVINE, CA 92612

SAN BERNARDINO
ASSOCIATED GOVERNMENTS
1170 W. 3RD STREET
SAN BERNARDINO, CA 92410

PARCEL DATA

APN	OWNER	LAND USE	TOTAL LOT (AC)	TYPE ACQ	R/W ACQ (SQFT)	TCE ACQ (SQFT)	FOOTING ESMT (SQFT)
021019221	TNHYIF REIV INDIA LLC	PARKING LOT	6.03	-	0	4,321	0
021019222	TINHYIF REIV INDIA LLC	VACANT	2.08	P	300	3,236	405
021019223	TINHYIF REIV INDIA LLC	VACANT	1.69	P	1,450	2,715	453
021919224	TINHYIF REIV INDIA LLC	VACANT	3.17	P	4,056	5,282	880
021055101	DAY-MINNICH ASHLEY IRREVOCABLE TRUS	VACANT	2.34	P	4,807	5,992	999
021055112	CENTRELAKE HOSPITALITY INC	HOTEL	2.40	P	2,256	2,698	450
021055113	OSAKA-PANDA ONTARIO LTD	RESTAURANT	1.74	P	6,850	7,661	1,154
021055114	CHAMPANA DEVELOPMENT GROUP	OFFICE	1.69	P	4,309	4,865	783
021019115	AP-TRANSPARK LLC	OFFICE	15.35	-	0	4,075	0
021019116	AP-TRANSPARK LLC	COMMERCIAL	10.82	-	0	7,334	0
021019113	SEDONA COURT ADJACENT LLC	PARKING LOT	1.81	-	0	2,708	0

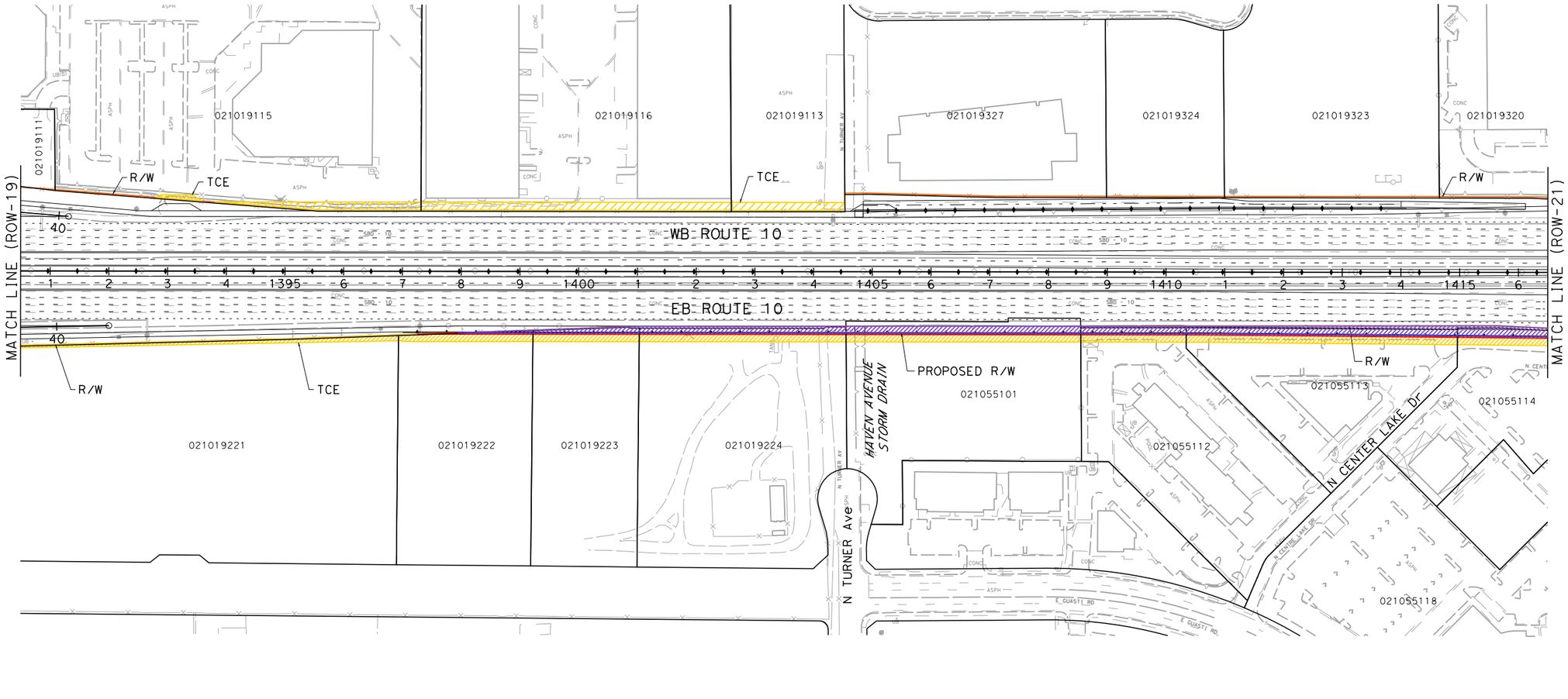

I-10 CORRIDOR PROJECT
ALTERNATIVE 3 - EXPRESS LANES

RIGHT OF WAY EXHIBIT

SCALE: 1"=100'

ROW-20

REVISED BY | DATE REVISED

CALCULATED-DESIGNED BY | CHECKED BY

CONSULTANT FUNCTIONAL SUPERVISOR

STATE OF CALIFORNIA - DEPARTMENT OF TRANSPORTATION

Caltrans

LAST REVISION 00-00-00 | DATE PLOTTED => 7/1/2014 | TIME PLOTTED => 2:52:09 PM

FILE: c:\pw_working\ptgpwise\p0038499\dms55413\80C250ea20.dgn
DATE: 7/1/2014
SCALE: 200.000 FT. / in.
PLTDRV: c:\pw_working\ptgpwise\p0038499\dms11231\I-10_STRIPMAPS_pdf_half_size.plt
PENTBL: pw:\\xpla02pwinf01.parsons.com:PTGPWISE\Documents\I-10_HOV\CAD\STANDARDS\PEN_TBL\I-10.tbl

BORDER LAST REVISED 7/2/2010 | USERNAME => p0038499 | DGN FILE => c:\pw_working\ptgpwise\p0038499\dms55413\80C250ea20.dgn | RELATIVE BORDER SCALE IS IN INCHES 0 1 2 3 | UNIT 0000 | PROJECT NUMBER & PHASE 08000000401

Dist	COUNTY	ROUTE	POST MILES TOTAL PROJECT	SHEET No.	TOTAL SHEETS
07, 08	LA,SBd	10	44.9/48.3, 0.0/R37.0		

REGISTERED CIVIL ENGINEER DATE

PLANS APPROVAL DATE

REGISTERED PROFESSIONAL ENGINEER No. Exp. CIVIL STATE OF CALIFORNIA

THE STATE OF CALIFORNIA OR ITS OFFICERS OR AGENTS SHALL NOT BE RESPONSIBLE FOR THE ACCURACY OR COMPLETENESS OF SCANNED COPIES OF THIS PLAN SHEET.

PARSONS
2201 DUPONT DRIVE
SUITE 200
IRVINE, CA 92612

SAN BERNARDINO
ASSOCIATED GOVERNMENTS
1170 W. 3RD STREET
SAN BERNARDINO, CA 92410

NOTE:

FOR ACCURATE RIGHT OF WAY DATA, CONTACT RIGHT OF WAY ENGINEERING AT THE DISTRICT OFFICE.

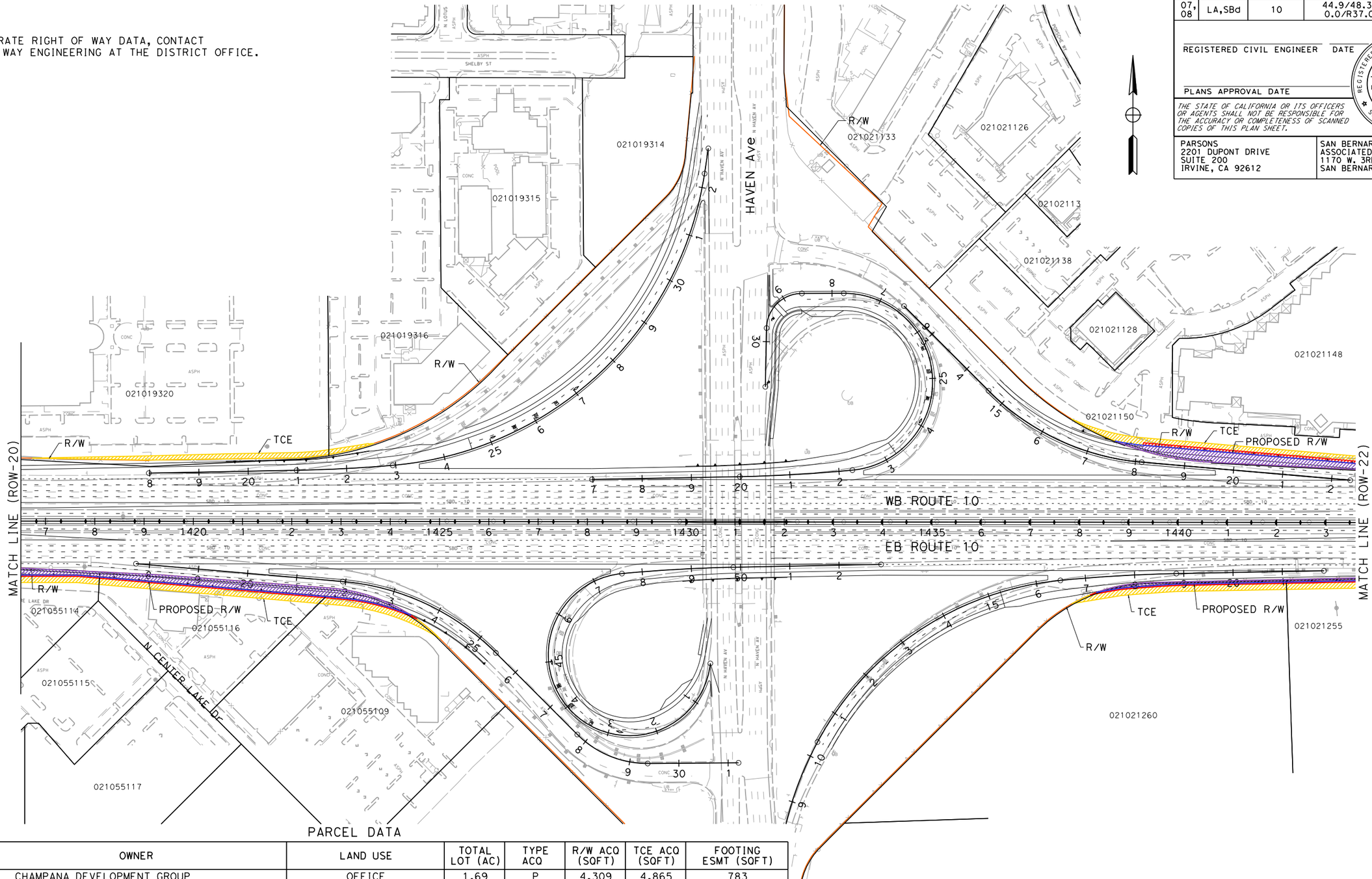

PARCEL DATA

APN	OWNER	LAND USE	TOTAL LOT (AC)	TYPE ACQ	R/W ACQ (SQFT)	TCE ACQ (SQFT)	FOOTING ESMT (SQFT)
021055114	CHAMPANA DEVELOPMENT GROUP	OFFICE	1.69	P	4,309	4,865	783
021055116	W E ONTARIO LLC	RESTAURANT	1.61	P	7,331	6,821	1,151
021055109	DLR HOLDINGS 4 LLC	OFFICE	4.00	P	1,960	3,303	465
021019320	SOUTHWEST REGIONAL COUNCIL OF CARPEN	SCHOOLS	14.54	-	0	4,737	0
021019316	CEMDT PARK HAVEN LLC	OFFICE	4.28	-	0	608	0
021021150	SARKIS INVESTMENTS COMPANY LLC	PARKING LOT	9.14	P	10,054	12,182	3,244
021021260	PRIME A INVESTMENTS LLC	VACANT	7.03	P	2,026	6,185	985
021021255	ONTARIO REAL PROPERTY HOLDINGS LLC	AUTOMATIVE USES	8.05	P	2,667	6,527	1,089

I-10 CORRIDOR PROJECT
ALTERNATIVE 3 - EXPRESS LANES
RIGHT OF WAY EXHIBIT

SCALE: 1"=100'

ROW-21

STATE OF CALIFORNIA - DEPARTMENT OF TRANSPORTATION

Caltrans

CONSULTANT FUNCTIONAL SUPERVISOR

CALCULATED-DESIGNED BY

CHECKED BY

REVISED BY

DATE REVISED

FILE: c:\pw_working\ptgpwise\p0038499\dms55413\80C250ea21.dgn
DATE: 7/1/2014
SCALE: 200.000 FT / in.
PLTDRV: c:\pw_working\ptgpwise\p0038499\dms11231\I-10_STRIPMAPS_pdf_half_size.plt
PENTBL: pw:\\txpla02pwinf01.parsons.com:PTGPWISE\Documents\I-10_HOV\CAD\STANDARDS\PEN_TBL\I-10.tbl

LAST REVISION 00-00-00

DATE PLOTTED => 7/1/2014
TIME PLOTTED => 2:52:19 PM

BORDER LAST REVISED 7/2/2010

USERNAME => p0038499
DGN FILE => c:\pw_working\ptgpwise\p0038499\dms55413\80C250ea21.dgn

RELATIVE BORDER SCALE IS IN INCHES 0 1 2 3

UNIT 0000

PROJECT NUMBER & PHASE 08000000401

NOTE:

FOR ACCURATE RIGHT OF WAY DATA, CONTACT
RIGHT OF WAY ENGINEERING AT THE DISTRICT OFFICE.

Dist	COUNTY	ROUTE	POST MILES TOTAL PROJECT	SHEET No.	TOTAL SHEETS
07, 08	LA,SBd	10	44.9/48.3, 0.0/R37.0		

REGISTERED CIVIL ENGINEER DATE

PLANS APPROVAL DATE

REGISTERED PROFESSIONAL ENGINEER — No. Exp. CIVIL — STATE OF CALIFORNIA

THE STATE OF CALIFORNIA OR ITS OFFICERS OR AGENTS SHALL NOT BE RESPONSIBLE FOR THE ACCURACY OR COMPLETENESS OF SCANNED COPIES OF THIS PLAN SHEET.

PARSONS
2201 DUPONT DRIVE
SUITE 200
IRVINE, CA 92612

SAN BERNARDINO
ASSOCIATED GOVERNMENTS
1170 W. 3RD STREET
SAN BERNARDINO, CA 92410

PARCEL DATA

APN	OWNER	LAND USE	TOTAL LOT (AC)	TYPE ACQ	R/W ACQ (SQFT)	TCE ACQ (SQFT)	FOOTING ESMT (SQFT)
021021255	ONTARIO REAL PROPERTY HOLDINGS LLC	AUTOMATIVE USES	8.05	P	2,667	6,527	1,089
021021220	HEARTHSTONE PROPERTIES POMONA	INDUSTRIAL	8.00	P	1,256	3,728	728
021021232	501 PONDEROSA LLC	INDUSTRIAL	1.48	P	722	2,488	497
021021231	CITIZENS BUSINESS BANK	PARKING LOT	1.00	P	599	1,926	435
021021230	CITIZENS BUSINESS BANK	OFFICE	1.02	P	368	1,893	434
021021229	CITIZENS BUSINESS BANK	PARKING LOT	1.00	P	107	1,880	433
021021228	LARO PROPERTIES LP	COMMERCIAL	1.30	-	0	1,736	277
021021247	METROPOLITAN LIFE INSURANCE COMPANY METLIFE INVESTORS USA INSU	INDUSTRIAL	11.09	-	0	3,453	40
021021245	ROLLINS LEASING CORP	OFFICE	2.71	-	0	3,634	0
021021150	SARKIS INVESTMENTS COMPANY LLC	PARKING LOT	9.14	P	10,054	12,182	3,244

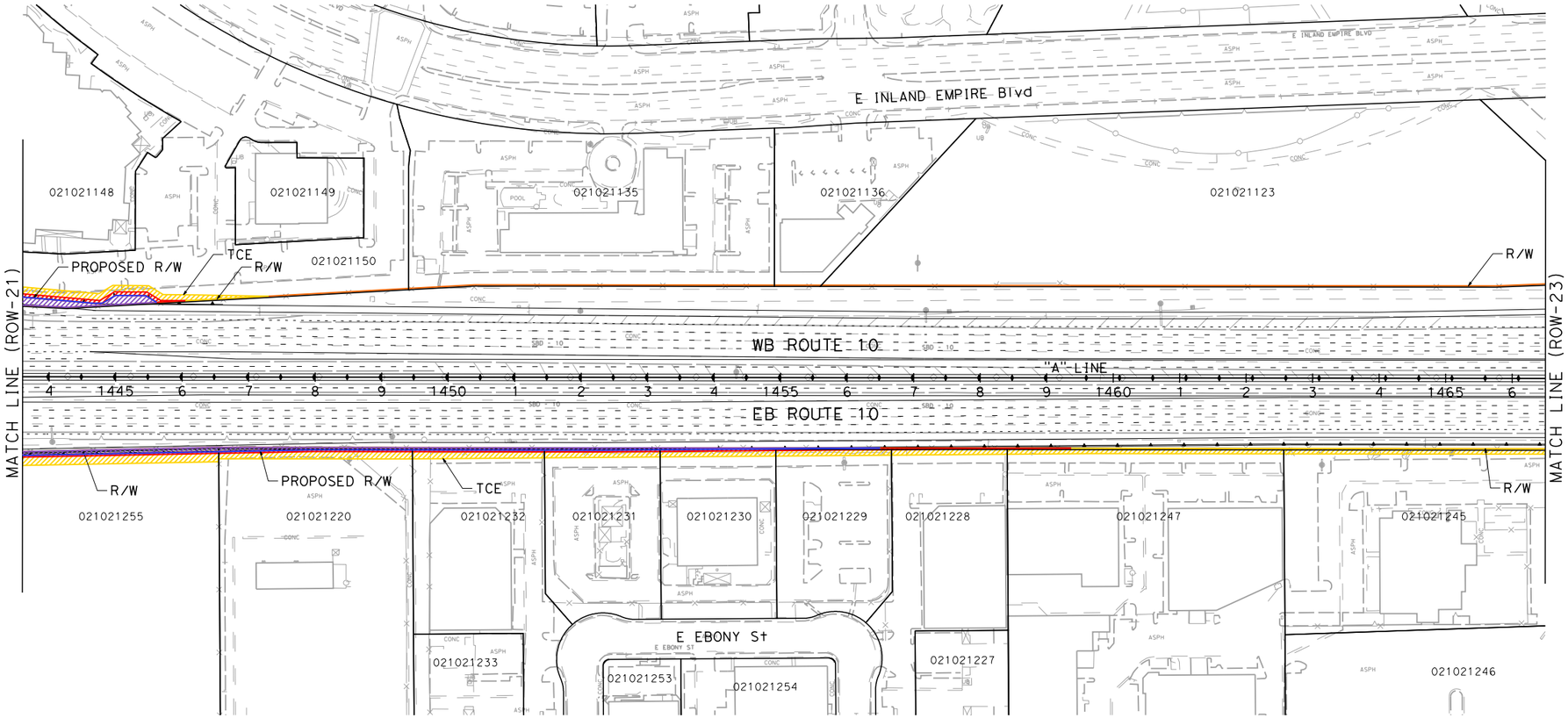

I-10 CORRIDOR PROJECT
ALTERNATIVE 3 - EXPRESS LANES

RIGHT OF WAY EXHIBIT

SCALE: 1"=100'

ROW-22

REVISED BY	DATE REVISED

CALCULATED-DESIGNED BY

CHECKED BY

CONSULTANT FUNCTIONAL SUPERVISOR

STATE OF CALIFORNIA - DEPARTMENT OF TRANSPORTATION

Caltrans

FILE: c:\pw_working\ptgpwise\p0038499\dms55413\80C250ea22.dgn
DATE: 7/1/2014
SCALE: 200.000 FT / in.
PLTDRV: c:\pw_working\ptgpwise\p0038499\dms11231\I-10_STRIPMAPS_pdf_half_sized.plt
PENTBL: pw:\\tpxloa02pwint01.parsons.com:PtGPWISE\Documents\I-10_HOV\CAD\STANDARDS\PEN_TBL\I-10.tbl

BORDER LAST REVISED 7/2/2010

USERNAME => p0038499
DGN FILE => c:\pw_working\ptgpwise\p0038499\dms55413\80C250ea22.dgn

RELATIVE BORDER SCALE IS IN INCHES 0 1 2 3

UNIT 0000

PROJECT NUMBER & PHASE 08000000401

LAST REVISION 00-00-00

DATE PLOTTED => 7/1/2014
TIME PLOTTED => 2:52:33 PM

NOTE:

FOR ACCURATE RIGHT OF WAY DATA, CONTACT
RIGHT OF WAY ENGINEERING AT THE DISTRICT OFFICE.

Dist	COUNTY	ROUTE	POST MILES TOTAL PROJECT	SHEET No.	TOTAL SHEETS
07, 08	LA,SBd	10	44.9/48.3, 0.0/R37.0		

REGISTERED CIVIL ENGINEER DATE

PLANS APPROVAL DATE

REGISTERED PROFESSIONAL ENGINEER No. Exp. CIVIL STATE OF CALIFORNIA

THE STATE OF CALIFORNIA OR ITS OFFICERS OR AGENTS SHALL NOT BE RESPONSIBLE FOR THE ACCURACY OR COMPLETENESS OF SCANNED COPIES OF THIS PLAN SHEET.

PARSONS
2201 DUPONT DRIVE
SUITE 200
IRVINE, CA 92612

SAN BERNARDINO
ASSOCIATED GOVERNMENTS
1170 W. 3RD STREET
SAN BERNARDINO, CA 92410

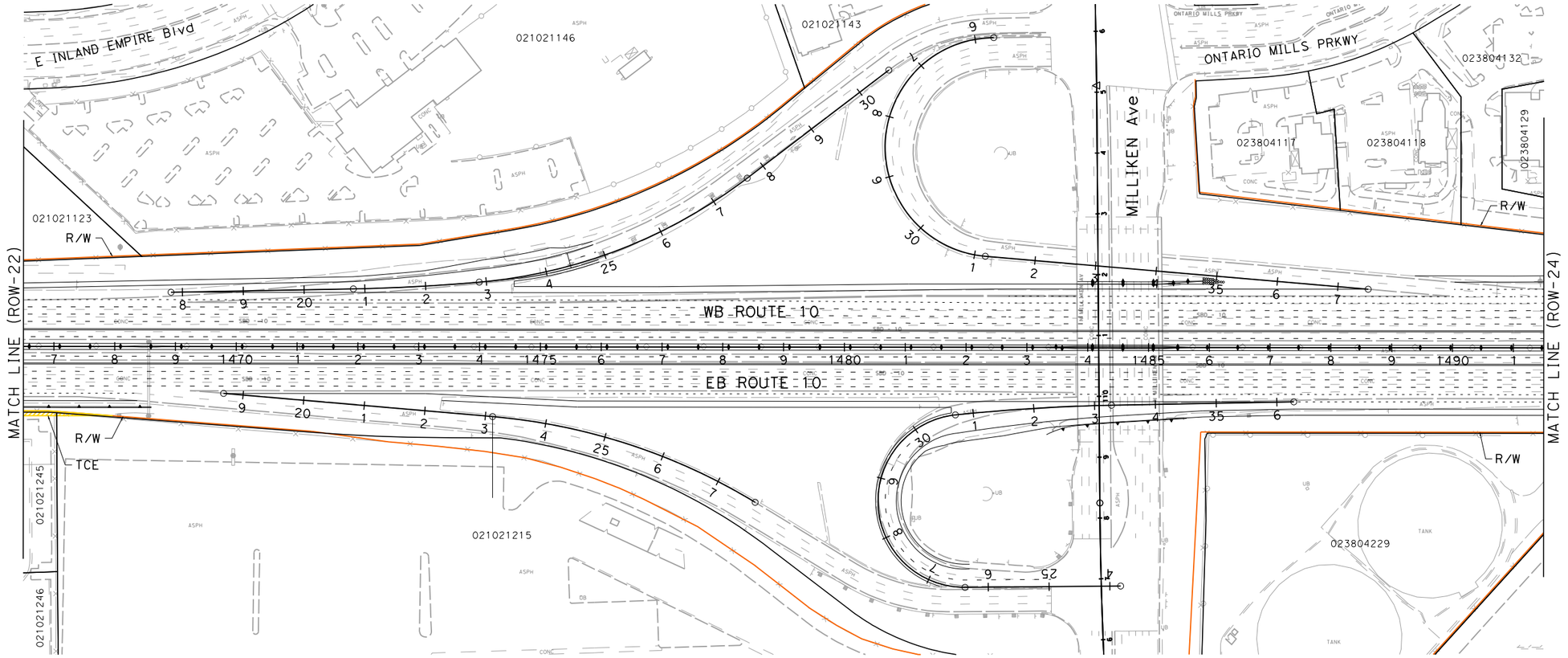

PARCEL DATA

APN	OWNER	LAND USE	TOTAL LOT (AC)	TYPE ACQ	R/W ACQ (SQFT)	TCE ACQ (SQFT)	FOOTING ESMT (SQFT)
021021245	ROLLINS LEASING CORP	OFFICE	2.71	-	0	3,634	0
021021215	HPT TA PROPERTIES TRUST	RECREATIONAL	35.84	-	0	323	0

I-10 CORRIDOR PROJECT
ALTERNATIVE 3 - EXPRESS LANES

RIGHT OF WAY EXHIBIT

SCALE: 1"=100'

ROW-23

STATE OF CALIFORNIA - DEPARTMENT OF TRANSPORTATION | CONSULTANT FUNCTIONAL SUPERVISOR | CALCULATED-DESIGNED BY | CHECKED BY | REVISED BY | DATE REVISED

LAST REVISION | DATE PLOTTED => 7/1/2014 | TIME PLOTTED => 2:52:45 PM | 00-00-00

FILE: c:\pw_working\ptgpwise\p0038499\dms55413\80C250ea23.dgn
DATE: 7/1/2014
SCALE: 200.000 FT. / in.
PLTDRV: c:\pw_working\ptgpwise\p0038499\dms11231\I-10_STRIPMAPS_pdf_half_size.plt
PENTBL: pw:\\txpla02pwinf01.parsons.com:PTGPWISE\Documents\I-10_HOV\CADSTANDARDS\PEN_TBL\I-10.tbl

BORDER LAST REVISED 7/2/2010 | USERNAME => p0038499 | DGN FILE => c:\pw_working\ptgpwise\p0038499\dms55413\80C250ea23.dgn | RELATIVE BORDER SCALE IS IN INCHES 0 1 2 3 | UNIT 0000 | PROJECT NUMBER & PHASE 08000000401

NOTE:

FOR ACCURATE RIGHT OF WAY DATA, CONTACT
RIGHT OF WAY ENGINEERING AT THE DISTRICT OFFICE.

Dist	COUNTY	ROUTE	POST MILES TOTAL PROJECT	SHEET No.	TOTAL SHEETS
07, 08	LA,SBd	10	44.9/48.3, 0.0/R37.0		

REGISTERED CIVIL ENGINEER DATE

PLANS APPROVAL DATE

REGISTERED PROFESSIONAL ENGINEER — No. Exp. CIVIL — STATE OF CALIFORNIA

THE STATE OF CALIFORNIA OR ITS OFFICERS OR AGENTS SHALL NOT BE RESPONSIBLE FOR THE ACCURACY OR COMPLETENESS OF SCANNED COPIES OF THIS PLAN SHEET.

PARSONS
2201 DUPONT DRIVE
SUITE 200
IRVINE, CA 92612

SAN BERNARDINO
ASSOCIATED GOVERNMENTS
1170 W. 3RD STREET
SAN BERNARDINO, CA 92410

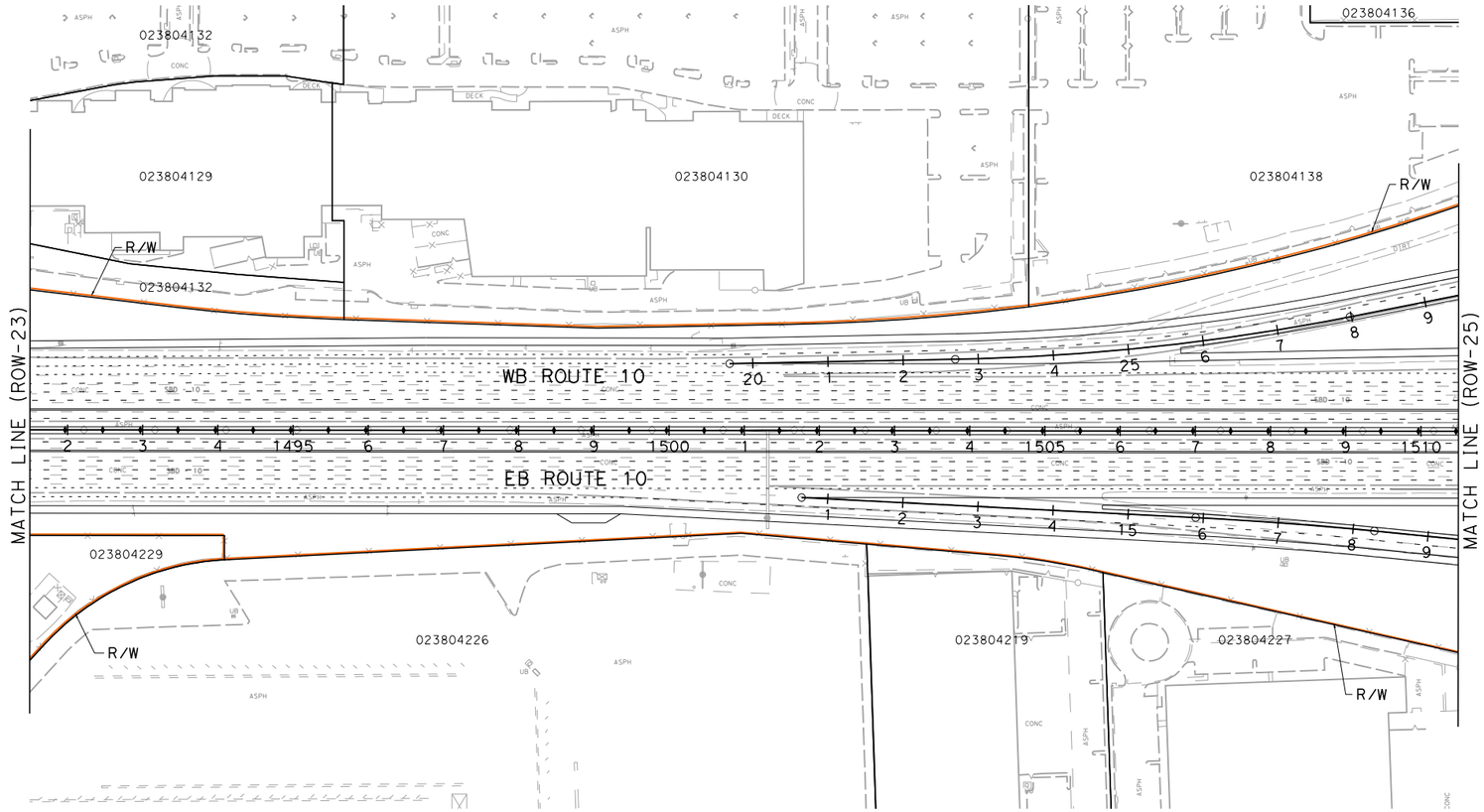

I-10 CORRIDOR PROJECT
ALTERNATIVE 3 - EXPRESS LANES

RIGHT OF WAY EXHIBIT

SCALE: 1"=100'

ROW-24

REVISED BY | DATE REVISED

CALCULATED-DESIGNED BY | CHECKED BY

SUPERVISOR | CONSULTANT FUNCTIONAL SUPERVISOR

STATE OF CALIFORNIA - DEPARTMENT OF TRANSPORTATION

Caltrans

FILE: c:\pw_working\ptgpwise\p0038499\dms55413\80C250ea24.dgn
DATE: 7/1/2014
SCALE: 200.000 FT. / in.
PLTDRV: c:\pw_working\ptgpwise\p0038499\dms11231\I-10_STRIPMAPS_pdf_half_size.plt
PENTBL: pw:\\trxpia02pwfnt01.parsons.com:PTGPWISE\Documents\I-10_HOV\CAD\STANDARDS\PEN_TBL\I-10.tbl

LAST REVISION | DATE PLOTTED
00-00-00 | TIME PLOTTED

BORDER LAST REVISED 7/2/2010 | USERNAME => p0038499 | DGN FILE => c:\pw_working\ptgpwise\p0038499\dms55413\80C250ea24.dgn | RELATIVE BORDER SCALE IS IN INCHES 0 1 2 3 | UNIT 0000 | PROJECT NUMBER & PHASE 08000000401

NOTE:

FOR ACCURATE RIGHT OF WAY DATA, CONTACT RIGHT OF WAY ENGINEERING AT THE DISTRICT OFFICE.

Dist	COUNTY	ROUTE	POST MILES TOTAL PROJECT	SHEET No.	TOTAL SHEETS
07, 08	LA,SBd	10	44.9/48.3, 0.0/R37.0		

REGISTERED CIVIL ENGINEER DATE

REGISTERED PROFESSIONAL ENGINEER No. Exp. CIVIL STATE OF CALIFORNIA

PLANS APPROVAL DATE

THE STATE OF CALIFORNIA OR ITS OFFICERS OR AGENTS SHALL NOT BE RESPONSIBLE FOR THE ACCURACY OR COMPLETENESS OF SCANNED COPIES OF THIS PLAN SHEET.

PARSONS
2201 DUPONT DRIVE
SUITE 200
IRVINE, CA 92612

SAN BERNARDINO
ASSOCIATED GOVERNMENTS
1170 W. 3RD STREET
SAN BERNARDINO, CA 92410

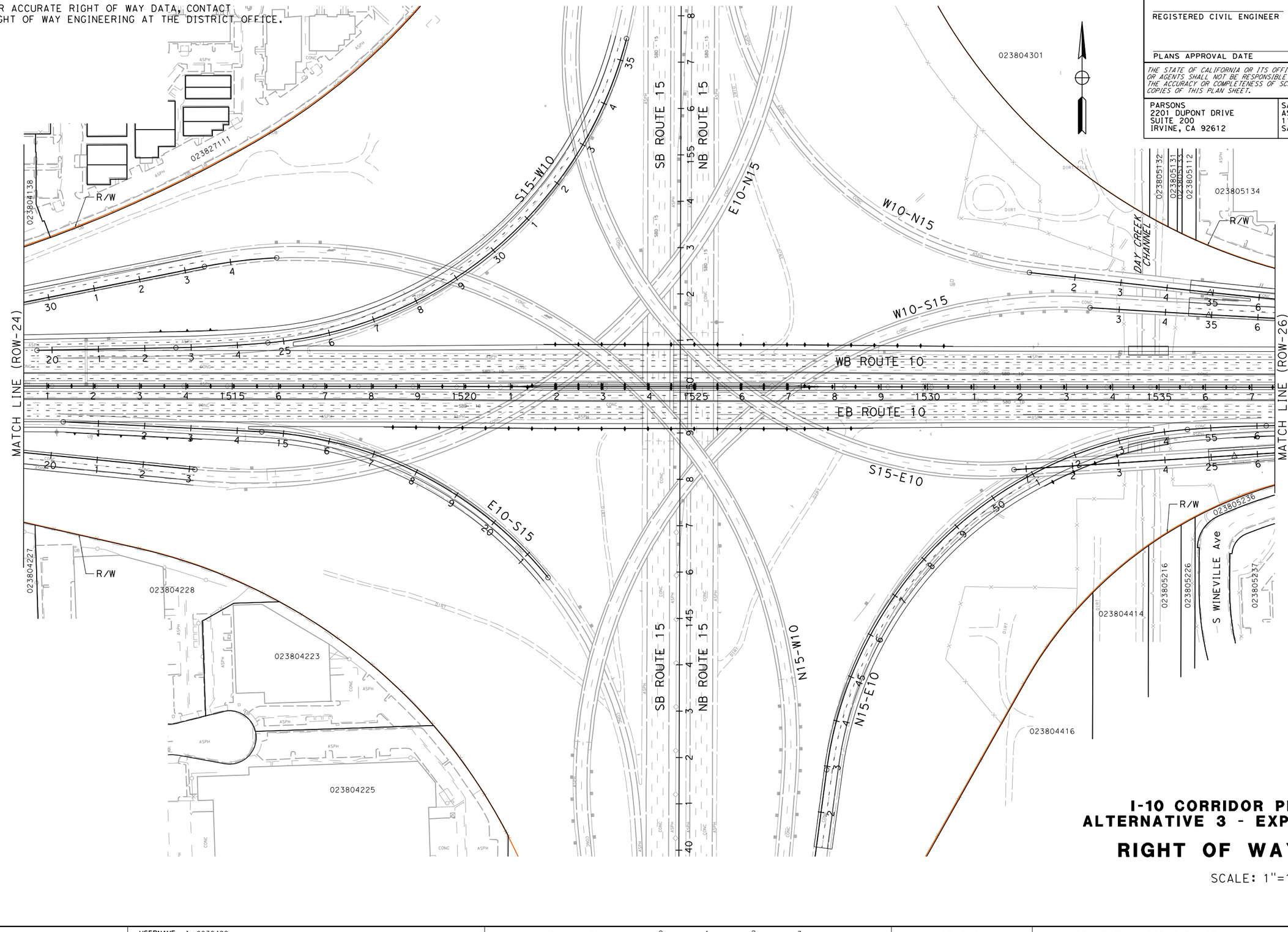

I-10 CORRIDOR PROJECT
ALTERNATIVE 3 - EXPRESS LANES

RIGHT OF WAY EXHIBIT

SCALE: 1"=100'

ROW-25

REVISED BY | DATE REVISED

CALCULATED- DESIGNED BY | CHECKED BY

CONSULTANT FUNCTIONAL SUPERVISOR

STATE OF CALIFORNIA - DEPARTMENT OF TRANSPORTATION

Caltrans

FILE: c:\pw_working\ptgpwise\p0038499\dms55413\80C250ea25.dgn
DATE: 7/7/2014
SCALE: 200.000 FT. / in.
PLTDRV: c:\pw_working\ptgpwise\p0038499\dms11231\I-10_STRIPMAPS_pdf_half_size.plt
PENTBL: pw:\\xpla02pwint01.parsons.com:PTGPWISE\Documents\I-10_HOV\CAD\STANDARDS\PEN_TBL\I-10.tbl

LAST REVISION 00-00-00 | DATE PLOTTED => 7/1/2014 | TIME PLOTTED => 2:53:07 PM

BORDER LAST REVISED 7/2/2010 | USERNAME => p0038499 | DGN FILE => c:\pw_working\ptgpwise\p0038499\dms55413\80C250ea25.dgn | RELATIVE BORDER SCALE IS IN INCHES 0 1 2 3 | UNIT 0000 | PROJECT NUMBER & PHASE 08000000401

Dist	COUNTY	ROUTE	POST MILES TOTAL PROJECT	SHEET No.	TOTAL SHEETS
07, 08	LA,SBd	10	44.9/48.3, 0.0/R37.0		

REGISTERED CIVIL ENGINEER DATE

PLANS APPROVAL DATE

REGISTERED PROFESSIONAL ENGINEER No. Exp. CIVIL STATE OF CALIFORNIA

THE STATE OF CALIFORNIA OR ITS OFFICERS OR AGENTS SHALL NOT BE RESPONSIBLE FOR THE ACCURACY OR COMPLETENESS OF SCANNED COPIES OF THIS PLAN SHEET.

PARSONS
2201 DUPONT DRIVE
SUITE 200
IRVINE, CA 92612

SAN BERNARDINO
ASSOCIATED GOVERNMENTS
1170 W. 3RD STREET
SAN BERNARDINO, CA 92410

NOTE:

FOR ACCURATE RIGHT OF WAY DATA, CONTACT RIGHT OF WAY ENGINEERING AT THE DISTRICT OFFICE.

PARCEL DATA

APN	OWNER	LAND USE	TOTAL LOT (AC)	TYPE ACQ	R/W ACQ (SQFT)	TCE ACQ (SQFT)	FOOTING ESMT (SQFT)
023805139	PANCAL ONTARIO PHASE TWO 255 LLC	COMMERCIAL	6.73	P	92	5,877	388
023805140	PANCAL ONTARIO PHASE TWO 255 LLC	COMMERCIAL	6.47	-	0	502	0

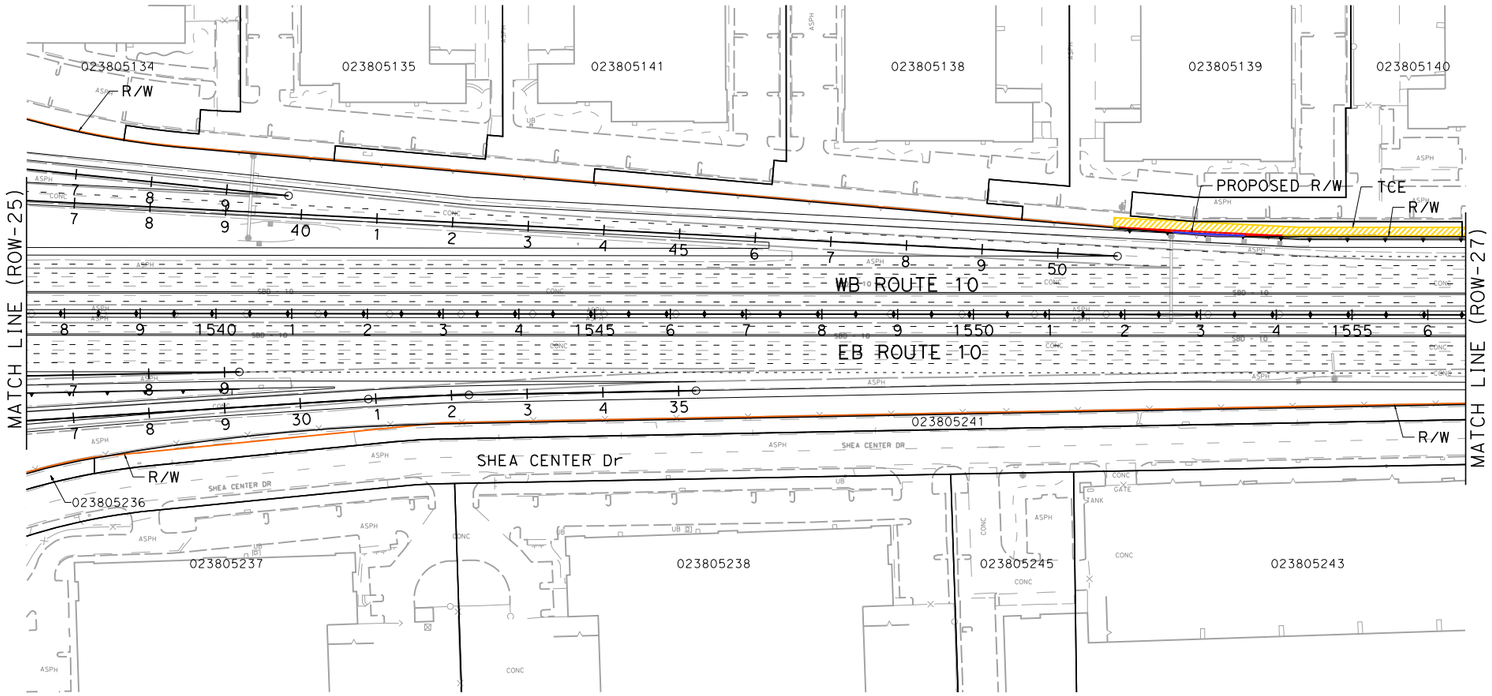

I-10 CORRIDOR PROJECT
ALTERNATIVE 3 - EXPRESS LANES

RIGHT OF WAY EXHIBIT

SCALE: 1"=100'

ROW-26

STATE OF CALIFORNIA - DEPARTMENT OF TRANSPORTATION

Caltrans

CONSULTANT FUNCTIONAL SUPERVISOR

CALCULATED-DESIGNED BY

CHECKED BY

REVISED BY

DATE REVISED

FILE: c:\pw_working\ptgpwise\p0038499\dms55413\80C250ea26.dgn
DATE: 7/1/2014
SCALE: 200.000 FT / in.
PLTDRV: c:\pw_working\ptgpwise\p0038499\dms11231\I-10_STRIPMAPS_pdf_half_size.plt
PENTBL: pw:\\txpla02pwinfo1.parsons.com:PTGPWISE\Documents\I-10_HOV\CAD\STANDARDS\PEN_TBL\I-10.tbl

LAST REVISION 00-00-00

DATE PLOTTED => 7/1/2014
TIME PLOTTED => 2:53:15 PM

BORDER LAST REVISED 7/2/2010

USERNAME => p0038499
DGN FILE => c:\pw_working\ptgpwise\p0038499\dms55413\80C250ea26.dgn

RELATIVE BORDER SCALE IS IN INCHES 0 1 2 3

UNIT 0000

PROJECT NUMBER & PHASE 08000000401

Dist	COUNTY	ROUTE	POST MILES TOTAL PROJECT	SHEET No.	TOTAL SHEETS
07, 08	LA,SBd	10	44.9/48.3, 0.0/R37.0		

REGISTERED CIVIL ENGINEER DATE

PLANS APPROVAL DATE

REGISTERED PROFESSIONAL ENGINEER No. Exp. CIVIL STATE OF CALIFORNIA

THE STATE OF CALIFORNIA OR ITS OFFICERS OR AGENTS SHALL NOT BE RESPONSIBLE FOR THE ACCURACY OR COMPLETENESS OF SCANNED COPIES OF THIS PLAN SHEET.

PARSONS
2201 DUPONT DRIVE
SUITE 200
IRVINE, CA 92612

SAN BERNARDINO
ASSOCIATED GOVERNMENTS
1170 W. 3RD STREET
SAN BERNARDINO, CA 92410

NOTE:

FOR ACCURATE RIGHT OF WAY DATA, CONTACT
RIGHT OF WAY ENGINEERING AT THE DISTRICT OFFICE.

PARCEL DATA

APN	OWNER	LAND USE	TOTAL LOT (AC)	TYPE ACQ	R/W ACQ (SQFT)	TCE ACQ (SQFT)	FOOTING ESMT (SQFT)
023805140	PANCAL ONTARIO PHASE TWO 255 LLC	COMMERCIAL	6.47	-	0	502	0
-	CITY OF ONTARIO	-	-	-	0	6,959	0
023805241	SHEA CENTER ONTARIO	VACANT	1.08	-	0	1,320	0
023805246	SHEA CENTER ONTARIO	MISCELLANEOUS	0.65	P	2,214	16,165	1,304
023805244	SHEA CENTER ONTARIO	COMMERCIAL	34.01	-	0	611	0

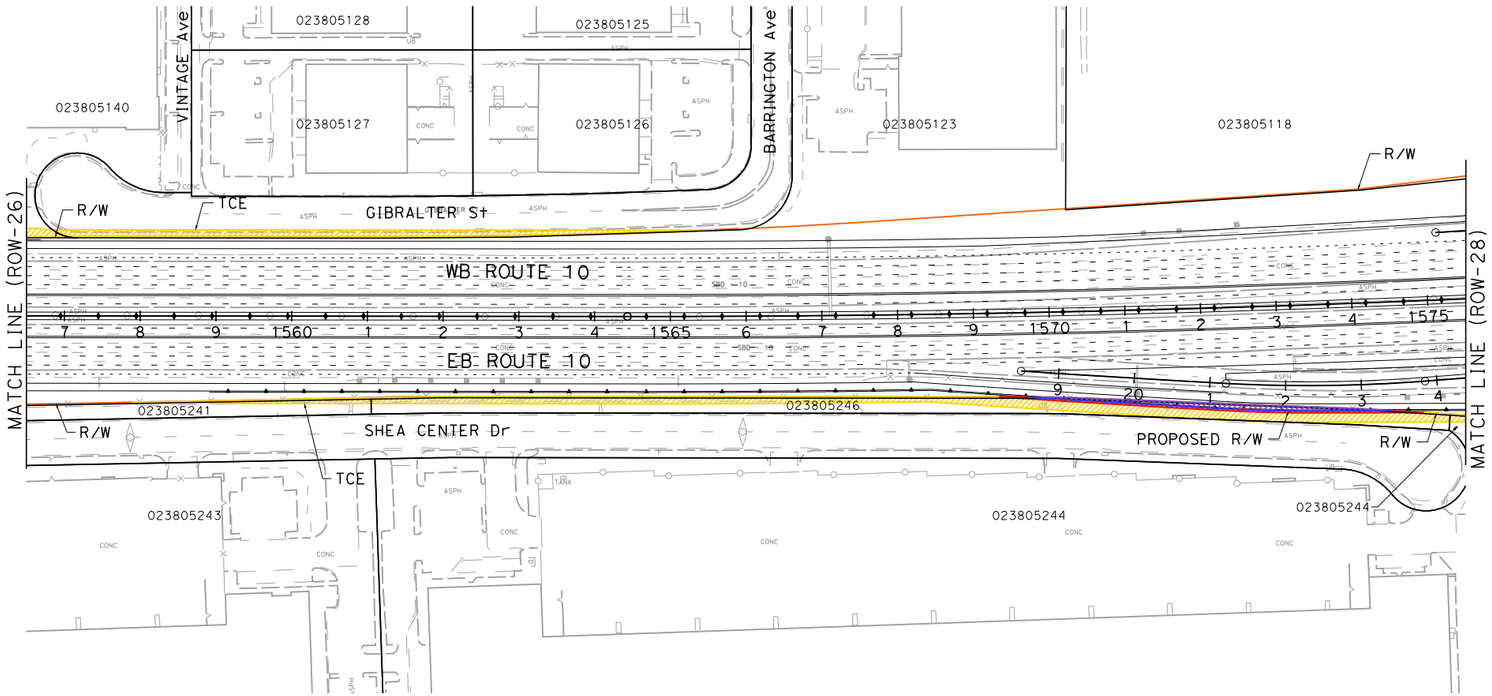

I-10 CORRIDOR PROJECT
ALTERNATIVE 3 - EXPRESS LANES

RIGHT OF WAY EXHIBIT

SCALE: 1"=100'

ROW-27

REVISED BY | DATE REVISED

CALCULATED-DESIGNED BY | CHECKED BY

CONSULTANT FUNCTIONAL SUPERVISOR

STATE OF CALIFORNIA - DEPARTMENT OF TRANSPORTATION

Caltrans

FILE: c:\pw_working\ptgpwise\p0038499\dms55413\80C250ea27.dgn
DATE: 7/1/2014
SCALE: 200.000 FT / in.
PLTDRV: c:\pw_working\ptgpwise\p0038499\dms11231\I-10_STRIPMAPS_pdf_half_size.plt
PENTBL: pw:\\txpla022pwinfo1.parsons.com:PTGPWISE\Documents\I-10_HOV\CAD\STANDARDS\PEN_TBL\I-10.tbl

LAST REVISION 00-00-00 | DATE PLOTTED => 7/1/2014 | TIME PLOTTED => 2:53:24 PM

BORDER LAST REVISED 7/2/2010 | USERNAME => p0038499 | DGN FILE => c:\pw_working\ptgpwise\p0038499\dms55413\80C250ea27.dgn | RELATIVE BORDER SCALE IS IN INCHES 0 1 2 3 | UNIT 0000 | PROJECT NUMBER & PHASE 08000000401

Dist	COUNTY	ROUTE	POST MILES TOTAL PROJECT	SHEET No.	TOTAL SHEETS
07, 08	LA,SBd	10	44.9/48.3, 0.0/R37.0		

REGISTERED CIVIL ENGINEER DATE

PLANS APPROVAL DATE

REGISTERED PROFESSIONAL ENGINEER No. Exp. CIVIL STATE OF CALIFORNIA

THE STATE OF CALIFORNIA OR ITS OFFICERS OR AGENTS SHALL NOT BE RESPONSIBLE FOR THE ACCURACY OR COMPLETENESS OF SCANNED COPIES OF THIS PLAN SHEET.

PARSONS
2201 DUPONT DRIVE
SUITE 200
IRVINE, CA 92612

SAN BERNARDINO
ASSOCIATED GOVERNMENTS
1170 W. 3RD STREET
SAN BERNARDINO, CA 92410

NOTE:

FOR ACCURATE RIGHT OF WAY DATA, CONTACT
RIGHT OF WAY ENGINEERING AT THE DISTRICT OFFICE.

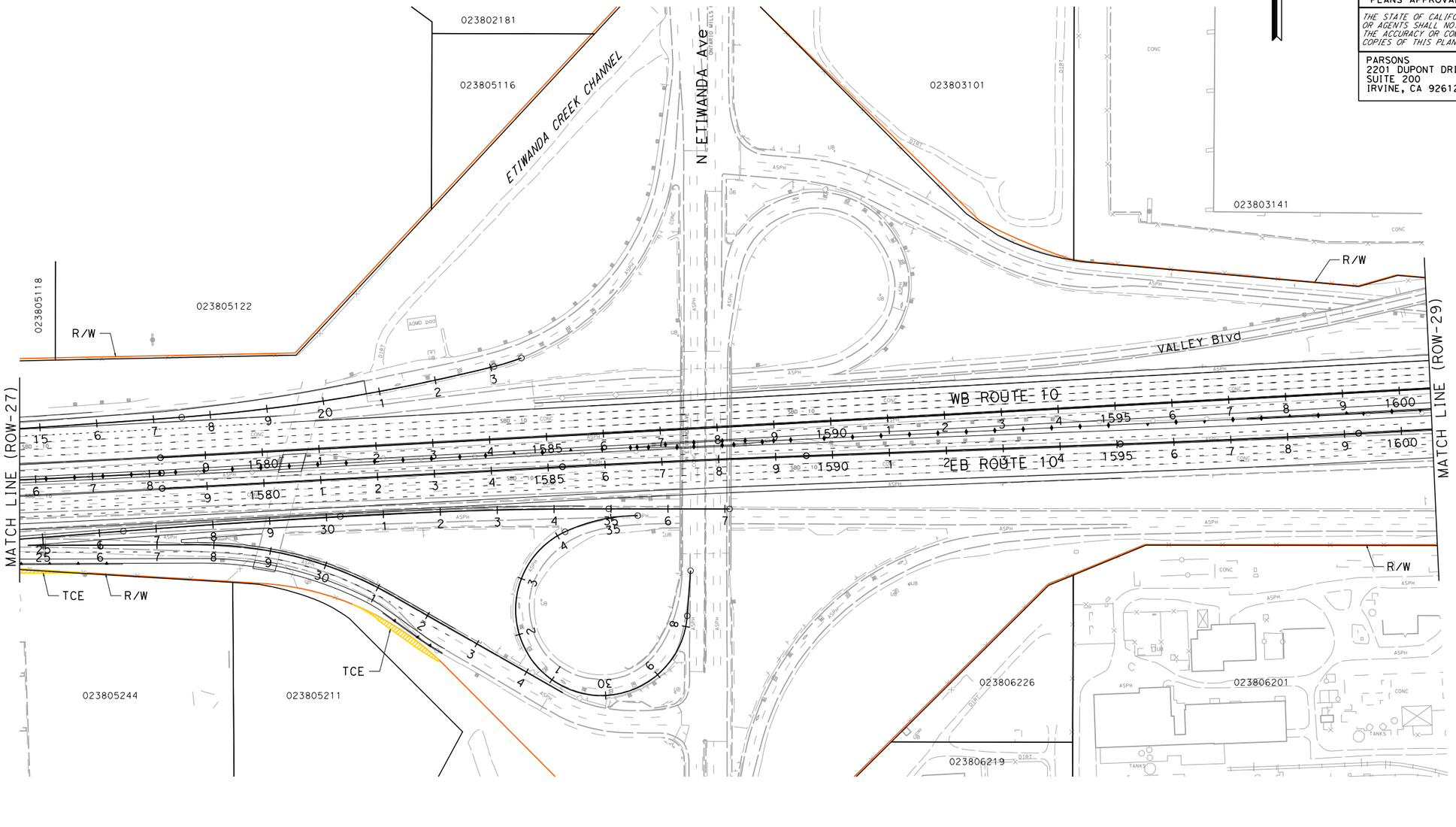

PARCEL DATA

APN	OWNER	LAND USE	TOTAL LOT (AC)	TYPE ACQ	R/W ACQ (SQFT)	TCE ACQ (SQFT)	FOOTING ESMT (SQFT)
023805244	SHEA CENTER ONTARIO	COMMERCIAL	34.01	-	0	611	0
-	CITY OF ONTARIO	-	-	-	0	1,147	0

I-10 CORRIDOR PROJECT
ALTERNATIVE 3 - EXPRESS LANES

RIGHT OF WAY EXHIBIT

SCALE: 1"=100'

ROW-28

REVISED BY | DATE REVISED

CALCULATED-DESIGNED BY | CHECKED BY

SUPERVISOR

STATE OF CALIFORNIA - DEPARTMENT OF TRANSPORTATION

Caltrans

CONSULTANT FUNCTIONAL

FILE: c:\pw_working\ptgpwise\p0038499\dms55413\80C250ea28.dgn
DATE: 7/7/2014
SCALE: 200.000 FT / in.
PLTDRV: c:\pw_working\ptgpwise\p0038499\dms11231\I-10_STRIPMAPS_pdf_half_size.plt
PENTBL: pw:\\txplo02pwinf01.parsons.com:PTGPWISE\Documents\I-10_HOV\CAD\STANDARDS\PEN_TBL\I-10.tbl

LAST REVISION 00-00-00
DATE PLOTTED => 7/1/2014
TIME PLOTTED => 21:53:35 PM

BORDER LAST REVISED 7/2/2010 | USERNAME => p0038499 | DGN FILE => c:\pw_working\ptgpwise\p0038499\dms55413\80C250ea28.dgn | RELATIVE BORDER SCALE IS IN INCHES 0 1 2 3 | UNIT 0000 | PROJECT NUMBER & PHASE 08000000401

Dist	COUNTY	ROUTE	POST MILES TOTAL PROJECT	SHEET No.	TOTAL SHEETS
07, 08	LA,SBd	10	44.9/48.3, 0.0/R37.0		

REGISTERED CIVIL ENGINEER DATE

PLANS APPROVAL DATE

REGISTERED PROFESSIONAL ENGINEER No. Exp. CIVIL STATE OF CALIFORNIA

THE STATE OF CALIFORNIA OR ITS OFFICERS OR AGENTS SHALL NOT BE RESPONSIBLE FOR THE ACCURACY OR COMPLETENESS OF SCANNED COPIES OF THIS PLAN SHEET.

PARSONS
2201 DUPONT DRIVE
SUITE 200
IRVINE, CA 92612

SAN BERNARDINO
ASSOCIATED GOVERNMENTS
1170 W. 3RD STREET
SAN BERNARDINO, CA 92410

NOTE:

FOR ACCURATE RIGHT OF WAY DATA, CONTACT RIGHT OF WAY ENGINEERING AT THE DISTRICT OFFICE.

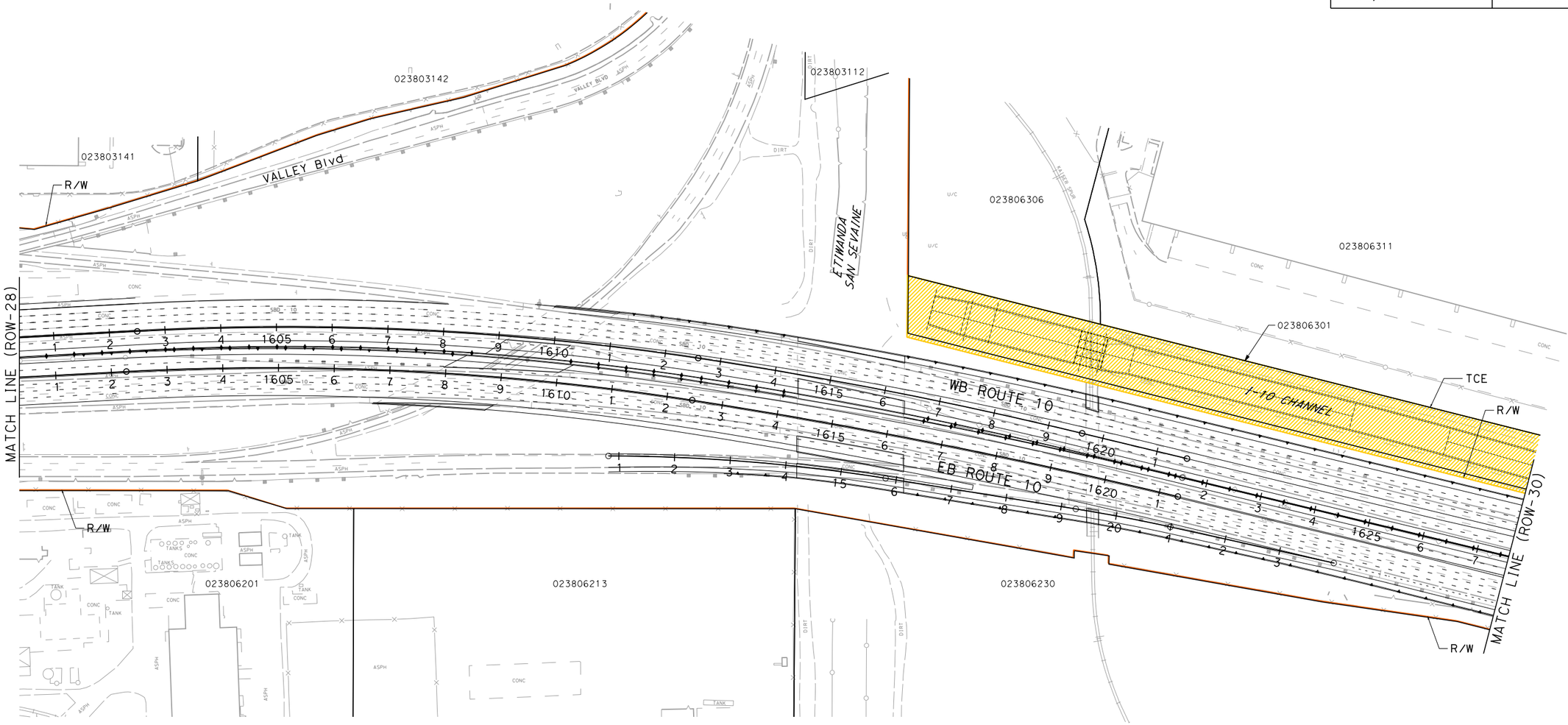

PARCEL DATA

APN	OWNER	LAND USE	TOTAL LOT (AC)	TYPE ACQ	R/W ACQ (SQFT)	TCE ACQ (SQFT)	FOOTING ESMT (SQFT)
023806301	SAN BERANRDINO CO FLOOD CONTROL DIST	VACANT	5.56	-	0	241,286	0

I-10 CORRIDOR PROJECT
ALTERNATIVE 3 - EXPRESS LANES
RIGHT OF WAY EXHIBIT

SCALE: 1"=100'

ROW-29

REVISED BY | DATE REVISED | CALCULATED-DESIGNED BY | CHECKED BY | CONSULTANT FUNCTIONAL SUPERVISOR

STATE OF CALIFORNIA - DEPARTMENT OF TRANSPORTATION

Caltrans

FILE: c:\pw_working\ptgpwise\p0038499\dms55413\80C250ea29.dgn
DATE: 7/1/2014
SCALE: 200.000 FT / in.
PLTDRV: c:\pw_working\ptgpwise\p0038499\dms11231\I-10_STRIPMAPS_pdf_half_size.plt
PENTBL: pw:\\txpla02pwinf01.parsons.com:PTGPWISE\Documents\I-10_HOV\CAD\STANDARDS\PEN_TBL\I-10.tbl

DATE PLOTTED => 7/1/2014
TIME PLOTTED => 2:53:48 PM
LAST REVISION 00-00-00

BORDER LAST REVISED 7/2/2010 | USERNAME => p0038499 | DGN FILE => c:\pw_working\ptgpwise\p0038499\dms55413\80C250ea29.dgn | RELATIVE BORDER SCALE IS IN INCHES 0 1 2 3 | UNIT 0000 | PROJECT NUMBER & PHASE 08000000401

NOTE:

FOR ACCURATE RIGHT OF WAY DATA, CONTACT
RIGHT OF WAY ENGINEERING AT THE DISTRICT OFFICE.

Dist	COUNTY	ROUTE	POST MILES TOTAL PROJECT	SHEET No.	TOTAL SHEETS
07, 08	LA,SBd	10	44.9/48.3, 0.0/R37.0		

REGISTERED CIVIL ENGINEER DATE

PLANS APPROVAL DATE

REGISTERED PROFESSIONAL ENGINEER No. Exp. CIVIL STATE OF CALIFORNIA

THE STATE OF CALIFORNIA OR ITS OFFICERS OR AGENTS SHALL NOT BE RESPONSIBLE FOR THE ACCURACY OR COMPLETENESS OF SCANNED COPIES OF THIS PLAN SHEET.

PARSONS
2201 DUPONT DRIVE
SUITE 200
IRVINE, CA 92612

SAN BERNARDINO
ASSOCIATED GOVERNMENTS
1170 W. 3RD STREET
SAN BERNARDINO, CA 92410

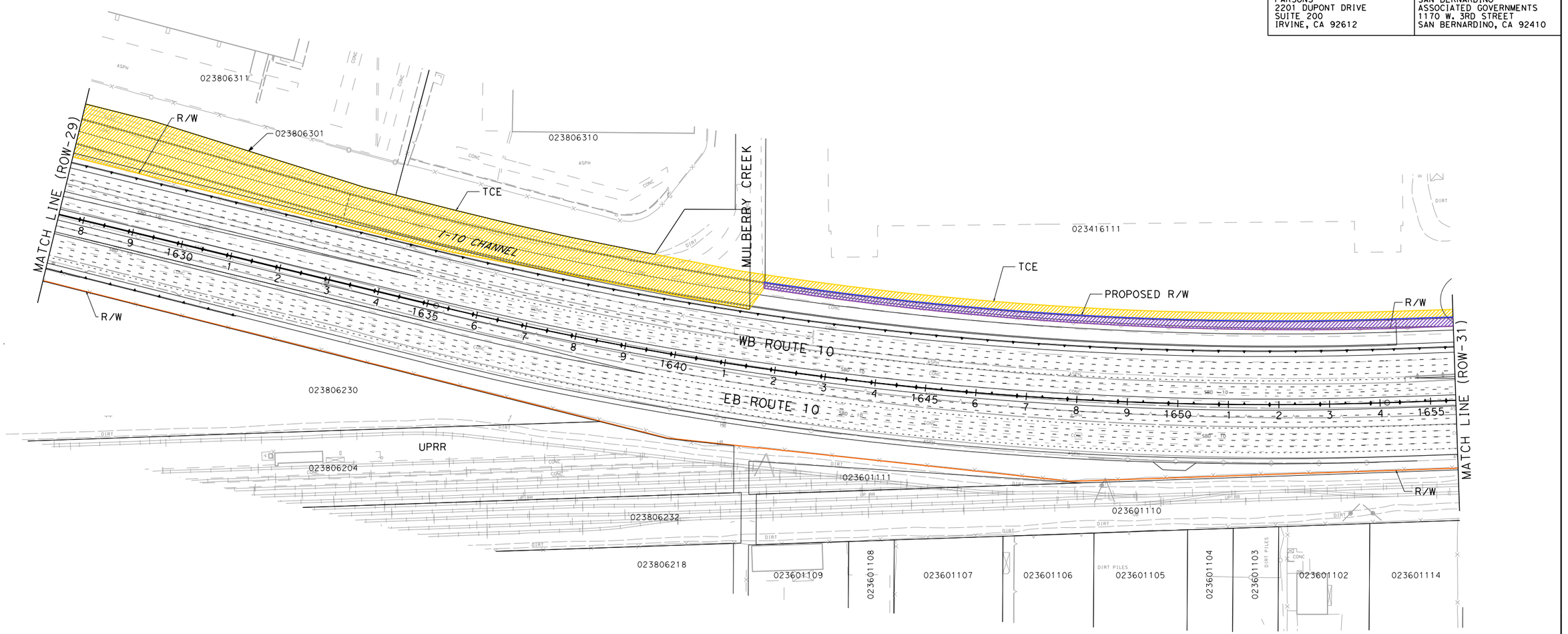

PARCEL DATA

APN	OWNER	LAND USE	TOTAL LOT (AC)	TYPE ACQ	R/W ACQ (SQFT)	TCE ACQ (SQFT)	FOOTING ESMT (SQFT)
023806301	SAN BERANRDINO CO FLOOD CONTROL DIST	VACANT	5.56	-	0	241,286	0
023416111	TRADER JOES COMPANY	GROCERY STORE	24.87	P	21,449	20,246	0
-	CITY OF FONTANA	-	-	P	1,378	1,370	0

I-10 CORRIDOR PROJECT
ALTERNATIVE 3 - EXPRESS LANES

RIGHT OF WAY EXHIBIT

SCALE: 1"=100'

ROW-30

REVISED BY | DATE REVISED | CALCULATED-DESIGNED BY | CHECKED BY | CONSULTANT FUNCTIONAL SUPERVISOR

STATE OF CALIFORNIA - DEPARTMENT OF TRANSPORTATION

Caltrans

LAST REVISION 00-00-00 | DATE PLOTTED => 7/1/2014 | TIME PLOTTED => 2:53:59 PM

FILE: c:\pw_working\ptgpwise\p0038499\dms55413\80C250ea30.dgn
DATE: 7/1/2014
SCALE: 200.000 FT / in.
PLTDRV: c:\pw_working\ptgpwise\p0038499\dms11231\I-10_STRIPMAPS_pdf_half_size.plt
PENTBL: pw:\\tpxia02pwint01.parsons.com:PTGPWISE\Documents\I-10_HOV\CAD\STANDARDS\PEN_TBL\I-10.tbl

BORDER LAST REVISED 7/2/2010 | USERNAME => p0038499 | DGN FILE => c:\pw_working\ptgpwise\p0038499\dms55413\80C250ea30.dgn | RELATIVE BORDER SCALE IS IN INCHES 0 1 2 3 | UNIT 0000 | PROJECT NUMBER & PHASE 08000000401

Dist	COUNTY	ROUTE	POST MILES TOTAL PROJECT	SHEET No.	TOTAL SHEETS
07, 08	LA,SBd	10	44.9/48.3, 0.0/R37.0		

REGISTERED CIVIL ENGINEER DATE

PLANS APPROVAL DATE

REGISTERED PROFESSIONAL ENGINEER — No. Exp. CIVIL — STATE OF CALIFORNIA

THE STATE OF CALIFORNIA OR ITS OFFICERS OR AGENTS SHALL NOT BE RESPONSIBLE FOR THE ACCURACY OR COMPLETENESS OF SCANNED COPIES OF THIS PLAN SHEET.

PARSONS
2201 DUPONT DRIVE
SUITE 200
IRVINE, CA 92612

SAN BERNARDINO
ASSOCIATED GOVERNMENTS
1170 W. 3RD STREET
SAN BERNARDINO, CA 92410

NOTE:

FOR ACCURATE RIGHT OF WAY DATA, CONTACT
RIGHT OF WAY ENGINEERING AT THE DISTRICT OFFICE.

PARCEL DATA

APN	OWNER	LAND USE	TOTAL LOT (AC)	TYPE ACQ	R/W ACQ (SQFT)	TCE ACQ (SQFT)	FOOTING ESMT (SQFT)
-	CITY OF FONTANA	-	-	P	1,378	1,370	0
023418112	WERNER ENTERPRISES INC	INDUSTRIAL	23.57	P	38,882	23,336	0
023420113	CAL ESAST NAT LLC	COMMERCIAL	11.67	P	3,302	1,756	0
023420101	VALENTI FRANK P/MARY REV LIV TR 6-6	OFFICE	1.59	F	64,849	0	0
-	CITY OF FONTANA	-	-	P	1,418	902	0

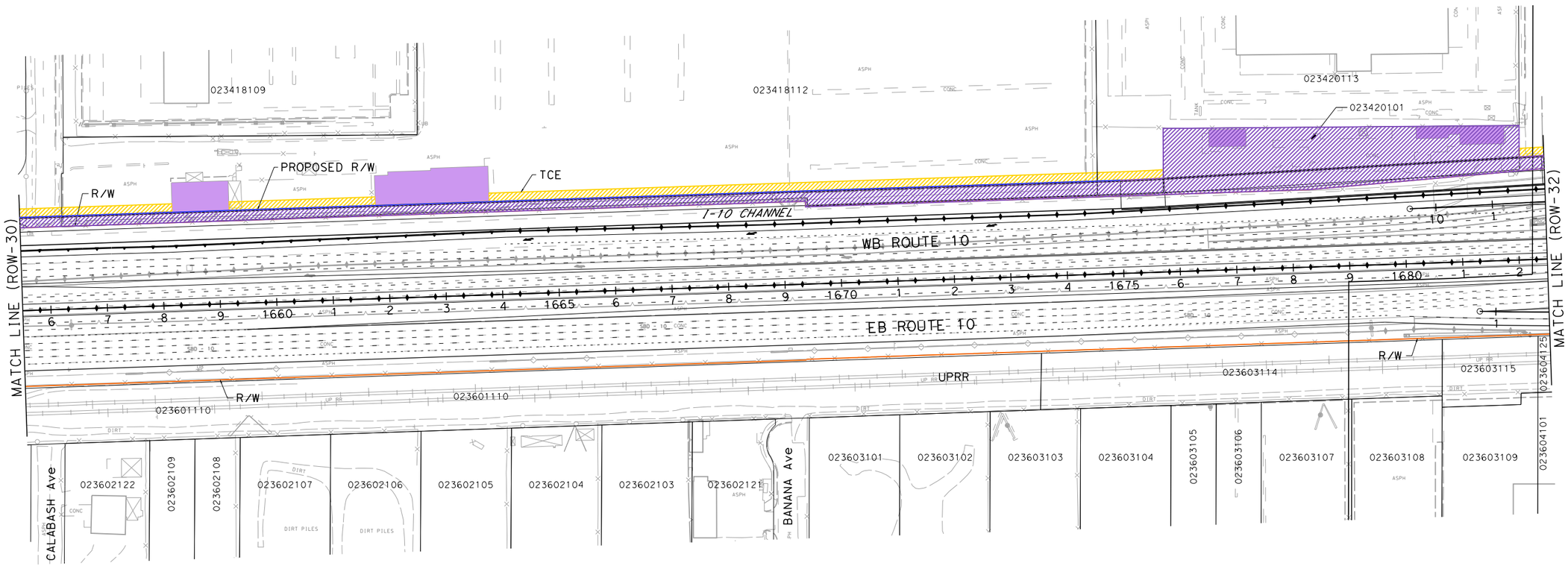

I-10 CORRIDOR PROJECT
ALTERNATIVE 3 - EXPRESS LANES

RIGHT OF WAY EXHIBIT

SCALE: 1"=100'

ROW-31

REVISED BY | DATE REVISED

CALCULATED-DESIGNED BY | CHECKED BY

CONSULTANT FUNCTIONAL SUPERVISOR

STATE OF CALIFORNIA - DEPARTMENT OF TRANSPORTATION

Caltrans

FILE: c:\pw_working\ptgpwise\p0038499\dms55413\80C250ea31.dgn
DATE: 7/7/2014
SCALE: 200.000 FT. / in.
PLTDRV: c:\pw_working\ptgpwise\p0038499\dms11231\I-10_STRIPMAPS_pdf_half_sizeDpit
PENTBL: pw:\\txpla02pwinf01.parsons.com:PTGPWISE\Documents\I-10_HOV\CAD\STANDARDS\PEN_TBL\I-10.tbl

LAST REVISION 00-00-00 | DATE PLOTTED => 7/1/2014 | TIME PLOTTED => 2:54:12 PM

BORDER LAST REVISED 7/2/2010 | USERNAME => p0038499 | DGN FILE => c:\pw_working\ptgpwise\p0038499\dms55413\80C250ea31.dgn | RELATIVE BORDER SCALE IS IN INCHES 0 1 2 3 | UNIT 0000 | PROJECT NUMBER & PHASE 08000000401

MATCH LINE (L-13)

Dist	COUNTY	ROUTE	POST MILES TOTAL PROJECT	SHEET No.	TOTAL SHEETS
07, 08	LA,SBd	10	44.9/48.3, 0.0/R37.0		

REGISTERED CIVIL ENGINEER DATE

PLANS APPROVAL DATE

REGISTERED PROFESSIONAL ENGINEER No. Exp. CIVIL STATE OF CALIFORNIA

THE STATE OF CALIFORNIA OR ITS OFFICERS OR AGENTS SHALL NOT BE RESPONSIBLE FOR THE ACCURACY OR COMPLETENESS OF SCANNED COPIES OF THIS PLAN SHEET.

PARSONS
2201 DUPONT DRIVE
SUITE 200
IRVINE, CA 92612

SAN BERNARDINO
ASSOCIATED GOVERNMENTS
1170 W. 3RD STREET
SAN BERNARDINO, CA 92410

NOTE:

FOR ACCURATE RIGHT OF WAY DATA, CONTACT RIGHT OF WAY ENGINEERING AT THE DISTRICT OFFICE.

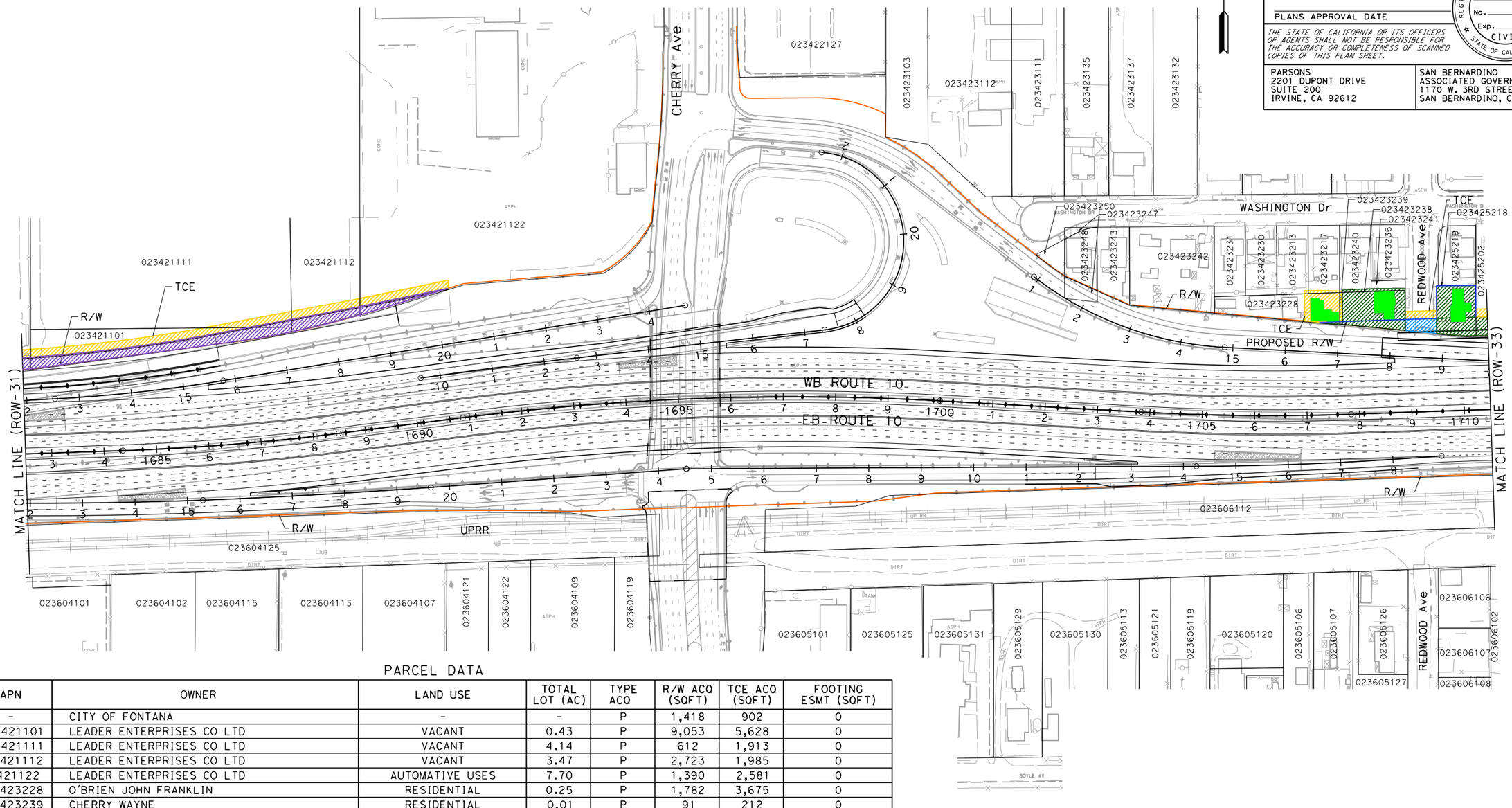

PARCEL DATA

APN	OWNER	LAND USE	TOTAL LOT (AC)	TYPE ACQ	R/W ACQ (SQFT)	TCE ACQ (SQFT)	FOOTING ESMT (SQFT)
-	CITY OF FONTANA	-	-	P	1,418	902	0
023421101	LEADER ENTERPRISES CO LTD	VACANT	0.43	P	9,053	5,628	0
023421111	LEADER ENTERPRISES CO LTD	VACANT	4.14	P	612	1,913	0
023421112	LEADER ENTERPRISES CO LTD	VACANT	3.47	P	2,723	1,985	0
23421122	LEADER ENTERPRISES CO LTD	AUTOMATIVE USES	7.70	P	1,390	2,581	0
023423228	O'BRIEN JOHN FRANKLIN	RESIDENTIAL	0.25	P	1,782	3,675	0
023423239	CHERRY WAYNE	RESIDENTIAL	0.01	P	91	212	0
023423213	CITY OF FONTANA	RESIDENTIAL	0.18	-	0	41	0
023423217	CITY OF FONTANA	RESIDENTIAL	0.17	-	0	272	0
023423238	RENOVA ROBERT M & MARY A	RESIDENTIAL	0.17	P	8,210	0	0
023423240	O'BRIEN JOHN FRANKLIN	RESIDENTIAL	0.17	P	274	11	0
023423241	OBRIEN JOHN & ALYENE	VACANT	0.03	P	275	0	0
-	CITY OF FONTANA	-	-	P	1,476	900	0
023425218	STARLITE MGMT-III LP	RESIDENTIAL	0.27	F	7,026	0	0
023425202	PONCE NELLIE H	RESIDENTIAL	0.37	P	2,645	1,124	0

I-10 CORRIDOR PROJECT
ALTERNATIVE 3 - EXPRESS LANES
RIGHT OF WAY EXHIBIT

SCALE: 1"=100'

REVISED BY | DATE REVISED | CALCULATED-DESIGNED BY | CHECKED BY | CONSULTANT FUNCTIONAL SUPERVISOR

DEPARTMENT OF TRANSPORTATION - CALIFORNIA

DATE PLOTTED => 7/1/2014
TIME PLOTTED => 2:54:24 PM

NOTE:

FOR ACCURATE RIGHT OF WAY DATA, CONTACT RIGHT OF WAY ENGINEERING AT THE DISTRICT OFFICE.

PARCEL DATA

APN	OWNER	LAND USE	TOTAL LOT (AC)	TYPE ACQ	R/W ACQ (SQFT)	TCE ACQ (SQFT)	FOOTING ESMT (SQFT)
023425202	PONCE NELLIE H	RESIDENTIAL	0.37	P	2,645	1,124	0
023425203	VILLA ARMANDO & LILIANA	RESIDENTIAL	0.37	P	2,645	1,124	0
023425204	HESTER G. WAYNE	RESIDENTIAL	0.36	P	2,645	1,124	0
023425205	GHODSI PARHAM	RESIDENTIAL	0.48	P	3,526	1,499	0
023425206	MUSHEGAIN INDUST PROP LP MUSHEGAIN RICHARD D & LAUR	RESIDENTIAL	1.12	P	8,091	3,441	0
023425207	ROMERO ABEL A & MARIA R	RESIDENTIAL	0.38	P	2,910	1,237	0
023425208	CORTEZ CRYSTAL	RESIDENTIAL	0.38	P	3,374	1,701	0
023425209	MUNDS ROBERT G	RESIDENTIAL	0.37	P	3,438	1,917	0
023425210	MENDOZA ISIDRO SERNA FERNANDO S	RESIDENTIAL	0.37	P	4,459	4,030	0
023425214	IRAHETA URIEL JACINTO BERTHA	RESIDENTIAL	0.37	P	4,143	3,905	0
023425213	CASTILLO BERTHA VIRAMONTES EDGAR	RESIDENTIAL	0.38	P	3,871	3,591	0
023425217	MUSHEGAIN INDUST PROP LP	VACANT	0.55	P	4,591	1,956	0
-	CITY OF FONTANA	-	-	P	2,097	890	0
023517226	FERNANDEZ ROSA & SALVADOR FERNANDEZ JR	RESIDENTIAL	0.64	P	5,475	2,743	0
023517217	ESPARZA J REFUGIO & TERESA	RESIDENTIAL	0.25	P	2,109	1,179	0
023517218	STARLITE MANAGEMENT II	RESIDENTIAL	0.24	P	2,109	900	0
023517210	GARCIA LUPITA	RESIDENTIAL	0.24	P	2,447	864	0
023517219	LOMELI JOSE A LOMELI LAURA A	RESIDENTIAL	0.24	F	11,976	0	0
023517220	FRADKIN HOWARD LIVIING TR (2-1-96) & JOHN A	VACANT	0.27	F	11,700	0	0
023517214	FRADKIN HOWARD LIVIING TR (2-1-96) & JOHN A	MULTI FAMILY RESIDENTIAL	0.31	F	11,313	0	0
023517215	ORTIZ GERTRUDE R & PABLO	RESIDENTIAL	0.28	P	2,810	1,236	0
023517224	YESCAS BARBARA	VACANT	0.23	P	2,103	898	0
023517225	YESCAS BARBARA	VACANT	0.21	P	2,102	898	0
023517222	YESCAS BARBARA	RESIDENTIAL	0.34	P	3,423	1,321	0
023517223	DE LA CRUZ GUSTAVO	VACANT	0.42	F	19,671	0	0
023517209	DE LA CRUZ GUSTAVO	RESIDENTIAL	0.22	F	9,456	0	0
023517208	GUTIERREZ SABRENDA L & ELIAS	RESIDENTIAL	0.36	P	3,593	1,436	0
023517201	MURRIETA FRANCISCO JAVIER PAEZ GARCIA LILIAN DEL SOCORRO	RESIDENTIAL	0.51	F	22,591	0	0
-	CITY OF FONTANA	-	-	P	2,107	900	0
023518214	ESPINOZA ARNOLDO	VACANT	0.45	P	3,882	2,382	0
023518215	ESPINOZA ARNOLDO	RESIDENTIAL	0.29	P	4,894	4,301	0
023518211	ESPINOZA ELIZABETH	VACANT	0.25	P	2,106	915	0
023518210	ESPINOZA ARNOLDO	RESIDENTIAL	0.23	P	3,113	2,233	0

Dist	COUNTY	ROUTE	POST MILES TOTAL PROJECT	SHEET No.	TOTAL SHEETS
07, 08	LA,SBd	10	44.9/48.3, 0.0/R37.0		

REGISTERED CIVIL ENGINEER DATE

PLANS APPROVAL DATE

REGISTERED PROFESSIONAL ENGINEER — No. Exp. CIVIL — STATE OF CALIFORNIA

THE STATE OF CALIFORNIA OR ITS OFFICERS OR AGENTS SHALL NOT BE RESPONSIBLE FOR THE ACCURACY OR COMPLETENESS OF SCANNED COPIES OF THIS PLAN SHEET.

PARSONS
2201 DUPONT DRIVE
SUITE 200
IRVINE, CA 92612

SAN BERNARDINO ASSOCIATED GOVERNMENTS
1170 W. 3RD STREET
SAN BERNARDINO, CA 92410

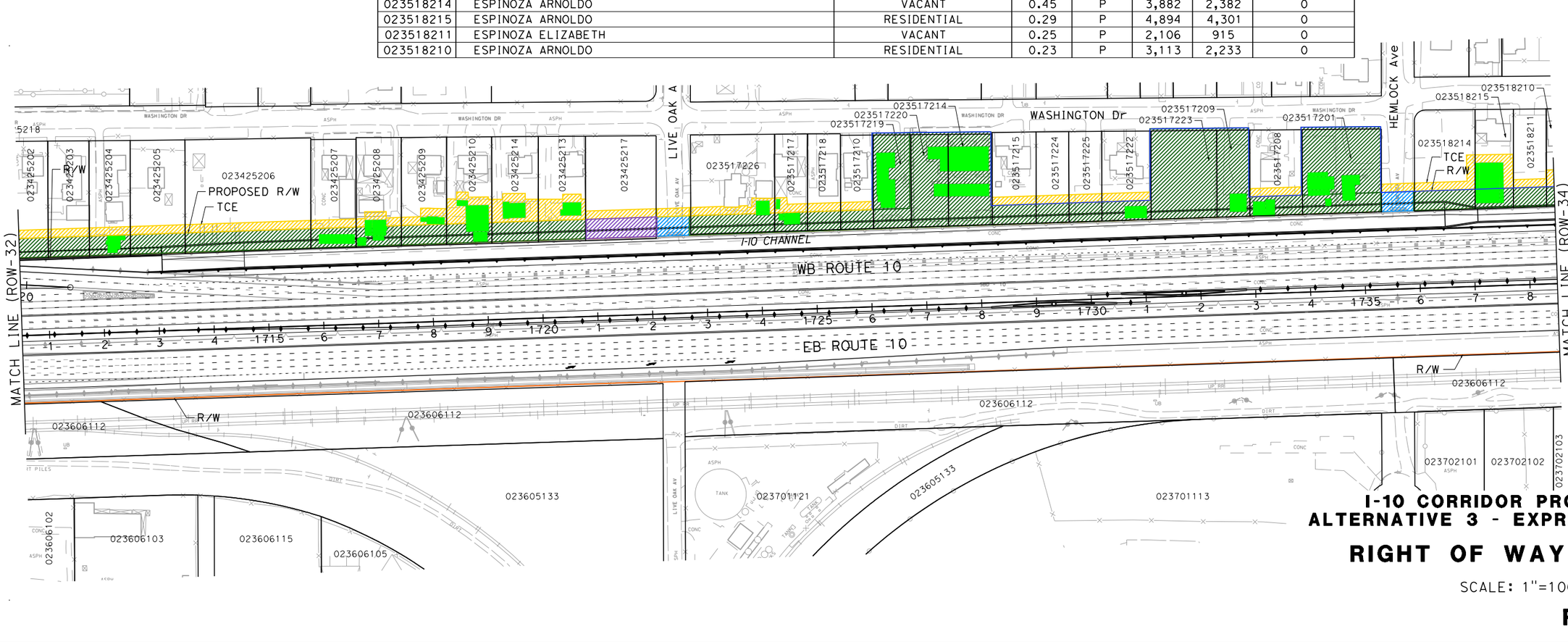

I-10 CORRIDOR PROJECT
ALTERNATIVE 3 - EXPRESS LANES

RIGHT OF WAY EXHIBIT

SCALE: 1"=100'

ROW-33

REVISED BY	DATE REVISED

CALCULATED-DESIGNED BY

CHECKED BY

CONSULTANT FUNCTIONAL SUPERVISOR

STATE OF CALIFORNIA - DEPARTMENT OF TRANSPORTATION

Caltrans

FILE: c:\pw_working\ptgpwise\p0038499\dms55413\80C250ea33.dgn
DATE: 7/7/2014
SCALE: 200.000 FT. / in.
PLTDRV: c:\pw_working\ptgpwise\p0038499\dms11231\I-10_STRIPMAPS_pdf_half_size.plt
PENTBL: pw:\\txpla02pwinf01.parsons.com:PTGPWISE\Documents\I-10_HOV\CAD\STANDARDS\PEN_TBL\I-10.tbl

LAST REVISION 00-00-00
DATE PLOTTED => 7/1/2014
TIME PLOTTED => 4:00:58 PM

BORDER LAST REVISED 7/2/2010

USERNAME => p0038499
DGN FILE => c:\pw_working\ptgpwise\p0038499\dms55413\80C250ea33.dgn

RELATIVE BORDER SCALE IS IN INCHES 0 1 2 3

UNIT 0000

PROJECT NUMBER & PHASE 08000000401

Dist	COUNTY	ROUTE	POST MILES TOTAL PROJECT	SHEET No.	TOTAL SHEETS
07, 08	LA,SBd	10	44.9/48.3, 0.0/R37.0		

REGISTERED CIVIL ENGINEER DATE

PLANS APPROVAL DATE

REGISTERED PROFESSIONAL ENGINEER No. Exp. CIVIL STATE OF CALIFORNIA

THE STATE OF CALIFORNIA OR ITS OFFICERS OR AGENTS SHALL NOT BE RESPONSIBLE FOR THE ACCURACY OR COMPLETENESS OF SCANNED COPIES OF THIS PLAN SHEET.

PARSONS
2201 DUPONT DRIVE
SUITE 200
IRVINE, CA 92612

SAN BERNARDINO
ASSOCIATED GOVERNMENTS
1170 W. 3RD STREET
SAN BERNARDINO, CA 92410

NOTE:

FOR ACCURATE RIGHT OF WAY DATA, CONTACT
RIGHT OF WAY ENGINEERING AT THE DISTRICT OFFICE.

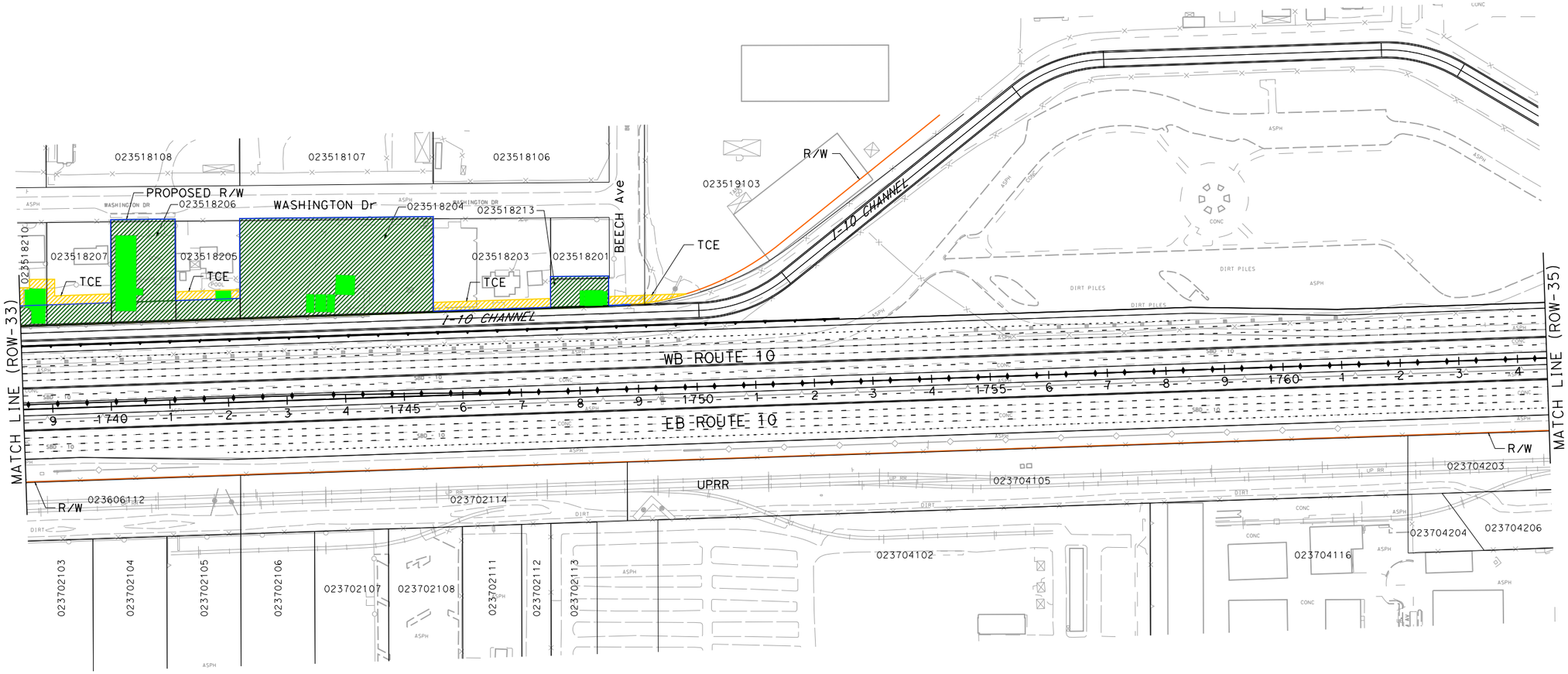

PARCEL DATA

APN	OWNER	LAND USE	TOTAL LOT (AC)	TYPE ACQ	R/W ACQ (SQFT)	TCE ACQ (SQFT)	FOOTING ESMT (SQFT)
023518210	ESPINOZA ARNOLDO	RESIDENTIAL	0.23	P	3,113	2,233	0
023518207	AYALA DAVID	RESIDENTIAL	0.43	P	3,965	2,012	0
023518206	SHANTI TRUST 1-16-06	MULTI FAMILY RESIDENTIAL	0.43	F	19,263	0	0
023518205	GALVAN LEO B & MARGARET	RESIDENTIAL	0.43	P	4,287	1,652	0
023518204	MCLOUGHLIN FAMILY TRUST 8/11/99	INDUSTRIAL	1.40	F	55,215	0	0
023518203	MCLOUGHLIN FAMILY TRUST 8/11/99	AUTOMOTIVE USES	0.73	P	438	3,001	0
023518201	MCLOUGHLIN FAMILY TRUST 8/11/99	VACANT	0.24	P	401	0	0
023518213	BENITEZ MARIO A & MARTHA A	RESIDENTIAL	0.11	F	4,855	0	0
-	CITY OF FONTANA	-	-	P	38	887	0
023519103	101 VFI LLC	COMMERCIAL	6.32	-	0	569	0

I-10 CORRIDOR PROJECT
ALTERNATIVE 3 - EXPRESS LANES

RIGHT OF WAY EXHIBIT

SCALE: 1"=100'

ROW-34

REVISED BY | DATE REVISED

CALCULATED-DESIGNED BY | CHECKED BY

STATE OF CALIFORNIA - DEPARTMENT OF TRANSPORTATION | CONSULTANT FUNCTIONAL SUPERVISOR

Caltrans

FILE: c:\pw_working\ptgpwise\p0038499\dms55413\80C250ea34.dgn
DATE: 7/7/2014
SCALE: 200.000 FT. / in.
PLTDRV: c:\pw_working\ptgpwise\p0038499\dms11231\I-10_STRIPMAPS_pdf_half_size.plt
PENTBL: pw:\\txpla02pwinf01.parsons.com:PTGPWISE\Documents\I-10_HOV\CAD\STANDARDS\PEN_TBL\I-10.tbl

LAST REVISION 00-00-00 | DATE PLOTTED => 7/1/2014 | TIME PLOTTED => 2:54:49 PM

BORDER LAST REVISED 7/2/2010 | USERNAME => p0038499 | DGN FILE => c:\pw_working\ptgpwise\p0038499\dms55413\80C250ea34.dgn | RELATIVE BORDER SCALE IS IN INCHES 0 1 2 3 | UNIT 0000 | PROJECT NUMBER & PHASE 08000000401

NOTE:

FOR ACCURATE RIGHT OF WAY DATA, CONTACT
RIGHT OF WAY ENGINEERING AT THE DISTRICT OFFICE.

Dist	COUNTY	ROUTE	POST MILES TOTAL PROJECT	SHEET No.	TOTAL SHEETS
07, 08	LA,SBd	10	44.9/48.3, 0.0/R37.0		

REGISTERED CIVIL ENGINEER DATE

PLANS APPROVAL DATE

REGISTERED PROFESSIONAL ENGINEER — No. Exp. CIVIL — STATE OF CALIFORNIA

THE STATE OF CALIFORNIA OR ITS OFFICERS OR AGENTS SHALL NOT BE RESPONSIBLE FOR THE ACCURACY OR COMPLETENESS OF SCANNED COPIES OF THIS PLAN SHEET.

PARSONS
2201 DUPONT DRIVE
SUITE 200
IRVINE, CA 92612

SAN BERNARDINO
ASSOCIATED GOVERNMENTS
1170 W. 3RD STREET
SAN BERNARDINO, CA 92410

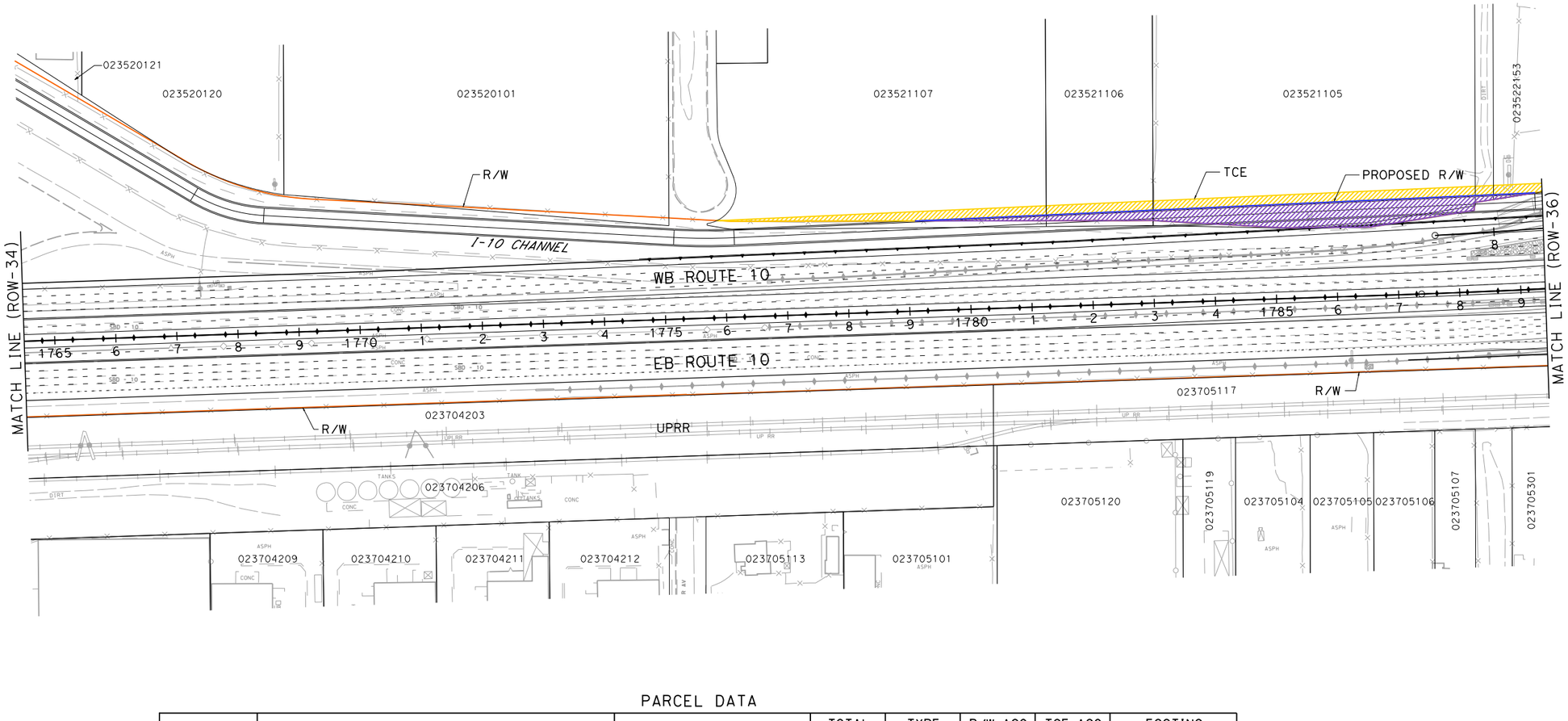

PARCEL DATA

APN	OWNER	LAND USE	TOTAL LOT (AC)	TYPE ACQ	R/W ACQ (SQFT)	TCE ACQ (SQFT)	FOOTING ESMT (SQFT)
023521107	WIENER FAM REV TR (SURVIVOR TR) 5-3	VACANT	6.54	P	1,000	5,797	0
023521106	WIENER FAM REV TR (SURVIVOR TR) 5-3	VACANT	2.14	P	2,294	2,625	0
023521105	WIENER FAM REV TR - SURVIVORS TRUST WIENE	VACANT	6.53	P	17,580	7,917	0
-	CITY OF FONTANA	-	-	P	289	447	0
023522153	SUNRISE MANAGEMENT LLC	AUTOMOTIVE USES	18.34	P	271	2,215	0

I-10 CORRIDOR PROJECT
ALTERNATIVE 3 - EXPRESS LANES

RIGHT OF WAY EXHIBIT

SCALE: 1"=100'

ROW-35

REVISED BY | DATE REVISED

CALCULATED-DESIGNED BY | CHECKED BY

CONSULTANT FUNCTIONAL SUPERVISOR

STATE OF CALIFORNIA - DEPARTMENT OF TRANSPORTATION

Caltrans

FILE: c:\pw_working\ptgpwise\p0038499\dms55413\80C250ea35.dgn
DATE: 7/7/2014
SCALE: 200.000 FT. / in.
PLTDRV: c:\pw_working\ptgpwise\p0038499\dms11231\I-10_STRIPMAPS_pdf_half_size.plt
PENTBL: pw:\\txplo02pwinf01.parsons.com:PTGPWISE\Documents\I-10_HOV\CAD\STANDARDS\PEN_TBL\I-10.tbl

LAST REVISION 00-00-00 | DATE PLOTTED => 7/1/2014 | TIME PLOTTED => 2:54:58 PM

BORDER LAST REVISED 7/2/2010 | USERNAME => p0038499 | DGN FILE => c:\pw_working\ptgpwise\p0038499\dms55413\80C250ea35.dgn | RELATIVE BORDER SCALE IS IN INCHES 0 1 2 3 | UNIT 0000 | PROJECT NUMBER & PHASE 08000000401

NOTE:

FOR ACCURATE RIGHT OF WAY DATA, CONTACT
RIGHT OF WAY ENGINEERING AT THE DISTRICT OFFICE.

Dist	COUNTY	ROUTE	POST MILES TOTAL PROJECT	SHEET No.	TOTAL SHEETS
07, 08	LA,SBd	10	44.9/48.3, 0.0/R37.0		

REGISTERED CIVIL ENGINEER DATE

PLANS APPROVAL DATE

REGISTERED PROFESSIONAL ENGINEER No. Exp. CIVIL STATE OF CALIFORNIA

THE STATE OF CALIFORNIA OR ITS OFFICERS OR AGENTS SHALL NOT BE RESPONSIBLE FOR THE ACCURACY OR COMPLETENESS OF SCANNED COPIES OF THIS PLAN SHEET.

PARSONS
2201 DUPONT DRIVE
SUITE 200
IRVINE, CA 92612

SAN BERNARDINO
ASSOCIATED GOVERNMENTS
1170 W. 3RD STREET
SAN BERNARDINO, CA 92410

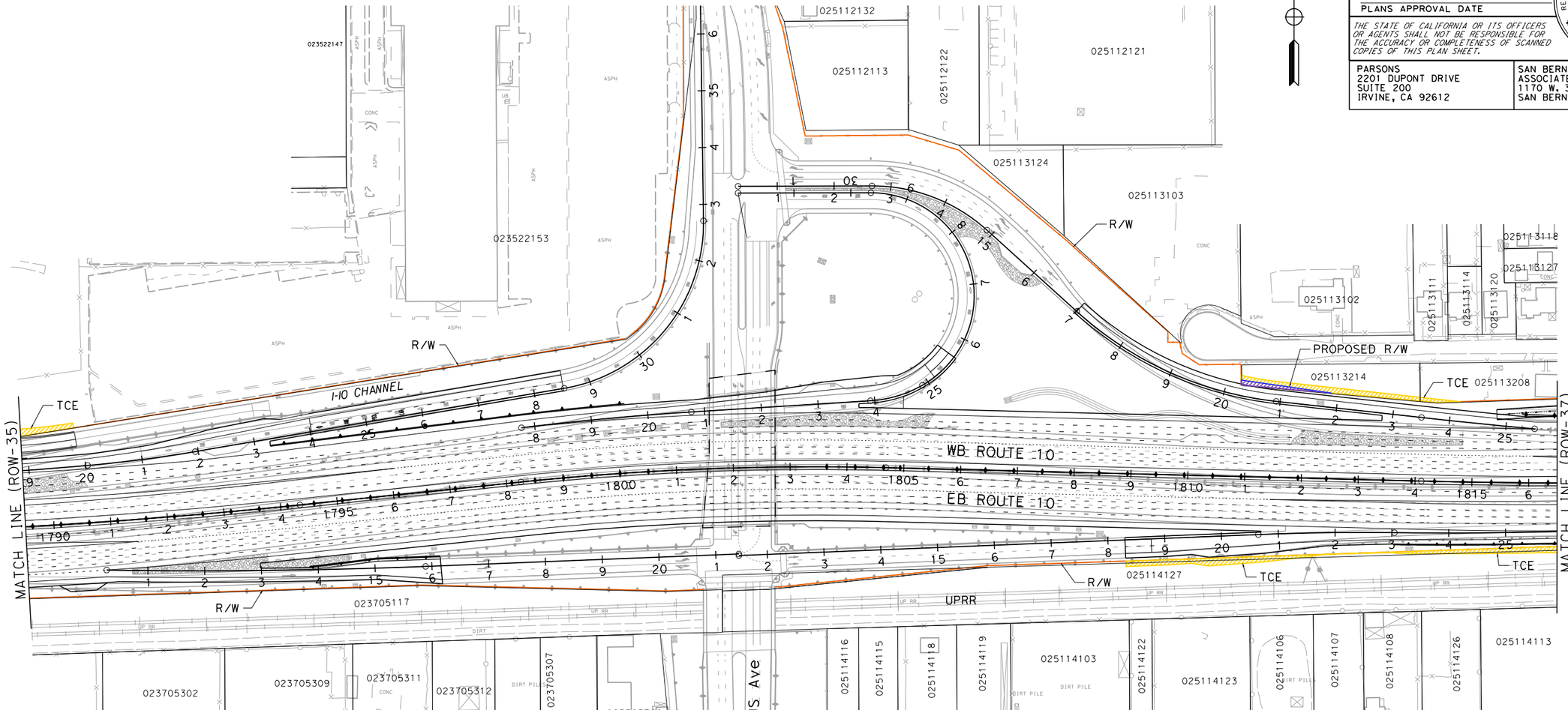

PARCEL DATA

APN	OWNER	LAND USE	TOTAL LOT (AC)	TYPE ACQ	R/W ACQ (SQFT)	TCE ACQ (SQFT)	FOOTING ESMT (SQFT)
023522153	SUNRISE MANAGEMENT LLC	AUTOMOTIVE USES	18.34	P	271	2,215	0
025113214	BUSH DUNCAN T & KATHERYN A	VACANT	0.36	P	689	2,484	0
025113208	GARCIA ANDRES	RESIDENTIAL	0.48	-	0	301	0
025114127	SOUTHERN PACIFIC TRANSPORTATION CO	VACANT	3.34	-	0	43,278	4,232

I-10 CORRIDOR PROJECT
ALTERNATIVE 3 - EXPRESS LANES
RIGHT OF WAY EXHIBIT

SCALE: 1"=100'

ROW-36

REVISED BY | DATE REVISED

CALCULATED-DESIGNED BY | CHECKED BY

SUPERVISOR

CONSULTANT FUNCTIONAL

STATE OF CALIFORNIA - DEPARTMENT OF TRANSPORTATION

Caltrans

FILE: c:\pw_working\ptgpwise\p0038499\dms55413\80C250ea36.dgn
DATE: 7/1/2014
SCALE: 200.000 FT. / in.
PLTDRV: c:\pw_working\ptgpwise\p0038499\dms11231\I-10_STRIPMAPS_pdf_half_size.plt
PENTBL: pw:\\xpia02pwfn01.parsons.com:PTGPWISE\Documents\I-10_HOV\CAD\STANDARDS\PEN_TBL\I-10.tbl

LAST REVISION | DATE PLOTTED => 7/1/2014
00-00-00 | TIME PLOTTED => 2:55:07 PM

BORDER LAST REVISED 7/2/2010

USERNAME => p0038499
DGN FILE => c:\pw_working\ptgpwise\p0038499\dms55413\80C250ea36.dgn

RELATIVE BORDER SCALE IS IN INCHES 0 1 2 3

UNIT 0000

PROJECT NUMBER & PHASE 08000000401

NOTE:

FOR ACCURATE RIGHT OF WAY DATA, CONTACT
RIGHT OF WAY ENGINEERING AT THE DISTRICT OFFICE.

Dist	COUNTY	ROUTE	POST MILES TOTAL PROJECT	SHEET No.	TOTAL SHEETS
07, 08	LA,SBd	10	44.9/48.3, 0.0/R37.0		

REGISTERED CIVIL ENGINEER DATE

PLANS APPROVAL DATE

REGISTERED PROFESSIONAL ENGINEER No. Exp. CIVIL STATE OF CALIFORNIA

THE STATE OF CALIFORNIA OR ITS OFFICERS OR AGENTS SHALL NOT BE RESPONSIBLE FOR THE ACCURACY OR COMPLETENESS OF SCANNED COPIES OF THIS PLAN SHEET.

PARSONS
2201 DUPONT DRIVE
SUITE 200
IRVINE, CA 92612

SAN BERNARDINO
ASSOCIATED GOVERNMENTS
1170 W. 3RD STREET
SAN BERNARDINO, CA 92410

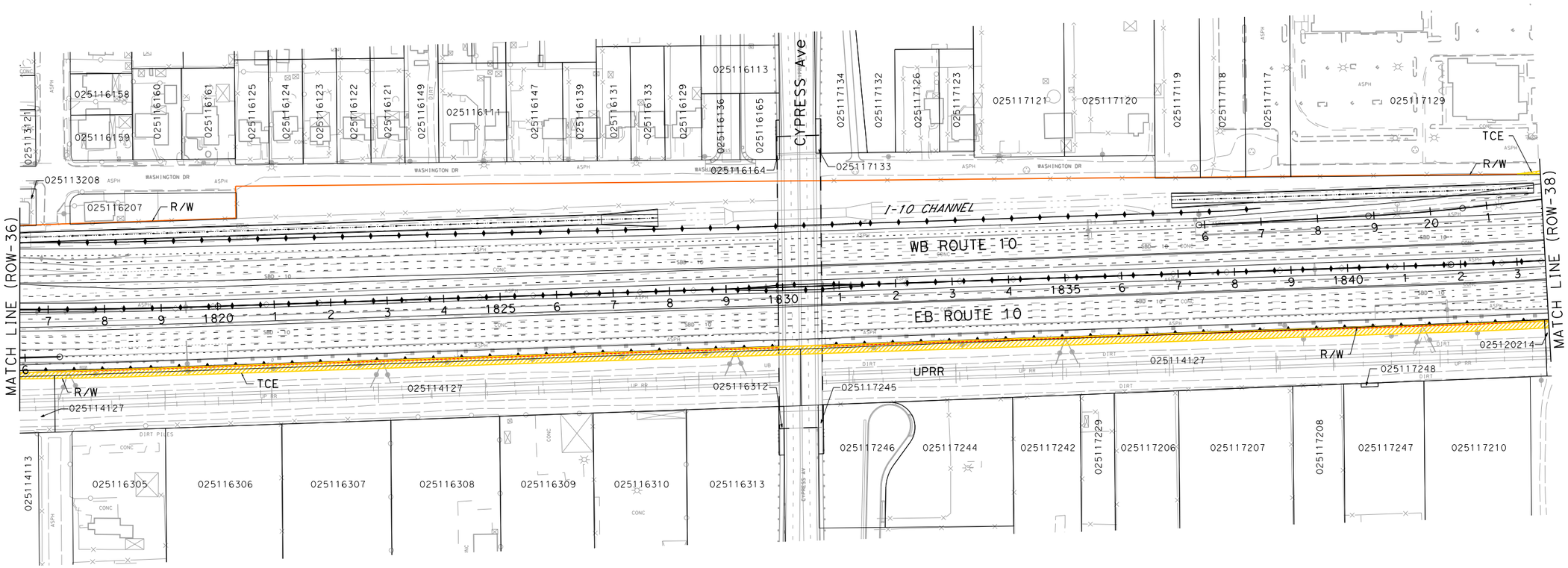

PARCEL DATA

APN	OWNER	LAND USE	TOTAL LOT (AC)	TYPE ACQ	R/W ACQ (SQFT)	TCE ACQ (SQFT)	FOOTING ESMT (SQFT)
025114127	SOUTHERN PACIFIC TRANSPORTATION CO	VACANT	3.34	-	0	43,278	4,232
025120214	SOUTHERN PACIFIC TRANSPORTATION CO	VACANT	1.47	-	0	3,617	1
025117129	BARALAT COMPANY THE	RETAIL SALES	3.64	-	0	135	0

I-10 CORRIDOR PROJECT
ALTERNATIVE 3 - EXPRESS LANES

RIGHT OF WAY EXHIBIT

SCALE: 1"=100'

ROW-37

REVISED BY | DATE REVISED

CALCULATED-
DESIGNED BY

CHECKED BY

CONSULTANT FUNCTIONAL SUPERVISOR

STATE OF CALIFORNIA - DEPARTMENT OF TRANSPORTATION

Caltrans

LAST REVISION | DATE PLOTTED => 7/1/2014
00-00-00 | TIME PLOTTED => 2:55:16 PM

FILE: c:\pw_working\ptgpwise\p0038499\dms55413\80C250ea37.dgn
DATE: 7/1/2014
SCALE: 200.000 FT / in.
PLTDRV: c:\pw_working\ptgpwise\p0038499\dms11231\I-10_STRIPMAPS_pdf_half_size.plt
PENTBL: pw:\\txpla02pwint01.parsons.com:PtGPWISE\Documents\I-10_HOV\CAD\STANDARDS\PEN_TBL\I-10.tbl

BORDER LAST REVISED 7/2/2010

USERNAME => p0038499
DGN FILE => c:\pw_working\ptgpwise\p0038499\dms55413\80C250ea37.dgn

RELATIVE BORDER SCALE IS IN INCHES 0 1 2 3

UNIT 0000

PROJECT NUMBER & PHASE 08000000401

NOTE:

FOR ACCURATE RIGHT OF WAY DATA, CONTACT
RIGHT OF WAY ENGINEERING AT THE DISTRICT OFFICE.

Dist	COUNTY	ROUTE	POST MILES TOTAL PROJECT	SHEET No.	TOTAL SHEETS
07, 08	LA,SBd	10	44.9/48.3, 0.0/R37.0		

REGISTERED CIVIL ENGINEER DATE

PLANS APPROVAL DATE

REGISTERED PROFESSIONAL ENGINEER No. Exp. CIVIL STATE OF CALIFORNIA

THE STATE OF CALIFORNIA OR ITS OFFICERS OR AGENTS SHALL NOT BE RESPONSIBLE FOR THE ACCURACY OR COMPLETENESS OF SCANNED COPIES OF THIS PLAN SHEET.

PARSONS
2201 DUPONT DRIVE
SUITE 200
IRVINE, CA 92612

SAN BERNARDINO
ASSOCIATED GOVERNMENTS
1170 W. 3RD STREET
SAN BERNARDINO, CA 92410

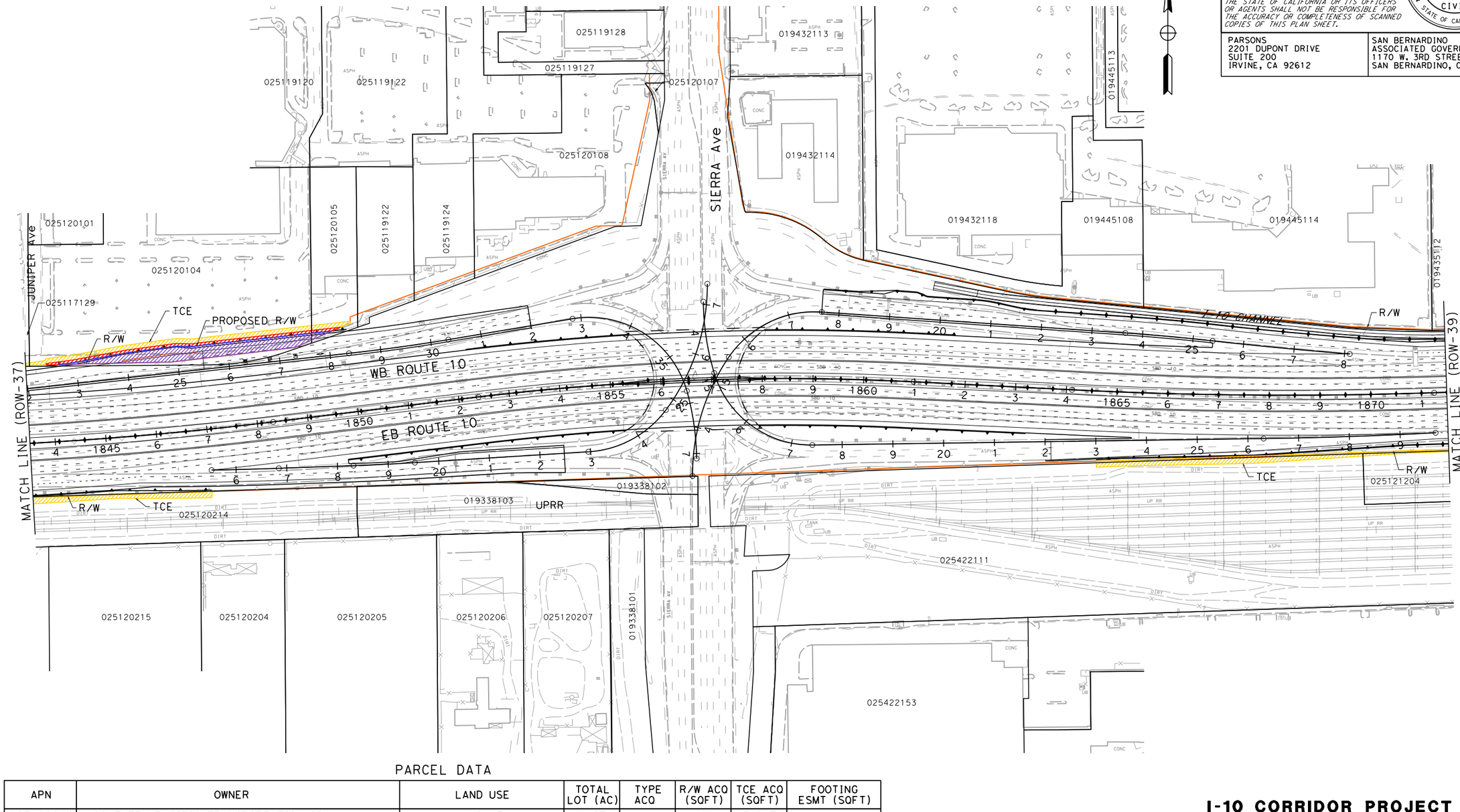

PARCEL DATA

APN	OWNER	LAND USE	TOTAL LOT (AC)	TYPE ACQ	R/W ACQ (SQFT)	TCE ACQ (SQFT)	FOOTING ESMT (SQFT)
025120214	SOUTHERN PACIFIC TRANSPORTATION CO	VACANT	1.47	-	0	3,617	1
025117129	BARALAT COMPANY THE	RETAIL SALES	3.64	-	0	135	0
025120104	BARALAT COMPANY THE	RECREATIONAL	4.22	P	10,377	8,142	2,871
025120105	BARALAT COMPANY THE	VACANT	0.73	P	270	934	268
025422111	SOUTHERN PACIFIC TRANSPORTATION CO	VACANT	25.72	-	0	6,290	215
025121204	SOUTHERN PACIFIC CO	VACANT	3.06	-	0	7,931	0

I-10 CORRIDOR PROJECT
ALTERNATIVE 3 - EXPRESS LANES

RIGHT OF WAY EXHIBIT

SCALE: 1"=100'

ROW-38

REVISED BY | DATE REVISED
CALCULATED-DESIGNED BY | CHECKED BY
CONSULTANT FUNCTIONAL SUPERVISOR
STATE OF CALIFORNIA - DEPARTMENT OF TRANSPORTATION
Caltrans

FILE: c:\pw_working\ptgpwise\p0038499\dms55413\80C250ea38.dgn
DATE: 7/1/2014
SCALE: 200.000 FT / in.
PLTDRV: c:\pw_working\ptgpwise\p0038499\dms11231\I-10_STRIPMAPS_pdf_half_sized.plt
PENTBL: pw:\\txpla02pwint01.parsons.com:PtGPWISE\Documents\I-10_HOV\CAD\STANDARDS\PEN_TBL\I-10.tbl

LAST REVISION 00-00-00 | DATE PLOTTED => 7/1/2014 | TIME PLOTTED => 2:55:24 PM

BORDER LAST REVISED 7/2/2010 | USERNAME => p0038499 | DGN FILE => c:\pw_working\ptgpwise\p0038499\dms55413\80C250ea38.dgn | RELATIVE BORDER SCALE IS IN INCHES 0 1 2 3 | UNIT 0000 | PROJECT NUMBER & PHASE 08000000401

Dist	COUNTY	ROUTE	POST MILES TOTAL PROJECT	SHEET No.	TOTAL SHEETS
07, 08	LA,SBd	10	44.9/48.3, 0.0/R37.0		

REGISTERED CIVIL ENGINEER DATE

PLANS APPROVAL DATE

REGISTERED PROFESSIONAL ENGINEER — No. Exp. CIVIL — STATE OF CALIFORNIA

THE STATE OF CALIFORNIA OR ITS OFFICERS OR AGENTS SHALL NOT BE RESPONSIBLE FOR THE ACCURACY OR COMPLETENESS OF SCANNED COPIES OF THIS PLAN SHEET.

PARSONS
2201 DUPONT DRIVE
SUITE 200
IRVINE, CA 92612

SAN BERNARDINO
ASSOCIATED GOVERNMENTS
1170 W. 3RD STREET
SAN BERNARDINO, CA 92410

NOTE:

FOR ACCURATE RIGHT OF WAY DATA, CONTACT
RIGHT OF WAY ENGINEERING AT THE DISTRICT OFFICE.

PARCEL DATA

APN	OWNER	LAND USE	TOTAL LOT (AC)	TYPE ACQ	R/W ACQ (SQFT)	TCE ACQ (SQFT)	FOOTING ESMT (SQFT)
025121204	SOUTHERN PACIFIC CO	VACANT	3.06	-	0	7,931	0
025211203	SOUTHERN PACIFIC CO	VACANT	0.62	-	0	1,980	0

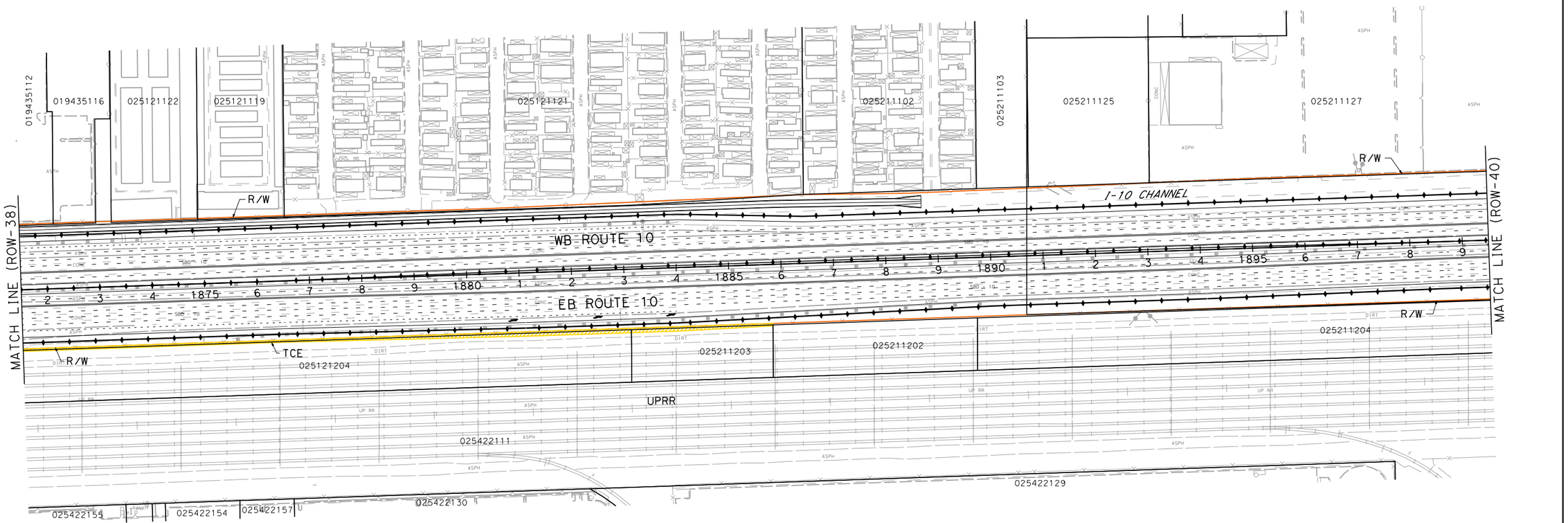

I-10 CORRIDOR PROJECT
ALTERNATIVE 3 - EXPRESS LANES

RIGHT OF WAY EXHIBIT

SCALE: 1"=100'

ROW-39

REVISED BY | DATE REVISED

CALCULATED-DESIGNED BY | CHECKED BY

CONSULTANT FUNCTIONAL SUPERVISOR

STATE OF CALIFORNIA - DEPARTMENT OF TRANSPORTATION

Caltrans

FILE: c:\pw_working\ptgpwise\p0038499\dms55413\80C250ea39.dgn
TIME: 7/7/2014 2:55:32 PM
SCALE: 200.000 FT. / in.
PLTDRV: c:\pw_working\ptgpwise\p0038499\dms11231\I-10_STRIPMAPS_pdf_half_size.plt
PENTBL: pw:\\txpla02pwinf01.parsons.com:PTGPWISE\Documents\I-10_HOV\CAD\STANDARDS\PEN_TBL\I-10.tbl

LAST REVISION 00-00-00 | DATE PLOTTED => 7/1/2014 | TIME PLOTTED => 2:55:32 PM

BORDER LAST REVISED 7/2/2010 | USERNAME => p0038499 | DGN FILE => c:\pw_working\ptgpwise\p0038499\dms55413\80C250ea39.dgn | RELATIVE BORDER SCALE IS IN INCHES 0 1 2 3 | UNIT 0000 | PROJECT NUMBER & PHASE 08000000401

NOTE:

FOR ACCURATE RIGHT OF WAY DATA, CONTACT
RIGHT OF WAY ENGINEERING AT THE DISTRICT OFFICE.

Dist	COUNTY	ROUTE	POST MILES TOTAL PROJECT	SHEET No.	TOTAL SHEETS
07, 08	LA,SBd	10	44.9/48.3, 0.0/R37.0		

REGISTERED CIVIL ENGINEER DATE

PLANS APPROVAL DATE

REGISTERED PROFESSIONAL ENGINEER — No. Exp. CIVIL — STATE OF CALIFORNIA

THE STATE OF CALIFORNIA OR ITS OFFICERS OR AGENTS SHALL NOT BE RESPONSIBLE FOR THE ACCURACY OR COMPLETENESS OF SCANNED COPIES OF THIS PLAN SHEET.

PARSONS
2201 DUPONT DRIVE
SUITE 200
IRVINE, CA 92612

SAN BERNARDINO
ASSOCIATED GOVERNMENTS
1170 W. 3RD STREET
SAN BERNARDINO, CA 92410

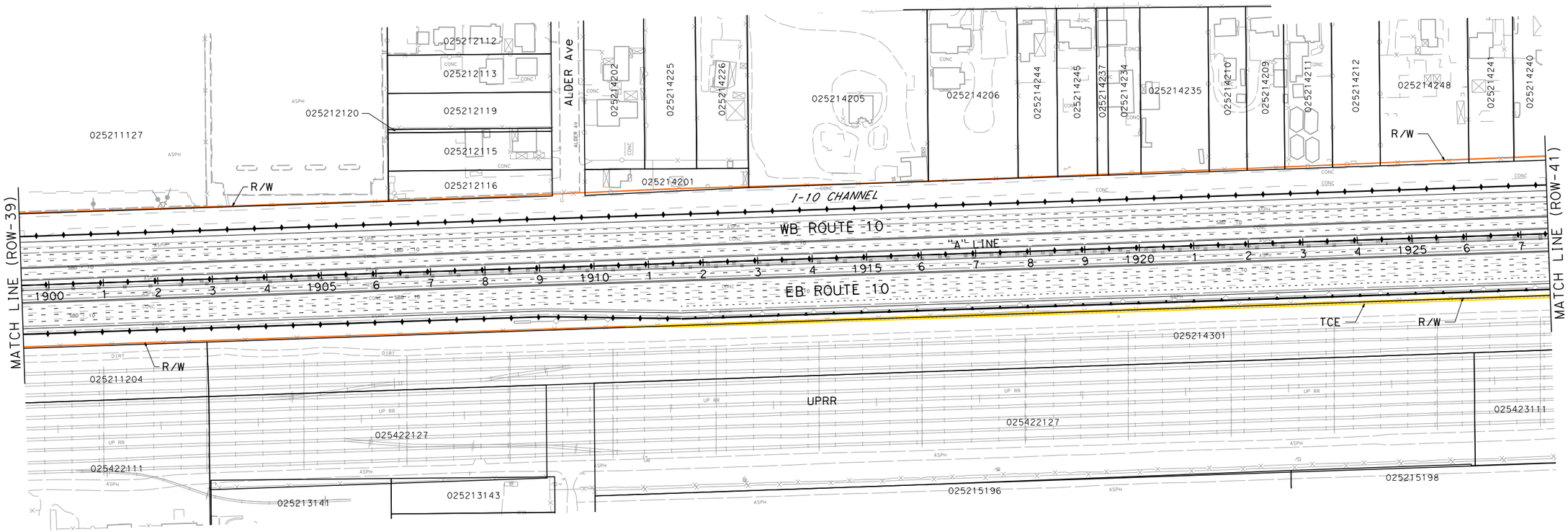

PARCEL DATA

APN	OWNER	LAND USE	TOTAL LOT (AC)	TYPE ACQ	R/W ACQ (SQFT)	TCE ACQ (SQFT)	FOOTING ESMT (SQFT)
025214301	SOUTHERN PACIFIC TRANSPORTATION CO	VACANT	8.35	-	0	14,354	0

I-10 CORRIDOR PROJECT
ALTERNATIVE 3 - EXPRESS LANES

RIGHT OF WAY EXHIBIT

SCALE: 1"=100'

ROW-40

REVISED BY | DATE REVISED

CALCULATED-DESIGNED BY | CHECKED BY

STATE OF CALIFORNIA - DEPARTMENT OF TRANSPORTATION

CONSULTANT FUNCTIONAL SUPERVISOR

Caltrans

FILE: c:\pw_working\ptgpwise\p0038499\dms55413\80C250ea40.dgn
DATE: 7/7/2014
SCALE: 200.000 FT. / in.
PLTDRV: c:\pw_working\ptgpwise\p0038499\dms11231\I-10_STRIPMAPS_pdf_half_size.plt
PENTBL: pw:\\txpla02pwinf01.parsons.com:PTGPWISE\Documents\I-10_HOV\CAD\STANDARDS\PEN_TBL\I-10.tbl

LAST REVISION | DATE PLOTTED => 7/1/2014
00-00-00 | TIME PLOTTED => 2:55:41 PM

BORDER LAST REVISED 7/2/2010 | USERNAME => p0038499 | DGN FILE => c:\pw_working\ptgpwise\p0038499\dms55413\80C250ea40.dgn | RELATIVE BORDER SCALE IS IN INCHES 0 1 2 3 | UNIT 0000 | PROJECT NUMBER & PHASE 08000000401

NOTE:

FOR ACCURATE RIGHT OF WAY DATA, CONTACT
RIGHT OF WAY ENGINEERING AT THE DISTRICT OFFICE.

Dist	COUNTY	ROUTE	POST MILES TOTAL PROJECT	SHEET No.	TOTAL SHEETS
07, 08	LA,SBd	10	44.9/48.3, 0.0/R37.0		

REGISTERED CIVIL ENGINEER DATE

PLANS APPROVAL DATE

REGISTERED PROFESSIONAL ENGINEER — No. Exp. CIVIL — STATE OF CALIFORNIA

THE STATE OF CALIFORNIA OR ITS OFFICERS OR AGENTS SHALL NOT BE RESPONSIBLE FOR THE ACCURACY OR COMPLETENESS OF SCANNED COPIES OF THIS PLAN SHEET.

PARSONS
2201 DUPONT DRIVE
SUITE 200
IRVINE, CA 92612

SAN BERNARDINO
ASSOCIATED GOVERNMENTS
1170 W. 3RD STREET
SAN BERNARDINO, CA 92410

PARCEL DATA

APN	OWNER	LAND USE	TOTAL LOT (AC)	TYPE ACQ	R/W ACQ (SQFT)	TCE ACQ (SQFT)	FOOTING ESMT (SQFT)
25214301	SOUTHERN PACIFIC TRANSPORTATION CO	VACANT	8.35	-	0	14,354	0
025216201	SOUTHERN PACIFIC TRANSPORTATION CO	VACANT	5.29	-	0	8,512	0

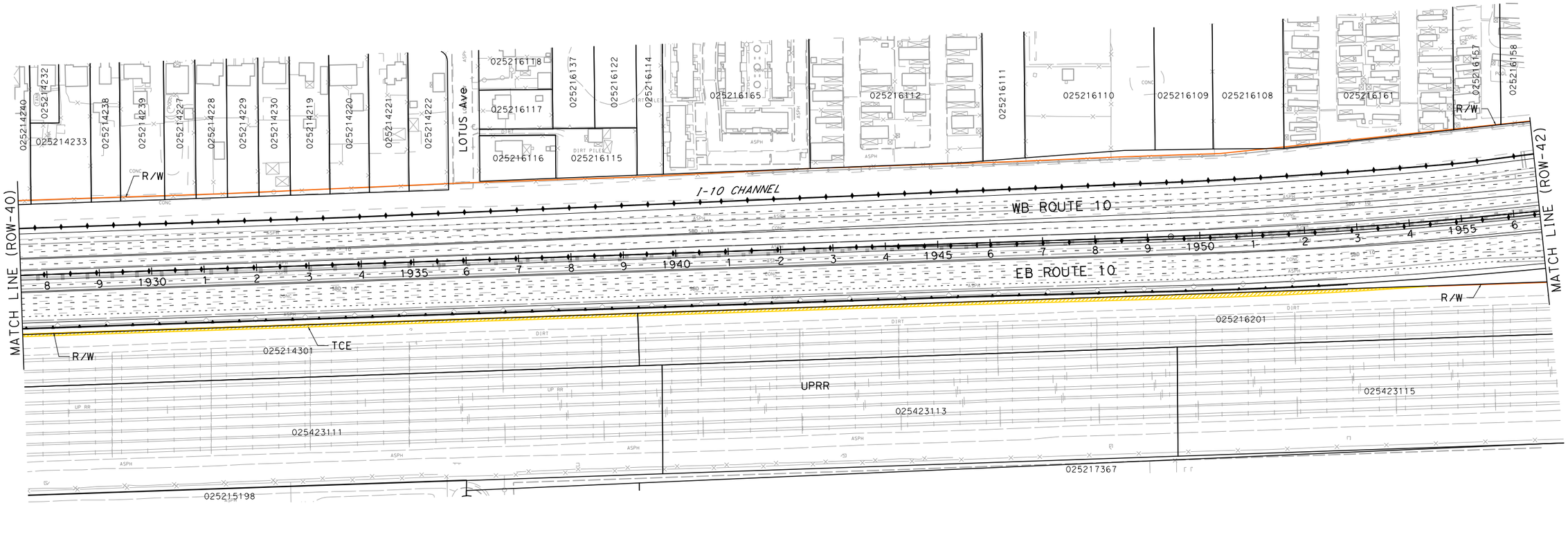

I-10 CORRIDOR PROJECT
ALTERNATIVE 3 - EXPRESS LANES

RIGHT OF WAY EXHIBIT

SCALE: 1"=100'

ROW-41

LAST REVISION 00-00-00
DATE PLOTTED => 7/1/2014
TIME PLOTTED => 2:55:49 PM

REVISED BY | DATE REVISED
CALCULATED-DESIGNED BY | CHECKED BY
CONSULTANT FUNCTIONAL SUPERVISOR

STATE OF CALIFORNIA - DEPARTMENT OF TRANSPORTATION
Caltrans

FILE: c:\pw_working\ptgpwise\p0038499\dms55413\80C250ea41.dgn
DATE: 7/1/2014
SCALE: 200.000 FT / in.
PLTDRV: c:\pw_working\ptgpwise\p0038499\dms11231\I-10_STRIPMAPS_pdf_half_sized.plt
PENTBL: pw:\\tpxpla02pwint01.parsons.com:PtGPWISE\Documents\I-10_HOV\CAD\STANDARDS\PEN_TBL\I-10.tbl

BORDER LAST REVISED 7/2/2010

USERNAME => p0038499
DGN FILE => c:\pw_working\ptgpwise\p0038499\dms55413\80C250ea41.dgn

RELATIVE BORDER SCALE IS IN INCHES 0 1 2 3

UNIT 0000

PROJECT NUMBER & PHASE 08000000401

NOTE:

FOR ACCURATE RIGHT OF WAY DATA, CONTACT
RIGHT OF WAY ENGINEERING AT THE DISTRICT OFFICE.

Dist	COUNTY	ROUTE	POST MILES TOTAL PROJECT	SHEET No.	TOTAL SHEETS
07, 08	LA,SBd	10	44.9/48.3, 0.0/R37.0		

REGISTERED CIVIL ENGINEER DATE

PLANS APPROVAL DATE

REGISTERED PROFESSIONAL ENGINEER — No. Exp. CIVIL — STATE OF CALIFORNIA

THE STATE OF CALIFORNIA OR ITS OFFICERS OR AGENTS SHALL NOT BE RESPONSIBLE FOR THE ACCURACY OR COMPLETENESS OF SCANNED COPIES OF THIS PLAN SHEET.

PARSONS
2201 DUPONT DRIVE
SUITE 200
IRVINE, CA 92612

SAN BERNARDINO
ASSOCIATED GOVERNMENTS
1170 W. 3RD STREET
SAN BERNARDINO, CA 92410

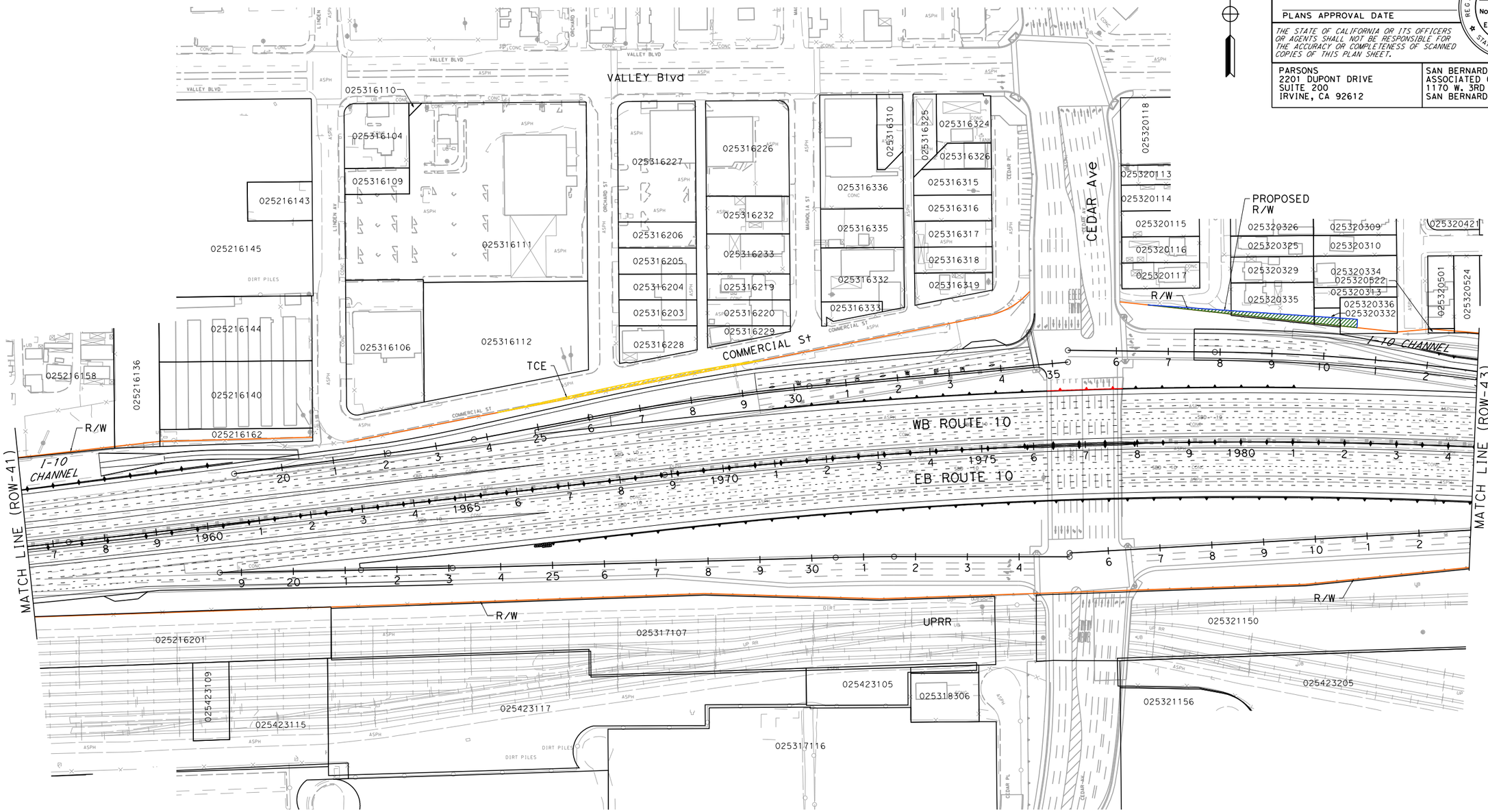

PARCEL DATA

APN	OWNER	LAND USE	TOTAL LOT (AC)	TYPE ACQ	R/W ACQ (SQFT)	TCE ACQ (SQFT)	FOOTING ESMT (SQFT)
-	CITY OF BLOOMINGTON	-	-	-	0	2,079	0
-	CITY OF BLOOMINGTON	-	-	P	517	0	0
025320335	PEREZ REGGIE	RESIDENTIAL	0.26	P	1,542	0	0
025320332	RAMIREZ RAMON & MARGARET	VACANT	0.04	P	693	0	0
025320336	MOJICA HECTOR L & JOSEFINA Z	VACANT	0.18	P	509	0	0

I-10 CORRIDOR PROJECT
ALTERNATIVE 3 - EXPRESS LANES

RIGHT OF WAY EXHIBIT

SCALE: 1"=100'

ROW-42

REVISED BY | DATE REVISED

CALCULATED-DESIGNED BY | CHECKED BY

CONSULTANT FUNCTIONAL SUPERVISOR

STATE OF CALIFORNIA - DEPARTMENT OF TRANSPORTATION

Caltrans

LAST REVISION 00-00-00 | DATE PLOTTED => 7/1/2014 | TIME PLOTTED => 2:56:00 PM

FILE: c:\pw_working\ptgpwise\p0038499\dms55413\80C250ea42.dgn
DATE: 7/1/2014
SCALE: 200.000 FT / in.
PLTDRV: c:\pw_working\ptgpwise\p0038499\dms11231\I-10_STRIPMAPS_pdf_half_size.plt
PENTBL: pw:\\txplo02pwinf01.parsons.com:PTGPWISE\Documents\I-10_HOV\CAD\STANDARDS\PEN_TBL\I-10.tbl

BORDER LAST REVISED 7/2/2010 | USERNAME => p0038499 | DGN FILE => c:\pw_working\ptgpwise\p0038499\dms55413\80C250ea42.dgn | RELATIVE BORDER SCALE IS IN INCHES 0 1 2 3 | UNIT 0000 | PROJECT NUMBER & PHASE 08000000401

NOTE:

FOR ACCURATE RIGHT OF WAY DATA, CONTACT
RIGHT OF WAY ENGINEERING AT THE DISTRICT OFFICE.

Dist	COUNTY	ROUTE	POST MILES TOTAL PROJECT	SHEET No.	TOTAL SHEETS
07, 08	LA,SBd	10	44.9/48.3, 0.0/R37.0		

REGISTERED CIVIL ENGINEER DATE

PLANS APPROVAL DATE

REGISTERED PROFESSIONAL ENGINEER No. Exp. CIVIL STATE OF CALIFORNIA

THE STATE OF CALIFORNIA OR ITS OFFICERS OR AGENTS SHALL NOT BE RESPONSIBLE FOR THE ACCURACY OR COMPLETENESS OF SCANNED COPIES OF THIS PLAN SHEET.

PARSONS
2201 DUPONT DRIVE
SUITE 200
IRVINE, CA 92612

SAN BERNARDINO
ASSOCIATED GOVERNMENTS
1170 W. 3RD STREET
SAN BERNARDINO, CA 92410

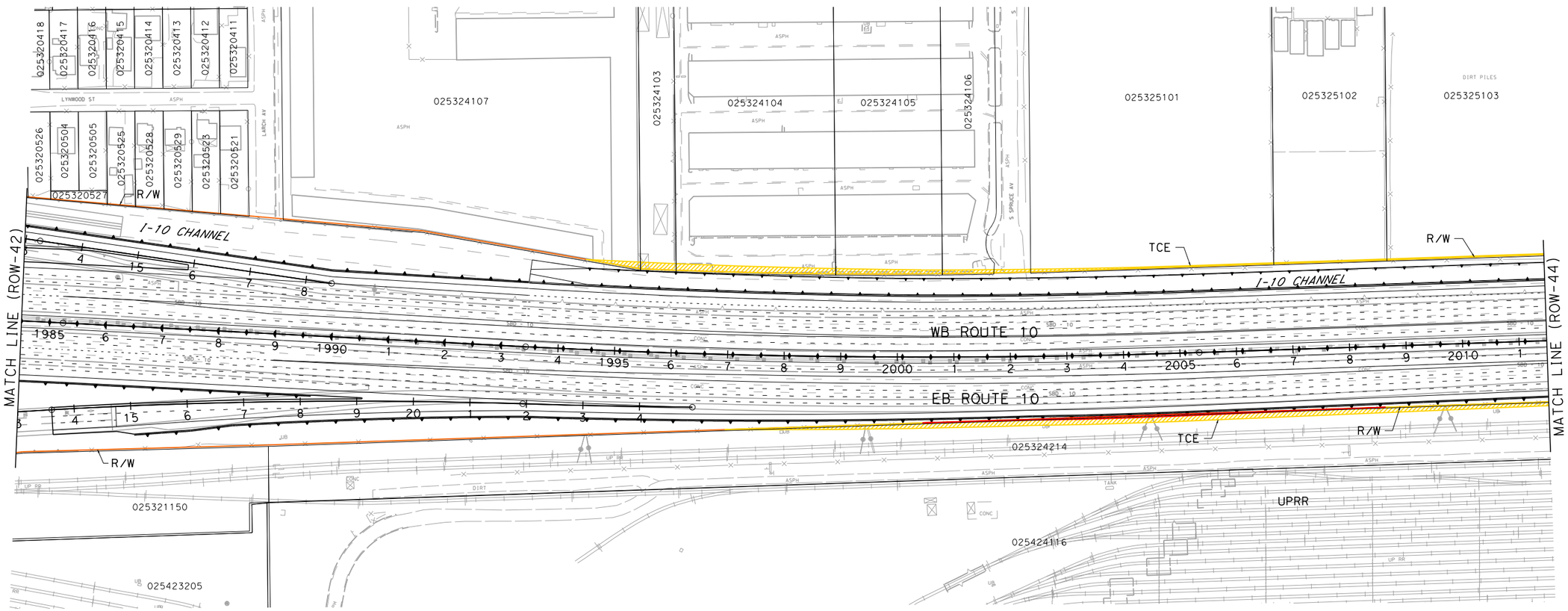

PARCEL DATA

APN	OWNER	LAND USE	TOTAL LOT (AC)	TYPE ACQ	R/W ACQ (SQFT)	TCE ACQ (SQFT)	FOOTING ESMT (SQFT)
025324107	SECURE RV STORAGE INC	COMMERCIAL	7.89	-	0	574	0
025324103	MAGDALENO JOSE D J	MULTI FAMILY RESIDENTIAL	0.90	-	0	741	0
025324104	MISSION PLAZA BUSINESS PARK	SHOPPING CENTERS	3.96	-	0	2,991	0
025324105	MISSION PLAZA BUSINESS PARK	MISCELLANEOUS	2.62	-	0	1,480	0
025324106	MISSION PLAZA BUSINESS PARK	MISCELLANEOUS	1.31	-	0	557	0
-	CITY OF RIALTO	-	-	-	0	335	0
025325101	KIMO INVESTMENT CORP	VACANT	6.20	-	0	1,102	0
025325102	HOOK FAMILY TRUST (3-11-03)	VACANT	2.80	-	0	377	0
025325103	HASSAN HASSAN A & IKBAL	VACANT	4.36	-	0	524	0
025324214	SOUTHERN PACIFIC TRANSPORTATION CO	VACANT	6.08	-	0	15,772	1,571

I-10 CORRIDOR PROJECT
ALTERNATIVE 3 - EXPRESS LANES

RIGHT OF WAY EXHIBIT

SCALE: 1"=100'

ROW-43

REVISED BY | DATE REVISED
CALCULATED-DESIGNED BY | CHECKED BY
CONSULTANT FUNCTIONAL SUPERVISOR
STATE OF CALIFORNIA - DEPARTMENT OF TRANSPORTATION

FILE: c:\pw_working\ptgpwise\p0038499\dms55413\80C250ea43.dgn
DATE: 7/7/2014
SCALE: 200.000 FT / in.
PLTDRV: c:\pw_working\ptgpwise\p0038499\dms11231\I-10_STRIPMAPS_pdf_half_size.plt
PENTBL: pw:\\ptgo02pwint01.parsons.com:PtGPWISE\Documents\I-10_HOV\CAD\STANDARDS\PEN_TBL\I-10.tbl

LAST REVISION: 00-00-00
DATE PLOTTED => 7/1/2014
TIME PLOTTED => 2:56:13 PM

BORDER LAST REVISED 7/2/2010 | USERNAME => p0038499 | DGN FILE => c:\pw_working\ptgpwise\p0038499\dms55413\80C250ea43.dgn | RELATIVE BORDER SCALE IS IN INCHES 0 1 2 3 | UNIT 0000 | PROJECT NUMBER & PHASE 08000000401

NOTE:

FOR ACCURATE RIGHT OF WAY DATA, CONTACT
RIGHT OF WAY ENGINEERING AT THE DISTRICT OFFICE.

Dist	COUNTY	ROUTE	POST MILES TOTAL PROJECT	SHEET No.	TOTAL SHEETS
07, 08	LA,SBd	10	44.9/48.3, 0.0/R37.0		

REGISTERED CIVIL ENGINEER DATE

PLANS APPROVAL DATE

REGISTERED PROFESSIONAL ENGINEER No. Exp. CIVIL STATE OF CALIFORNIA

THE STATE OF CALIFORNIA OR ITS OFFICERS OR AGENTS SHALL NOT BE RESPONSIBLE FOR THE ACCURACY OR COMPLETENESS OF SCANNED COPIES OF THIS PLAN SHEET.

PARSONS
2201 DUPONT DRIVE
SUITE 200
IRVINE, CA 92612

SAN BERNARDINO
ASSOCIATED GOVERNMENTS
1170 W. 3RD STREET
SAN BERNARDINO, CA 92410

PARCEL DATA

APN	OWNER	LAND USE	TOTAL LOT (AC)	TYPE ACQ	R/W ACQ (SQFT)	TCE ACQ (SQFT)	FOOTING ESMT (SQFT)
025325103	HASSAN HASSAN A & IKBAL	VACANT	4.36	-	0	524	0
025325104	HASSAN HASSAN A & IKBAL	VACANT	0.90	-	0	101	0
025325107	KIMO INVESTMENT CORP	VACANT	3.63	-	0	348	0
025324214	SOUTHERN PACIFIC TRANSPORTATION CO	VACANT	6.08	-	0	15,772	1,571
025424114	SOUTHERN PACIFIC TRANSPORTATION CO	VACANT	4.56	-	0	13,505	2,689
025424106	SOUTHERN PACIFIC TRANSPORTATION CO	VACANT	1.99	-	0	13,690	2,064

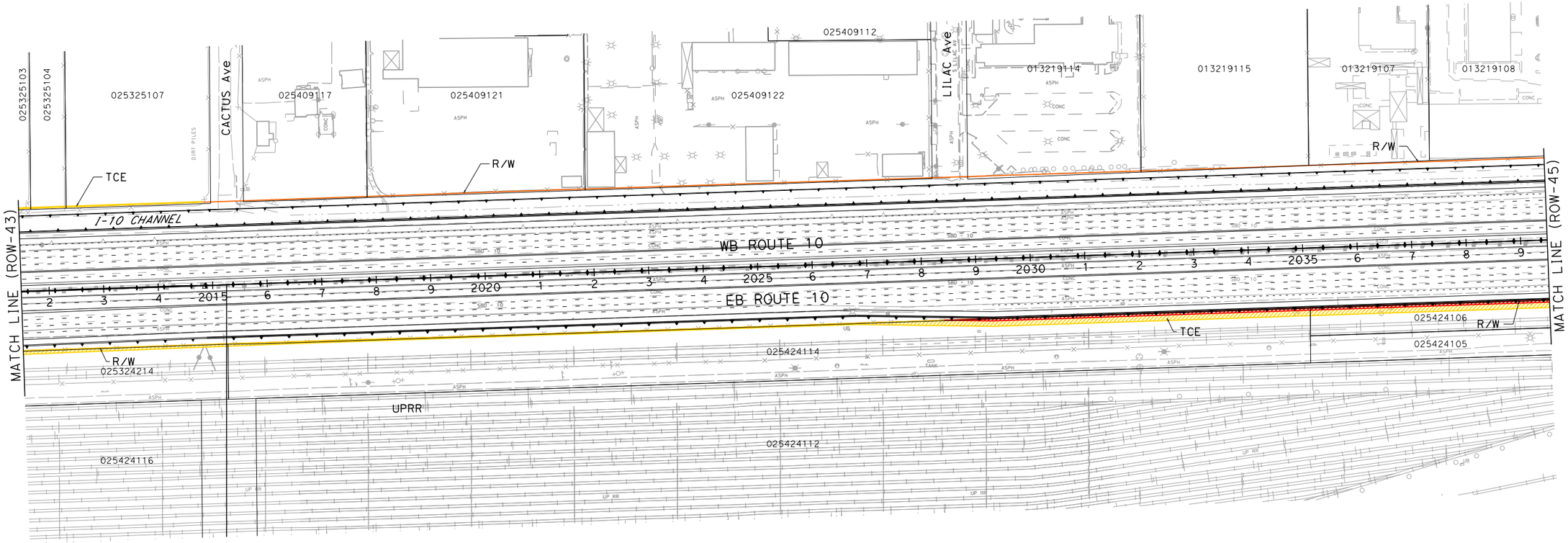

I-10 CORRIDOR PROJECT
ALTERNATIVE 3 - EXPRESS LANES

RIGHT OF WAY EXHIBIT

SCALE: 1"=100'

ROW-44

STATE OF CALIFORNIA - DEPARTMENT OF TRANSPORTATION

CONSULTANT FUNCTIONAL SUPERVISOR

CALCULATED-DESIGNED BY

CHECKED BY

REVISED BY | DATE REVISED

LAST REVISION 00-00-00

DATE PLOTTED => 7/1/2014
TIME PLOTTED => 2:56:28 PM

FILE: G:\pw_working\ptgpwise\p0038499\dms55413\80C250ea44.dgn
DATE: 7/1/2014
SCALE: 200.000 FT. / in.
PLTDRV: c:\pw_working\ptgpwise\p0038499\dms11231\I-10_STRIPMAPS_pdf_half_size.plt
PENTBL: pw:\\txpla02pwinf01.parsons.com:PTGPWISE\Documents\I-10_HOV\CAD\STANDARDS\PEN_TBL\I-10.tbl

BORDER LAST REVISED 7/2/2010

USERNAME => p0038499
DGN FILE => c:\pw_working\ptgpwise\p0038499\dms55413\80C250ea44.dgn

RELATIVE BORDER SCALE IS IN INCHES 0 1 2 3

UNIT 0000

PROJECT NUMBER & PHASE 08000000401

NOTE:

FOR ACCURATE RIGHT OF WAY DATA, CONTACT
RIGHT OF WAY ENGINEERING AT THE DISTRICT OFFICE.

Dist	COUNTY	ROUTE	POST MILES TOTAL PROJECT	SHEET No.	TOTAL SHEETS
07, 08	LA,SBd	10	44.9/48.3, 0.0/R37.0		

REGISTERED CIVIL ENGINEER DATE

PLANS APPROVAL DATE

REGISTERED PROFESSIONAL ENGINEER — No. Exp. CIVIL — STATE OF CALIFORNIA

THE STATE OF CALIFORNIA OR ITS OFFICERS OR AGENTS SHALL NOT BE RESPONSIBLE FOR THE ACCURACY OR COMPLETENESS OF SCANNED COPIES OF THIS PLAN SHEET.

PARSONS
2201 DUPONT DRIVE
SUITE 200
IRVINE, CA 92612

SAN BERNARDINO
ASSOCIATED GOVERNMENTS
1170 W. 3RD STREET
SAN BERNARDINO, CA 92410

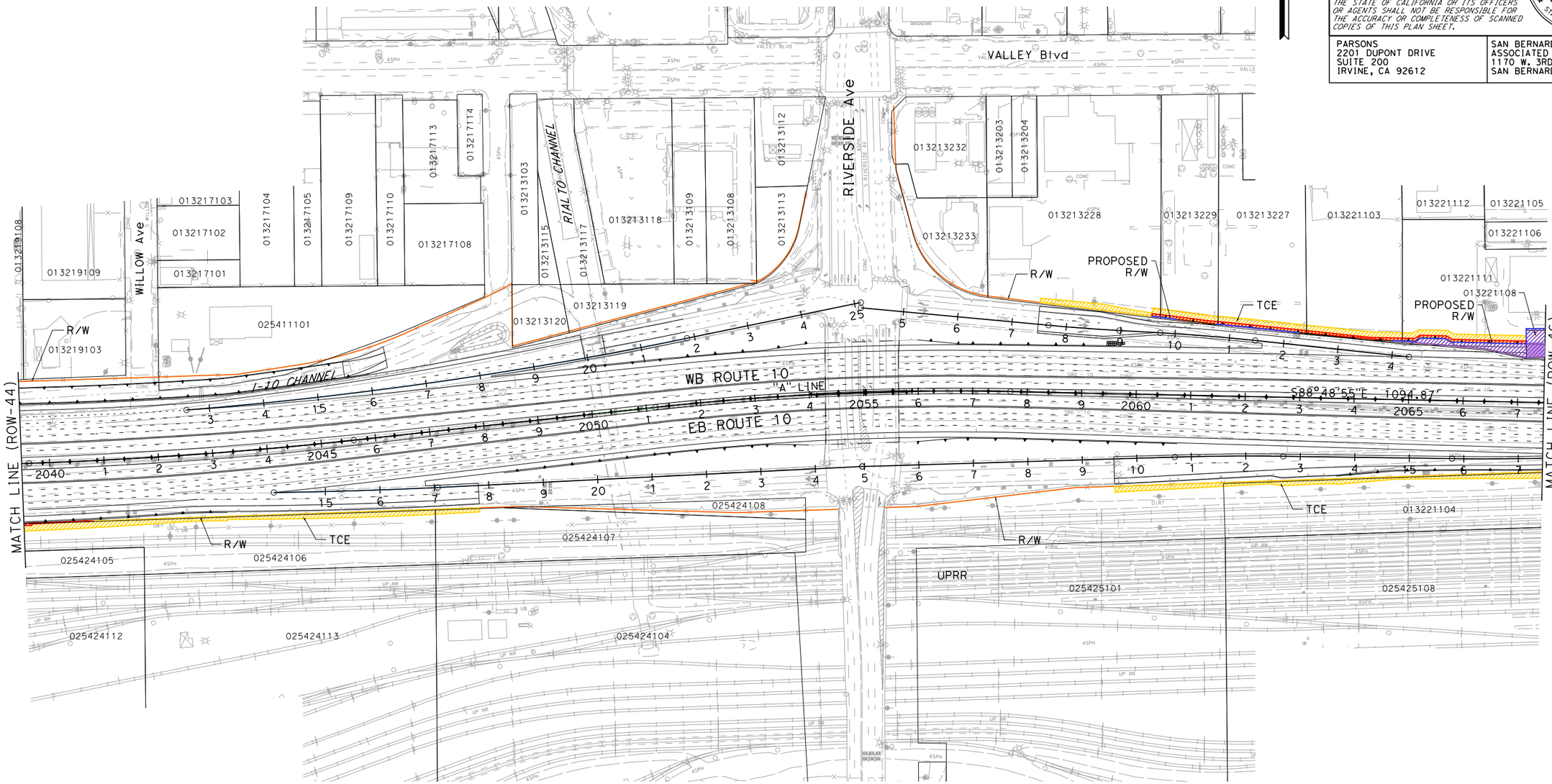

PARCEL DATA

APN	OWNER	LAND USE	TOTAL LOT (AC)	TYPE ACQ	R/W ACQ (SQFT)	TCE ACQ (SQFT)	FOOTING ESMT (SQFT)
025424106	SOUTHERN PACIFIC TRANSPORTATION CO	VACANT	1.99	-	0	13,690	2,064
025424107	SOUTHERN PACIFIC TRANSPORTATION CO	VACANT	1.31	-	0	682	0
-	CITY OF RIALTO	-	-	-	0	1,764	0
013221104	SOUTHERN PACIFIC TRANSPORTATION CO	VACANT	1.53	-	0	5,553	0
013213228	MCKEE LYLE	COMMERCIAL	2.49	P	2	2,110	81
013213229	M & M TRUCK STOP INC	AUTOMOTIVE USES	1.10	P	2	1,581	517
013213227	M & M TRUCK STOP INC	RESIDENTIAL	1.47	P	94	2,449	816
013221103	M & M TRUCK STOP INC	RETAIL SALES	1.86	P	13	2,444	680
013221111	LOOMIS FAMILY TRUST	AGRICULTURAL	1.44	P	2,623	3,460	1,153
013221108	LOOMIS FAMILY TRUST	RESIDENTIAL	0.09	F	4,095	0	0

I-10 CORRIDOR PROJECT
ALTERNATIVE 3 - EXPRESS LANES

RIGHT OF WAY EXHIBIT

SCALE: 1"=100'

ROW-45

REVISED BY | DATE REVISED | CALCULATED-DESIGNED BY | CHECKED BY | CONSULTANT FUNCTIONAL SUPERVISOR

STATE OF CALIFORNIA - DEPARTMENT OF TRANSPORTATION

Caltrans

FILE: c:\pw_working\ptgpwise\p0038499\dms55413\80C250ea45.dgn
DATE: 7/1/2014
SCALE: 200.000 FT / in.
PLTDRV: c:\pw_working\ptgpwise\p0038499\ams11231\I-10_STRIPMAPS_pdf_half_size.plt
PENTBL: pw:\\rxpla02pwint01.parsons.com:PtGPWISE\Documents\I-10_HOV\CAD\STANDARDS\PEN_TBL\I-10.tbl

LAST REVISION: 00-00-00 | DATE PLOTTED => 7/1/2014 | TIME PLOTTED => 2:56:39 PM

BORDER LAST REVISED 7/2/2010 | USERNAME => p0038499 | DGN FILE => c:\pw_working\ptgpwise\p0038499\dms55413\80C250ea45.dgn | RELATIVE BORDER SCALE IS IN INCHES 0 1 2 3 | UNIT 0000 | PROJECT NUMBER & PHASE 08000000401

NOTE:

FOR ACCURATE RIGHT OF WAY DATA, CONTACT
RIGHT OF WAY ENGINEERING AT THE DISTRICT OFFICE.

Dist	COUNTY	ROUTE	POST MILES TOTAL PROJECT	SHEET No.	TOTAL SHEETS
07, 08	LA,SBd	10	44.9/48.3, 0.0/R37.0		

REGISTERED CIVIL ENGINEER DATE

PLANS APPROVAL DATE

REGISTERED PROFESSIONAL ENGINEER — No. Exp. CIVIL — STATE OF CALIFORNIA

THE STATE OF CALIFORNIA OR ITS OFFICERS OR AGENTS SHALL NOT BE RESPONSIBLE FOR THE ACCURACY OR COMPLETENESS OF SCANNED COPIES OF THIS PLAN SHEET.

PARSONS
2201 DUPONT DRIVE
SUITE 200
IRVINE, CA 92612

SAN BERNARDINO
ASSOCIATED GOVERNMENTS
1170 W. 3RD STREET
SAN BERNARDINO, CA 92410

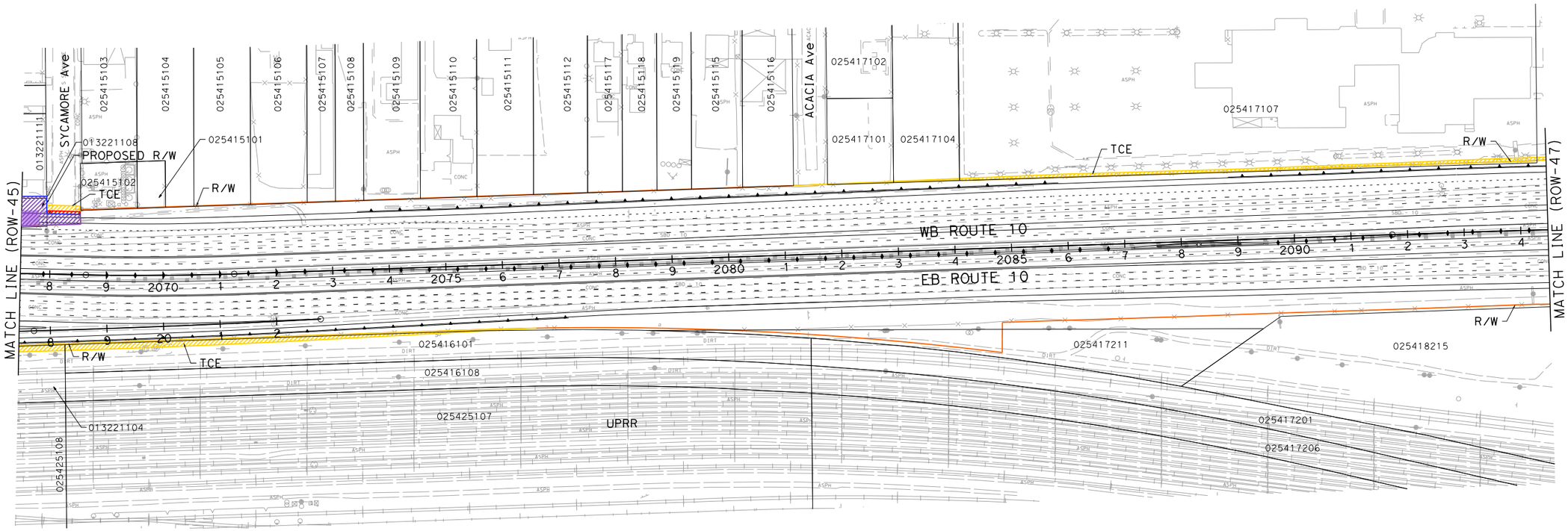

PARCEL DATA

APN	OWNER	LAND USE	TOTAL LOT (AC)	TYPE ACQ	R/W ACQ (SQFT)	TCE ACQ (SQFT)	FOOTING ESMT (SQFT)
013221104	SOUTHERN PACIFIC TRANSPORTATION CO	VACANT	1.53	-	0	5,553	0
025416101	SOUTHERN PACIFIC CO	VACANT	1.50	-	0	6,670	0
013221111	LOOMIS FAMILY TRUST	AGRICULTURAL	1.44	P	2,623	3,460	1,153
013221108	LOOMIS FAMILY TRUST	RESIDENTIAL	0.09	F	4,095	0	0
-	CITY OF RIALTO	-	-	P	578	449	150
-	CITY OF COLTON	-	-	P	518	437	148
-	CITY OF COLTON	-	-	-	0	17	0
025417101	PAUL LLC	VACANT	0.43	-	0	123	0
025417104	HOON FAMILY TRUST	VACANT	1.16	-	0	243	0
025417107	MOSS COLTON PROPERTIES LLC	AUTOMOTIVE USES	9.60	-	0	5,008	0
-	CITY OF COLTON	-	-	-	0	217	0

I-10 CORRIDOR PROJECT
ALTERNATIVE 3 - EXPRESS LANES
RIGHT OF WAY EXHIBIT

SCALE: 1"=100'

ROW-46

REVISED BY | DATE REVISED | CALCULATED-DESIGNED BY | CHECKED BY | SUPERVISOR

STATE OF CALIFORNIA - DEPARTMENT OF TRANSPORTATION | CONSULTANT FUNCTIONAL SUPERVISOR

Caltrans

FILE: c:\pw_working\ptgpwise\p0038499\dms55413\80C250ea46.dgn
DATE: 7/1/2014
SCALE: 200.000 FT. / in.
PLTDRV: c:\pw_working\ptgpwise\p0038499\dms11231\I-10_STRIPMAPS_pdf_half_size.plt
PENTBL: pw:\\txplo02pwinf01.parsons.com:PTGPWISE\Documents\I-10_HOV\CAD\STANDARDS\PEN_TBL\I-10.tbl

LAST REVISION 00-00-00
DATE PLOTTED => 7/1/2014
TIME PLOTTED => 2:56:56 PM

BORDER LAST REVISED 7/2/2010 | USERNAME => p0038499 | DGN FILE => c:\pw_working\ptgpwise\p0038499\dms55413\80C250ea46.dgn | RELATIVE BORDER SCALE IS IN INCHES 0 1 2 3 | UNIT 0000 | PROJECT NUMBER & PHASE 08000000401

NOTE:

FOR ACCURATE RIGHT OF WAY DATA, CONTACT
RIGHT OF WAY ENGINEERING AT THE DISTRICT OFFICE.

Dist	COUNTY	ROUTE	POST MILES TOTAL PROJECT	SHEET No.	TOTAL SHEETS
07, 08	LA,SBd	10	44.9/48.3, 0.0/R37.0		

REGISTERED CIVIL ENGINEER DATE

PLANS APPROVAL DATE

REGISTERED PROFESSIONAL ENGINEER — No. Exp. CIVIL — STATE OF CALIFORNIA

THE STATE OF CALIFORNIA OR ITS OFFICERS OR AGENTS SHALL NOT BE RESPONSIBLE FOR THE ACCURACY OR COMPLETENESS OF SCANNED COPIES OF THIS PLAN SHEET.

PARSONS
2201 DUPONT DRIVE
SUITE 200
IRVINE, CA 92612

SAN BERNARDINO
ASSOCIATED GOVERNMENTS
1170 W. 3RD STREET
SAN BERNARDINO, CA 92410

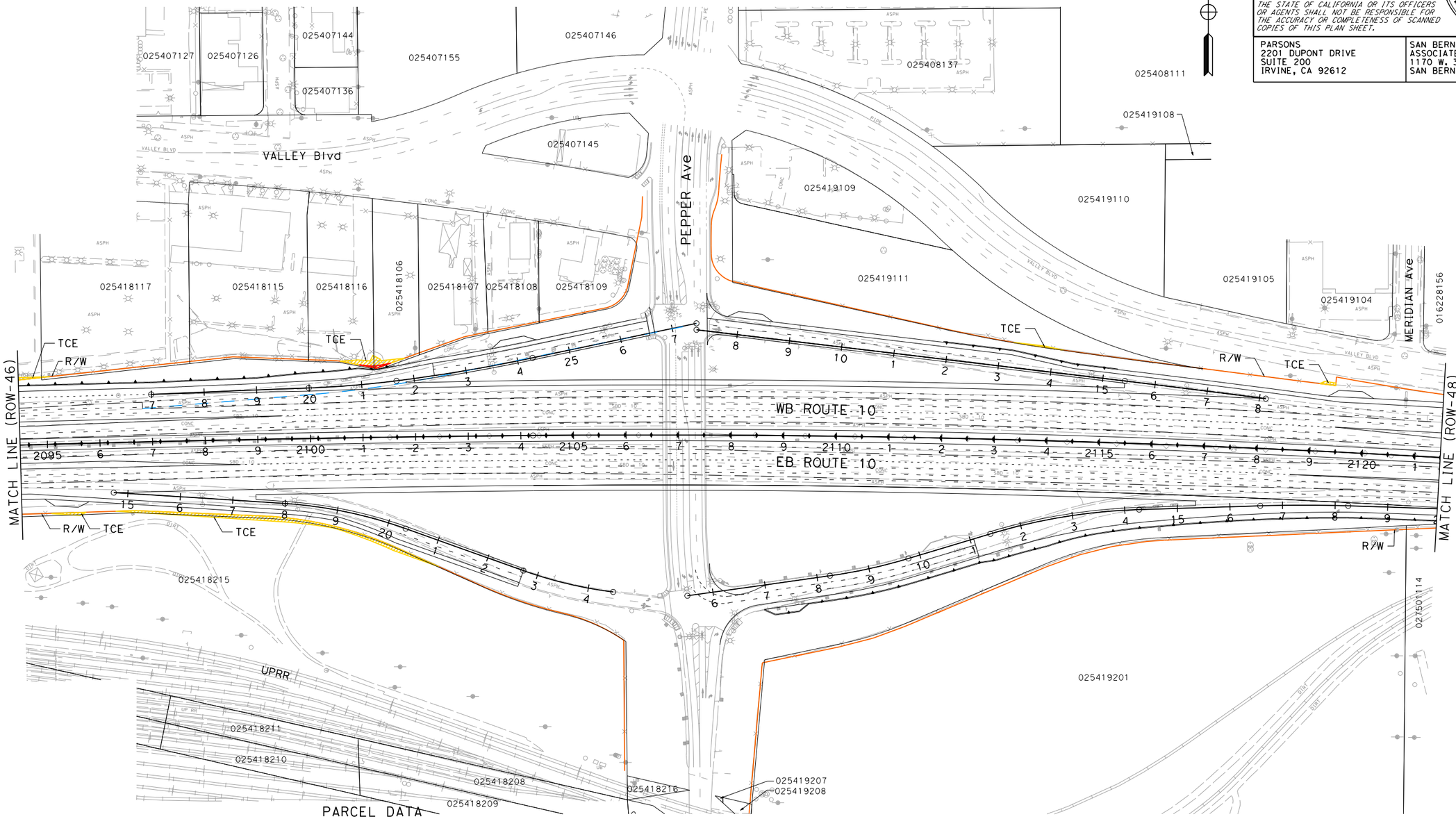

APN	OWNER	LAND USE	TOTAL LOT (AC)	TYPE ACQ	R/W ACQ (SQFT)	TCE ACQ (SQFT)	FOOTING ESMT (SQFT)
-	CITY OF COLTON	-	-	-	0	217	0
025418117	MOSS COLTON PROPERTIES LLC	VACANT	1.83	-	0	9	0
025418116	BERKI EDWARD & CONNIE L	VACANT	0.90	-	0	526	41
025418106	CHADWICK SCOTT	VACANT	0.64	-	0	506	83
025418215	SOUTHERN PACIFIC TRANSPORTATION CO	VACANT	11.80	-	0	3,662	0
025419111	COUNTY OF SAN BERNARDINO	VACANT	2.04	-	0	137	0
-	CITY OF COLTON	-	-	-	0	138	0

I-10 CORRIDOR PROJECT
ALTERNATIVE 3 - EXPRESS LANES
RIGHT OF WAY EXHIBIT

SCALE: 1"=100'

ROW-47

REVISED BY | DATE REVISED | CALCULATED-DESIGNED BY | CHECKED BY | DEPARTMENT SUPERVISOR | CONSULTANT FUNCTIONAL SUPERVISOR

STATE OF CALIFORNIA - DEPARTMENT OF TRANSPORTATION

Caltrans

FILE: c:\pw_working\ptgpwise\p0038499\dms55413\80C250ea47.dgn
USER: p0038499
SCALE: 200.000 FT. / in.
PLTDRV: c:\pw_working\ptgpwise\p0038499\dms11231\I-10_STRIPMAPS_pdf_half_size.plt
PENTBL: pw:\\txpla02pwinf01.parsons.com:PTGPWISE\Documents\I-10_HOV\CAD\STANDARDS\PEN_TBL\I-10.tbl

LAST REVISION | DATE PLOTTED => 7/1/2014 | TIME PLOTTED => 2:57:06 PM | 00-00-00

BORDER LAST REVISED 7/2/2010 | USERNAME => p0038499 | DGN FILE => c:\pw_working\ptgpwise\p0038499\dms55413\80C250ea47.dgn | RELATIVE BORDER SCALE IS IN INCHES 0 1 2 3 | UNIT 0000 | PROJECT NUMBER & PHASE 08000000401

NOTE:

FOR ACCURATE RIGHT OF WAY DATA, CONTACT
RIGHT OF WAY ENGINEERING AT THE DISTRICT OFFICE.

Dist	COUNTY	ROUTE	POST MILES TOTAL PROJECT	SHEET No.	TOTAL SHEETS
07, 08	LA,SBd	10	44.9/48.3, 0.0/R37.0		

REGISTERED CIVIL ENGINEER DATE

PLANS APPROVAL DATE

REGISTERED PROFESSIONAL ENGINEER — No. Exp. CIVIL — STATE OF CALIFORNIA

THE STATE OF CALIFORNIA OR ITS OFFICERS OR AGENTS SHALL NOT BE RESPONSIBLE FOR THE ACCURACY OR COMPLETENESS OF SCANNED COPIES OF THIS PLAN SHEET.

PARSONS
2201 DUPONT DRIVE
SUITE 200
IRVINE, CA 92612

SAN BERNARDINO
ASSOCIATED GOVERNMENTS
1170 W. 3RD STREET
SAN BERNARDINO, CA 92410

PARCEL DATA

APN	OWNER	LAND USE	TOTAL LOT (AC)	TYPE ACQ	R/W ACQ (SQFT)	TCE ACQ (SQFT)	FOOTING ESMT (SQFT)
-	CITY OF COLTON	-	-	-	0	15,574	0
027501114	SOUTHERN PACIFIC TRANSPORTATION CO	VACANT	44.81	P	2,992	17,093	1,119

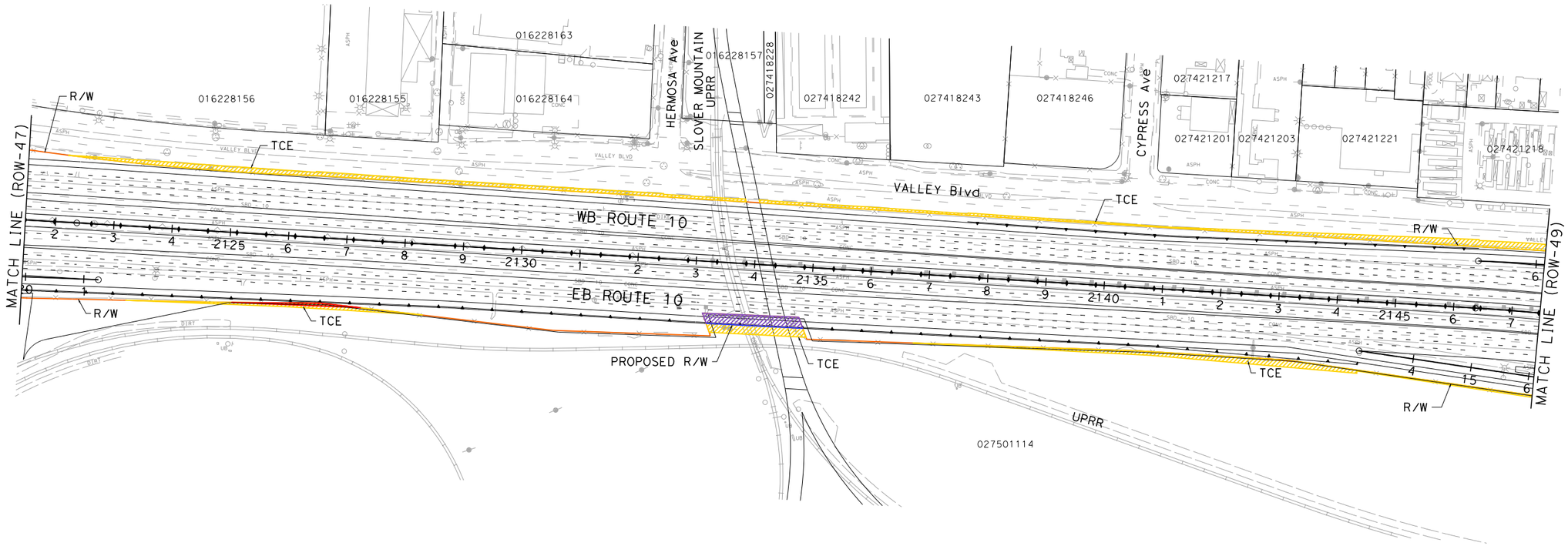

I-10 CORRIDOR PROJECT
ALTERNATIVE 3 - EXPRESS LANES

RIGHT OF WAY EXHIBIT

SCALE: 1"=100'

ROW-48

REVISED BY | DATE REVISED

CALCULATED-DESIGNED BY | CHECKED BY

CONSULTANT FUNCTIONAL SUPERVISOR

STATE OF CALIFORNIA - DEPARTMENT OF TRANSPORTATION

Caltrans

LAST REVISION 00-00-00 | DATE PLOTTED => 7/1/2014 | TIME PLOTTED => 2:57:16 PM

FILE: G:\pw_working\ptgpwise\p0038499\dms55413\80C250ea48.dgn
DATE: 7/1/2014
SCALE: 200.000 FT. / in.
PLTDRV: c:\pw_working\ptgpwise\p0038499\dms11231\I-10_STRIPMAPS_pdf_half_size.plt
PENTBL: pw:\\txpla02pwinf01.parsons.com:PTGPWISE\Documents\I-10_HOV\CAD\STANDARDS\PEN_TBL\I-10.tbl

BORDER LAST REVISED 7/2/2010 | USERNAME => p0038499 | DGN FILE => c:\pw_working\ptgpwise\p0038499\dms55413\80C250ea48.dgn | RELATIVE BORDER SCALE IS IN INCHES 0 1 2 3 | UNIT 0000 | PROJECT NUMBER & PHASE 08000000401

NOTE:

FOR ACCURATE RIGHT OF WAY DATA, CONTACT
RIGHT OF WAY ENGINEERING AT THE DISTRICT OFFICE.

PARCEL DATA

APN	OWNER	LAND USE	TOTAL LOT (AC)	TYPE ACQ	R/W ACQ (SQFT)	TCE ACQ (SQFT)	FOOTING ESMT (SQFT)
-	CITY OF COLTON	-	-	-	0	15,574	0
027501114	SOUTHERN PACIFIC TRANSPORTATION CO	VACANT	44.81	P	2,992	17,093	1,119
027501117	DEL TACO RESTAURANT PROPERTIES II	RESTAURANT	0.71	-	0	555	0
016212231	JJ COLTON LLC	RESTAURANT	0.67	-	0	1,350	25
016212232	AHMAD SYED I & MALIHA	RESTAURANT	0.62	-	0	665	21
-	CITY OF COLTON	-	-	-	0	725	61
016212227	VARGAS MIGUEL & IRENE (SP MIGUEL)	RESIDENTIAL	0.46	P	1,131	3,825	671
016212417	MAGANA DAVID	VACANT	0.74	-	0	853	0
-	CITY OF COLTON	-	-	P	2,906	33,559	2,726
016301134	UNION PACIFIC RAILROAD COMPANY	VACANT	0.26	P	192	19,417	5,829

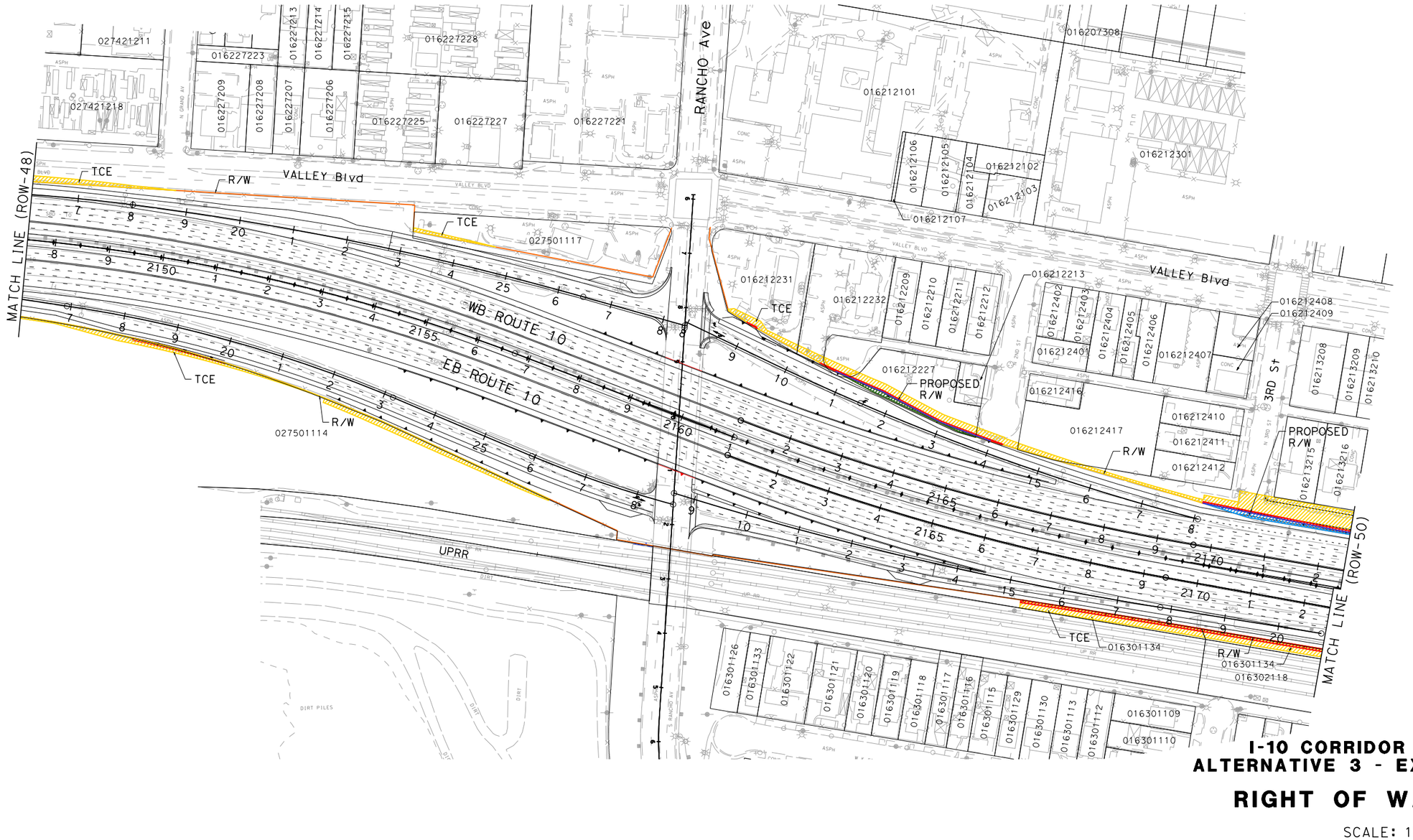

I-10 CORRIDOR PROJECT
ALTERNATIVE 3 - EXPRESS LANES

RIGHT OF WAY EXHIBIT

SCALE: 1"=100'

ROW-49

Dist	COUNTY	ROUTE	POST MILES TOTAL PROJECT	SHEET No.	TOTAL SHEETS
07, 08	LA,SBd	10	44.9/48.3, 0.0/R37.0		

REGISTERED CIVIL ENGINEER DATE

PLANS APPROVAL DATE

REGISTERED PROFESSIONAL ENGINEER — No. Exp. CIVIL — STATE OF CALIFORNIA

THE STATE OF CALIFORNIA OR ITS OFFICERS OR AGENTS SHALL NOT BE RESPONSIBLE FOR THE ACCURACY OR COMPLETENESS OF SCANNED COPIES OF THIS PLAN SHEET.

PARSONS
2201 DUPONT DRIVE
SUITE 200
IRVINE, CA 92612

SAN BERNARDINO
ASSOCIATED GOVERNMENTS
1170 W. 3RD STREET
SAN BERNARDINO, CA 92410

REVISED BY | DATE REVISED

CALCULATED-DESIGNED BY | CHECKED BY

SUPERVISOR | CONSULTANT FUNCTIONAL SUPERVISOR

STATE OF CALIFORNIA - DEPARTMENT OF TRANSPORTATION

Caltrans

FILE: c:\pw_working\ptgpwise\p0038499\dms55413\80C250ea49.dgn
DATE: 7/1/2014
SCALE: 200.000 FT. / in.
PLTDRV: c:\pw_working\ptgpwise\p0038499\dms11231\I-10_STRIPMAPS_pdf_nolf_size.plt
PENTBL: pw:\\txplo02pwint01.parsons.com:PTGPWISE\Documents\I-10_HOV\CADD\STANDARDS\PEN_TBL\I-10.tbl

LAST REVISION 00-00-00
DATE PLOTTED => 7/1/2014
TIME PLOTTED => 2:51:27 PM

BORDER LAST REVISED 7/2/2010
USERNAME => p0038499
DGN FILE => c:\pw_working\ptgpwise\p0038499\dms55413\80C250ea49.dgn
RELATIVE BORDER SCALE IS IN INCHES 0 1 2 3
UNIT 0000
PROJECT NUMBER & PHASE 08000000401

Dist	COUNTY	ROUTE	POST MILES TOTAL PROJECT	SHEET No.	TOTAL SHEETS
07, 08	LA,SBd	10	44.9/48.3, 0.0/R37.0		

REGISTERED CIVIL ENGINEER DATE

PLANS APPROVAL DATE

REGISTERED PROFESSIONAL ENGINEER No. Exp. CIVIL STATE OF CALIFORNIA

THE STATE OF CALIFORNIA OR ITS OFFICERS OR AGENTS SHALL NOT BE RESPONSIBLE FOR THE ACCURACY OR COMPLETENESS OF SCANNED COPIES OF THIS PLAN SHEET.

PARSONS
2201 DUPONT DRIVE
SUITE 200
IRVINE, CA 92612

SAN BERNARDINO
ASSOCIATED GOVERNMENTS
1170 W. 3RD STREET
SAN BERNARDINO, CA 92410

NOTE:

FOR ACCURATE RIGHT OF WAY DATA, CONTACT RIGHT OF WAY ENGINEERING AT THE DISTRICT OFFICE.

PARCEL DATA

APN	OWNER	LAND USE	TOTAL LOT (AC)	TYPE ACQ	R/W ACQ (SQFT)	TCE ACQ (SQFT)	FOOTING ESMT (SQFT)
-	CITY OF COLTON	-	-	P	2,906	33,559	2,726
016301134	UNION PACIFIC RAILROAD COMPANY	VACANT	0.26	P	192	19,417	5,829
016303116	SOUTHERN PACIFIC TRANSPORTATION CO	VACANT	8.59	P	60,437	30,395	10,069



I-10 CORRIDOR PROJECT
ALTERNATIVE 3 - EXPRESS LANES
RIGHT OF WAY EXHIBIT

SCALE: 1"=100'

ROW-50

STATE OF CALIFORNIA - DEPARTMENT OF TRANSPORTATION

Caltrans

CONSULTANT FUNCTIONAL SUPERVISOR

CALCULATED-DESIGNED BY

CHECKED BY

REVISED BY

DATE REVISED

FILE: c:\pw_working\ptgpwise\p0038499\dms55413\80C250ea50.dgn
DATE: 7/1/2014
SCALE: 200.000 FT / in.
PLTDRV: c:\pw_working\ptgpwise\p0038499\dms11231\I-10_STRIPMAPS_pdf_half_size.plt
PENTBL: pw:\\txpla02pwinf01.parsons.com:PTGPWISE\Documents\I-10_HOV\CAD\STANDARDS\PEN_TBL\I-10.tbl

LAST REVISION 00-00-00

DATE PLOTTED => 7/1/2014
TIME PLOTTED => 2:57:38 PM

BORDER LAST REVISED 7/2/2010

USERNAME => p0038499
DGN FILE => c:\pw_working\ptgpwise\p0038499\dms55413\80C250ea50.dgn

RELATIVE BORDER SCALE IS IN INCHES 0 1 2 3

UNIT 0000

PROJECT NUMBER & PHASE 08000000401

NOTE:

FOR ACCURATE RIGHT OF WAY DATA, CONTACT
RIGHT OF WAY ENGINEERING AT THE DISTRICT OFFICE.

Dist	COUNTY	ROUTE	POST MILES TOTAL PROJECT	SHEET No.	TOTAL SHEETS
07, 08	LA,SBd	10	44.9/48.3, 0.0/R37.0		

REGISTERED CIVIL ENGINEER DATE

PLANS APPROVAL DATE

REGISTERED PROFESSIONAL ENGINEER — No. Exp. CIVIL — STATE OF CALIFORNIA

THE STATE OF CALIFORNIA OR ITS OFFICERS OR AGENTS SHALL NOT BE RESPONSIBLE FOR THE ACCURACY OR COMPLETENESS OF SCANNED COPIES OF THIS PLAN SHEET.

PARSONS
2201 DUPONT DRIVE
SUITE 200
IRVINE, CA 92612

SAN BERNARDINO
ASSOCIATED GOVERNMENTS
1170 W. 3RD STREET
SAN BERNARDINO, CA 92410

PARCEL DATA

APN	OWNER	LAND USE	TOTAL LOT (AC)	TYPE ACQ	R/W ACQ (SQFT)	TCE ACQ (SQFT)	FOOTING ESMT (SQFT)
016303116	SOUTHERN PACIFIC TRANSPORTATION CO	VACANT	8.59	P	60,437	30,395	10,069
016304146	SOUTHERN PACIFIC TRANSPORTATION CO	MISCELLANEOUS	31.13	P	6,929	23,439	6,204
016304123	BALLARD JAMES & TIFFANY LIV TR 11-1	SHOPPING CENTERS	0.46	-	0	772	0
016304130	GENESIS INVESTMENT PROPERTIES LLC	RETAIL SALES	0.02	-	0	150	0

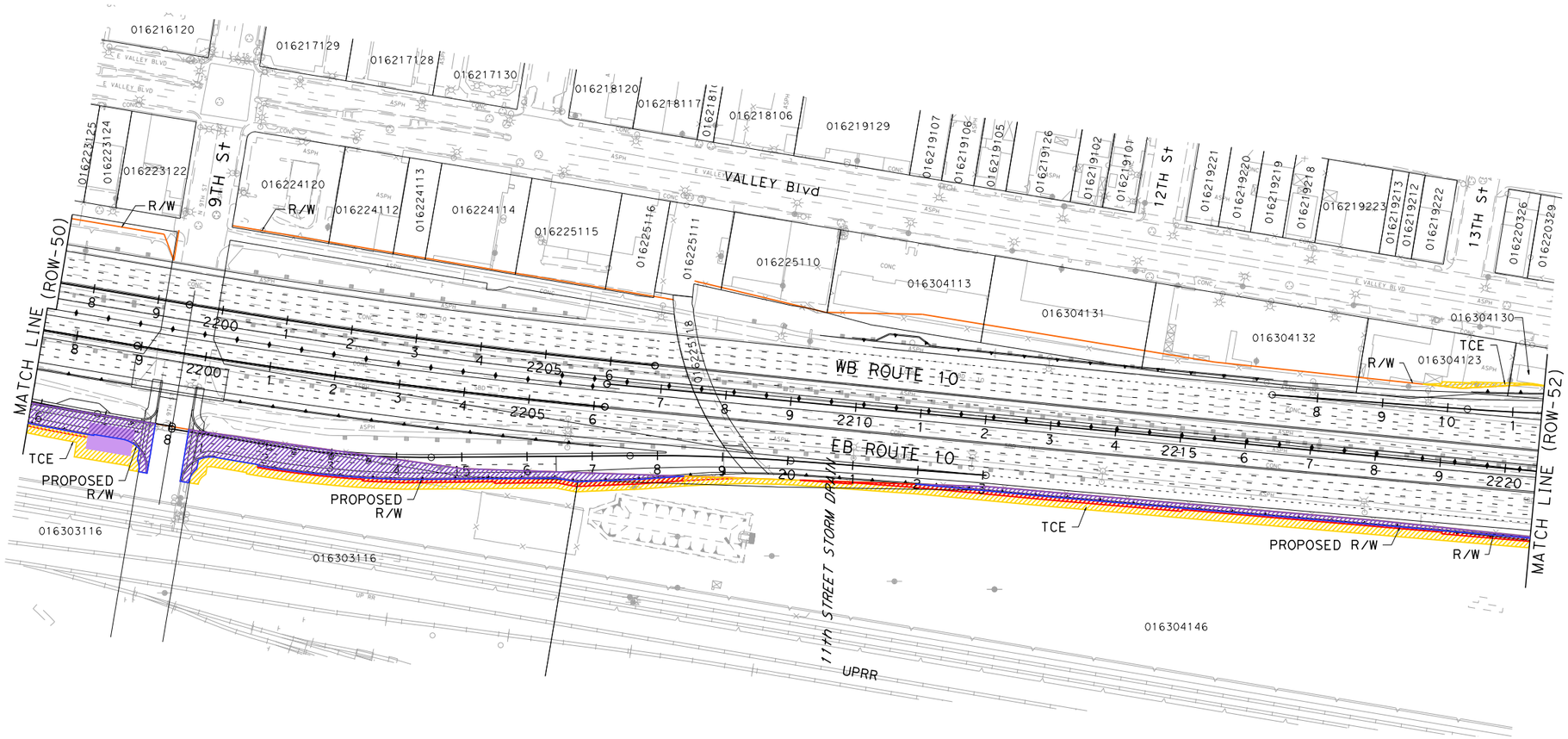

I-10 CORRIDOR PROJECT
ALTERNATIVE 3 - EXPRESS LANES

RIGHT OF WAY EXHIBIT

SCALE: 1"=100'

ROW-51

REVISED BY | DATE REVISED

CALCULATED-DESIGNED BY | CHECKED BY

CONSULTANT FUNCTIONAL SUPERVISOR

STATE OF CALIFORNIA - DEPARTMENT OF TRANSPORTATION

Caltrans

FILE: c:\pw_working\ptgpwise\p0038499\dms55413\80C250ea51.dgn
DATE: 7/1/2014
SCALE: 200.000 FT / in.
PLTDRV: c:\pw_working\ptgpwise\p0038499\dms11231\I-10_STRIPMAPS_pdf_half_size.plt
PENTBL: pw:\\tkplo02pwinfo1.parsons.com:PTGPWISE\Documents\I-10_HOV\CAD\STANDARDS\PEN_TBL\I-10.tbl

LAST REVISION 00-00-00 | DATE PLOTTED => 7/1/2014 | TIME PLOTTED => 2:57:48 PM

BORDER LAST REVISED 7/2/2010 | USERNAME => p0038499 | DGN FILE => c:\pw_working\ptgpwise\p0038499\dms55413\80C250ea51.dgn | RELATIVE BORDER SCALE IS IN INCHES 0 1 2 3 | UNIT 0000 | PROJECT NUMBER & PHASE 08000000401

Dist	COUNTY	ROUTE	POST MILES TOTAL PROJECT	SHEET No.	TOTAL SHEETS
07, 08	LA,SBd	10	44.9/48.3, 0.0/R37.0		

REGISTERED CIVIL ENGINEER DATE

PLANS APPROVAL DATE

REGISTERED PROFESSIONAL ENGINEER No. Exp. CIVIL STATE OF CALIFORNIA

THE STATE OF CALIFORNIA OR ITS OFFICERS OR AGENTS SHALL NOT BE RESPONSIBLE FOR THE ACCURACY OR COMPLETENESS OF SCANNED COPIES OF THIS PLAN SHEET.

PARSONS
2201 DUPONT DRIVE
SUITE 200
IRVINE, CA 92612

SAN BERNARDINO
ASSOCIATED GOVERNMENTS
1170 W. 3RD STREET
SAN BERNARDINO, CA 92410

NOTE:

FOR ACCURATE RIGHT OF WAY DATA, CONTACT RIGHT OF WAY ENGINEERING AT THE DISTRICT OFFICE.

PARCEL DATA

APN	OWNER	LAND USE	TOTAL LOT (AC)	TYPE ACQ	R/W ACQ (SQFT)	TCE ACQ (SQFT)	FOOTING ESMT (SQFT)
016304146	SOUTHERN PACIFIC TRANSPORTATION CO	MISCELLANEOUS	31.13	P	6,929	23,439	6,204
016304130	GENESIS INVESTMENT PROPERTIES LLC	RETAIL SALES	0.02	-	0	150	0
016304129	BARENDT ROY E CLAY RICHARD & TAMMY TRUS	RETAIL SALES	0.07	P	10,196	298	0
-	CITY OF COLTON	-	-	-	0	890	0
-	CITY OF COLTON	-	-	P	321	4,443	0
027612116	BELANGER DAVE	VACANT	0.10	-	0	322	0
016421101	DEWEY RENTAL COMPANY	OFFICE	0.73	-	0	1,465	0
-	CITY OF COLTON	-	-	-	0	268	0
027612201	SAN BERNARDINO CO FLOOD CONTROL DIST	VACANT	1.27	-	0	379	0
016418233	SAN BERNARDINO CO FLOOD CONTROL DIST	VACANT	3.91	-	0	5,046	82
016418239	SAN BERNARDINO CO FLOOD CONTROL DIST	VACANT	5.40	-	0	107	0

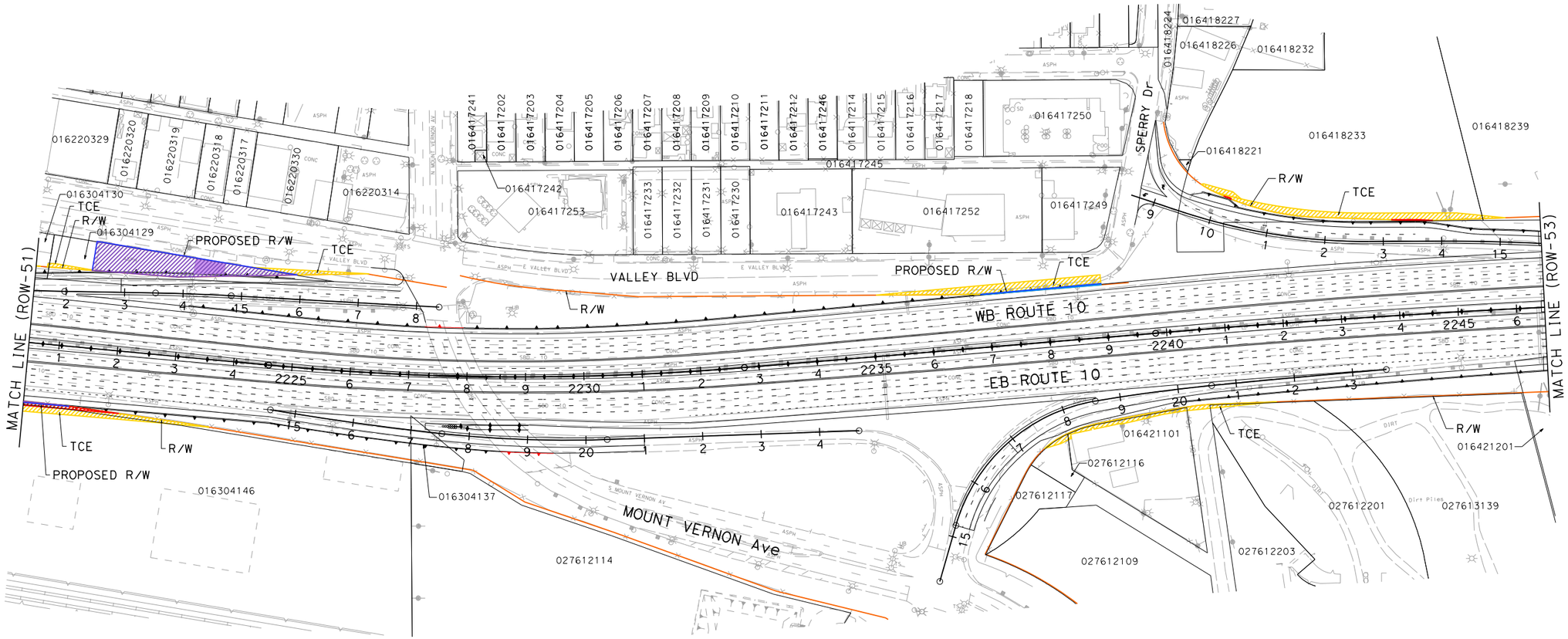

I-10 CORRIDOR PROJECT
ALTERNATIVE 3 - EXPRESS LANES
RIGHT OF WAY EXHIBIT

SCALE: 1"=100'

ROW-52

REVISED BY | DATE REVISED | CALCULATED-DESIGNED BY | CHECKED BY | CONSULTANT FUNCTIONAL SUPERVISOR

STATE OF CALIFORNIA - DEPARTMENT OF TRANSPORTATION

Caltrans

FILE: c:\pw_working\ptgpwise\p0038499\dms55413\80C250ea52.dgn
DATE: 7/1/2014
SCALE: 200.000 FT / in.
PLTDRV: c:\pw_working\ptgpwise\p0038499\dms11231\I-10_STRIPMAPS_pdf_half_size.plt
PENTBL: pw:\\txpla02pwint01.parsons.com:PTGPWISE\Documents\I-10_HOV\CAD\STANDARDS\PEN_TBL\I-10.tbl

LAST REVISION 00-00-00 | DATE PLOTTED => 7/1/2014 | TIME PLOTTED => 2:58:00 PM

BORDER LAST REVISED 7/2/2010 | USERNAME => p0038499 | DGN FILE => c:\pw_working\ptgpwise\p0038499\dms55413\80C250ea52.dgn | RELATIVE BORDER SCALE IS IN INCHES 0 1 2 3 | UNIT 0000 | PROJECT NUMBER & PHASE 08000000401

NOTE:

FOR ACCURATE RIGHT OF WAY DATA, CONTACT
RIGHT OF WAY ENGINEERING AT THE DISTRICT OFFICE.

Dist	COUNTY	ROUTE	POST MILES TOTAL PROJECT	SHEET No.	TOTAL SHEETS
07, 08	LA,SBd	10	44.9/48.3, 0.0/R37.0		

REGISTERED CIVIL ENGINEER DATE

PLANS APPROVAL DATE

REGISTERED PROFESSIONAL ENGINEER — No. Exp. CIVIL — STATE OF CALIFORNIA

THE STATE OF CALIFORNIA OR ITS OFFICERS OR AGENTS SHALL NOT BE RESPONSIBLE FOR THE ACCURACY OR COMPLETENESS OF SCANNED COPIES OF THIS PLAN SHEET.

PARSONS
2201 DUPONT DRIVE
SUITE 200
IRVINE, CA 92612

SAN BERNARDINO
ASSOCIATED GOVERNMENTS
1170 W. 3RD STREET
SAN BERNARDINO, CA 92410

PARCEL DATA

APN	OWNER	LAND USE	TOTAL LOT (AC)	TYPE ACQ	R/W ACQ (SQFT)	TCE ACQ (SQFT)	FOOTING ESMT (SQFT)
016420248	SAN BERNARDINO CO FLOOD CONTROL DIST	VACANT	30.63	-	0	92	0

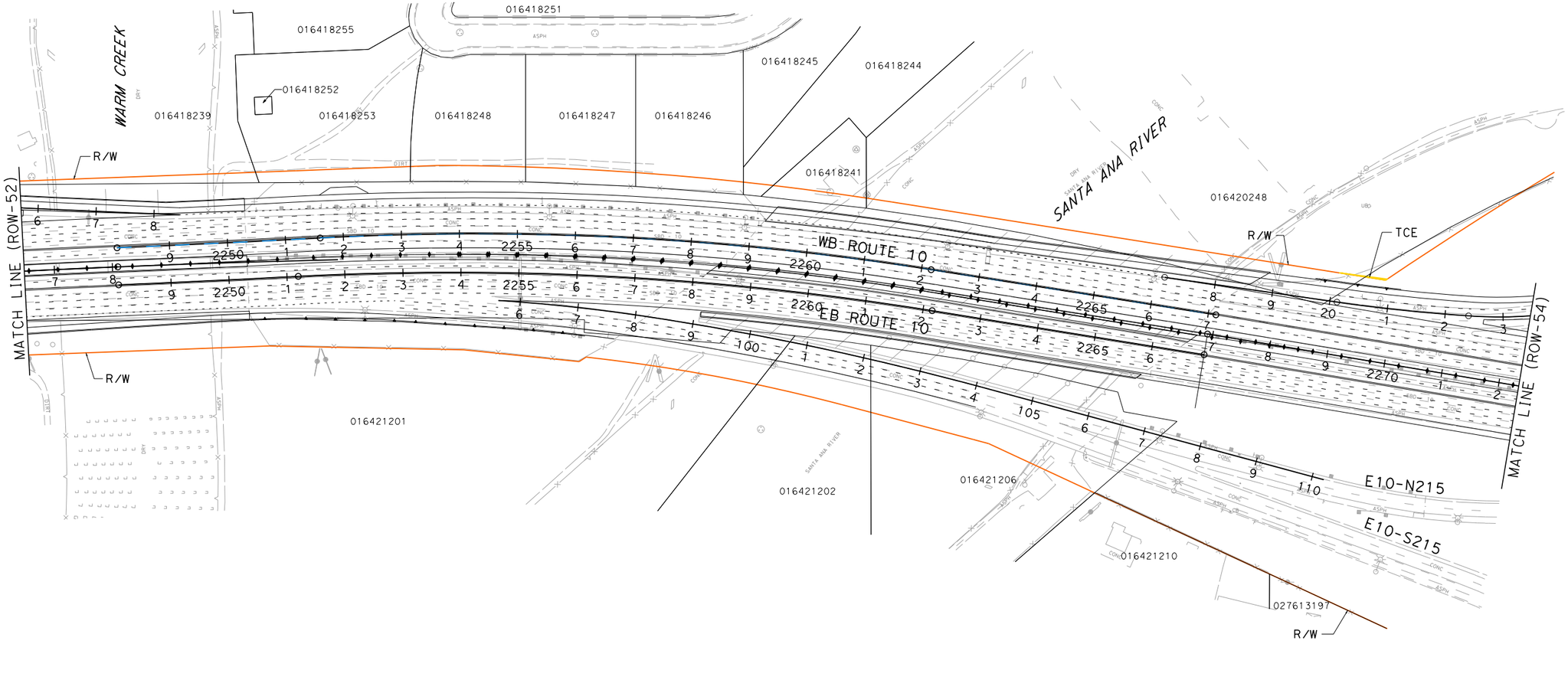

I-10 CORRIDOR PROJECT
ALTERNATIVE 3 - EXPRESS LANES

RIGHT OF WAY EXHIBIT

SCALE: 1"=100'

ROW-53

REVISED BY | DATE REVISED | CALCULATED-DESIGNED BY | CHECKED BY | CONSULTANT FUNCTIONAL SUPERVISOR

STATE OF CALIFORNIA - DEPARTMENT OF TRANSPORTATION

Caltrans

LAST REVISION | DATE PLOTTED => 7/1/2014
00-00-00 | TIME PLOTTED => 2:58:11 PM

FILE: c:\pw_working\ptgpwise\p0038499\dms55413\80C250ea53.dgn
DATE: 7/1/2014
SCALE: 200/200 FT. / in.
PLTDRV: c:\pw_working\ptgpwise\p0038499\dms11231\I-10_STRIPMAPS_pdf_half_size.plt
PENTBL: pw:\\txpla02pwint01.parsons.com:PTGPWISE\Documents\I-10_HOV\CAD\STANDARDS\PEN_TBL\I-10.tbl

BORDER LAST REVISED 7/2/2010 | USERNAME => p0038499 | DGN FILE => c:\pw_working\ptgpwise\p0038499\dms55413\80C250ea53.dgn | RELATIVE BORDER SCALE IS IN INCHES 0 1 2 3 | UNIT 0000 | PROJECT NUMBER & PHASE 08000000401

NOTE:

FOR ACCURATE RIGHT OF WAY DATA, CONTACT RIGHT OF WAY ENGINEERING AT THE DISTRICT OFFICE.

Dist	COUNTY	ROUTE	POST MILES TOTAL PROJECT	SHEET No.	TOTAL SHEETS
07, 08	LA,SBd	10	44.9/48.3, 0.0/R37.0		

014137244

REGISTERED CIVIL ENGINEER DATE

PLANS APPROVAL DATE

REGISTERED PROFESSIONAL ENGINEER No. Exp. CIVIL STATE OF CALIFORNIA

THE STATE OF CALIFORNIA OR ITS OFFICERS OR AGENTS SHALL NOT BE RESPONSIBLE FOR THE ACCURACY OR COMPLETENESS OF SCANNED COPIES OF THIS PLAN SHEET.

PARSONS
2201 DUPONT DRIVE
SUITE 200
IRVINE, CA 92612

SAN BERNARDINO ASSOCIATED GOVERNMENTS
1170 W. 3RD STREET
SAN BERNARDINO, CA 92410

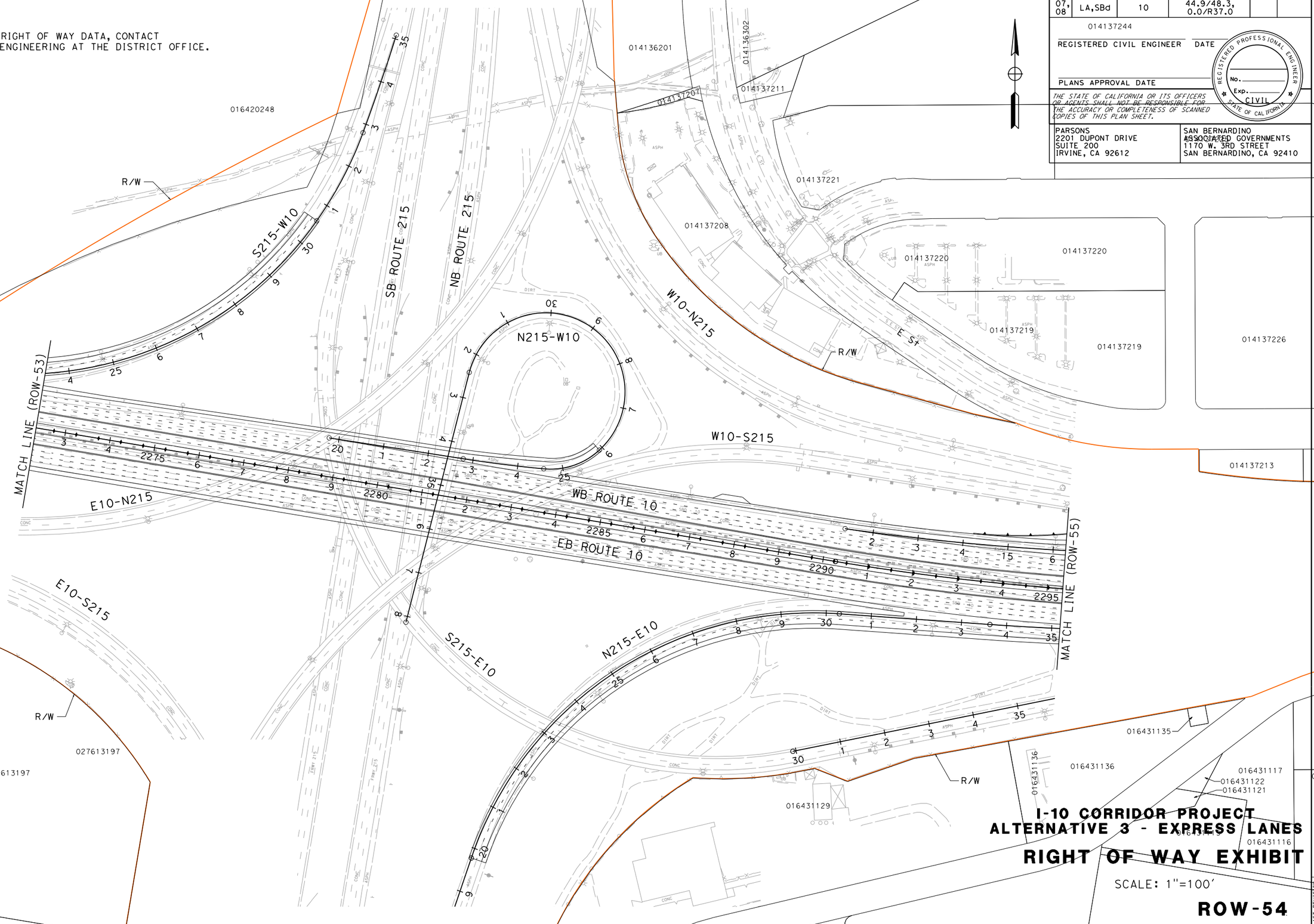

I-10 CORRIDOR PROJECT
ALTERNATIVE 3 - EXPRESS LANES
RIGHT OF WAY EXHIBIT

SCALE: 1"=100'

ROW-54

REVISED BY | DATE REVISED | CALCULATED-DESIGNED BY | CHECKED BY | CONSULTANT FUNCTIONAL SUPERVISOR

STATE OF CALIFORNIA - DEPARTMENT OF TRANSPORTATION

Caltrans

FILE: c:\pw_working\ptgpwise\p0038499\dms55413\80C250ea54.dgn
DATE: 7/1/2014
SCALE: 200.000 FT / in.
PLTDRV: c:\pw_working\ptgpwise\p0038499\dms11231\I-10_STRIPMAPS_pdf_half_size.plt
PENTBL: pw:\\txplaopwinfo1.parsons.com:PTGPWISE\Documents\I-10_HOV\CAD\STANDARDS\PEN_TBL\I-10.tbl

LAST REVISION 00-00-00 DATE PLOTTED => 7/1/2014 TIME PLOTTED => 2:58:22 PM

BORDER LAST REVISED 7/2/2010 | USERNAME => p0038499 DGN FILE => c:\pw_working\ptgpwise\p0038499\dms55413\80C250ea54.dgn | RELATIVE BORDER SCALE IS IN INCHES 0 1 2 3 | UNIT 0000 | PROJECT NUMBER & PHASE 08000000401

NOTE:

FOR ACCURATE RIGHT OF WAY DATA, CONTACT
RIGHT OF WAY ENGINEERING AT THE DISTRICT OFFICE.

Dist	COUNTY	ROUTE	POST MILES TOTAL PROJECT	SHEET No.	TOTAL SHEETS
07, 08	LA,SBd	10	44.9/48.3, 0.0/R37.0		

REGISTERED CIVIL ENGINEER DATE

PLANS APPROVAL DATE

REGISTERED PROFESSIONAL ENGINEER — No. Exp. CIVIL — STATE OF CALIFORNIA

THE STATE OF CALIFORNIA OR ITS OFFICERS OR AGENTS SHALL NOT BE RESPONSIBLE FOR THE ACCURACY OR COMPLETENESS OF SCANNED COPIES OF THIS PLAN SHEET.

PARSONS
2201 DUPONT DRIVE
SUITE 200
IRVINE, CA 92612

SAN BERNARDINO
ASSOCIATED GOVERNMENTS
1170 W. 3RD STREET
SAN BERNARDINO, CA 92410

PARCEL DATA

APN	OWNER	LAND USE	TOTAL LOT (AC)	TYPE ACQ	R/W ACQ (SQFT)	TCE ACQ (SQFT)	FOOTING ESMT (SQFT)
	CITY OF COLTON			-	0	512	0
	CITY OF COLTON			-	0	3,643	235
0141402 36	VALMOR LIMITED LP	SHOPPING CENTERS	3.66	-	0	1,181	0

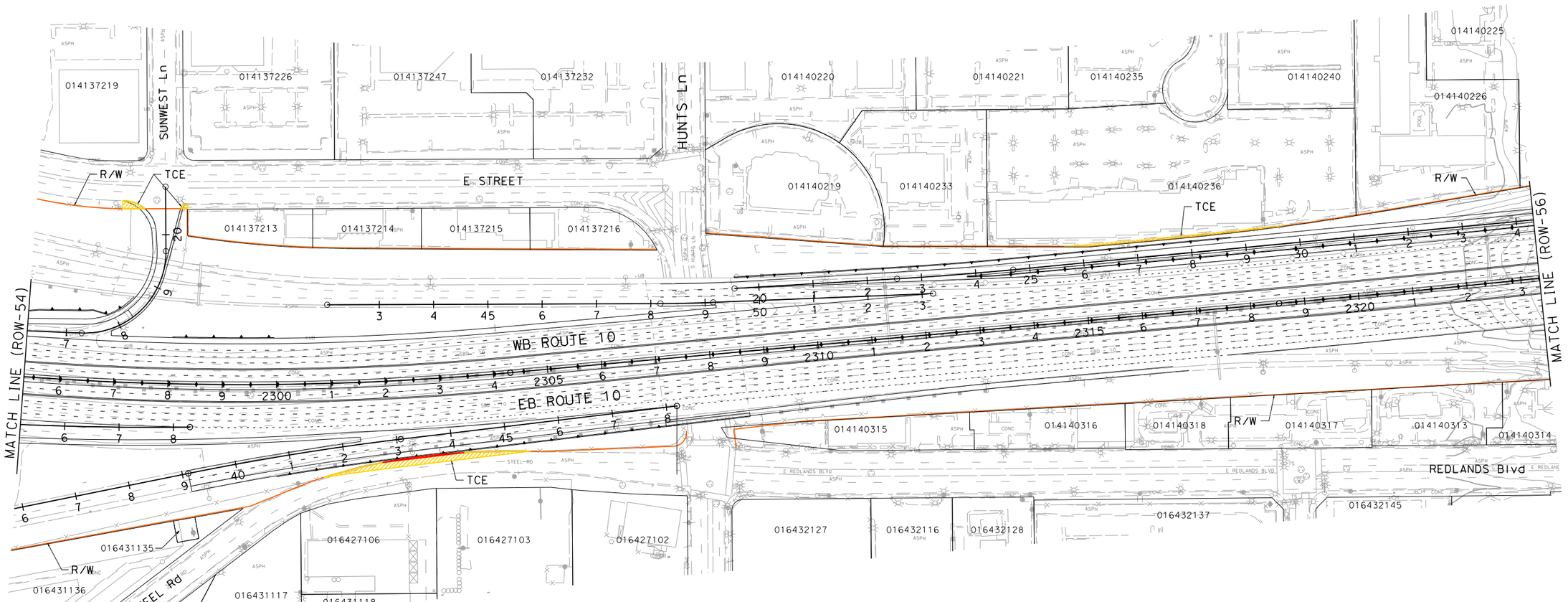

I-10 CORRIDOR PROJECT
ALTERNATIVE 3 - EXPRESS LANES

RIGHT OF WAY EXHIBIT

SCALE: 1"=100'

ROW-55

REVISED BY | DATE REVISED

CALCULATED-DESIGNED BY | CHECKED BY

CONSULTANT FUNCTIONAL SUPERVISOR

STATE OF CALIFORNIA - DEPARTMENT OF TRANSPORTATION

Caltrans

LAST REVISION | DATE PLOTTED => 7/1/2014
00-00-00 | TIME PLOTTED => 2:58:37 PM

FILE: c:\pw_working\ptgpwise\p0038499\dms55413\80C250ea55.dgn
DATE: 7/1/2014
SCALE: 200.000 FT. / in.
PLTDRV: c:\pw_working\ptgpwise\p0038499\dms112311\I-10_STRIPMAPS_pdf_half_size.plt
PENTBL: pw:\\txpla02pwinf01.parsons.com:PTGPWISE\Documents\I-10_HOV\CAD\STANDARDS\PEN_TBL\I-10.tbl

BORDER LAST REVISED 7/2/2010 | USERNAME => p0038499 | DGN FILE => c:\pw_working\ptgpwise\p0038499\dms55413\80C250ea55.dgn | RELATIVE BORDER SCALE IS IN INCHES 0 1 2 3 | UNIT 0000 | PROJECT NUMBER & PHASE 08000000401

NOTE:

FOR ACCURATE RIGHT OF WAY DATA, CONTACT
RIGHT OF WAY ENGINEERING AT THE DISTRICT OFFICE.

Dist	COUNTY	ROUTE	POST MILES TOTAL PROJECT	SHEET No.	TOTAL SHEETS
07, 08	LA,SBd	10	44.9/48.3, 0.0/R37.0		

REGISTERED CIVIL ENGINEER DATE

PLANS APPROVAL DATE

REGISTERED PROFESSIONAL ENGINEER — No. Exp. CIVIL — STATE OF CALIFORNIA

THE STATE OF CALIFORNIA OR ITS OFFICERS OR AGENTS SHALL NOT BE RESPONSIBLE FOR THE ACCURACY OR COMPLETENESS OF SCANNED COPIES OF THIS PLAN SHEET.

PARSONS
2201 DUPONT DRIVE
SUITE 200
IRVINE, CA 92612

SAN BERNARDINO
ASSOCIATED GOVERNMENTS
1170 W. 3RD STREET
SAN BERNARDINO, CA 92410

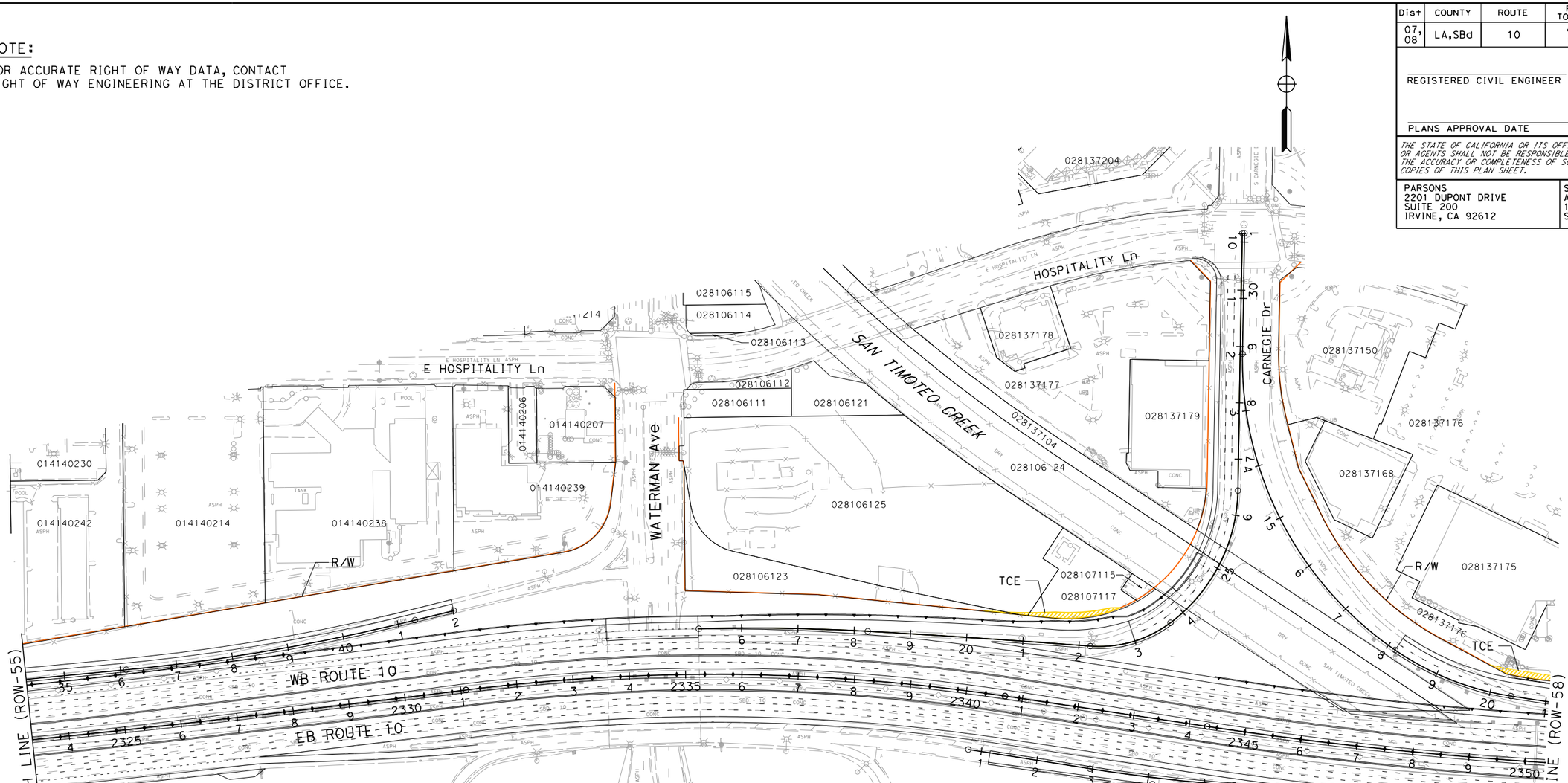

PARCEL DATA

APN	OWNER	LAND USE	TOTAL LOT (AC)	TYPE ACQ	R/W ACQ (SQFT)	TCE ACQ (SQFT)	FOOTING ESMT (SQFT)
028106123	TRI-CITY AIRPORT INC BRIER EVELYN FAMILY TRUST	VACANT	0.65	-	0	52	0
028106125	BRIER EVELYN P FAMILY TR 6-18-02	VACANT	3.76	-	0	108	0
028107117	TRI-CITY INC	VACANT	0.41	-	0	1,340	0
028137176	RANCON REALTY FUND IV	PARKING LOT	5.32	-	0	1,559	0

I-10 CORRIDOR PROJECT
ALTERNATIVE 3 - EXPRESS LANES

RIGHT OF WAY EXHIBIT

SCALE: 1"=100'

ROW-56

REVISED BY | DATE REVISED

CALCULATED-DESIGNED BY | CHECKED BY

CONSULTANT FUNCTIONAL SUPERVISOR

STATE OF CALIFORNIA - DEPARTMENT OF TRANSPORTATION

Caltrans

FILE: c:\pw_working\ptgpwise\p0038499\dms55413\80C250ea56.dgn
DATE: 7/1/2014
SCALE: 200.000 FT. / in.
PLTDRV: c:\pw_working\ptgpwise\p0038499\dms11231\1-10_STRIPMAPS_pdf_half_size.plt
PENTBL: pw:\\txplo02pwin01.parsons.com:PTGPWISE\Documents\I-10_HOV\CAD\STANDARDS\PEN_TBL\I-10.tbl

LAST REVISION | DATE PLOTTED => 7/1/2014
00-00-00 | TIME PLOTTED => 2:58:47 PM

BORDER LAST REVISED 7/2/2010 | USERNAME => p0038499 | DGN FILE => c:\pw_working\ptgpwise\p0038499\dms55413\80C250ea56.dgn | RELATIVE BORDER SCALE IS IN INCHES 0 1 2 3 | UNIT 0000 | PROJECT NUMBER & PHASE 08000000401

Dist	COUNTY	ROUTE	POST MILES TOTAL PROJECT	SHEET No.	TOTAL SHEETS
07, 08	LA,SBd	10	44.9/48.3, 0.0/R37.0		

REGISTERED CIVIL ENGINEER DATE

PLANS APPROVAL DATE

REGISTERED PROFESSIONAL ENGINEER No. Exp. CIVIL STATE OF CALIFORNIA

THE STATE OF CALIFORNIA OR ITS OFFICERS OR AGENTS SHALL NOT BE RESPONSIBLE FOR THE ACCURACY OR COMPLETENESS OF SCANNED COPIES OF THIS PLAN SHEET.

PARSONS
2201 DUPONT DRIVE
SUITE 200
IRVINE, CA 92612

SAN BERNARDINO
ASSOCIATED GOVERNMENTS
1170 W. 3RD STREET
SAN BERNARDINO, CA 92410

NOTE:

FOR ACCURATE RIGHT OF WAY DATA, CONTACT RIGHT OF WAY ENGINEERING AT THE DISTRICT OFFICE.

PARCEL DATA

APN	OWNER	LAND USE	TOTAL LOT (AC)	TYPE ACQ	R/W ACQ (SQFT)	TCE ACQ (SQFT)	FOOTING ESMT (SQFT)
028137176	RANCON REALTY FUND IV	PARKING LOT	5.32	-	0	1,559	0
028137154	HOME DEPOT U S A	RETAIL SALES	9.92	-	0	718	0
-	CITY OF SAN BERNARDINO	-	-	-	0	217	0
028136116	SB TRI-CITY ASSOCIATES	RETAIL SALES	12.71	-	0	5,093	0
028109134	CASSADY ROBERT M	AUTOMOTIVE USES	0.36	-	0	225	0
028109125	VERES LAWRENCE A	VACANT	0.29	-	0	108	0

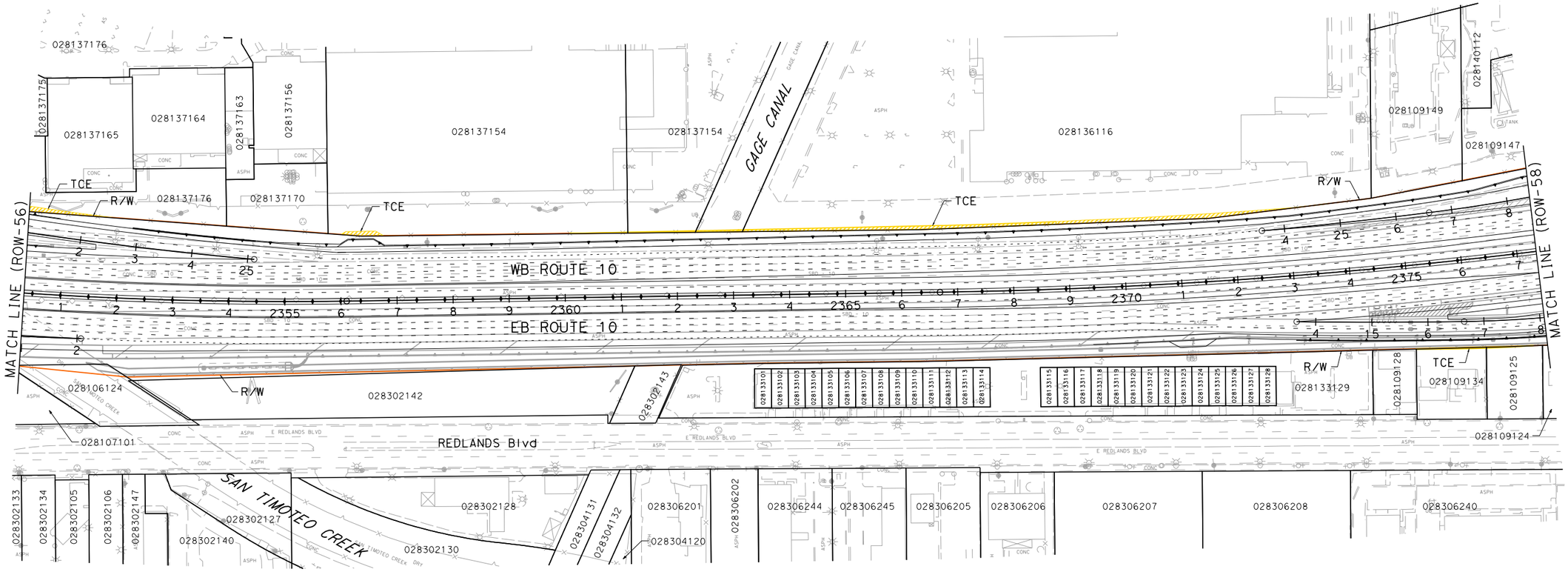

I-10 CORRIDOR PROJECT
ALTERNATIVE 3 - EXPRESS LANES
RIGHT OF WAY EXHIBIT

SCALE: 1"=100'

ROW-57

REVISED BY | DATE REVISED | CALCULATED-DESIGNED BY | CHECKED BY | CONSULTANT FUNCTIONAL SUPERVISOR

STATE OF CALIFORNIA - DEPARTMENT OF TRANSPORTATION

Caltrans

FILE: c:\pw_working\ptgpwise\p0038499\dms55413\80C250ea57.dgn
DATE: 7/1/2014
SCALE: 200.000 FT / in.
PLTDRV: c:\pw_working\ptgpwise\p0038499\dms11231\I-10_STRIPMAPS_pdf_half_size.plt
PENTBL: pw:\\txpla02pwinf01.parsons.com:PTGPWISE\Documents\I-10_HOV\CAD\STANDARDS\PEN_TBL\I-10.tbl

LAST REVISION 00-00-00 | DATE PLOTTED => 7/1/2014 | TIME PLOTTED => 2:58:58 PM

BORDER LAST REVISED 7/2/2010 | USERNAME => p0038499 | DGN FILE => c:\pw_working\ptgpwise\p0038499\dms55413\80C250ea57.dgn | RELATIVE BORDER SCALE IS IN INCHES 0 1 2 3 | UNIT 0000 | PROJECT NUMBER & PHASE 08000000401

NOTE:

FOR ACCURATE RIGHT OF WAY DATA, CONTACT
RIGHT OF WAY ENGINEERING AT THE DISTRICT OFFICE.

Dist	COUNTY	ROUTE	POST MILES TOTAL PROJECT	SHEET No.	TOTAL SHEETS
07, 08	LA,SBd	10	44.9/48.3, 0.0/R37.0		

REGISTERED CIVIL ENGINEER DATE

PLANS APPROVAL DATE

REGISTERED PROFESSIONAL ENGINEER No. Exp. CIVIL STATE OF CALIFORNIA

THE STATE OF CALIFORNIA OR ITS OFFICERS OR AGENTS SHALL NOT BE RESPONSIBLE FOR THE ACCURACY OR COMPLETENESS OF SCANNED COPIES OF THIS PLAN SHEET.

PARSONS
2201 DUPONT DRIVE
SUITE 200
IRVINE, CA 92612

SAN BERNARDINO
ASSOCIATED GOVERNMENTS
1170 W. 3RD STREET
SAN BERNARDINO, CA 92410

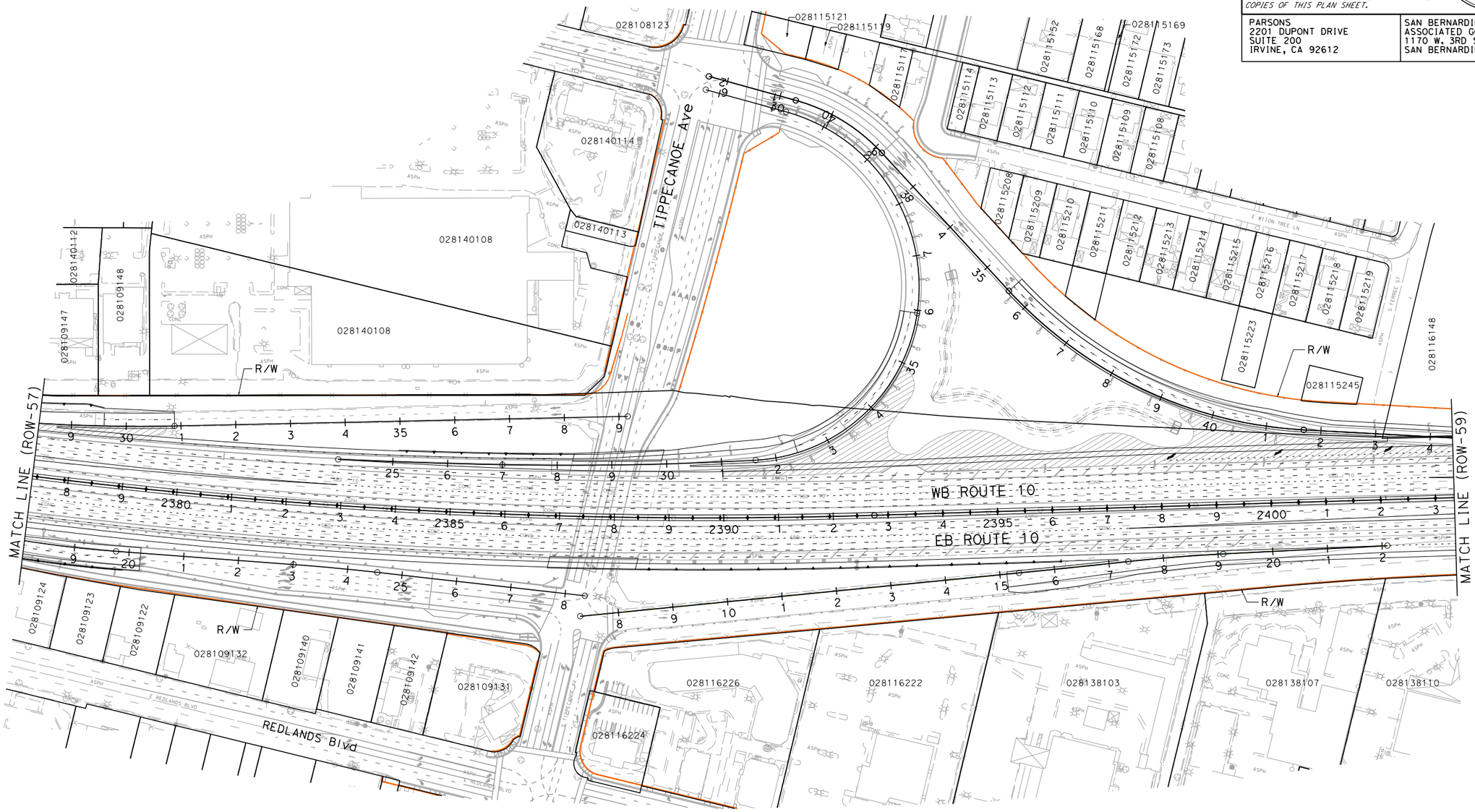

I-10 CORRIDOR PROJECT
ALTERNATIVE 3 - EXPRESS LANES

RIGHT OF WAY EXHIBIT

SCALE: 1"=100'

ROW-58

REVISED BY | DATE REVISED

CALCULATED-DESIGNED BY | CHECKED BY

CONSULTANT FUNCTIONAL SUPERVISOR

STATE OF CALIFORNIA - DEPARTMENT OF TRANSPORTATION

Caltrans

FILE: c:\pw_working\ptgpwise\p0038499\dms55413\80C250ea58.dgn
DATE: 7/7/2014
SCALE: 200.000 FT. / in.
PLTDRV: c:\pw_working\ptgpwise\p0038499\dms11231\I-10_STRIPMAPS_pdf_half_size.plt
PENTBL: pw:\\txpla02pwinf01.parsons.com:PTGPWISE\Documents\I-10_HOV\CAD\STANDARDS\PEN_TBL\I-10.tbl

LAST REVISION 00-00-00 | DATE PLOTTED => 7/1/2014 | TIME PLOTTED => 2:59:09 PM

BORDER LAST REVISED 7/2/2010 | USERNAME => p0038499 | DGN FILE => c:\pw_working\ptgpwise\p0038499\dms55413\80C250ea58.dgn | RELATIVE BORDER SCALE IS IN INCHES 0 1 2 3 | UNIT 0000 | PROJECT NUMBER & PHASE 08000000401

NOTE:

FOR ACCURATE RIGHT OF WAY DATA, CONTACT
RIGHT OF WAY ENGINEERING AT THE DISTRICT OFFICE.

Dist	COUNTY	ROUTE	POST MILES TOTAL PROJECT	SHEET No.	TOTAL SHEETS
07, 08	LA,SBd	10	44.9/48.3, 0.0/R37.0		

REGISTERED CIVIL ENGINEER DATE

PLANS APPROVAL DATE

REGISTERED PROFESSIONAL ENGINEER No. Exp. CIVIL STATE OF CALIFORNIA

THE STATE OF CALIFORNIA OR ITS OFFICERS OR AGENTS SHALL NOT BE RESPONSIBLE FOR THE ACCURACY OR COMPLETENESS OF SCANNED COPIES OF THIS PLAN SHEET.

PARSONS
2201 DUPONT DRIVE
SUITE 200
IRVINE, CA 92612

SAN BERNARDINO
ASSOCIATED GOVERNMENTS
1170 W. 3RD STREET
SAN BERNARDINO, CA 92410

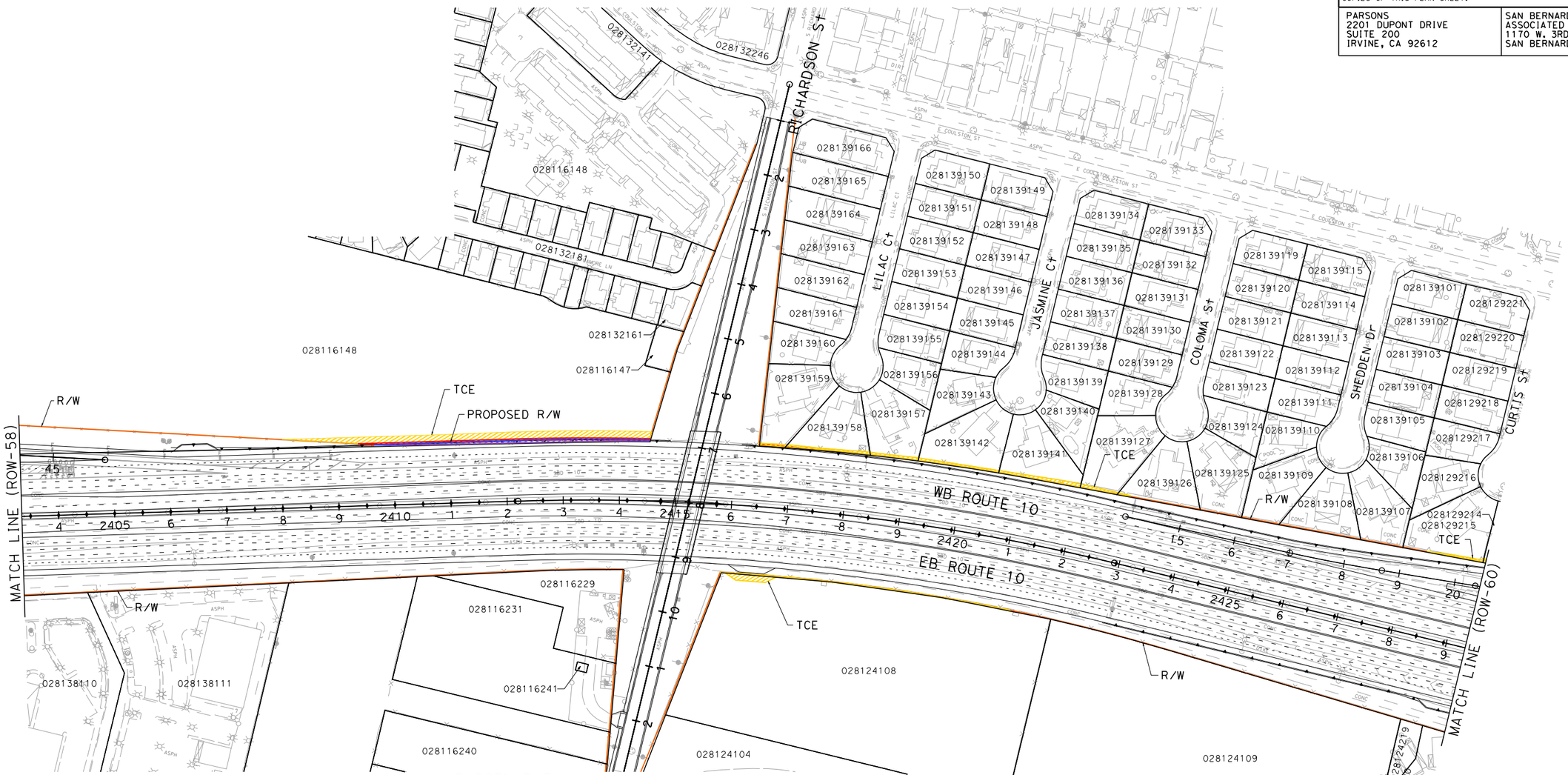

PARCEL DATA

APN	OWNER	LAND USE	TOTAL LOT (AC)	TYPE ACQ	R/W ACQ (SQFT)	TCE ACQ (SQFT)	FOOTING ESMT (SQFT)
028116148	ICO FUND VI	VACANT	10.36	P	1,841	8,354	1,264
028124108	LOMA LINDA GATEWAY LLC	VACANT	4.12	-	0	1,357	0
028139159	J & D PROPERTIES	RESIDENTIAL	0.34	-	0	179	56
028139158	GUTIERREZ GREGORIO NAVARRO	RESIDENTIAL	0.29	-	0	473	20
028139157	ZARATE DAVID S	RESIDENTIAL	0.23	-	0	323	0
028139142	REYES PONCIANO & LOLITA T	RESIDENTIAL	0.32	-	0	478	0
028139141	JASMIN COURT HOLDINGS LLC	RESIDENTIAL	0.30	-	0	686	0
028139127	ICO EDGARDO P & MELMA JULITA B	RESIDENTIAL	0.33	-	0	272	0
028139126	J & D PROPERTIES	RESIDENTIAL	0.29	-	0	45	0
028129215	MONTANO RUTH P	RESIDENTIAL	0.34	-	0	223	0
028129214	MERCADO ROMEO G & ESTHER A	RESIDENTIAL	0.35	-	0	1,272	0

I-10 CORRIDOR PROJECT
ALTERNATIVE 3 - EXPRESS LANES

RIGHT OF WAY EXHIBIT

SCALE: 1"=100'

ROW-59

REVISED BY | DATE REVISED

CALCULATED-DESIGNED BY | CHECKED BY

CONSULTANT FUNCTIONAL SUPERVISOR

STATE OF CALIFORNIA - DEPARTMENT OF TRANSPORTATION

Caltrans

FILE: c:\pw_working\ptgpwise\p0038499\dms55413\80C250ea59.dgn
T: 7/7/2014
SCALE: 200.000 FT. / in.
PLTDRV: c:\pw_working\ptgpwise\p0038499\dms11231\I-10_STRIPMAPS_pdf_half_size.plt
PENTBL: pw:\\txpla02pwinf01.parsons.com:PTGPWISE\Documents\I-10_HOV\CADSTANDARDS\PEN_TBL\I-10.tbl

LAST REVISION | DATE PLOTTED => 7/1/2014 | TIME PLOTTED => 2:59:20 PM | 00-00-00

BORDER LAST REVISED 7/2/2010 | USERNAME => p0038499 | DGN FILE => c:\pw_working\ptgpwise\p0038499\dms55413\80C250ea59.dgn | RELATIVE BORDER SCALE IS IN INCHES 0 1 2 3 | UNIT 0000 | PROJECT NUMBER & PHASE 08000000401

NOTE:

FOR ACCURATE RIGHT OF WAY DATA, CONTACT
RIGHT OF WAY ENGINEERING AT THE DISTRICT OFFICE.

PARCEL DATA

APN	OWNER	LAND USE	TOTAL LOT (AC)	TYPE ACQ	R/W ACQ (SQFT)	TCE ACQ (SQFT)	FOOTING ESMT (SQFT)
028129214	MERCADO ROMEO G & ESTHER A	RESIDENTIAL	0.35	-	0	1,272	0
028129202	MENCIANO BERTILINA Q DINGOASEN EPHBERT	RESIDENTIAL	0.30	-	0	904	14
028129201	PADGETT DOUGLAS C & CYNTHIA D	RESIDENTIAL	0.34	P	37	1,668	269
028129176	JACOBSEN AND KEALER JOINT VENTURE	MISCELLANEOUS	3.49	P	9	2,916	79
028124311	HAGGAG FAMILY TRUST (6-16-06)	MINI MART	1.68	P	93	4,593	69
029203248	GRIFFITH WILLIAM J & WILLIAM J V	VACANT	21.81	-	0	2,714	0
-	CITY OF SAN BERNARDINO	-	-	-	0	69	0
029245114	GENERAL AMERICAN LIFE INSURANCE CO	VACANT	4.30	-	0	2,202	0

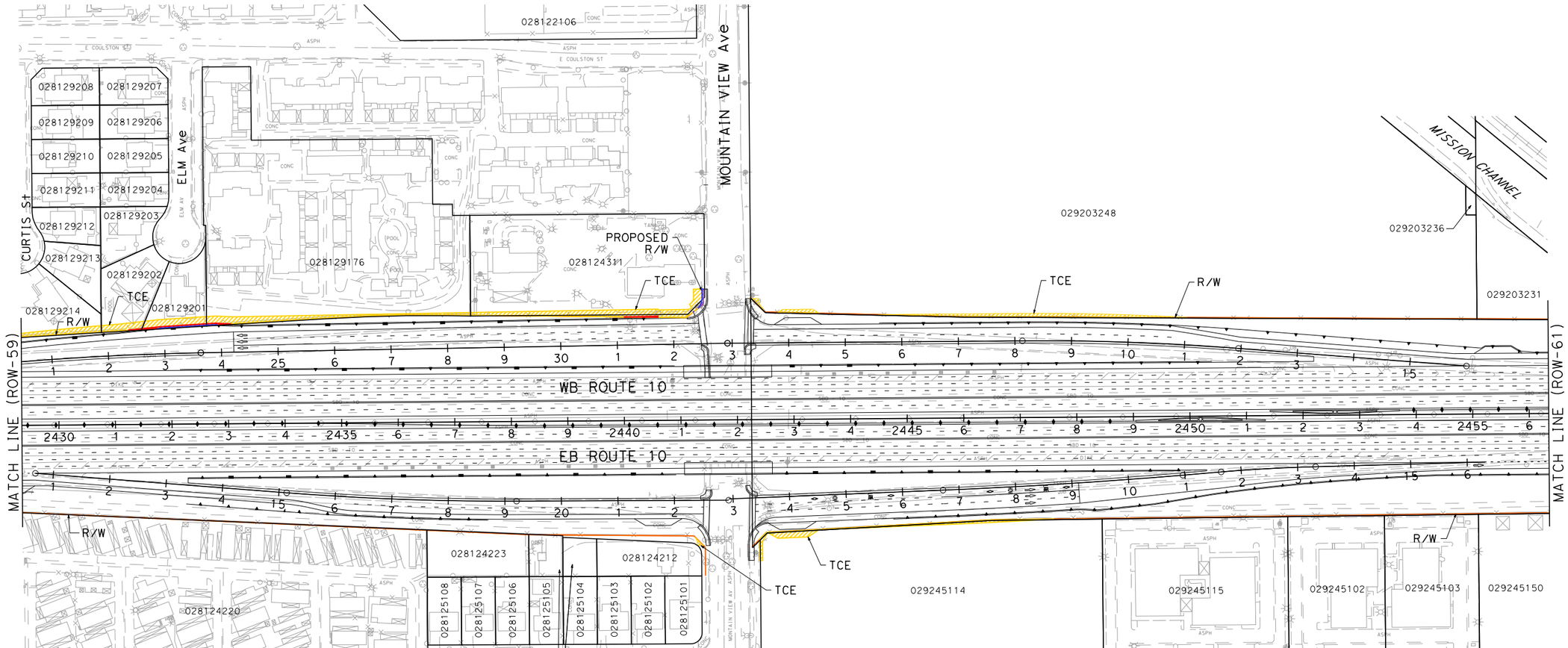

Dist	COUNTY	ROUTE	POST MILES TOTAL PROJECT	SHEET No.	TOTAL SHEETS
07, 08	LA,SBd	10	44.9/48.3, 0.0/R37.0		

REGISTERED CIVIL ENGINEER DATE

REGISTERED PROFESSIONAL ENGINEER — No. Exp. CIVIL — STATE OF CALIFORNIA

PLANS APPROVAL DATE

THE STATE OF CALIFORNIA OR ITS OFFICERS OR AGENTS SHALL NOT BE RESPONSIBLE FOR THE ACCURACY OR COMPLETENESS OF SCANNED COPIES OF THIS PLAN SHEET.

PARSONS
2201 DUPONT DRIVE
SUITE 200
IRVINE, CA 92612

SAN BERNARDINO ASSOCIATED GOVERNMENTS
1170 W. 3RD STREET
SAN BERNARDINO, CA 92410

I-10 CORRIDOR PROJECT
ALTERNATIVE 3 - EXPRESS LANES
RIGHT OF WAY EXHIBIT

SCALE: 1"=100'

ROW-60

REVISED BY | DATE REVISED

CALCULATED-DESIGNED BY | CHECKED BY

STATE OF CALIFORNIA - DEPARTMENT OF TRANSPORTATION | CONSULTANT FUNCTIONAL SUPERVISOR

Caltrans

FILE: c:\pw_working\ptgpwise\p0038499\dms55413\80C250ea60.dgn
DATE: 7/1/2014
SCALE: 200.000 FT. / in.
PLTDRV: c:\pw_working\ptgpwise\p0038499\dms11231\I-10_STRIPMAPS_pdf_half_size.plt
PENTBL: pw:\\trxpla02pwint01.parsons.com:PTGPWISE\Documents\I-10_HOV\CAD\STANDARDS\PEN_TBL\I-10.tbl

LAST REVISION | DATE PLOTTED => 7/1/2014
00-00-00 | TIME PLOTTED => 2:59:30 PM

BORDER LAST REVISED 7/2/2010 | USERNAME => p0038499 | DGN FILE => c:\pw_working\ptgpwise\p0038499\dms55413\80C250ea60.dgn | RELATIVE BORDER SCALE IS IN INCHES 0 1 2 3 | UNIT 0000 | PROJECT NUMBER & PHASE 08000000401

NOTE:

FOR ACCURATE RIGHT OF WAY DATA, CONTACT
RIGHT OF WAY ENGINEERING AT THE DISTRICT OFFICE.

Dist	COUNTY	ROUTE	POST MILES TOTAL PROJECT	SHEET No.	TOTAL SHEETS
07, 08	LA,SBd	10	44.9/48.3, 0.0/R37.0		

REGISTERED CIVIL ENGINEER DATE

PLANS APPROVAL DATE

REGISTERED PROFESSIONAL ENGINEER — No. Exp. CIVIL — STATE OF CALIFORNIA

THE STATE OF CALIFORNIA OR ITS OFFICERS OR AGENTS SHALL NOT BE RESPONSIBLE FOR THE ACCURACY OR COMPLETENESS OF SCANNED COPIES OF THIS PLAN SHEET.

PARSONS
2201 DUPONT DRIVE
SUITE 200
IRVINE, CA 92612

SAN BERNARDINO
ASSOCIATED GOVERNMENTS
1170 W. 3RD STREET
SAN BERNARDINO, CA 92410

PARCEL DATA

APN	OWNER	LAND USE	TOTAL LOT (AC)	TYPE ACQ	R/W ACQ (SQFT)	TCE ACQ (SQFT)	FOOTING ESMT (SQFT)
029203247	SAN BERNARDINO ASSOCIATED GOVERNMENT	VACANT		P	3,270	2,363	0

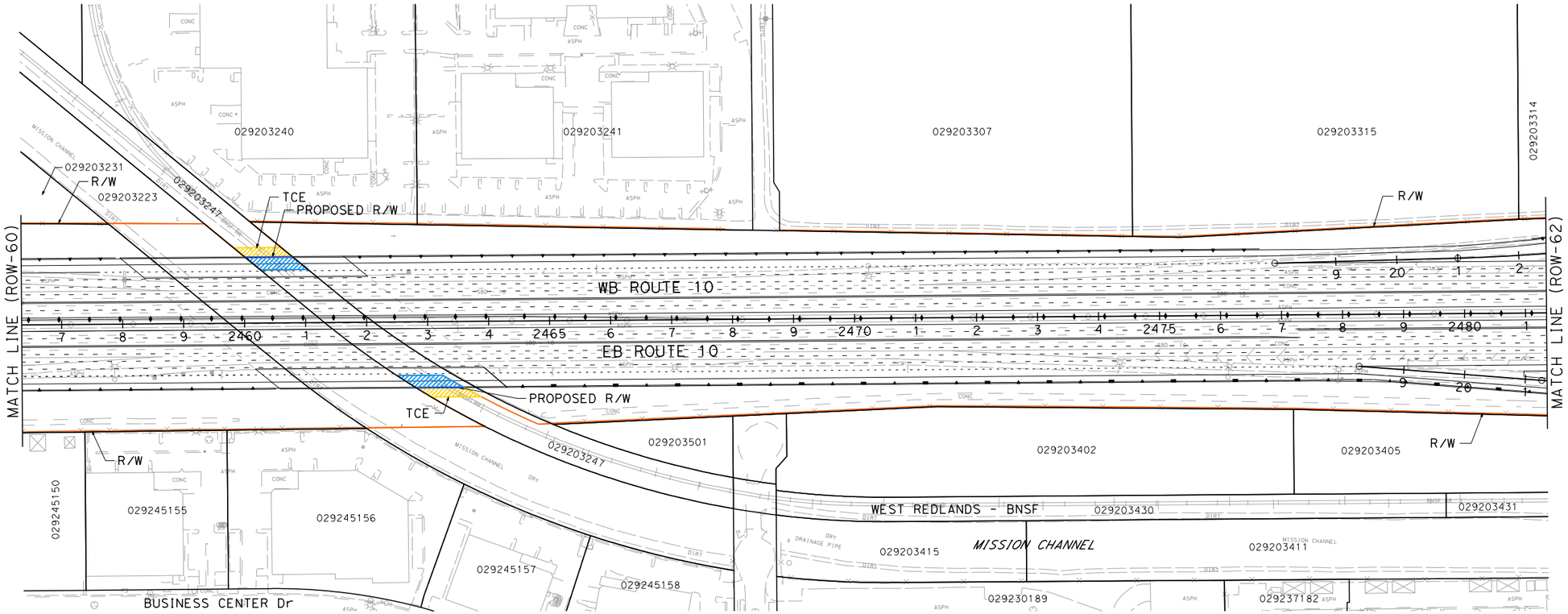

I-10 CORRIDOR PROJECT
ALTERNATIVE 3 - EXPRESS LANES

RIGHT OF WAY EXHIBIT

SCALE: 1"=100'

ROW-61

REVISED BY | DATE REVISED

CALCULATED-DESIGNED BY | CHECKED BY

CONSULTANT FUNCTIONAL SUPERVISOR

STATE OF CALIFORNIA - DEPARTMENT OF TRANSPORTATION

Caltrans

LAST REVISION DATE PLOTTED => 7/1/2014
00-00-00 TIME PLOTTED => 2:59:41 PM

FILE: c:\pw_working\ptgpwise\p0038499\dms55413\80C250ea61.dgn
DATE: 7/1/2014
SCALE: 200.000 FT. / in.
PLTDRV: c:\pw_working\ptgpwise\p0038499\dms11231\I-10_STRIPMAPS_pdf_half_size.plt
PENTBL: pw:\\txpla02pwint01.parsons.com:PtGPWISE\Documents\I-10_HOV\CAD\STANDARDS\PEN_TBL\I-10.tbl

BORDER LAST REVISED 7/2/2010 | USERNAME => p0038499 | DGN FILE => c:\pw_working\ptgpwise\p0038499\dms55413\80C250ea61.dgn | RELATIVE BORDER SCALE IS IN INCHES 0 1 2 3 | UNIT 0000 | PROJECT NUMBER & PHASE 08000000401

Dist	COUNTY	ROUTE	POST MILES TOTAL PROJECT	SHEET No.	TOTAL SHEETS
07, 08	LA,SBd	10	44.9/48.3, 0.0/R37.0		

REGISTERED CIVIL ENGINEER DATE

PLANS APPROVAL DATE

REGISTERED PROFESSIONAL ENGINEER No. Exp. CIVIL STATE OF CALIFORNIA

THE STATE OF CALIFORNIA OR ITS OFFICERS OR AGENTS SHALL NOT BE RESPONSIBLE FOR THE ACCURACY OR COMPLETENESS OF SCANNED COPIES OF THIS PLAN SHEET.

PARSONS
2201 DUPONT DRIVE
SUITE 200
IRVINE, CA 92612

SAN BERNARDINO ASSOCIATED GOVERNMENTS
1170 W. 3RD STREET
SAN BERNARDINO, CA 92410

NOTE:

FOR ACCURATE RIGHT OF WAY DATA, CONTACT
RIGHT OF WAY ENGINEERING AT THE DISTRICT OFFICE.

PARCEL DATA

APN	OWNER	LAND USE	TOTAL LOT (AC)	TYPE ACQ	R/W ACQ (SQFT)	TCE ACQ (SQFT)	FOOTING ESMT (SQFT)
029203314	RIVENDELL LAND CO INC	VACANT	8.70	-	0	4,120	64
029203313	CALIFORNIA GATEWAY	RECREATIONAL	7.44	P	840	9,501	0
029206402	CITY OF REDLANDS	AGRICULTURAL	5.08	P	180	2,581	0
-	CITY OF REDLANDS	-	-	-	0	1,588	0
029206149	JLS ENTERPRISES LP JLS ENTERPRISES L P	SHOPPING CENTERS	1.60	P	254	208	0

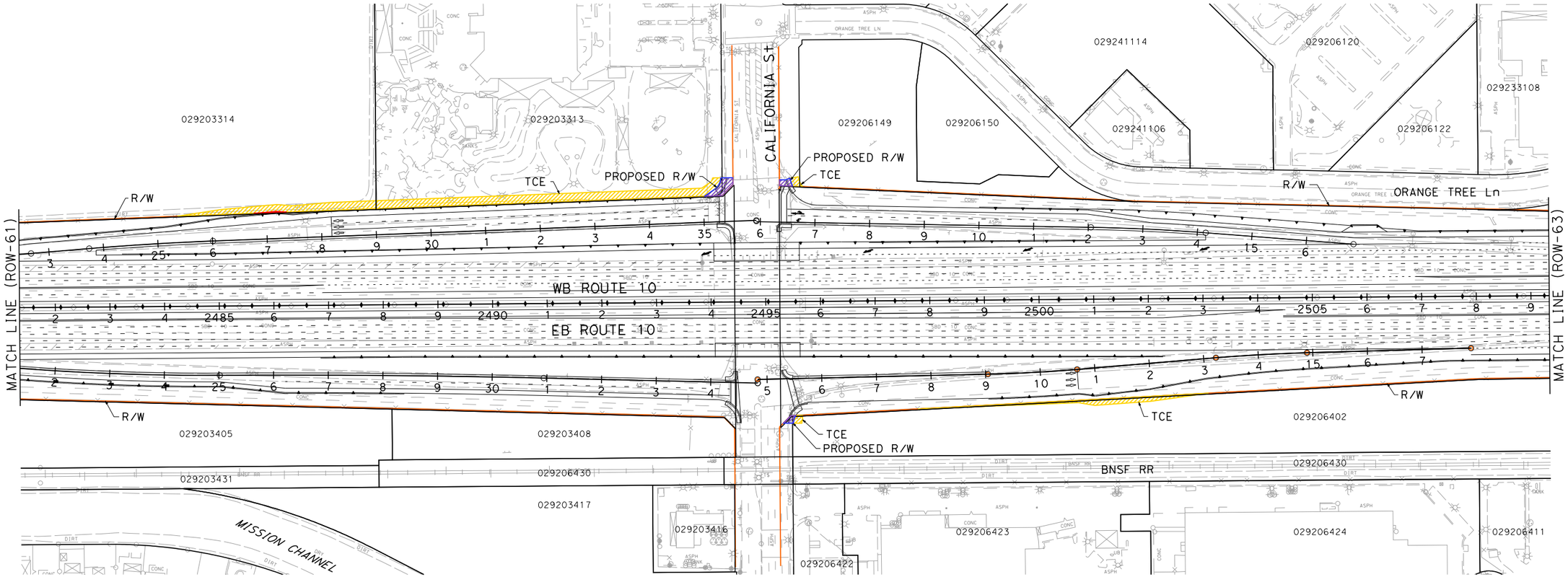

I-10 CORRIDOR PROJECT
ALTERNATIVE 3 - EXPRESS LANES

RIGHT OF WAY EXHIBIT

SCALE: 1"=100'

ROW-62

REVISED BY | DATE REVISED | CALCULATED-DESIGNED BY | CHECKED BY | CONSULTANT FUNCTIONAL SUPERVISOR

STATE OF CALIFORNIA - DEPARTMENT OF TRANSPORTATION

Caltrans

FILE: c:\pw_working\ptgpwise\p0038499\dms55413\80C250ea62.dgn
TIME: 7/7/2014 2:59:51 PM
SCALE: 200.000 FT. / in.
PLTDRV: c:\pw_working\ptgpwise\p0038499\dms11231\I-10_STRIPMAPS_pdf_half_size.plt
PENTBL: pw:\\txpla02pwinf01.parsons.com:PTGPWISE\Documents\I-10_HOV\CAD\STANDARDS\PEN_TBL\I-10.tbl

LAST REVISION 00-00-00 | DATE PLOTTED => 7/1/2014 | TIME PLOTTED => 2:59:51 PM

BORDER LAST REVISED 7/2/2010 | USERNAME => p0038499 | DGN FILE => c:\pw_working\ptgpwise\p0038499\dms55413\80C250ea62.dgn | RELATIVE BORDER SCALE IS IN INCHES 0 1 2 3 | UNIT 0000 | PROJECT NUMBER & PHASE 08000000401

NOTE:

FOR ACCURATE RIGHT OF WAY DATA, CONTACT
RIGHT OF WAY ENGINEERING AT THE DISTRICT OFFICE.

Dist	COUNTY	ROUTE	POST MILES TOTAL PROJECT	SHEET No.	TOTAL SHEETS
07, 08	LA,SBd	10	44.9/48.3, 0.0/R37.0		

REGISTERED CIVIL ENGINEER DATE

PLANS APPROVAL DATE

REGISTERED PROFESSIONAL ENGINEER No. Exp. CIVIL STATE OF CALIFORNIA

THE STATE OF CALIFORNIA OR ITS OFFICERS OR AGENTS SHALL NOT BE RESPONSIBLE FOR THE ACCURACY OR COMPLETENESS OF SCANNED COPIES OF THIS PLAN SHEET.

PARSONS
2201 DUPONT DRIVE
SUITE 200
IRVINE, CA 92612

SAN BERNARDINO
ASSOCIATED GOVERNMENTS
1170 W. 3RD STREET
SAN BERNARDINO, CA 92410

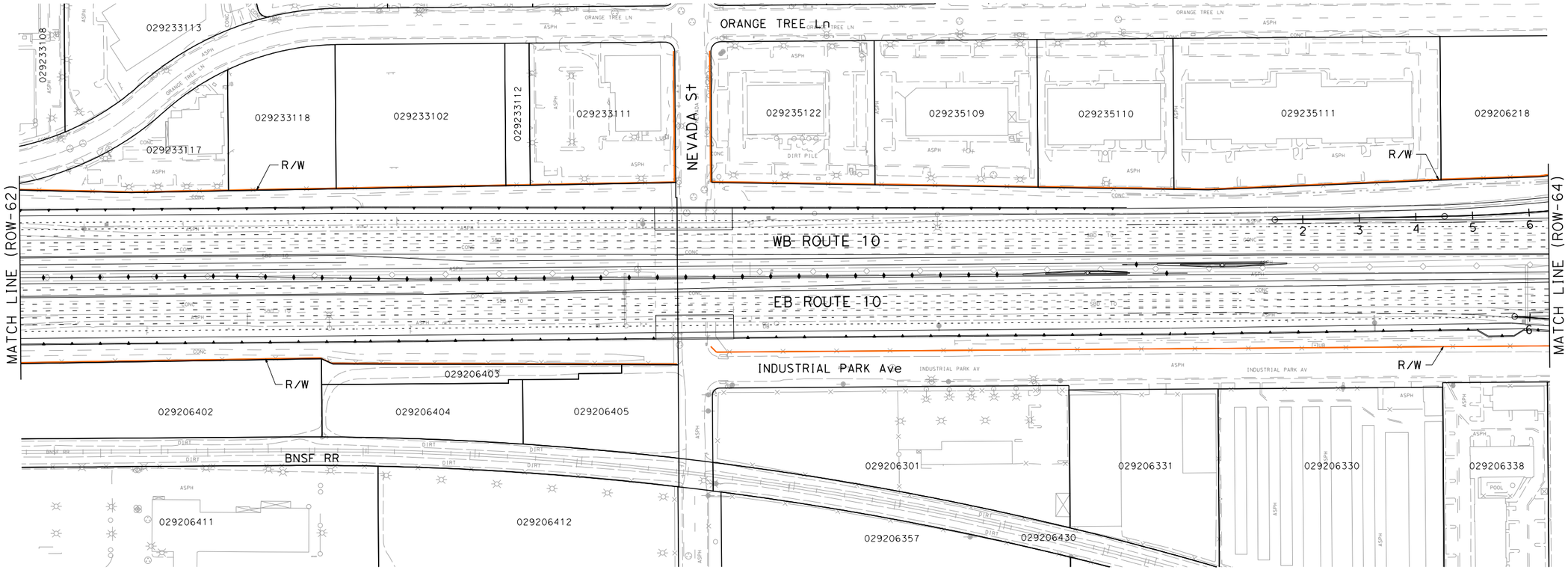

I-10 CORRIDOR PROJECT
ALTERNATIVE 3 - EXPRESS LANES

RIGHT OF WAY EXHIBIT

SCALE: 1"=100'

ROW-63

REVISED BY | DATE REVISED

CALCULATED-DESIGNED BY | CHECKED BY

CONSULTANT FUNCTIONAL SUPERVISOR

STATE OF CALIFORNIA - DEPARTMENT OF TRANSPORTATION

Caltrans

FILE: c:\pw_working\ptgpwise\p0038499\dms55413\80C250ea63.dgn
DATE: 7/1/2014
SCALE: 200.000 FT. / in.
PLTDRV: c:\pw_working\ptgpwise\p0038499\dms11231\I-10_STRIPMAPS_pdf_half_size.plt
PENTBL: pw:\\trxpia02pwint01.parsons.com:PTGPWISE\Documents\I-10_HOV\CAD\STANDARDS\PEN_TBL\I-10.tbl

LAST REVISION: 00-00-00 | DATE PLOTTED => 7/1/2014 | TIME PLOTTED => 3:00:00 PM

BORDER LAST REVISED 7/2/2010 | USERNAME => p0038499 | DGN FILE => c:\pw_working\ptgpwise\p0038499\dms55413\80C250ea63.dgn | RELATIVE BORDER SCALE IS IN INCHES 0 1 2 3 | UNIT 0000 | PROJECT NUMBER & PHASE 08000000401

NOTE:

FOR ACCURATE RIGHT OF WAY DATA, CONTACT RIGHT OF WAY ENGINEERING AT THE DISTRICT OFFICE.

Dist	COUNTY	ROUTE	POST MILES TOTAL PROJECT	SHEET No.	TOTAL SHEETS
07, 08	LA,SBd	10	44.9/48.3, 0.0/R37.0		

REGISTERED CIVIL ENGINEER DATE

PLANS APPROVAL DATE

REGISTERED PROFESSIONAL ENGINEER No. Exp. CIVIL STATE OF CALIFORNIA

THE STATE OF CALIFORNIA OR ITS OFFICERS OR AGENTS SHALL NOT BE RESPONSIBLE FOR THE ACCURACY OR COMPLETENESS OF SCANNED COPIES OF THIS PLAN SHEET.

PARSONS
2201 DUPONT DRIVE
SUITE 200
IRVINE, CA 92612

SAN BERNARDINO ASSOCIATED GOVERNMENTS
1170 W. 3RD STREET
SAN BERNARDINO, CA 92410

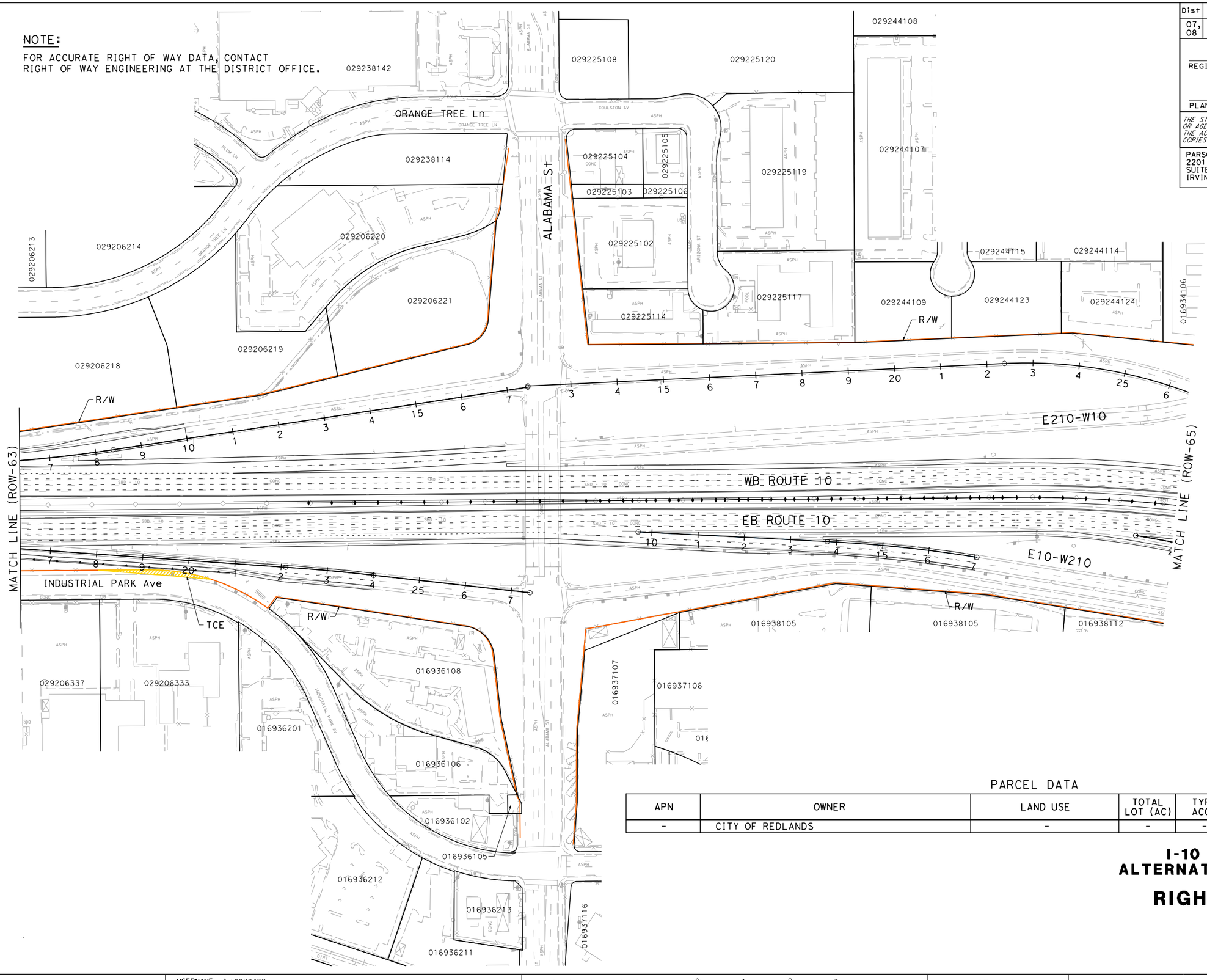

PARCEL DATA

APN	OWNER	LAND USE	TOTAL LOT (AC)	TYPE ACQ	R/W ACQ (SQFT)	TCE ACQ (SQFT)	FOOTING ESMT (SQFT)
-	CITY OF REDLANDS	-	-	-	0	1,589	0

I-10 CORRIDOR PROJECT
ALTERNATIVE 3 - EXPRESS LANES

RIGHT OF WAY EXHIBIT

SCALE: 1"=100'

ROW-64

REVISED BY | DATE REVISED

CALCULATED-DESIGNED BY | CHECKED BY

SUPERVISOR

CONSULTANT FUNCTIONAL

STATE OF CALIFORNIA - DEPARTMENT OF TRANSPORTATION

Caltrans

FILE: c:\pw_working\ptgpwise\p0038499\dms55413\80C250ea64.dgn
DATE: 7/1/2014
SCALE: 200.000 FT. / in.
PLTDRV: c:\pw_working\ptgpwise\p0038499\vms11231\I-10_STRIPMAPS_pdf_half_size.plt
PENTBL: pw:\\txpld02pwinfo1.parsons.com:PTGPWISE\Documents\I-10_HOV\CAD\STANDARDS\PEN_TBL\I-10.tbl

LAST REVISION 00-00-00 | DATE PLOTTED => 7/1/2014 | TIME PLOTTED => 4:02:38 PM

BORDER LAST REVISED 7/2/2010 | USERNAME => p0038499 | DGN FILE => c:\pw_working\ptgpwise\p0038499\dms55413\80C250ea64.dgn | RELATIVE BORDER SCALE IS IN INCHES 0 1 2 3 | UNIT 0000 | PROJECT NUMBER & PHASE 08000000401

NOTE:

FOR ACCURATE RIGHT OF WAY DATA, CONTACT
RIGHT OF WAY ENGINEERING AT THE DISTRICT OFFICE.

Dist	COUNTY	ROUTE	POST MILES TOTAL PROJECT	SHEET No.	TOTAL SHEETS
07, 08	LA,SBd	10	44.9/48.3, 0.0/R37.0		

REGISTERED CIVIL ENGINEER DATE

PLANS APPROVAL DATE

REGISTERED PROFESSIONAL ENGINEER No. Exp. CIVIL STATE OF CALIFORNIA

THE STATE OF CALIFORNIA OR ITS OFFICERS OR AGENTS SHALL NOT BE RESPONSIBLE FOR THE ACCURACY OR COMPLETENESS OF SCANNED COPIES OF THIS PLAN SHEET.

PARSONS
2201 DUPONT DRIVE
SUITE 200
IRVINE, CA 92612

SAN BERNARDINO
ASSOCIATED GOVERNMENTS
1170 W. 3RD STREET
SAN BERNARDINO, CA 92410

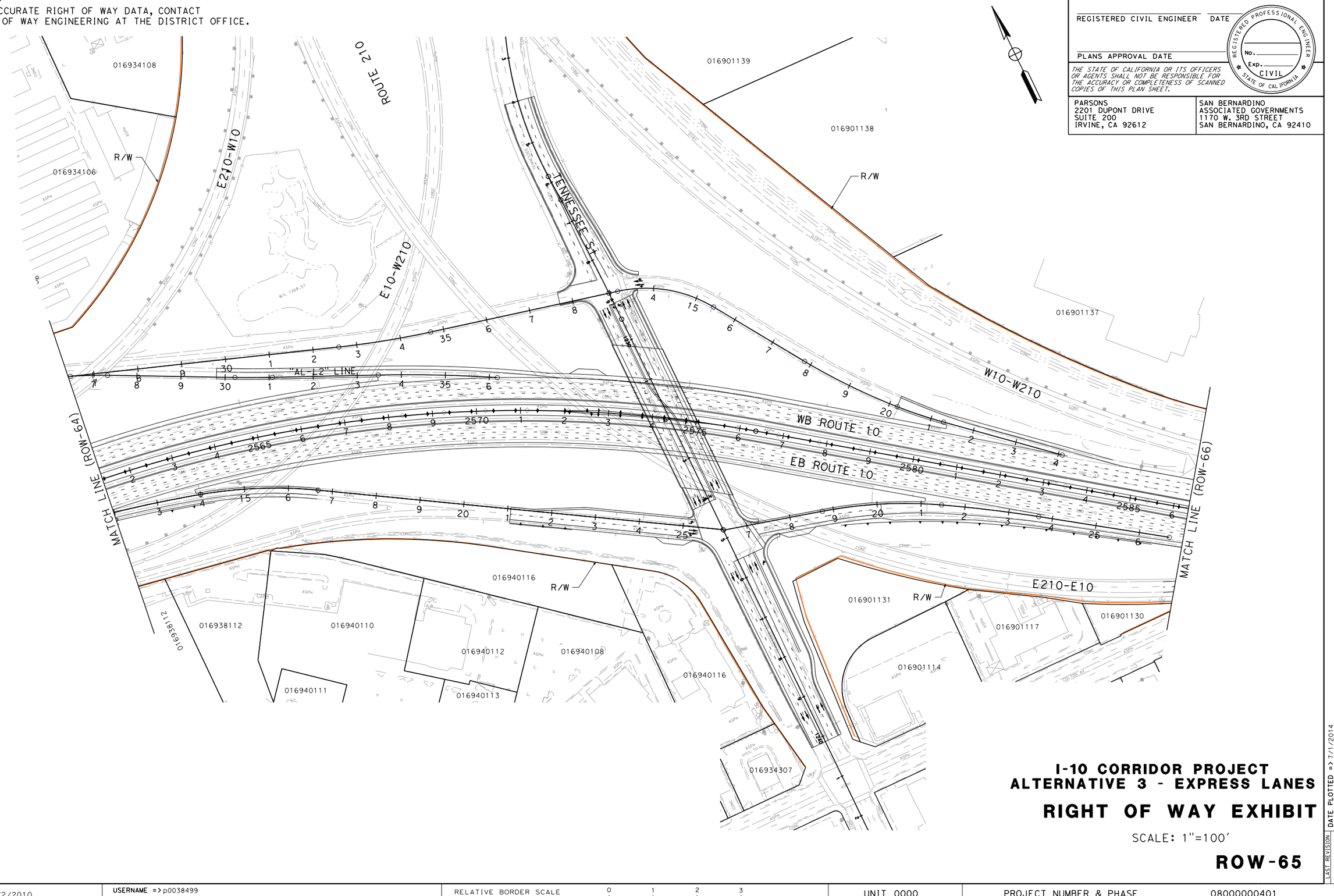

I-10 CORRIDOR PROJECT
ALTERNATIVE 3 - EXPRESS LANES

RIGHT OF WAY EXHIBIT

SCALE: 1"=100'

ROW-65

REVISED BY | DATE REVISED

CALCULATED-DESIGNED BY | CHECKED BY

STATE OF CALIFORNIA - DEPARTMENT OF TRANSPORTATION

CONSULTANT FUNCTIONAL SUPERVISOR

Caltrans

FILE: c:\pw_working\ptgpwise\p0038499\dms55413\80C250ea65.dgn
DATE: 7/1/2014
SCALE: 200.000 FT. / in.
PLTDRV: c:\pw_working\ptgpwise\p0038499\dms11231\I-10_STRIPMAPS_pdf_half_size.plt
PENTBL: pw:\\txpla022pwinfo1.parsons.com:PTGPWISE\Documents\I-10_HOV\CAD\STANDARDS\PEN_TBL\I-10.tbl

BORDER LAST REVISED 7/2/2010

USERNAME => p0038499
DGN FILE => c:\pw_working\ptgpwise\p0038499\dms55413\80C250ea65.dgn

RELATIVE BORDER SCALE IS IN INCHES 0 1 2 3

UNIT 0000

PROJECT NUMBER & PHASE 08000000401

LAST REVISION 00-00-00

DATE PLOTTED => 7/1/2014
TIME PLOTTED => 3:00:22 PM

NOTE:

FOR ACCURATE RIGHT OF WAY DATA, CONTACT
RIGHT OF WAY ENGINEERING AT THE DISTRICT OFFICE.

Dist	COUNTY	ROUTE	POST MILES TOTAL PROJECT	SHEET No.	TOTAL SHEETS
07, 08	LA,SBd	10	44.9/48.3, 0.0/R37.0		

REGISTERED CIVIL ENGINEER DATE

PLANS APPROVAL DATE

REGISTERED PROFESSIONAL ENGINEER No. Exp. CIVIL STATE OF CALIFORNIA

THE STATE OF CALIFORNIA OR ITS OFFICERS OR AGENTS SHALL NOT BE RESPONSIBLE FOR THE ACCURACY OR COMPLETENESS OF SCANNED COPIES OF THIS PLAN SHEET.

PARSONS
2201 DUPONT DRIVE
SUITE 200
IRVINE, CA 92612

SAN BERNARDINO
ASSOCIATED GOVERNMENTS
1170 W. 3RD STREET
SAN BERNARDINO, CA 92410

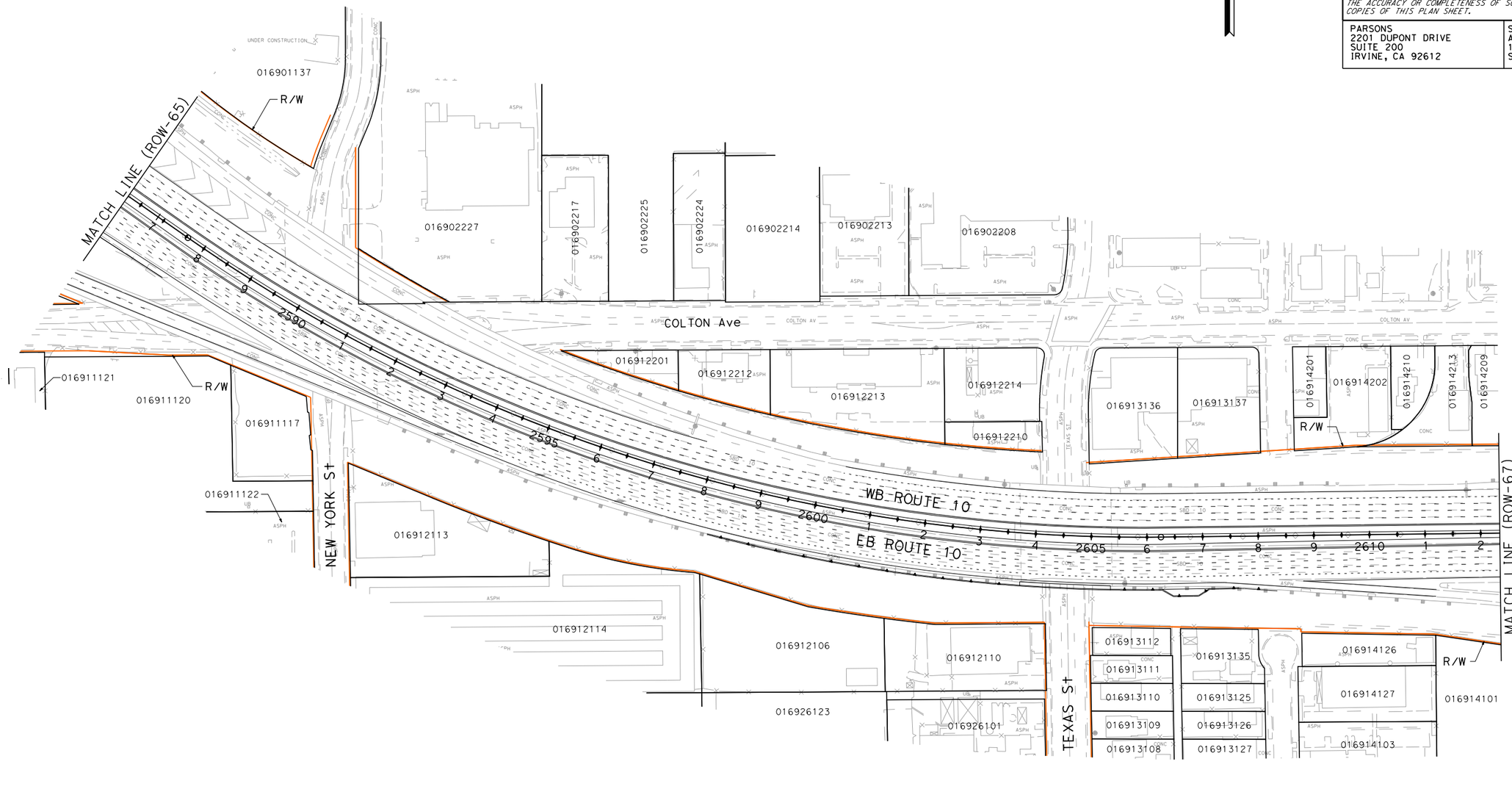

I-10 CORRIDOR PROJECT
ALTERNATIVE 3 - EXPRESS LANES

RIGHT OF WAY EXHIBIT

SCALE: 1"=100'

ROW-66

REVISED BY	DATE REVISED

CALCULATED-DESIGNED BY

CHECKED BY

SUPERVISOR

CONSULTANT FUNCTIONAL SUPERVISOR

STATE OF CALIFORNIA - DEPARTMENT OF TRANSPORTATION

Caltrans

LAST REVISION 00-00-00

DATE PLOTTED => 7/1/2014
TIME PLOTTED => 3:00:31 PM

FILE: c:\pw_working\ptgpwise\p0038499\dms55413\80C250ea66.dgn
DATE: 7/1/2014
SCALE: 200.000 FT / in.
PLTDRV: c:\pw_working\ptgpwise\p0038499\dms11231\I-10_STRIPMAPS_pdf_half_size.plt
PENTBL: pw:\\tpxpla02pwint01.parsons.com:PtGPWISE\Documents\I-10_HOV\CAD\STANDARDS\PEN_TBL\I-10.tbl

BORDER LAST REVISED 7/2/2010

USERNAME => p0038499
DGN FILE => c:\pw_working\ptgpwise\p0038499\dms55413\80C250ea66.dgn

RELATIVE BORDER SCALE IS IN INCHES 0 1 2 3

UNIT 0000

PROJECT NUMBER & PHASE 08000000401

NOTE:

FOR ACCURATE RIGHT OF WAY DATA, CONTACT
RIGHT OF WAY ENGINEERING AT THE DISTRICT OFFICE.

Dist	COUNTY	ROUTE	POST MILES TOTAL PROJECT	SHEET No.	TOTAL SHEETS
07, 08	LA,SBd	10	44.9/48.3, 0.0/R37.0		

REGISTERED CIVIL ENGINEER DATE

PLANS APPROVAL DATE

REGISTERED PROFESSIONAL ENGINEER No. Exp. CIVIL STATE OF CALIFORNIA

THE STATE OF CALIFORNIA OR ITS OFFICERS OR AGENTS SHALL NOT BE RESPONSIBLE FOR THE ACCURACY OR COMPLETENESS OF SCANNED COPIES OF THIS PLAN SHEET.

PARSONS
2201 DUPONT DRIVE
SUITE 200
IRVINE, CA 92612

SAN BERNARDINO
ASSOCIATED GOVERNMENTS
1170 W. 3RD STREET
SAN BERNARDINO, CA 92410

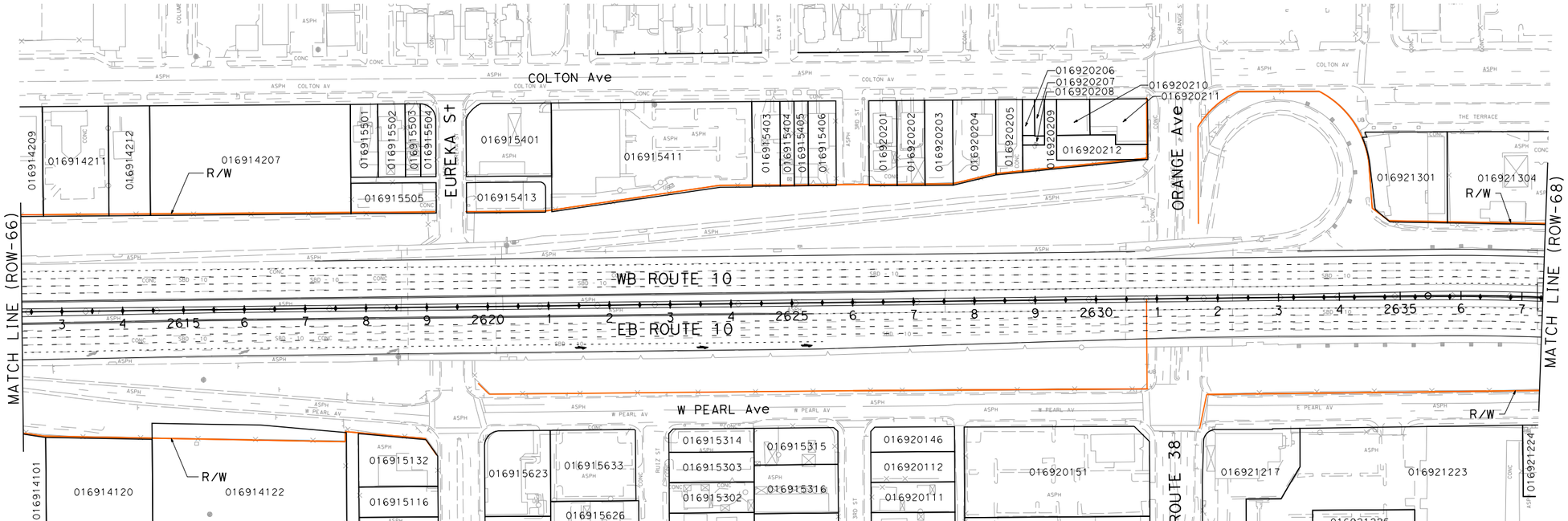

I-10 CORRIDOR PROJECT
ALTERNATIVE 3 - EXPRESS LANES

RIGHT OF WAY EXHIBIT

SCALE: 1"=100'

ROW-67

REVISED BY	DATE REVISED

CALCULATED-DESIGNED BY

CHECKED BY

CONSULTANT FUNCTIONAL SUPERVISOR

STATE OF CALIFORNIA - DEPARTMENT OF TRANSPORTATION

Caltrans

FILE: c:\pw_working\ptgpwise\p0038499\dms55413\80C250ea67.dgn
DATE: 7/1/2014
SCALE: 200.000 FT. / in.
PLTDRV: c:\pw_working\ptgpwise\p0038499\dms11231\I-10_STRIPMAPS_pdf_half_size.plt
PENTBL: pw:\\txpia02pwint01.parsons.com:PTGPWISE\Documents\I-10_HOV\CAD\STANDARDS\PEN_TBL\I-10.tbl

LAST REVISION: 00-00-00 | DATE PLOTTED => 7/1/2014 | TIME PLOTTED => 3:00:41 PM

BORDER LAST REVISED 7/2/2010 | USERNAME => p0038499 | DGN FILE => c:\pw_working\ptgpwise\p0038499\dms55413\80C250ea67.dgn | RELATIVE BORDER SCALE IS IN INCHES 0 1 2 3 | UNIT 0000 | PROJECT NUMBER & PHASE 08000000401

NOTE:

FOR ACCURATE RIGHT OF WAY DATA, CONTACT
RIGHT OF WAY ENGINEERING AT THE DISTRICT OFFICE.

Dist	COUNTY	ROUTE	POST MILES TOTAL PROJECT	SHEET No.	TOTAL SHEETS
07, 08	LA,SBd	10	44.9/48.3, 0.0/R37.0		

REGISTERED CIVIL ENGINEER DATE

PLANS APPROVAL DATE

REGISTERED PROFESSIONAL ENGINEER — No. Exp. CIVIL — STATE OF CALIFORNIA

THE STATE OF CALIFORNIA OR ITS OFFICERS OR AGENTS SHALL NOT BE RESPONSIBLE FOR THE ACCURACY OR COMPLETENESS OF SCANNED COPIES OF THIS PLAN SHEET.

PARSONS
2201 DUPONT DRIVE
SUITE 200
IRVINE, CA 92612

SAN BERNARDINO
ASSOCIATED GOVERNMENTS
1170 W. 3RD STREET
SAN BERNARDINO, CA 92410

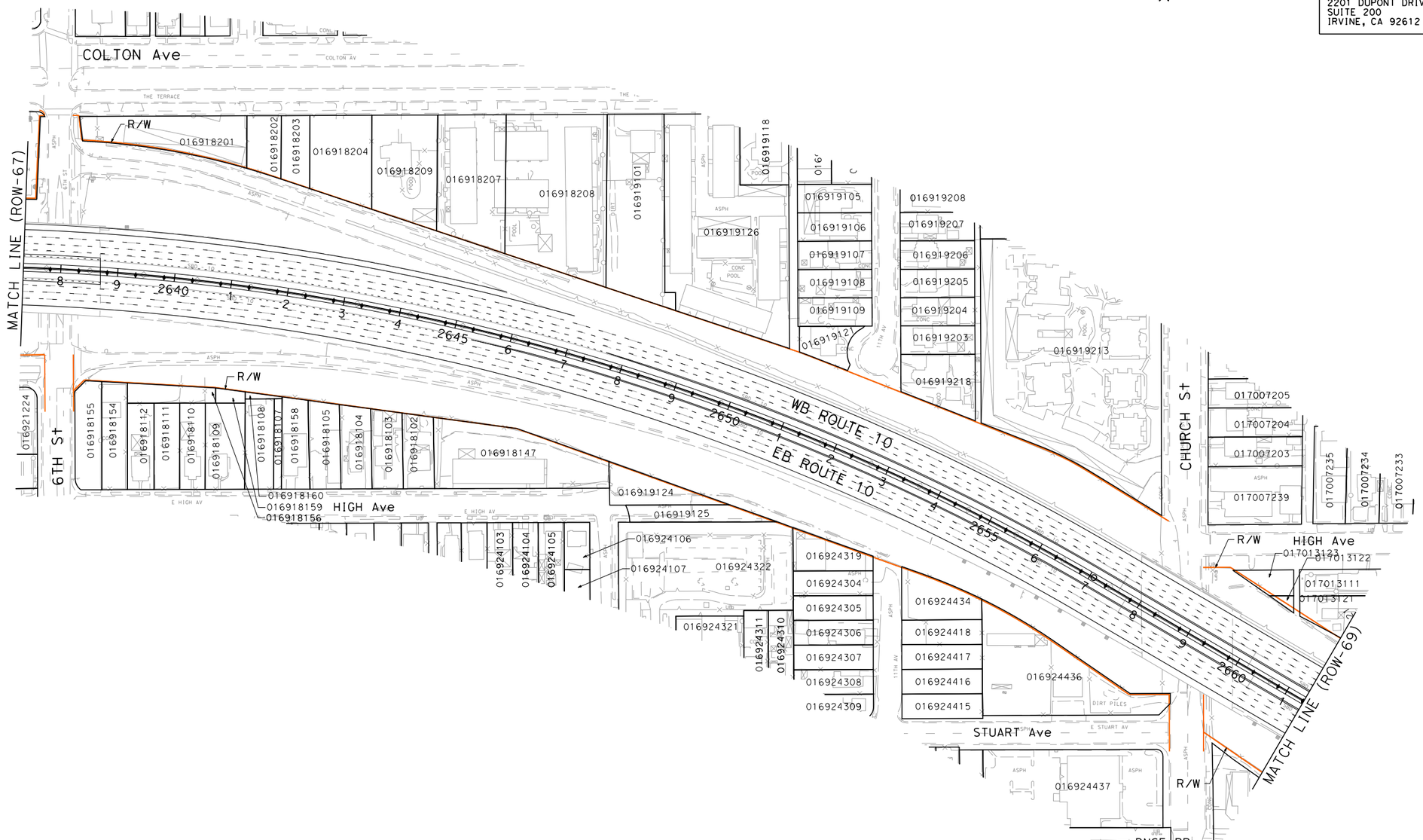

I-10 CORRIDOR PROJECT
ALTERNATIVE 3 - EXPRESS LANES

RIGHT OF WAY EXHIBIT

SCALE: 1"=100'

ROW-68

REVISED BY	DATE REVISED

CALCULATED-DESIGNED BY

CHECKED BY

CONSULTANT FUNCTIONAL SUPERVISOR

STATE OF CALIFORNIA - DEPARTMENT OF TRANSPORTATION

Caltrans

FILE: G:\DW_working\ptgpwise\p0038499\dms55413\80C250ea68.dgn
DATE: 7/7/2014 4 in.
SCALE: 200.000 FT.
PLTDRV: c:\DW_working\ptgpwise\p0038499\dms111231\I-10_STRIPMAPS_pdf_half_size.plt
PENTBL: pw:\\txpla02pwinf01.parsons.com:PTGPWISE\Documents\I-10_HOV\CAD\STANDARDS\PEN_TBL\I-10.tbl

LAST REVISION 00-00-00 | DATE PLOTTED => 7/1/2014 | TIME PLOTTED => 3:00:51 PM

BORDER LAST REVISED 7/2/2010 | USERNAME => p0038499 | DGN FILE => c:\pw_working\ptgpwise\p0038499\dms55413\80C250ea68.dgn | RELATIVE BORDER SCALE IS IN INCHES 0 1 2 3 | UNIT 0000 | PROJECT NUMBER & PHASE 08000000401

NOTE:

FOR ACCURATE RIGHT OF WAY DATA, CONTACT
RIGHT OF WAY ENGINEERING AT THE DISTRICT OFFICE.

Dist	COUNTY	ROUTE	POST MILES TOTAL PROJECT	SHEET No.	TOTAL SHEETS
07, 08	LA,SBd	10	44.9/48.3, 0.0/R37.0		

REGISTERED CIVIL ENGINEER DATE

PLANS APPROVAL DATE

REGISTERED PROFESSIONAL ENGINEER No. Exp. CIVIL STATE OF CALIFORNIA

THE STATE OF CALIFORNIA OR ITS OFFICERS OR AGENTS SHALL NOT BE RESPONSIBLE FOR THE ACCURACY OR COMPLETENESS OF SCANNED COPIES OF THIS PLAN SHEET.

PARSONS
2201 DUPONT DRIVE
SUITE 200
IRVINE, CA 92612

SAN BERNARDINO
ASSOCIATED GOVERNMENTS
1170 W. 3RD STREET
SAN BERNARDINO, CA 92410

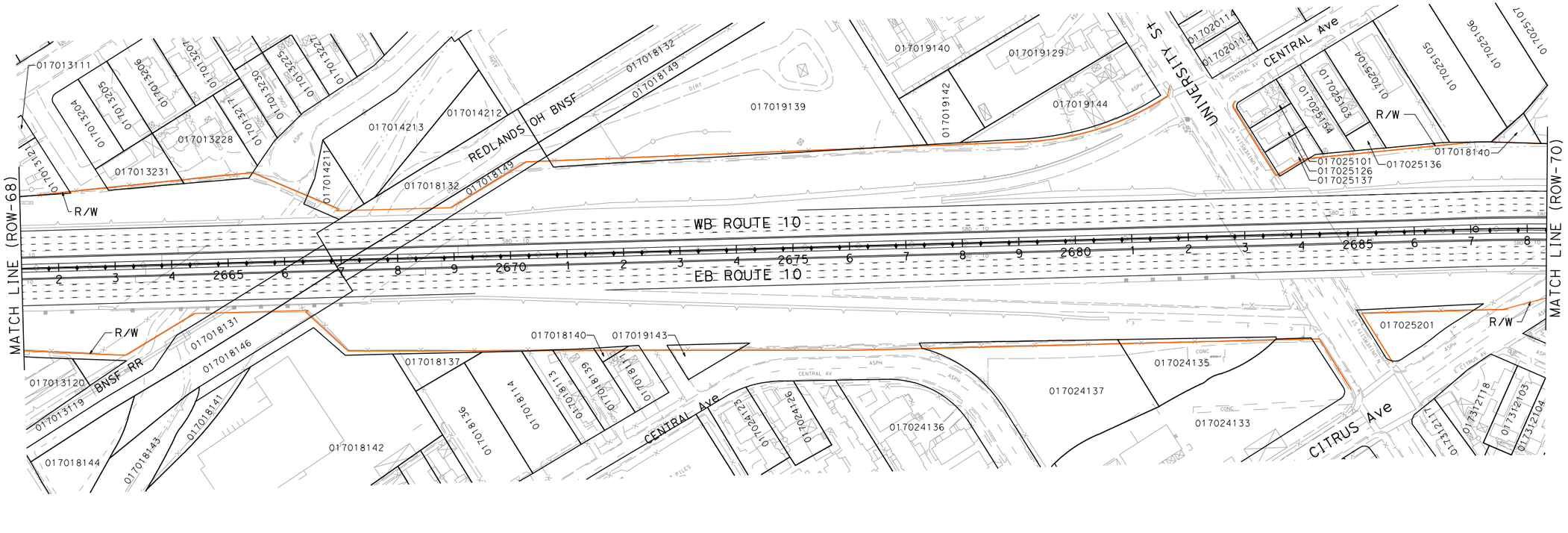

I-10 CORRIDOR PROJECT
ALTERNATIVE 3 - EXPRESS LANES

RIGHT OF WAY EXHIBIT

SCALE: 1"=100'

ROW-69

STATE OF CALIFORNIA - DEPARTMENT OF TRANSPORTATION
Caltrans

CONSULTANT FUNCTIONAL SUPERVISOR | CALCULATED-DESIGNED BY | CHECKED BY

REVISED BY | DATE REVISED

LAST REVISION 00-00-00 | DATE PLOTTED => 7/1/2014 | TIME PLOTTED => 3:01:00 PM

FILE: c:\pw_working\ptgpwise\p0038499\dms55413\80C250ea69.dgn
DATE: 7/1/2014
SCALE: 200.000 FT. / in.
PLTDRV: c:\pw_working\ptgpwise\p0038499\dms11231\I-10_STRIPMAPS_pdf_half_size.plt
PENTBL: pw:\\xpla02pwint01.parsons.com:PTGPWISE\Documents\I-10_HOV\CAD\STANDARDS\PEN_TBL\I-10.tbl

BORDER LAST REVISED 7/2/2010 | USERNAME => p0038499 | DGN FILE => c:\pw_working\ptgpwise\p0038499\dms55413\80C250ea69.dgn | RELATIVE BORDER SCALE IS IN INCHES 0 1 2 3 | UNIT 0000 | PROJECT NUMBER & PHASE 08000000401

NOTE:

FOR ACCURATE RIGHT OF WAY DATA, CONTACT
RIGHT OF WAY ENGINEERING AT THE DISTRICT OFFICE.

Dist	COUNTY	ROUTE	POST MILES TOTAL PROJECT	SHEET No.	TOTAL SHEETS
07, 08	LA,SBd	10	44.9/48.3, 0.0/R37.0		

REGISTERED CIVIL ENGINEER DATE

PLANS APPROVAL DATE

REGISTERED PROFESSIONAL ENGINEER No. Exp. CIVIL STATE OF CALIFORNIA

THE STATE OF CALIFORNIA OR ITS OFFICERS OR AGENTS SHALL NOT BE RESPONSIBLE FOR THE ACCURACY OR COMPLETENESS OF SCANNED COPIES OF THIS PLAN SHEET.

PARSONS
2201 DUPONT DRIVE
SUITE 200
IRVINE, CA 92612

SAN BERNARDINO
ASSOCIATED GOVERNMENTS
1170 W. 3RD STREET
SAN BERNARDINO, CA 92410

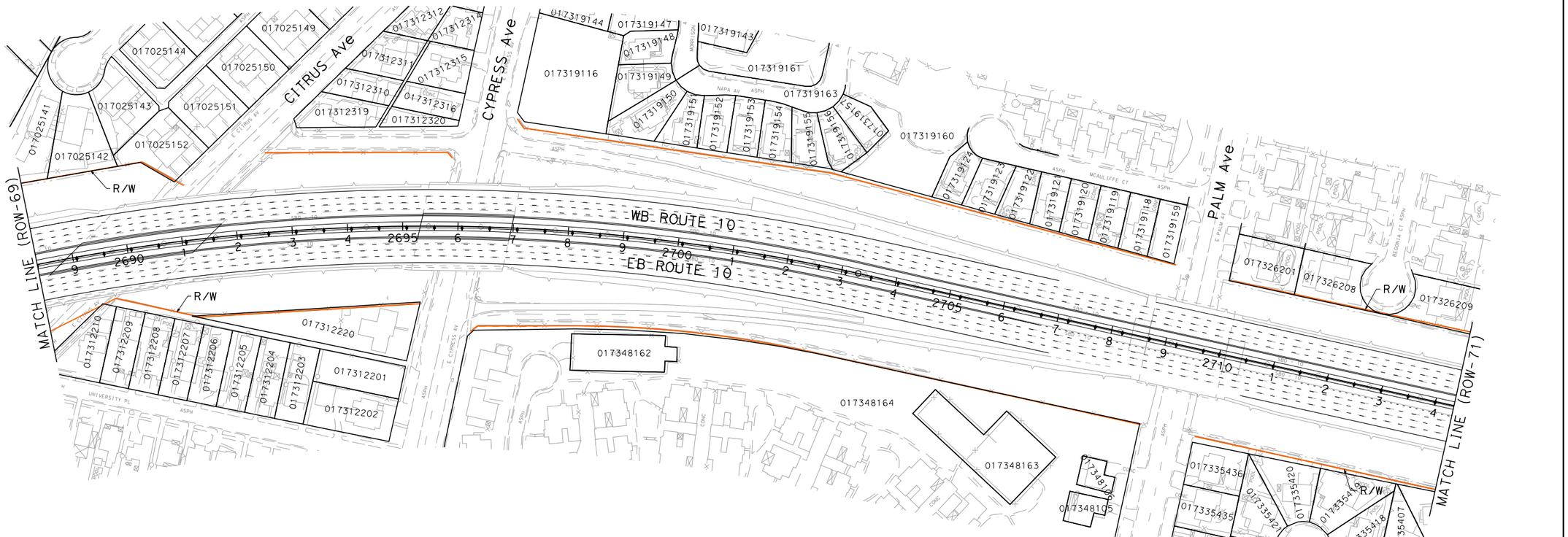

I-10 CORRIDOR PROJECT
ALTERNATIVE 3 - EXPRESS LANES

RIGHT OF WAY EXHIBIT

SCALE: 1"=100'

ROW-70

REVISED BY | DATE REVISED

CALCULATED-DESIGNED BY | CHECKED BY

SUPERVISOR | CONSULTANT FUNCTIONAL

STATE OF CALIFORNIA - DEPARTMENT OF TRANSPORTATION

Caltrans

FILE: c:\pw_working\ptgpwise\p0038499\dms55413\80C250ea70.dgn
DATE: 7/7/2014
SCALE: 200.000 FT. / in.
PLTDRV: c:\pw_working\ptgpwise\p0038499\dms11231\I-10_STRIPMAPS_pdf_half_size.plt
PENTBL: pw:\\txpla02pwinf01.parsons.com:PTGPWISE\Documents\I-10_HOV\CAD\STANDARDS\PEN_TBL\I-10.tbl

LAST REVISION 00-00-00 | DATE PLOTTED => 7/1/2014 | TIME PLOTTED => 3:01:11 PM

BORDER LAST REVISED 7/2/2010 | USERNAME => p0038499 | DGN FILE => c:\pw_working\ptgpwise\p0038499\dms55413\80C250ea70.dgn | RELATIVE BORDER SCALE IS IN INCHES 0 1 2 3 | UNIT 0000 | PROJECT NUMBER & PHASE 08000000401

NOTE:

FOR ACCURATE RIGHT OF WAY DATA, CONTACT
RIGHT OF WAY ENGINEERING AT THE DISTRICT OFFICE.

Dist	COUNTY	ROUTE	POST MILES TOTAL PROJECT	SHEET No.	TOTAL SHEETS
07, 08	LA,SBd	10	44.9/48.3, 0.0/R37.0		

REGISTERED CIVIL ENGINEER DATE

PLANS APPROVAL DATE

REGISTERED PROFESSIONAL ENGINEER No. Exp. CIVIL STATE OF CALIFORNIA

THE STATE OF CALIFORNIA OR ITS OFFICERS OR AGENTS SHALL NOT BE RESPONSIBLE FOR THE ACCURACY OR COMPLETENESS OF SCANNED COPIES OF THIS PLAN SHEET.

PARSONS
2201 DUPONT DRIVE
SUITE 200
IRVINE, CA 92612

SAN BERNARDINO
ASSOCIATED GOVERNMENTS
1170 W. 3RD STREET
SAN BERNARDINO, CA 92410



I-10 CORRIDOR PROJECT
ALTERNATIVE 3 - EXPRESS LANES

RIGHT OF WAY EXHIBIT

SCALE: 1"=100'

ROW-71

REVISED BY	DATE REVISED

CALCULATED-DESIGNED BY

CHECKED BY

STATE OF CALIFORNIA - DEPARTMENT OF TRANSPORTATION

CONSULTANT FUNCTIONAL SUPERVISOR

Caltrans

FILE: c:\pw_working\ptgpwise\p0038499\dms55413\80C250ea71.dgn
DATE: 7/7/2014
SCALE: 200.000 FT. / in.
PLTDRV: c:\pw_working\ptgpwise\p0038499\dms11231\I-10_STRIPMAPS_pdf_half_size.plt
PENTBL: pw:\\txpla02pwinf01.parsons.com:PTGPWISE\Documents\I-10_HOV\CAD\STANDARDS\PEN_TBL\I-10.tbl

LAST REVISION 00-00-00
DATE PLOTTED => 7/1/2014
TIME PLOTTED => 3:01:21 PM

BORDER LAST REVISED 7/2/2010

USERNAME => p0038499
DGN FILE => c:\pw_working\ptgpwise\p0038499\dms55413\80C250ea71.dgn

RELATIVE BORDER SCALE IS IN INCHES 0 1 2 3

UNIT 0000

PROJECT NUMBER & PHASE 08000000401

NOTE:

FOR ACCURATE RIGHT OF WAY DATA, CONTACT
RIGHT OF WAY ENGINEERING AT THE DISTRICT OFFICE.

Dist	COUNTY	ROUTE	POST MILES TOTAL PROJECT	SHEET No.	TOTAL SHEETS
07, 08	LA,SBd	10	44.9/48.3, 0.0/R37.0		

REGISTERED CIVIL ENGINEER DATE

PLANS APPROVAL DATE

REGISTERED PROFESSIONAL ENGINEER No. Exp. CIVIL STATE OF CALIFORNIA

THE STATE OF CALIFORNIA OR ITS OFFICERS OR AGENTS SHALL NOT BE RESPONSIBLE FOR THE ACCURACY OR COMPLETENESS OF SCANNED COPIES OF THIS PLAN SHEET.

PARSONS
2201 DUPONT DRIVE
SUITE 200
IRVINE, CA 92612

SAN BERNARDINO
ASSOCIATED GOVERNMENTS
1170 W. 3RD STREET
SAN BERNARDINO, CA 92410

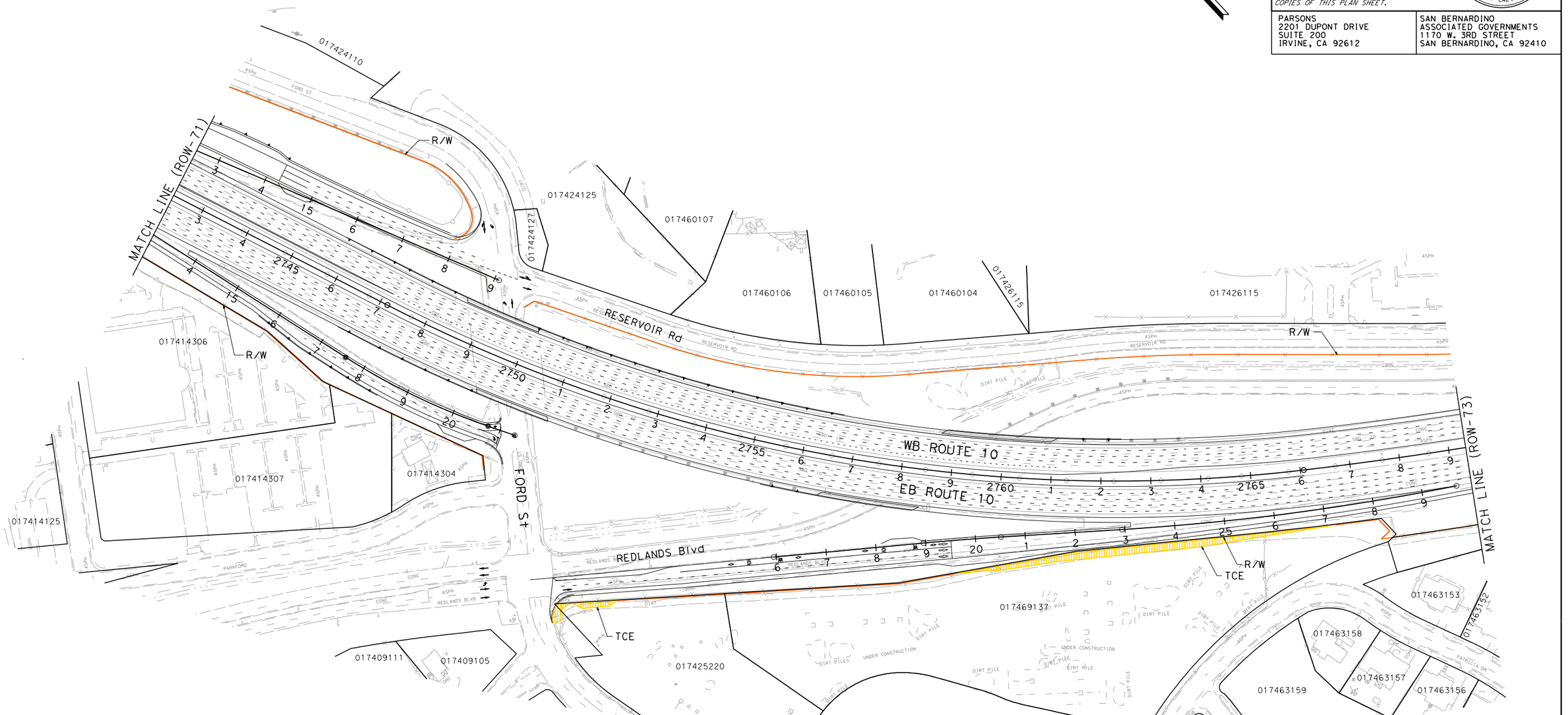

PARCEL DATA

APN	OWNER	LAND USE	TOTAL LOT (AC)	TYPE ACQ	R/W ACQ (SQFT)	TCE ACQ (SQFT)	FOOTING ESMT (SQFT)
017425220	MAGGIE LANE DEV CORP	SHOPPING CENTERS	2.67	-	0	1,037	0
017469137	FORD BUSINESS CENTER ASSOCIATION	MISCELLANEOUS		-	0	7,621	0

I-10 CORRIDOR PROJECT
ALTERNATIVE 3 - EXPRESS LANES

RIGHT OF WAY EXHIBIT

SCALE: 1"=100'

ROW-72

REVISED BY | DATE REVISED
CALCULATED-DESIGNED BY | CHECKED BY
CONSULTANT FUNCTIONAL SUPERVISOR
STATE OF CALIFORNIA - DEPARTMENT OF TRANSPORTATION
Caltrans

LAST REVISION 00-00-00 | DATE PLOTTED => 7/1/2014 | TIME PLOTTED => 3:01:31 PM

FILE: c:\pw_working\ptgpwise\p0038499\dms55413\80C250ea72.dgn
DATE: 7/1/2014
SCALE: 200.000 FT / in.
PLTDRV: c:\pw_working\ptgpwise\p0038499\dms11231\I-10_STRIPMAPS_pdf_half_size.plt
PENTBL: pw:\\txpla02pwint01.parsons.com:PTGPWISE\Documents\I-10_HOV\CAD\STANDARDS\PEN_TBL\I-10.tbl

BORDER LAST REVISED 7/2/2010 | USERNAME => p0038499 | DGN FILE => c:\pw_working\ptgpwise\p0038499\dms55413\80C250ea72.dgn | RELATIVE BORDER SCALE IS IN INCHES 0 1 2 3 | UNIT 0000 | PROJECT NUMBER & PHASE 08000000401

NOTE:

FOR ACCURATE RIGHT OF WAY DATA, CONTACT
RIGHT OF WAY ENGINEERING AT THE DISTRICT OFFICE.

Dist	COUNTY	ROUTE	POST MILES TOTAL PROJECT	SHEET No.	TOTAL SHEETS
07, 08	LA,SBd	10	44.9/48.3, 0.0/R37.0		

REGISTERED CIVIL ENGINEER DATE

REGISTERED PROFESSIONAL ENGINEER
No.
Exp.
CIVIL
STATE OF CALIFORNIA

PLANS APPROVAL DATE

THE STATE OF CALIFORNIA OR ITS OFFICERS OR AGENTS SHALL NOT BE RESPONSIBLE FOR THE ACCURACY OR COMPLETENESS OF SCANNED COPIES OF THIS PLAN SHEET.

PARSONS
2201 DUPONT DRIVE
SUITE 200
IRVINE, CA 92612

SAN BERNARDINO
ASSOCIATED GOVERNMENTS
1170 W. 3RD STREET
SAN BERNARDINO, CA 92410



I-10 CORRIDOR PROJECT
ALTERNATIVE 3 - EXPRESS LANES

RIGHT OF WAY EXHIBIT

SCALE: 1"=100'

ROW-73

REVISED BY	DATE REVISED

CALCULATED-DESIGNED BY

CHECKED BY

CONSULTANT FUNCTIONAL SUPERVISOR

STATE OF CALIFORNIA - DEPARTMENT OF TRANSPORTATION

Caltrans

LAST REVISION 00-00-00

DATE PLOTTED => 7/1/2014
TIME PLOTTED => 3:01:41 PM

FILE: c:\pw_working\ptgpwise\p0038499\dms55413\80C250ea73.dgn
DATE: 7/1/2014
SCALE: 200.000 FT / in.
PLTDRV: c:\pw_working\ptgpwise\p0038499\dms11231\I-10_STRIPMAPS_pdf_half_size.plt
PENTBL: pw:\\trxpla02pwint01.parsons.com:PtGPWISE\Documents\I-10_HOV\CAD\STANDARDS\PEN_TBL\I-10.tbl

BORDER LAST REVISED 7/2/2010

USERNAME => p0038499
DGN FILE => c:\pw_working\ptgpwise\p0038499\dms55413\80C250ea73.dgn

RELATIVE BORDER SCALE IS IN INCHES 0 1 2 3

UNIT 0000

PROJECT NUMBER & PHASE 08000000401

DIST	COUNTY	ROUTE	POST MILES TOTAL PROJECT	SHEET NO.	TOTAL SHEETS
08	SBd	10	0.00/33.43		

REGISTERED CIVIL ENGINEER DATE

PLANS APPROVAL DATE

THE STATE OF CALIFORNIA OR ITS OFFICERS OR AGENTS SHALL NOT BE RESPONSIBLE FOR THE ACCURACY OR COMPLETENESS OF ELECTRONIC COPIES OF THIS PLAN SHEET.

REGISTERED PROFESSIONAL ENGINEER — No. — EXP. — CIVIL — STATE OF CALIFORNIA

PARSONS 2201 DUPONT DRIVE SUITE 200 IRVINE, CA 92612	SAN BERNARDINO ASSOCIATED GOVERNMENTS 1170 W. 3RD STREET SAN BERNARDINO, CA 92410



INDEX MAP

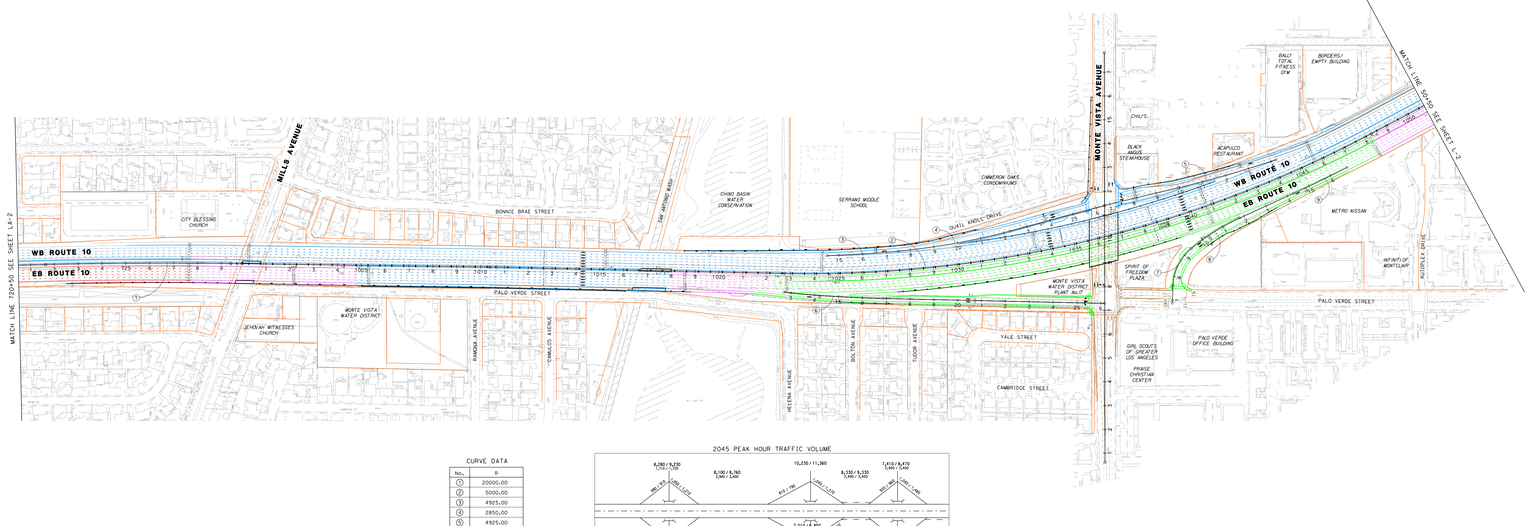

CURVE DATA

No.	R
①	20000.00
②	5000.00
③	4925.00
④	2850.00
⑤	4925.00
⑥	4680.00
⑦	215.00
⑧	900.00
⑨	5079.00

2045 PEAK HOUR TRAFFIC VOLUME



LEGEND
2-LANE EXPRESS



STANDARD



REDUCED STANDARD



MINIMUM REDUCED STANDARD

TRANSITION ZONES INGRESS-EGRESS MEDIAN CHP ENFORCEMENT

PRELIMINARY

DATE: 11/8/2013

I-10 CORRIDOR STUDY
EXPRESS LANES ALTERNATIVE
SEGMENT 1
LAYOUT

SCALE: 1"=100'

L-1

PARSONS

ALL DIMENSIONS ARE IN FEET UNLESS OTHERWISE SHOWN

LAST REVISION DATE PLOTTED => 11/7/2013 AT 08:00:00
TIME PLOTTED => 8:21:13 AM

STATE OF CALIFORNIA - DEPARTMENT OF TRANSPORTATION
I-10 WIDENING PROJECT
CONSULTANT FUNCTIONAL SUPERVISOR
CALCULATED/ DESIGNED BY
CHECKED BY
DRAWN BY
REVISED BY
DATE REVISED

BORDER LAST REVISED 7/2/2010

RELATIVE BORDER SCALE IS IN INCHES 0 1 2 3

USERNAME => p0045136
DGN FILE => c:\pw_working\rmbrg\p0045136\dms52903\S1_L01_ROAD_Monte Vista.dgn

CU 08224 EA 0C2500

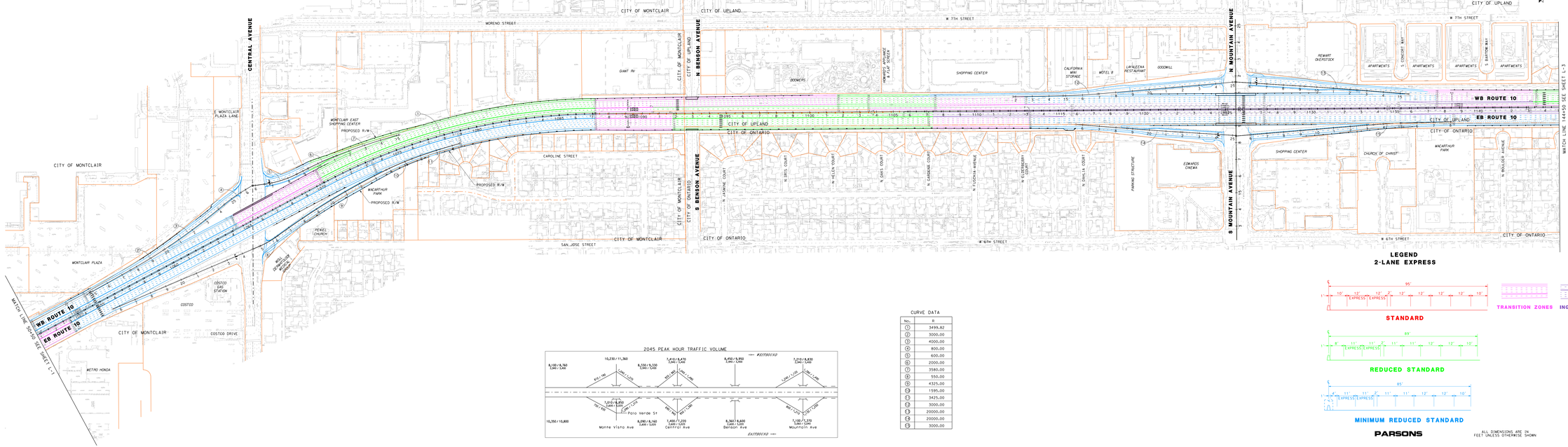

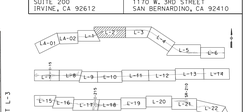

DIst	COUNTY	ROUTE	POST MILES TOTAL PROJECT	SHEET NO.	TOTAL SHEETS
08	SBd	10	0.00/33.43		

REGISTERED CIVIL ENGINEER DATE

PLANS APPROVAL DATE

THE STATE OF CALIFORNIA OR ITS OFFICERS OR AGENTS SHALL NOT BE RESPONSIBLE FOR THE ACCURACY OR COMPLETENESS OF ELECTRONIC COPIES OF THIS PLAN SHEET.

REGISTERED PROFESSIONAL ENGINEER — No. — EXP. — CIVIL — STATE OF CALIFORNIA

PARSONS 2201 DUPONT DRIVE SUITE 200 IRVINE, CA 92612	SAN BERNARDINO ASSOCIATED GOVERNMENTS 1170 W. 3RD STREET SAN BERNARDINO, CA 92410

LEGEND
2-LANE EXPRESS

2045 PEAK HOUR TRAFFIC VOLUME

CURVE DATA

No.	R
1	3499.82
2	3000.00
3	4000.00
4	800.00
5	600.00
6	2000.00
7	3580.00
8	550.00
9	4325.00
10	1595.00
11	3425.00
12	3000.00
13	20000.00
14	20000.00
15	3000.00

PRELIMINARY
DATE: 11/8/2013

I-10 CORRIDOR STUDY
EXPRESS LANES ALTERNATIVE
SEGMENT 1
LAYOUT

SCALE: 1"=100'

L-2

PARSONS

ALL DIMENSIONS ARE IN FEET UNLESS OTHERWISE SHOWN

STATE OF CALIFORNIA - DEPARTMENT OF TRANSPORTATION | CONSULTANT FUNCTIONAL SUPERVISOR | I-10 WIDENING PROJECT

CALCULATED/ DESIGNED BY | CHECKED BY | REVISED BY | DATE REVISED

FILE => N:\Projects\Parsons\Shared\San Bernardino\Projects\I-10_Widening_and_HOV_Project\Design\Roadway\Layout\L02_ROAD_Central-Mountain.dgn
PLOTTED => 11/8/2013 10:12:20 AM
PLOTSCALE => 1.0000
TIME PLOTTED => 10:12:20 AM

BORDER LAST REVISED 7/2/2010

RELATIVE BORDER SCALE IS IN INCHES 0 1 2 3

USERNAME => p0045136
DGN FILE => c:\pw_working\pw_xm\png\p0045136\d0052903\S1_L02_ROAD_Central-Mountain.dgn

CU 08224 | EA 0C2500

Dist	COUNTY	ROUTE	POST MILES TOTAL PROJECT	SHEET No.	TOTAL SHEETS
08	SBd	10	0.00/33.43		

REGISTERED CIVIL ENGINEER DATE

PLANS APPROVAL DATE

THE STATE OF CALIFORNIA OR ITS OFFICERS OR AGENTS SHALL NOT BE RESPONSIBLE FOR THE ACCURACY OR COMPLETENESS OF ELECTRONIC COPIES OF THIS PLAN SHEET.

REGISTERED PROFESSIONAL ENGINEER No. Exp. CIVIL STATE OF CALIFORNIA

PARSONS
2201 DUPONT DRIVE
SUITE 200
IRVINE, CA 92612

SAN BERNARDINO
ASSOCIATED GOVERNMENTS
1170 W. 3RD STREET
SAN BERNARDINO, CA 92410

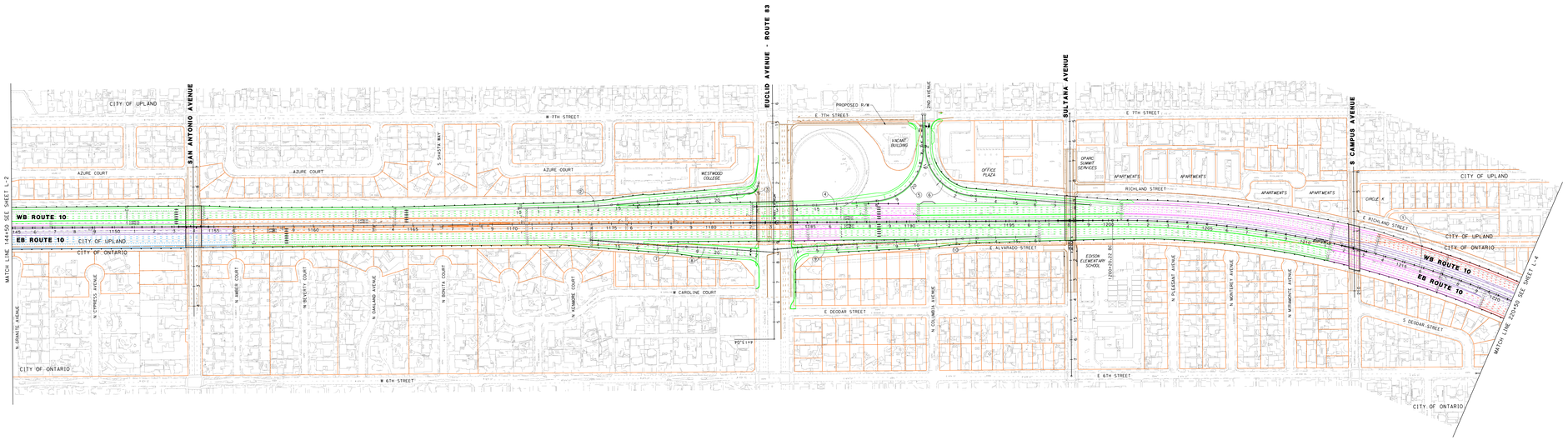

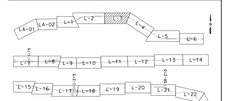

INDEX MAP

LEGEND
2-LANE EXPRESS

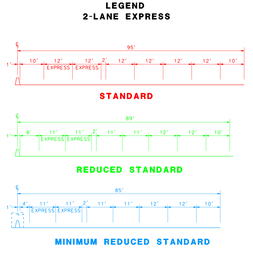

CURVE DATA

No.	R
1	4999.74
2	3000.00
3	50.00
4	3000.00
5	250.00
6	250.00
7	5000.00
8	5000.00
9	10000.00
10	3000.00

2045 PEAK HOUR TRAFFIC VOLUME

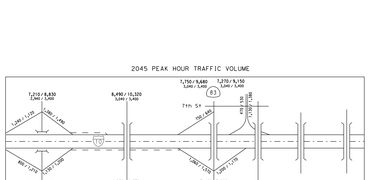

PRELIMINARY

DATE: 11/8/2013

I-10 CORRIDOR STUDY
EXPRESS LANES ALTERNATIVE
SEGMENT 1
LAYOUT

SCALE: 1"=100'

L-3

PARSONS

ALL DIMENSIONS ARE IN FEET UNLESS OTHERWISE SHOWN

STATE OF CALIFORNIA - DEPARTMENT OF TRANSPORTATION
Caltrans
I-10 WIDENING PROJECT

CONSULTANT FUNCTIONAL SUPERVISOR

CALCULATED-DESIGNED BY | CHECKED BY | REVISED BY | DATE REVISED

BORDER LAST REVISED 7/2/2010

RELATIVE BORDER SCALE IS IN INCHES 0 1 2 3

USERNAME => p0045136
DGN FILE => c:\pw_working_xm\prg\p0045136\dms52903\S1_L03_ROAD_Euclid.dgn

CU 08224 | EA 0C2500

JOB NUMBER 00-00-00 | DATE PLOTTED => 11/8/2013 | TIME PLOTTED => 8:42:29 AM

Dist	COUNTY	ROUTE	POST MILES TOTAL PROJECT	SHEET No.	TOTAL SHEETS
08	SBd	10	0.00/33.43		

REGISTERED CIVIL ENGINEER DATE

PLANS APPROVAL DATE

THE STATE OF CALIFORNIA OR ITS OFFICERS OR AGENTS SHALL NOT BE RESPONSIBLE FOR THE ACCURACY OR COMPLETENESS OF ELECTRONIC COPIES OF THIS PLAN SHEET.

REGISTERED PROFESSIONAL ENGINEER No. Exp. CIVIL STATE OF CALIFORNIA

PARSONS
2201 DUPONT DRIVE
SUITE 200
IRVINE, CA 92612

SAN BERNARDINO
ASSOCIATED GOVERNMENTS
1170 W. 3RD STREET
SAN BERNARDINO, CA 92410

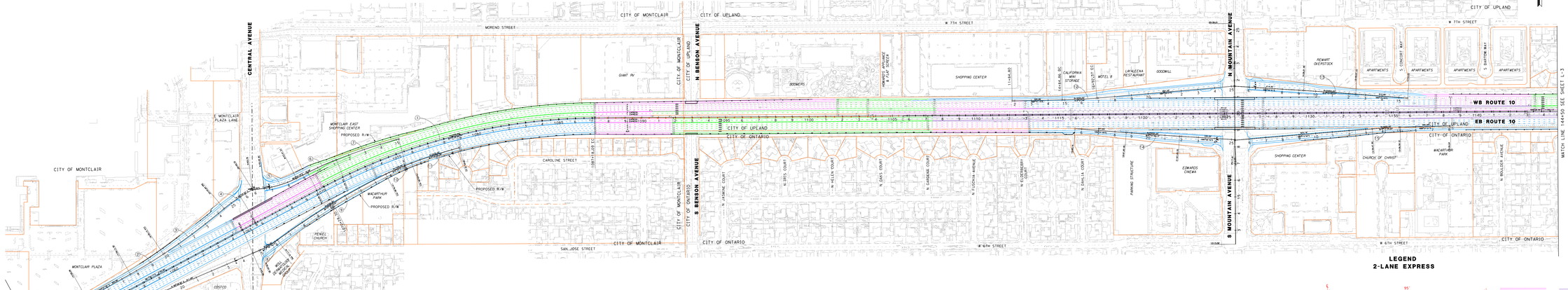

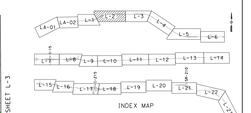

LEGEND
2-LANE EXPRESS

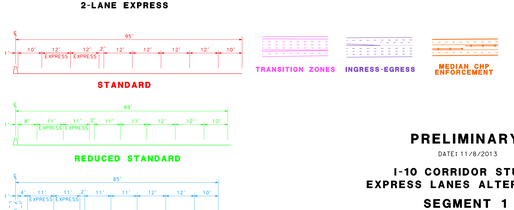

PARSONS

ALL DIMENSIONS ARE IN FEET UNLESS OTHERWISE SHOWN

CURVE DATA

No.	R
1	3499.82
2	3000.00
3	4000.00
4	800.00
5	600.00
6	2000.00
7	3580.00
8	550.00
9	4325.00
10	1595.00
11	3425.00
12	3000.00
13	20000.00
14	20000.00
15	3000.00

2045 PEAK HOUR TRAFFIC VOLUME



PRELIMINARY

DATE: 11/8/2013

I-10 CORRIDOR STUDY
EXPRESS LANES ALTERNATIVE
SEGMENT 1
LAYOUT

SCALE: 1"=100'

L-2

STATE OF CALIFORNIA - DEPARTMENT OF TRANSPORTATION
I-10 WIDENING PROJECT

CONSULTANT FUNCTIONAL SUPERVISOR

CALCULATED-DESIGNED BY | CHECKED BY | REVISED BY | DATE REVISED

BORDER LAST REVISED 7/2/2010

RELATIVE BORDER SCALE IS IN INCHES 0 1 2 3

USERNAME => p0045136
DGN FILE => c:\pw_working_xm\prg\p0045136\dms52903\S1_L02_ROAD_Central-Mountain.dgn

CU 08224 | EA 0C2500

JOB NO. 00-00-00 DATE PLOTTED => 11/8/2013 TIME PLOTTED => 7:47:48 AM

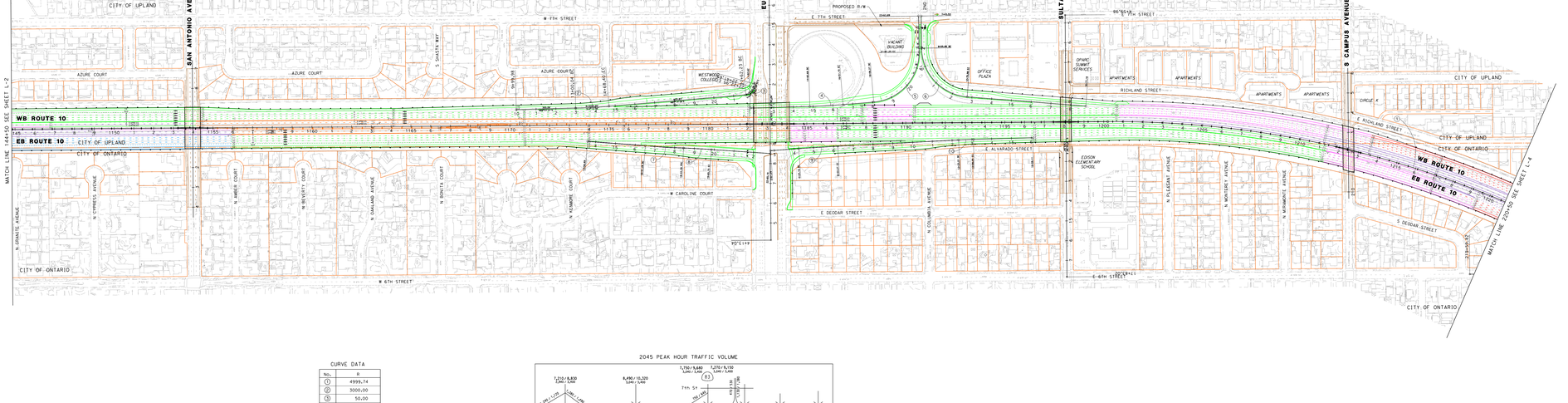

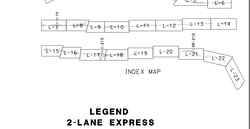

LEGEND
2-LANE EXPRESS







TRANSITION ZONES | INGRESS-EGRESS | MEDIAN CNP ENFORCEMENT

CURVE DATA	
No.	R
1	4999.74
2	5000.00
3	50.00
4	3000.00
5	250.00
6	250.00
7	5000.00
8	5000.00
9	10000.00
10	3000.00

2045 PEAK HOUR TRAFFIC VOLUME



DIst	COUNTY	ROUTE	POST MILES TOTAL PROJECT	SHEET No.	TOTAL SHEETS
08	SBd	10	0.00/33.43		

REGISTERED CIVIL ENGINEER DATE

PLANS APPROVAL DATE

THE STATE OF CALIFORNIA OR ITS OFFICERS OR AGENTS SHALL NOT BE RESPONSIBLE FOR THE ACCURACY OR COMPLETENESS OF ELECTRONIC COPIES OF THIS PLAN SHEET.

REGISTERED PROFESSIONAL ENGINEER — No. — EXP. — CIVIL — STATE OF CALIFORNIA

PARSONS
2201 DUPONT DRIVE
SUITE 200
IRVINE, CA 92612

SAN BERNARDINO
ASSOCIATED GOVERNMENTS
1170 W. 3RD STREET
SAN BERNARDINO, CA 92410

PRELIMINARY
DATE: 11/8/2013

I-10 CORRIDOR STUDY
EXPRESS LANES ALTERNATIVE

SEGMENT 1

LAYOUT

SCALE: 1"=100'

L-3

PARSONS

ALL DIMENSIONS ARE IN FEET UNLESS OTHERWISE SHOWN

CALCULATED/ DESIGNED BY | CHECKED BY | CONSULTANT FUNCTIONAL SUPERVISOR | REVISED BY | DATE REVISED

STATE OF CALIFORNIA - DEPARTMENT OF TRANSPORTATION
I-10 WIDENING PROJECT

Caltrans

PLOT: 11-Nov-13, 07:47:56 AM
FILE NAME: c:\projects\parsons\projects\s1\L03_ROAD_Euclid.dgn
PLOTTED BY: Don Ellis
PLOT SCALE: 1.0000 '/ IN.

BORDER LAST REVISED 7/2/2010

RELATIVE BORDER SCALE IS IN INCHES 0 1 2 3

USERNAME => p0045136
DGN FILE => c:\pw_working\pw_xm\prg\p0045136\dms52903\S1_L03_ROAD_Euclid.dgn

CU 08224 | EA 0C2500

LAST REVISED => 11/11/2013 07:47:56 AM
PLOTTED => 11/11/2013 07:47:56 AM

DIST	COUNTY	ROUTE	POST MILES TOTAL PROJECT	SHEET NO.	TOTAL SHEETS
08	SBd	10	0.00/33.43		

REGISTERED CIVIL ENGINEER DATE

PLANS APPROVAL DATE

THE STATE OF CALIFORNIA OR ITS OFFICERS OR AGENTS SHALL NOT BE RESPONSIBLE FOR THE ACCURACY OR COMPLETENESS OF ELECTRONIC COPIES OF THIS PLAN SHEET.

REGISTERED PROFESSIONAL ENGINEER — No. — EXP. — CIVIL — STATE OF CALIFORNIA

PARSONS 2201 DUPONT DRIVE SUITE 200 IRVINE, CA 92612	SAN BERNARDINO ASSOCIATED GOVERNMENTS 1170 W. 3RD STREET SAN BERNARDINO, CA 92410

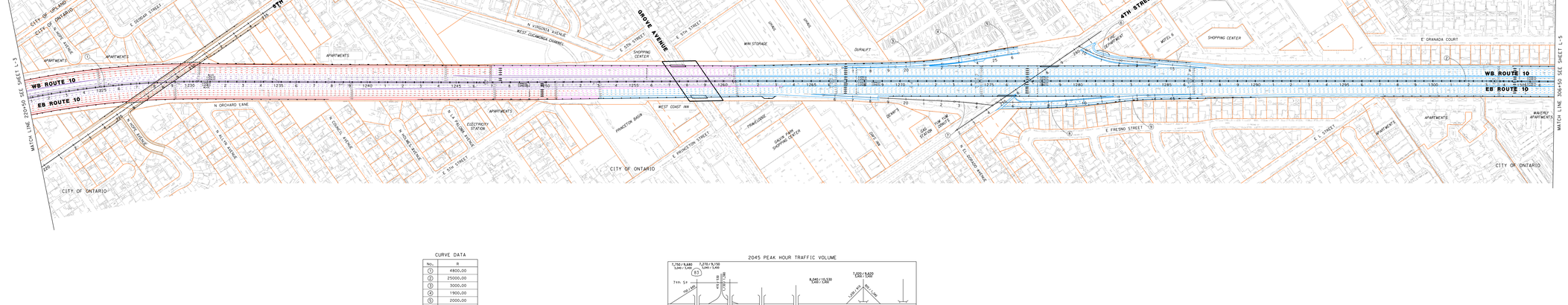

CURVE DATA

No.	R
1	4800.00
2	25000.00
3	3000.00
4	1900.00
5	2000.00
6	500.00
7	2000.00
8	3500.00
9	3000.00

2045 PEAK HOUR TRAFFIC VOLUME



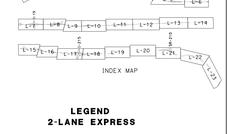

LEGEND
2-LANE EXPRESS



STANDARD



REDUCED STANDARD



MINIMUM REDUCED STANDARD

TRANSITION ZONES INGRESS-EGRESS MEDIAN CHP ENFORCEMENT

PRELIMINARY

DATE: 11/8/2013

I-10 CORRIDOR STUDY
EXPRESS LANES ALTERNATIVE

SEGMENT 1

LAYOUT

SCALE: 1"=100'

L-4

PARSONS

ALL DIMENSIONS ARE IN FEET UNLESS OTHERWISE SHOWN

REVISED BY | DATE REVISED

CALCULATED/ DESIGNED BY | CHECKED BY

CONSULTANT FUNCTIONAL SUPERVISOR

STATE OF CALIFORNIA - DEPARTMENT OF TRANSPORTATION
I-10 WIDENING PROJECT

Caltrans

FILE => N:\Projects\Parsons\Projects\Ontario\I10_Segment_1\Layout\I10_Layout_Segment_1_Sheets.dgn
PLOT DATE => 11/8/2013
PLOTTED BY => Jeffrey Lee
PLOT SCALE => 1.0000 '/ IN.

BORDER LAST REVISED 7/2/2010

RELATIVE BORDER SCALE IS IN INCHES 0 1 2 3

USERNAME => p0045136
DGN FILE => c:\pw_working\pw_jeffrey\d0045136\dms52903\S1_L04_ROAD_6th-4th.dgn

CU 08224 EA 0C2500

LAST REVISION DATE PLOTTED => 11/7/2013
TIME PLOTTED => 14:58:04 AM

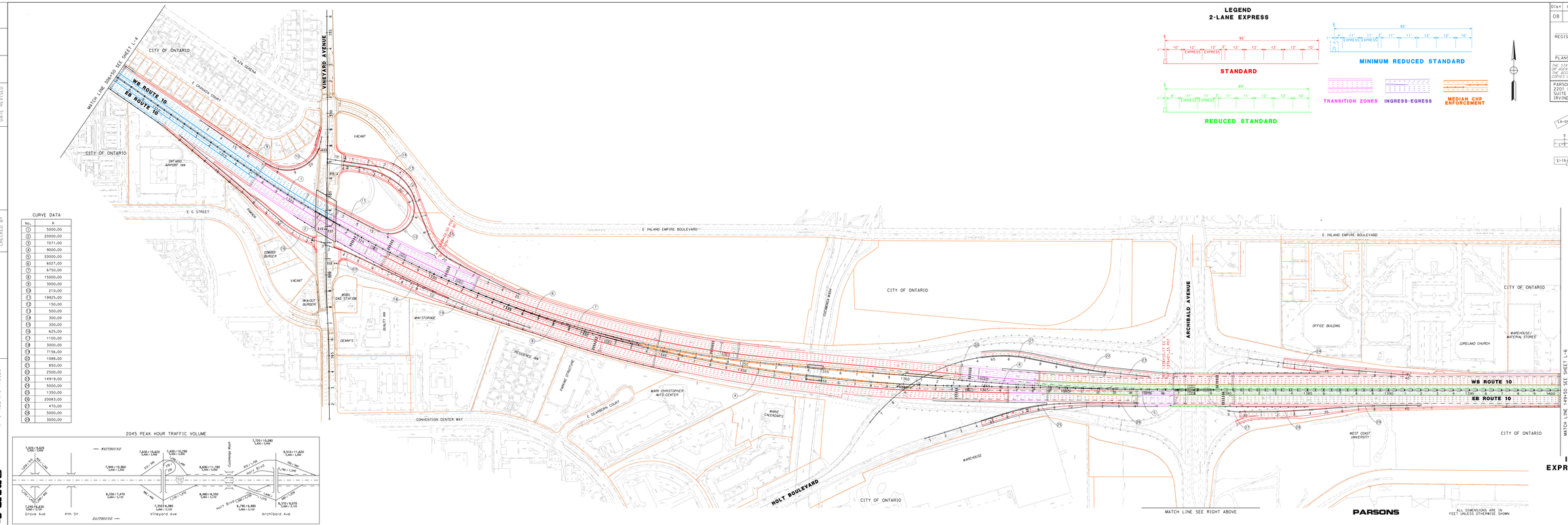

LEGEND
2-LANE EXPRESS

INDEX MAP

CURVE DATA

No.	R
1	5000.00
2	20000.00
3	7071.00
4	9000.00
5	20000.00
6	6027.00
7	6750.00
8	15000.00
9	3000.00
10	210.00
11	19925.00
12	150.00
13	500.00
14	300.00
15	300.00
16	625.00
17	1100.00
18	3000.00
19	7156.00
20	1088.00
21	850.00
22	2500.00
23	14919.00
24	5000.00
25	1350.00
26	20083.00
27	470.00
28	5000.00
29	3000.00

2045 PEAK HOUR TRAFFIC VOLUME

PARSONS

ALL DIMENSIONS ARE IN FEET UNLESS OTHERWISE SHOWN

PRELIMINARY

DATE: 11/8/2013

I-10 CORRIDOR STUDY
EXPRESS LANES ALTERNATIVE
SEGMENT 1
LAYOUT

SCALE: 1"=100'

L-5

Dis#	COUNTY	ROUTE	POST MILES TOTAL PROJECT	SHEET No.	TOTAL SHEETS
08	SBd	10	0.00/33.43		

REGISTERED CIVIL ENGINEER DATE

PLANS APPROVAL DATE

THE STATE OF CALIFORNIA OR ITS OFFICERS OR AGENTS SHALL NOT BE RESPONSIBLE FOR THE ACCURACY OR COMPLETENESS OF ELECTRONIC COPIES OF THIS PLAN SHEET.

PARSONS
2201 DUPONT DRIVE
SUITE 200
IRVINE, CA 92612

SAN BERNARDINO
ASSOCIATED GOVERNMENTS
1170 W. 3RD STREET
SAN BERNARDINO, CA 92410

REVISED BY | DATE REVISED | CALCULATED-DESIGNED BY | CHECKED BY | CONSULTANT FUNCTIONAL SUPERVISOR

STATE OF CALIFORNIA - DEPARTMENT OF TRANSPORTATION
I-10 WIDENING PROJECT

BORDER LAST REVISED 7/2/2010

RELATIVE BORDER SCALE IS IN INCHES 0 1 2 3

USERNAME => p0045136
DGN FILE => c:\pw_working_xm\prg\p0045136\dms52903\S1_L05_ROAD_Vineyard-Archibald.dgn

CU 08224 | EA 0C2500

DATE PLOTTED => 11/8/2013
TIME PLOTTED => 7:48:13 AM

CURVE DATA

No.	R
1	3000.00
2	700.00
3	3000.00
4	180.00
5	72.00
6	500.00
7	500.00
8	200.00
9	165.00
10	3000.00
11	700.00
12	630.00
13	3000.00
14	3000.00
15	850.00
16	1000.00

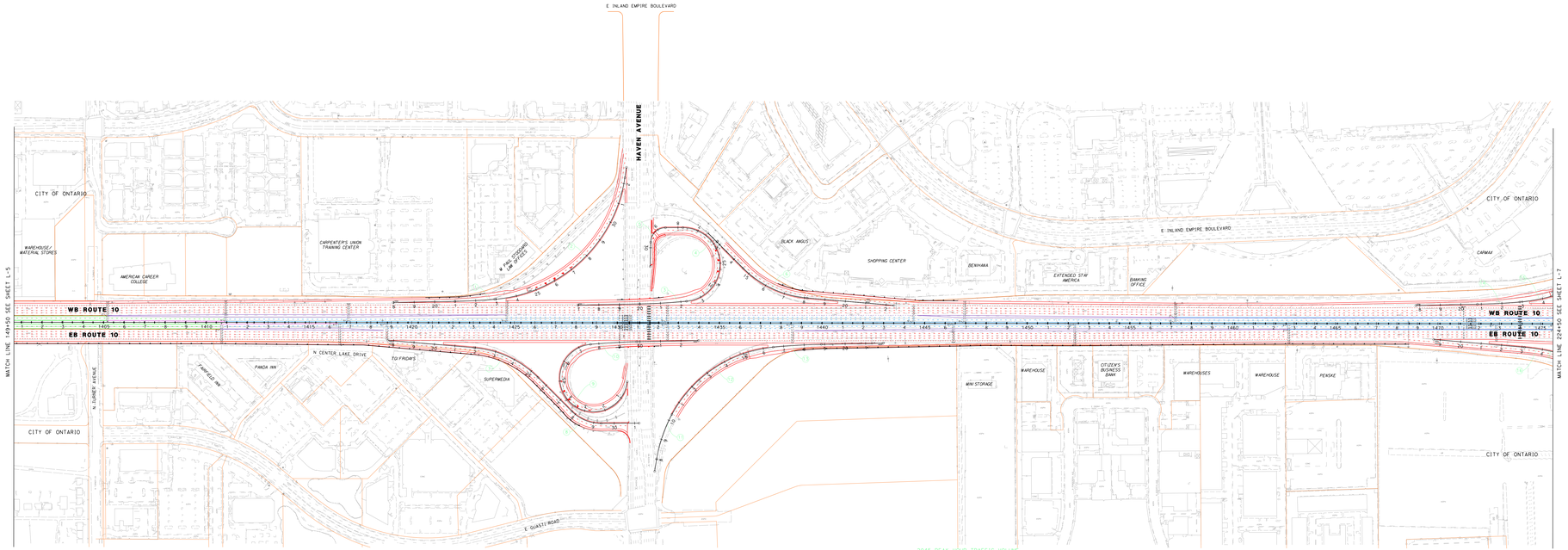

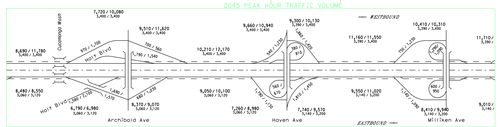

Dist	COUNTY	ROUTE	POST MILES TOTAL PROJECT	SHEET No.	TOTAL SHEETS
08	SBd	10	0.00/33.43		

REGISTERED CIVIL ENGINEER DATE

PLANS APPROVAL DATE

THE STATE OF CALIFORNIA OR ITS OFFICERS OR AGENTS SHALL NOT BE RESPONSIBLE FOR THE ACCURACY OR COMPLETENESS OF ELECTRONIC COPIES OF THIS PLAN SHEET.

REGISTERED PROFESSIONAL ENGINEER No. Exp. CIVIL STATE OF CALIFORNIA

PARSONS
2201 DUPONT DRIVE
SUITE 200
IRVINE, CA 92612

SAN BERNARDINO
ASSOCIATED GOVERNMENTS
1170 W. 3RD STREET
SAN BERNARDINO, CA 92410



INDEX MAP

LEGEND
2-LANE EXPRESS

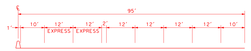

STANDARD

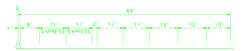

REDUCED STANDARD

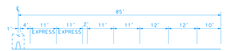

MINIMUM REDUCED STANDARD



TRANSITION ZONES | INGRESS-EGRESS | MEDIAN CHP ENFORCEMENT

PRELIMINARY

DATE: 11/8/2013

I-10 CORRIDOR STUDY
EXPRESS LANES ALTERNATIVE
SEGMENT 2
LAYOUT

SCALE: 1"=100'

L-6

PARSONS

ALL DIMENSIONS ARE IN FEET UNLESS OTHERWISE SHOWN

STATE OF CALIFORNIA - DEPARTMENT OF TRANSPORTATION
I-10 WIDENING PROJECT

CONSULTANT FUNCTIONAL SUPERVISOR

CALCULATED/ DESIGNED BY | CHECKED BY

REVISED BY | DATE REVISED

BORDER LAST REVISED 7/2/2010

RELATIVE BORDER SCALE IS IN INCHES 0 1 2 3

USERNAME => p0045136
DGN FILE => c:\pw_working_xm\prg\p0045136\dms52903\S2_L06_ROAD_Haven.dgn

CU 08224 | EA 0C2500

JOB NUMBER DATE PLOTTED => 11/8/2013
TIME PLOTTED => 7:48:19 AM

Dist	COUNTY	ROUTE	POST MILES TOTAL PROJECT	SHEET No.	TOTAL SHEETS
08	SBd	10	0.00/33.43		

REGISTERED CIVIL ENGINEER DATE

PLANS APPROVAL DATE

REGISTERED PROFESSIONAL ENGINEER No. Exp. CIVIL STATE OF CALIFORNIA

THE STATE OF CALIFORNIA OR ITS OFFICERS OR AGENTS SHALL NOT BE RESPONSIBLE FOR THE ACCURACY OR COMPLETENESS OF ELECTRONIC COPIES OF THIS PLAN SHEET.

PARSONS
2201 DUPONT DRIVE
SUITE 200
IRVINE, CA 92612

SAN BERNARDINO
ASSOCIATED GOVERNMENTS
1170 W. 3RD STREET
SAN BERNARDINO, CA 92410

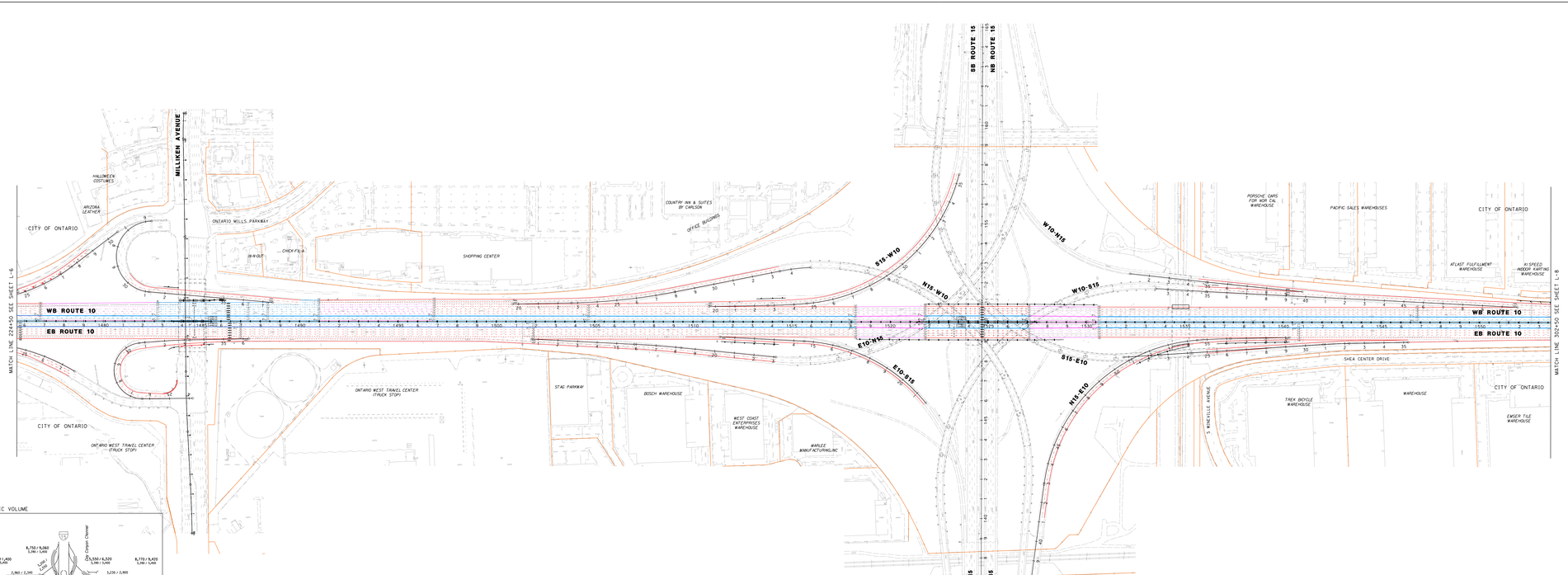

CURVE DATA

No.	R
1	XXXX.XX
2	XXXX.XX
3	XXXX.XX
4	XXXX.XX
5	XXXX.XX
6	XXXX.XX

2045 PEAK HOUR TRAFFIC VOLUME



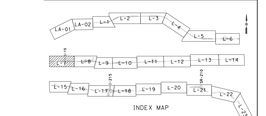

INDEX MAP

LEGEND
2-LANE EXPRESS



STANDARD



REDUCED STANDARD



MINIMUM REDUCED STANDARD

TRANSITION ZONES | INGRESS-EGRESS | MEDIAN CHP ENFORCEMENT

PRELIMINARY

DATE: 11/8/2013

I-10 CORRIDOR STUDY
EXPRESS LANES ALTERNATIVE
SEGMENT 2
LAYOUT

SCALE: 1"=100'

L-7

PARSONS

ALL DIMENSIONS ARE IN FEET UNLESS OTHERWISE SHOWN

STATE OF CALIFORNIA - DEPARTMENT OF TRANSPORTATION
I-10 WIDENING PROJECT

CONSULTANT FUNCTIONAL SUPERVISOR | CALCULATED-DESIGNED BY | CHECKED BY | REVISED BY | DATE REVISED

BORDER LAST REVISED 7/2/2010

RELATIVE BORDER SCALE IS IN INCHES 0 1 2 3

USERNAME => p0045136
DGN FILE => c:\pw_working_xm\prg\p0045136\dms52903\S2_LOT_ROAD_Milliken-I-15.dgn

CU 08224 | EA 0C2500

JOB NO. 00-00-00 DATE PLOTTED => 11/8/2013 TIME PLOTTED => 7:48:25 AM

Dist	COUNTY	ROUTE	POST MILES TOTAL PROJECT	SHEET No.	TOTAL SHEETS
08	SBd	10	0.00/33.43		

REGISTERED CIVIL ENGINEER DATE

PLANS APPROVAL DATE

REGISTERED PROFESSIONAL ENGINEER No. CIVIL STATE OF CALIFORNIA

THE STATE OF CALIFORNIA OR ITS OFFICERS OR AGENTS SHALL NOT BE RESPONSIBLE FOR THE ACCURACY OR COMPLETENESS OF ELECTRONIC COPIES OF THIS PLAN SHEET.

PARSONS
2201 DUPONT DRIVE
SUITE 200
IRVINE, CA 92612

SAN BERNARDINO
ASSOCIATED GOVERNMENTS
1170 W. 3RD STREET
SAN BERNARDINO, CA 92410

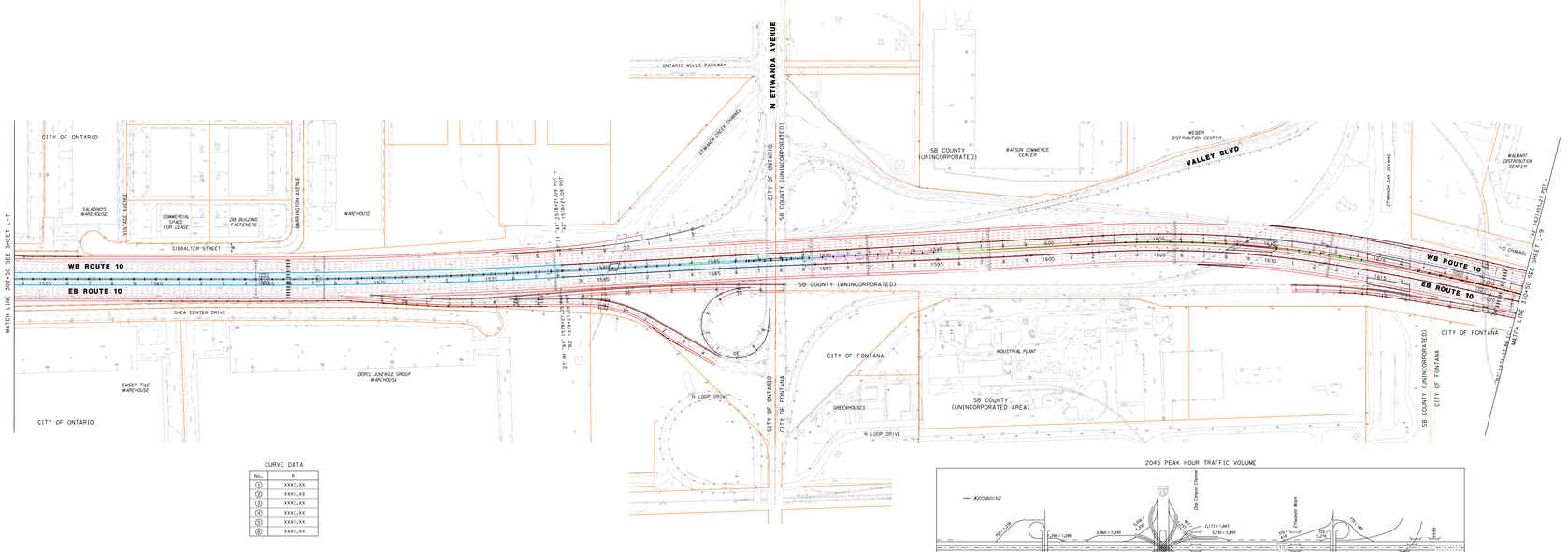

CURVE DATA

No.	R
1	XXXX.XX
2	XXXX.XX
3	XXXX.XX
4	XXXX.XX
5	XXXX.XX
6	XXXX.XX

2045 PEAK HOUR TRAFFIC VOLUME



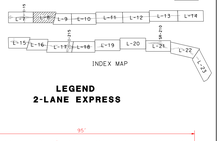

INDEX MAP

LEGEND
2-LANE EXPRESS

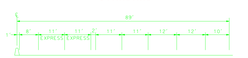

STANDARD



REDUCED STANDARD



MINIMUM REDUCED STANDARD



TRANSITION ZONES | INGRESS-EGRESS | MEDIAN CHP ENFORCEMENT

PRELIMINARY

DATE: 11/8/2013

I-10 CORRIDOR STUDY
EXPRESS LANES ALTERNATIVE
SEGMENT 2
LAYOUT

SCALE: 1"=100'

L-8

PARSONS

ALL DIMENSIONS ARE IN FEET UNLESS OTHERWISE SHOWN

STATE OF CALIFORNIA - DEPARTMENT OF TRANSPORTATION
Caltrans
I-10 WIDENING PROJECT

CONSULTANT FUNCTIONAL SUPERVISOR

CALCULATED/DESIGNED BY | CHECKED BY

REVISED BY | DATE REVISED

BORDER LAST REVISED 7/2/2010

RELATIVE BORDER SCALE IS IN INCHES 0 1 2 3

USERNAME => p0045136
DGN FILE => c:\pw_working_xm\prg\p0045136\dms52903\S2_L08_ROAD_Etiwanda.dgn

CU 08224 | EA 0C2500

JOB NUMBER | DATE PLOTTED => 11/8/2013
00-00-00 | TIME PLOTTED => 7:48:31 AM

DIst	COUNTY	ROUTE	POST MILES TOTAL PROJECT	SHEET No.	TOTAL SHEETS
08	SBd	10	0.00/33.43		

REGISTERED CIVIL ENGINEER DATE

PLANS APPROVAL DATE

THE STATE OF CALIFORNIA OR ITS OFFICERS OR AGENTS SHALL NOT BE RESPONSIBLE FOR THE ACCURACY OR COMPLETENESS OF ELECTRONIC COPIES OF THIS PLAN SHEET.

REGISTERED PROFESSIONAL ENGINEER — No. — EXP. — CIVIL — STATE OF CALIFORNIA

PARSONS 2201 DUPONT DRIVE SUITE 200 IRVINE, CA 92612	SAN BERNARDINO ASSOCIATED GOVERNMENTS 1170 W. 3RD STREET SAN BERNARDINO, CA 92410

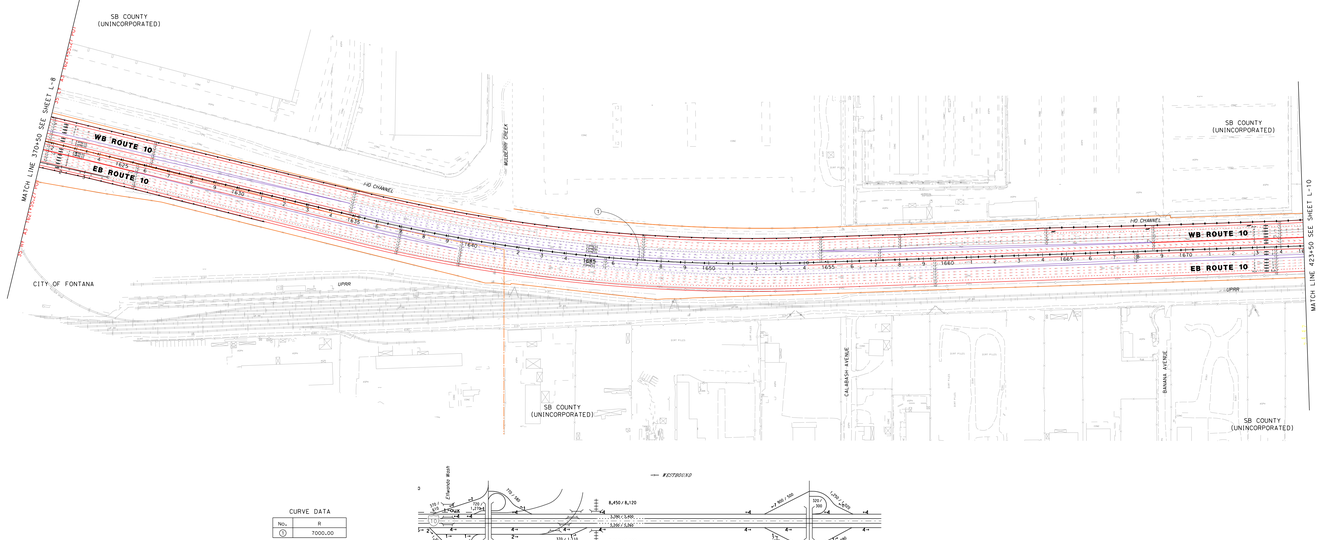



CURVE DATA

No.	R
①	7000.00

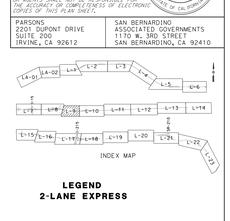

LEGEND
2-LANE EXPRESS







TRANSITION ZONES INGRESS-EGRESS MEDIAN CHP ENFORCEMENT

PRELIMINARY

DATE: 11/8/2013

I-10 CORRIDOR STUDY EXPRESS LANES ALTERNATIVE

SEGMENT 3

LAYOUT

SCALE: 1"=100'

L-9

PARSONS

ALL DIMENSIONS ARE IN FEET UNLESS OTHERWISE SHOWN

STATE OF CALIFORNIA - DEPARTMENT OF TRANSPORTATION
I-10 WIDENING PROJECT
CONSULTANT FUNCTIONAL SUPERVISOR
CALCULATED/ DESIGNED BY
CHECKED BY
REVISED BY
DATE REVISED

FILE => I:\Projects\Parsons\Projects\SanBernardino\I10_ExpressLanes\Design\Plan Sheets\Segment 3\L09_ROAD_Calabash.dgn
PLOTTED => 11/8/2013 10:18:57 AM
PLOT SCALE => 1.0000 '/ IN.
PLOTTED BY => Jeffrey Lee

BORDER LAST REVISED 7/2/2010

RELATIVE BORDER SCALE IS IN INCHES 0 1 2 3

USERNAME => p0045136
DGN FILE => c:\pw_working\pw_jeffrey.lee\d0045136\dms52903\S3_L09_ROAD_Calabash.dgn

CU 08224 EA 0C2500

CURVE DATA	
No.	R
1	4500.00
2	5042.00
3	4500.00
4	3000.00
5	9286.00
6	170.00
7	350.00
8	650.00
9	3932.00
10	6100.00

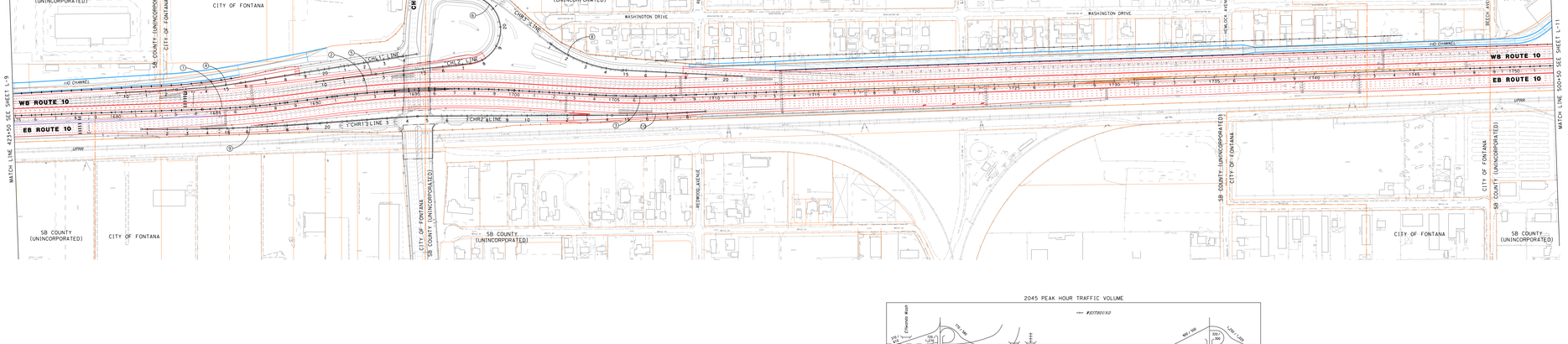



DIst	COUNTY	ROUTE	POST MILES TOTAL PROJECT	SHEET No.	TOTAL SHEETS
08	SBd	10	0.00/33.43		

REGISTERED CIVIL ENGINEER DATE

PLANS APPROVAL DATE

THE STATE OF CALIFORNIA OR ITS OFFICERS OR AGENTS SHALL NOT BE RESPONSIBLE FOR THE ACCURACY OR COMPLETENESS OF ELECTRONIC COPIES OF THIS PLAN SHEET.

PARSONS 2201 DUPONT DRIVE SUITE 200 IRVINE, CA 92612	SAN BERNARDINO ASSOCIATED GOVERNMENTS 1170 W. 3RD STREET SAN BERNARDINO, CA 92410

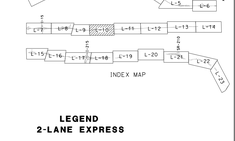

INDEX MAP

LEGEND
2-LANE EXPRESS



STANDARD



REDUCED STANDARD



MINIMUM REDUCED STANDARD

TRANSITION ZONES INGRESS-EGRESS MEDIAN CHP ENFORCEMENT

PRELIMINARY

DATE: 11/8/2013

I-10 CORRIDOR STUDY
EXPRESS LANES ALTERNATIVE
SEGMENT 3
LAYOUT

SCALE: 1"=100'

L-10

PARSONS

ALL DIMENSIONS ARE IN FEET UNLESS OTHERWISE SHOWN

REVISED BY | DATE REVISED

CALCULATED/ DESIGNED BY | CHECKED BY

CONSULTANT FUNCTIONAL SUPERVISOR

STATE OF CALIFORNIA - DEPARTMENT OF TRANSPORTATION

I-10 WIDENING PROJECT

Caltrans

PLOT: 11-MAY-14, 11:19:43 AM
PLOTTED BY: Don Chapin
PLOT SCALE: 1.0000 '/ UNIT
FILE NAME: c:\projects\0045136\sheets\53\L10_ROAD_Cherry.dgn

BORDER LAST REVISED 7/2/2010

RELATIVE BORDER SCALE IS IN INCHES 0 1 2 3

USERNAME => p0045136
DGN FILE => c:\pw_working\xm\prj\p0045136\dms52903\53_L10_ROAD_Cherry.dgn

CU 08224 | EA 0C2500

DIST	COUNTY	ROUTE	POST MILES TOTAL PROJECT	SHEET TOTAL No.	SHEETS
08	SBd	10	0.00/33.43		

REGISTERED CIVIL ENGINEER DATE

PLANS APPROVAL DATE

THE STATE OF CALIFORNIA OR ITS OFFICERS OR AGENTS SHALL NOT BE RESPONSIBLE FOR THE ACCURACY OR COMPLETENESS OF ELECTRONIC COPIES OF THIS PLAN SHEET.

REGISTERED PROFESSIONAL ENGINEER — No. — EXP. — CIVIL — STATE OF CALIFORNIA

PARSONS
2201 DUPONT DRIVE
SUITE 200
IRVINE, CA 92612

SAN BERNARDINO
ASSOCIATED GOVERNMENTS
1170 W. 3RD STREET
SAN BERNARDINO, CA 92410

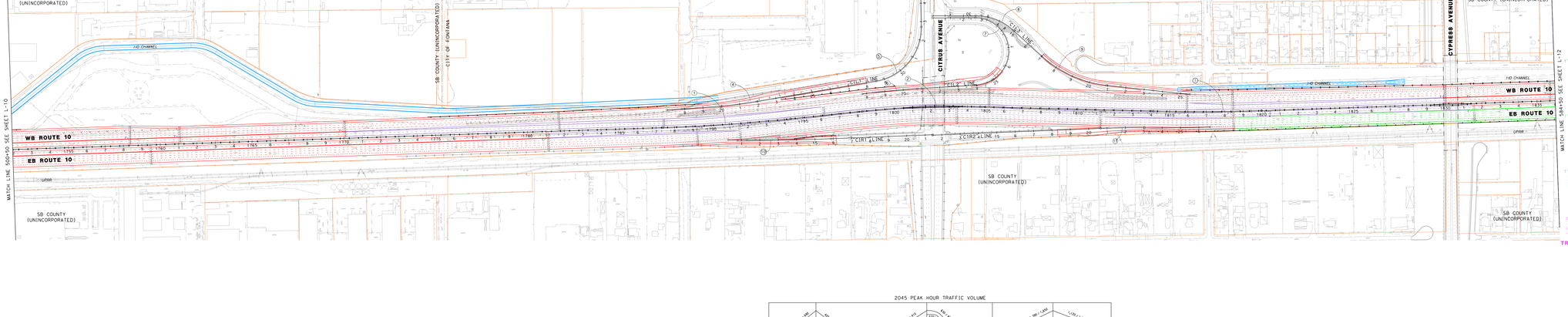

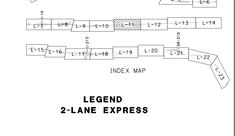

LEGEND
2-LANE EXPRESS



STANDARD



REDUCED STANDARD



MINIMUM REDUCED STANDARD



TRANSITION ZONES INGRESS-EGRESS MEDIAN CHP ENFORCEMENT

CURVE DATA

No.	R
1	10000.00
2	5040.00
3	10000.00
4	4534.00
5	295.00
6	5135.00
7	181.50
8	300.00
9	625.00
10	10085.00
11	3000.00

2045 PEAK HOUR TRAFFIC VOLUME



PRELIMINARY
DATE: 11/8/2013

I-10 CORRIDOR STUDY
EXPRESS LANES ALTERNATIVE
SEGMENT 3
LAYOUT
SCALE: 1"=100'

L-11

PARSONS

ALL DIMENSIONS ARE IN FEET UNLESS OTHERWISE SHOWN

STATE OF CALIFORNIA - DEPARTMENT OF TRANSPORTATION
I-10 WIDENING PROJECT
CONSULTANT FUNCTIONAL SUPERVISOR
CALCULATED/ DESIGNED BY
CHECKED BY
REVISED BY
DATE REVISED

DATE PLOTTED => 11/8/2013
TIME PLOTTED => 08:19:49 AM

BORDER LAST REVISED 7/2/2010

RELATIVE BORDER SCALE IS IN INCHES 0 1 2 3

USERNAME => p0045136
DGN FILE => c:\pw_working\rmbrg\p0045136\dms52903\S3_L11_ROAD_Citrus.dgn

CU 08224 EA 0C2500

Dist	COUNTY	ROUTE	POST MILES TOTAL PROJECT	SHEET No.	TOTAL SHEETS
08	SBd	10	0.00/33.43		

REGISTERED CIVIL ENGINEER DATE

PLANS APPROVAL DATE

THE STATE OF CALIFORNIA OR ITS OFFICERS OR AGENTS SHALL NOT BE RESPONSIBLE FOR THE ACCURACY OR COMPLETENESS OF ELECTRONIC COPIES OF THIS PLAN SHEET.

REGISTERED PROFESSIONAL ENGINEER No. EXP. CIVIL STATE OF CALIFORNIA

PARSONS
2201 DUPONT DRIVE
SUITE 200
IRVINE, CA 92612

SAN BERNARDINO
ASSOCIATED GOVERNMENTS
1170 W. 3RD STREET
SAN BERNARDINO, CA 92410

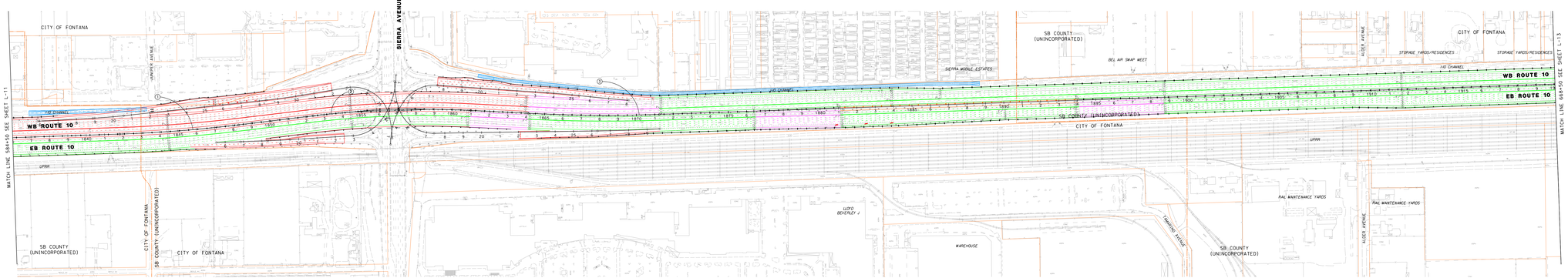



INDEX MAP

LEGEND
2-LANE EXPRESS



STANDARD



REDUCED STANDARD



MINIMUM REDUCED STANDARD



TRANSITION ZONES **INGRESS-EGRESS** **MEDIAN CHP ENFORCEMENT**

2045 PEAK HOUR TRAFFIC VOLUME



CURVE DATA

No.	R
1	7500.00
2	5042.00
3	8500.00

PRELIMINARY

DATE: 11/8/2013

I-10 CORRIDOR STUDY
EXPRESS LANES ALTERNATIVE
SEGMENT 3
LAYOUT

SCALE: 1"=100'

L-12

PARSONS

ALL DIMENSIONS ARE IN FEET UNLESS OTHERWISE SHOWN

STATE OF CALIFORNIA - DEPARTMENT OF TRANSPORTATION
I-10 WIDENING PROJECT

CONSULTANT FUNCTIONAL SUPERVISOR

CALCULATED-DESIGNED BY
CHECKED BY

REVISED BY
DATE REVISED

BORDER LAST REVISED 7/2/2010

RELATIVE BORDER SCALE IS IN INCHES 0 1 2 3

USERNAME => p0045136
DGN FILE => c:\pw_working_xm\prg\p0045136\dms52903\S3_L12_ROAD_Sierra-Alder.dgn

CU 08224 | EA 0C2500

PLOT SCALE: 1:100
DATE PLOTTED => 11/8/2013
TIME PLOTTED => 7:48:56 AM

DIST	COUNTY	ROUTE	POST MILES TOTAL PROJECT	SHEET No.	TOTAL SHEETS
08	SBd	10	0.00/33.43		

REGISTERED CIVIL ENGINEER DATE

PLANS APPROVAL DATE

THE STATE OF CALIFORNIA OR ITS OFFICERS OR AGENTS SHALL NOT BE RESPONSIBLE FOR THE ACCURACY OR COMPLETENESS OF ELECTRONIC COPIES OF THIS PLAN SHEET.

REGISTERED PROFESSIONAL ENGINEER — No. — EXP. — CIVIL — STATE OF CALIFORNIA

PARSONS 2201 DUPONT DRIVE SUITE 200 IRVINE, CA 92612	SAN BERNARDINO ASSOCIATED GOVERNMENTS 1170 W. 3RD STREET SAN BERNARDINO, CA 92410

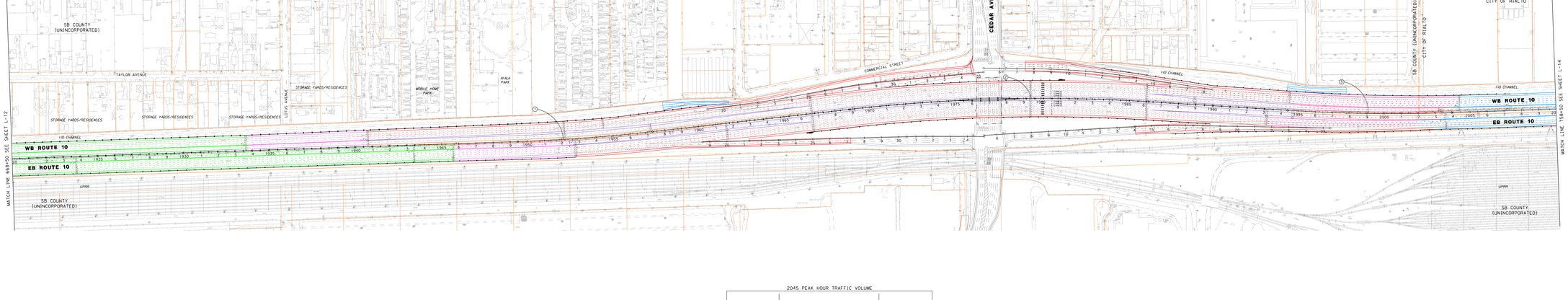



LEGEND
2-LANE EXPRESS

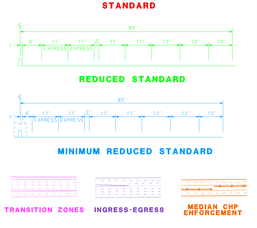



CURVE DATA	
No.	R
1	10000.00
2	10005.13
3	9999.54

PRELIMINARY
DATE: 11/8/2013

I-10 CORRIDOR STUDY
EXPRESS LANES ALTERNATIVE
SEGMENT 3
LAYOUT
SCALE: 1"=100'

L-13

PARSONS

ALL DIMENSIONS ARE IN FEET UNLESS OTHERWISE SHOWN

STATE OF CALIFORNIA - DEPARTMENT OF TRANSPORTATION | I-10 WIDENING PROJECT | CONSULTANT FUNCTIONAL SUPERVISOR | CALCULATED/DESIGNED BY | CHECKED BY | REVISED BY | DATE REVISED

DGN: 11, Plotting, w:\ahp\gp\p0045136\d0\s53\l13_road_cedar.dgn
XREF: w:\ahp\gp\p0045136\d0\s53\l13_road_cedar.dgn
XREF: w:\ahp\gp\p0045136\d0\s53\l13_road_cedar_ifc.dgn
XREF: w:\ahp\gp\p0045136\d0\s53\l13_road_cedar_ifc_ramp.dgn
XREF: w:\ahp\gp\p0045136\d0\s53\l13_road_cedar_ramp.dgn
XREF: w:\ahp\gp\p0045136\d0\s53\l13_road_cedar_ramp_ifc.dgn
XREF: w:\ahp\gp\p0045136\d0\s53\l13_road_cedar_ramp_ifc_ramp.dgn

BORDER LAST REVISED 7/2/2010

RELATIVE BORDER SCALE IS IN INCHES 0 1 2 3

USERNAME => p0045136
DGN FILE => c:\pw_working\ahp\gp\p0045136\d0\s52903\53_L13_ROAD_Cedar.dgn

CU 08224 | EA 0C2500

DATE PLOTTED => 11/7/2013
TIME PLOTTED => 12:12:27 AM

CURVE DATA

No.	R
1	7500.00
2	5042.00
3	4800.00

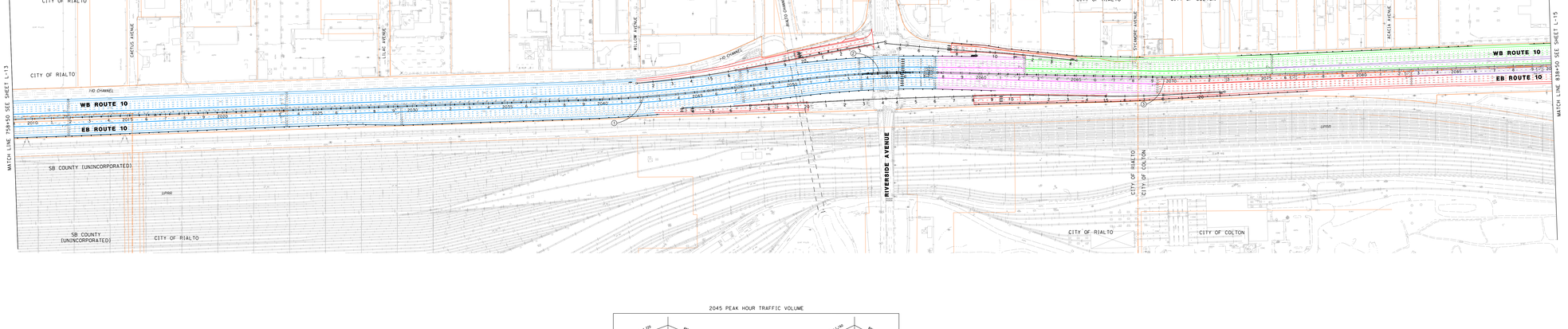

2045 PEAK HOUR TRAFFIC VOLUME



DIST	COUNTY	ROUTE	POST MILES TOTAL PROJECT	SHEET NO.	TOTAL SHEETS
08	SBd	10	0.00/33.43		

REGISTERED CIVIL ENGINEER DATE

PLANS APPROVAL DATE

THE STATE OF CALIFORNIA OR ITS OFFICERS OR AGENTS SHALL NOT BE RESPONSIBLE FOR THE ACCURACY OR COMPLETENESS OF ELECTRONIC COPIES OF THIS PLAN SHEET.

REGISTERED PROFESSIONAL ENGINEER — No. — EXP. — CIVIL — STATE OF CALIFORNIA

PARSONS
2201 DUPONT DRIVE
SUITE 200
IRVINE, CA 92612

SAN BERNARDINO
ASSOCIATED GOVERNMENTS
1170 W. 3RD STREET
SAN BERNARDINO, CA 92410

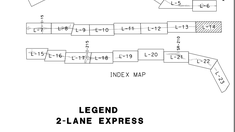

LEGEND
2-LANE EXPRESS



STANDARD



REDUCED STANDARD



MINIMUM REDUCED STANDARD

TRANSITION ZONES INGRESS-EGRESS MEDIAN CHP ENFORCEMENT

PRELIMINARY

DATE: 11/8/2013

I-10 CORRIDOR STUDY
EXPRESS LANES ALTERNATIVE

SEGMENT 3

LAYOUT

SCALE: 1"=100'

L-14

PARSONS

ALL DIMENSIONS ARE IN FEET UNLESS OTHERWISE SHOWN

STATE OF CALIFORNIA - DEPARTMENT OF TRANSPORTATION
I-10 WIDENING PROJECT
CONSULTANT FUNCTIONAL SUPERVISOR
CALCULATED/ DESIGNED BY
CHECKED BY
REVISED BY
DATE REVISED

BORDER LAST REVISED 7/2/2010

RELATIVE BORDER SCALE IS IN INCHES 0 1 2 3

USERNAME => p0045136
DGN FILE => c:\pw_working\xm\prg\p0045136\dms52903\53_L14_ROAD_Riverside.dgn

CU 08224 EA 0C2500

PLOT SCALE => 1.0000 '/ INCH
PLOT DATE => 11/7/2013
PLOT TIME => 8:27:18 AM

CURVE DATA

No.	R
①	30000.00
②	3400.00

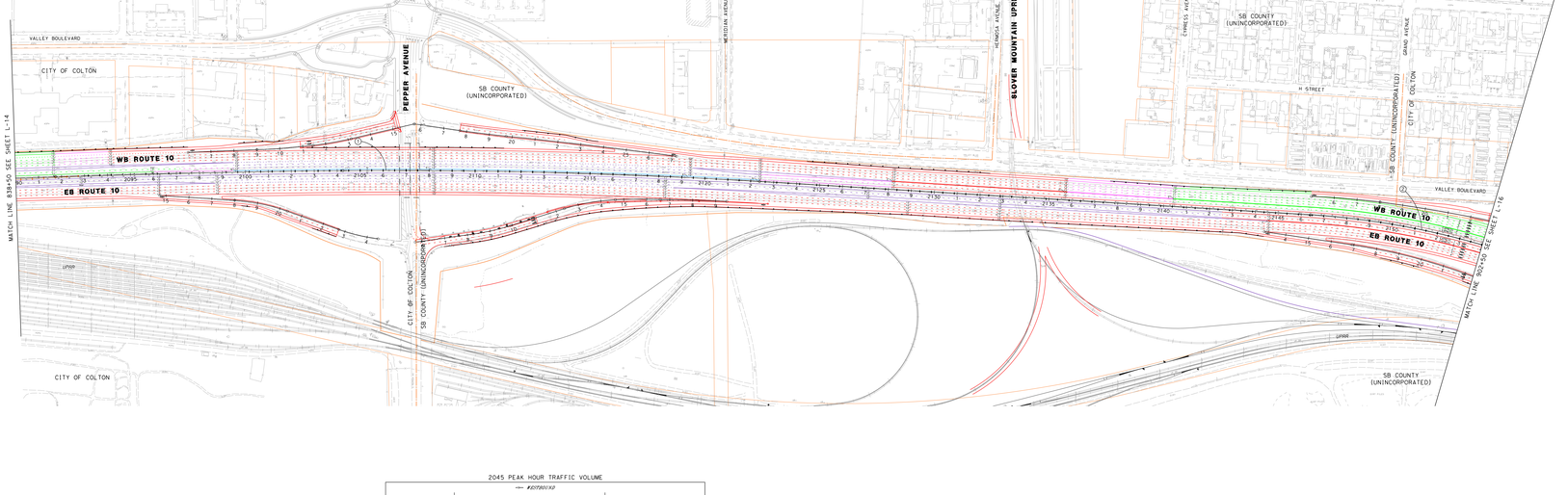

2045 PEAK HOUR TRAFFIC VOLUME

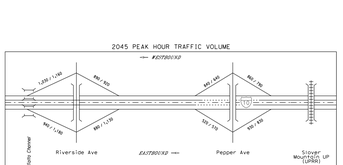

DIST	COUNTY	ROUTE	POST MILES TOTAL PROJECT	SHEET No.	TOTAL SHEETS
08	SBd	10	0.00/33.43		

REGISTERED CIVIL ENGINEER DATE

PLANS APPROVAL DATE

THE STATE OF CALIFORNIA OR ITS OFFICERS OR AGENTS SHALL NOT BE RESPONSIBLE FOR THE ACCURACY OR COMPLETENESS OF ELECTRONIC COPIES OF THIS PLAN SHEET.

REGISTERED PROFESSIONAL ENGINEER — No. — EXP. — CIVIL — STATE OF CALIFORNIA

PARSONS
2201 DUPONT DRIVE
SUITE 200
IRVINE, CA 92612

SAN BERNARDINO ASSOCIATED GOVERNMENTS
1170 W. 3RD STREET
SAN BERNARDINO, CA 92410

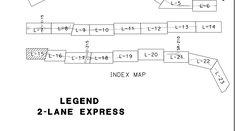

LEGEND
2-LANE EXPRESS



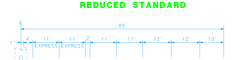





PRELIMINARY
DATE: 11/8/2013

I-10 CORRIDOR STUDY
EXPRESS LANES ALTERNATIVE

SEGMENT 4

LAYOUT

SCALE: 1"=100'

L-15

PARSONS

ALL DIMENSIONS ARE IN FEET UNLESS OTHERWISE SHOWN

STATE OF CALIFORNIA - DEPARTMENT OF TRANSPORTATION
I-10 WIDENING PROJECT
CONSULTANT FUNCTIONAL SUPERVISOR
CALCULATED/ DESIGNED BY
CHECKED BY
REVISED BY
DATE REVISED

PLOT: 11-Nov-13, 07:47:43 AM
FILE: C:\projects\p0045136\ca\sbd\i10_express_lanes\design\L15_Segment_4.dgn
PLOTTED BY: Don Hurlbut
PLOT SCALE: 1.0000 '/ In.

BORDER LAST REVISED 7/2/2010

RELATIVE BORDER SCALE IS IN INCHES 0 1 2 3

USERNAME => p0045136
DGN FILE => c:\pw_working\ca\sbd\p0045136\dgn\52903\S4_L15_ROAD_Pepper.dgn

CU 08224

EA 0C2500

LAST REVISED => 11/7/2013 08:00:00
TIME PLOTTED => 11:27:44 AM

No.	R
1	XXXX.XX
2	XXXX.XX
3	XXXX.XX
4	XXXX.XX
5	XXXX.XX
6	XXXX.XX

CURVE DATA

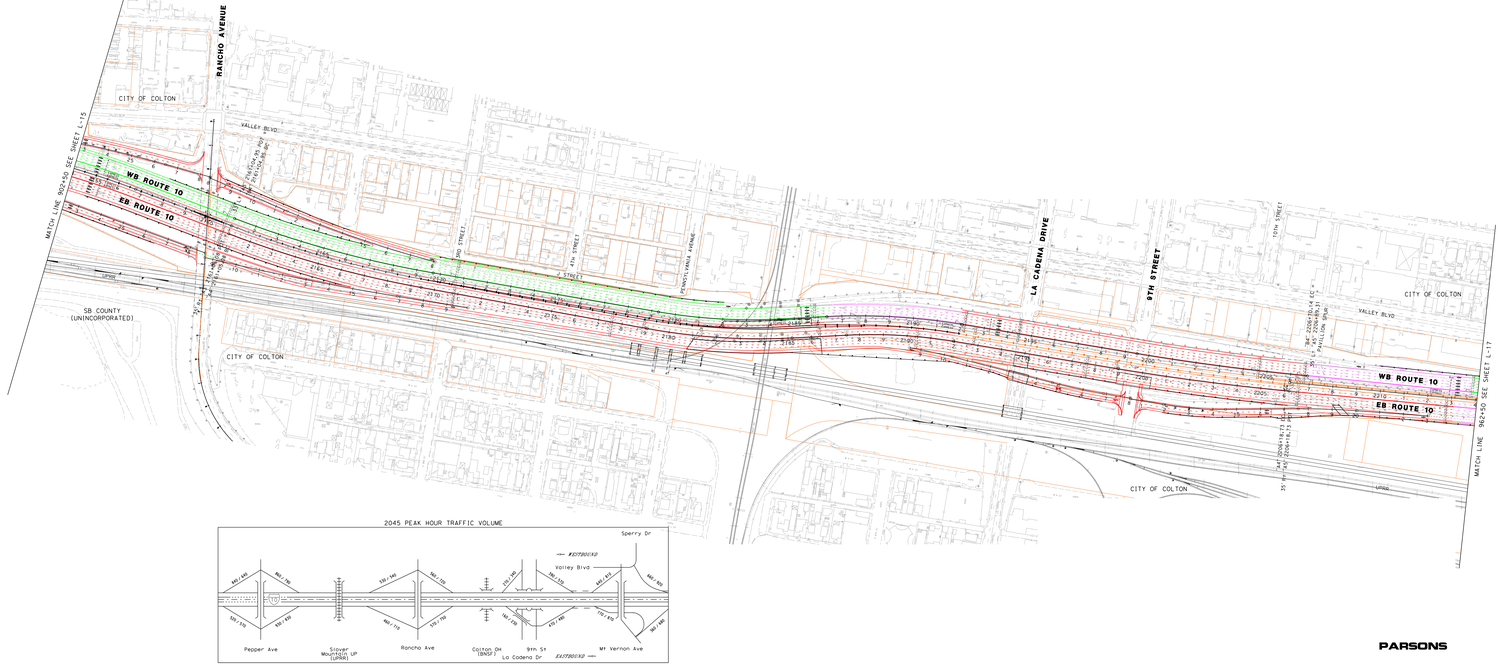

2045 PEAK HOUR TRAFFIC VOLUME

DIst	COUNTY	ROUTE	POST MILES TOTAL PROJECT	SHEET NO.	TOTAL SHEETS
08	SBd	10	0.00/33.43		

REGISTERED CIVIL ENGINEER DATE

PLANS APPROVAL DATE

THE STATE OF CALIFORNIA OR ITS OFFICERS OR AGENTS SHALL NOT BE RESPONSIBLE FOR THE ACCURACY OR COMPLETENESS OF ELECTRONIC COPIES OF THIS PLAN SHEET.

PARSONS 2201 DUPONT DRIVE SUITE 200 IRVINE, CA 92612	SAN BERNARDINO ASSOCIATED GOVERNMENTS 1170 W. 3RD STREET SAN BERNARDINO, CA 92410

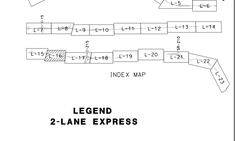

INDEX MAP

LEGEND
2-LANE EXPRESS



STANDARD



REDUCED STANDARD



MINIMUM REDUCED STANDARD



TRANSITION ZONES INGRESS-EGRESS MEDIAN CHP ENFORCEMENT

PRELIMINARY

DATE: 11/8/2013

I-10 CORRIDOR STUDY
EXPRESS LANES ALTERNATIVE

SEGMENT 4

LAYOUT

SCALE: 1"=100'

L-16

PARSONS

ALL DIMENSIONS ARE IN FEET UNLESS OTHERWISE SHOWN

REVISED BY | DATE REVISED

CALCULATED/ DESIGNED BY | CHECKED BY

CONSULTANT FUNCTIONAL SUPERVISOR

STATE OF CALIFORNIA - DEPARTMENT OF TRANSPORTATION

I-10 WIDENING PROJECT

Caltrans

PLOT: 11-Nov-13, 07:47:51 AM
FILE NAME: c:\projects\pw\pw0045136\c3d\sheets\SS4_L16_ROAD_Rancho-9th.dgn
PLOTTED BY: Don Hoang
PLOT SCALE: 1.0000 '/ Unit
PLOT STYLE TABLE: fullscale.ctb
LAST SAVED BY: Don Hoang
LAST SAVED: 11-Nov-13, 07:47:51 AM
XREF FILES: ...

BORDER LAST REVISED 7/2/2010

RELATIVE BORDER SCALE IS IN INCHES 0 1 2 3

USERNAME => p0045136
DGN FILE => c:\pw_working\pw0045136\c3d\SS4_L16_ROAD_Rancho-9th.dgn

CU 08224 | EA 0C2500

CURVE DATA

No.	R
1	XXXX.XX
2	XXXX.XX
3	XXXX.XX
4	XXXX.XX
5	XXXX.XX
6	XXXX.XX

Dist	COUNTY	ROUTE	POST MILES TOTAL PROJECT	SHEET No.	TOTAL SHEETS
08	SBd	10	0.00/33.43		

REGISTERED CIVIL ENGINEER DATE

PLANS APPROVAL DATE

THE STATE OF CALIFORNIA OR ITS OFFICERS OR AGENTS SHALL NOT BE RESPONSIBLE FOR THE ACCURACY OR COMPLETENESS OF ELECTRONIC COPIES OF THIS PLAN SHEET.

REGISTERED PROFESSIONAL ENGINEER No. CIVIL STATE OF CALIFORNIA

PARSONS
2201 DUPONT DRIVE
SUITE 200
IRVINE, CA 92612

SAN BERNARDINO
ASSOCIATED GOVERNMENTS
1170 W. 3RD STREET
SAN BERNARDINO, CA 92410

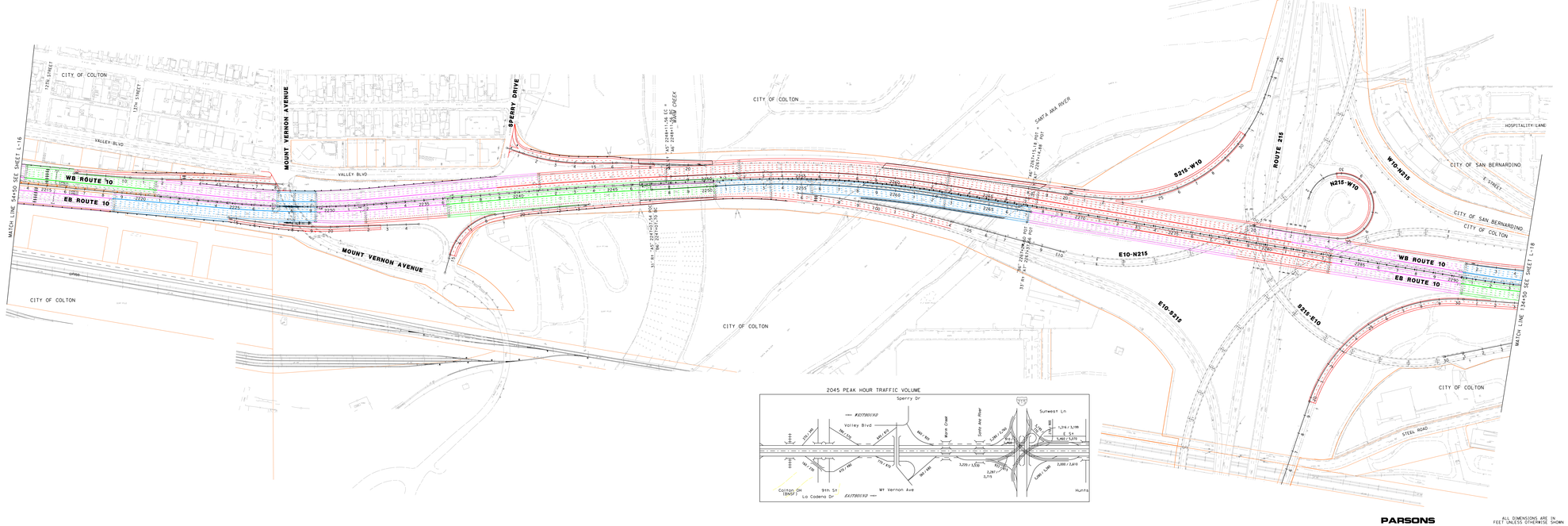

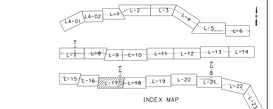

INDEX MAP

LEGEND
2-LANE EXPRESS

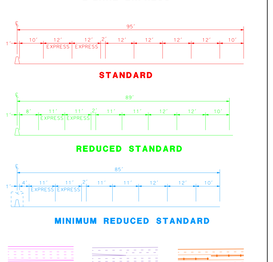

STANDARD

REDUCED STANDARD

MINIMUM REDUCED STANDARD

TRANSITION ZONES

INGRESS-EGRESS

MEDIAN CHP ENFORCEMENT

PRELIMINARY

DATE: 11/8/2013

I-10 CORRIDOR STUDY
EXPRESS LANES ALTERNATIVE
SEGMENT 4
LAYOUT

SCALE: 1"=100'

L-17

PARSONS

ALL DIMENSIONS ARE IN FEET UNLESS OTHERWISE SHOWN

STATE OF CALIFORNIA - DEPARTMENT OF TRANSPORTATION

I-10 WIDENING PROJECT

CONSULTANT FUNCTIONAL SUPERVISOR

CALCULATED/DESIGNED BY

CHECKED BY

REVISED BY

DATE REVISED

BORDER LAST REVISED 7/2/2010

RELATIVE BORDER SCALE IS IN INCHES 0 1 2 3

USERNAME => p0045136
DGN FILE => c:\pw_working_xm\ptg\p0045136\dms52903\S4_L17_ROAD_Mount Vernon_I-215.dgn

CU 08224

EA 0C2500

JOB NO. 00-00-00 DATE PLOTTED => 11/8/2013 TIME PLOTTED => 8:12:59 AM

CURVE DATA	
No.	R
①	XXXX.XX
②	XXXX.XX
③	XXXX.XX
④	XXXX.XX
⑤	XXXX.XX
⑥	XXXX.XX

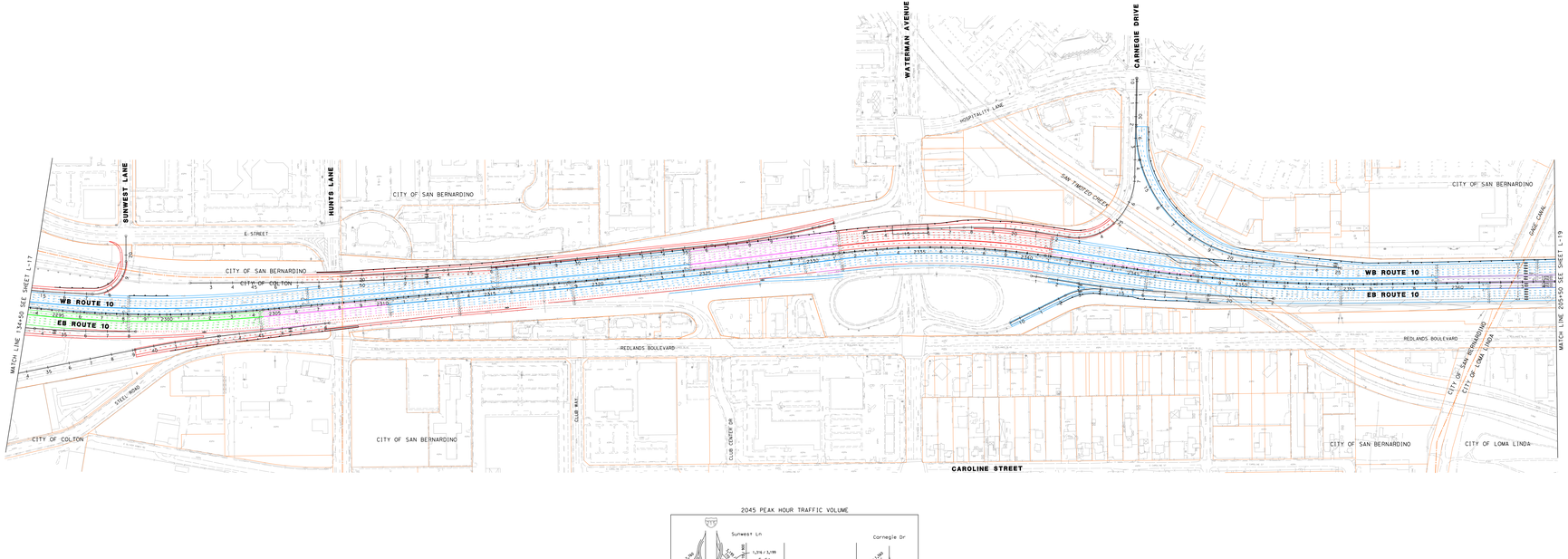



DIST	COUNTY	ROUTE	POST MILES TOTAL PROJECT	SHEET No.	TOTAL SHEETS
08	SBd	10	0.00/33.43		

REGISTERED CIVIL ENGINEER DATE

PLANS APPROVAL DATE

THE STATE OF CALIFORNIA OR ITS OFFICERS OR AGENTS SHALL NOT BE RESPONSIBLE FOR THE ACCURACY OR COMPLETENESS OF ELECTRONIC COPIES OF THIS PLAN SHEET.

PARSONS 2201 DUPONT DRIVE SUITE 200 IRVINE, CA 92612	SAN BERNARDINO ASSOCIATED GOVERNMENTS 1170 W. 3RD STREET SAN BERNARDINO, CA 92410

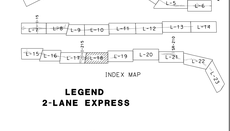

LEGEND
2-LANE EXPRESS



TRANSITION ZONES INGRESS-EGRESS MEDIAN CHP ENFORCEMENT

PRELIMINARY

DATE: 11/8/2013

I-10 CORRIDOR STUDY
EXPRESS LANES ALTERNATIVE
SEGMENT 5
LAYOUT

SCALE: 1"=100'

L-18

PARSONS

ALL DIMENSIONS ARE IN FEET UNLESS OTHERWISE SHOWN

STATE OF CALIFORNIA - DEPARTMENT OF TRANSPORTATION
I-10 WIDENING PROJECT
CONSULTANT FUNCTIONAL SUPERVISOR
CALCULATED/ DESIGNED BY
CHECKED BY
REVISED BY
DATE REVISED

FILE => N:\Projects\Parsons\Shared\SanBernardino\Design\Sheets\L18_ROAD_Waterman.dgn
PLOT SCALE => 1.0000 '/ INCH
PLOT DRIVE => C:\Program Files\Bentley\MicroStation V8 XM Edition\WorkSpace\Standard\Plotdrv\pltdrv.pltdrv
USER NAME => Don Hoagland
LAST REVISION DATE PLOTTED => 11/7/2013 08:00:00 AM
TIME PLOTTED => 8:23:07 AM

BORDER LAST REVISED 7/2/2010

RELATIVE BORDER SCALE IS IN INCHES 0 1 2 3

USERNAME => p0045136
DGN FILE => c:\pw_working\mhpbg\p0045136\dms52903\S5_L18_ROAD_Waterman.dgn

CU 08224 EA 0C2500

Dist	COUNTY	ROUTE	POST MILES TOTAL PROJECT	SHEET No.	TOTAL SHEETS
08	SBd	10	0.00/33.43		

REGISTERED CIVIL ENGINEER DATE

PLANS APPROVAL DATE

THE STATE OF CALIFORNIA OR ITS OFFICERS OR AGENTS SHALL NOT BE RESPONSIBLE FOR THE ACCURACY OR COMPLETENESS OF ELECTRONIC COPIES OF THIS PLAN SHEET.

REGISTERED PROFESSIONAL ENGINEER No. EXP. CIVIL STATE OF CALIFORNIA

PARSONS
2201 DUPONT DRIVE
SUITE 200
IRVINE, CA 92612

SAN BERNARDINO
ASSOCIATED GOVERNMENTS
1170 W. 3RD STREET
SAN BERNARDINO, CA 92410

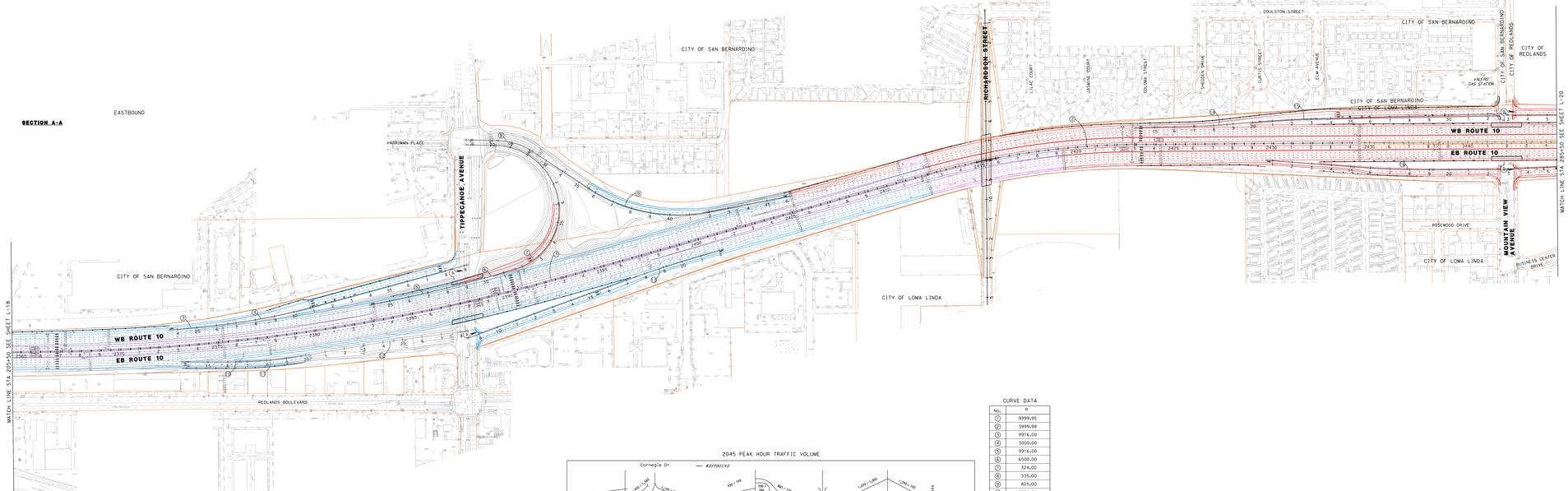

CURVE DATA

No.	R
1	9999.95
2	3999.98
3	9916.00
4	3000.00
5	9916.00
6	6500.00
7	324.00
8	335.00
9	825.00
10	10084.00
11	2000.00
12	4000.00
13	3000.00
14	3000.00
15	5000.00
16	5000.00

WESTBOUND SECTION B-B EASTBOUND

PARSONS

ALL DIMENSIONS ARE IN FEET UNLESS OTHERWISE SHOWN



INDEX MAP

LEGEND
2-LANE EXPRESS

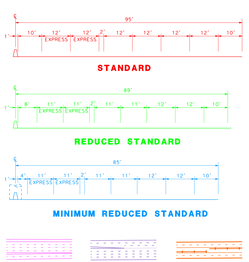

PRELIMINARY

DATE: 11/8/2013

I-10 CORRIDOR STUDY
EXPRESS LANES ALTERNATIVE
SEGMENT 5
LAYOUT

SCALE: 1"=100'

L-19

STATE OF CALIFORNIA - DEPARTMENT OF TRANSPORTATION
I-10 WIDENING PROJECT
CONSULTANT FUNCTIONAL SUPERVISOR
CALCULATED-DESIGNED BY
CHECKED BY
REVISED BY
DATE REVISED

BORDER LAST REVISED 7/2/2010

RELATIVE BORDER SCALE IS IN INCHES 0 1 2 3

USERNAME => p0045136
DGN FILE => c:\pw_working_xm\ptg\p0045136\dms52903\S5_L19_ROAD_Tippecanoe-Mountain View.dgn

CU 08224 | EA 0C2500

DATE PLOTTED => 11/8/2013
TIME PLOTTED => 8:23:16 AM

CURVE DATA

No.	R
1	4500.00
2	10000.00
3	3000.00
4	3000.00
5	10000.00
6	5012.00
7	5000.00
8	20000.00
9	3000.00

Dist	COUNTY	ROUTE	POST MILES TOTAL PROJECT	SHEET No.	TOTAL SHEETS
08	SBd	10	0.00/33.43		

REGISTERED CIVIL ENGINEER DATE

PLANS APPROVAL DATE

THE STATE OF CALIFORNIA OR ITS OFFICERS OR AGENTS SHALL NOT BE RESPONSIBLE FOR THE ACCURACY OR COMPLETENESS OF ELECTRONIC COPIES OF THIS PLAN SHEET.

REGISTERED PROFESSIONAL ENGINEER No. EXP. CIVIL STATE OF CALIFORNIA

PARSONS
2201 DUPONT DRIVE
SUITE 200
IRVINE, CA 92612

SAN BERNARDINO
ASSOCIATED GOVERNMENTS
1170 W. 3RD STREET
SAN BERNARDINO, CA 92410

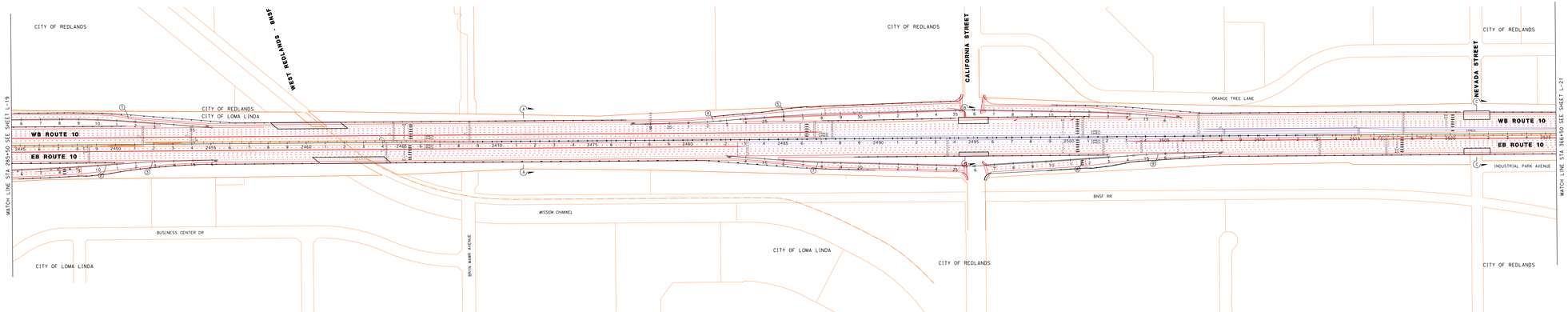

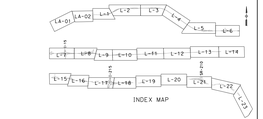

INDEX MAP

LEGEND
2-LANE EXPRESS

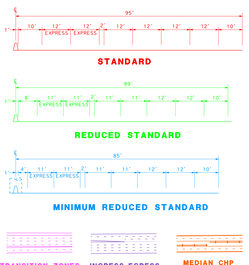

2045 PEAK HOUR TRAFFIC VOLUMES

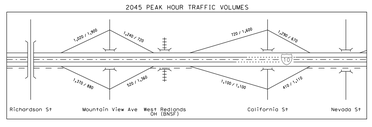

PRELIMINARY

DATE: 11/8/2013

I-10 CORRIDOR STUDY
EXPRESS LANES ALTERNATIVE

LAYOUT

SCALE: 1"=100'

L-20

PARSONS

ALL DIMENSIONS ARE IN FEET UNLESS OTHERWISE SHOWN

STATE OF CALIFORNIA - DEPARTMENT OF TRANSPORTATION
I-10 WIDENING PROJECT

CONSULTANT FUNCTIONAL SUPERVISOR

CALCULATED-DESIGNED BY | CHECKED BY

REVISED BY | DATE REVISED

BORDER LAST REVISED 7/2/2010

RELATIVE BORDER SCALE IS IN INCHES 0 1 2 3

USERNAME => p0045136
DGN FILE => c:\pw_working_xm\ptg\p0045136\dms52903\S5_L20_ROAD_California.dgn

CU 08224 | EA 0C2500

DATE PLOTTED => 11/8/2013
TIME PLOTTED => 8:23:27 AM

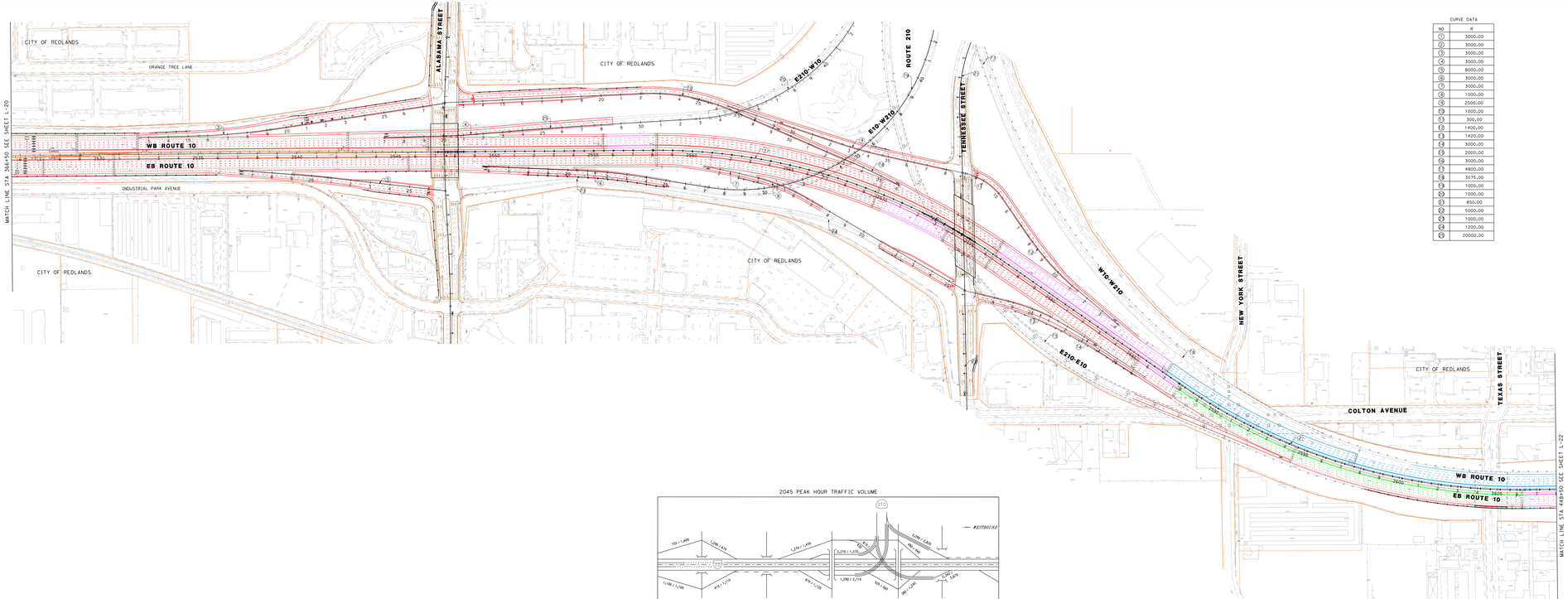

CURVE DATA

NO	R
1	3000.00
2	3000.00
3	3000.00
4	3000.00
5	8000.00
6	3000.00
7	3000.00
8	1000.00
9	2000.00
10	1000.00
11	300.00
12	1400.00
13	1420.00
14	3000.00
15	2000.00
16	3000.00
17	4800.00
18	3075.00
19	1000.00
20	1000.00
21	850.00
22	5000.00
23	1000.00
24	1200.00
25	20000.00

DIST	COUNTY	ROUTE	POST MILES TOTAL PROJECT	SHEET NO.	TOTAL SHEETS
08	SBd	10	0.00/33.43		

REGISTERED CIVIL ENGINEER DATE

PLANS APPROVAL DATE

THE STATE OF CALIFORNIA OR ITS OFFICERS OR AGENTS, SHALL NOT BE RESPONSIBLE FOR THE ACCURACY OR COMPLETENESS OF ELECTRONIC COPIES OF THIS PLAN SHEET.

PARSONS
2201 DUPONT DRIVE
SUITE 200
IRVINE, CA 92612

SAN BERNARDINO
ASSOCIATED GOVERNMENTS
1170 W. 3RD STREET
SAN BERNARDINO, CA 92410



INDEX MAP

LEGEND
1-LANE EXPRESS



STANDARD



MINIMUM REDUCED STANDARD

2045 PEAK HOUR TRAFFIC VOLUME

PRELIMINARY

DATE: 11/8/2013

I-10 CORRIDOR STUDY
EXPRESS LANES ALTERNATIVE

SEGMENT 6

LAYOUT

SCALE: 1"=100'

L-21

PARSONS

ALL DIMENSIONS ARE IN FEET UNLESS OTHERWISE SHOWN

REVISED BY | DATE REVISED

CALCULATED/ DESIGNED BY | CHECKED BY

CONSULTANT FUNCTIONAL SUPERVISOR

STATE OF CALIFORNIA - DEPARTMENT OF TRANSPORTATION | I-10 WIDENING PROJECT

Caltrans

DGN: 11-NOV-13, 7:43:18 AM, Default, Admin
XREF: 11-NOV-13, 7:43:18 AM, Default, Admin
PLOTTED: 11-NOV-13, 7:43:18 AM, Default, Admin
PLOT SCALE = 1.0000 '/ IN.

BORDER LAST REVISED 7/2/2010

RELATIVE BORDER SCALE IS IN INCHES 0 1 2 3

USERNAME => p0045136
DGN FILE => c:\pw_working\mhpg\p0045136\dms52903\SL_L21_ROAD_Alabama_SR-210.dgn

CU 08224 | EA 0C2500

CURVE DATA	
NO.	R
1	3999.72
2	3000.00
3	120.00
4	1000.00
5	3000.00
6	
7	3000.00
8	3924.72
9	4074.72
10	3500.00
11	4500.00
12	4500.00
13	3000.00
14	20000.00
15	500.00

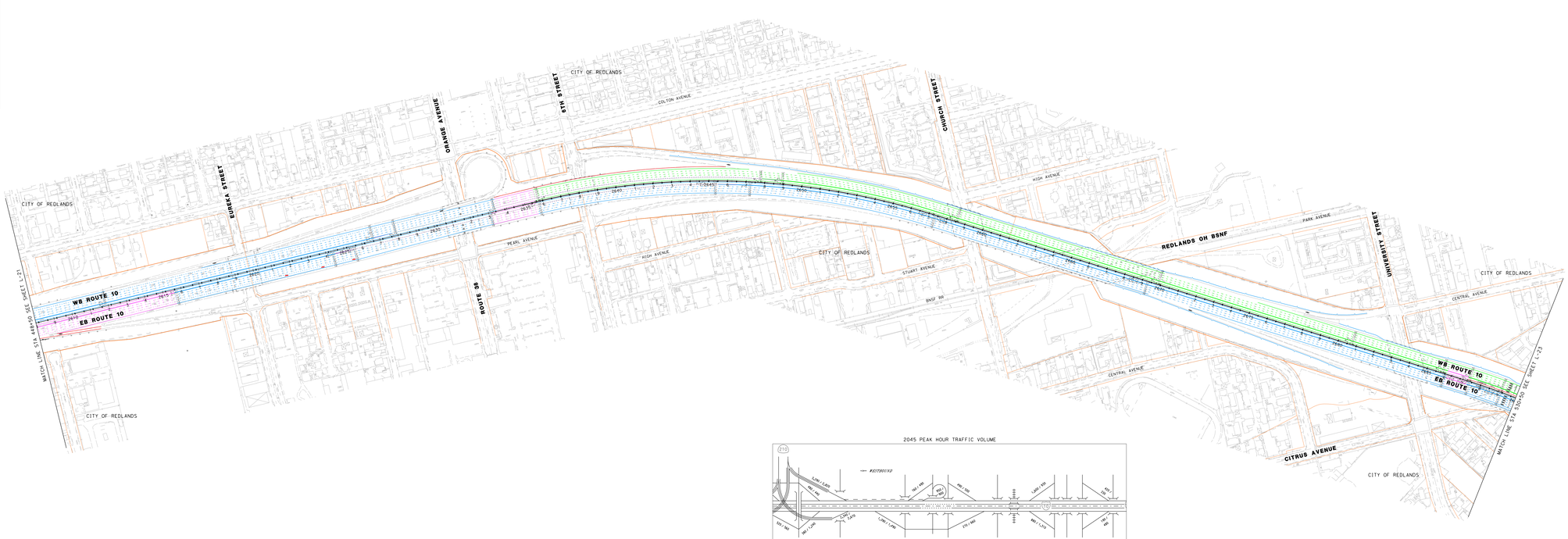



DIST	COUNTY	ROUTE	POST MILES TOTAL PROJECT	SHEET NO.	TOTAL SHEETS
08	SBd	10	0.00/33.43		

REGISTERED CIVIL ENGINEER DATE

PLANS APPROVAL DATE

THE STATE OF CALIFORNIA OR ITS OFFICERS OR AGENTS, SHALL NOT BE RESPONSIBLE FOR THE ACCURACY OR COMPLETENESS OF ELECTRONIC COPIES OF THIS PLAN SHEET.

PARSONS 2201 DUPONT DRIVE SUITE 200 IRVINE, CA 92612	SAN BERNARDINO ASSOCIATED GOVERNMENTS 1170 W. 3RD STREET SAN BERNARDINO, CA 92410

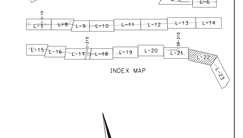

LEGEND
1-LANE EXPRESS

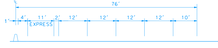

STANDARD



MINIMUM REDUCED STANDARD

PRELIMINARY
DATE: 11/8/2013

I-10 CORRIDOR STUDY
EXPRESS LANES ALTERNATIVE

SEGMENT 6

LAYOUT

SCALE: 1"=100'

L-22

PARSONS

ALL DIMENSIONS ARE IN FEET UNLESS OTHERWISE SHOWN

REVISED BY | DATE REVISED | CALCULATED/ DESIGNED BY | CHECKED BY | CONSULTANT FUNCTIONAL SUPERVISOR

STATE OF CALIFORNIA - DEPARTMENT OF TRANSPORTATION
I-10 WIDENING PROJECT

Caltrans

PLOT: 11-Nov-13, 14:46:46
FILE NAME: c:\projects\pw_working\parsons\d08\d0045136\d0m\sht\d0045136_L22_ROAD_Orange-University.dgn
PLOTTED BY: Don Hoagland
PLOT SCALE: 1.0000 '/ IN.

BORDER LAST REVISED 7/2/2010

RELATIVE BORDER SCALE IS IN INCHES 0 1 2 3

USERNAME => p0045136
DGN FILE => c:\pw_working\parsons\d08\d0045136\d0m\sht\d0045136_L22_ROAD_Orange-University.dgn

CU 08224 | EA 0C2500

DIST	COUNTY	ROUTE	POST MILES TOTAL PROJECT
08	SBd	10	0.00/33.43

REGISTERED CIVIL ENGINEER DATE

PLANS APPROVAL DATE

THE STATE OF CALIFORNIA OR ITS OFFICERS OR AGENTS SHALL NOT BE RESPONSIBLE FOR THE ACCURACY OR COMPLETENESS OF ELECTRONIC COPIES OF THIS PLAN SHEET.

PARSONS
2201 DUPONT DRIVE
SUITE 200
IRVINE, CA 92612

SAN BERNARDINO
ASSOCIATED GOV
1170 W. 3RD ST
SAN BERNARDINO

CURVE DATA

NO.	R
1	3599.75
2	3999.72
3	3199.23
4	7843.34
5	2485.00
6	4500.00
7	5000.00

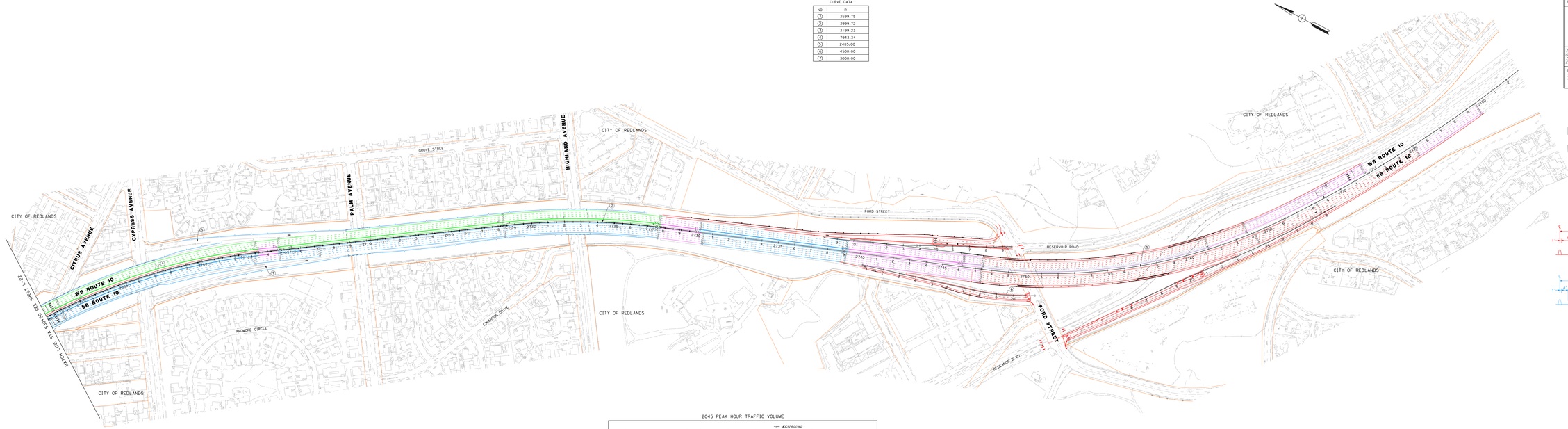

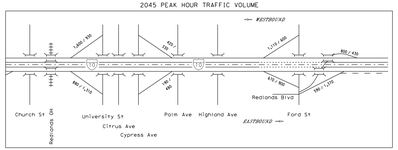

INDEX MAP

LEGEND
1-LANE EXPRESS

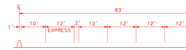

STANDARD



MINIMUM REDUCED STANDA

PRELIMINARY

DATE:11/11/2013

I-10 CORRIDOR STUDY
EXPRESS LANES ALTERNA

SEGMENT 6

LAYOUT

SCALE: 1"=100'

PARSONS

ALL DIMENSIONS ARE IN FEET UNLESS OTHERWISE SHOWN

STATE OF CALIFORNIA - DEPARTMENT OF TRANSPORTATION
I-10 WIDENING PROJECT
CONSULTANT FUNCTIONAL SUPERVISOR
CALCULATED / DESIGNED BY
CHECKED BY
REVISED BY
DATE REVISED

FILE: I:\PLOTS*.*
PLOTTED: 11/11/2013 10:54:40 AM
PLOT SCALE: 1.0000 '/ IN.
PLOT DRIVER: pdf.pc3
PW LOGIN: cmaggiore
PLOTTED BY: Christopher Maggiore
DESIGN ENGINEER: Christopher Maggiore
CHECK

Appendix C Photographs of Project Site and Vicinity



Photo 1: Looking north along Ford Street – the gas line posting is seen, along with the Ford Street overcrossing on I-10.



Photo 2: Looking southwest at the property located at 1915 E. Tippecanoe – former site of M&M Smog and Muffler. Most of the former structures have been removed. Site remediation continues.



Photo 3: Looking south at the property located at 1915 E. Tippecanoe – former site of M&M Smog and Muffler. Some remnants of the structures remain (the blue concrete). Site remediation continues. Workers were onsite filling sandbags on the day of the visit.

Appendix D Environmental Database Report

I-10 Corridor Project
San Bernardino, CA

Inquiry Number: 3751041.1s
October 10, 2013

EDR DataMap™ Environmental Atlas™

EDR® Environmental Data Resources Inc

440 Wheelers Farms Road
Milford, CT 06461
Toll Free: 800.352.0050
www.edrnet.com

Thank you for your business.
Please contact EDR at 1-800-352-0050
with any questions or comments.

Disclaimer - Copyright and Trademark Notice

This Report contains certain information obtained from a variety of public and other sources reasonably available to Environmental Data Resources, Inc. It cannot be concluded from this Report that coverage information for the target and surrounding properties does not exist from other sources. **NO WARRANTY EXPRESSED OR IMPLIED, IS MADE WHATSOEVER IN CONNECTION WITH THIS REPORT. ENVIRONMENTAL DATA RESOURCES, INC. SPECIFICALLY DISCLAIMS THE MAKING OF ANY SUCH WARRANTIES, INCLUDING WITHOUT LIMITATION, MERCHANTABILITY OR FITNESS FOR A PARTICULAR USE OR PURPOSE. ALL RISK IS ASSUMED BY THE USER. IN NO EVENT SHALL ENVIRONMENTAL DATA RESOURCES, INC. BE LIABLE TO ANYONE, WHETHER ARISING OUT OF ERRORS OR OMISSIONS, NEGLIGENCE, ACCIDENT OR ANY OTHER CAUSE, FOR ANY LOSS OF DAMAGE, INCLUDING, WITHOUT LIMITATION, SPECIAL, INCIDENTAL, CONSEQUENTIAL, OR EXEMPLARY DAMAGES. ANY LIABILITY ON THE PART OF ENVIRONMENTAL DATA RESOURCES, INC. IS STRICTLY LIMITED TO A REFUND OF THE AMOUNT PAID FOR THIS REPORT.** Purchaser accepts this Report "AS IS". Any analyses, estimates, ratings, environmental risk levels or risk codes provided in this Report are provided for illustrative purposes only, and are not intended to provide, nor should they be interpreted as providing any facts regarding, or prediction or forecast of, any environmental risk for any property. Only a Phase I Environmental Site Assessment performed by an environmental professional can provide information regarding the environmental risk for any property. Additionally, the information provided in this Report is not to be construed as legal advice.

Copyright 2013 by Environmental Data Resources, Inc. All rights reserved. Reproduction in any media or format, in whole or in part, of any report or map of Environmental Data Resources, Inc., or its affiliates, is prohibited without prior written permission.

EDR and its logos (including Sanborn and Sanborn Map) are trademarks of Environmental Data Resources, Inc. or its affiliates. All other trademarks used herein are the property of their respective owners.

FOCUS MAP SUMMARY

Database	Total Plotted
FEDERAL RECORDS	
NPL	0
Proposed NPL	0
Delisted NPL	0
CERCLIS	1
CERC-NFRAP	1
CORRACTS	1
RCRA-TSDF	0
RCRA-LQG	27
RCRA-SQG	202
RCRA-CESQG	1
RCRA NonGen / NLR	15
US ENG CONTROLS	0
US INST CONTROL	0
ERNS	5
HMIRS	1
US CDL	0
US BROWNFIELDS	1
TRIS	1
TSCA	0
FTTS	1
SSTS	0
ICIS	0
PADS	1
MLTS	0
RADINFO	0
FINDS	192
RAATS	0
RMP	5
PRP	0
US AIRS	1
STATE AND LOCAL RECORDS	
SCH	2
SWF/LF	1
WMUDS/SWAT	3
WDS	29
Cortese	0
LUST	157
CA FID UST	152
SLIC	6
UST	103
CUPA Listings	1
SWEEPS UST	222
CHMIRS	33
AST	41
DEED	3
VCP	4

FOCUS MAP SUMMARY

Database	Total Plotted
RESPONSE	1
HAZNET	1446
ENVIROSTOR	9
TRIBAL RECORDS	
INDIAN RESERV	0
INDIAN LUST	0
INDIAN UST	0

NOTES:

Sites may be listed in more than one database

EXECUTIVE SUMMARY

TARGET PROPERTY INFORMATION

ADDRESS

SAN BERNARDINO, CA
REDLANDS, CA 91768

DATABASES WITH NO MAPPED SITES

No mapped sites were found in EDR's search of available ("reasonably ascertainable ") government records within the requested search area for the following databases:

FEDERAL RECORDS

NPL	National Priority List
Proposed NPL	Proposed National Priority List Sites
Delisted NPL	National Priority List Deletions
RCRA-TSDF	RCRA - Treatment, Storage and Disposal
US ENG CONTROLS	Engineering Controls Sites List
US INST CONTROL	Sites with Institutional Controls
US CDL	Clandestine Drug Labs
TSCA	Toxic Substances Control Act
SSTS	Section 7 Tracking Systems
ICIS	Integrated Compliance Information System
MLTS	Material Licensing Tracking System
RADINFO	Radiation Information Database
RAATS	RCRA Administrative Action Tracking System
PRP	Potentially Responsible Parties

STATE AND LOCAL RECORDS

Cortese	"Cortese" Hazardous Waste & Substances Sites List

TRIBAL RECORDS

INDIAN RESERV	Indian Reservations
INDIAN LUST	Leaking Underground Storage Tanks on Indian Land
INDIAN UST	Underground Storage Tanks on Indian Land

SURROUNDING SITES: SEARCH RESULTS

Surrounding sites were identified.

The Map ID column refers to the Map ID-Focus Map(s) of the listed site.

Sites listed in ***bold italics*** are in multiple databases.

Unmappable (orphan) sites are not considered in the foregoing analysis.

EXECUTIVE SUMMARY

FEDERAL RECORDS

CERCLIS: The Comprehensive Environmental Response, Compensation and Liability Information System contains data on potentially hazardous waste sites that have been reported to the USEPA by states, municipalities, private companies and private persons, pursuant to Section 103 of the Comprehensive Environmental Response, Compensation and Liability Act (CERCLA). CERCLIS contains sites which are either proposed to or on the National Priorities List (NPL) and sites which are in the screening and assessment phase for possible inclusion on the NPL.

A review of the CERCLIS list, as provided by EDR, and dated 04/26/2013 has revealed that there is 1 CERCLIS site within the searched area.

Site	Address	Map ID
PONZI SCHEME PAINTS 2	2830 OLD GUASTI ROAD	429-10

CERC-NFRAP: Archived sites are sites that have been removed and archived from the inventory of CERCLIS sites. Archived status indicates that, to the best of EPA's knowledge, assessment at a site has been completed and that EPA has determined no further steps will be taken to list this site on the National Priorities List (NPL), unless information indicates this decision was not appropriate or other considerations require a recommendation for listing at a later time. This decision does not necessarily mean that there is no hazard associated with a given site; it only means that, based upon available information, the location is not judged to be a potential NPL site.

A review of the CERC-NFRAP list, as provided by EDR, and dated 04/26/2013 has revealed that there is 1 CERC-NFRAP site within the searched area.

Site	Address	Map ID
ERICKSON INC. - FONTANA	***13738 SLOVER AVE.***	***629-13***

CORRACTS: CORRACTS is a list of handlers with RCRA Corrective Action Activity. This report shows which nationally-defined corrective action core events have occurred for every handler that has had corrective action activity.

A review of the CORRACTS list, as provided by EDR, and dated 07/11/2013 has revealed that there is 1 CORRACTS site within the searched area.

Site	Address	Map ID
ERICKSON INC. - FONTANA	***13738 SLOVER AVE.***	***629-13***

RCRA-LQG: RCRAInfo is EPA's comprehensive information system, providing access to data supporting the Resource Conservation and Recovery Act (RCRA) of 1976 and the Hazardous and Solid Waste Amendments (HSWA) of 1984. The database includes selective information on sites which generate, transport, store, treat and/or dispose of hazardous waste as defined by the Resource Conservation and Recovery Act (RCRA). Large quantity generators (LQGs) generate over 1,000 kilograms (kg) of hazardous waste, or over 1 kg of acutely hazardous waste per month.

A review of the RCRA-LQG list, as provided by EDR, and dated 07/11/2013 has revealed that there are

EXECUTIVE SUMMARY

27 RCRA-LQG sites within the searched area.

Site	Address	Map ID
TARGET #1423	9052 CENTRAL AVE	12-2
EXXONMOBIL OIL CORP 11444	***411 S MOUNTAIN AVE***	***14-3***
EXXONMOBIL OIL CORP.	747 S INDIAN HILL BLVD	81-1
TOSCO 30837	9494 CENTRAL AVE	87-2
WAL-MART #1862	1610 SOUTH RIVERSIDE AV	143-17
CHEVRON NO 96969	101 E VALLEY BLVD.	183-17
STEEL UNLIMITED INC	***452 W VALLEY BLVD***	***188-17***
INLAND EMPIRE CENTER	***16855 VALLEY BOULEVARD***	***220-15***
ALAMEDA PAINTING CO., INC.	10207 ELM AVE., UNIT B	238-14
EXXONMOBIL OIL CORP.	540 N VINEYARD AVE	315-10
SOLVAY FLUORIDES, LLC	10300 ALDER AVE	414-16
TOM BELL CHEVROLET	800 ALABAMA ST.	503-22
ALL AMERICAN TRUCK AND AUTO BO	10429 SULTANA AVE.	521-14
AMERON WIND TOWERS DIV	***13032 SLOVER AVENUE***	***533-12***
CVS PHARMACY NO 9861	800 TRI CITY CENTER DR	543-22
HINO MOTORS MANUFACTURING U.S.	290 SOUTH MILLIKEN AVEN	557-11
HINO MOTORS MANUFACTURING U.S.	290 SOUTH MILLIKEN AVEN	557-11
QUALITY CONTROL PLATING	***4425 E AIRPORT DR***	***563-11***
QUALITY CONTROL PLATING	4425 E AIRPORT DR, STE	563-11
DYNAMIC TRANSPORT	15568 SLOVER AVENUE	592-14
SUPREME TRUCK BODIES OF CALIFO	13489 SLOVER AVE	631-13
COSMETIC INDUSTRIES, INC.	13489 SLOVER AVENUE	631-13
BIOMET SPORTS MEDICINE	***4861 E. AIRPORT DRIVE***	***634-12***
THERMAL DYNAMICS INTL LLC	4850 E AIRPORT DR	634-12
UPRR PACIFIC RAIL SALE PARCEL	785 M STREET, SALE PARC	657-19
CON AGRA FOODS	2020 STEEL ROAD	680-19,20
SOUTHERN CALIFORNIA GAS CO-RED	620 WEST REDLANDS BLVD	714-23

RCRA-SQG: RCRAInfo is EPA's comprehensive information system, providing access to data supporting the Resource Conservation and Recovery Act (RCRA) of 1976 and the Hazardous and Solid Waste Amendments (HSWA) of 1984. The database includes selective information on sites which generate, transport, store, treat and/or dispose of hazardous waste as defined by the Resource Conservation and Recovery Act (RCRA). Small quantity generators (SQGs) generate between 100 kg and 1,000 kg of hazardous waste per month.

A review of the RCRA-SQG list, as provided by EDR, and dated 07/11/2013 has revealed that there are 202 RCRA-SQG sites within the searched area.

Site	Address	Map ID
PACIFIC FAUCETS	8966 BENSON UNIT D	1-2,3
PACIFIC FAUCETS	8966 BENSON AVE UNIT A	1-2,3
HOME DEPOT USA INC HD 0687	250 S MOUNTAIN	6-3
TARGET STORE NO 1423	9052 CENTRAL AVE	12-2
ROGER SMITH CHEVRON	***388 S MOUNTAIN AVE***	***14-3***
TRANS CONTAINER CORP	***1252 EAST SEVENTH ST***	***19-4***
GLIDDEN CO DBA ICI PAINTS	1260 W 7TH ST	24-3
TEXACO SERVICE STATION	***5289 MORENO***	***29-2***
PACTRA COATINGS	***420 S 11TH AVE***	***30-4***
ALTAWOOD INC	***420 S 11TH AVE***	***30-4***
MONTCLAIR PLAZA	***5060 MONTCLAIR PLAZA LN***	***41-2***
COSTCO WHOLESALE NO 686	***9404 CENTRAL AVE***	***78-2***
POMONA VALLEY IMPORTS DBA METR	9377 AUTOPLEX DR	83-2
POMONA VALLEY IMPORTS DBA METR	9399 AUTOPLEX DR	83-2

EXECUTIVE SUMMARY

Site	Address	Map ID
METRO NISSAN	***9440 AUTOPLEX DR***	***83-2***
RYDER TRUCK RENTAL	***1384 E 5TH ST***	***95-4***
SHELL SERVICE STATION	***806 S INDIAN HILL***	***96-1***
CLAREMONT TOYOTA	***508 AUTO CTR DR***	***97-1***
CLAREMONT ONE HR CLNR-SOUTH	***424 CLAREMONT CENTER DR***	***98-1***
CLAREMONT FORD MAZDA	602 AUTO CENTER DR	99-1
CLAREMONT FORD TOYOTA	***660 CLAREMONT CENTER DR***	***102-1***
CLAREMONT AUTO CENTER	***620 CLAREMONT CENTER DR***	***103-1***
TESORO GASOLINE DIGAS POMONA	***1975 N INDIAN HILL BLVD***	***108-1***
EXPO 603	***1955 INDIAN HILL***	***108-1***
VINEYARD MEDICAL GROUP	***9675 MONTE VISTA AVE***	***114-2***
SPOTLESS CLEANERS	***1351 E 4TH ST***	***123-4***
US FAMILY CARE MEDICAL CENTER	***5000 SAN BERNARDINO RD***	***127-2***
SHELL SERVICE STATION - 135707	1521 E. FOURTH/I-10	130-4
RITE AID NO 5602	***1841 E 4TH ST***	***131-5***
TONYS DRY CLEANERS	***1925 E 4TH ST***	***131-5***
U S FAMILY CARE MONTCLAIR URGE	***4950 SAN BERNARDINO ST***	***133-2***
WALMART NO 1862	1610 S RIVERSIDE AVE	143-17
BOSCH KIA	***10025 SIERRA AVENUE***	***159-15***
ARROWHEAD REGIONAL MEDICAL CEN	400 N PEPPER AVE	161-18
CARMAX NO 7120	4100 E INLAND EMPIRE BL	168-11
CHEVRON STATION NO 207675	***791 N MILLIKEN AVE***	***169-11***
ARCO FACILITY NO 01815	***10087 SIERRA AVE***	***174-15***
WHITING DOOR MFG CORP	***311 W VALLEY BLVD***	***182-17***
WHITING DOOR MFG CORP	***311 W VALLEY BLVD***	***182-17***
P S TRUCK SUPPLY INC	***245 E VALLEY BLVD***	***183-17***
ARCO FACILITY NO 09695	***111 W VALLEY BLVD***	***183-17***
CHEVRON STATION NO 96969	***101 E VALLEY BLVD***	***183-17***
UNIVERSAL MACK SALES SERVICE	***220 N REX FORD***	***186-17,18***
INLAND EMPIRE TOYOTA	***1700 VALLEY RD***	***186-17,18***
BLOOMINGTON CARBURATOR	***18966 VALLEY BLVD B***	***192-16***
ARTUROS TAILOR & DRY CLEANERS	***19059 VALLEY BLVD STE***	***192-16***
VALLEY CLEANERS	***18610 VALLEY BLVD***	***199-16***
TRANS AMERICAN EXPRESS	***18324 VALLEY BLVD***	***201-16***
ALL TUNE AND LUBE	***17866 VALLEY BLVD NO 3***	***209-16***
LAGUGA EQUIP	***17847 VALLEY BLVD***	***209-16***
THREE BROTHERS AUTO AND TRUCK	***17565 VALLEY BLVD***	***217-15***
DONS AUTO CENTER	***16282 VALLY BLVD***	***226-15***
SO CALIF GAS CO/FONTANA BASE	***16231 VALLEY BLVD***	***229-15***
SUNRISE FORD	***16005 VALLEY BLVD***	***234-14***
REPO RANCH	***15836 VALLEY BLVD***	***236-14***
ACTION CONSTRUCTIN MACHINERY	***15335 VALLEY BLVD***	***240-14***
CONTINENTAL CLEANERS K AND C	17089 VALLEY BLVD	243-15
CONTINENTAL	***17089 VALLEY BLVD***	***243-15***
EXPO NUMBER 600	***16721 VALLEY BLVD***	***246-15***
CIRCLE K STORE #489	***14906VALLEY BLVD***	***247-14***
DIESEL POWER SYSTEMS	***15015 VALLEY***	***247-14***
MACIAS TRUCK REPAIR	***14959 VALLEY BLVD***	***247-14***
MAINE ENTERPRISES	***14887 VALLEY BLVD***	***247-14***
BUTLER FLEET SERVICE	***14714 VALLEY BLVD***	***248-13,14***
CHATFIELD-CLARK CO INC	***14614 VALLY BLVD***	***254-13***
BIG RIG TRUCK REPAIR	***14578 VALLEY BLVD***	***254-13***
EMPIRE FORD NEW HOLLAND INC	***14635 VALLEY BLVD***	***254-13,14***
SOUTHWEST TRUCK REPAIR	***14887 E VALLEY***	***255-13***
VALLEY AUTO CENTER	***15689 VALLEY BLVD***	***260-14***
UTILITY TRAILER SALES CO	***15567 VALLEY BLVD***	***261-14***

EXECUTIVE SUMMARY

Site	Address	Map ID
GREEN INDUSTRIAL PAINTING INCO	***3045 EAST G STREET***	***262-10***
VERIZON LOGISTICS DIV OF GTE C	***2970 E INLAND EMPIRE BL***	***262-10***
GENERAL TELEPHONE OF CA	***2970 EAST G ST***	***262-10***
HOME DEPOT USA INC HD 1013	***1151 W LUGONIA AVE***	***268-22***
MAURY MICROWAVE CORP	***2900 INLAND EMPIRE BLVD***	***269-10***
SHELL SERVICE STATION	***1600 W VALLEY***	***273-18***
TRADER PUBLICATIONS	***5536 INLAND EMPIRE BLVD***	***283-12***
ESSEX BROWNELL ONTARIO WAREHOU	5250 ONTARIO MILLS PARK	285-12
B AND G AUTO SALES	***1630 W VALLEY BLVD***	***289-17,18***
SCRIPTO TOKAI CORP	***11591 ETIWANDA AVE***	***291-12***
TEXACO SERVICE STATION	***10115 SIERRA AVE***	***292-15***
INLAND EMPIRE EQUIPT, INC	***1762 S SYCAMORE***	***294-17***
PACIFIC BELL	***433 N LA CADENA DR***	***299-18***
KIDDIE KANDIDS NO 556	***4430 ONTARIO MILLS PARK***	***300-11***
AMERICAN THERMAL GUARD	***388 N 6TH ST***	***303-18***
CHEVRON STATION 92514	***1220 ALABAMA ST***	***308-22***
U HAUL CENTER OF REDLANDS	***1200 ALABAMA***	***308-22***
TEC OF CALIFORNIA	***14085 VALLEY BLVD***	***309-13***
TEXACO SERVICE STATION	***501 N VINEYARD***	***315-10***
EAST PENN MFG CO	3002 E INLAND EMPIRE DR	316-10
COSTCO WHOLESALE NO 478	***1099 E HOSPITALITY LN***	***319-20***
CIRCLE K STORE #627	***990 VALLEY BLVD***	***323-18***
FELIPES TRUCK	***17869 TAYLOR AVE***	***325-16***
J & R ENVIRONMENTAL, INC	1680 S. CAMINO REAL	335-19
CITY OF COLTON	***344 N 10TH ST***	***341-19***
PHARAOHS LOST KINGDOM	***1101 N CALIFORNIA ST***	***352-21***
INDIAN KNOLL MACHINE SHOP	***266 N VALLEY BLVD***	***366-18***
FELIPE MARQUEZ TRUCK REPAIR	16148 WASHINGTON ST	369-14,15
SHELL SERVICE STATION	***1930 S WATERMAN AVE***	***374-20***
COMPUTERIZED DIAGNOSTIC IMAGIN	***1884 BUSINESS CENTER DR***	***380-20***
MARK CHRISTOPHER AUTO CTR	***1947 CONVENTION CTR WAY***	***381-10***
A F TIRE SERVICE	***10283 CHERRY AVE***	***394-13***
ARCO FACILITY NO 09715	***1945 TIPPECANOE AVE***	***397-20***
SHELL SERVICE STATION	***1973 TIPPECANOE AVE***	***397-20***
A AND A SPECIALTIES INC	***5100 SHEA CENTER DRIVE***	***406-12***
BUDGET TRUCK RENTAL COLTON	***363 E VALLEY BLVD***	***418-19***
COLTON RADIATOR & AIR COND INC	***455 E VALLEY BL***	***418-19***
MARK CHRISTOPHER CHEVROLET	***2131 E D ST***	***419-10***
JACK FEELY VW	***1790 INDUSTRIAL PK AVE***	***424-22***
HOME DEPOT USA INC HD 0610	***695 HOSPITALITY LN***	***437-20***
PACE MEMBERSHIP WHSE 41	***885 E HARRIMAN PL***	***438-20***
MCCALLA BROS	***980 NEVADA ST***	***440-22***
4 WEST 4X4	***643 E VALLEY***	***442-19***
COLTON TRK TERMINAL GARAGE	***863 E VALLEY BLVD***	***457-19***
HOSPITALITY CLEANERS	***2009 S DINERS CT***	***463-20***
SHELL SERVICE STATION	***941 CALIFORNIA***	***467-21***
TSMT	***15732 BOYLE***	***468-14***
ROYAL DIESEL SVC	***10381 REDWOOD***	***473-13,14***
METRO NISSAN OF REDLANDS	***1855 INDUSTRIAL PARK AV***	***476-22***
BMCA INSULATION PRODUCTS INC	***300 N HAVEN AVE***	***480-11***
TRI CITY CLEANERS	***1434 W INDUSTRIAL PARK***	***498-22***
TEXACO SERVICE STATION	1600 INDUSTRIAL PARK AV	503-22
A A A ENGINE REBUILDING	***1521 REDLANDS***	***503-22***
A AND H SPECIALIST	***1647 W REDLANDS BLVD***	***503-22***
MIDAS MUFFLAR	***1639 W REDLANDS BLVD***	***503-22***
MIDAS MUFFLAR	1639 W REDLANDS BLVD	503-22

EXECUTIVE SUMMARY

Site	Address	Map ID
TRANSAMERICA TRANSPORT INC	*14750 BOYLE AVE*	*512-14*
ARCO FACILITY NO 09716	*902 ORANGE ST*	*513-23*
TRUCK STOPS OF AMERICA	*4325 GUASTI RD*	*518-11*
CALIFORNIA REBUILD AUTO	*4035 E GUASTI RD STE 30*	*522-11*
INLAND EMPIRE DRIVELINE SERVIC	*4035 E GUASTI RD #301*	*522-11*
PORTER CABLE	*3949 GUASTI RD UNIT A*	*524-11*
ARCO FACILITY NO 05222	*101 N VINEYARD AVE*	*529-10*
MAINE ENTERPRISES	*10417 CALABASH AVE NO 5*	*530-13*
DEWEY PEST CONTROL	*154 S MT VERNON DRIVE*	*535-19*
DELTAMERCANTILE GROUP INC	*10580 MULBERRY AVE*	*540-13*
PACIFIC CORRUGATED PIPE CO	*13680 SLOVER AVENUE*	*540-13*
HI TECH REBUILT ENGINES INC	*10462 ELM AVE*	*545-14*
CHEVRON STATION 92786	*24910 W REDLANDS AVE*	*546-20*
DIETERICH INTL TRUCKS	*2200 E STEEL RD*	*549-19,20*
CLEANERS FOR LESS	*2094 W REDLANDS BLVD*	*551-21*
HERTZ PENSKE TRUCK LEASING INC	*14228 SLOVER*	*552-13*
LOMA LINDA RADIATOR	*25473 REDLANDS BLVD*	*553-21*
WALMART NO 1693	*2050 W REDLANDS BLVD*	*559-21,22*
ARCO FACILITY NO 05214	*305 E REDLANDS BLVD*	*560-20*
COLTON CITY ELEC DEPT	*150 S 10TH ST*	*561-18,19*
ALL AMERICAN SPORTS CLUB	*195 REDLANDS BLVD*	*562-20*
AUTOEXPO	*195 E REDLANDS BLVD*	*562-20*
TRUCK N PARTS	*14320 SLOVER*	*565-13*
NORTH AMERICAN VAN LINES	*14320 SLOVER AVENUE*	*565-13*
TONYS EXPRESS INC	*10505 ALMOND AVE*	*565-13*
NORDSKOG ELECTRIC VEHICLE DIVI	*26701 REDLANDS BLVD*	*566-21*
USPS VEHICLE MAINTENANCE FACIL	*1900 W REDLANDS BLVD*	*568-22*
SPREEN HONDA	*25050 REDLANDS*	*573-20,21*
ADVANTAGE AUDI	*25072 REDLANDS BLVD*	*573-20,21*
QUAID HARLEY DAVIDSON	*25160 REDLANDS BLVD*	*574-20,21*
IMPORT AUTOMOTIVE	*25151 W REDLANDS BLVD*	*574-20,21*
RMCCUE IMPORTED MTR CARS	*100 REDLANDS BLVD*	*583-20*
RAMSAY MCCUE	*100 REDLANDS BLVD*	*583-20*
WINSTON TIRE NO 124	*410 W COLTON*	*587-23*
ERGON ASPHALT AND EMULSIONS IN	*14929 SLOVER AVE*	*590-14*
CAL PIPELINE	*15460 SLOVER AVE*	*591-14*
RUSH TRUCK CENTER FONTANA	*14490 SLOVER AVE*	*593-13*
CIRCLE K STORE #514	*14527 SLOVER ST*	*594-13*
JOHN DAVIS AUTO	*1633 H W REDLANDS BLVD*	*599-22*
OLIVEROS TRUCK REPAIR	*10576 LIVE OAK*	*603-14*
LEND LEASE FACILITY	*14 416 SLOVER*	*604-13*
COAST EXPRESS INC	*14396 SLOVER AVE*	*604-13*
WESTERN STATE TRUCK REPAIR	*14387 SLOVER AVE*	*604-13*
REDLANDS TIRE SVC	*828 W COLTON AVE*	*611-22,23*
DUTCH GIRL DRY CLEANERS	*34 W COLTON AVE*	*619-23*
THREE B FREIGHT SERVICE INC	*13866 SLOVER AVE*	*625-13*
ECOLOGY CONTROL INDUSTRIES	*13738 SLOVER AVE MECHAN*	*629-13*
ERICKSON INC. - FONTANA	*13738 SLOVER AVE.*	*629-13*
HI-V INC	*13489 SLOVER*	*631-13*
EPCO WESTERN DIVISION	*13489 SLOVER BLDG E*	*631-13*
UNION CARHIDE INDUSTRIAL GASES	*12866 AIRPORT DRIVE*	*633-12*
UNION CARBIDE CORP LINDE	*12878 AIRPORT DRIVE*	*633-12*
HD SUPPLY CONSTRUCTION SUPPLY	*5055 E AIRPORT DR*	*635-12*
RIVERSIDE LIFT CO	*181 S WINEVILLE AVE STE*	*637-12*
AMERON-PRICE CO	*13189 SLOVER AVE*	*639-12,13*
NEXEO SOLUTIONS LLC FONTANA	13003 SLOVER AVENUE	640-12

EXECUTIVE SUMMARY

Site	Address	Map ID
MITSUBISHI INTERNATIONAL FOOD	13003 SLOVER AVE	640-12
ALL TRANSMISSIONS	***1467 W REDLANDS BLVD***	***642-22***
COMMERCIAL TRUCK SVC	***550 E CAROLINE***	***655-20***
PACIFIC RAIL INDUSTRIES	***785 E M ST***	***657-19***
REIDS HONDA DOCTOR	***345 W PEARL***	***666-23***
FINISHING PLUS INC	***251 S KETTERING DR***	***667-12***
JERRY MURPHYS REDLANDS DODGE	***1267 W REDLANDS BLVD***	***668-22***
ECONO LUBE N TUNE NO 65	***2225 CLUB WAY***	***669-20***
CHUCKS AUTO RPR	***611 TENNESSEE***	***671-22***
SALERNOS SERVICENTER	***609 3RD ST***	***675-23***
COSTCO WHOLESALE NO 27	***125 E. CLUB CENTER DRIV***	***684-20***
BARNETTS AUTO ELECTRIC	***1109 W REDLANDS BLVD***	***685-22***
TOM BELL COLLISION CENTER	***1139 REDLANDS BLVD***	***686-22***
PATS RADIATOR SHOP	***526 TEXAS STREET***	***687-22,23***
DIETRICH INDUSTRIES INC	***2001 COOLEY DR***	***689-19***
REDLANDS AUTO ELECTRIC	***349 N EUREKA***	***709-23***
TOP TRANSMISSIONS	***860 W REDLANDS BLVD A1***	***710-22,23***
HONDA OF REDLANDS	***405 W REDLANDS BLVD***	***713-23***
JIM GLAZE INC MAZDA	***500 W REDLANDS***	***715-23***
TENAX	***707 E STATE ST***	***723-23***

RCRA-CESQG: RCRAInfo is EPA's comprehensive information system, providing access to data supporting the Resource Conservation and Recovery Act (RCRA) of 1976 and the Hazardous and Solid Waste Amendments (HSWA) of 1984. The database includes selective information on sites which generate, transport, store, treat and/or dispose of hazardous waste as defined by the Resource Conservation and Recovery Act (RCRA). Conditionally exempt small quantity generators (CESQGs) generate less than 100 kg of hazardous waste, or less than 1 kg of acutely hazardous waste per month.

A review of the RCRA-CESQG list, as provided by EDR, and dated 07/11/2013 has revealed that there is 1 RCRA-CESQG site within the searched area.

Site	Address	Map ID
OM GUASTI LLC	2830 OLD BROOKSIDE ROAD	454-10

RCRA NonGen / NLR: RCRAInfo is EPA's comprehensive information system, providing access to data supporting the Resource Conservation and Recovery Act (RCRA) of 1976 and the Hazardous and Solid Waste Amendments (HSWA) of 1984. The database includes selective information on sites which generate, transport, store, treat and/or dispose of hazardous waste as defined by the Resource Conservation and Recovery Act (RCRA). Non-Generators do not presently generate hazardous waste.

A review of the RCRA NonGen / NLR list, as provided by EDR, and dated 07/11/2013 has revealed that there are 15 RCRA NonGen / NLR sites within the searched area.

Site	Address	Map ID
WESTERN PUMPING	***1334 N VINE***	***71-3***
CHEVRON STATION NO 99131	***1544 E 4TH ST***	***130-4***
CIRCLE K STORE #219	***19060 VALLEY BLVD***	***192-16***
CHEVRON STATION NO 98646	***18745 VALLEY BLVD***	***196-16***
MOSS BROS FORD	***1900 W VALLEY BLVD***	***202-17***
CIRCLE K STORE #347	***16485 VALLEY BLVD***	***245-15***

EXECUTIVE SUMMARY

Site	Address	Map ID
YELLOW TRANSPORTATION	***10223 CALABASH AVE***	***370-13***
M AND M MUFFLER AND AUTO	***1915 S TIPPECANOE AVE***	***397-20***
ROLLINGS LEASING	***4017 GUASTI RD***	***522-11***
PENSKE TRUCK LEASING	***4017 GUASTI RD***	***522-11***
CIRCLE K STORE #498	***25403 REDLANDS BLVD***	***581-21***
CERTIFIED ENVIRONMENTAL TRNSPT	***15568 SLOVER AVE***	***592-14***
THE COMPLETE LOGISTICS CO	***13831 SLOVER AVE***	***627-13***
CHEVRON STATION NO 98167	***120 THE TERRACE***	***641-23***
JIM GLAZE AUTO CENTER	***420 W REDLANDS BLVD***	***713-23***

ERNS: The Emergency Response Notification System records and stores information on reported releases of oil and hazardous substances. The source of this database is the U.S. EPA.

A review of the ERNS list, as provided by EDR, and dated 12/31/2012 has revealed that there are 5 ERNS sites within the searched area.

Site	Address	Map ID
Not reported	I-10 AT EUCLID AVE	40-3
Not reported	1521 E. 4TH ST.	130-4
Not reported	WB I-10 AT ARCHIBALD OF	363-10
Not reported	E/B I-1O WEST OF CALIFO	401-21
Not reported	10288 CALABASH AVE.	417-13

HMIRS: The Hazardous Materials Incident Report System contains hazardous material spill incidents reported to the Department of Transportation. The source of this database is the U.S. EPA.

A review of the HMIRS list, as provided by EDR, and dated 12/31/2012 has revealed that there is 1 HMIRS site within the searched area.

Site	Address	Map ID
Not reported	WATERMAN/REDLANDS	560-20

US BROWNFIELDS: The EPA's listing of Brownfields properties from the Cleanups in My Community program, which provides information on Brownfields properties for which information is reported back to EPA, as well as areas served by Brownfields grant programs.

A review of the US BROWNFIELDS list, as provided by EDR, and dated 06/24/2013 has revealed that there is 1 US BROWNFIELDS site within the searched area.

Site	Address	Map ID
SANTA FE DEPOT	***455 N. 6TH STREET***	***275-18***

EXECUTIVE SUMMARY

TRIS: The Toxic Chemical Release Inventory System identifies facilities that release toxic chemicals to the air, water, and land in reportable quantities under SARA Title III, Section 313. The source of this database is the U.S. EPA.

A review of the TRIS list, as provided by EDR, and dated 12/31/2011 has revealed that there is 1 TRIS site within the searched area.

Site	Address	Map ID
AMERON WIND TOWERS DIV	***13032 SLOVER AVENUE***	***533-12***

FTTS: FTTS tracks administrative cases and pesticide enforcement actions and compliance activities related to FIFRA, TSCA and EPCRA (Emergency Planning and Community Right-to-Know Act) over the previous five years. To maintain currency, EDR contacts the Agency on a quarterly basis.

A review of the FTTS list, as provided by EDR, and dated 04/09/2009 has revealed that there is 1 FTTS site within the searched area.

Site	Address	Map ID
COLTON JOINT UNIFIED SCHOOL DI	1313 W VALLEY BLVD	306-18

PADS: The PCB Activity Database identifies generators, transporters, commercial storers and/or brokers and disposers of PCBs who are required to notify the United States Environmental Protection Agency of such activities. The source of this database is the U.S. EPA.

A review of the PADS list, as provided by EDR, and dated 11/01/2012 has revealed that there is 1 PADS site within the searched area.

Site	Address	Map ID
COLTON CITY ELEC DEPT	***150 S 10TH ST***	***561-18,19***

FINDS: The Facility Index System contains both facility information and "pointers" to other sources of information that contain more detail. These include: RCRIS; Permit Compliance System (PCS); Aerometric Information Retrieval System (AIRS); FATES (FIFRA [Federal Insecticide Fungicide Rodenticide Act] and TSCA Enforcement System, FTTS [FIFRA/TSCA Tracking System]; CERCLIS; DOCKET (Enforcement Docket used to manage and track information on civil judicial enforcement cases for all environmental statutes); Federal Underground Injection Control (FURS); Federal Reporting Data System (FRDS); Surface Impoundments (SIA); TSCA Chemicals in Commerce Information System (CICS); PADS; RCRA-J (medical waste transporters/disposers); TRIS; and TSCA. The source of this database is the U.S. EPA/NTIS.

A review of the FINDS list, as provided by EDR, and dated 03/08/2013 has revealed that there are 192 FINDS sites within the searched area.

Site	Address	Map ID
ROGER SMITH CHEVRON	***388 S MOUNTAIN AVE***	***14-3***
TRANS CONTAINER CORP	***1252 EAST SEVENTH ST***	***19-4***
TEXACO SERVICE STATION	***5289 MORENO***	***29-2***
PACTRA COATINGS	***420 S 11TH AVE***	***30-4***
FIRESTONE STORE #2266	9201 CENTRAL AVE	36-2
MONTCLAIR PLAZA	***5060 MONTCLAIR PLAZA LN***	***41-2***

EXECUTIVE SUMMARY

Site	Address	Map ID
WESTERN PUMPING	*1334 N VINE*	*71-3*
COSTCO WHOLESALE NO 686	*9404 CENTRAL AVE*	*78-2*
RYDER TRUCK RENTAL	*1384 E 5TH ST*	*95-4*
SHELL SERVICE STATION	*806 S INDIAN HILL*	*96-1*
CLAREMONT TOYOTA	*508 AUTO CTR DR*	*97-1*
CLAREMONT ONE HR CLNR-SOUTH	*424 CLAREMONT CENTER DR*	*98-1*
CLAREMONT FORD TOYOTA	*660 CLAREMONT CENTER DR*	*102-1*
CLAREMONT AUTO CENTER	*620 CLAREMONT CENTER DR*	*103-1*
TESORO GASOLINE DIGAS POMONA	*1975 N INDIAN HILL BLVD*	*108-1*
EXPO 603	*1955 INDIAN HILL*	*108-1*
VINEYARD MEDICAL GROUP	*9675 MONTE VISTA AVE*	*114-2*
SPOTLESS CLEANERS	*1351 E 4TH ST*	*123-4*
US FAMILY CARE MEDICAL CENTER	*5000 SAN BERNARDINO RD*	*127-2*
SHELL SERVICE STATION	1521 E FOURTH ST	130-4
CHEVRON STATION NO 99131	*1544 E 4TH ST*	*130-4*
RITE AID NO 5602	*1841 E 4TH ST*	*131-5*
TONYS DRY CLEANERS	*1925 E 4TH ST*	*131-5*
U S FAMILY CARE MONTCLAIR URGE	*4950 SAN BERNARDINO ST*	*133-2*
BOSCH KIA	*10025 SIERRA AVENUE*	*159-15*
J & R FLEET SERVICES	*18244 VALLEY BLVD*	*162-14*
CHEVRON STATION NO 207675	*791 N MILLIKEN AVE*	*169-11*
ARCO FACILITY NO 01815	*10087 SIERRA AVE*	*174-15*
P S TRUCK SUPPLY INC	*245 E VALLEY BLVD*	*183-17*
ARCO FACILITY NO 09695	*111 W VALLEY BLVD*	*183-17*
CHEVRON STATION NO 96969	*101 E VALLEY BLVD*	*183-17*
UNIVERSAL MACK SALES SERVICE	*220 N REX FORD*	*186-17,18*
INLAND EMPIRE TOYOTA	*1700 VALLEY RD*	*186-17,18*
CIRCLE K STORE #219	*19060 VALLEY BLVD*	*192-16*
BLOOMINGTON CARBURATOR	*18966 VALLEY BLVD B*	*192-16*
ARTUROS TAILOR & DRY CLEANERS	*19059 VALLEY BLVD STE*	*192-16*
CHEVRON STATION NO 98646	*18745 VALLEY BLVD*	*196-16*
VALLEY CLEANERS	*18610 VALLEY BLVD*	*199-16*
TRANS AMERICAN EXPRESS	*18324 VALLEY BLVD*	*201-16*
MOSS BROTHERS FORD	*1900 W VALLEY BLVD*	*202-17*
ALL TUNE AND LUBE	*17866 VALLEY BLVD NO 3*	*209-16*
LAGUGA EQUIP	*17847 VALLEY BLVD*	*209-16*
THREE BROTHERS AUTO AND TRUCK	*17565 VALLEY BLVD*	*217-15*
DONS AUTO CENTER	*16282 VALLY BLVD*	*226-15*
SO CALIF GAS CO/FONTANA BASE	*16231 VALLEY BLVD*	*229-15*
SUNRISE FORD	*16005 VALLEY BLVD*	*234-14*
REPO RANCH	*15836 VALLEY BLVD*	*236-14*
ACTION CONSTRUCTIN MACHINERY	*15335 VALLEY BLVD*	*240-14*
CONTINENTAL	*17089 VALLEY BLVD*	*243-15*
CIRCLE K STORE #347	*16485 VALLEY BLVD*	*245-15*
PEP BOYS #680	*16711 VALLEY BLVD*	*246-15*
EXPO NUMBER 600	*16721 VALLEY BLVD*	*246-15*
CIRCLE K STORE #489	*14906VALLEY BLVD*	*247-14*
DIESEL POWER SYSTEMS	*15015 VALLEY*	*247-14*
MACIAS TRUCK REPAIR	*14959 VALLEY BLVD*	*247-14*
MAINE ENTERPRISES	*14887 VALLEY BLVD*	*247-14*
BUTLER FLEET SERVICE	*14714 VALLEY BLVD*	*248-13,14*
CHATFIELD-CLARK CO INC	*14614 VALLY BLVD*	*254-13*
BIG RIG TRUCK REPAIR	*14578 VALLEY BLVD*	*254-13*
SCOTT EQUIPMENT INC	*14635 VALLEY BLVD*	*254-13,14*
EMPIRE FORD NEW HOLLAND INC	*14635 VALLEY BLVD*	*254-13,14*
SOUTHWEST TRUCK REPAIR	*14887 E VALLEY*	*255-13*

EXECUTIVE SUMMARY

Site	Address	Map ID
VALLEY AUTO CENTER	*15689 VALLEY BLVD*	*260-14*
UTILITY TRAILER SALES CO	*15567 VALLEY BLVD*	*261-14*
GREEN INDUSTRIAL PAINTING INCO	*3045 EAST G STREET*	*262-10*
VERIZON LOGISTICS DIV OF GTE C	*2970 E INLAND EMPIRE BL*	*262-10*
GENERAL TELEPHONE OF CA	*2970 EAST G ST*	*262-10*
MAURY MICROWAVE CORP	*2900 INLAND EMPIRE BLVD*	*269-10*
SHELL SERVICE STATION	*1600 W VALLEY*	*273-18*
SANTA FE DEPOT	*455 N. 6TH STREET*	*275-18*
TRADER PUBLICATIONS	*5536 INLAND EMPIRE BLVD*	*283-12*
B AND G AUTO SALES	*1630 W VALLEY BLVD*	*289-17,18*
SCRIPTO TOKAI CORP	*11591 ETIWANDA AVE*	*291-12*
TEXACO SERVICE STATION	*10115 SIERRA AVE*	*292-15*
PACIFIC BELL	*433 N LA CADENA DR*	*299-18*
AMERICAN THERMAL GUARD	*388 N 6TH ST*	*303-18*
CHEVRON STATION 92514	*1220 ALABAMA ST*	*308-22*
U HAUL CENTER OF REDLANDS	*1200 ALABAMA*	*308-22*
TEC OF CALIFORNIA	*14085 VALLEY BLVD*	*309-13*
EXXONMOBIL OIL CORP.	540 N VINEYARD AVE	315-10
TEXACO SERVICE STATION	*501 N VINEYARD*	*315-10*
CIRCLE K STORE #627	*990 VALLEY BLVD*	*323-18*
FELIPES TRUCK	*17869 TAYLOR AVE*	*325-16*
CITY OF COLTON	*344 N 10TH ST*	*341-19*
PHARAOHS LOST KINGDOM	*1101 N CALIFORNIA ST*	*352-21*
INDIAN KNOLL MACHINE SHOP	*266 N VALLEY BLVD*	*366-18*
FELIPE MARQUEZ TRUCK REPAIR	16148 WASHINGTON ST	369-14,15
SHELL SERVICE STATION	*1930 S WATERMAN AVE*	*374-20*
COMPUTERIZED DIAGNOSTIC IMAGIN	*1884 BUSINESS CENTER DR*	*380-20*
A F TIRE SERVICE	*10283 CHERRY AVE*	*394-13*
M AND M MUFFLER AND AUTO	*1915 S TIPPECANOE AVE*	*397-20*
ARCO FACILITY NO 09715	*1945 TIPPECANOE AVE*	*397-20*
SHELL SERVICE STATION	*1973 TIPPECANOE AVE*	*397-20*
UPS SUPPLY CHAIN SOLUTIONS	5300 SHEA CENTER DRIVE	399-12
A AND A SPECIALTIES INC	*5100 SHEA CENTER DRIVE*	*406-12*
BUDGET TRUCK RENTAL COLTON	*363 E VALLEY BLVD*	*418-19*
COLTON RADIATOR & AIR COND INC	*455 E VALLEY BL*	*418-19*
MARK CHRISTOPHER CHEVROLET	*2131 E D ST*	*419-10*
JACK FEELY VW	*1790 INDUSTRIAL PK AVE*	*424-22*
PACE MEMBERSHIP WHSE 41	*885 E HARRIMAN PL*	*438-20*
MCCALLA BROS	*980 NEVADA ST*	*440-22*
4 WEST 4X4	*643 E VALLEY*	*442-19*
COLTON TRK TERMINAL GARAGE	*863 E VALLEY BLVD*	*457-19*
HOSPITALITY CLEANERS	*2009 S DINERS CT*	*463-20*
SHELL SERVICE STATION	*941 CALIFORNIA*	*467-21*
TSMT	*15732 BOYLE*	*468-14*
ROYAL DIESEL SVC	*10381 REDWOOD*	*473-13,14*
METRO NISSAN OF REDLANDS	*1855 INDUSTRIAL PARK AV*	*476-22*
BMCA INSULATION PRODUCTS INC	*300 N HAVEN AVE*	*480-11*
TRI CITY CLEANERS	*1434 W INDUSTRIAL PARK*	*498-22*
SHELL SERVICE STATION	1600 INDUSTRIAL PARK AV	503-22
TOM BELL CHEVROLET	*800 ALABAMA ST*	*503-22*
A A A ENGINE REBUILDING	*1521 REDLANDS*	*503-22*
A AND H SPECIALIST	*1647 W REDLANDS BLVD*	*503-22*
MIDAS MUFFLAR	*1639 W REDLANDS BLVD*	*503-22*
TRANSAMERICA TRANSPORT INC	*14750 BOYLE AVE*	*512-14*
ARCO FACILITY NO 09716	*902 ORANGE ST*	*513-23*
CALIFORNIA REBUILD AUTO	*4035 E GUASTI RD STE 30*	*522-11*

EXECUTIVE SUMMARY

Site	Address	Map ID
INLAND EMPIRE DRIVELINE SERVIC	*4035 E GUASTI RD #301*	*522-11*
PENSKE TRUCK LEASING	*4017 GUASTI RD*	*522-11*
PORTER CABLE	*3949 GUASTI RD UNIT A*	*524-11*
ARCO FACILITY NO 05222	*101 N VINEYARD AVE*	*529-10*
MAINE ENTERPRISES	*10417 CALABASH AVE NO 5*	*530-13*
AMERON WIND TOWERS DIV	*13032 SLOVER AVENUE*	*533-12*
DEWEY PEST CONTROL	*154 S MT VERNON DRIVE*	*535-19*
PACIFIC CORRUGATED PIPE CO	*13680 SLOVER AVENUE*	*540-13*
HI TECH REBUILT ENGINES INC	*10462 ELM AVE*	*545-14*
CHEVRON STATION 92786	*24910 W REDLANDS AVE*	*546-20*
DIETERICH INTL TRUCKS	*2200 E STEEL RD*	*549-19,20*
CLEANERS FOR LESS	*2094 W REDLANDS BLVD*	*551-21*
HERTZ PENSKE TRUCK LEASING INC	*14228 SLOVER*	*552-13*
LOMA LINDA RADIATOR	*25473 REDLANDS BLVD*	*553-21*
6484 RB8	2300 STEEL RD	558-19,20
ARCO FACILITY NO 05214	*305 E REDLANDS BLVD*	*560-20*
COLTON CITY ELEC DEPT	*150 S 10TH ST*	*561-18,19*
ALL AMERICAN SPORTS CLUB	*195 REDLANDS BLVD*	*562-20*
AUTOEXPO	*195 E REDLANDS BLVD*	*562-20*
QUALITY CONTROL PLATING	*4425 E AIRPORT DR*	*563-11*
TRUCK N PARTS	*14320 SLOVER*	*565-13*
NORTH AMERICAN TRUCK STOP	*14320 SLOVER AVE*	*565-13*
TONYS EXPRESS INC	*10505 ALMOND AVE*	*565-13*
NORDSKOG ELECTRIC VEHICLE DIVI	*26701 REDLANDS BLVD*	*566-21*
USPS VEHICLE MAINTENANCE FACIL	*1900 W REDLANDS BLVD*	*568-22*
SPREEN HONDA	*25050 REDLANDS*	*573-20,21*
ADVANTAGE AUDI	*25072 REDLANDS BLVD*	*573-20,21*
QUAID HARLEY DAVIDSON	*25160 REDLANDS BLVD*	*574-20,21*
IMPORT AUTOMOTIVE	*25151 W REDLANDS BLVD*	*574-20,21*
CIRCLE K STORE #498	*25403 REDLANDS BLVD*	*581-21*
RMCCUE IMPORTED MTR CARS	*100 REDLANDS BLVD*	*583-20*
WINSTON TIRE NO 124	*410 W COLTON*	*587-23*
ERGON ASPHALT AND EMULSIONS IN	*14929 SLOVER AVE*	*590-14*
CAL PIPELINE	*15460 SLOVER AVE*	*591-14*
CERTIFIED ENVIRONMENTAL TRNSPT	*15568 SLOVER AVE*	*592-14*
RUSH TRUCK CENTER FONTANA	*14490 SLOVER AVE*	*593-13*
CIRCLE K STORE #514	*14527 SLOVER ST*	*594-13*
JOHN DAVIS AUTO	*1633 H W REDLANDS BLVD*	*599-22*
OLIVEROS TRUCK REPAIR	*10576 LIVE OAK*	*603-14*
LEND LEASE FACILITY	*14 416 SLOVER*	*604-13*
COAST EXPRESS INC	*14396 SLOVER AVE*	*604-13*
WESTERN STATE TRUCK REPAIR	*14387 SLOVER AVE*	*604-13*
REDLANDS TIRE SVC	*828 W COLTON AVE*	*611-22,23*
DUTCH GIRL DRY CLEANERS	*34 W COLTON AVE*	*619-23*
THREE B FREIGHT SERVICE INC	*13866 SLOVER AVE*	*625-13*
THE COMPLETE LOGISTICS CO	*13831 SLOVER AVE*	*627-13*
ERICKSON INC. - FONTANA	*13738 SLOVER AVE.*	*629-13*
HI-V INC	*13489 SLOVER*	*631-13*
EPCO WESTERN DIVISION	*13489 SLOVER BLDG E*	*631-13*
UNION CARHIDE INDUSTRIAL GASES	*12866 AIRPORT DRIVE*	*633-12*
UNION CARBIDE CORP LINDE	*12878 AIRPORT DRIVE*	*633-12*
RIVERSIDE LIFT CO	*181 S WINEVILLE AVE STE*	*637-12*
AMERON-PRICE CO	*13189 SLOVER AVE*	*639-12,13*
CHEVRON STATION NO 98167	*120 THE TERRACE*	*641-23*
ALL TRANSMISSIONS	*1467 W REDLANDS BLVD*	*642-22*
COMMERCIAL TRUCK SVC	*550 E CAROLINE*	*655-20*

EXECUTIVE SUMMARY

Site	Address	Map ID
PACIFIC RAIL INDUSTRIES	***785 E M ST***	***657-19***
REIDS HONDA DOCTOR	***345 W PEARL***	***666-23***
FINISHING PLUS INC	***251 S KETTERING DR***	***667-12***
JERRY MURPHYS REDLANDS DODGE	***1267 W REDLANDS BLVD***	***668-22***
ECONO LUBE N TUNE NO 65	***2225 CLUB WAY***	***669-20***
CHUCKS AUTO RPR	***611 TENNESSEE***	***671-22***
SALERNOS SERVICENTER	***609 3RD ST***	***675-23***
COSTCO WHOLESALE NO 27	***125 E. CLUB CENTER DRIV***	***684-20***
BARNETTS AUTO ELECTRIC	***1109 W REDLANDS BLVD***	***685-22***
TOM BELL COLLISION CENTER	***1139 REDLANDS BLVD***	***686-22***
PATS RADIATOR SHOP	***526 TEXAS STREET***	***687-22,23***
DIETRICH INDUSTRIES INC	***2001 COOLEY DR***	***689-19***
REDLANDS AUTO ELECTRIC	***349 N EUREKA***	***709-23***
TOP TRANSMISSIONS	***860 W REDLANDS BLVD A1***	***710-22,23***
JIM GLAZE AUTO CENTER	***420 W REDLANDS BLVD***	***713-23***
HONDA OF REDLANDS	***405 W REDLANDS BLVD***	***713-23***
JIM GLAZE INC MAZDA	***500 W REDLANDS***	***715-23***
TENAX	***707 E STATE ST***	***723-23***

RMP: When Congress passed the Clean Air Act Amendments of 1990, it required EPA to publish regulations and guidance for chemical accident prevention at facilities using extremely hazardous substances. The Risk Management Program Rule (RMP Rule) was written to implement Section 112(r) of these amendments. The rule, which built upon existing industry codes and standards, requires companies of all sizes that use certain flammable and toxic substances to develop a Risk Management Program, which includes a(n): Hazard assessment that details the potential effects of an accidental release, an accident history of the last five years, and an evaluation of worst-case and alternative accidental releases; Prevention program that includes safety precautions and maintenance, monitoring, and employee training measures; and Emergency response program that spells out emergency health care, employee training measures and procedures for informing the public and response agencies (e.g the fire department) should an accident occur.

A review of the RMP list, as provided by EDR, and dated 05/08/2012 has revealed that there are 5 RMP sites within the searched area.

Site	Address	Map ID
HERBERT E. GLEICKE TRUST UPLAN	420 SOUTH 11TH AVE.	30-4
ARRHOWHEAD REGIONAL MEDICAL CE	400 NORTH PEPPER	161-18
CSM BAKERY PRODUCTS	2111 WEST VALLEY BLVD.	200-17
TELCO FOOD PRODUCTS, INC.	2111 WEST VALLEY BLVD.	200-17
CONAGRA FLOUR MILLING COMPANY	2020 STEEL ROAD	680-19,20

US AIRS: The database is a sub-system of Aerometric Information Retrieval System (AIRS). AFS contains compliance data on air pollution point sources regulated by the U.S. EPA and/or state and local air regulatory agencies. This information comes from source reports by various stationary sources of air pollution, such as electric power plants, steel mills, factories, and universities, and provides information about the air pollutants they produce. Action, air program, air program pollutant, and general level plant data. It is used to track emissions and compliance data from industrial plants.

A review of the US AIRS list, as provided by EDR, and dated 01/23/2013 has revealed that there is 1

US AIRS site within the searched area.

Site	Address	Map ID
DUNCAN BROS INC	***1966 S DATE ST***	***439-17***

STATE AND LOCAL RECORDS

SCH: This category contains proposed and existing school sites that are being evaluated by DTSC for possible hazardous materials contamination. In some cases, these properties may be listed in the CalSites category. depending on the level of threat to public health and safety or the. environment they pose.

A review of the SCH list, as provided by EDR, and dated 09/05/2013 has revealed that there are 2 SCH sites within the searched area.

Site	Address	Map ID
CACTUS ELEMENTARY SCHOOL	***10050 CACTUS AVENUE***	***166-17***
CACTUS MIDDLE SCHOOL	***VALLEY BOULEVARD/CACTUS***	***218-17***

SWF/LF: The Solid Waste Facilities/Landfill Sites records typically contain an inventory of solid waste disposal facilities or landfills in a particular state. The data come from the Integrated Waste Management Board's Solid Waste Information System (SWIS) database.

A review of the SWF/LF list, as provided by EDR, and dated 08/19/2013 has revealed that there is 1 SWF/LF site within the searched area.

Site	Address	Map ID
INLAND REGIONAL MRF & TS	2059 EAST STEEL ROAD	649-19

WMUDS/SWAT: The Waste Management Unit Database System is used for program tracking and inventory of waste management units. The source is the State Water Resources Control Board.

A review of the WMUDS/SWAT list, as provided by EDR, and dated 04/01/2000 has revealed that there are 3 WMUDS/SWAT sites within the searched area.

Site	Address	Map ID
SAN JOSE DISP SITE	4500 SAN JOSE ST	51-2
LANDFILL, WATERMAN	VNADERBILT & CARNEGIE	345-20
BRINE FACBLOOMINGTON-CLOSING	***10380 ALDER AVE***	***470-16***

EXECUTIVE SUMMARY

WDS: California Water Resources Control Board - Waste Discharge System.

A review of the WDS list, as provided by EDR, and dated 06/19/2007 has revealed that there are 29 WDS sites within the searched area.

Site	Address	Map ID
MONTCLAIR WOOD CORP	***9051 DEL MAR AVE***	***13-2***
DREWS ENERGY FACILITY	***559 S PEPPER AVE***	***161-18***
MCNEILUS TRUCK & MFG INC	***401 N PEPPER AVE***	***161-18***
CO-ARROWHEAD REG.MED.CTR	***400 N PEPPER AVE***	***161-18***
FEDERAL EXPRESS CORP	***280 W VALLEY BLVD***	***182-17***
TRUCK REPAIRFONTANA	***14578 VALLEY BLVD***	***254-13***
ARCHER DANIELS MIDLAND-COLTON	***455 N 6TH ST***	***275-18***
JOHNSON-BATEMAN COMPANY INC.	***5125 ONTARIO MILLS PKWY***	***278-12***
YELLOW TRANSPORTATION	***10223 CALABASH AVE***	***370-13***
WERNER ENTERPRISES	***10251 CALABASH AVE***	***370-13***
GENE BELK FRUIT PACKERS	***10380 ALDER AVE***	***470-16***
BRINE FACBLOOMINGTON-CLOSING	***10380 ALDER AVE***	***470-16***
BMCA INSULATION PRODUCTS INC	***300 N HAVEN AVE***	***480-11***
ALL & ONE AUTO WRECKING	***10554 HEMLOCK AVE***	***531-14***
PACIFIC CORRUGATED PIPE CO	***13680 SLOVER AVENUE***	***540-13***
HALLMARK SOUTHWEST CORP	***25525 REDLANDS BLVD***	***553-21***
QUALITY CONTROL PLATING	***4425 E AIRPORT DR***	***563-11***
NORTH AMERICAN VAN LINES	***14320 SLOVER AVENUE***	***565-13***
TONYS EXPRESS INC	***10505 ALMOND AVE***	***565-13***
PRO EXPRESS	***14580 SLOVER AVE***	***594-13***
EIGHT POINT TRAILER CORP.	***14770 SLOVER AVE.***	***596-14***
STATE IRON & METAL	***14187 SLOVER AVE***	***613-13***
APEX BULK COMMODITIES	***14080 SLOVER AVE***	***614-13***
SUN EXPRESS	***13866 SLOVER AVE***	***625-13***
FONTANA	***13792 SLOVER AV***	***627-13***
ECOLOGY CONTROL INDUSTRIES	***13738 SLOVER AVE MECHAN***	***629-13***
THERMAL DYNAMICS CORP	***4850 E AIRPORT DR***	***634-12***
PACIFIC RAIL INDUSTRIES	***785 E M ST***	***657-19***
TRANSPORTATION	***955 E CITRUS AVE***	***726-23***

LUST: The Leaking Underground Storage Tank Incident Reports contain an inventory of reported leaking underground storage tank incidents. The data come from the State Water Resources Control Board Leaking Underground Storage Tank Information System.

A review of the LUST list, as provided by EDR, and dated 07/26/2013 has revealed that there are 157 LUST sites within the searched area.

Site	Address	Map ID
MOBIL OIL Status: Completed - Case Closed	***411 S MOUNTAIN***	***14-3***
Not reported Status: Completed - Case Closed	***411 SOUTH MOUNTAIN RD***	***14-3***
EXXON SERVICE STATION #3532 Status: Completed - Case Closed	5209 MORENO AVE	28-2
SHELL SERVICE STATION	5289 MORENO STREET	29-2
TEXACO SERVICE STATION Status: Completed - Case Closed	***5289 MORENO***	***29-2***

EXECUTIVE SUMMARY

Site	Address	Map ID
PACTRA COATINGS	***420 S 11TH AVE***	***30-4***
REBEL BRANDS INC	***420 S 11TH AVE***	***30-4***
Status: Completed - Case Closed		
PARNELLI JONES INC	***9201 CENTRAL AVE***	***36-2***
Status: Completed - Case Closed		
MOBIL #18-GP2 FORMER #11-GP2	747 INDIAN HILL BLVD S	81-1
Status: Completed - Case Closed		
UNION OIL SERVICE STATION #526	9494 CENTRAL AVE	87-2
Status: Completed - Case Closed		
UNOCAL 76 STN #5263	***9494 CENTRAL AVE***	***87-2***
RYDER TRUCK RENTAL	***1384 E 5TH ST***	***95-4***
Status: Completed - Case Closed		
T C I LEASING	1384	95-4
SHELL SERVICE STATION	806 INDIAN HILL BLVD. S	96-1
Status: Completed - Case Closed		
CLAREMONT ACURA	***601 CLAREMONT CENTER***	***99-1***
Status: Completed - Case Closed		
CLAREMONT FORD TOYOTA	***660 CLAREMONT CENTER DR***	***102-1***
CLAREMONT FORD	660 CLAREMONT CENTER DR	102-1
Status: Completed - Case Closed		
CLAREMONT AUTO CENTER	***620 CLAREMONT CENTER DR***	***103-1***
CLAREMONT FORD	620 CLAREMONT CENTER	103-1
Status: Completed - Case Closed		
QUALITY GAS STATION	***1975 INDIAN HILL BLVD***	***108-1***
QUALITY GAS STATION	1975 INDIAN HILL BLVD	108-1
Status: Completed - Case Closed		
ARCO #1584	1245 04TH	119-4
BPL GROUP	***1245 E 4TH ST***	***119-4***
Status: Completed - Case Closed		
FAST FUEL SERVICE STATION #920	1315 4TH ST	123-4
Status: Open - Site Assessment		
UNION OIL SERVICE STATION #536	***1425 E 4TH ST***	***128-4***
Status: Completed - Case Closed		
TEXACO FOOD MART	1440 FOURTH STREET	128-4
Status: Completed - Case Closed		
GONZALO A MIRAMONTEZ	***1565 E 4TH ST***	***130-4***
Status: Completed - Case Closed		
ARCO STATION # 1981	1565 4TH STREET	130-4
Status: Completed - Case Closed		
ONTARIO FIRE STATION #5	1530	130-4
ONTARIO FIRE STATION #5	***1530 E 4TH ST***	***130-4***
Status: Completed - Case Closed		
CHEVRON #9-9131	1544	130-4
99131	***1544 E 4TH ST***	***130-4***
Status: Completed - Case Closed		
CITY RENTALS	1035 VINEYARD AVENUE	131-5
Status: Completed - Case Closed		
BEACON TRUCK STOP #51-8	4330 INLAND EMPIRE BLVD	160-11

EXECUTIVE SUMMARY

Site	Address	Map ID
MERIT OIL COMPANY	***10065 ALDER***	***167-16***
Status: Completed - Case Closed		
UNOCAL #5281	705 ARCHIBALD	178-10
UNOCAL 76 STN #5281	***705 N ARCHIBALD***	***178-10***
Status: Completed - Case Closed		
TEXACO SERVICE STATION	120 VALLEY	183-17
TEXACO SERVICE STATION	120 W VALLEY BLVD	183-17
Status: Completed - Case Closed		
RIALTO, CITY OF (TEXACO)	102 E VALLEY BLVD	183-17
Status: Completed - Case Closed		
THRIFTY OIL #323/ ARCO #9695	111 VALLEY BLVD	183-17
I-10 TRUCK STOP	195 VALLEY BOULEVARD EA	183-17
Status: Completed - Case Closed		
THRIFTY OIL CO #323	***111 W VALLEY***	***183-17***
Status: Completed - Case Closed		
96969	***101 E VALLEY BLVD***	***183-17***
Status: Completed - Case Closed		
CHEVRON #9-6969	101 VALLEY BLVD	183-17
RIALTO, CITY OF (TEXACO)	102 VALLEY	183-17
CHEVRON #9-8646	18745	196-16
98646	***18745 VALLEY BLVD***	***196-16***
Status: Completed - Case Closed		
TELCO FOODS	2111 VALLEY BOULEVARD W	200-17
Status: Completed - Case Closed		
CLEM-TRANS, INC.	***213 W VALLEY BLVD***	***211-17***
Status: Completed - Case Closed		
CLEM TRANS INC	213 VALLEY BLVD.	211-17
ARCO STATION #166	***16111 VALLEY BLVD***	***228-14,15***
Status: Completed - Case Closed		
CALABASAS PROP/NUGENT PROP	16111 VALLEY BLVD	228-14,15
GASCO SERVICE STATION #595	***16081 VALLEY BLVD***	***232-14***
Status: Completed - Case Closed		
GASCO #595	16081 VALLEY BOULEVARD	232-14
CARNIVAL TIME SHOWS INC	***15513 VALLEY BLVD***	***238-14***
Status: Completed - Case Closed		
TRUCK ROOST	***15252 VALLEY BLVD***	***242-14***
Status: Completed - Case Closed		
MOBIL STATION	***14518 VALLEY***	***255-13***
Status: Completed - Case Closed		
GREENS INDUSTRIAL PAINTING	3045 G STREET	262-10
Status: Completed - Case Closed		
SHELL SERVICE STATION	1600 VALLEY BOULEVARD W	273-18
Status: Completed - Case Closed		
EXXON SERVICE STATION #3102	1280 ALABAMA ST	276-22
Status: Completed - Case Closed		
BEACON TRUCK STOP #51-8	4330 E INLAND EMPIRE BL	277-11
Status: Completed - Case Closed		
BINGO TRUCK STOP #51-8	***4330 E G ST***	***277-11***
Status: Completed - Case Closed		

EXECUTIVE SUMMARY

Site	Address	Map ID
TEXACO SERVICE STATION	***10115 SIERRA***	***292-15***
Status: Completed - Case Closed		
TEXACO SERVICE STATION	***10115 SIERRA AVE***	***292-15***
S B C F D CENTRAL VALLEY #76	10174 MAGNOLIA ST	293-16
S B C F D CENTRAL VALLEY #76	10174 MAGNOLIA ST	293-16
Status: Completed - Case Closed		
SELLERS CHEVRON #9-2514	1220 ALABAMA ST	308-22
Status: Completed - Case Closed		
U-HAUL CENTER OF REDLANDS	1200 ALABAMA ST	308-22
Status: Completed - Case Closed		
LOMA LINDA OIL COMPANY	1880 MOUNTAIN VIEW AVE	314-21
LOMA LINDA OIL COMPANY	1880 MOUNTAIN VIEW AVE	314-21
Status: Completed - Case Closed		
TEXACO SERVICE STATION	501 VINEYARD AVE	315-10
Status: Completed - Case Closed		
TEXACO SERVICE STATION	501 VINEYARD AVENUE NOR	315-10
EXXON SERVICE STATION #7-2886	***501 N VINEYARD***	***315-10***
Status: Completed - Case Closed		
ARCO #1569	792 VALLEY	338-18
ARCO #1569 (FORMER)	792 VALLEY BOULEVARD WE	338-18
Status: Open - Eligible for Closure		
BALTAZAR CERVANTES	***792 W VALLEY BLVD***	***338-18***
Status: Completed - Case Closed		
COLTON UNIFIED SCHOOL DISTRICT	777 VALLEY BLVD	338-18
COLTON UNIFIED SCHOOL DISTRICT	***777 W VALLEY BLVD***	***338-18***
Status: Completed - Case Closed		
TRUCK TOWN	***10238 CHERRY AVE***	***364-13***
Status: Completed - Case Closed		
WERNER ENTERPRISES	***10251 CALABASH AVE***	***370-13***
Status: Completed - Case Closed		
WATERMAN SHELL	***1930 S WATERMAN AVE***	***374-20***
Status: Completed - Case Closed		
SHELL STATION	1930 WATERMAN AVENUE	374-20
Status: Open - Verification Monitoring		
BUDGET RENT A CAR	203	379-20
Status: Completed - Case Closed		
MOBIL #18-HTQ	130 VALLEY BLVD	387-18
Status: Completed - Case Closed		
FORMER M&M SMOG AND MUFFLER	1915 EAST TIPPECANOE AV	397-20
Status: Open - Assessment & Interim Remedial Action		
THRIFTY OIL #345	1945	397-20
Not reported	***1945 SOUTH TIPPECANOE***	***397-20***
Status: Completed - Case Closed		
SHELL SERVICE STATION	***1973 TIPPECANOE AVE***	***397-20***
Status: Completed - Case Closed		
SHELL SERVICE STATION	10359 TIPPECANOE	397-20
VIRGIL O. SULLIVAN	10359 TIPPECANOE	397-20
Status: Completed - Case Closed		

EXECUTIVE SUMMARY

Site	Address	Map ID
CAL WAL GYSPSIM SUPPLY Status: Completed - Case Closed	125 N 9TH ST	420-18,19
CALWAL GYPSUM SUPPLY	125 09TH	420-18,19
UNOCAL STN Status: Completed - Case Closed	***1950 S WATERMAN***	***436-20***
SOUTHERN PACIFIC TRAN/CLT Status: Completed - Case Closed	***200 MARION WAY***	***444-17***
RICH OIL CO., INC Status: Completed - Case Closed	1029 ORANGE ST	446-23
VALLEY MOTOR SPORTS Status: Completed - Case Closed	***847 E VALLEY BLVD***	***457-19***
TRUCKOMAT Status: Open - Remediation	***1955 HUNTS LN***	***458-20***
CALIFORNIA SHELL	941 CALIFORNIA STREET	467-21
SHELL SERVICE STATION Status: Completed - Case Closed	***941 CALIFORNIA***	***467-21***
CALIFORNIA TARGET ENTP. #943 Status: Completed - Case Closed	1580 REDLANDS BLVD	503-22
Not reported Status: Completed - Case Closed	***1631 W. REDLANDS***	***503-22***
GOODYEAR TIRE & AUTO SVC	***1631 REDLANDS BLVD***	***503-22***
TOSCO/ 76 STATION #6019 Status: Completed - Case Closed	901 N ORANGE AVE	513-23
ARCO PETROLEUM PRODUCTS #9716 Status: Completed - Case Closed	***902 ORANGE STREET***	***513-23***
TOSCO/ 76 STATION #6019	901 ORANGE AVE	513-23
ARCO PETROLEUM PRODUCTS #9716	902 ORANGE STREET	513-23
THRIFTY OIL #346/ ARCO #9716	902 ORANGE ST	513-23
Not reported	***4325 GUASTI RD***	***518-11***
ONTARIO EAST TRAVEL CENTER Status: Completed - Case Closed	***4325 GUASTI RD***	***518-11***
TRUCKSTOPS OF AMERICA	***4325 GUASTI RD***	***518-11***
Not reported Status: Completed - Case Closed	***4265 EAST GUASTI RD***	***520-11***
TRAVEL CENTERS OF AMERICA	***4265 E GUASTI RD***	***520-11***
PENSKE TRUCK LEASING COMPANY	4017 GUASTI ROAD	522-11
PENSKE TRUCK LEASING COMPANY Status: Completed - Case Closed	***4017 GUASTI ROAD***	***522-11***
EQUILON ENTERPRISES/ SHEL	1973	523-20
ARCO #5222 Status: Completed - Case Closed	101 VINEYARD AVE	529-10
CERTIFIED ROOFERS, INC. Status: Completed - Case Closed	***15030 SLOVER***	***541-14***
CATTRAC CONSTRUCTION CO INC	***15030 SLOVER AVE***	***541-14***
92786 Status: Completed - Case Closed	24910 W REDLANDS BLVD	546-20
CRAFTON MOTORS	***25694 REDLANDS BLVD***	***548-21***
CRAFTON MOTORS (FORMER) Status: Completed - Case Closed	25694 REDLANDS BLVD	548-21

EXECUTIVE SUMMARY

Site	Address	Map ID
PRESTIGE STATIONS INC #705 Status: Completed - Case Closed	25715 REDLANDS BLVD	548-21
ARCO PETROLEUM PROD #5205	***25715 REDLANDS BLVD***	***548-21***
TERMINAL STATIONS, INC. Status: Open - Inactive	2300/23659 STEEL RD	549-19,20
ROYAL TRUCK STOP Status: Open - Inactive	***2300 STEEL RD***	***558-19,20***
ORANGE EMPIRE CAR WASH Status: Completed - Case Closed	2051	559-21,22
ARCO #5214 Status: Completed - Case Closed	305 REDLANDS BLVD	560-20
FLEET SERVICE OF LOS ANGELES Status: Completed - Case Closed	***14320 SLOVER AVE***	***565-13***
NORTH AMERICAN VAN LINES	***14320 SLOVER AVENUE***	***565-13***
MCCALLA BROTHERS Status: Completed - Case Closed	802 NEVADA ST	568-22
TRITON MOTORSPORTS LTD. Status: Completed - Case Closed	***24732 REDLANDS BLVD***	***571-20***
TURNER MOVING & STORAGE Status: Completed - Case Closed	24779 REDLANDS BLVD	571-20
TURNER MOVING & STORAGE	***24779 REDLANDS BLVD***	***571-20***
BAKER'S DRIVE THRU #138	***24910 REDLANDS BLVD***	***572-20***
BEAR OIL Status: Open - Site Assessment	***24913 REDLANDS BLVD***	***572-20***
UNOCAL #2417 Status: Completed - Case Closed	24891 W REDLANDS BLVD	576-20
TWO SISTERS WHEELS & TIRES	***24891 REDLANDS BLVD***	***576-20***
CIRCLE K #0498 Status: Completed - Case Closed	25403 REDLANDS	581-21
BELL BRAND/SUNSHINE BISCU	24831 REDLANDS	582-20
BELL BRAND/SUNSHINE BISCUITS Status: Completed - Case Closed	24831 W REDLANDS BLVD	582-20
FULL SERVICE EQUIPMENT, INC.	***15777 SLOVER AVE***	***586-14***
JS FABRICATION, INC. Status: Completed - Case Closed	***15777 SLOVER AVE***	***586-14***
CIRCLE K STORE #514 Status: Completed - Case Closed	***14527 SLOVER ST***	***594-13***
LEND LEASE FACILITY Status: Completed - Case Closed	***14 416 SLOVER***	***604-13***
TRANS-WEST CARRIERS Status: Completed - Case Closed	14396 SLOVER	604-13
STATER BROS. SITE	11 COLTON AVE	619-23
EXCEL AUTO WHOLESALE Status: Completed - Case Closed	***305 W COLTON AVE***	***626-23***
REDLANDS BATTERY	305	628-23
MATLOCK TRANSPORTATION Status: Completed - Case Closed	***550 E CAROLINE***	***655-20***
MOBIL #08-EV5 Status: Completed - Case Closed	604 ORANGE ST	679-23

Site	Address	Map ID
STOP N' GO #385	765 REDLANDS BLVD	710-22,23
STOP N' GO #385	***765 W REDLANDS BLVD***	***710-22,23***
Status: Completed - Case Closed		
TRANSPORTATION	***955 E CITRUS AVE***	***726-23***
Status: Completed - Case Closed		
REDLANDS UNIFIED SCHOOL DIST.	955 CITRUS AVE	726-23
76 FORD EXIT	***1075 PARKFORD DR***	***735-26***
Status: Completed - Case Closed		
UNOCAL 76 STN #5555	***1075 PARKFORD DR***	***735-26***

CA FID UST: The Facility Inventory Database contains active and inactive underground storage tank locations. The source is the State Water Resource Control Board.

A review of the CA FID UST list, as provided by EDR, and dated 10/31/1994 has revealed that there are 152 CA FID UST sites within the searched area.

Site	Address	Map ID
MOBIL OIL	***411 S MOUNTAIN***	***14-3***
PACTRA COATINGS, INC.	***420 S 011TH AVE***	***30-4***
EXXON SERVICE STATION #7-8774	1505 N MOUNTAIN	45-3
RHOADES CONSTRUCTION	***11233 ROSWELL***	***47-3***
RYDER TRUCK RENTAL	***1380 E 005TH ST***	***105-4***
BLACK GOLD	***1155 N GROVE AVE***	***106-4***
ART'S TEXACO SERVICE	***959 E 004TH ST***	***118-4***
G.R. ENTERPRISES	***1340 E 005TH ST***	***119-4***
P & M SERVICE STN #920	***1315 E 004TH ST***	***120-4,5***
ARCO PETROLEUM PROD. #1981	***1565 E 004TH***	***122-4***
ARCO (CAR REPAIRS)	***1245 E 004TH ST***	***124-4***
STOP N GO #2-912	***1880 E 4TH ST***	***131-5***
CITY RENTALS	***1035 N VINEYARD***	***131-5***
TEXACO	***1440 E 004TH***	***131-5***
CHEVRON 9-3485	***1305 E 004TH ST***	***132-4***
CHAVES GROVE WINDMACHINE	***10917 ALABAMA ST***	***154-22***
BOSCH KIA	***10025 SIERRA AVENUE***	***159-15***
ARCO PETROLEUM PRODUCTS #1815	***10087 SIERRA AVE***	***174-15***
UNOCAL 76 STN #5281	***705 N ARCHIBALD***	***178-10***
BERKMAN, AZMI	***670 ARCHIBALD***	***178-10***
R THOMPSON TRUCKING	***1743 S WILLOW***	***182-17***
FEDERAL EXPRESS CORP	280 W VALLEY BLVD	182-17
ABILITY HEAVY MOVERS INC	***285 W VALLEY BLVD***	***182-17***
PAUL HUBBS CONSTRUCTION CO.	***140 W VALLEY BLVD***	***183-17***
JUST GAS INC	***102 E VALLEY BLVD***	***183-17***
10-10 TRUCK STOP	195 E VALLEY RIALTO CA	183-17
THRIFTY OIL CO #323	***111 W VALLEY***	***183-17***
CHEVRON STATION #6969	101 E VALLEY BLVD	183-17
CUMMINS WEST INC	***161 E VALLEY BLVD***	***183-17***
DAISY WHEEL RIBBON	***3325 E G ST***	***189-10,11***
SCHMID INSULATION CONTRACTORS	***3311 E G ST***	***189-10,11***
FAT EQUIP RENTAL INC	***350 W VALLEY BLVD***	***195-17***
SULLY MILLER CONTRACTING CO	***17190 VALLEY BLVD***	***210-15***
CLEMONS, G.	***213 W VALLEY BLVD***	***211-17***
VALLEY CITIES SUPPLY CO	***17234 VALLEY BLVD***	***212-15***

EXECUTIVE SUMMARY

Site	Address	Map ID
MOBIL STATION	***16894 VALLEY BLVD***	***220-15***
QUIK STOP #1	***16111 VALLEY BLVD***	***228-14,15***
GAYDOS SERVICE	***16090 VALLEY BLVD***	***232-14***
GASCO SERVICE STATION #595	***16081 VALLEY BLVD***	***232-14***
DANNY HERMAN TRUCKING	***15622 VALLEY BLVD***	***237-14***
CARNIVAL TIME SHOWS INC	***15513 VALLEY BLVD***	***238-14***
EUGENE L. CHERPIN	***10179 ELM AVE***	***238-14***
TRUCK ROOST	15252 VALLEY BLVD	242-14
KMART ENTERPRISES #7587	***17099 VALLEY BLVD***	***243-15***
MITCHELLS SHELL	***15088 VALLEY BLVD***	***244-14***
CIRCLE K STORE #347	***16485 VALLEY BLVD***	***245-15***
CIRCLE K STORE #489	***14906VALLEY BLVD***	***247-14***
MOBIL STATION	14518 VALLEY BLVD	255-13
MOBIL STATION	3445 SHELVY ST	265-11
PETE KOOYMAN TRUCKING, INC.	***15173 VALLEY BLVD***	***267-14***
EXXON USA	***1280 ALABAMA***	***276-22***
BINGO TRUCK STOP #51-8	***4330 E G ST***	***277-11***
JOHNSON-BATEMAN CO	5125 E G ST	287-11
EXXON SERVICE STATION #7-7098	***10115 SIERRA AVE***	***292-15***
INLAND EMPIRE EQUIPT, INC	***1762 S SYCAMORE***	***294-17***
TRANS WEST FORD TRUCK	***10150 CHERRY ST***	***307-13***
CHEVRON USA	***1220 ALABAMA ST***	***308-22***
DANIEL HERNANDEZ TRUCKING	10167 LIVE OAK AVE	312-14
MOBIL OIL SS11-D-76	***540 VINEYARD AVE***	***315-10***
EXXON SERVICE STATION #7-2886	***501 N VINEYARD***	***315-10***
AG-JOSEPH LIABEUF	***10207 POPLAR AVE***	***346-14***
CARRETTA TRUCKING, INC.	***10268 ALMOND AVE***	***356-13***
TRUCK TOWN	10238 CHERRY AVE	364-13
YELLOW TRANSPORTATION	***10223 CALABASH AVE***	***370-13***
WATERMAN/I-10 SHELL	***1930 S WATERMAN***	***374-20***
CALIFORNIA HIGHWAY PATROL	***1801 E D ST***	***388-10***
MARK CHRISTOPHER CHEVROLET	***2131 E D ST***	***419-10***
UNOCAL STN	***1950 S WATERMAN***	***436-20***
P & M SERVICE STATION #981	***1029 ORANGE ST***	***446-23***
MACK TRUCKS, INC.	***3801 E GUASTI RD***	***447-11***
TRUCKOMAT	***1955 HUNTS LN***	***458-20***
CAL-TENS	***941 CALIFORNIA***	***467-21***
PETERMAN LUMBER INC	***10330 ELM AVE***	***471-14***
REDLANDS NISSAN	***1655 INDUSTRIAL PARK AV***	***476-22***
LOMA LINDA OIL COMPANY	***10260 MOUNTAIN VIEW***	***489-21***
RELIABLE TRUSS, INC.	***10375 BEECH AVE***	***492-14***
SELECT PALLET CO.	***15228 BOYLE ST***	***501-14***
LOMA LINDA DISPOSAL	***10412 RICHARDSON***	***502-21***
JACK FEELY MOTORS INC	***1590 INDUSTRIAL PARK AV***	***503-22***
CIRCLE MOBIL	***875 ALABAMA***	***503-22***
GOODYEAR TIRE CENTER	***27177 REDLANDS BLVD***	***503-22***
P & M SERVICE STN #943	***1590 W REDLANDS BLVD***	***503-22***
GOODYEAR TIRE & AUTO SVC	***1631 REDLANDS BLVD***	***503-22***
K-MART	***1625 W REDLANDS BLVD***	***503-22***
PEP BOYS INC	***1573 REDLANDS BLVD***	***503-22***
AAMCO TRANSMISSION CENTER	***1521 W REDLANDS BLVD***	***503-22***
NATIONAL DRYWALL INC	***14838 BOYLE AVE***	***511-14***
THRIFTY OIL COMPANY	***902 ORANGE ST***	***513-23***
ORANGE ST UNOCAL	***901 N ORANGE ST***	***513-23***
TRUCKSTOPS OF AMERICA	4325 GUASTI RD	518-11
GUASTI PLAZA	***238 SYCAMORE***	***519-10***

EXECUTIVE SUMMARY

Site	Address	Map ID
PENSKE TRUCK LEASING	*4017 GUASTI RD*	*522-11*
KAISER STEEL PLATESHOP	*13032 SLOVER AVE*	*533-12*
MC CUTCHEON, H E JR.	*2345 QUASTI RD*	*539-10*
PACIFIC CORRUGATED PIPE CO	*13680 SLOVER AVENUE*	*540-13*
CATTRAC CONSTRUCTION CO INC	*15030 SLOVER AVE*	*541-14*
MOBIL	*10474 CITRUS*	*544-14*
CRAFTON MOTORS	*25694 REDLANDS BLVD*	*548-21*
ARCO PETROLEUM PROD #5205	*25715 REDLANDS BLVD*	*548-21*
BATES UNOCAL 76 SERVICE	*24891 REDLANDS BLVD*	*556-20*
ORANGE EMPIRE CAR WASH	*2051 W REDLANDS BLVD*	*559-21,22*
ARCO STATION	*305 REDLANDS BLVD*	*560-20*
LIQUID AIR CORP OF N.A.	*223 E REDLANDS BLVD*	*562-20*
NORTH AMERICAN VAN LINES	*14320 SLOVER AVENUE*	*565-13*
REDLANDS DIESEL	*26923 W REDLANDS BLVD*	*568-22*
DAVIDS BUILDING MATERIALS	27095 REDLANDS BVLD	568-22
TURNER MOVING & STORAGE	*24779 REDLANDS BLVD*	*571-20*
CHEVRON USA 2786	*24910 W REDLANDS BLVD*	*572-20*
SPREEN HONDA	*25050 REDLANDS*	*573-20,21*
CIRCLE K STORE #498	*25403 REDLANDS BLVD*	*581-21*
BELL BRAND FOODS	*24831 REDLANDS BLVD*	*582-20*
FULL SERVICE EQUIPMENT, INC.	*15777 SLOVER AVE*	*586-14*
EWGS MOTOR TRUCK COMPANY	*14490 SLOVER AVE*	*593-13*
TRANSCON LINES	*14601 SLOVER*	*594-13*
CIRCLE K STORE #514	*14527 SLOVER ST*	*594-13*
SPECIALIZED CARRIERS	*15252 SLOVER AVE*	*595-14*
BRUTOCO ENGINEERING & CONSTRUC	*14801 SLOVER AVE*	*596-14*
LEND LEASE FACILITY	*14 416 SLOVER*	*604-13*
AMERICAN TRUCK MAINTENANCE	*14396 SLOVER AVE*	*604-13*
GUNNLAND EQUIPMENT	*14092 SLOVER AVE*	*614-13*
INLAND MOTORS	*1121 W COLTON AVE*	*615-22*
MARK'S UNIVERSITY SERVICE	*802 E COLTON AVE*	*623-23*
THREE B FREIGHT SERVICE INC	*13866 SLOVER AVE*	*625-13*
UTILITY EQUIPMENT CO. INC.	*13820 SLOVER AVE*	*627-13*
ROAD RUNNER TRUCKING	*13831 SLOVER AVE*	*627-13*
KOPPERS COMPANY, INC. ONTARIO	*5101 E AIRPORT DR*	*637-12*
CHEVRON STATION #8167	*120 THE TER*	*641-23*
JAMMCO INVESTMENT, INC.	*10641 MULBERRY AVE*	*654-13*
MATLOCK TRANSPORTATION	*550 E CAROLINE*	*655-20*
ARGON/TEXACO	*1195 W REDLANDS BLVD*	*671-22*
H & E HOME BUILDERS	*614 ALABAMA*	*672-22*
SALERNO'S SERVICENTER	*609 THIRD ST*	*675-23*
DILL LUMBER	*105 E HIGH*	*677-23*
REDLANDS VALLEY MEAT	*523 ORANGE ST*	*679-23*
CANYON CITY TRANSFER	*31 W STUART AVE*	*679-23*
PAUL. WILLIAM R	*430 TEXAS ST*	*687-22,23*
RETTIG MACHINE SHOP, INC.	*205 W STUART*	*691-23*
GENE'S AUTO REPAIR	*221 E STUART AVE*	*692-23*
SUPERIOR ROOFING	*520 E STUART AVE*	*695-23*
MOBIL OIL	*1005 W REDLANDS*	*701-22*
GROSZ. RONALD	*440 ORIENTAL AVE*	*705-23*
FRED FORD & COMPANY	*420 ORIENTAL AVE*	*705-23*
GREEN SANDBLASTING/DEV CO	*457 NEW YORK ST*	*706-22*
REDLANDS AUTO ELECTRIC	*349 N EUREKA*	*709-23*
STOP & GO #385	*765 W REDLANDS BLVD*	*710-22,23*
REDLANDS FOOTHILL GROVES	*304 009TH ST*	*711-23*
FOAMIE CAR WASH	*412 W REDLANDS BLVD*	*713-23*

EXECUTIVE SUMMARY

Site	Address	Map ID
AUTO CENTER	***420 W REDLANDS BLVD***	***713-23***
TIRE & RUBBER	***300 W REDLANDS BLVD***	***716-23***
REDLANDS SCHOOL DISTRICT	***956 CITRUS AVE***	***726-23***
HIGHLAND AVE WATER COMPLEX	***955 PARKFORD DR***	***734-26***
UNOCAL 76 STN #5555	***1075 PARKFORD DR***	***735-26***

SLIC: SLIC Region comes from the California Regional Water Quality Control Board.

A review of the SLIC list, as provided by EDR, and dated 07/26/2013 has revealed that there are 6 SLIC sites within the searched area.

Site	Address	Map ID
CLAREMONT CLEANERS	***424 AUTO CENTER DR.***	***98-1***
Facility Status: Open - Site Assessment		
TRUCK STOPS OF AMERICA	***4325 GUASTI RD***	***518-11***
ONTARIO EAST TRAVEL CENTER	***4325 GUASTI RD***	***518-11***
Facility Status: Completed - Case Closed		
STATER BROS. SITE	***11 E COLTON AVE***	***619-23***
Facility Status: Completed - Case Closed		
ORANGE PLAZA CLEANERS	***450 ORANGE ST***	***679-23***
Facility Status: Completed - Case Closed		
REDLANDS OIL COMPANY (FORMER)	395 TEXAS STREET	710-22,23
Facility Status: Open - Site Assessment		

UST: The Underground Storage Tank database contains registered USTs. USTs are regulated under Subtitle I of the Resource Conservation and Recovery Act (RCRA). The data come from the State Water Resources Control Board's Hazardous Substance Storage Container Database.

A review of the UST list, as provided by EDR, and dated 07/26/2013 has revealed that there are 103 UST sites within the searched area.

Site	Address	Map ID
MOBIL SS #11-021	411 S MOUNTAIN AVE	14-3
BUCHELI TEXACO	5289 MORENO ST	29-2
MONTCLAIR TEXACO	4910 S MONTCLAIR PLAZA	57-2
MOBIL OIL CORP S/S #18-GP2	747 S INDIAN HILL BLVD	81-1
METRO HONDA	9399 AUTOPLEX ST	83-2
METRO NISSAN	9440 AUTOPLEX ST	83-2
PLOTT NURSING HOME	800 E 5TH ST	86-4
TOSCO SS # 30837-5263	9494 CENTRAL AVE	87-2
DAGHER SHELL #5	808 S INDIAN HILL BLVD	96-1
CHEVRON USA SS 207053	860 S INDIAN HILL BLVD	100-1
ONTARIO PRICE SAVER	1155 N GROVE AVE	106-4
KPC GLOBAL MEDICAL CENTER	5000 SAN BERNARDINO ST	127-2
CIRCLE K SS# 5670	1425 E 4TH ST	128-4
4TH STREET SHELL	1521 E 4TH ST	130-4
ARCO PETROLEUM PROD #1981	1565 E 4TH ST	130-4
CHEVRON STATION #9131	1544 E 4TH ST	130-4

EXECUTIVE SUMMARY

Site	Address	Map ID
CIRCLE K #5224	1880 E 4TH ST	131-5
CITY RENTALS	1035 N VINEYARD AVE	131-5
BISHOP'S CENTRAL STORES	***791 N PEPPER AVE***	***140-7,18***
ARCO	729 N ARCHIBALD AVE	152-10
CO-ARROWHEAD REG.MED.CTR	***400 N PEPPER AVE***	***161-18***
ARCO PETROLEUM PROD #1815	10087 SIERRA AVE	174-15
SADEGHI, SEYED	670 N ARCHIBALD AVE	178-10
LIFEBOAT MOBIL	18689 VALLEY BLVD	180-16
ONTARIO CHEVRON	4480 MILLS CIR	181-11
FEDERAL EXPRESS CORP	***280 W VALLEY BLVD***	***182-17***
I-10 TRUCK STOP	195 E VALLEY BLVD	183-17
ARCO #9695	111 W VALLEY BLVD	183-17
CHEVRON STATION #6969	101 E VALLEY BLVD	183-17
AG-DENISE KAFROUNI	26912 LUGONIA AVE	191-22
ARCO AM/PM # 5997	18762 VALLEY BLVD	196-16
CHEVRON STATION #8646	***18745 VALLEY BLVD***	***196-16***
KIM'S MOBIL #18-E1Y	16894 VALLEY BLVD	220-15
BLOOMGTN TEXACO/HOSSEIN A	***18509 VALLEY BLVD***	***224-16***
VALLEY BLVD PROP/KOHANOFF	16111 VALLEY BLVD	228-14,15
SO CAL GAS CO	16231 VALLEY BLVD	229-15
GASCO SERVICE STN #595	16081 VALLEY BLVD	232-14
AG-CHERPIN, EUGENE L	10179 ELM AVE	238-14
CIRCLE K #489	***14906 VALLEY BLVD***	***247-14***
SO CAL GAS CO 007183	1981 W LUGONIA AVE	251-22
EMPIRE FORD NEW HOLLAND INC	***14635 VALLEY BLVD***	***254-13,14***
SON'S MOBIL STATION	14518 VALLEY BLVD	255-13
MOBIL SS 11-ENY	3445 SHELBY ST	265-11
ORANGE SHELL - COLTON	1600 W VALLEY BLVD	273-18
VALLEY TEXACO	10115 SIERRA AVE	292-15
LA CADENA EXPRESS	420 N LA CADENA DR	299-18
DANIEL HERNANDEZ TRUCKING	***10167 LIVE OAK AVE***	***312-14***
LOMA LINDA OIL COMPANY	1880 MOUNTAIN VIEW AVE	314-21
MOBIL STATION #11-D76	540 N VINEYARD AVE	315-10
MICHAEL'S AIRPORT TEXACO	501 N VINEYARD AVE	315-10
COSTCO WHOLESALE NO 478	***1099 E HOSPITALITY LN***	***319-20***
CI-SAN BDNO FIRE STN 11	450 E VANDERBILT WAY	334-20
ARCO PETROLEUM PROD #1569	792 W VALLEY BLVD	338-18
SC-COLTON USD/TRANS	777 W VALLEY BLVD	338-18
TRUCK TOWN & TRUCKADERO	10238 CHERRY AVE	364-13
WERNER ENTERPRISES INC	10251 CALABASH AVE	370-13
WATERMAN SHELL	***1930 S WATERMAN AVE***	***374-20***
ALAMO RENT-A-CAR, INC.	***1947 E CONVENTION CENTE***	***381-10***
MOBIL S S #18-HTQ	130 W VALLEY BLVD	387-18
ARCO FAC #9715	1945 S TIPPECANOE AVE	397-20
CENTRELAKE PLAZA	3401 CENTRE LAKE DR	411-11
MARK CHRISTOPHER CHEVROLET	***2131 E D ST***	***419-10***
TOSCO SS # 30776-4975	1950 S WATERMAN AVE	436-20
MT VERNON/VALLEY AM/PM	202 N MOUNT VERNON AVE	441-19
VALLEY COLTON TRUCK STOP	791 E VALLEY BLVD	441-19
CALIFORNIA SHELL	941 CALIFORNIA ST	467-21
MCI TELECOMM INC-BLMGTN	18850 ORANGE ST	472-16
TEXACO SERVICE STA # 308	1600 INDUSTRIAL PARK AV	503-22
FLAGG STATION	***875 ALABAMA ST***	***503-22***
CHEVRON	1580 W REDLANDS BLVD	503-22
ECONO LUBE & TUNE	***1636 W REDLANDS BLVD***	***503-22***
ARCO #9716	902 ORANGE ST	513-23

EXECUTIVE SUMMARY

Site	Address	Map ID
TRUCKSTOPS OF AMERICA	4325 E GUASTI RD	518-11
TRAVEL CENTERS OF AMERICA	***4265 E GUASTI RD***	***520-11***
PENSKE TRUCK LEASING	***4017 GUASTI RD***	***522-11***
ARCO #5222	101 N VINEYARD AVE	529-10
7-ELEVEN	16096 SLOVER AVE	544-14
ARCO FACILITY 5823	2098 REDLANDS BLVD	551-21
PENSKE TRUCK LEASING	***14228 SLOVER AVE***	***552-13***
BEACON TRUCK STOP	2300 E STEEL RD	558-19,20
ORANGE EMPIRE CAR WASH	***2051 W REDLANDS BLVD***	***559-21,22***
ARCO #5214	305 E REDLANDS BLVD	560-20
CI-COLTON PUB WRKS/AUTO	160 S 10TH ST	561-18,19
NORTH AMERICAN FLEET SVC	14320 SLOVER AVE	565-13
FE-US POSTAL SVC/REDLANDS	1900 W REDLANDS BLVD	568-22
BEAR OIL	24913 REDLANDS BLVD	572-20
SPREEN HONDA	***25050 REDLANDS***	***573-20,21***
PRO EXPRESS	***14580 SLOVER AVE***	***594-13***
CIRCLE K #514	14527 SLOVER AVE	594-13
3 SISTERS TRUCK STOP	14416 SLOVER AVE	604-13
APEX BULK COMMODITIES	***14080 SLOVER AVE***	***614-13***
ULTRAMAR STN #1-785Y PETR	710 W COLTON AVE	616-23
SUN EXPRESS	***13866 SLOVER AVE***	***625-13***
ROBERTSON'S READY MIX	13792 SLOVER AVE	627-13
COMPLETE LOGISTICS CO	13831 SLOVER AVE	627-13
REDLANDS CHEVRON	120 THE TER	641-23
ECONO LUBE & TUNE #65	2225 CLUB WAY	669-20
KIM'S FOOD MART & GAS STA	1195 W REDLANDS BLVD	671-22
BILL YOUNG'S MINI-MART	1005 W REDLANDS BLVD	701-22
JJJ PROPERTIES TRUST	457 NEW YORK ST	706-22
CIRCLE K #5214	765 W REDLANDS BLVD	710-22,23
SC-REDLANDS USD TRANS YRD	955 E CITRUS AVE	726-23
TOSCO SS # 30917-5555	1075 PARKFORD DR	735-26

CUPA Listings: A listing of sites included in the county?s Certified Unified Program Agency database. California?s Secretary for Environmental Protection established the unified hazardous materials and hazardous waste regulatory program as required by chapter 6.11 of the California Health and Safety Code. The Unified Program consolidates the administration, permits, inspections, and enforcement activities.

A review of the CUPA Listings list, as provided by EDR, has revealed that there is 1 CUPA Listings site within the searched area.

Site	Address	Map ID
CERTIFIED ENVIRONMENTAL TRNSPT	***15568 SLOVER AVE***	***592-14***

SWEEPS UST: Statewide Environmental Evaluation and Planning System. This underground storage tank listing was updated and maintained by a company contacted by the SWRCB in the early 1990's. The listing is no longer updated or maintained. The local agency is the contact for more information on a site on the SWEEPS list.

A review of the SWEEPS UST list, as provided by EDR, and dated 06/01/1994 has revealed that there are

EXECUTIVE SUMMARY

222 SWEEPS UST sites within the searched area.

Site	Address	Map ID
R&R FOOD CO.	5450 OLIVE ST	5-2
MOBIL OIL	***411 S MOUNTAIN***	***14-3***
EXXON SERVICE STATION	5289 MORENO	29-2
PACTRA COATINGS, INC.	***420 S 011TH AVE***	***30-4***
CHEVRON STATION #5620	9175 CENTRAL	36-2
PARNELLI JONES INC	***9201 CENTRAL AVE***	***36-2***
TEXACO #069-0422	1505 N MOUNTAIN AVE	45-3
RHOADES CONSTRUCTION	***11233 ROSWELL***	***47-3***
K-MART #4056	9400 CENTRAL AVE C	78-2
KRIKOR KELEDJIAN 14-258	747 S INDIAN HILL BLVD	81-1
UNOCAL 76 STN #5263	***9494 CENTRAL AVE***	***87-2***
METRO NISSAN	5050 PALO VERDE	93-2
SHELL SERV STA	806 S INDIAN HILL BLVD	96-1
CLAREMONT ACURA	***601 CLAREMONT CENTER***	***99-1***
CLAREMONT HYUNDAI	660 W AUTO CENTER DR	102-1
CLAREMONT AUTO CENTER	***620 CLAREMONT CENTER DR***	***103-1***
RYDER TRUCK RENTAL	***1380 E 005TH ST***	***105-4***
BLACK GOLD	***1155 N GROVE AVE***	***106-4***
QUALITY GAS STATION	***1975 INDIAN HILL BLVD***	***108-1***
PARNELLI JONES FIRESTONE TIRE	1965 N INDIAN HILL BLVD	108-1
ART'S TEXACO SERVICE	***959 E 004TH ST***	***118-4***
G.R. ENTERPRISES	***1340 E 005TH ST***	***119-4***
P & M SERVICE STN #920	***1315 E 004TH ST***	***120-4,5***
ARCO PETROLEUM PROD. #1981	***1565 E 004TH***	***122-4***
ARCO (CAR REPAIRS)	***1245 E 004TH ST***	***124-4***
DOCTORS' HOSPITAL MONTCLAIR	***5000 SAN BERNARDINO ST***	***127-2***
STOP N GO #2-912	***1880 E 4TH ST***	***131-5***
CITY RENTALS	***1035 N VINEYARD***	***131-5***
TEXACO	***1440 E 004TH***	***131-5***
CHEVRON 9-3485	***1305 E 004TH ST***	***132-4***
BISHOP'S CENTRAL STORES	***791 N PEPPER AVE***	***140-7,18***
CHAVES GROVE WINDMACHINE	***10917 ALABAMA ST***	***154-22***
BOSCH KIA	***10025 SIERRA AVENUE***	***159-15***
MERIT OIL COMPANY	***10065 ALDER***	***167-16***
ARCO PETROLEUM PRODUCTS #1815	***10087 SIERRA AVE***	***174-15***
UNOCAL 76 STN #5281	***705 N ARCHIBALD***	***178-10***
BERKMAN, AZMI	***670 ARCHIBALD***	***178-10***
VALLEY CORPORATION	***18689 VALLEY BLVD***	***180-16***
R THOMPSON TRUCKING	***1743 S WILLOW***	***182-17***
FEDERAL EXPRESS CORP	***280 W VALLEY BLVD***	***182-17***
ABILITY HEAVY MOVERS INC	***285 W VALLEY BLVD***	***182-17***
PAUL HUBBS CONSTRUCTION CO.	***140 W VALLEY BLVD***	***183-17***
JUST GAS INC	***102 E VALLEY BLVD***	***183-17***
10-10 TRUCK STOP	195 E VALLEY RIALTO CA	183-17
THRIFTY OIL CO #323	***111 W VALLEY***	***183-17***
CHEVRON STATION #6969	101 E VALLEY BLVD	183-17
CUMMINS WEST INC	***161 E VALLEY BLVD***	***183-17***
INLAND EMPIRE TOYOTA	***1700 VALLEY RD***	***186-17,18***
NEW WEST CONSOLIDATED INC	1700 W VALLEY BLVD	186-17,18
EL TORO SPICES	1730 S LILAC	188-17
DAISY WHEEL RIBBON	***3325 E G ST***	***189-10,11***
SCHMID INSULATION CONTRACTORS	***3311 E G ST***	***189-10,11***
CIRCLE K STORE #219	***19060 VALLEY BLVD***	***192-16***
FAT EQUIP RENTAL INC	***350 W VALLEY BLVD***	***195-17***
CHEVRON STATION #8646	***18745 VALLEY BLVD***	***196-16***

EXECUTIVE SUMMARY

Site	Address	Map ID
PRICE CLUB	2109 W VALLEY	200-17
WALLACE CONCRETE INC	18322 VALLEY BLVD	201-16
10-10 TRUCK STOP	***195 E VALLEY BLVD***	***204-17***
OROWEAT FOODS CO/RIALTO	2036 W VALLEY BLVD	205-17
VALLEY TRUCK FILTERS & PARTS	***2006 W VALLEY BLVD***	***206-17***
SAMMON'S TRUCKING	1988 W VALLEY BLVD	206-17
SULLY MILLER CONTRACTING CO	***17190 VALLEY BLVD***	***210-15***
CLEMONS, G.	***213 W VALLEY BLVD***	***211-17***
VALLEY CITIES SUPPLY CO	***17234 VALLEY BLVD***	***212-15***
SCHEDULES TRUCKWAYS	17479 VALLEY BLVD	216-15
RIGGIO, ROBERT	17565 VALLEY BLVD	217-15
MOBIL STATION	***16894 VALLEY BLVD***	***220-15***
DON BONANNO-CITRUS CO.	585 W VALLEY BLVD	221-17
BLOOMGTN TEXACO/HOSSEIN A	***18509 VALLEY BLVD***	***224-16***
QUIK STOP #1	***16111 VALLEY BLVD***	***228-14,15***
SOUTHERN CALIF GAS CO	***16231 VALLEY BLVD***	***229-15***
GAYDOS SERVICE	***16090 VALLEY BLVD***	***232-14***
GASCO SERVICE STATION #595	***16081 VALLEY BLVD***	***232-14***
DANNY HERMAN TRUCKING	***15622 VALLEY BLVD***	***237-14***
CARNIVAL TIME SHOWS INC	***15513 VALLEY BLVD***	***238-14***
EUGENE L. CHERPIN	***10179 ELM AVE***	***238-14***
TRUCK ROOST	***15252 VALLEY BLVD***	***242-14***
KMART ENTERPRISES #7587	***17099 VALLEY BLVD***	***243-15***
MITCHELLS SHELL	***15088 VALLEY BLVD***	***244-14***
CIRCLE K STORE #347	***16485 VALLEY BLVD***	***245-15***
CIRCLE K #489	***14906 VALLEY BLVD***	***247-14***
MOBIL STATION	***14518 VALLEY***	***255-13***
SEALAND TRUCKING	3015 E INLAND EMPIRE BL	262-10
MOBIL STATION 11-ENY	3445 E SHELBY ST	265-11
PETE KOOYMAN TRUCKING, INC.	***15173 VALLEY BLVD***	***267-14***
SHELL SERVICE STATION	***1600 W VALLEY***	***273-18***
EXXON USA	***1280 ALABAMA***	***276-22***
BINGO TRUCK STOP #51-8	***4330 E G ST***	***277-11***
JOHNSON-BATEMAN CO	5125 INLAND EMPIRE BLVD	278-12
EXXON SERVICE STATION #7-7098	***10115 SIERRA AVE***	***292-15***
INLAND EMPIRE EQUIPT, INC	***1762 S SYCAMORE***	***294-17***
PACIFIC BELL (LB-123)	***433 N LA CADENA AVE***	***299-18***
COLTON GAS-UP	420 LA CADENA	299-18
MORENO VALLEY SEPTIC SVC	1770 S LILAC	304-17
TRANS WEST FORD TRUCK	***10150 CHERRY ST***	***307-13***
CHEVRON USA	***1220 ALABAMA ST***	***308-22***
DANIEL HERNANDEZ TRUCKING	***10167 LIVE OAK AVE***	***312-14***
MOBIL OIL SS11-D-76	***540 VINEYARD AVE***	***315-10***
EXXON SERVICE STATION #7-2886	***501 N VINEYARD***	***315-10***
HANSON & LEE DRIVE-IN DAIRY	693 E F ST	328-19
CIRCLE K #627	990 VALLEY BLVD	331-18
BALTAZAR CERVANTES	***792 W VALLEY BLVD***	***338-18***
COLTON HIGH SCHOOL (BUS GARAGE	777 W VALLEY BLVD	338-18
CITY OF COLTON/CTY YARD	344 N 10TH ST	341-19
PRESSTEEL	345 W H ST	343-18
AG-JOSEPH LIABEUF	***10207 POPLAR AVE***	***346-14***
SOUTHERN CALIF. BISHOPS CENTRA	9908 PEPPER AVE	355-18
CARRETTA TRUCKING, INC.	***10268 ALMOND AVE***	***356-13***
TRUCK TOWN	***10238 CHERRY AVE***	***364-13***
MORENO, GIL A	360 W VALLEY BLVD	366-18
SPECTROTAPE CORPORATION	345 W VALLEY BLVD	366-18

EXECUTIVE SUMMARY

Site	Address	Map ID
UNIVERSAL FEEDS, INC.	290 W VALLEY	366-18
UNITED PACIFIC MILLS	270 W VALLEY	366-18
YELLOW TRANSPORTATION	***10223 CALABASH AVE***	***370-13***
WERNER ENTERPRISES	***10251 CALABASH AVE***	***370-13***
WATERMAN/I-10 SHELL	***1930 S WATERMAN***	***374-20***
MOBIL SERVICE CENTER	130 W VALLEY BLVD	387-18
CALIFORNIA HIGHWAY PATROL	***1801 E D ST***	***388-10***
COLTON CITY YARDS	300 BLOCK EAST H STREET	396-19
RAZOR TRUCKING	363 E VALLEY BLVD	418-19
MARK CHRISTOPHER CHEVROLET	***2131 E D ST***	***419-10***
HERTZ EQUIPMENT RENTAL CORP.	500 E VALLEY RD	430-19
UNOCAL STN	***1950 S WATERMAN***	***436-20***
DUNCAN BROS INC	***1966 S DATE ST***	***439-17***
VENTURA SERVICES	***791 E VALLEY BLVD***	***441-19***
SOUTHERN PACIFIC TRAN/CLT	***200 MARION WAY***	***444-17***
P & M SERVICE STATION #981	***1029 ORANGE ST***	***446-23***
MACK TRUCKS, INC.	***3801 E GUASTI RD***	***447-11***
RIALTO RUBBISH	210 E CAMERON	450-17
DBA/BROOKSHIDE VINEYARD COMPAN	2801 E GUASTI RD	454-10
E-Z SERVE STATION #0133	847 E VALLEY BLVD	457-19
TRUCKOMAT	***1955 HUNTS LN***	***458-20***
CAL-TENS	***941 CALIFORNIA***	***467-21***
GENE BELK FRUIT PACKERS	***10380 ALDER AVE***	***470-16***
PETERMAN LUMBER INC	***10330 ELM AVE***	***471-14***
REDLANDS NISSAN	***1655 INDUSTRIAL PARK AV***	***476-22***
LOMA LINDA OIL COMPANY	***10260 MOUNTAIN VIEW***	***489-21***
RELIABLE TRUSS, INC.	***10375 BEECH AVE***	***492-14***
SELECT PALLET CO.	***15228 BOYLE ST***	***501-14***
LOMA LINDA DISPOSAL	***10412 RICHARDSON***	***502-21***
JACK FEELY MOTORS INC	***1590 INDUSTRIAL PARK AV***	***503-22***
CIRCLE MOBIL	***875 ALABAMA***	***503-22***
GOODYEAR TIRE CENTER	***27177 REDLANDS BLVD***	***503-22***
P & M SERVICE STN #943	***1590 W REDLANDS BLVD***	***503-22***
ECONO LUBE & TUNE INC	1636 REDLANDS	503-22
GOODYEAR TIRE & AUTO SVC	***1631 REDLANDS BLVD***	***503-22***
K-MART	***1625 W REDLANDS BLVD***	***503-22***
PEP BOYS INC	***1573 REDLANDS BLVD***	***503-22***
AAMCO TRANSMISSION CENTER	***1521 W REDLANDS BLVD***	***503-22***
NATIONAL DRYWALL INC	***14838 BOYLE AVE***	***511-14***
THRIFTY OIL COMPANY	***902 ORANGE ST***	***513-23***
ORANGE ST UNOCAL	***901 N ORANGE ST***	***513-23***
TRUCKSTOPS OF AMERICA	***4325 GUASTI RD***	***518-11***
GUASTI PLAZA	***238 SYCAMORE***	***519-10***
ONTARIO AUTO & TRUCK PLAZA (UN	***4265 E GUASTI***	***520-11***
PENSKE TRUCK LEASING	***4017 GUASTI RD***	***522-11***
KAISER STEEL PLATESHOP	***13032 SLOVER AVE***	***533-12***
DEWEY PEST CONTROL	***154 S MT VERNON DRIVE***	***535-19***
MC CUTCHEON, H E JR.	***2345 QUASTI RD***	***539-10***
PACIFIC CORRUGATED PIPE CO	***13680 SLOVER AVENUE***	***540-13***
TECON PACIFIC	***13592 SLOVER AVE***	***540-13***
CERTIFIED ROOFERS, INC.	***15030 SLOVER***	***541-14***
CATTRAC CONSTRUCTION CO INC	***15030 SLOVER AVE***	***541-14***
MOBIL	***10474 CITRUS***	***544-14***
CRAFTON MOTORS	***25694 REDLANDS BLVD***	***548-21***
ARCO PETROLEUM PROD #5205	***25715 REDLANDS BLVD***	***548-21***
PENSKE TRUCK LEASING CO., L.P.	***14228 SLOVER AVE***	***552-13***

EXECUTIVE SUMMARY

Site	Address	Map ID
BATES UNOCAL 76 SERVICE	*24891 REDLANDS BLVD*	*556-20*
ORANGE EMPIRE CAR WASH	*2051 W REDLANDS BLVD*	*559-21,22*
ARCO STATION	*305 REDLANDS BLVD*	*560-20*
COLTON PUB WORKS CORPORATE YAR	*160 S 10TH ST*	*561-18,19*
LIQUID AIR CORP OF N.A.	*223 E REDLANDS BLVD*	*562-20*
NORTH AMERICAN VAN LINES	*14320 SLOVER AVENUE*	*565-13*
REDLANDS DIESEL	*26923 W REDLANDS BLVD*	*568-22*
CI REDLANDS RIGHT-OF-WAY	1896 REDLANDS BLVD	568-22
TURNER MOVING & STORAGE	*24779 REDLANDS BLVD*	*571-20*
CHEVRON USA 2786	*24910 W REDLANDS BLVD*	*572-20*
SPREEN HONDA	*25050 REDLANDS*	*573-20,21*
CIRCLE K STORE #498	*25403 REDLANDS BLVD*	*581-21*
BRANCH WAREHOUSE	24831 REDLANDS BLVD	582-20
BELL BRAND FOODS	*24831 REDLANDS BLVD*	*582-20*
FULL SERVICE EQUIPMENT, INC.	*15777 SLOVER AVE*	*586-14*
EWGS MOTOR TRUCK COMPANY	*14490 SLOVER AVE*	*593-13*
TRANSCON LINES	*14601 SLOVER*	*594-13*
CIRCLE K STORE #514	*14527 SLOVER ST*	*594-13*
SPECIALIZED CARRIERS	*15252 SLOVER AVE*	*595-14*
BRUTOCO ENGINEERING & CONSTRUC	*14801 SLOVER AVE*	*596-14*
LEND LEASE FACILITY	*14 416 SLOVER*	*604-13*
AMERICAN TRUCK MAINTENANCE	*14396 SLOVER AVE*	*604-13*
GUNNLAND EQUIPMENT	*14092 SLOVER AVE*	*614-13*
INLAND MOTORS	*1121 W COLTON AVE*	*615-22*
MARK'S UNIVERSITY SERVICE	*802 E COLTON AVE*	*623-23*
THREE B FREIGHT SERVICE INC	*13866 SLOVER AVE*	*625-13*
UTILITY EQUIPMENT CO. INC.	*13820 SLOVER AVE*	*627-13*
ROAD RUNNER TRUCKING	*13831 SLOVER AVE*	*627-13*
KOPPERS COMPANY, INC. ONTARIO	*5101 E AIRPORT DR*	*637-12*
CHEVRON STATION #8167	*120 THE TER*	*641-23*
JAMMCO INVESTMENT, INC.	*10641 MULBERRY AVE*	*654-13*
MATLOCK TRANSPORTATION	*550 E CAROLINE*	*655-20*
ARGON/TEXACO	*1195 W REDLANDS BLVD*	*671-22*
H & E HOME BUILDERS	*614 ALABAMA*	*672-22*
SALERNO'S SERVICENTER	*609 THIRD ST*	*675-23*
DILL LUMBER	*105 E HIGH*	*677-23*
REDLANDS VALLEY MEAT	*523 ORANGE ST*	*679-23*
CANYON CITY TRANSFER	*31 W STUART AVE*	*679-23*
PAUL. WILLIAM R	*430 TEXAS ST*	*687-22,23*
RETTIG MACHINE SHOP, INC.	*205 W STUART*	*691-23*
GENE'S AUTO REPAIR	*221 E STUART AVE*	*692-23*
SUPERIOR ROOFING	*520 E STUART AVE*	*695-23*
MOBIL OIL	*1005 W REDLANDS*	*701-22*
GROSZ. RONALD	*440 ORIENTAL AVE*	*705-23*
FRED FORD & COMPANY	*420 ORIENTAL AVE*	*705-23*
GREEN SANDBLASTING/DEV CO	*457 NEW YORK ST*	*706-22*
REDLANDS AUTO ELECTRIC	*349 N EUREKA*	*709-23*
STOP & GO #385	*765 W REDLANDS BLVD*	*710-22,23*
REDLANDS FOOTHILL GROVES	*304 009TH ST*	*711-23*
FOAMIE CAR WASH	*412 W REDLANDS BLVD*	*713-23*
AUTO CENTER	*420 W REDLANDS BLVD*	*713-23*
TIRE & RUBBER	*300 W REDLANDS BLVD*	*716-23*
REDLANDS SCHOOL DISTRICT	*956 CITRUS AVE*	*726-23*
HIGHLAND AVE WATER COMPLEX	*955 PARKFORD DR*	*734-26*
UNOCAL 76 STN #5555	*1075 PARKFORD DR*	*735-26*

EXECUTIVE SUMMARY

CHMIRS: The California Hazardous Material Incident Report System contains information on reported hazardous material incidents, i.e., accidental releases or spills. The source is the California Office of Emergency Services.

A review of the CHMIRS list, as provided by EDR, and dated 03/12/2013 has revealed that there are 33 CHMIRS sites within the searched area.

Site	Address	Map ID
Not reported	***411 SOUTH MOUNTAIN RD***	***14-3***
Not reported	826 E RICHLAND	38-4
Date Completed: 21-JUL-88		
Not reported	1521 E 4TH STREET	130-4
Date Completed: 22-DEC-90		
RALPHS #613	***1837 E 4TH ST***	***131-5***
Date Completed: 25-JUN-90		
Not reported	'G' STREET AND VINEYARD	147-10
J & R FLEET SERVICES	***10007 ELM AVE***	***162-14***
ARCO STATION #166	***16111 VALLEY BLVD***	***228-14,15***
Not reported	1599 VALLEY BLVD	273-18
Not reported	VINEYARD AVE AT G ST	280-10
Date Completed: 12-OCT-88		
Not reported	***540 NORTH VINEYARD AVE***	***315-10***
INTERCO PRINT, LLC	***5536 ONTARIO MILLS PKY***	***327-12***
Not reported	EAST OF I-10 EAST OF AR	350-10
Date Completed: 03-APR-90		
Not reported	9900 PEPPER ST	355-18
Not reported	I-10 W/B @ ARCHIBALD	363-10
Date Completed: 18-FEB-90		
Not reported	MILLIKEN @ I-10 OVERPAS	371-11
Date Completed: 07-JAN-88		
Date Completed: 20-JAN-88		
Not reported	***1945 SOUTH TIPPECANOE***	***397-20***
Not reported	E/B I-10 W/O CALIFORNIA	401-21
Date Completed: 11-JAN-91		
Not reported	I-10 E/O 9TH ST	420-18,19
Date Completed: 23-FEB-88		
TRISM	***15732 BOYLE AVE***	***468-14***
Not reported	E/B I-10, 800'W/TIPPECA	496-20
Date Completed: 15-MAY-90		
Not reported	***1631 W. REDLANDS***	***503-22***
Not reported	***4325 GUASTI RD***	***518-11***
TRUCK STOPS OF AMERICA	***4325 GUASTI RD***	***518-11***
ONTARIO EAST TRAVEL CENTER	***4325 GUASTI RD***	***518-11***
TRUCKSTOPS OF AMERICA	***4325 GUASTI RD***	***518-11***
Date Completed: 13-NOV-91		
ONTARIO AUTO & TRUCK PLAZA (UN	***4265 E GUASTI***	***520-11***
Date Completed: 13-DEC-88		
Not reported	***4265 EAST GUASTI RD***	***520-11***
ALLIANCE SHIPPERS, INC.	***15033 SLOVER AVE***	***531-14***
Date Completed: 28-AUG-91		
Not reported	***2098 REDLANDS BLVD***	***551-21***
Not reported	***685 E REDLANDS BLVD***	***562-20***

EXECUTIVE SUMMARY

Site	Address	Map ID
CIRCLE K STORE #514	***14527 SLOVER ST***	***594-13***
FONTANA	***13792 SLOVER AV***	***627-13***
TRANSPORTATION	***955 E CITRUS AVE***	***726-23***

AST: The Aboveground Storage Tank database contains registered ASTs. The data come from the State Water Resources Control Board's Hazardous Substance Storage Container Database.

A review of the AST list, as provided by EDR, and dated 08/01/2009 has revealed that there are 41 AST sites within the searched area.

Site	Address	Map ID
G AND M OIL SS #9	***1065***	***89-4***
BISHOP'S CENTRAL STORES	791 N. PEPPER AVE	140-7,18
WAL-MART STORE #1862	1610 S. RIVERSIDE AVE	143-17
J & R FLEET SERVICES	***18244 VALLEY BLVD***	***162-14***
NEW BREED LOGISTIC, INC.	***13232 N VALLEY BLVD***	***173-12,13***
VALLEY GAS & MART	18689 VALLEY BLVD	180-16
TELCO FOOD PRODUCTS, INC.	2111 W VALLEY	200-17
MOSS BROS FORD	1900 W. VALLEY BLVD	202-17
VALLEY TRUCK FILTERS & PARTS	2006 W. VALLEY BLVD	206-17
AHERN RENTAL, INC	***17538 VALLEY BLVD***	***216-15***
SUNRISE FORD	***16005 VALLEY BLVD***	***234-14***
ADDISON EQUIPMENT RENTAL	10206 ELM	238-14
SCOTT EQUIPMENT INC	***14635 VALLEY BLVD***	***254-13,14***
JOHNSON BATEMENT CO., A CALIFO	5125 ONTARIO MILLS PKWY	278-12
ABANDONED UST	***10131 REDWOOD AVE***	***297-13,14***
PACIFIC BELL LB 123	433 N. LA CADENA DR	299-18
SB CITY FIRE STATION #231	450 E. VANDERBILT WY	334-20
MARK CHRISTOPHER CHEVROLET	***2131 E D ST***	***419-10***
GENE BELK FRUIT PACKERS	***10380 ALDER AVE***	***470-16***
FONTANA TAKE YOUR PART	15228 BOYLE	501-14
JIFFY LUBE # 1782	1667 W REDLANDS	503-22
PENSKE TRUCK LEASING CO., L.P.	4017 GUASTI RD	522-11
UTILITY VAULT CO INC	10650 HEMLOCK AVE	531-14
AMERON/STEEL DIV	13032 SLOVER AVE.	533-12
SCE-TIMOTEO SUBSTATION	***MT. VIEW & REDLANDS BLV***	***548-21***
PENSKE TRUCK LEASING	***14228 SLOVER AVE***	***552-13***
HINO MOTORS MANUFACTURING USA	290 S. MILLIKEN AVE	557-11
WAL-MART TIRE/LUBE #1693	***2050 W REDLANDS BLVD***	***559-21,22***
NORTH AMERICAN TRUCK STOP	***14320 SLOVER AVE***	***565-13***
TONY'S EXPRESS, INC	10505 ALMOND AVE	565-13
SPREEN HONDA	***25050 REDLANDS***	***573-20,21***
SPREEN HONDA USED CAR CTR	***25140 REDLANDS BLVD***	***574-20,21***
RUSH TRUCK CENTER FONTANA	***14490 SLOVER AVE***	***593-13***
BRUTOCO ENG. & CONST.	14801 SLOVER	596-14
LOWE'S #759	1725 W REDLANDS	599-22
ECOLOGY CONTROL INDUSTRY	14187 SLOVER AVE	613-13
REDLANDS FORD	1121 W. COLTON AVE	615-22
PACIFIC RAIL INDUSTRIES	785 E. M ST	657-19
SCE-REDLANDS SUBSTATION	***504 HIGH AVE***	***678-23***
XPRESS LUBE	850 W. REDLANDS BLVD	710-22,23
REDLANDS FOOTHILL GROVES	***304 9TH ST***	***711-23***

EXECUTIVE SUMMARY

DEED: The use of recorded land use restrictions is one of the methods the DTSC uses to protect the public from unsafe exposures to hazardous substances and wastes .

A review of the DEED list, as provided by EDR, and dated 06/10/2013 has revealed that there are 3 DEED sites within the searched area.

Site	Address	Map ID
NEOVIA LOGISTICS SERVICES, LLC	***5101 E AIRPORT DR***	***637-12***
EDISON/COLTON 2 (10TH ST) MGP	***EAST OF 10TH STREET, SO***	***643-18,19***
EDISON/REDLANDS II (REDLANDS B	***501-525 W. REDLANDS BL.***	***715-23***

VCP: Contains low threat level properties with either confirmed or unconfirmed releases and the project proponents have request that DTSC oversee investigation and/or cleanup activities and have agreed to provide coverage for DTSC's costs.

A review of the VCP list, as provided by EDR, and dated 09/05/2013 has revealed that there are 4 VCP sites within the searched area.

Site	Address	Map ID
LAMONK PROPERTY	***1602 STEEL ROAD***	***597-19***
EDISON/COLTON 2 (10TH ST) MGP	***EAST OF 10TH STREET, SO***	***643-18,19***
SO CAL GAS/REDLANDS I (STATE S	***STATE STREET AT REDLAND***	***714-23***
EDISON/REDLANDS II (REDLANDS B	***501-525 W. REDLANDS BL.***	***715-23***

RESPONSE: Identifies confirmed release sites where DTSC is involved in remediation, either in a lead or oversight capacity. These confirmed release sites are generally high-priority and high potential risk.

A review of the RESPONSE list, as provided by EDR, and dated 09/05/2013 has revealed that there is 1 RESPONSE site within the searched area.

Site	Address	Map ID
NEOVIA LOGISTICS SERVICES, LLC	***5101 E AIRPORT DR***	***637-12***

HAZNET: The data is extracted from the copies of hazardous waste manifests received each year by the DTSC. The annual volume of manifests is typically 700,000-1,000,000 annually, representing approximately 350,000-500,000 shipments. Data from non-California manifests & continuation sheets are not included at the present time. Data are from the manifests submitted without correction, and therefore many contain some invalid values for data elements such as generator ID, TSD ID, waste category, & disposal method. The source is the Department of Toxic Substance Control is the agency

A review of the HAZNET list, as provided by EDR, and dated 12/31/2012 has revealed that there are 1446 HAZNET sites within the searched area.

Site	Address	Map ID
TIMBERS I LIMITED UPLAND	276 S BENSON AVE	1-2,3
STAR RACING	8926 BENSON AVE STE C	1-2,3
LARRY HORN	8940 BENSON AVE	1-2,3
RANDY CUSTOM PAINTS	8940 BENSON AVE	1-2,3
C J PRINTING	8940 BENSON AVE	1-2,3

EXECUTIVE SUMMARY

Site	Address	Map ID
BCC PARTNERS	8940 BENSON AVE STE A	1-2,3
PACIFIC FAUCET DESIGN INC	8966-D BENSON AVE	1-2,3
FOOLISH PLEASURE	9024 BENSON AVE	1-2,3
THREADED FASTENER ENGINERING	9024 BENSON AVE	1-2,3
LEO DELEON	286 GREENTREE RD	2-3
JANE Y CHERN DDS INC	288 S MOUNTAIN	3-3
RICHARD TING DDS	288 S MOUNTAIN	3-3
CVS PHARMACY #9837	311 S MOUNTAIN AVE	3-3
EXPO POWER SYSTEMS INC	5534 OLIVE ST	4-2
INTERNATIONAL RIGHT WAY PRODUC	5536 OLIVE ST	4-2
LINDA NAGEL	5445 OLIVE	5-2
THE HOME DEPOT #687	250 S MOUNTAIN	6-3
HOME DEPOT USA INC HD 0687	250 S MOUNTAIN	6-3
HUNTER MOLD & MFG INC	9000 DEL MAR	7-2
JOANNE CHURCHIL	285 VERDUGO WAY	8-3
HUD	275 SPENCER AVE	9-3
JEANETTE WOOD	780 HIGHLAND CT	10-4
THE UPLAND DENTAL OFFICE	350 SOUTH EUCLID AVENUE	11-3
MONTGOMERY WARD AUTO EXPRESS #	9050 CENTRAL AVE	12-2
TARGET #1423	9050 CENTRAL AVE	12-2
MONTGOMERY WARDS #2235	9050 CENTRAL AVENUE	12-2
MONTGOMERY WARDS #2235	9050 CENTRAL AVE	12-2
TARGET STORE #1423	9052 CENTRAL AVE	12-2
MONTCLAIR WOOD CORP	9051 DEL MAR AVE	13-2
MICHAELS STORES INC #2869	357 S MOUNTAIN AVE	14-3
MOUNTAIN SQUARE CLEANERS INC	384 S MOUNTAIN AVE	14-3
EXXONMOBIL OIL CORP 11444	***411 S MOUNTAIN AVE***	***14-3***
CIRCLE K STORE #2709446	411 S MOUNTAIN AVE	14-3
MOBIL OIL CORPORATION 18-021	411 SOUTH MOUNTAIN AVE	14-3
VONS	420 S MOUNTAIN AVE	14-3
FIELDSTONE PROPERTIES AND RESA	345 VERDUGO WAY	15-3
MICHAEL WAYNE HUGHES	367 SINCLAIR AVE #A	16-3
MONTCLAIR PLAZA LLC	5182 N PLAZA LN	17-2
MONTCLAIR PLAZA CLEANERS	5144 N PLAZA LN	17-2
ROBERT F KAMANSKY DDS	360 E. 7TH ST.# J	18-3,4
PRATLEY ORTHOPEDIC GROUP	300 EAST 7TH ST, #2H	18-3,4
THOMAS J KEPIC DDS	250 E 7TH ST STE D	18-3,4
PAN AMERICAN PROPERTIES	250 E 7TH ST STE H	18-3,4
ROMULO DELEON DDS INC	250 E SEVENTH ST,# A	18-3,4
COURTNEY JACKSON DDS	250 E 7TH ST STE H	18-3,4
PARADIGM PACKAGING CORP	1252 EAST SEVENTH ST	19-4
DAVID B THOMPSON DDS INC	77 E 7TH ST STE D	20-3
DR CASTRO DENTAL	77 E 7TH ST STE C	20-3
HOMESAVINGS OF AMERICA	544 E 7TH ST	21-4
MANUEL PRIETO	78 W 7TH ST	22-3
CITRUS ELEMENTARY SCHOOL	925 W 7TH ST	23-3
UPLAND UNIFIED SCHOOL DISTRICT	925 W 7TH STREET	23-3
CITRUS ELEMENTARY SCHOOL	925 W 7TH ST	23-3
CANYON CLUB APARTMENTS	1539 W 7TH ST	25-2,3
CANYON CLUB APARTMENTS	1539 W 7TH ST BLDG 7	25-2,3
CANYON CLUB APARTMENTS	1539 W 7TH ST BLDG 11	25-2,3
CANYON CLUB APARTMENTS	1539 W 7TH ST UNIT 116	25-2,3
CANYON CLUB APARTMENTS	1539 W 7TH ST UNIT 210	25-2,3
UPLAND FAMILY FUN CENTER	1500 W 7TH ST	26-3
UPLAND FAMILY FUN CENTER	1500 W 7TH ST	26-3
DUNN-EDWARDS PAINTS	1402 W 7TH ST	27-3

EXECUTIVE SUMMARY

Site	Address	Map ID
99 CENT ONLY STORES	5200 MORENO ST	28-2
LENSCRAFTERS #622	2148 MONTCLAIR PLAZA LA	28-2
EQUILON ENTERPRISES	5289 MORENO	29-2
TEXACO SERVICE STATION	***5289 MORENO***	***29-2***
PING LING TEXACO, INC.	5289 MORENO ST	29-2
ROBBINS BROS JEWELRY INC	5275 MORENO ST	29-2
ROBBINS BROS CORPORATION	5275 MORENO ST	29-2
SMDS INC	420 S ELEVENTH AVE STE	30-4
REBEL BRANDS INC	420 S 11TH AVE	30-4
ALTAWOOD INC	***420 S 11TH AVE***	***30-4***
WILLIAM LEE MD INC	436 S SULTANA AVE	31-4
IPSA PRIMARY CARE MEDICAL GROU	436 S SULTANA AVE	31-4
ASSOCIATION FOR RETARDED CITIZ	436 S SULTANA AVE	31-4
HOME SAVINGS OF AMERICA	479 E RICHLAND ST	31-4
HOME SAVINGS OF AMERICA	509 E RICHLAND ST	31-4
KNEMON MARLOW	865 AZURE CT	32-3
COWELL STEIMLE	830 AZURE CT	32-3
IC INLAND COMMUNITY BANK	5505 MORENO ST	33-2
MONTCLAIR YAMAHA INC	5505 MORENO ST	33-2
GIANT RV	9150 BENSON AVE	35-2,3
CHEVRON STATION # 95620	9175 CENTRAL	36-2
FIRESTONE STORE #2266	9201 CENTRAL AVE	36-2
FIRESTONE COMPLETE AUTO CARE #	9201 CENTRAL AVE	36-2
SHIEKH SHOES	5170 E MONTCLAIR PLAZA	37-2
J C PENNY STORE #1614	5100 E MONTCLAIR PLAZA	37-2
MONTCLAIR PLAZA	5060 E MONTCLAIR PLAZA	37-2
SEARS, ROEBUCK & CO.	5080 E MONTCLAIR PLAZA	37-2
NORDSTROM	5015 E MONTCLAIR PLAZA	37-2
RICHLAND VIEW APARTMENTS	911-953 RICHLAND AVE	39-4
GEORGE BREWER	124 W CAROLINE CT	40-3
MONTCLAIR PLAZA	***5060 MONTCLAIR PLAZA LN***	***41-2***
REBECCA PENG	1027 E DEODAR ST	43-4
1X ONTARIO REDEVELOPMENT AGENC	1551 N MOUNTAIN AVENUE	45-3
ONTARIO REDEVELOPMENT AGENCY	1515 N MOUNTAIN AVE	45-3
DISTINCTIVE TOWN HOME	9200 MONTE VISTA AVE AP	46-2
LEXINGTON APARTMENTS	9200 MONTE VISTA AVE.	46-2
PLACERVILLE APTS.	9200 MONTE VISTA AVENUE	46-2
MONTCLAIR 8-B LLC	9200 MONTE VISTA AVE	46-2
INTOWN PROPERTIES INC/HUD	1533 FUCHSIA AVE	48-3
TEMPLE SHOLON OF ONTARIO	963 6TH ST	49-4
EDISON ELEMENTARY SCHOOL	515 6TH ST	50-4
1X COUNTY OF SAN BERNARDINO	1020 WEST SIXTH STREET	52-3
ONTARIO SIXTH STREET PROPERTIE	1047 W 6TH ST	52-3
ONTARIO REDEVELOPMENT AGENCY	1224 WEST 6TH ST	53-3
HUD C/O GOLDEN FEATHER REALTY	5390 SAN JOSE ST	54-2
KENNETH MAHURIN	5413 SAN JOSE ST	54-2
SERRONO MIDDLE SCHL	4725 SAN JOSE ST	55-2
LENSCRAFTERS #238	9337 MONTE VISTA AVE	57-2
JIM COX	633 S INDIAN HILL BLVD	58-1
VANGELINA LEZARLO	598 CEDAR CREST AVE	59-1,2
JORGE RUIZ	1545 ARMSLEY SQ	60-2,3
STEVE LUVIANO	9331 DEL MAR AVE	61-2
RICHARD BOUMA	855 WEST LA DENEY DR	62-3
GLORIA POWERS	2263 LOGAN ST	63-1
ELGERITTE ADIDJAJA	2307 MOUNTAIN AVE	64-1
GREG WIEBI	425 ARMSLEY SQ	65-3

EXECUTIVE SUMMARY

Site	Address	Map ID
WELLS FARGO	1405 N EUCLID AVE	67-3
ASUNTA MARCA	1439 N DEL NORTE CT	68-4
IRMA PEREZ	1435 NORTH DEL NORTE CO	68-4
INTOWN PROPERTIES, INC/HUD	4568 HAWTHORNE ST	69-2
INTOWN PROPERTIES	4568 HAWTHORNE ST	69-2
WESTERN PUMPING	***1334 N VINE***	***71-3***
DARRYN LLOYD HYCHE	652 E HAWTHORNE STREET	72-4
RANDY WICAL	637 W HAWTHORNE	73-3
INTOWN PROPERTIES INC/HUD	767 W HAWTHORNE ST	74-3
SAN ANTONIO HIGH SCHOOL	125 W SAN JOSE ST	75-1
TRANG NGUYEN	9435 PRADERA AVE	76-2
KAISER PERMANENTE	250 W SAN JOSE STREET	77-1
COSTCO WHOLESALE NO 686	***9404 CENTRAL AVE***	***78-2***
HOME SAVINGS OF AMERICA	670 W SAN JOSE AVE	79-1
RICHARD FERERO	223 E HAWTHORNE DR	80-3
VIRGIL PAUL REIMER	736 S INDIAN HILL BLVD	81-1
EXXONMOBIL OIL CORP #13053	747 S INDIAN HILL BLVD	81-1
WESTERN DENTAL SERVICES, INC.	740 SOUTH INDIAN HILL B	81-1
ROBERT BEHNKE	9434 EXETER AVE	82-2
GREAT METRO AUTOGROUP DBA METR	9377 AUTOPLEX DR	83-2
METRO HONDA	9399 AUTOPLEX DR	83-2
DYANAMIC AUTO IMAGES	9440 AUTOPLEX ST	83-2
METRO NISSAN	***9440 AUTOPLEX DR***	***83-2***
DIANA WOODS	992 E LA VERNE AVE	84-1
JUAN OCHOA	1336 VIRGINIA AVE APT B	85-4
JUAN OCHOA	1336 VIRGINIA AVE APT D	85-4
OMSD-BERLYN ELEMENTARY SCHOOL	1320 N BERLYN AVE	86-4
PLOTT NURSING HOME	800 E 5TH ST	86-4
MONTCLAIR PLAZA DRY CLEANERS	9477 CENTRAL AVE	87-2
CENTRAL UNOCAL 76	9494 CENTRAL AVENUE	87-2
UNOCAL SERVICE STATION #5263	9494 CENTRAL AVENUE	87-2
CENTRAL UNOCAL 76	9494 CENTRAL AVE	87-2
TOSCO CORPORATION STATION #308	9494 CENTRAL AVE	87-2
HUD GOLDEN FEATHER REALTY	9476 CARRILLO AVE	88-2
SOUTHERN CALIFORNIA EDISON	1065 E 5TH ST	89-4
OMEGA HWT	1312 N EL DORADO AVE	90-4
RYDER TRUCK RENTAL	***1384 E 5TH ST***	***95-4***
1X JOHN SEXTON	1380 EAST 5TH STREET	95-4
JOE'S FORKLIFT CO	1380 E 5TH ST	95-4
SWAIN SIGN INC	1384 E 5TH ST	95-4
SHELL SERVICE STATION	***806 S INDIAN HILL***	***96-1***
CLAREMONT TOYOTA	***508 AUTO CTR DR***	***97-1***
AUTO EXPO INC	508 CLAREMONT CENTER DR	97-1
BUILDERS EMPORIUM	508 CLAREMONT CENTER DR	97-1
GMS REALTY	438 CLAREMONT CENTER DR	98-1
AMERICAN STORES PROPERTIES, IN	436 W. CLAREMONT CTR. D	98-1
DKV CMT LLC/DLV CMT LLC	432 AUTO CENTER DR	98-1
CLAREMONT ONE HR CLNR-SOUTH	424 AUTO CENTER DR	98-1
GMC REALTY LLC	424 CLAREMONT CENTER DR	98-1
CLAREMONT ONE HR CLNR-SOUTH	***424 CLAREMONT CENTER DR***	***98-1***
CLAREMONT FORD	601 CLAREMONT CENTER DR	99-1
R & C MOTOR CORP DBA CLAREMONT	601 AUTO CENTER DR	99-1
FRAHM ACURA	601 CLAREMONT-CENTER-DR	99-1
QUALITY PLUS	602 CLAREMONT CENTER DR	99-1
NEWPORT DENTAL	865 S INDIAN HILL BLVD	100-1
PINES OF MONTCLAIR	9550 FREMONT AVE	101-2

EXECUTIVE SUMMARY

Site	Address	Map ID
THE PINES AT MONTCLAIR	9550 FREMONT AVE	101-2
PINES OF MONTCLAIR	9550 FREMONT AVE	101-2
PINES OF MONTCLAIR	9550 FREMONT AVE	101-2
PENSKE MOTORCARS CLAREMONT	667 AUTO CENTER DR	102-1
TATE HYUNDAI INC	660 CLAREMONT CENTER DR	102-1
WORTHINGTON FORD	625 CLAIREMONT CENTER D	103-1
CLAIREMONT FORD ISUZU HYUNDAI	625 CLAIREMONT CENTER D	103-1
DBA CLAREMONT FORD	620 CLAREMONT CENTER DR	103-1
SEASIDE MOTOR CARS INC	620 AUTO CENTER DR	103-1
INTOWN PROPERTIES INC/HUD	9606 CAMULOS AVE	104-2
WESTCOAST INN	1211 N GROVE AVE	106-4
DAVID BEN HOBSON	1150 NORTH GROVE AVE	106-4
INTER-CONTINENTAL TRADING	1155 N GROVE AVE	106-4
JANICE BRISCOE	4478 PRINCETON ST	107-2
RUDOLPH AVERSA	4449 PRINCETON ST	107-2
ROSE MARISSA VASQUEZ	4517 HARVARD	107-2
1X GEMCO POMONA	1975 INDIAN HILL BLVD	108-1
DONALD HODSON DDS	1956 INDIAN HILL BLVD	108-1
EBENEZER JOHNSON DDS	9645 MONTE VISTA AVE	110-2
RHONDA THOMAS	1317 SCOVILLE AVE	112-1
CURTIS & SANDRA WARREN	1256 SCOVILLE AVE	112-1
CITY OF POMONA COMMUNITY DELEL	1840 ELAINE ST	113-1
PACIFIC PHYSICIAN SERVICES	9675 MONTE VISTA AVE	114-2
GUY DAILY	1824 RICHARD ST	115-1
BETTY ZAMORA	1889 SAN SIMEON ST	116-1
KAREN RODRIGUEZ	1206 SELKIRK AVE	117-1
BP WEST COAST PRODUCTS LLC 015	1245 E FOURTH ST	119-4
GONZALO'S ARCO & SNACK SHOP	1245 E 4TH ST	119-4
ARCO PRODUCTS COMPANY	1245 E 4TH STREET	119-4
PRESTIGE STATIONS INC #5493	1245 4TH STREET	119-4
RITTMANN'S TUXEDO	1841 N INDIAN HILL RD	121-1
GLOBAL OIL	1315 E 4TH ST	123-4
W H B A, REAL ESTATE LIMITED P	1351 E 4TH ST	123-4
SPOTLESS CLEANERS	***1351 E 4TH ST***	***123-4***
RELIABLE PROPERTIES INC	1337 E 4TH ST	123-4
PACIFIC NEWPORT PROPERTIES	1660 E 4TH ST	124-4
KMART	1670 4TH STREET	124-4
KMART CORPORATION	1670 E 4TH ST	124-4
GLENDA HOOKER	4892 SAN BERNARDINO ST	125-2
KPC GLOBAL MEDICAL CENTER	5000 SAN BERNARDINO ST	127-2
DOCTORS HOSPITAL OF MONTCLAIR	5000 SAN BERNADINO ROAD	127-2
DOCTORS HOSPITAL MEDICAL CENTE	5000 SAN BERNARDINO ST	127-2
MONTCLAIR HOSPITAL MEDICAL CEN	5000 SAN BERNARDINO ST	127-2
4TH STREET UNOCAL STA.#5360	1425 EAST 4TH ST	128-4
UNOCAL SERVICE STATION #5360	1425 EAST 4TH STREET	128-4
CIRCLE K STORES INC 2705670	1425 E 4TH ST	128-4
CIRCLE K STORES INC STATION #5	1425 E 4TH ST	128-4
TEXACO REFINING AND MARKETING	1440 E 4TH ST	128-4
FAMILY PLANNING ASSOC. MEDICAL	5050 SAN BERNARDINO ST	129-2
S R N R ENTERPRISES	1521 E 4TH ST	130-4
SHELL SERVICE STATION	1521 E FOURTH ST	130-4
ARCO MINI MART - ONTARIO	1565 E 4TH ST	130-4
BP WEST COAST PRODUCTS LLC 019	1565 E FOURTH ST	130-4
CITY OF ONTARIO FIRESTATION #5	1530 E 4TH	130-4
CITY OF ONTARIO FIRESTATION #5	1530 E 4TH ST	130-4
ONTARIO CHEVRON	1544 E 4TH ST	130-4

EXECUTIVE SUMMARY

Site	Address	Map ID
7 ELEVEN INC #33547	1544 E 4TH ST	130-4
CHEVRON STATION NO 99131	***1544 E 4TH ST***	***130-4***
4TH AND 10 CHEVRON	1544 E 4TH ST	130-4
CHEVRON PRODUCTS SS#_99131	1544 E 4TH ST	130-4
RALPHS GROCERY STORE	1837 E 4TH ST	131-5
1X WILKINS RANDALL & ASSOCIATE	1837 E 4TH ST	131-5
RALPHS GROCERY CO #613	1837 E 4TH ST	131-5
RITE AID NO 5602	***1841 E 4TH ST***	***131-5***
DAVID H KIM DDS	1857 E 4TH ST	131-5
VINEYARD DENTISTRY	1857 E 4TH ST	131-5
SAMAR HAFFAR DDS	1857 E 4TH ST	131-5
CHIEF AUTO PARTS #29984	1881 E 4TH ST	131-5
AUTOZONE #5619	1881 4TH ST E	131-5
1X STATER BROTHERS MARKET	1939 4TH ST.	131-5
STATER BROS MARKETS #85 VINEYA	1939 4TH ST	131-5
KAYO OIL CO #2705224	1880 E 4TH ST	131-5
CRLLC 76 #5224	1880 E 4TH ST	131-5
CIRCLE K STORES INC STATION #0	1880 EAST 4TH ST	131-5
CA MEDICAL OFFICE	4950 SAN BERNARDINO ST	133-2
U S FAMILY CARE MONTCLAIR URGE	***4950 SAN BERNARDINO ST***	***133-2***
INTOWN PROPERTIES INC/HUD	1047 CALAVERAS AVENUE N	134-4
ARMANDO TORRES	1331 E FRESNO ST	136-4
INTOWN PROPERTIES	1345 FRESNO ST	136-4
GUSTAVO & PETRA FELIX	1002 N MERCED AVE	137-4,9
EILENE GREEN	940 N GLENN AVE	138-4,9
CHRISTINE CUCCIA	927 N HUMBOLDT AVE	139-4,9
COLTON BISHOP STORE HOUSE	791 NORTH_PEPPER AVENUE	140-7,18
DIEGO FIERRO	1691 E GRANADA CT	141-9,10
ROBERT FRANKIEWICZ	863 N SAN DIEGO AVE	142-10
INTOWN PROPERTIES, INC/HUD	859 SAN DIEGO AVE	142-10
WAL-MART	1610 S RIVERSIDE AVE	143-17
WAL-MART STORE #1862	1610 S RIVERSIDE AVE	143-17
WAL-MART STORE #1862	1610 SOUTH RIVERSIDE AV	143-17
WALMART #1862	1610 S RIVERSIDE AVE	143-17
MEDICAL RESEARCH GROUP *D	2273 S CACTUS AVE STE B	144-17
PRESCO BUILDING MATERIALS	9950 ALABAMA ST	145-22
RAUL A RODRIGUEZ	9986 BLOOMINGTON AVE	148-16
INTOWN PROPERTIES INC/HUD	515 CYPRESS AVE	149-18
AGENCY AUTOMOTIVE	1611 S LILAC AVE	150-17
COLTON JOINT USD/GRIMES SCHOOL	10000 SPRUCE	151-16,17
INLAND CENTER MEDICAL GROUP	750 N ARCHIBALD AVE ST	152-10
MINA'S CLEANERS INC	750 N ARCHIBALD AVE	152-10
ARCO FACILITY # 81960	729 N ARCHIBALD AVE	152-10
ARCO AM PM/JACCK PARTNERSHIP	729 N ARCHIBALD AVE	152-10
SHIRLEY DAINS	736 N LAKE AVE	153-9
JC PENNEY STORE #2849	10000 ALABAMA ST	154-22
DENISE BOURNS	926 F STREET	155-18
INTOWN PROPERTIES	10017 ALAMEDA	156-16
E&G BROTHERS TRUCK ELECTRIC &	10027 CATAWBA AVE	158-14
FONTANA MOTORS, INC	10025 SIERRA	159-15
BOSCH KIA	10025 SIERRA AVE	159-15
A-BOSS	10025 SIERRA AVE STE A	159-15
LUNDIN DEVELOPMENT	10025 SIERRA AVE	159-15
BANK OF AMERICA	10048 S SIERRA AVE	159-15
FONTANA SIERRA CORP	10048 SIERRA AVE	159-15
BEKIN BINGO OIL CO.	4330 INLAND EMPIRE BLVD	160-11

EXECUTIVE SUMMARY

Site	Address	Map ID
MCNEILUS TRUCK AND MANUFACTURI	401 N PEPPER PO BOX 158	161-18
ARROWHEAD REGIONAL MED CTR	400 N PEPPER AVE	161-18
UNION PACIFIC RAILROAD	300 S PEPPER AVE	161-18
5 STAR AUTO BODY & PAINT SHOP	319 REXFORD ST	163-17,18
REPUBLIC MACHINE & FABRICATION	313 REXFORD ST	163-17,18
CHRIS QUALITY WELDING INC	2353 S CACTUS AVE	165-17
KDC PIPE & STEEL	2353 S CACTUS AVE	165-17
ANDY BOWERS	2353 S CACTUS AVE	165-17
L&M AUTOMOTIVE	10058 ALDER AVENUE	167-16
MERIT OIL CO	10065 ALDER AVE	167-16
MATHIS BROTHERS FURNITURE	4105 E INLAND EMPIRE BL	168-11
CARMAX 7120	4100 E INLAND EMPIRE BL	168-11
BUSINESS BANK OF CALIFORNIA	4100 INLAND EMPIRE BLVD	168-11
CHEVRON PRODUCTS #207576	791 MILLIKEN AVE	169-11
CHEVRON STATION NO 207675	***791 N MILLIKEN AVE***	***169-11***
APL LOGISTICS	13048 VALLEY BLVD	171-12
GENCO ATC/SMART & FINAL FACILI	13055 VALLEY BLVD	171-12
INLAND EMPIRE UTILITY ANGENCY	13055 VALLEY BLVD	171-12
MOUNTAIN VIEW CHILD CARE INC	1720 MOUNTAIN VIEW AVE	172-21
BP WEST COAST PRODUCTS LLC 181	10087 SIERRA AVE	174-15
ARCO PRODUCTS COMPANY	10087 SIERRA	174-15
CEDAR LANDMARK INC	10087 SIERRA AVE	174-15
BP WEST COAST PRODUCTS LLC 018	10087 SIERRA	174-15
EVA JEAN HORRIDGE	393 CYPRESS	175-18
SPILL RESPONSE MANAGEMENT INC	740 VINTAGE AVE	176-12
WAL-MART DISTRIBUTION CENTER 7	13350 VALLEY BLVD #A	177-13
UNOCAL SERVICE STATION #5281	705 NORTH ARCHIBALD AVE	178-10
SEYED MOBIL	670 N ARCHIBALD ST	178-10
O AND R 4 WHEEL DRIVE CENTER	10076 CEDAR AVE	180-16
HAVADJIA HOLDING INC	18694 VALLEY BLVD	180-16
LIFEBOAT MOBIL/RIA INVESTMENT	18689 VALLEY BLVD	180-16
PEACE VALLEY INC DBA MOBIL GAS	18689 VALLEY BLVD	180-16
JC PENNEY # 3029	4410 MILLS CIR	181-11
CHEVRON	4480 MILLS CIRCLE	181-11
WHITING DOOR MFG CORP	***311 W VALLEY BLVD***	***182-17***
WHITING DOOR MFG CORP	***311 W VALLEY BLVD***	***182-17***
LUCKY FARMS INC	245 E VALLEY BLVD	183-17
P & S TRUCK SUPPLY INC	245 E VALLEY BLVD	183-17
SHAMAAH INC	111 W VALLEY BLVD	183-17
BP WEST COAST PRODUCTS LLC 969	111 W VALLEY BLVD	183-17
TESORO STATION 63323	111 W VALLEY BLVD	183-17
CHEVRON 96969	101 EAST VALLEY BLVD	183-17
CHEVRON STATION #96969	101 EAST VALLEY BLVD	183-17
CHEVRON STATION NO 96969	***101 E VALLEY BLVD***	***183-17***
CUMMINS CAL PACIFIC	161 EAST VALLEY BLVD	183-17
I-10 TRUCK SERVICES	195 E VALLEY BLVD	183-17
I-10 TRUCK STOP	195 E VALLEY BLVD	183-17
VALLEY ANIMAL HOSPITAL	127 W VALLEY BLVD	183-17
TRACY DANIELS & ROBERT GRIMES	1801 EAST G STREET ROOM	185-10
HOLIDAY INN	1801 E G ST	185-10
FIRST COMMERCIAL BANK USA	1759 W VALLEY BLVD	186-17
CALIFORNIA AUTO SPECIALIST	1700 W VALLEY RD	186-17,18
BUDGET TRUCK RENTAL	1700 W VALLEY BLVD	186-17,18
PACIFIC AUTO CENTER	16416 VALLEY BLVD	187-15
DISCOUNT TIRE CENTERS #017	484 W VALLEY BLVD	188-17
STEEL UNLIMITED INC	452 W VALLEY BLVD	188-17

EXECUTIVE SUMMARY

Site	Address	Map ID
STEEL UNLIMITED INC	***452 W VALLEY BLVD***	***188-17***
G N S TRUCK & TRAILER REPAIR	***450 W VALLEY***	***188-17***
IE MENESES INC DBA QUALITY TIR	476 W VALLEY BLVD	188-17
INTEGRITY TIRE	476 W VALLEY BLVD	188-17
CLARENCE E BAILEY	515 W VALLEY BLVD	188-17
BANK OF AMERICA/FIELD SERVICES	1718 EAST G ST UNIT D	190-9,10
TOYOTA AUTO REPAIR	18966 VALLEY BLVD	192-16
PRADO'S BODY SHOP	18966 VALLEY BLVD	192-16
BETO'S TRANSMISSIONS	18966 VALLEY BLVD	192-16
SUPERIOR ALLISON	18966 VALLEY BLVD	192-16
UNIQUE AUTO BODY & PAINT	18982 VALLEY BLVD	192-16
EXPRESS CARBURETOR	19030 VALLEY BLVD	192-16
CAPITAL COMMERCIAL MANAGEMENT	19060 VALLEY BLVD	192-16
PRECISION TURNADGE CHARGER COM	19059 VALLEY BLVD STE 2	192-16
ARTURO'S TAILOR SHOP	19059 VALLEY BL STE 112	192-16
TANDY SERVICE CENTER	19059 VALLEY BLVD STE 2	192-16
TOTAL PRINTING	19059 VALLEY BLVD	192-16
MISSION PLAZA	19059 VALLEY BLVD	192-16
ABR GRAPHICS	19059 VALLEY BLVD STE 1	192-16
VALLEY ANIMAL HOSPITAL	19059 VALLEY BLVD. #120	192-16
ACCENT BUSINESS FORMS	19059 VALLEY BLVD	192-16
MISSION PLAZA	19059 VALLEY BLVD	192-16
CSCC SCREW PROD	19059 VALLEY BLVD #205	192-16
BENSONS TRANSMISSIONS	19059 VALLEY BLVD #506	192-16
NIGHTMOTORSPORT LLC	993 W VALLEY BLVD STE 3	192-16
DIESELTRONICS INJECTION SERVIC	993 W VALLEY BLVD STE 5	192-16
RAMADA LTD	1841 E G ST	193-10
TOYOTA & MAZDA SPECIALISTS	18908 VALLEY BLVD.	194-16
TOY TECH 2	18908 VALLEY BLVD	194-16
KODIAK DIESEL REPAIR INC	350 W VALLEY BLVD	195-17
DOUGLAS TRUCKING	350 W VALLEY BLVD	195-17
SQUARE TRANSPORTATION INC	350 W VALLEY BLVD	195-17
CALICO TRANSPORT INC	350 W VALLEY BLVD	195-17
BP WEST COAST PRODUCTS LLC 059	18762 VALLEY BLVD	196-16
ARCO PRODUCTS COMPANY	18762 VALLEY BLVD	196-16
BP WEST COAST PRODUCTS LLC 599	18762 VALLEY BLVD	196-16
BLOOMINGTON OIL INC	18762 VALLEY BLVD	196-16
CHEVRON 98646	18745 VALLEY BLVD	196-16
CHEVRON STATION NO 98646	***18745 VALLEY BLVD***	***196-16***
NICK NAZARI	10148 CHURCH ST	196-16
SUZAN MOREN	18830 VALLEY BLVD	197-16
RAYMONDS LAWNMOWER	18830 VALLEY	197-16
BLOOMINGTON CAR CARE CENTER	18829 VALLEY BLVD	197-16
BLOOMINGTON CAR CARE CENTER	18829 VALLEY BLVD	197-16
TJ'S TRANSMISSIONS	18839 VALLEY BLVD	197-16
ADVANCED AUTO BODY	18648 VALLEY BLVD	198-16
VALLEY CLEANERS	18610 VALLEY	199-16
VALLEY CLEANERS	***18610 VALLEY BLVD***	***199-16***
COMMUNITY HEALTH SYSTEMS INC D	18601 VALLEY BLVD	199-16
VALLEY CLEANERS	18571 VALLEY BLVD	199-16
TELECO	2111 VALLEY BLVD	200-17
CSM BAKERY PRODUCTS NA INC	2111 W VALLEY BLVD	200-17
TELCO FOOD PRODUCTS INC	2111 W VALLEY BLVD	200-17
PRICE CLUB # 106	2111 W VALLEY BLVD	200-17
MURILLO'S AUTO REPAIR	18288 VALLEY BLVD	201-16
INLAND VALLEY TRUCK REPAIR	18324 VALLEY BLVD STE 6	201-16

EXECUTIVE SUMMARY

Site	Address	Map ID
MAX EQUIPMENT RENTAL	18324 VALLEY BLVD #5	201-16
INLAND VALLEY DIESEL REPAIR &	18324 VALLEY BLVD STE 6	201-16
BUSINESS BANKS OF CALIFORNIA	18324 VALLEY BLVD	201-16
J&R FLEET SERVICES LLC	18244 VALLEY BLVD	201-16
COLTON GOLF CLUB	***1901 W VALLEY BLVD***	***202-17***
MOSS BROS FORD	1900 W VALLEY BLVD	202-17
MOSS BROS FORD	***1900 W VALLEY BLVD***	***202-17***
CENTRAL TRANSPORT	1849 W VALLEY BLVD	203-17
CC WESTERN/CENTRAL TRANSPORT I	1849 W VALLEY BLVD	203-17
PEGGIE MERRIMAN	2040 VALLEY BLVD	205-17
VALLEY TRUCK FILTERS	2006 VALLEY BLVD	206-17
DELSOL AUTO SALES	1998 W VALLEY BLVD	206-17
COLTON AUTO SALES	1998 W. VALLEY BLVD	206-17
SLOVER MT HIGH SCHOOL	325 HERMOSA	207-18
COLICH AND SONS INC	17970 VALLEY BLVD	208-16
SONORA TIRES	17977 VALLEY BLVD	208-16
ACCUHOND, INC. ACCUHOND AUTO R	18003 VALLEY BLVD	208-16
LAZER TRUCK LINES INC	17890 VALLEY BL	209-16
SMITTY'S	17890 VALLEY BLVD, #B	209-16
PARTAIN'S TRANSMISSIONS	17890 W VALLEY BLVD	209-16
PRECISION AUTOMOTIVE SERVICE	17866 VALLEY BLVD	209-16
CUSTOM & COMMERCIAL WHEEL CO I	17866 VALLEY BLVD STE 1	209-16
COLLETT'S BRAKE & ALIGN.	17903 VALLEY BLVD	209-16
COLLETTS AUTO AND BRAKE	17903 VALLEY BLVD	209-16
FONTANA AUTO COLLISION	17250 VALLEY BLVD	212-15
FONTANA AUTO COLLISION	17250 VALLEY BLVD	212-15
AUTO CARNIVAL	17270 VALLEY BLVD	212-15
PRECISE SMOG AND REGISTRATION	***17294 VALLEY BLVD UNIT***	***212-15***
JONATHAN KIM	17770 VALLEY BLVD	213-16
BEST COLLISION SERVICE	17763 VALLEY BLVD STE C	213-16
S R MOTORS INC	17781 VALLEY BLVD UNIT	213-16
STREICHER MOBILE FUELING INC	17630 VALLEY BLVD	214-15,16
ROADWAY EXPRESS	17630 VALLEY BLVD	214-15,16
BEST DRILLING & PUMP INC	17630 VALLEY BLVD	214-15,16
BEST DRILLING & PUMP	17630 VALLEY BLVD	214-15,16
DANIEL C LEMME & DAREN LEMME L	17409 VALLEY BLVD	215-15
LEMME FAMILY LTD PARTNERSHIP	17441 VALLEY BLVD	215-15
THE SKYVIEW MOTEL	17468 VALLEY BLVD	215-15
AHERN RENTALS INC	17538 VALLEY BLVD	216-15
AHERN RENTALS INC	17538 VALLEY BLVD	216-15
AUTO EXPRESS	17479 VALLEY BLVD	216-15
STEELCO INC	17507 VALLEY BLVD	216-15
BIMBO BAKERIES USA INC	17580 VALLEY BLVD	217-15
BIMBO BAKERIES USA	17580 VALLEY BLVD	217-15
BOB RIGGIO	17565 VALLEY BLVD	217-15
PHOTO EXPRESS	16761 VALLEY BLVD	219-15
LESLIE'S POOL SUPPLIES	16767 VALLEY BLVD STE A	219-15
CIRCLE K STORE #2211306	16894 VALLEY BLVD	220-15
MOBIL SERVICE STATION #18-E1Y	16894 VALLEY BLVD	220-15
CLASSIC CLEANERS	16855 VALLEY BLVD SUITE	220-15
CLASSIC CLEANERS	16855 VALLEY BLVD STE C	220-15
INLAND EMPIRE CENTER	***16855 VALLEY BOULEVARD***	***220-15***
SOCAL PUMP & WELL SERVICE INC	585 W VALLEY BLVD	221-17
ROLLING FRITO-LAY SALES LP	635 W VALLEY BLVD	221-17
FRITO-LAY INC	635 W VALLEY BLVD	221-17
WEST STATES RECYCLING INC	823 W VALLEY BLVD	222-17

EXECUTIVE SUMMARY

Site	Address	Map ID
BOB KEIRNS FRONT END SERVICE	16556 VALLEY	223-15
CITY OF FONTANA HOUSING AUTHOR	16556 VALLEY BLVD	223-15
CITY OF FONTANA HOUSING AUTHOR	16556 VALLEY BLVD	223-15
DON'S AUTO CENTER	16282 VALLEY BLVD	226-15
DONS AUTO CENTER	16282 VALLEY BLVD	226-15
UNITED RENTALS	16190 VALLEY BLVD	227-14,15
UNITED RENTALS INC #513	16190 VALLEY BLVD	227-14,15
Q 1 HOUR PHOTO	16120 VALLEY BLVD #1	228-14,15
VALLEY BLVD PROPERTIES	16111 VALLEY BLVD	228-14,15
VALLEY BLVD PROPERTY INC DBA U	16111 VALLEY BLVD	228-14,15
RAMIN KOHAONFF	16111 VALLEY BLVD	228-14,15
LEROY NUGENT	16111 VALLEY BLVD	228-14,15
RICHARD KRUSE	16228 VALLEY BLVD	229-15
SOUTHERN CALIFORNIA GAS CO	16231 VALLEY BLVD	229-15
WILLIAMSBURG NATIONAL INSURANC	16235 VALLEY BLVD	229-15
SAL AGUILAR	16235 VALLEY BLVD	229-15
GORDON GUTEBIER	18181 VALLEY BLVD #803	230-16
HIGH DESERT CO., INC	16081 VALLEY BLVD	232-14
BEST GOLF CARTS INC	18041 VALLEY BLVD	233-16
UNITED SEMI TRUCK	18069 VALLEY BLVD	233-16
EXPRESS MUFFLER & AUTO REPAIR	18069 VALLEY BLVD STE B	233-16
LOS COMPADRES AUTO CENTER	18069 VALLEY BLVD	233-16
1X RHYNARD, ALVIN	15990 VALLEY BLVD	234-14
BATTERY SYSTEMS INC	16010 VALLEY BLVD	234-14
MK BATTERY	16010 VALLEY BLVD	234-14
LAYNE CHRISTENSEN COMPANY	16018 VALLEY BLVD	234-14
SUNRISE FORD	***16005 VALLEY BLVD***	***234-14***
HECTOR'S BODY SHOP	15944 VALLEY BLVD	235-14
JL AUTO BODY	15944 VALLEY BLVD	235-14
AUTO DEPOT	15836 VALLEY BLVD	236-14
REPO RANCH	15836 VALLEY BLVD	236-14
REPO RANCH	***15836 VALLEY BLVD***	***236-14***
MOBILE TRUCK & TRAILER REPAIR,	15622 VALLEY BLVD	237-14
ED'S RV REPAIR INC	15622 VALLEY BLVD	237-14
1X DANNY HERMAN	15622 VALLEY	237-14
1X CRAWFORD INVESTMENTS	15635 VALLEY BLVD	237-14
KEN MOORE	15609 VALLEY BLVD	237-14
DIESEL TRUCK EXPORT INC	15516 VALLEY BLVD	238-14
RUSH TRUCK CENTER FONTANA BODY	10122 ELM AVE	238-14
RUSH TRUCK CENTER	10122 ELM AVE	238-14
GARRETT TRUCKING INC	10153 ELM AVE	238-14
J/K EXCAVATION & GRADING CO IN	10206 ELM AVE STE B	238-14
ADDISON EQUIPMENT	10206 ELM AVE	238-14
ALAMEDA PAINTING CO INC	10207 ELM AVE	238-14
INTOWN PROPERTIES, INC/HUD	1823 CURTIS ST SOUTH	239-21
CITY OF FONTANA PUBLIC WORKS D	15358 VALLEY BLVD	240-14
A ONE AUTO CENTER	15334 VALLEY BLVD	240-14
STEVE MARCUS	15346 VALLEY BLVD	240-14
FAST FABRICATORS INC DBA WATER	15335 VALLEY BLVD.	240-14
R AND T LIFT GATE SERVICE	15419 VALLEY BLVD	241-14
TRUCK ROOST	15252 VALLEY BLVD	242-14
COLE & COLE LLC	15252 VALLEY BLVD	242-14
IRONMAN RENEWAL DBA ZIPPY LUBE	15252 VALLEY BLVD	242-14
IRONMAN RENEWAL DBA ZIPPY LUBE	15252 VALLEY BLVD	242-14
DYMANIC TRUCK SALES	15244 VALLEY BLVD	242-14
KMART CORPORATION	17099 VALLEY BLVD	243-15

EXECUTIVE SUMMARY

Site	Address	Map ID
CONTINENTAL CLEANERS	17089 VALLEY BLVD	243-15
ABAZ RODRIGUEZ	15062 VALLEY BLVD	244-14
BEDIA ERDLE	16485 VALLEY BLVD	245-15
DENTAL GUADALUPANA	16701 VALLEY BLVD	246-15
THE PEP BOYS MANNY MOE & JACK	16711 VALLEY BLVD	246-15
THE PEP BOYS MANNY MOE & JACK	16711 VALLEY BLVD	246-15
THE VONS COMPANIES INC.#55	16721 VALLEY BLVD	246-15
CIRCLE K STORES INC 2700489	14906 VALLEY BLVD	247-14
CIRCLE K STORES INC.#489	14906 VALLEY BLVD	247-14
1X ALAMO RECYCLING LLC	14930 VALLEY BLVD	247-14
ALAMO RECYCLING LLC	14930 VALLEY BLVD	247-14
BROTHERS TRUCK SALES	14989 VALLEY BLVD	247-14
J & S TRUCK SERVICE	14989 VALLEY BLVD	247-14
FLEET SUPPLY INC	15015 VALLEY BLVD	247-14
SAM'S TRUCK SALES	15015 VALLEY BLVD	247-14
DIESEL POWER SYSTEMS	***15015 VALLEY***	***247-14***
LUGON AUTO BODY REPAIR	14949 VALLEY BLVD	247-14
STES	14887 VALLEY BLVD	247-14
SOUTHLAND TRUCK & EQUIPMENT SA	14887 VALLEY BLVD	247-14
STANCO'S VACUUM SERVICE	14887 VALLEY BLVD	247-14
BUSH LEASING	14714 VALLEY BLVD	248-13,14
BUTLER FLEET SERVICES	14714 VALLEY BLVD	248-13,14
SOUTH STATE TOW	14816 VALLEY BLVD	249-14
VINEYARD VALLEY CENTER INC	16989 VALLEY BLVD STE D	250-15
FONTANA FAMILY DENTISTRY	16989 VALLEY BLVD	250-15
FOOD 4 LESS #389	16991 VALLEY BLVD	250-15
SOUTHERN CALIFORNIA GAS COMPAN	1981 WEST LUGONIA AVENU	251-22
BEST DEAL TRUCK SALES	14682 VALLEY BLVD	252-13,14
BIG RIG TRUCK REPAIR	14578 VALLEY BLVD	254-13
EMPIRE FORD NEW HOLLAND INC	14635 VALLEY BLVD	254-13,14
CARGO SOLUTION INC	14587 VALLEY BLVD	254-13
MOBIL OIL STATION	14518 VALLEY BLVD	255-13
JERRY TRUCKING INC	14454VALLEY BLVD	256-13
US XPRESS	14392 VALLEY BLVD	256-13
US XPRESS	14392 VALLEY BLVD	256-13
SCHNEIDER NATIONAL	14392 VALLEY BLVD	256-13
FONTANA CHEVRON	14455 VALLEY BLVD	256-13
EMCO TRUCK & TRAILER INC	15777 VALLEY BLVD	258-14
RULAND DRILLING INC	15777 VALLEY BLVD UNIT	258-14
ANGEL & A TRUCK REPAIR	15777 VALLEY BLVD STE I	258-14
J & R FLEET SERVICES LLC	15777 VALLEY BLVD STE I	258-14
JACK DIESEL REPAIR	15777 VALLEY BLVD STE I	258-14
JACK DIESEL REPAIR INC	15777 VALLEY BLVD STE D	258-14
JIAN TORKEN	1435 W LUGONIA AVE	259-22
VALLEY AUTO CENTER	15689 VALLEY BLVD	260-14
VALLEY KIA	15689 VALLEY BLVD	260-14
MERI MACK IND INC	15689 VALLEY	260-14
UTILITY TRAILER SALES CO	15567 VALLEY BLVD	261-14
UTILITY TRAILER SALES OF SOUTH	15567 VALLEY BLVD	261-14
UTILITY TRAILER SALES CO	***15567 VALLEY BLVD***	***261-14***
LOWENSTEIN SCRAP METAL SERVICE	3045 INLAND EMPIRE BLVD	262-10
GREENS INDUSTRIAL PAINTING INC	3045 INLAND EMPIRE BLVD	262-10
LOWENSTEIN SCRAP METAL SERVICE	3045 INLAND EMPIRE BLVD	262-10
GALAXCY LOGISTICS	3015 INLAND EMPIRE BLVD	262-10
GTE	2970 INLAND EMPIRE BLVD	262-10
GTE CALIFORNIA INC	2970 INLAND EMPIRE BLVD	262-10

EXECUTIVE SUMMARY

Site	Address	Map ID
VERIZON LOGISTICS DIV OF GTE	2970 E INLAND EMPIRE BL	262-10
GTE	2970 INLAND EMPIRE BLVD	262-10
G T E SUPPLY	2970 INLAND EMPIRER BLV	262-10
GTE SUPPLY	2970 INLAND EMPIRE BLVD	262-10
DOUGH OLSON	3050 INLAND EMPIRE BLVD	262-10
EUBANKS ENGINEERING CO	3022 INLAND EMPIRE BLVD	262-10
NEO FURNITURE INC	3002 INLAND EMPIRE BLVD	262-10
MAJOR'S WHOLESALE MEDICAL SUPP	3002 INLAND EMPIRE BLVD	262-10
GENERAL TELEPHONE OF CA	***2970 EAST G ST***	***262-10***
NETWORK GLOBAL LOGISTICS	13479 VALLEY BLVD	264-13
HAVEN MINI MART	3445 E SHELBY ST	265-11
EXXONMOBIL OIL CORP 12453	3445 E SHELBY ST	265-11
WILLBRO PARTNERSHIP	15173 VALLEY BLVD	267-14
7 ELEVEN STORE 33292	1161 W LUGONIA AVE	268-22
HOME DEPOT USA INC HD 1013	***1151 W LUGONIA AVE***	***268-22***
MAURY MICROWAVE CORP	2900 INLAND EMPIRE BLVD	269-10
MAURY MICROWAVE CORP	***2900 INLAND EMPIRE BLVD***	***269-10***
BED BATH & BEYOND #101	4646 MILLS CIR	270-11,12
SHELBY STREET LLC	3311 SHELBY ST	271-11
AMERICAN TRANSMISSION EXCHANGE	14765 VALLEY BLVD	272-14
DON MORRISON	1595 W. VALLEY BLVD	273-18
CALIFORNIA AUTO SPECIALITIES	1595 W VALLEY BLVD	273-18
SHELL SERVICE STATION	***1600 W VALLEY***	***273-18***
COMODITIES LOGISTIC WEST INC	13550 VALLEY BLVD STE B	274-13
MCP	455 N 6TH ST	275-18
HANSON PIPE & PRECAST	5125 ONTARIO MILLS PKWY	278-12
GARY NEUENDORFS	1537 E DAVIDSON	281-21
FALKON TIRE CORP	13649 VALLEY BLVD	282-13
PORSCHE LOGISTICS SERVICES LLC	5100 ONTARIO MILLS PKWY	284-12
VON ROLLS CO	5250 ONTARIO MILLS PKWY	285-12
SHERWIN WILLAMS COMPANY	5526 ONTARIO MILLS PKWY	288-12
THE SHERWIN-WILLIAMS COMPANY	5526 ONTARIO MILLS PKWY	288-12
TRADER PUBLISHING COMPANY	5536 INLAND EMPIRE BLVD	288-12
B AND G AUTO SALES	***1630 W VALLEY BLVD***	***289-17,18***
TALLAC LLC	462 W G ST	290-18
JACK IN THE BOX #199	10110 SIERRA AVE	292-15
TEXACO REFINING AND MARKETING	10115 SIERRA	292-15
TEXACO SERVICE STATION	***10115 SIERRA AVE***	***292-15***
WESTERN DENTAL SRV. INC/EL FON	10144 SIERRA AVENUE	292-15
EL GALLO GIRO INC	10161 SIERRA AVE	292-15
ACCOR INC	10195 SIERRA AVE	292-15
LB SWIFT MFG INC	10150 MAGNOLIA ST	293-16
LB SWIFT MFG	10150 MAGNOLIA ST	293-16
EXPRESS MUFFLERS & RADIATORS	10153 MAGNOLIA ST	293-16
PARTAIN'S TRANSMISSION	10163 MAGNOLIA ST	293-16
COUNTY OF SAN BERNARDINO/FIRES	***10174 MAGNOLIA***	***293-16***
CLARKLIFT OF CALIFORNIA	1762 S SYCAMORE	294-17
SELECT EQUIPMENT SALES INC DBA	1762 S SYCAMORE AVE	294-17
SUBARU OF SAN BERNARDINO	1790 S E STREET	295-19
CAPTIVE PLASTICS INC	1255 RESEARCH DR	296-21
CUCAMONGA MOLDS	1251 RESEARCH DR	296-21
CUCAMONGA MOLDS	1251 RESEARCH DRIVE	296-21
ENVIRONMENTAL CRUSHING & MATER	10131 REDWOOD AVE	297-13,14
EARTH CONSTRUCTION & MINING	10131 REDWOOD AVE	297-13,14
KEN TELLO	10131 REDWOOD AVE	297-13,14
INTOWN PROPERTIES INC/HUD	613 N MARIPOSA	298-9

EXECUTIVE SUMMARY

Site	Address	Map ID
PACIFIC BELL	433 N LA CADENA DR	299-18
SHRJ RANCHHOD CORP/GAS UP	420 N LA CADENA DR	299-18
CARRASCO PODIATRY	401 N LA CADENA DR	299-18
COLTON MEMORIAL CORP	128 E G ST	299-18
BANK OF AMERICA INC	395 N LA CADENA DR	299-18
COLTON DRY CLEANERS	294 NORTH LA CADENA DRI	299-18
ALLSTATE PRINTING	250 NORTH LA CADENA	299-18
KIDDIE KANDIDS NO 556	***4430 ONTARIO MILLS PARK***	***300-11***
PERFORMANCE BICYCLE SHOP #132	4400 ONTARIO MILLS PKWY	300-11
AYALA BORING INC	10150 POPLAR AVE	301-14
CENTERPOINT CHURCH	408 N 7TH ST	302-18
COLTON JT USD/WAREHOUSE	1313 W VALLEY BLVD	306-18
TRANS WEST FORD	10150 CHERRY AVE	307-13
TRANS WEST FORD TRUCK SALES IN	10150 CHERRY AVE POBOX	307-13
U-HAUL	1200 ALABAMA ST	308-22
U-HAUL CO OF CA	1200 ALABAMA	308-22
TEC OF CALIFORNIA	***14085 VALLEY BLVD***	***309-13***
REQUIP CORP	10209 CYPRESS AVE	310-15
BERRY'S MANUFACTURING INC	10161 CITRUS AVE	311-14
M & A TRAILER REPAIR INC	10162 LIVE OAK AVE	312-14
DANIEL HERNANDEZ JR TRUCKING	10162 LIVE OAK	312-14
GS SCHELHORN & SONS & TRUCKING	10167 LIVE OAK AVE	312-14
DANIEL HERNANDEZ TRUCKING INC	10167 LIVE OAK	312-14
SMARTWAY LOGISTICS	10193 LIVE OAK	312-14
GLOBAL TRUCK & EQUIP. SALES	10193 LIVE OAK AVE	312-14
GLOBAL TRUCK & EQUIPMENT SALES	10193 LIVE OAK AVE	312-14
PARKHOUSE TIRE	1205 W. VALLEY BLVD.	313-18
LOMA LINDA VALERO	1880 MOUNTAIN VIEW AVE	314-21
LOMA LINDA OIL CORPORATION	1880 MOUNTAIN VIEW	314-21
AIRPORT MOBIL	540 N VINEYARD AVE	315-10
TEXACO ENVIRONMENTAL SERVICES	501 N VINEYARD	315-10
AIRPORT TEXACO	501 N VINEYARD	315-10
HUD INTOWN PROPERTIES	562 AWARD DR	317-19
A M I INC	651 BARRINGTON DR, #B	318-12
COSTCO WHOLESALE NO 478	1099 E HOSPITALITY DR	319-20
WIRZ & CO	444 COLTON AVE	320-19
WIRZ & COMPANY, PRINTING INC	444 COLTON AVE	320-19
1X ONTARIO AIRPORT HILTON	700 HAVEN AVE	321-11
QUINONEZ MOBIL SERVICE & REPAI	17930 TAYLOR AVE	322-16
SILA RAMACHITA	1087 W VALLEY BLVD	323-18
KENNETH MICHAEL GARCIA	1087 W VALLEY BLVD RM 1	323-18
MILLIKEN FUEL LLC	4321 ONTARIO MILLS PKWY	324-11
FELIPE'S TRUCK REPAIR	17869 TAYLOR AVE	325-16
INTOWN PROPERTIES INC/HUD	17843 TAYLOR AVE	325-16
ALDWIN TRANSPORTATION	17783 TAYLOR AVE	326-16
DR MARK CARPENTER, DDS	1210 NEVADA ST, #120	329-22
REDLANDS DENTAL SURGERY CENTER	1180 NEVADA ST STE 100	329-22
US POSTAL SERVICE	10191 LINDEN	330-16
US POSTAL SERVICE	10191 LINDEN AVE	330-16
US POSTAL SERVICE -BLOOMINGTON	10191 LINDEN AVE	330-16
PHILIP TRANSPORTATION & REMEDI	10212 BEECH ST	332-14
PHILIP WEST INDUSTRIAL SERVICE	10212 BEECH AVE	332-14
INLAND DENTAL CENTER	362 E VANDERBILT WAY	333-20
SAN BERNARDINO CITY FIRE DEPAR	450 E VANDERBILT WAY	334-20
CITY OF SAN BERNARDINO (FIRE S	450 E VANDERBILT WAY	334-20
CITY OF SAN BERNARDINO (FIRE S	450 E VANDERBILT WAY	334-20

EXECUTIVE SUMMARY

Site	Address	Map ID
J & R ENVIRONMENTAL INC	1680 CAMINO REAL STE A4	335-19
HUD	1462 CORAL TREE LN	337-21
ARCO PRODUCTS COMPANY	792 W VALLEY BLVD	338-18
COLTON JOINT USD/COLTON HIGH S	777 W VALLEY BLVD	338-18
COLTON HIGH SCHOOL ROP	777 W VALLEY BLVD	338-18
COLTON JT USD/TRANSPORTATION	777 W VALLEY	338-18
COLTON HIGH SCHOOL	777 W VALLEY BLVD	338-18
ANN SCHOEFF	398 N 10TH ST	341-19
ABS AUTO AUCTIONS	1620 FAIRWAY DR	342-19
ENVIRONMENTAL PROJECT SERVICES	364 W H ST	343-18
MCMAHONS RV	345 W H ST	343-18
ANN MARIE LIABEUF	10207 POPLAR AVE	346-14
HUMIDAL	465 NO MT VERNON	348-19
AFFORDABLE REFINISHING	1200 ARIZONA ST STE B10	349-22
CHUCKRIT S. KON, DDS, INC.	191 W H ST	351-18
US POSTAL SERVICE	265 N 7TH ST	351-18
PHARAOH'S ADVENTURE PARK	1101 CALIFORNIA ST	352-21
PHARAOHS LOST KINGDOM	***1101 N CALIFORNIA ST***	***352-21***
WATERPARK VENTURES LLC DBA SPL	1101 CALIFORNIA ST	352-21
PHARAOH'S LOST KINGDOM	1101 N CALIFORNIA ST	352-21
CONWAY WEATERN EXPRESS	10268 ALMOND AVE	356-13
USF DISTRIBUTION	10268 ALMOND AVE	356-13
TITAN CONSOLIDATED INDUSTRIES	10312 ALMOND AVE	356-13
PARESH PATAL	450 SPERRY DR	357-19
STEVEN K LEE CHIROPRACTIC INC	556 WEST VALLEY BLVD	358-18
HANY GHALY DDS INC	552 W VALLEY BLVD	358-18
WALTER HOOPER	517 W VALLEY BLVD	358-18
INLAND ORTHOPEDIC	1910 ORANGE TREE LN STE	359-22
INDUSTRIAL MED. CONSULTANTS	1910 ORANGETREE LANE ST	359-22
HUD	1194 LEE ST,#A	360-20
DB BUILDING FASTENERS INC	5555 GIBRALTER ST	361-12
PRIME AMERICA FREIGHT SYSTEM	5525 GIBRALTER ST	362-12
ZIPPY LUBE - A - TRUCK	10238 CHERRY AVE	364-13
TRUCK TOWN	10238 CHERRY AVE	364-13
TRUCK TOWN AND TRUCK ADERO	10238 CHERRY AVE	364-13
FULRICH DEVELOPMENT CORPORATIO	10238 CHERRY AVE	364-13
IRONMAN RENEWAL DBA ZIPPY LUBE	10238 CHERRY AVE	364-13
TRUCK TOWN	10238 CHERRY AVE	364-13
TRUCK TOWN	10238 CHERRY AVE	364-13
101 VERTICAL FABRICATION	10255 BEECH AVE	365-14
CARRIAGE AUTO SALES	399 W VALLEY BLVD	366-18
GIL MORENO	340-360 WEST VALLEY BLV	366-18
TOM-SON TANK LINES	285 WEST VALLEY BLVD	366-18
REDLANDS SECURITY CO	276 W VALLEY BLVD	366-18
COUNTY OF SAN BERNARDINO-REDLA	2024 ORANGE TREE LN	367-21,22
AZTEC TECHNOLOGY	16166 WASHINGTON DR	369-14,15
FELIPE MARQUEC TRUCK REPAIR	16148 WASHINGTON ST	369-14,15
YELLOW TRANSPORTATION INC	10223 CALABASH AVE	370-13
YELLOW FREIGHT SYSTEM INC	10223 CALABASH	370-13
GRAGAR INC	10251 CALABASH	370-13
GRAGAR INC	10251 CALABASH AVE	370-13
PRECISE COLLISION & RESTORATIO	394 E H ST	373-19
INLAND PETROLEUM PRODUCTS INC	1930 S WATERMAN AVE	374-20
WATERMAN SHELL	1930 S WATERMAN	374-20
SHELL SERVICE STATION	***1930 S WATERMAN AVE***	***374-20***
TBR GRADING	15136 WASHINGTON DR	376-14

EXECUTIVE SUMMARY

Site	Address	Map ID
J MCLOUGHLIN ENGINEERING CO IN	15243 WASHINGTON DR	377-14
PETERSON EQUIPMENT	15243 WASHINGTON DR	377-14
CIRCLE K STORES INC STATION #0	405 N VINEYARD AVE	378-10
CONCORDE CAREER COLLEGE	201 E AIRPORT DR STE A	379-20
COMPUTERIZED DIAGNOSTIC IMAGIN	***1884 BUSINESS CENTER DR***	***380-20***
MARK CHRISTOPHER AUTO CTR	***1947 CONVENTION CTR WAY***	***381-10***
ALAMO RENT-A-CAR INC	1947 EAST D STREET	381-10
VERIZON CALIFORNIA	1980 ORANGE TREE LN	383-21,22
S & H TRANSPORT	14998 WASHINGTON ST	384-14
KLEINFELDER INC	1940 ORANGE TREE LN	385-22
WILLIAM FAULKNER	14796 WASHINGTON DR	386-14
SKYWAY, INC	14796 WASHINGTON DR	386-14
FLASH TRANSPORT INC	14796 WASHINGTON ST	386-14
EXXON MOBIL	130 W VALLEY BLVD	387-18
EXXONMOBIL OIL CORPORATION #11	130 W VALLEY BLVD	387-18
MOBIL SERVICE STATION #18-HTQ	130 W VALLEY BLVD	387-18
WAREH INC DBA NICKS MOBIL	130 W VALLEY BLVD	387-18
CHP	1801 EAST "D" STREET	388-10
ANGEL & A TRUCK REPAIR	14915 WASHINGTON DR	389-14
ZANONE TATE	1720 EAST D STREET APT	391-9,10
ALYEE O'BRIEN	14667 WASHINGTON DR	392-13,14
ONTARIO CONVENTION CENTER	2000 E CONVENTION CENTE	393-10
ONTARIO CONVENTION CENTER	2000 E CONVENTION CENTE	393-10
PATHOLOGY ARTS INC	118 E AIRPORT DR STE 20	395-20
FROME INVESTMENTS	118 E AIRPORT DR	395-20
ALLEN BERRY	1879 S TIPPECANOE AVE	397-20
M&M, SMOG, MUFFLER, & AUTO REP	1915 S TIPPECANOE AVE	397-20
M AND M MUFFLER AND AUTO	***1915 S TIPPECANOE AVE***	***397-20***
CROSSROAD PETROLEUM INC	1945 S TIPPECANOE AVE	397-20
TESORO STATION 63345	1945 S TIPPECANOE AVE	397-20
BP WEST COAST PRODUCTS LLC 971	1945 TIPPECANOE AVE	397-20
CALTRANS D-8/EA08-448102	1204 E ROSEWOOD DR FRNT	397-20
CALTRANS D-8/EA08-448102	1204 E ROSEWOOD DR REAR	397-20
CALTRANS D-8/EA08-448102	1212 E ROSEWOOD DR	397-20
CHRIS J LINDSEY	1184 ROSEWOOD DR	397-20
SHELL SERVICE STATION	***1973 TIPPECANOE AVE***	***397-20***
DOREL INDUSTRIES	5400 SHEA CENTER DR	398-12
SHASTA ELECTRIC LP	5200 SHEA CENTER DR STE	400-12
COOPER LIGHTING INC	5200 SHEA CENTER DR	400-12
VANIR CONSTRUCTION CO INC	225 E VALLEY BLVD	402-18,19
CALTRANS D-8/EA08-448102	1194 E LAURELWOOD DR FR	403-20
CHALLENGER ENTERPRISES-UPS	5100 SHEA CENTER DR	406-12
SHEA COMMERCIAL PROPERTIES	5100 SHEA CENTER DR	406-12
CITIZEN'S BUSINESS BANK	3833 EBONY ST	409-11
US DEPT OF TRANSPORTATION & SE	3401 CENTRE LAKE DR STE	411-11
ARDEN REALTY INC	3401 CENTRE LAKE DR STE	411-11
THE UNIRE GROUP	3401 CENTRE LAKE DR	411-11
ARDEN REALTY INC	3401 CENTRE LAKE DR	411-11
SOLVAY FLUORIDES LLC	10300 ALDER AVE	414-16
JOHN COLETA	10288 CALABASH AVE	417-13
TRADER JOES COMPANY	10288 CALABASH AVE	417-13
COUNTY OF SAN BERNARDINO-PUBLI	10288 CALABASH AVE	417-13
MAINE ENTERPRISES	10417 CALABASH AVE # 5	417-13
GAYLE MALDONADO	395 E VALLEY BLVD	418-19
LESLIES DRIVELINE SERVICE	416 E VALLEY BLVD	418-19
COLTON RADIATOR & AIR COND INC	***455 E VALLEY BL***	***418-19***

EXECUTIVE SUMMARY

Site	Address	Map ID
JIM-N-I TIRE & SERVICE	444 E VALLEY BLVD	418-19
WALT SNOW TIRE	444 E VALLEY BLVD	418-19
INLAND TIRE & SERVICE	444 E VALLEY BLVD	418-19
MARK CHRISTOPHER CHEVROLET	2131 E CONVENTION CENTE	419-10
UNION PACIFIC RAILROAD	113 N 9TH ST	420-18,19
UJION PACIFIC RAILROAD	101 N 9TH ST	420-18,19
VAR INDUSTRIES INC	326 CORONA STREET	421-10
SC MOLD & DESIGN	306 N CORONA AVE	421-10
SC MOLD & DESIGN	306 N CORONA	421-10
SAM CHARLES MOLD & DESIGN	306 N CORONA	421-10
AMHEALTH MEDICAL GROUP	1804 E ELMA CT	421-10
IDEAL PRODUCTS INC	1820 E ELMA CT	421-10
RANCON REALTY FUND	777 E HOSPITALITY LN	422-20
JACK FEELY VW	***1790 INDUSTRIAL PK AVE***	***424-22***
REDLANDS NISSAN	1855 INDUSTRIAL PARK AV	425-22
MITSUBISHI ELECTRICS & ELECTRO	560 E HOSPITALITY LN	426-20
GUASTI MEDICAL CLINIC INC	59 S MILLIKEN AVE #100	428-11
CALIFORNIA CUSTOM TRUCK	59 S MILLIKEN AVE STE 1	428-11
B & G EQUIP/RECO EQUIP CO	500 EAST VALLEY BLVD	430-19
RAY'S AUTO SERVICE	523 EAST VALLEY BLVD	430-19
GERALD GARLAND	580 E VALLEY BLVD	430-19
TETRA TECH INC	348 W HOSPITALITY LN	431-19,20
HOSPITALITY DENTAL GROUP	164 W HOSPITALITY LN #1	432-20
UNIVERSAL INSTITUTE INC.	155 W. HOSPITALITY LANE	432-20
UNIVERSAL DIAGNOSTIC TESTING S	155 W HOSPITALITY LN	432-20
ADVANCED BREAST IMAGING	155 W HOSPITALITY LANE	432-20
U S A CLEANERS	228 W HOSPITALITY LN SU	433-20
225 ASSOCIATES LLC	225 W HOSPITALITY LN	433-20
LA QUINTA INN	205 E HOSPITALITY LN	434-20
LA QUINTA INN	205 E HOSPITALITY LN	434-20
HILTON SAN BERNARDINO	285 E HOSPITALITY LN	435-20
HILTON UNOCAL 76	1950 SOUTH WATERMAN	436-20
TOSCO CORPORATION STATION #307	1950 S WATERMAN	436-20
UNOCAL SERVICE STATION #4975	1950 SOUTH WATERMAN	436-20
THE HOME DEPOT #610	695 HOSPITALITY LN	437-20
HOME DEPOT USA INC HD 0610	***695 HOSPITALITY LN***	***437-20***
ST MINA'S CLEANERS	645 E HOSPITALITY LN ST	437-20
COLONIAL FREIGHT SYSTEMS	888 HARRIMAN	438-20
SAMS CLUB #6624	885 E HARRIMAN PL	438-20
PACE MEMBERSHIP WHSE 41	***885 E HARRIMAN PL***	***438-20***
DUNCAN BROS INC	1966 S DATE AVE	439-17
DUNCAN BROS INC	1966 S DATE ST	439-17
REMCO MACHINING & FABRICATION,	1966 S DATE ST	439-17
1X DUNCAN BROS INC	1966 SOUTH DATE STREET	439-17
MCCALLA BROS	***980 NEVADA ST***	***440-22***
21ST CENTURY OIL	202 N MOUNT VERNON AVE	441-19
21ST CENTURY OIL	202 N MT VERNON	441-19
MT. VERNON TRUCK WASH	771 E VALLEY BLVD	441-19
VALLEY COLTON TRUCK STOP INC	791 E VALLEY BLVD	441-19
VALLEY COLTON TRUCK STOP	791 E VALLEY BLVD	441-19
4 WEST 4X4	643 E VALLEY BLVD	442-19
INTOWN PROPERTIES	1032 COLUMBIA ST	443-23
FANNY MAE\ ASSET MGMT SPECIALI	1033 WASHINGTON ST	445-23
RICH OIL	1029 ORANGE STREET	446-23
SAFE SEC CORP	450 N SEQUOIA AVE	448-11
SUPREME MACHINE PRODUCTS	302 SEQUOIA	448-11

EXECUTIVE SUMMARY

Site	Address	Map ID
GL KAPLAN CONSTRUCTION CO CORP	325 PONDEROSA AVE	449-11
TERMINEX-INLAND	325 PONDEROSA AVE	449-11
HAWKINS- KAPLAN LOT 3	333 N PONDEROSA	449-11
AMERIGAS PROPANE LP	1975 S RIVERSIDE AVE	450-17
CHLOROX	10238 CHERRY AVE	453-13
OM GUASTI LLC	2830 OLD BROOKSIDE RD	454-10
MORTENSON COMPANY INC	2820 OLD BROOKSIDE	454-10
MAMCO INC	1003 LAWTON ST	456-23
RESTRUCTURE PETROLEUM MARKETIN	847 E VALLEY BLVD	457-19
GORDON TRUCKING INC	863 E VALLEY BLVD	457-19
COLTON TRK TERMINAL GARAGE INC	863 E VALLEY BLVD	457-19
RP PUBLICATIONS	991 EAST VALLEY BLVD	459-19
MARLEE MFG INC	4711 GUASTI RD	460-11,12
CALIFORNIA STATE BANK	4701 GUASTI RD	460-11,12
HORIZON HOBBY TEAM LOSI DIVISI	4710 GUASTI RD	460-11,12
WESTERN STATES MEDICAL MGMT	25864 BUSINESS CENTER D	461-21
HABITAT FOR HUMANITY	25948 BUSINESS CENTER D	462-21
HOSPITALITY CLEANERS	2009 S DINERS CT	463-20
HOSPITALITY CLEANERS	***2009 S DINERS CT***	***463-20***
CIRULLO CHIROPRACTIC	2015 SOUTH DINERS COURT	463-20
JR CONTROLS INC	4663 GUASTI RD	464-11,12
METROLINK/SO CA REGIONAL RAIL	4652-B GUASTI RD	464-11,12
ROBERT BOSCH CORP	***4641 E GUASTI RD***	***464-11,12***
VSC INC DBA VULCAN STEEL COMPA	270 CAMERON WAY	465-17
SHELL SERVICE STATION	***941 CALIFORNIA***	***467-21***
FELIPE GARCIA TRUCK REPAIR	10355 POPLAR AVE	468-14
TRI STATE MOTOR TRANSIT	15732 BOYLE AVENUE	468-14
CORRECT CRYOGENICS	15698 BOYLE AVE	468-14
STACY WOODARD	231 NORTH VINEYARD AVE	469-10
RED LION HOTEL	222 N VINEYARD AVE	469-10
FRANK RAYMOND WINTERS	222 N. VINEYARD AVE	469-10
BALFOUR BEATTY INFRASTRUCTURE	10380 ALDER AVE	470-16
GENE BELK FRUIT PACKERS	10380 ALDER AVE	470-16
LO-AL CONSTRUCTION INC	10395 ALDER AVE	470-16
JORGE FIGUEROA MARTINEZ	10409 ALDER STREET	470-16
PETERMAN LUMBER INC	10330 ELM AVE	471-14
MCI DBA VERIZON BUSINESS	18850 ORANGE ST	472-16
MCI DBA VERIZON BUSINESS	18850 ORANGE ST	472-16
MCI	18850 ORANGE ST	472-16
BLOOMINGTON JR HIGH	***18829 ORANGE***	***472-16***
HUD/GOLDENFEATHERS REALTY	18527 ORANGE ST	474-16
REDLANDS NISSAN	1655 INDUSTRIAL PARK AV	476-22
CHRISP COMPANY	16398 BOYLE AVE	477-15
CHUCK & SONS HYDRAULIC	16558 BOYLE AVE	478-15
G A F BUILDING MATERIALS INC	300 N HAVEN AVE UNIT A	480-11
BMCA INSULATION PRODUCTS INC	300 N HAVEN AVE	480-11
SOUTHERN CALIFORNIA EDISON SUB	300 N HAVEN AVE	480-11
INTERNATIONAL PERMALITE INC	300 NORTH HAVEN AVENUE	480-11
BMCA INSULATION PRODUCTS INC	300 N HAVEN AVE	480-11
ALVAREZ CONSTRUCTION CLEAN UP	16296 BOYLE AVE	481-15
QUINONEZ MOBIL SERVICE & REPAI	16283 BOYLE AVE	481-15
UNION PACIFIC RAILROAD	10400 OLEANDER	481-15
EIP ROAD SERVICES	16144 BOYLE AVE	482-14,15
ROBERT SHEPHERD	10404 ORCHARD RD	483-16
UNION PACIFIC RAILROAD	2015 S WILLOW AVE	488-17
UNION PACIFIC RAILROAD	2015 SOUTH WILLOW DRIVE	488-17

EXECUTIVE SUMMARY

Site	Address	Map ID
REDLANDS BLUEPRINT COMPANY	922 NEW YORK ST STE B	490-22
RELIABLE TRUSS INC	10375_BEECH AVE	492-14
RELIABLE WHOLESALE LUMBER	10375 BEECH AVE	492-14
B & D LITHO CALIFORNIA INC	451 N PONDEROSA AVE	493-11
ECONO LUBE AND TUNE	501 N PONDEROSA	493-11
NAZAS CONSTRUCTION	10471 HEMLOCK AVE	494-14
I M S INTEGRATED MAINTENANCE S	15149 BOYLE AVE	494-14
INLAND ORTHOPEDIC	10408 INDUSTRIAL CIRCLE	495-21
ANTONIA RUVALCALBA	248 W K ST	497-18
UNION PACIFIC RAILROAD	189 WEST K ST	497-18
DIOCESE OF SAN BERNARDINO	148 W. K ST.	497-18
TRI CITY CLEANERS	1434 INDUSTRIAL PARK AV	498-22
TRI-CITY CLEANERS INC	1434 INDUSTRIAL PARK AV	498-22
TRI CITY CLEANERS	***1434 W INDUSTRIAL PARK***	***498-22***
COUNTY OF SAN BERNARDINO	925 OHIO ST	499-23
R S P & ASSOCIATES	2080 SO E ST	500-19,20
1X DONALD L DAY	15228 BOYLE AVENUE	501-14
ECOLOGY AUTO PARTS INC	15228 BOYLE	501-14
PENCO PRECISION	15251 BOYLE	501-14
BFI-LOMA LINDA DISPOSAL	10412 RICHARDSON ST	502-21
TESORO REFINING & MARKETING/RE	1600 INDUSTRIAL PARK AV	503-22
SHELL SERVICE STATION	1600 INDUSTRIAL PARK AV	503-22
JACK FEELY MOTORS	1590 INDUSTRIAL PARK AV	503-22
JACK BURK	875 ALABAMA ST	503-22
URBAN DEVELOPMENT INC	875 ALABAMA ST	503-22
TOM BELL CHEVROLET	800 ALABAMA ST	503-22
TOM BELL CHEVROLET	800 ALABAMA ST	503-22
THOMAS O BELL	800 ALABAMA ST.	503-22
THRIFTY OIL COMPANY #339	1580 W REDLANDS	503-22
G & M OIL CO #98	1580 W REDLANDS BLVD	503-22
YONES KABIR	1580 W REDLANDS BLVD	503-22
99 CENT ONLY STORES	1678 W REDLANDS BLVD	503-22
STORE #833	1650 WEST REDLAND BLVD	503-22
ECONO LUBE N TUNE	1636 W REDLANDS BLVD	503-22
JIFFY LUBE #1782	1667 W REDLANDS BLVD	503-22
JIFFY LUBE #1782	1667 W REDLANDS BLVD ST	503-22
SPEE DEE OIL CHANGE & TUNE-UP	1667 W REDLANDS BLVD SU	503-22
CARDINAL DEVELOPMENT INC	1647 W REDLANDS BLVD ST	503-22
NISSAN AUTO BODY	1647 REDLANDS BLVD	503-22
REDLANDS AUTO PLEX	1647 W REDLANDS BLVD #E	503-22
MANCLEM, INC DBA A & H AUTO SP	1647 W REDLANDS BLVD,#L	503-22
A&H SPECIALIST	1647 W REDLANDS BLVD UN	503-22
REDLANDS COMPLETE AUTO REPAIR	1647 W REDLANDS BLVD ST	503-22
DISCOUNT TIRE CENTERS #038	1647 WEST REDLANDS BLVD	503-22
A AND H SPECIALIST	***1647 W REDLANDS BLVD***	***503-22***
CARDINAL DEVELOPMENTS INC	1647 N REDLANDS BLVD	503-22
REDLANDS MIDAS	1639 W REDLANDS BLVD	503-22
MIDAS AUTO SERVICE REDLANDS	1639 W REDLANDS BLVD	503-22
MIDAS MUFFLER	1639 W REDLANDS BLVD	503-22
EMPIRE BODY AND PAINT	1635 W REDLANDS BLVD	503-22
FOREIGN AUTO TECH	1635 W REDLANDS BLVD	503-22
THE TIRE GUYS GOODYEAR	1631 W REDLANDS BLVD	503-22
SEARS AUTO CENTER #6272	1625 W REDLANDS BLVD	503-22
PENSKE AUTO CENTER #3368	1625 W REDLANDS	503-22
KMART CORPORATION #3368	1625 W REDLANDS BLVD	503-22
THE PEP BOYS MANNY MOE & JACK	1573 REDLANDS BLVD	503-22

EXECUTIVE SUMMARY

Site	Address	Map ID
DICKERSON REALESTATE CO	1549 W REDLANDS BLVD	503-22
AAMCO TRANSMISSIONS	1521 REDLANDS BLVD	503-22
JAMES L DICKERSON	1521 W REDLANDS BLVD	503-22
PURRFECT AUTO SERVICES	1521 WEST REDLANDS BLVD	503-22
A A A ENGINE REBUILDING	1521 W REDLANDS BLVD	503-22
TRI CITY FAMILY DENTAL CARE	1402 INDUSTRIAL PARK AV	505-22
HUD INTOWN PROPERTIES	925 HERALD ST	506-23
AMS PAVING, INC	10400 BANANA AVE	507-13
PUPIL PERSONEL SERVICES	10435 CEDAR AVE	509-16
MYERS FORKLIFT, INC.	14838 BOYLE AVE UNIT A	511-14
DIESEL MD	14750 BOYLE AVE	512-14
MAUMEE EXPRESS INC	14750 BOYLE AVE	512-14
DIESEL MOTOR DOCTOR INC	14750 BOYLE AVE	512-14
WEST COAST PETROLEUM SERVICES	902 ORANGE ST	513-23
TESORO STATION 63346	902 ORANGE ST	513-23
BP WEST COAST PRODUCTS LLC 971	902 ORANGE ST	513-23
CAROL'S BODY SHOP	14548 BOYLE AVE	514-13
THE SHOP	14510 BOYLE AVE	514-13
QUALITY COLLISION CENTER	14510 BOYLE AVE	514-13
HUMVESTO GONZALES	10422 FREMONTIA AVE	517-14
NEW CENTURY TRANSPORTATION INC	4325 E GUASTI RD	518-11
PRIME INC	4325 E GUASTI RD	518-11
TRAVEL CENTERS OF AMERICA	4325 GUASTI RD	518-11
CONWAY TRUCKLOAD INC	4325 E GUASTI RD	518-11
RUAN TRANSPORTATION INC	4325 E GUASTI RD	518-11
WEST COAST UNIVERSITY	2855 E GUASTI RD	519-10
MIDWEST COAST TRANSPORT	4265 E GUASTI RD (AT TA	520-11
ONTARIO AUTO TRUCK PLAZA INC	4265 E GUASTI RD	520-11
TRAVEL CENTERS OF AMERICA	4265 E GUASTI RD	520-11
A & A EXPRESS INC	4265 E GUASTI RD	520-11
ALL AMERICAN TRUCK & AUTO BODY	10429 SULTANA	521-14
RAYMOND CHU	4075 GUASTI RD	522-11
FRATGEAR	4055 GUASTI ROAD STE 11	522-11
ALL ABOUT WOOD	4055 GUASTI RD #108	522-11
M.P. ASSOC.	4055 GUASTI ROAD STE 10	522-11
MARTIN COMMERCIAL GROUP	4035 E GUASTI RD	522-11
INLAND EMPIRE DRIVELINE SERVIC	***4035 E GUASTI RD #301***	***522-11***
CALIFORNIA REBUILT EXCHENGE	4035 E GUASTI RD STE 30	522-11
PT ENGINEERING	4025 E GUASTI RD STE 40	522-11
EXECUTIVE SAFE & SECURITY	4025 E GUASTI RD	522-11
ROLLINGS LEASING	***4017 GUASTI RD***	***522-11***
PENSKE TRUCK LEASING	4017 GUASTI RD	522-11
ROLLINS LEASING CORP	4017 GUASTI RD	522-11
P.L. INC.	3979 E GUSTI RD UNIT C	524-11
PORTER CABLE	***3949 GUASTI RD UNIT A***	***524-11***
LBA REALTY LLC	3939 E GUASTI RD STE C	524-11
AKS MACHINE INC	3929 GUASTI RD STE A	524-11
CONSOLIDATED COIL CONVERTER IN	3919 E GUASTI RD	524-11
POMA AUTOMATED FUELING	3901 E GUASTI RD	524-11
CONVERSE CONSULTANTS	10391 CORPORATE DR	525-21
CONTROLLED COOLING INC	10444 CORPORATE DR STE	525-21
GLYCO ENVIRONMENTAL SERVICES	244 S 3RD ST	526-18
MACK TRUCKS INC	3801 E GUASTI RD	528-11
UNION PACIFIC RAILROAD	3801 E GUASTI RD	528-11
1X MACK TRUCK	3801 E GUASTI	528-11
MERCEDES BENZ OF ONTARIO	3787 E GUASTI RD	528-11

EXECUTIVE SUMMARY

Site	Address	Map ID
MAINE ENTERPRISES	10417 CALABASH AVE #5	530-13
R C CONSTRUCTION SERVICES INC	10453 CALABASH AVE	530-13
THE ALLISON CO	10453 CALABASH AVE	530-13
EMPIRE WATER PROOFING INC	10491 CALABASH AVE	530-13
INDLAND CONCRET PUMPING	10598 HEMLOCK AVE	531-14
CATTRAC CONSTRUCTION INC	15030 SLOVER AVE	531-14
ALLIANCE SHIPPERS INC	15033 SLOVER AVE	531-14
WEST COASST REEFER INC	15033 SLOVER AVE	531-14
UTILITY VAULT CO	10650 HEMLOCK AVE	531-14
CAREMARK RX INC	1127 BRYN MAWR AVE	532-21
CVS PHARMACY #1703	1127 BRYN MAWR AVE STE	532-21
1X SIERRA TAG & LABEL	275 S RANCHO AVE	534-18
ROBERT ESCUDERO INC	2803-A GUASTI RD	538-10
DELTAMERCANTILE GROUP INC	***10580 MULBERRY AVE***	***540-13***
AUTO TECH ENGINEERING	10580 MULBERRY AVENUE	540-13
PACIFIC CORRUGATED PIPE CO	13680 SLOVER AVE	540-13
SUPERIOR TRAILER WORKS	13700 SLOVER AVE	540-13
1X TECON PACIFIC	13592 SLOVER AVE	540-13
INDUSTRIAL INSULATIONS	10509 BUSINESS DR	540-13
SUNKIST GROWERS INC	10509 BUSINESS DR STE B	540-13
STAPLES, INC.	10509 BUSINESS DRIVE	540-13
LEE WITZEL	14965 SLOVER	541-14
UNITED ROAD SERVICES	14973 SLOVER AVE	541-14
MARIA MAGDELENA	233 WEST L ST	542-18
VONS COMAPNIES INC	810 TRI CITY CENTER DRI	543-22
LONGS DRUG STORE #196	800 TRI CITY CENTER DR	543-22
CVS PHARMACY #9861	800 TRI CITY CTR	543-22
7-11 STORE #33245	16096 SLOVER	544-14
7 ELEVEN #33245	16096 SLOVER AVE	544-14
ENGINE DEPOT	10462 ELM AVE	545-14
EILEEN LEE	10462 ELM AVE	545-14
HI TECH REBUILT ENGINES INC	***10462 ELM AVE***	***545-14***
1X SALVATION ARMY	838 ALTA	547-23
SOUTHERN CALIFORNIA EDDISON	10459 MOUNTAIN VIEW AVE	548-21
SCOTT YANG	25694 REDLANDS	548-21
ARCO PRODUCTS COMPANY	25715 REDLANDS BLVD	548-21
DIETERICH INTL TRUCK SALES INC	2200 E STEEL RD	549-19,20
DIETERICH TRUCK SALES	2200 E STEEL RD	549-19,20
DIETRICH INTL TRUCKS	2200 E STEEL RD	549-19,20
DIETERICH INTERNATIONAL	2200 E STEEL RD	549-19,20
WESTRUX INTERNATIONAL INC	2200 E STEEL RD	549-19,20
RICHLEIGH INVESTMENTS	831 6TH ST	550-23
REDLANDS PAVILLION CLEANERS	2094 W REDLANDS BLVD ST	551-21
REDLANDS PAVILION DENTISTRY	2094 W REDLANDS BLVD ST	551-21
REDLANDS PAVILLION CLEANERS	2094 W REDLANDS BLVD #G	551-21
PENSKE TRUCK LEASING CO., L.P.	14228 SLOVER AVE	552-13
ROADWAY EXPRESS	14251 SLOVER AVE	552-13
WATKINS MOTOR LINES INC	14251 SLOVER AVE	552-13
LAND SPAN INC	14251 SLOVER AVE	552-13
WALKER SPECIALTIES, INC.	25491 REDLANDS BLVD #11	553-21
LOMA LINDA AUTO BODY & PAINT	25491 REDLANDS BLVD	553-21
HALLMARK SOUTHWEST CORP	25525 REDLANDS BLVD	553-21
COFFMAN SPECIALITIES	2445 GUASTI RD	554-10
HUB DISTRIBUTING	***2501 EAST GUASTI RD.***	***555-10***
OCCU-CARE MED GRP OF SAN BDNO	24630-32 REDLANDS BLVD	556-20
UNOCAL SERVICE STATION #2417	24891 REDLANDS BLVD	556-20

EXECUTIVE SUMMARY

Site	Address	Map ID
HINO MOTORS MANUFACTURING USA	290 S MILLIKEN AVE	557-11
HINO MOTORS MANUFACTURING USA	290 S MILLIKEN AVE	557-11
WHITING DOOR MFG	301 S MILLIKEN AVE	557-11
ROYAL TRUCK STOP & TRAVEL CENT	2300 E STEEL RD	558-19,20
FOOD 4 LESS #311	2070 W REDLANDS BLVD	559-21,22
JUST TIRES #4842	2068 W REDLANDS BLVD	559-21,22
WINSTON TIRE COMPANY #257	2068 W REDLANDS BLVD	559-21,22
GOODYEAR AUTO SERVICE CENTER #	2068 W REDLANDS BLVD	559-21,22
VERIZON CALIFORNIA INC	2054 W REDLANDS BLVD	559-21,22
AUTOZONE #4049	2052 W REDLANDS BLVD	559-21,22
WALMART NO 1693	***2050 W REDLANDS BLVD***	***559-21,22***
REDLANDS AUTO SPA AND DETAIL	2051 W REDLANDS BLVD	559-21,22
REDLANDS CARWASH	2051 W REDLANDS BLVD	559-21,22
ORANGE EMPIRE CARWASH	2051 W REDLANDS	559-21,22
COLTON CITY ELEC DEPT	***150 S 10TH ST***	***561-18,19***
HOUSEHOLD HW COLLECTION ROUNDU	160 S 10TH ST	561-18,19
CITY OF COLTON	160 S 10TH ST	561-18,19
SOUTH CALIFORNIA EDISON	160 SOUTH 10TH STREET	561-18,19
VISTA PAINT CORPORATION #17	414 E REDLANDS BLVD	562-20
TELESIS RESTAURANT GROUP	192 E REDLANDS BLVD	562-20
AUTO EXPO	195 E REDLANDS BLVD	562-20
HARDIN MARINE ARROWHEAD	195 E REDLANDS BLVD	562-20
SPORTS CLUB #04	195 E REDLANDS BLVD	562-20
PERFORMANCE WHEEL OUTLET	195 E REDLANDS BLVD	562-20
PERFORMANCE WHEEL OUTLET LLC	195 E REDLANDS BLVD	562-20
EVANS DECICATED SYSTEMS INC	127 E REDLANDS BLVD	562-20
INLAND PRINTING	257 E REDLANDS BLVD	562-20
ARCO PRODUCTS COMPANY	305 E REDLANDS BLVD	562-20
BP WEST COAST PRODUCTS LLC 052	305 E REDLANDS BLVD	562-20
COLE PLUMMING INC	327 E REDLANDS BLVD	562-20
JOHN WILKINS TRUCKING	363 E. REDLANDS BLVD.	562-20
EL MONTE RENTS INC	565 E REDLANDS BLVD,	562-20
DAVE ALTMANS RV CENTER	575 E REDLANDS BLVD	562-20
AZTEC TRUCK & AUTO BODY REPAIR	575 EAST REDLANDS BLVD	562-20
1ST CHOICE AUTO & FLEET PAINTI	575 REDLANDS BLVD	562-20
DEVCO SAND BLASTING INDUSTRIAL	575 E REDLANDS BLVD	562-20
1X R G O IMPORTS	575 E. REDLANDS BLVD.	562-20
HOSPITALITY CAR WASH	685 E REDLANDS BLVD	562-20
NORTH AMERICAN VAN LINES	14320 SLOVER AVE	565-13
NORTH AMERICAN TRUCK STOP	14320 SLOVER AVE	565-13
REDDAWAY CO	14320 SLOVER AVE	565-13
TONYS EXPRESS INC	***10505 ALMOND AVE***	***565-13***
WAL-MART STORE #1693	2050 WEST REDLANDS BLVD	567-22
STAR EXPRESS	1900 W REDLANDS BLVD	568-22
UNITED STATES POSTAL SERVICE	1900 W REDLANDS BLVD	568-22
VEHICLE MAINTENANCE FACILITY P	1900 W REDLANDS BLVD	568-22
RANCH ROCK PRODUCTS INC	16374 SLOVER AVE	569-15
EXODUS AUTOMOTIVE SERVICE & RE	24565 REDLANDS BLVD STE	570-20
DOCTOR IT UP	24565 REDLANDS BLVD	570-20
TRI CITY LAWNMOWER	24732 REDLANDS	571-20
EAGLE SCREEN PRINTING	24711 REDLANDS BLVD STE	571-20
LOMA LINDA UNIVERSITY HEALTH S	24779 REDLANDS BLVD	571-20
ROGER D SOHN FAMILY DENSTRY	24950 REDLANDS BLVD STE	572-20
AL-SAL OIL CO	24913 REDLANDS BLVD	572-20
BEAR OIL	24913 REDLANDS BLVD	572-20
JANSTON ONG	24979 REDLANDS BLVD	572-20

EXECUTIVE SUMMARY

Site	Address	Map ID
CAR DOCTORS OF LOMA LINDA	24927 REDLANDS BLVD	572-20
SPREEN HONDA	***25050 REDLANDS***	***573-20,21***
ADV LOMA LINDA LLC DBA ADV JAG	25072 REDLANDS BLVD	573-20,21
RUSNAK CORP DBA HYUNDAI INLAND	25072 REDLANDS BLVD	573-20,21
DYNAMIC AUTO IMAGES INC	25140 REDLANDS BLVD	574-20,21
SATURN OF LOMA LINDA	25140 REDLANDS BLVD	574-20,21
QUAID HARLEY-DAVIDSON	25160 REDLANDS BLVD	574-20,21
IMPORT AUTOMOTIVE	***25151 W REDLANDS BLVD***	***574-20,21***
HUD	26200 REDLANDS BLVD	575-21
LOMA LINDA UNIVERSITY	24891 REDLANDS BLVD	576-20
PDM TRANSPORTATION INC	16016 SLOVER AVE	578-14
WABASH NATIONAL TRAILER CENTER	16025 SLOVER AVE	578-14
KAISER PERMANENTE MEDICAL OFFI	25828 REDLANDS BLVD	580-21
CAMPER SHELL DEPOT	25877 REDLANDS BLVD	580-21
YOU STORE IT INC/MICHAEL ANDIN	25825 REDLANDS BLVD	580-21
RMCCUE IMPORTED MTR CARS	***100 REDLANDS BLVD***	***583-20***
RAMSAY MCCUE	***100 REDLANDS BLVD***	***583-20***
LA MESA RV CENTER INC CENTRAL	101 E REDLANDS BLVD	583-20
CHARLES BRILL	16257 SLOVER AVE	584-15
CITY OF LOMA LINDA - ECONOMIC	26251 REDLANDS BLVD	585-21
KPL TRUCKING INC	***15754 SLOVER AVE UNIT C***	***586-14***
CONSTRUCTION TEAMSTERS TRAININ	15732 SLOVER AVE	586-14
CONSTRUCTION TEAMSTERS TRAININ	15732 SLOVER AVE	586-14
ANDRUS TRANSPORTATION SERVICES	15777 SLOVER AVE	586-14
JS FABRICATION	15777 SLOVER	586-14
MICHAEL L DEDOES	813 WEBSTER ST	587-23
WINSTON TIRE NO 124	***410 W COLTON***	***587-23***
KENNETH HINDT TRUCK AND TRAILE	15833 SLOVER	588-14
I-10 ALIGNMENTS TRUCK MAINTENA	14928 SLOVER AVE	590-14
SEMMATERIALS L P	14929 SLOVER AVENUE	590-14
AMERICAN SIGN & LIGHTNING	15460 SLOVER AVE	591-14
S&B FILTERS INC	15461 SLOVER AVE	591-14
CERTIFIED ENVIRONMENTAL TRNSPT	***15568 SLOVER AVE***	***592-14***
BOWMAN TRUCKING INC	15568 SLOVER AVE	592-14
DYNAMIC TRANSPORT	15568 SLOVER AVE	592-14
XTRA LEASE INC	15571 SLOVER AVE	592-14
RUSH TRUCK CENTER FONTANA	***14490 SLOVER AVE***	***593-13***
CHRIS ROAD REPAIR & TRUCK SERV	14562 SLOVER AVE	594-13
SAM KHOLI TRANSPORT INC	14580 SLOVER AVE	594-13
SAM KHOLI ENTERPRISES INC	***14580 SLOVER AVE***	***594-13***
OAK HARBOR FREIGHT LINES	14601 SLOVER AVE	594-13
LEWIS R. MOSS TRUST	14601 SLOVER AVE	594-13
CIRCLE K STORES INC.#514	14527 SLOVER ST	594-13
CRLLC 76 #0514	14527 SLOVER AVE	594-13
KAYO OIL CO #2700514	14527 SLOVER AVE	594-13
CHRIS QUALITY WELDING, INC	15252 SLOVER AVE	595-14
HUGH'S AUTO CENTER	15200 SLOVER AVE	595-14
J P DIESEL REPAIR	14798 SLOVER AVE	596-14
D.C. TRAILER REPAIR	14798 SLOVER AVE	596-14
BRUTOCO ENGINEERING & CONSTRUC	14801 SLOVER AVE	596-14
BANSHEE CONSTRUCTION INC	1600 STEEL RD	597-19
UNITED PACKAGING GROUP	1601 E STEEL RD	597-19
UNITED PACKAGING GROUP LLC	1601 E STEEL RD	597-19
ARTS EAGLE TRANSMISSION	15142 SLOVER AVE	598-14
SMART & FINAL #318	1720 W REDLANDS BLVD	599-22
LOWE'S HIW-REDLANDS #759	1725 W REDLANDS BLVD	599-22

EXECUTIVE SUMMARY

Site	Address	Map ID
LOWES COMAPNY	1725 W REDLANDS BLVD	599-22
WESTERN DENTAL CENTERS	1715 W REDLANDS BLVD ST	599-22
WESTERN DENTAL CENTERS	1715 W REDLANDS BLVD	599-22
MONTCLAIRE DECORATING INC	247 S 7TH ST	600-18
START DIESEL ELECTRIC	14726 SLOVER AVE	601-13,14
ROY TYRA	14711 SLOVER AVE	601-13,14
OLIVEROS TRUCK REPAIR	***10576 LIVE OAK***	***603-14***
ENGS MOTOR TRUCK CO	14432 SLOVER AVE	604-13
FONTANA TRUCK WASH & SERVICES	14416 SLOVER AVE	604-13
RANCHO INDUSTRIAL MEDICAL GROU	14384 SLOVER AVE	604-13
MCKINNEY	14380 SLOVER AVE	604-13
TIP	14380 SLOVER AVE	604-13
WESTERN STATE TRUCK REPAIR	***14387 SLOVER AVE***	***604-13***
UNIVERSAL AUTO BUYERS	14642 SLOVER	606-13,14
CL IMET INSTRUMENTS COMPANY	1320 WEST COLTON AVENUE	607-22
CHIROPRATIC SPORTS & INJURY CE	1399 W COLTON AVE STE 9	608-22
EMPIRE BOWL INC	940 W COLTON AVE	609-22
DISCOUNT AUTO	828 W COLTON AVE	611-22,23
STEVE BUBALO CONSTRUCTION	14138 SLOVER AVE	613-13
BUBALO CONSTRUCTION	14138 SLOVER AVE.	613-13
STEVE BUBALO CONSTRUCTION	14138 SLOVER AVE	613-13
STEVE BUBALO CONSTRUCTION	14138 SLOVER AVE	613-13
CENTRAL REINFORCING CORP	14166 SLOVER AVE	613-13
STATE IRON & METAL CO	14187 SLOVER AVE	613-13
MLADEN BUNBICH CONSTRUCTION IN	14092 SLOVER AVE.	614-13
COMPLETE LOGISTICS	14080 SLOVER AVE	614-13
CLASS 8 TRUCK REPAIR LLC	14080 SLOVER AVE	614-13
APEX BULK COMMODITIES INC	14080 SLOVER ST	614-13
REDLANDS FORD	1121 W COLTON AVE	615-22
REDLANDS ANIMAL HOSPITAL	1093 WEST COLTON AVENUE	615-22
VALERO STATION #3785	710 W COLTON AVE	616-23
ULTRAMAR/BEACON #3785	710 WEST COLTON AVE	616-23
SUNSHINE CAR WASH	710 W COLTON AVE	616-23
REDLANDS AUTO BODY & FRAME	705 W COLTON AVE	616-23
REDLANDS AUTO BODY & FRAME	705 W COLTON AVE	616-23
AZTEC TECHNOLOGY CORP	14022 SLOVER AVE	617-13
AZTEC TECHNOLOGY CORP	14022 SLOVER AVE	617-13
AZTEC TECHNOLOGY CORP	14022 SLOVER AVE	617-13
TCI TIRE CENTERS LLC	14047 SLOVER AVE	617-13
TCI TIRE	14047 SLOVER AVE	617-13
ALEX RIOS	14041 SLOVER AVE	617-13
ASSISTANCE LEAGUE OF REDLANDS	508 W COLTON AVE	618-23
ASSISTANCE LEAGUE OF REDLANDS	506 W COLTON AVE	618-23
SAVE TIME LUBE TUNE N BRAKES	511 W COLTON AVE	618-23
DUTCH GIRL DRY CLEANERS	***34 W COLTON AVE***	***619-23***
AB LEE	114 W COLTON AVE	620-23
GARYS VIKING AUTO	609 W COLTON AVE	621-23
PLASTICS PLUS TECHNOLOGY INC	4247 E AIRPORT DR	622-11
FIBRWRAP CONSTRUCTION LP	4255 E AIRPORT DR	622-11
HUD INTOWN PROPERTIES	812 EAST COLTON AVE	623-23
1X REDLANDS UNIFIED SCHOOL DIS	850 EAST COLTON AVENEU	624-23
EXCEL AUTOMOTIVE	305 W COLTON AVE	626-23
DAN COPP CRUSHING CORP	13792 SLOVER AVE	627-13
DAN COPP CRUSHING CORP	13792 SLOVER AVE	627-13
INLAND CONCRETE CONSTRUCTORS	13820 SLOVER AVE	627-13
TYRES INC	13820 SLOVER AVE	627-13

EXECUTIVE SUMMARY

Site	Address	Map ID
ROADRUNNER TRUCKING	13831 SLOVER AVE	627-13
COMPLETE LOGISTICS	13831 SLOVER AVE	627-13
C L C TRUCK LINE	13831 SLOVER AVE	627-13
EXIDE TECHNOLOGIES	13819 SLOVER AVE	627-13
ECOLOGY CONTROL INDUSTRIES	13738 SLOVER AVE	629-13
ECOLOGY CONTROL INDUSTRIES	13738 SLOVER AVE	629-13
AMERICAN BRIDGE CORP	13983 SLOVER AVE	630-13
CHUXTRUX DIESEL TRUCK_SERVICE	13967 SLOVER AVE	630-13
FONTANA TUBE MFG LLC	13489 SLOVER AVE BLDG A	631-13
PLASTI-LINE WEST	13489 SLOVER AVE	631-13
SUPREME TRUCK BODIES OF CALIF	13489 SLOVER AVE	631-13
WORLD WIDE COSMETICS	13489 SLOVER AVE	631-13
NEW CAL DEVELOPMENT INC	13489 SLOVER AVE	631-13
COSMETIC INDUSTRIES INC	13489 SLOVER AVE	631-13
CEVA LOGISTICS	5801 E AIRPORT DR	633-12
EAGLE GLOBEL LOGISTICS	5801 E AIRPORT DR	633-12
TREADCO	5835 E AIRPORT DR	633-12
ARTHROTEK INC	4861 E AIRPORT DR	634-12
CONTRACT LABELING SERVICE	4881 E AIRPORT DR	634-12
CONTRACT LABELING SERVICES	4881 E AIRPORT DR	634-12
THERMAL DYNAMICS INTERNATIONAL	4850 E AIRPORT DR	634-12
HOME DEPOT WHITE CAP CONSTRUCT	5055 E AIRPORT DR	635-12
ONTARIO SWEDISH AUTO SERVICE	151 S WINEVILLE,#M	637-12
THE HOSE PROS	151 S WINEVILLE AVE STE	637-12
MJ AUTO	151 S WINEVILLE AVE	637-12
DURACOAT POWDER COATING	***190 S WINEVILLE AVE***	***637-12***
CALIBER BODYWORKS, INC./DBA: C	200 S WINEVILLE AVE	637-12
FLEET SERVICE ME	201 S WINEVILLE AVE STE	637-12
PRO SMOG CENTER	201 S WINEVILLE AVE #K	637-12
ONO LABORATORIES	5140 EAST AIRPORT DR ST	638-12
CONSTRUCTION METALS	13169 SLOVER AVE STE B	639-12
AMERON S F D	13032 SLOVER AVE	640-12
ROBISON PREZIOSE INC	13032 SLOVER AVE	640-12
NEXEO SOLUTIONS LLC - FONTANA	13003 SLOVER AVE	640-12
13003 SLOVER AVE	13003 SLOVER AVE	640-12
MITSUBISHI INTERNATIONAL FOOD	13003 SLOVER AVE MIFI S	640-12
FORTITECH INC	13003 SLOVER AVE	640-12
REDLANDS CHEVRON	120 THE TERRACE	641-23
CHEVRON PRODUCTS CO #98167	120 THE TERRACE	641-23
CHEVRON STATION NO 98167	***120 THE TERRACE***	***641-23***
REDLANDS CHEVRON	120 THE TERRACE	641-23
UNION PACIFIC RAILROAD	155 W M ST	644-18
SHERWIN WILLIAMS STORE #8182	151 S KETTERING DR	645-12
AIRGAS USA, LLC	191 S KETTERING DR	645-12
AIRGAS WEST	191 KETTERING DR	645-12
PURITAN MEDICAL PRODUCTS	191 KETTERING DR	645-12
HUD	10554 POPLAR AVE	647-21
CITY OF FONTANA	SLOVER AVE & ETIWANDA A	648-12
RIVERSIDE AUTOBODY	2059 STEEL RD	649-19
INLAND REGIONAL MRF & TS	2059 E STEEL RD	649-19
REPUBLIC WASTE SERVICES OF SO	2059 STEEL RD	649-19
DD TRUCKING	2059 E STEEL RD	649-19
H C S CUTLER INC	2040 STEEL RD	649-19
HCS CUTLER INC	2040 E STEEL RD	649-19
HCS -CUTLER INC	2040 STEEL RD	649-19
CRYSTAL CLEANERS	720 TENNESSEE ST	650-22

EXECUTIVE SUMMARY

Site	Address	Map ID
LOMA LINDA UNIVERSITY COGENERA	10615 ANDERSON ST	651-20
LOMA LINDA ACADEMY	10656 ANDERSON ST	651-20
PACIFIC WEST SYSTEMS INC	700 NEW YORK ST	653-22
B&R TRUCK REPAIR	10641 MULBERRY AVE STE	654-13
QUALITY FLEET REPAIR INC	10641 MULBERRY AVE	654-13
ARROW TRUCKING COMPANY	10641-A MULBERRY	654-13
R J AUTOMOTIVE BODY&PAINT	2166 GARDENA ST	655-20
RJ BODY SHOP & REPAIR	2166 GARDENA	655-20
JERRY KAWELL	2166 S GARDENA ST	655-20
MARTY'S AUTOBODY & AUTOMOTIVE	2166 GARDENA STREET	655-20
LOMA LINDA UNIVERSITY	638 E CAROLINE ST	655-20
BONNIE MEAD	638 E CAROLINE ST	655-20
MATLOCK TRANSPORTATION	550 E CAROLINE ST	655-20
MATLOCK TRANSPORTATION	550 E CAROLINE ST	655-20
SOUTHERN COUNTY OIL INC	601 S HUNTS LN	656-20
SUPERIOR TANK LINES	601 S HUNTS LN	656-20
HOUSE GRAIN COMPANY INC	601 S HUNTS LN	656-20
PACIFIC RAIL INDUSTRIES	***785 E M ST***	***657-19***
FANNY MAE ASSET MGMT	24982 COURT ST # A	658-20
INLAND SPINE AND ORTHOPEDIC CE	2195 CLUB CENTER DR, #A	659-20
WILBUR PHILPOTT	318 E CAROLINE ST	660-20
JOHN ALLAN ARTHUR	345 EAST M STREET	663-19
HUD INTOWN PROPERTIES	10585 COLOMA ST	664-21
INVESTWEST GROUP LLC	345 W PEARL AVE	666-23
JON ATKIM ENTERPRISES GP	251 S KETTERING DR	667-12
FINISHING PLUS INC	***251 S KETTERING DR***	***667-12***
CATHERINE VAN DORIN	1267 W REDLANDS BLVD	668-22
DON TURPIN DODGE	1267 REDLANDS BLVD	668-22
AAMCO TRANSMISSION	1267 W REDLANDS BLVD	668-22
ECONO LUBE & TUNE	2225 CLUB WAY	669-20
ECONO LUBE N TUBE & MEINEKE #4	2225 CLUB WAY	669-20
ECONO LUBE AND TUNE	2225 CLUB WAY	669-20
ECONO LUBE N TUNE INC	2225 CLUB WAY	669-20
BURGESON'S HEATING & AIR CONDI	620 TENNESSEE ST	671-22
FERGUSON HEATING & AIR CONDITI	620 TENNESSEE ST	671-22
UNIQUE SUPPLY INC	610 TENNESSEE ST	671-22
DAVE JONES	1205 W REDLANDS BLVD	671-22
DANDEE TRANSPORTATION	1195 W REDLANDS BLVD	671-22
KIM'S TEXACO	1195 W REDLANDS BLVD	671-22
TEXACO REFINING AND MARKETING	1195 W REDLANDS	671-22
KIM'S FOOD MART	1195 W REDLANDS BLVD	671-22
REDLANDS ARMORY	617 TEXAS STREET	673-22,23
J & C TRANSMISSION SHOP	524 TEXAS ST	673-22,23
THE LOMA LINDA REDEVELOPMENT A	10655 LIND AVE	674-20,21
SALERNO'S SERVICE	609 THIRD ST	675-23
SALERNOS SERVICENTER	***609 3RD ST***	***675-23***
CUSTOMFIT WOODWORKING INC	415 E HIGH AVE	676-23
SOUTHERN CALIF EDISON	504 HIGH AVE	678-23
SOUTHERN CALIFORNIA EDISON	504 HIGH AVE	678-23
SOUTHERN CALIFORNIA EDISON	504 HIGH AVE	678-23
KRAGEN AUTO PARTS STORE #1562	515 N ORANGE STREET	679-23
VONS STORE #1734	522 ORANGE ST	679-23
VONS 1734	522 ORANGE ST	679-23
TRUSTORE RESOURCES	31 W STUART AVE	679-23
REDEVELOPMENT AGENCY OF THE CI	31 W STUART AVE	679-23
ORANGE PLAZA DENTISTRY	470 ORANGE ST	679-23

EXECUTIVE SUMMARY

Site	Address	Map ID
ORANGE PLAZA CLEANERS	450 ORANGE ST	679-23
REDLANDS COPY & 1 HR PHOTO CEN	410 ORANGE STREET	679-23
CON AGRA FOODS INC	2020 STEEL RD	680-19,20
CLUB CENTER CAR WASH	164 W CLUB CENTER DR	681-20
CLUB CENTER CAR WASH	164 W CLUB CENTER DR	681-20
CITADEL PROPERTY MANAGEMENT CO	25236 - 25286 PARK AVEN	682-21
DEWAYNE MICHAEL FISTER	2275 SOUTH GARDEN STREE	683-20
LOVE ROCK MINISTRES	2275 S GARDENA ST	683-20
COSTCO WHOLESALE #27	125 EAST CLUB CENTER DR	684-20
COSTCO WHOLESALE #27	125 E CLUB CENTER DR	684-20
TOM BELL TOYOTA	1139 REDLANDS BLVD	685-22
INTER-CITY BODY SHOP	1120 W REDLANDS BLVD	685-22
CALIBER COLLISION CENTER	1120 W REDLANDS BLVD	685-22
CALIBER COLLISION	1120 W REDLANDS BLVD	685-22
INTER-CITY BODY SHOP	1120 W REDLANDS BLVD	685-22
BARNETTS AUTO CENTER INC	1109 W REDLANDS BLVD	685-22
PROPERTY ONE LLC	1075 W REDLANDS BLVD	685-22
RUSD-ORANGEWOOD HIGH SCHOOL	515 TEXAS ST	687-22,23
UNION PACIFIC RAILROAD	2278 HUNTS LN	688-20
DIETRICH INDUSTRIES INC	***2001 COOLEY DR***	***689-19***
RETTIG MACHINE INC	205 W STUART AVE	691-23
KRAMER FURNITURE & APPLIANCE	301 E STUART AVE	692-23
FRANKLINS GARAGE	300 E STUART AVE	692-23
REDLAND DOORS	320 E STUART AVE	692-23
INLAND VALLEY AUTOMOTIVE INC	525 W STUART ST	693-23
GEORGE AND VAUGHNS AUTO BODY	525 W STUART ST	693-23
LUBE & TUNE EXPRESS	525 W STUART ST	693-23
BANDAS AUTO BODY	402 E STUART AVE	694-23
AMERICAN METAL PRODUCTS	1901 E COOLEY DR	697-19
MICRODYNE PLASTICS, INC	1901 E COOLEY DR	697-19
BENEATH ALL	1112 WEST PARK AVE	699-22
BENEATH ALL	1112 WEST PARK AVE	699-22
HUTCHISON MFG CO	1113 W PARK AVE UNIT B	699-22
DEVCO SANDBLASTING	1045 W PARK AVE	700-22
WILLIAM S YOUNG	1005 W REDLANDS BLVD	701-22
ATKINSON CONTRACTING INC	950 E PARK AVE	702-23
SADDLEBACK RV	755 ASHLEY WAY	703-19
ASHLEY DISTRIBUTION SERVICES L	755 ASHLEY WAY	703-19
PACIFIC WESTERN BANK	755 ASHLEY WAY	703-19
QUALITY INDUSTRIES	750 ORIENTAL AVE	704-23
RONDOR SVC CNTR	440 ORIENTAL	705-23
FREDFORD & CO	420 ORIENTAL AVE	705-23
CAL PACIFIC COMPANY	457 NEW YORK ST	706-22
JOSEPH STOREHOUSE	457 NEW YORK ST	706-22
ANIMAL MEDICAL CENTER OF REDLA	340 N 6TH ST	707-23
ANIMAL MEDICAL CENTER OF REDLA	340 NORTH SIXTH STREET	707-23
BEACON PRINTERY THE	336 ORANGE ST	708-23
COAST FEDERAL BANK	333 NORTH ORANGE STREET	708-23
REDLANDS AUTO ELECTRIC	***349 N EUREKA***	***709-23***
XPRESS LUBE	850 W REDLANDS BLVD	710-22,23
CIRCLE K STORES INC 2705214	765 W REDLANDS BLVD	710-22,23
CIRCLE K STORES INC STATION #0	765 W REDLANDS BLVD	710-22,23
CIRCLE K STORE # 5214	765 W REDLANDS BLVD	710-22,23
RITE AIDE INC	700 W REDLANDS BLVD	710-23
REDLANDS FOOTHILL GROVES	304 N 9TH ST	711-23
JIM GLAZE AUTO CENTER	***420 W REDLANDS BLVD***	***713-23***

EXECUTIVE SUMMARY

Site	Address	Map ID
HONDA OF REDLANDS	***405 W REDLANDS BLVD***	***713-23***
SOUTHERN CALIFORNIA GAS REDLAN	620 W REDLANDS BLVD	714-23
SOUTHERN CA GAS CO	611 W REDLANDS BLVD	714-23
DYNAMIC COLLISION CENTER OF RE	500 W REDLANDS BLVD	715-23
REDLANDS AUTO CENTER INC	500 W REDLANDS	715-23
BIG O TIRES	525 WEST REDLANDS BLVD	715-23
FIRESTONE COMPLETE AUTO CARE #	300 W REDLANDS BLVD	716-23
THE UNIVERSITY OF REDLANDS	1115 E CENTRAL AVE	717-23
UNIVERSITY OF REDLANDS	1143 E CENTRAL AVE	718-23
JAMES L CHESNEY DBA ARTHUR COM	601 W STATE ST	719-23
ARTHUR COMMERCIAL PRESS	601 W STATE	719-23
REDLANDS CHILDREN DENTAL GROUP	308 W STATE ST STE 4A	720-23
SOUTHERN CALIFORNIA GAS CO	550 STATE ST	721-23
REDLANDS-PHOENIX AUTM PARTS	530 W STATE ST	721-23
NINOSKA ESPINOZA	1135 CERO CT APT 1	722-23
MARY ANN RUSSO	1134 CERO CT	722-23
TENAX CLEANERS	707 E STATE ST	723-23
TENAX	***707 E STATE ST***	***723-23***
COUNTRYWOOD APARTMENTS	1255 E CITRUS	724-23
COUNTRYWOOD APARTMENTS	1255 E CITRUS AVE	724-23
COUNTRY WOOD APARTMENTS	1255 E CITRUS RD	724-23
COUNTRY WOOD APARTMENTS	1255 EAST CITRUS RD	724-23
CHURCH OF THE NAZARINE	1307 E CITRUS AVE	725-23,24
RUSD - TRANSPORTATION	956 E CITRUS	726-23
RUSD - REDLANDS HIGH SCHOOL	840 E CITRUS AVE	727-23
MATT BLAYLOCK	854 EASTWOOD ST	728-23,24
RUJIN WU	1326 AMHERST CT	728-24
C J AVERY BUILDING AND MAINTAN	1204 BEGONIA CT.	729-23,24
LAGRETTA CONOR	1058 E. PALM AVE.	730-23
ESTHER IVERSON	800 LYTLE ST	731-23
CHERYL BENSHOOF	806 CIMARRON DR	732-23
DAN KAIN	1051 EVERRON CT.	733-23,25
CITY OF REDLANDS - DEPT OF WAT	955 PARKFORD AVE	734-26
CITY OF REDLANDS-MNTNC & UTLTY	955 PARKFORD AVE	734-26
GRISWALDS INC	1045 PARKFORD DR	735-26
CONOCO PHILLIPS # 255555	1075 PARKFORD DR	735-26
TOSCO CORPORATION STATION #309	1075 PARKFORD	735-26
S.B.C.W. CONSULTING INC.	1075 PARKFORD DR	735-26
UNOCAL SERVICE STATION #5555	1075 PARKFORD DRIVE	735-26
ROBERT GIORDANO	1506 MARGARITA DR	736-26
HANS VANDER VEEN	640 E SUNSET DR N	737-26

ENVIROSTOR: The Department of Toxic Substances Control's (DTSC's) Site Mitigation and Brownfields Reuse Program's (SMBRP's) EnviroStor database identifes sites that have known contamination or sites for which there may be reasons to investigate further. The database includes the following site types: Federal Superfund sites (National Priorities List (NPL)); State Response, including Military Facilities and State Superfund; Voluntary Cleanup; and School sites. EnviroStor provides similar information to the information that was available in CalSites, and provides additional site information, including, but not limited to, identification of formerly-contaminated properties that have been released for reuse, properties where environmental deed restrictions have been recorded to prevent inappropriate land uses, and risk characterization information that is used to assess potential impacts to public health and the environment at contaminated sites.

A review of the ENVIROSTOR list, as provided by EDR, and dated 09/05/2013 has revealed that there are

EXECUTIVE SUMMARY

9 ENVIROSTOR sites within the searched area.

Site	Address	Map ID
CACTUS ELEMENTARY SCHOOL	***10050 CACTUS AVENUE***	***166-17***
Status: No Further Action		
CACTUS MIDDLE SCHOOL	***VALLEY BOULEVARD/CACTUS***	***218-17***
Status: No Further Action		
LAMONK PROPERTY	***1602 STEEL ROAD***	***597-19***
Status: Active		
ECOLOGY CONTROL INDUSTRY	***13738 SLOVER AVE***	***629-13***
Status: No Further Action		
NEOVIA LOGISTICS SERVICES, LLC	***5101 E AIRPORT DR***	***637-12***
Status: Certified O&M - Land Use Restrictions Only		
EDISON/COLTON 2 (10TH ST) MGP	***EAST OF 10TH STREET, SO***	***643-18,19***
Status: Certified / Operation & Maintenance		
PACIFIC RAIL DISMANTLING FACIL	785 "M" STREET	657-19
Status: Refer: 1248 Local Agency		
SO CAL GAS/REDLANDS I (STATE S	***STATE STREET AT REDLAND***	***714-23***
Status: Active		
EDISON/REDLANDS II (REDLANDS B	***501-525 W. REDLANDS BL.***	***715-23***
Status: Active		

EXECUTIVE SUMMARY

Please refer to the end of the findings report for unmapped orphan sites due to poor or inadequate address information.

Section 1

Overview and Key Map

Overview Map



EDR DataMap® - Environmental Atlas

I-10 Corridor Project

EDR Environmental Data Resources Inc

N

Key Map

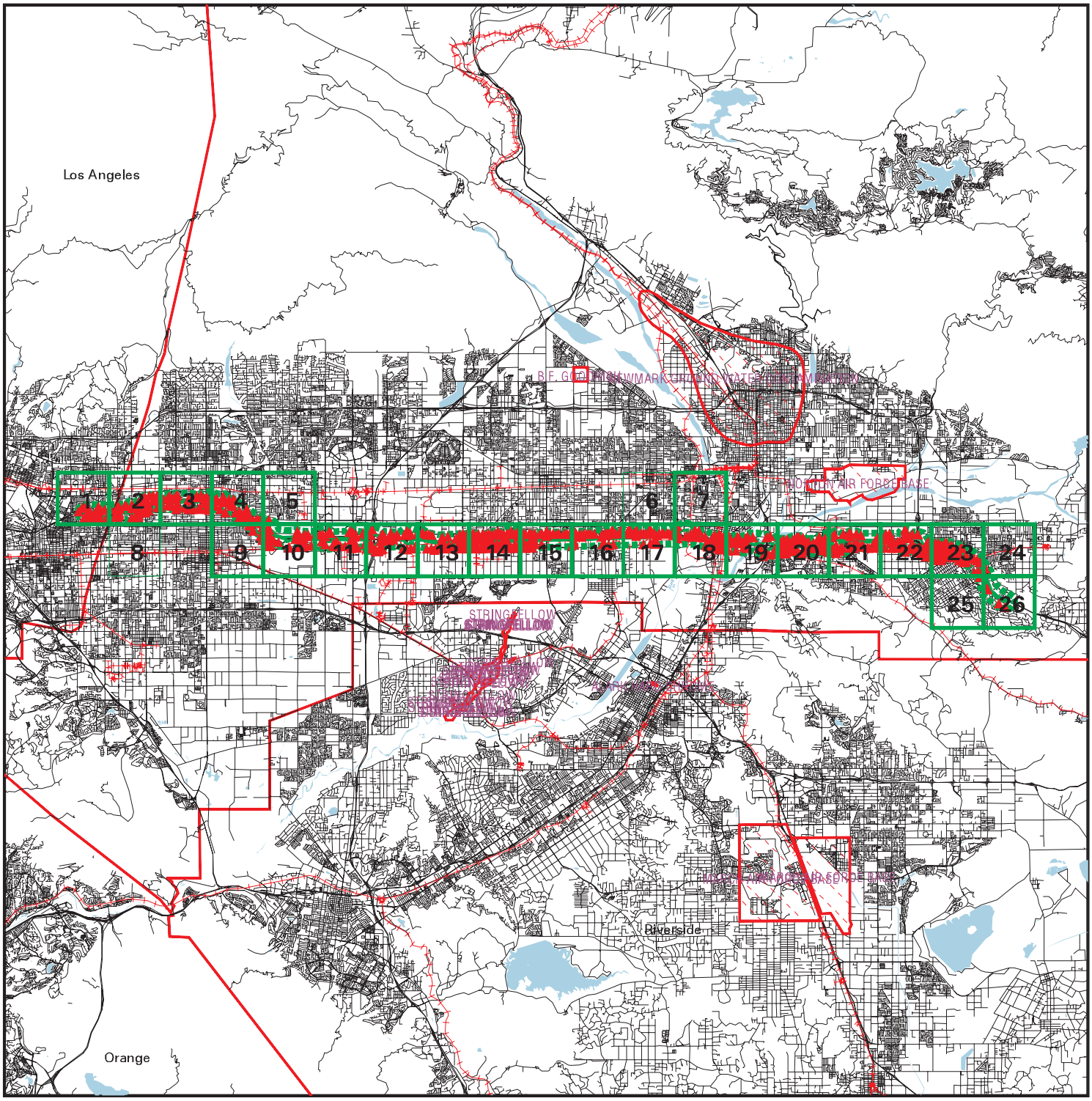

EDR DataMap® - Environmental Atlas

I-10 Corridor Project

Legend

- Roads
- Major Roads
- Contour Lines
- Waterways
- Railroads
- Study Boundary
- Powerlines
- Pipelines
- Fault Lines
- Indian Reservations BIA
- Water
- Superfund Sites
- Listed Sites

N

0 5 10

Scale in Miles

Copyright © 2013 EDR, Inc. © 2010 Tele Atlas Rel. 07/2009.

Section 2

Focus Maps and Findings

Focus Map 1

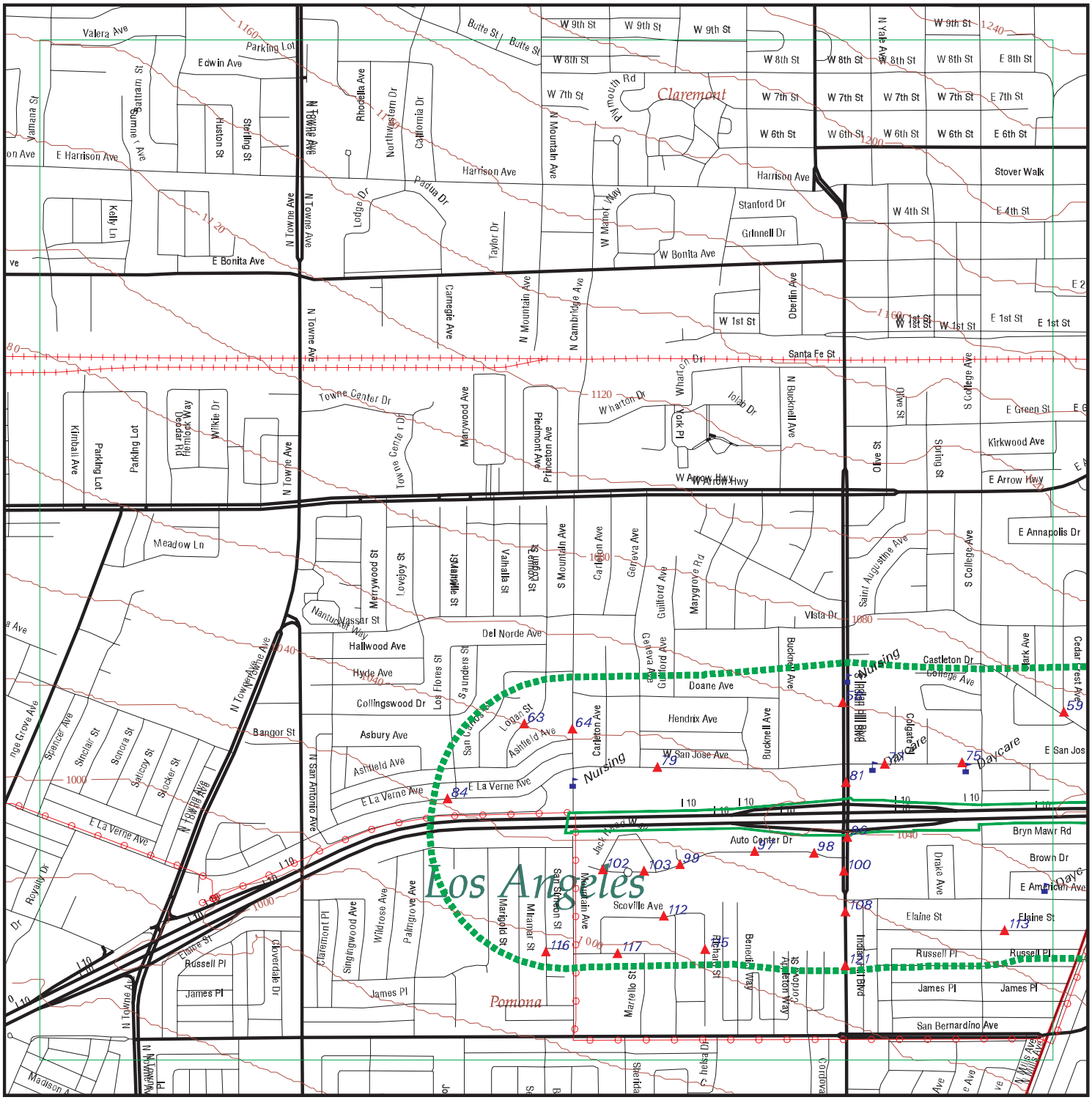
Claremont
Los Angeles
Pomona
Valera Ave
Edwin Ave
E Harrison Ave
Harrison Ave
E Bonita Ave
W Bonita Ave
Stanford Dr
Grinnell Dr
Stover Walk
W 4th St
E 4th St
W 1st St
E 1st St
Santa Fe St
Towne Center Dr
W Arrow Hwy
E Arrow Hwy
Kirkwood Ave
E Green St
Meadow Ln
E Annapolis Dr
Vista Dr
Del Norde Ave
Hallwood Ave
Hyde Ave
Collingswood Dr
Asbury Ave
Ashfield Ave
E La Verne Ave
Bangor St
Doane Ave
Hendrix Ave
W San Jose Ave
Castleton Dr
Auto Center Dr
Bryn Mawr Rd
Brown Dr
E American Ave
Elaine St
Russell Pl
James Pl
San Bernardino Ave
Scoville Ave
Drake Ave
Nursing
Daycare
Parking Lot
Kimball Ave
Hemlock Way
Deodar Pl
Wilkie Dr
Lodge Dr
Padua Dr
Taylor Dr
Carnegie Ave
Piedmont Ave
Princeton Ave
York Pl
Iolab Dr
Olive St
Spring St
Meadow Ln
Nantucket Way
Nassar St
Merrywood St
Lovejoy St
Valhalla St
Logan St
Carleton Ave
Geneva Ave
Guilford Ave
Marygrove Rd
Saint Augustine Ave
Los Flores St
Saunders St
San Antonio Ave
Ashfield Ave
Bucknell Ave
Indian Hill Blvd
Orange Ave
Spencer Ave
Sinclair St
Sonora St
Saltcoy St
Stocker St
Royale Dr
Claremont Pl
Singingwood Ave
Wildrose Ave
Palmgrove Ave
Marigold St
Miramar St
Mountain Ave
Benedict Way
Appleton Way
Marrello St
Sheridan Rd
Chevrolet Dr
Chevrolet Ave
Chevrolet Way
Jack Rabbit Way
Auto Center Dr
Drake Ave
Elaine St
Russell Pl
James Pl
Chesterdale Dr
Madison Ave
N Towne Ave
N Mountain Ave
N Cambridge Ave
N Garey Ave
N Indian Hill Blvd
N San Antonio Ave
N Towne Ave
N Towne Ave
N Towne

FOCUS MAP 1 SUMMARY

Database	Total Plotted
FEDERAL RECORDS	
NPL	0
Proposed NPL	0
Delisted NPL	0
CERCLIS	0
CERC-NFRAP	0
CORRACTS	0
RCRA-TSDF	0
RCRA-LQG	1
RCRA-SQG	8
RCRA-CESQG	0
RCRA NonGen / NLR	0
US ENG CONTROLS	0
US INST CONTROL	0
ERNS	0
HMIRS	0
US CDL	0
US BROWNFIELDS	0
TRIS	0
TSCA	0
FTTS	0
SSTS	0
ICIS	0
PADS	0
MLTS	0
RADINFO	0
FINDS	7
RAATS	0
RMP	0
PRP	0
US AIRS	0
STATE AND LOCAL RECORDS	
SCH	0
SWF/LF	0
WMUDS/SWAT	0
WDS	0
Cortese	0
LUST	9
CA FID UST	0
SLIC	1
UST	3
CUPA Listings	0
SWEEPS UST	7
CHMIRS	0
AST	0
DEED	0
VCP	0

FOCUS MAP 1 SUMMARY

Database	Total Plotted
RESPONSE	0
HAZNET	41
ENVIROSTOR	0
TRIBAL RECORDS	
INDIAN RESERV	0
INDIAN LUST	0
INDIAN UST	0

NOTES:

Sites may be listed in more than one database

Map ID	Site	Database(s)	EPA ID Number
58	**JIM COX** **633 S INDIAN HILL BLVD UNIT D** **CLAREMONT, CA 91744**	**HAZNET**	**S112906925** **N/A**

HAZNET:

Year:	2000
Gepaid:	CAC002246849
Contact:	PAMELA ACREE-ASST
Telephone:	9093993103
Mailing Name:	Not reported
Mailing Address:	PO BOX 5022
Mailing City,St,Zip:	UPLAND, CA 917850000
Gen County:	Not reported
TSD EPA ID:	CAD009007626
TSD County:	Not reported
Waste Category:	Asbestos containing waste
Disposal Method:	Disposal, Land Fill
Tons:	3.28
Facility County:	Los Angeles

Map ID	Site	Database(s)	EPA ID Number
59	**VANGELINA LEZARLO** **598 CEDAR CREST AVE** **CLAREMONT, CA 91711**	**HAZNET**	**S113772184** **N/A**

HAZNET:

Year:	2012
Gepaid:	CAC002684266
Contact:	VANGELINA LEZARLO
Telephone:	9096247267
Mailing Name:	Not reported
Mailing Address:	598 CEDAR CREST AVE
Mailing City,St,Zip:	CLAREMONT, CA 917115516
Gen County:	Los Angeles
TSD EPA ID:	CAD009007626
TSD County:	Los Angeles
Waste Category:	Not reported
Disposal Method:	Landfill Or Surface Impoundment That Will Be Closed As Landfill(To Include On-Site Treatment And/Or Stabilization)
Tons:	0.4
Facility County:	Los Angeles

Map ID	Site	Database(s)	EPA ID Number
63	**GLORIA POWERS** **2263 LOGAN ST** **POMONA, CA 91767**	**HAZNET**	**S113786772** **N/A**

HAZNET:

Year:	2012
Gepaid:	CAC002702396
Contact:	GLORIA POWERS
Telephone:	9096264159
Mailing Name:	Not reported
Mailing Address:	2263 LOGAN ST
Mailing City,St,Zip:	POMONA, CA 91767
Gen County:	Los Angeles
TSD EPA ID:	AZC950823111
TSD County:	99
Waste Category:	Not reported
Disposal Method:	Landfill Or Surface Impoundment That Will Be Closed As Landfill(To

Map ID	Site	Database(s)	EPA ID Number

GLORIA POWERS (Continued) **S113786772**

Include On-Site Treatment And/Or Stabilization)
Tons: 0.8
Facility County: Los Angeles

---

64 **ELGERITTE ADIDJAJA** **HAZNET** **S113773465**
2307 MOUNTAIN AVE **N/A**
POMONA, CA 91767

HAZNET:
Year: 2012
Gepaid: CAC002685846
Contact: ELGERITTE ADIDJAJA
Telephone: 9518188137
Mailing Name: Not reported
Mailing Address: 2182 N MILLS AVE
Mailing City,St,Zip: CLAREMONT, CA 917111949
Gen County: Los Angeles
TSD EPA ID: AZC950823111
TSD County: 99
Waste Category: Not reported
Disposal Method: Landfill Or Surface Impoundment That Will Be Closed As Landfill(To Include On-Site Treatment And/Or Stabilization)
Tons: 0.4
Facility County: Los Angeles

---

75 **SAN ANTONIO HIGH SCHOOL** **HAZNET** **S112931032**
125 W SAN JOSE ST **N/A**
CLAREMONT, CA 91711

HAZNET:
Year: 2004
Gepaid: CAC002567189
Contact: JOHN KETTLE
Telephone: 9093980673
Mailing Name: Not reported
Mailing Address: 2080 N MOUNTAIN AVE
Mailing City,St,Zip: CLAREMONT, CA 91711
Gen County: Not reported
TSD EPA ID: CAD009007626
TSD County: Not reported
Waste Category: Asbestos containing waste
Disposal Method: Disposal, Land Fill
Tons: 1.68
Facility County: Los Angeles

Year: 2003
Gepaid: CAC002567189
Contact: JOHN KETTLE
Telephone: 9093980673
Mailing Name: Not reported
Mailing Address: 2080 N MOUNTAIN AVE
Mailing City,St,Zip: CLAREMONT, CA 91711
Gen County: Not reported
TSD EPA ID: AZC980823111
TSD County: Not reported
Waste Category: Asbestos containing waste

Map ID	Site	Database(s)	EPA ID Number

SAN ANTONIO HIGH SCHOOL (Continued) **S112931032**

Disposal Method: Not reported
Tons: 5.89
Facility County: Los Angeles

---

77 **KAISER PERMANENTE** **HAZNET** **S113168954**
250 W SAN JOSE STREET **N/A**
CLAREMONT, CA 91711

HAZNET:
Year: 2010
Gepaid: CAL930153557
Contact: MATTHEW J HURAY
Telephone: 3018166254
Mailing Name: Not reported
Mailing Address: 1800 HARRISON ST 6TH FL NEHS
Mailing City,St,Zip: OAKLAND, CA 946125103
Gen County: Not reported
TSD EPA ID: ARD069748192
TSD County: Not reported
Waste Category: Laboratory waste chemicals
Disposal Method: Incineration--Thermal Destruction Other Than Use As A Fuel
Tons: 0.005
Facility County: Los Angeles

Year: 2010
Gepaid: CAL930153557
Contact: MATTHEW J HURAY
Telephone: 3018166254
Mailing Name: Not reported
Mailing Address: 1800 HARRISON ST 6TH FL NEHS
Mailing City,St,Zip: OAKLAND, CA 946125103
Gen County: Not reported
TSD EPA ID: CAD044429835
TSD County: Not reported
Waste Category: Laboratory waste chemicals
Disposal Method: Storage, Bulking, And/Or Transfer Off Site--No Treatment/Reovery (H010-H129) Or (H131-H135)
Tons: 0.015
Facility County: Los Angeles

Year: 2007
Gepaid: CAL930153557
Contact: MARK MORENO EH&S DIRECTOR
Telephone: 9094277292
Mailing Name: Not reported
Mailing Address: 1950 FRANKLIN ST, 12TH FLOOR
Mailing City,St,Zip: OAKLAND, CA 946125103
Gen County: Not reported
TSD EPA ID: TXD982560294
TSD County: Not reported
Waste Category: Off-specification, aged or surplus organics
Disposal Method: Not reported
Tons: 0
Facility County: Los Angeles

Year: 2007
Gepaid: CAL930153557
Contact: MARK MORENO EH&S DIRECTOR

Map ID	Site	Database(s)	EPA ID Number

KAISER PERMANENTE (Continued) **S113168954**

Telephone: 9094277292
Mailing Name: Not reported
Mailing Address: 1950 FRANKLIN ST, 12TH FLOOR
Mailing City,St,Zip: OAKLAND, CA 946125103
Gen County: Not reported
TSD EPA ID: TXD982560294
TSD County: Not reported
Waste Category: Liquids with mercury >= 20 Mg./L
Disposal Method: Not reported
Tons: 0
Facility County: Los Angeles

Year: 1998
Gepaid: CAL930153557
Contact: KAISER PERMANENTE
Telephone: 5102715910
Mailing Name: Not reported
Mailing Address: 1950 FRANKLIN ST, 12TH FLOOR
Mailing City,St,Zip: OAKLAND, CA 946125103
Gen County: Not reported
TSD EPA ID: CAD000013493
TSD County: Not reported
Waste Category: Metal sludge (Alkaline solution (pH >= 12.5) with metals)
Disposal Method: Recycler
Tons: .0300
Facility County: Los Angeles

Click this hyperlink while viewing on your computer to access
10 additional CA_HAZNET: record(s) in the EDR Site Report.

---

79 **HOME SAVINGS OF AMERICA** **HAZNET** **S112849179**
670 W SAN JOSE AVE **N/A**
CLAREMONT, CA 91611

HAZNET:
Year: 1994
Gepaid: CAC000875912
Contact: HOME SAVINGS OF AMERICA
Telephone: 0000000000
Mailing Name: Not reported
Mailing Address: 4900 RIVERGRADE RD
Mailing City,St,Zip: IRWINDALE, CA 917060000
Gen County: Not reported
TSD EPA ID: CAL000027741
TSD County: Not reported
Waste Category: Asbestos containing waste
Disposal Method: Not reported
Tons: 33.7120
Facility County: Los Angeles

Year: 1993
Gepaid: CAC000875912
Contact: HOME SAVINGS OF AMERICA
Telephone: 0000000000
Mailing Name: Not reported
Mailing Address: 4900 RIVERGRADE RD
Mailing City,St,Zip: IRWINDALE, CA 917060000
Gen County: Not reported

Map ID	Site	Database(s)	EPA ID Number

HOME SAVINGS OF AMERICA (Continued) **S112849179**

TSD EPA ID: CAL000027741
TSD County: Not reported
Waste Category: Asbestos containing waste
Disposal Method: Disposal, Land Fill
Tons: 9.27079999999
Facility County: Los Angeles

---

81 **VIRGIL PAUL REIMER** **HAZNET** **S113182534**
736 S INDIAN HILL BLVD **N/A**
CLAREMONT, CA 91711

HAZNET:
Year: 1997
Gepaid: CLU970017823
Contact: Not reported
Telephone: 0000000000
Mailing Name: Not reported
Mailing Address: PO BOX 806
Mailing City,St,Zip: SACRAMENTO, CA 958120806
Gen County: Not reported
TSD EPA ID: AZD049318009
TSD County: Not reported
Waste Category: Liquids with pH <= 2
Disposal Method: Not reported
Tons: .0208
Facility County: Los Angeles

Year: 1997
Gepaid: CLU970017823
Contact: Not reported
Telephone: 0000000000
Mailing Name: Not reported
Mailing Address: PO BOX 806
Mailing City,St,Zip: SACRAMENTO, CA 958120806
Gen County: Not reported
TSD EPA ID: AZD049318009
TSD County: Not reported
Waste Category: Laboratory waste chemicals
Disposal Method: Not reported
Tons: .1322
Facility County: Los Angeles

---

81 **KRIKOR KELEDJIAN 14-258** **SWEEPS UST** **U001569004**
747 S INDIAN HILL BLVD **N/A**
CLAREMONT, CA 91711

SWEEPS UST:
Status: Active
Comp Number: 9423
Number: 9
Board Of Equalization: 44-000400
Referral Date: 06-30-89
Action Date: Not reported
Created Date: 06-30-89
Tank Status: A
Owner Tank Id: Not reported

Map ID	Site	Database(s)	EPA ID Number

KRIKOR KELEDJIAN 14-258 (Continued) **U001569004**

Swrcb Tank Id: 19-000-009423-000001
Actv Date: 06-30-89
Capacity: Not reported
Tank Use: UNKNOWN
Stg: W
Content: Not reported
Number Of Tanks: 8

Status: Active
Comp Number: 9423
Number: 9
Board Of Equalization: 44-000400
Referral Date: 06-30-89
Action Date: Not reported
Created Date: 06-30-89
Tank Status: A
Owner Tank Id: Not reported
Swrcb Tank Id: 19-000-009423-000002
Actv Date: 06-30-89
Capacity: Not reported
Tank Use: UNKNOWN
Stg: W
Content: Not reported
Number Of Tanks: Not reported

Status: Active
Comp Number: 9423
Number: 9
Board Of Equalization: 44-000400
Referral Date: 06-30-89
Action Date: Not reported
Created Date: 06-30-89
Tank Status: A
Owner Tank Id: Not reported
Swrcb Tank Id: 19-000-009423-000003
Actv Date: 06-30-89
Capacity: Not reported
Tank Use: UNKNOWN
Stg: W
Content: Not reported
Number Of Tanks: Not reported

Status: Active
Comp Number: 9423
Number: 9
Board Of Equalization: 44-000400
Referral Date: 06-30-89
Action Date: Not reported
Created Date: 06-30-89
Tank Status: A
Owner Tank Id: Not reported
Swrcb Tank Id: 19-000-009423-000004
Actv Date: 06-30-89
Capacity: Not reported
Tank Use: UNKNOWN
Stg: W
Content: Not reported

Map ID	Site	Database(s)	EPA ID Number

KRIKOR KELEDJIAN 14-258 (Continued) **U001569004**

Number Of Tanks: Not reported

Status: Active
Comp Number: 9423
Number: 9
Board Of Equalization: 44-000400
Referral Date: 06-30-89
Action Date: Not reported
Created Date: 06-30-89
Tank Status: A
Owner Tank Id: Not reported
Swrcb Tank Id: 19-000-009423-000005
Actv Date: 06-30-89
Capacity: Not reported
Tank Use: UNKNOWN
Stg: W
Content: Not reported
Number Of Tanks: Not reported

Status: Active
Comp Number: 9423
Number: 9
Board Of Equalization: 44-000400
Referral Date: 06-30-89
Action Date: Not reported
Created Date: 06-30-89
Tank Status: A
Owner Tank Id: Not reported
Swrcb Tank Id: 19-000-009423-000006
Actv Date: 06-30-89
Capacity: Not reported
Tank Use: UNKNOWN
Stg: W
Content: Not reported
Number Of Tanks: Not reported

Status: Active
Comp Number: 9423
Number: 9
Board Of Equalization: 44-000400
Referral Date: 06-30-89
Action Date: Not reported
Created Date: 06-30-89
Tank Status: A
Owner Tank Id: Not reported
Swrcb Tank Id: 19-000-009423-000007
Actv Date: 06-30-89
Capacity: Not reported
Tank Use: UNKNOWN
Stg: W
Content: Not reported
Number Of Tanks: Not reported

Status: Active
Comp Number: 9423
Number: 9
Board Of Equalization: 44-000400

Map ID	Site	Database(s)	EPA ID Number

KRIKOR KELEDJIAN 14-258 (Continued) **U001569004**

Referral Date:	06-30-89
Action Date:	Not reported
Created Date:	06-30-89
Tank Status:	A
Owner Tank Id:	Not reported
Swrcb Tank Id:	19-000-009423-000008
Actv Date:	06-30-89
Capacity:	Not reported
Tank Use:	UNKNOWN
Stg:	W
Content:	Not reported
Number Of Tanks:	Not reported

---

81 **MOBIL #18-GP2 FORMER #11-GP2** **LUST** **S104406588**
747 INDIAN HILL BLVD S **N/A**
CLAREMONT, CA 91711

LUST:

Region:	STATE
Global Id:	T0603703415
Latitude:	34.082403
Longitude:	-117.719677
Case Type:	LUST Cleanup Site
Status:	Completed - Case Closed
Status Date:	11/10/1994
Lead Agency:	LOS ANGELES COUNTY
Case Worker:	JOA
Local Agency:	LOS ANGELES COUNTY
RB Case Number:	I-09423
LOC Case Number:	Not reported
File Location:	Not reported
Potential Media Affect:	Soil
Potential Contaminants of Concern:	Waste Oil / Motor / Hydraulic / Lubricating
Site History:	Not reported

Click here to access the California GeoTracker records for this facility:

Contact:

Global Id:	T0603703415
Contact Type:	Regional Board Caseworker
Contact Name:	YUE RONG
Organization Name:	LOS ANGELES RWQCB (REGION 4)
Address:	320 W. 4TH ST., SUITE 200
City:	Los Angeles
Email:	yrong@waterboards.ca.gov
Phone Number:	Not reported

Global Id:	T0603703415
Contact Type:	Local Agency Caseworker
Contact Name:	JOHN AWUJO
Organization Name:	LOS ANGELES COUNTY
Address:	900 S FREMONT AVE
City:	ALHAMBRA
Email:	jawujo@dpw.lacounty.gov
Phone Number:	6264583507

Status History:

Global Id:	T0603703415

Map ID	Site	Database(s)	EPA ID Number

MOBIL #18-GP2 FORMER #11-GP2 (Continued) **S104406588**

Status: Completed - Case Closed
Status Date: 11/10/1994

Global Id: T0603703415
Status: Open - Case Begin Date
Status Date: 09/15/1987

Global Id: T0603703415
Status: Open - Remediation
Status Date: 09/09/1991

Global Id: T0603703415
Status: Open - Site Assessment
Status Date: 09/15/1987

Global Id: T0603703415
Status: Open - Site Assessment
Status Date: 05/02/1990

Regulatory Activities:

Global Id: T0603703415
Action Type: Other
Date: 01/01/1950
Action: Leak Discovery

Global Id: T0603703415
Action Type: Other
Date: 01/01/1950
Action: Leak Reported

Global Id: T0603703415
Action Type: Other
Date: 01/01/1950
Action: Leak Stopped

LUST REG 4:

Region: 4
Regional Board: 04
County: Los Angeles
Facility Id: I-09423
Status: Case Closed
Substance: Waste Oil
Substance Quantity: Not reported
Local Case No: Not reported
Case Type: Soil
Abatement Method Used at the Site: Excavate and Dispose
Global ID: T0603703415
W Global ID: Not reported
Staff: UNK
Local Agency: 19000
Cross Street: SAN BERNARDINO
Enforcement Type: Not reported
Date Leak Discovered: 9/24/1987
Date Leak First Reported: 9/24/1987
Date Leak Record Entered: 1/1/1980

Map ID	Site	Database(s)	EPA ID Number

MOBIL #18-GP2 FORMER #11-GP2 (Continued) **S104406588**

Date Confirmation Began: Not reported
Date Leak Stopped: 9/24/1987
Date Case Last Changed on Database: 1/15/1999
Date the Case was Closed: 11/10/1994
How Leak Discovered: Tank Closure
How Leak Stopped: Not reported
Cause of Leak: UNK
Leak Source: UNK
Operator: JAHADI, MOHAMMAD H.
Water System: Not reported
Well Name: Not reported
Approx. Dist To Production Well (ft): 873.428025479969967220165383 3
Source of Cleanup Funding: UNK
Preliminary Site Assessment Workplan Submitted: 9/15/1987
Preliminary Site Assessment Began: 5/2/1990
Pollution Characterization Began: Not reported
Remediation Plan Submitted: 9/9/1991
Remedial Action Underway: Not reported
Post Remedial Action Monitoring Began: Not reported
Enforcement Action Date: Not reported
Historical Max MTBE Date: Not reported
Hist Max MTBE Conc in Groundwater: Not reported
Hist Max MTBE Conc in Soil: 4.7
Significant Interim Remedial Action Taken: Not reported
GW Qualifier: Not reported
Soil Qualifier: =
Organization: Not reported
Owner Contact: Not reported
Responsible Party: MOBIL OIL CORP
RP Address: 3800 W ALAMEDA, #700, BURBANK, CA 91505
Program: LUST
Lat/Long: 34.0826571 / -1
Local Agency Staff: Not reported
Beneficial Use: Not reported
Priority: Not reported
Cleanup Fund Id: Not reported
Suspended: Not reported
Assigned Name: Not reported
Summary: 1/15/99 SUBSURFACE INVESTIGATION REPORT

---

81 **MOBIL OIL CORP S/S #18-GP2** **UST** **U003940666**
747 S INDIAN HILL BLVD **N/A**
CLAREMONT, CA 91711

UST:
Facility ID: 9423
Latitude: 34.082337119426
Longitude: -117.719586789608

Map ID	Site	Database(s)	EPA ID Number
81	**EXXONMOBIL OIL CORP.** **747 S INDIAN HILL BLVD** **CLAREMONT, CA 91711**	**RCRA-LQG**	**1007200217** **CAL000056261**

RCRA-LQG:

Date form received by agency:	02/28/2002
Facility name:	EXXONMOBIL OIL CORP.
Facility address:	747 S INDIAN HILL BLVD CLAREMONT, CA 91711
EPA ID:	CAL000056261
Mailing address:	12265 WEST BAYAUD AVE. LAKEWOOD, CO 80228
Contact:	JOHN HOOVER
Contact address:	Not reported Not reported
Contact country:	Not reported
Contact telephone:	(800) 253-8054
Contact email:	Not reported
EPA Region:	09
Classification:	Large Quantity Generator
Description:	Handler: generates 1,000 kg or more of hazardous waste during any calendar month; or generates more than 1 kg of acutely hazardous waste during any calendar month; or generates more than 100 kg of any residue or contaminated soil, waste or other debris resulting from the cleanup of a spill, into or on any land or water, of acutely hazardous waste during any calendar month; or generates 1 kg or less of acutely hazardous waste during any calendar month, and accumulates more than 1 kg of acutely hazardous waste at any time; or generates 100 kg or less of any residue or contaminated soil, waste or other debris resulting from the cleanup of a spill, into or on any land or water, of acutely hazardous waste during any calendar month, and accumulates more than 100 kg of that material at any time

Owner/Operator Summary:

Owner/operator name:	EXXONMOBIL OIL CORP
Owner/operator address:	Not reported Not reported
Owner/operator country:	US
Owner/operator telephone:	Not reported
Legal status:	Private
Owner/Operator Type:	Owner
Owner/Op start date:	05/31/2002
Owner/Op end date:	Not reported

Handler Activities Summary:

U.S. importer of hazardous waste:	No
Mixed waste (haz. and radioactive):	No
Recycler of hazardous waste:	No
Transporter of hazardous waste:	No
Treater, storer or disposer of HW:	No
Underground injection activity:	No
On-site burner exemption:	No
Furnace exemption:	No
Used oil fuel burner:	No
Used oil processor:	No
User oil refiner:	No
Used oil fuel marketer to burner:	No
Used oil Specification marketer:	No

Map ID	Site	Database(s)	EPA ID Number

EXXONMOBIL OIL CORP. (Continued) **1007200217**

Used oil transfer facility: No
Used oil transporter: No

Hazardous Waste Summary:
Waste code: D001
Waste name: IGNITABLE HAZARDOUS WASTES ARE THOSE WASTES WHICH HAVE A FLASHPOINT OF LESS THAN 140 DEGREES FAHRENHEIT AS DETERMINED BY A PENSKY-MARTENS CLOSED CUP FLASH POINT TESTER. ANOTHER METHOD OF DETERMINING THE FLASH POINT OF A WASTE IS TO REVIEW THE MATERIAL SAFETY DATA SHEET, WHICH CAN BE OBTAINED FROM THE MANUFACTURER OR DISTRIBUTOR OF THE MATERIAL. LACQUER THINNER IS AN EXAMPLE OF A COMMONLY USED SOLVENT WHICH WOULD BE CONSIDERED AS IGNITABLE HAZARDOUS WASTE.

Violation Status: No violations found

---

81 **EXXONMOBIL OIL CORP #13053** **HAZNET** **S113043621**
747 S INDIAN HILL BLVD **N/A**
CLAREMONT, CA 91711

HAZNET:
Year: 2007
Gepaid: CAL000056261
Contact: DALE VIATOR, ENVT'L ADVISOR
Telephone: 2816548470
Mailing Name: Not reported
Mailing Address: 16945 NORTHCHASE DRIVE ROOM 538
Mailing City,St,Zip: HOUSTON, TX 770600000
Gen County: Not reported
TSD EPA ID: CAD028409019
TSD County: Not reported
Waste Category: Not reported
Disposal Method: Not reported
Tons: Not reported
Facility County: Los Angeles

Year: 2007
Gepaid: CAL000056261
Contact: DALE VIATOR, ENVT'L ADVISOR
Telephone: 2816548470
Mailing Name: Not reported
Mailing Address: 16945 NORTHCHASE DRIVE ROOM 538
Mailing City,St,Zip: HOUSTON, TX 770600000
Gen County: Not reported
TSD EPA ID: CAD028409019
TSD County: Not reported
Waste Category: Not reported
Disposal Method: Not reported
Tons: Not reported
Facility County: Los Angeles

Year: 2007
Gepaid: CAL000056261
Contact: DALE VIATOR, ENVT'L ADVISOR
Telephone: 2816548470
Mailing Name: Not reported
Mailing Address: 16945 NORTHCHASE DRIVE ROOM 538
Mailing City,St,Zip: HOUSTON, TX 770600000
Gen County: Not reported

Map ID	Site	Database(s)	EPA ID Number

EXXONMOBIL OIL CORP #13053 (Continued) **S113043621**

TSD EPA ID: CAD028409019
TSD County: Not reported
Waste Category: Waste oil and mixed oil
Disposal Method: Fuel Blending Prior To Energy Recovery At Another Site
Tons: 0.41
Facility County: Los Angeles

Year: 2007
Gepaid: CAL000056261
Contact: DALE VIATOR, ENVT'L ADVISOR
Telephone: 2816548470
Mailing Name: Not reported
Mailing Address: 16945 NORTHCHASE DRIVE ROOM 538
Mailing City,St,Zip: HOUSTON, TX 770600000
Gen County: Not reported
TSD EPA ID: CAD028409019
TSD County: Not reported
Waste Category: Waste oil and mixed oil
Disposal Method: Fuel Blending Prior To Energy Recovery At Another Site
Tons: 0.41
Facility County: Los Angeles

Year: 2006
Gepaid: CAL000056261
Contact: DALE VIATOR, ENVT'L ADVISOR
Telephone: 2816548470
Mailing Name: Not reported
Mailing Address: 16945 NORTHCHASE DRIVE ROOM 538
Mailing City,St,Zip: HOUSTON, TX 770600000
Gen County: Not reported
TSD EPA ID: CAD028409019
TSD County: Not reported
Waste Category: Tank bottom waste
Disposal Method: Treatment, Tank
Tons: 0.04
Facility County: Los Angeles

Click this hyperlink while viewing on your computer to access
47 additional CA_HAZNET: record(s) in the EDR Site Report.

---

81 **WESTERN DENTAL SERVICES, INC.** **HAZNET** **S113082201**
740 SOUTH INDIAN HILL BLVD. **N/A**
CLAREMONT, CA 91711

HAZNET:
Year: 2012
Gepaid: CAL000149151
Contact: EDWARD SALDANA, FACILITIES MGR
Telephone: 7145713502
Mailing Name: Not reported
Mailing Address: 530 S MAIN ST
Mailing City,St,Zip: ORANGE, CA 928630000
Gen County: Los Angeles
TSD EPA ID: CAD044429835
TSD County: Los Angeles
Waste Category: Not reported
Disposal Method: Not reported
Tons: Not reported

Map ID	Site	Database(s)	EPA ID Number

WESTERN DENTAL SERVICES, INC. (Continued) **S113082201**

Facility County: Los Angeles

Year: 2012
Gepaid: CAL000149151
Contact: EDWARD SALDANA, FACILITIES MGR
Telephone: 7145713502
Mailing Name: Not reported
Mailing Address: 530 S MAIN ST
Mailing City,St,Zip: ORANGE, CA 928630000
Gen County: Los Angeles
TSD EPA ID: CAD044429835
TSD County: Los Angeles
Waste Category: Not reported
Disposal Method: Not reported
Tons: Not reported
Facility County: Los Angeles

Year: 2012
Gepaid: CAL000149151
Contact: EDWARD SALDANA, FACILITIES MGR
Telephone: 7145713502
Mailing Name: Not reported
Mailing Address: 530 S MAIN ST
Mailing City,St,Zip: ORANGE, CA 928630000
Gen County: Los Angeles
TSD EPA ID: CAD044429835
TSD County: Los Angeles
Waste Category: Not reported
Disposal Method: Not reported
Tons: Not reported
Facility County: Los Angeles

Year: 2012
Gepaid: CAL000149151
Contact: EDWARD SALDANA, FACILITIES MGR
Telephone: 7145713502
Mailing Name: Not reported
Mailing Address: 530 S MAIN ST
Mailing City,St,Zip: ORANGE, CA 928630000
Gen County: Los Angeles
TSD EPA ID: CAD044429835
TSD County: Los Angeles
Waste Category: Not reported
Disposal Method: Not reported
Tons: Not reported
Facility County: Los Angeles

Year: 2012
Gepaid: CAL000149151
Contact: EDWARD SALDANA, FACILITIES MGR
Telephone: 7145713502
Mailing Name: Not reported
Mailing Address: 530 S MAIN ST
Mailing City,St,Zip: ORANGE, CA 928630000
Gen County: Los Angeles
TSD EPA ID: CAD044429835
TSD County: Los Angeles

Map ID	Site	Database(s)	EPA ID Number

WESTERN DENTAL SERVICES, INC. (Continued) **S113082201**

Waste Category: Not reported
Disposal Method: Not reported
Tons: Not reported
Facility County: Los Angeles

Click this hyperlink while viewing on your computer to access
320 additional CA_HAZNET: record(s) in the EDR Site Report.

---

84 **DIANA WOODS** **HAZNET** **S112957592**
992 E LA VERNE AVE **N/A**
POMONA, CA 91767

HAZNET:
Year: 2006
Gepaid: CAC002610374
Contact: DIANA WOODS
Telephone: 9094472799
Mailing Name: Not reported
Mailing Address: 992 E LA VERNE AVE
Mailing City,St,Zip: POMONA, CA 917672622
Gen County: Not reported
TSD EPA ID: CAD980884183
TSD County: Not reported
Waste Category: Other organic solids
Disposal Method: Storage, Bulking, And/Or Transfer Off Site--No Treatment/Reovery (H010-H129) Or (H131-H135)
Tons: 0.03
Facility County: Los Angeles

---

96 **SHELL SERVICE STATION** **RCRA-SQG** **1005415505**
806 S INDIAN HILL **FINDS** **CAR000111971**
CLAREMONT, CA **HAZNET**

RCRA-SQG:
Date form received by agency: 01/31/2002
Facility name: SHELL SERVICE STATION
Facility address: 806 S INDIAN HILL
S A P 135172
CLAREMONT, CA 91711
EPA ID: CAR000111971
Mailing address: P O BOX 2648
HOUSTON, TX 772522648
Contact: SONDRA BIENVENU
Contact address: P O BOX 2648
HOUSTON, TX 772522648
Contact country: US
Contact telephone: (713) 241-5036
Contact email: Not reported
EPA Region: 09
Classification: Small Small Quantity Generator
Description: Handler: generates more than 100 and less than 1000 kg of hazardous waste during any calendar month and accumulates less than 6000 kg of hazardous waste at any time; or generates 100 kg or less of hazardous waste during any calendar month, and accumulates more than 1000 kg of hazardous waste at any time

Map ID	Site	Database(s)	EPA ID Number

SHELL SERVICE STATION (Continued) **1005415505**

Owner/Operator Summary:

Owner/operator name:	EQUILON ENTERPRISES L L C
Owner/operator address:	P O BOX 2648 HOUSTON, TX 77252
Owner/operator country:	Not reported
Owner/operator telephone:	(713) 241-5036
Legal status:	Private
Owner/Operator Type:	Owner
Owner/Op start date:	Not reported
Owner/Op end date:	Not reported

Handler Activities Summary:

U.S. importer of hazardous waste:	No
Mixed waste (haz. and radioactive):	No
Recycler of hazardous waste:	No
Transporter of hazardous waste:	No
Treater, storer or disposer of HW:	No
Underground injection activity:	No
On-site burner exemption:	No
Furnace exemption:	No
Used oil fuel burner:	No
Used oil processor:	No
User oil refiner:	No
Used oil fuel marketer to burner:	No
Used oil Specification marketer:	No
Used oil transfer facility:	No
Used oil transporter:	No

Hazardous Waste Summary:

Waste code:	D001
Waste name:	IGNITABLE HAZARDOUS WASTES ARE THOSE WASTES WHICH HAVE A FLASHPOINT OF LESS THAN 140 DEGREES FAHRENHEIT AS DETERMINED BY A PENSKY-MARTENS CLOSED CUP FLASH POINT TESTER. ANOTHER METHOD OF DETERMINING THE FLASH POINT OF A WASTE IS TO REVIEW THE MATERIAL SAFETY DATA SHEET, WHICH CAN BE OBTAINED FROM THE MANUFACTURER OR DISTRIBUTOR OF THE MATERIAL. LACQUER THINNER IS AN EXAMPLE OF A COMMONLY USED SOLVENT WHICH WOULD BE CONSIDERED AS IGNITABLE HAZARDOUS WASTE.
Waste code:	D018
Waste name:	BENZENE

Violation Status: No violations found

FINDS:

Registry ID: 110012228026

Environmental Interest/Information System

California Hazardous Waste Tracking System - Datamart (HWTS-DATAMART) provides California with information on hazardous waste shipments for generators, transporters, and treatment, storage, and disposal facilities.

RCRAInfo is a national information system that supports the Resource Conservation and Recovery Act (RCRA) program through the tracking of events and activities related to facilities that generate, transport,

Map ID	Site	Database(s)	EPA ID Number

SHELL SERVICE STATION (Continued) **1005415505**

and treat, store, or dispose of hazardous waste. RCRAInfo allows RCRA program staff to track the notification, permit, compliance, and corrective action activities required under RCRA.

HAZNET:

Year:	2003
Gepaid:	CAR000111971
Contact:	N CORTEZ/ENVT'L DATA ANALYST
Telephone:	2818742224
Mailing Name:	Not reported
Mailing Address:	12700 NORTHBOROUGH DRIVE MFT 240-G
Mailing City,St,Zip:	Houston, TX 770672508
Gen County:	Not reported
TSD EPA ID:	CAD008302903
TSD County:	Not reported
Waste Category:	Aqueous solution with total organic residues less than 10 percent
Disposal Method:	Transfer Station
Tons:	1.66
Facility County:	Los Angeles

Year:	2003
Gepaid:	CAR000111971
Contact:	N CORTEZ/ENVT'L DATA ANALYST
Telephone:	2818742224
Mailing Name:	Not reported
Mailing Address:	12700 NORTHBOROUGH DRIVE MFT 240-G
Mailing City,St,Zip:	Houston, TX 770672508
Gen County:	Not reported
TSD EPA ID:	CAD982484933
TSD County:	Not reported
Waste Category:	Other empty containers 30 gallons or more
Disposal Method:	Recycler
Tons:	1
Facility County:	Los Angeles

Year:	2002
Gepaid:	CAR000111971
Contact:	N CORTEZ/ENVT'L DATA ANALYST
Telephone:	2818742224
Mailing Name:	Not reported
Mailing Address:	12700 NORTHBOROUGH DRIVE MFT 240-G
Mailing City,St,Zip:	Houston, TX 770672508
Gen County:	Not reported
TSD EPA ID:	CAD982484933
TSD County:	Not reported
Waste Category:	Other empty containers 30 gallons or more
Disposal Method:	Disposal, Other
Tons:	14.5
Facility County:	Los Angeles

Year:	2002
Gepaid:	CAR000111971
Contact:	N CORTEZ/ENVT'L DATA ANALYST
Telephone:	2818742224
Mailing Name:	Not reported
Mailing Address:	12700 NORTHBOROUGH DRIVE MFT 240-G

Map ID	Site	Database(s)	EPA ID Number

SHELL SERVICE STATION (Continued) **1005415505**

Mailing City,St,Zip: Houston, TX 770672508
Gen County: Not reported
TSD EPA ID: CAT080013352
TSD County: Not reported
Waste Category: Aqueous solution with total organic residues less than 10 percent
Disposal Method: Recycler
Tons: 9.59
Facility County: Los Angeles

---

96 **SHELL SERVICE STATION** **LUST** **S106447943**
806 INDIAN HILL BLVD. S. **N/A**
CLAREMONT, CA 91711

LUST:
Region: STATE
Global Id: T0603721791
Latitude: 34.081104241
Longitude: -117.719075
Case Type: LUST Cleanup Site
Status: Completed - Case Closed
Status Date: 10/14/2011
Lead Agency: LOS ANGELES RWQCB (REGION 4)
Case Worker: AJL
Local Agency: LOS ANGELES COUNTY
RB Case Number: R-26373
LOC Case Number: 09225-26373
File Location: Regional Board
Potential Media Affect: Aquifer used for drinking water supply
Potential Contaminants of Concern: Gasoline
Site History: Not reported

Click here to access the California GeoTracker records for this facility:

Contact:
Global Id: T0603721791
Contact Type: Local Agency Caseworker
Contact Name: CARL SJOBERG
Organization Name: LOS ANGELES COUNTY
Address: 900 SOUTH FREMONT AVENUE
City: ALHAMBRAD
Email: Not reported
Phone Number: 6264585100

Global Id: T0603721791
Contact Type: Regional Board Caseworker
Contact Name: AHMAD J. LAMMA
Organization Name: LOS ANGELES RWQCB (REGION 4)
Address: 320 West 4th Street Suite 200
City: Los Angeles
Email: alamaa@waterboards.ca.gov
Phone Number: Not reported

Status History:
Global Id: T0603721791
Status: Completed - Case Closed
Status Date: 10/14/2011

Global Id: T0603721791

Map ID	Site	Database(s)	EPA ID Number

SHELL SERVICE STATION (Continued) **S106447943**

Status: Open - Case Begin Date
Status Date: 11/25/2002

Global Id: T0603721791
Status: Open - Site Assessment
Status Date: 12/12/2002

Regulatory Activities:

Global Id: T0603721791
Action Type: RESPONSE
Date: 07/15/2009
Action: Other Report / Document

Global Id: T0603721791
Action Type: RESPONSE
Date: 07/15/2007
Action: Other Report / Document

Global Id: T0603721791
Action Type: RESPONSE
Date: 01/15/2009
Action: Monitoring Report - Quarterly

Global Id: T0603721791
Action Type: RESPONSE
Date: 10/15/2009
Action: Monitoring Report - Semi-Annually

Global Id: T0603721791
Action Type: RESPONSE
Date: 01/15/2010
Action: Monitoring Report - Semi-Annually

Global Id: T0603721791
Action Type: RESPONSE
Date: 10/15/2009
Action: Monitoring Report - Semi-Annually

Global Id: T0603721791
Action Type: RESPONSE
Date: 01/15/2008
Action: Monitoring Report - Quarterly

Global Id: T0603721791
Action Type: ENFORCEMENT
Date: 06/15/2009
Action: Staff Letter

Global Id: T0603721791
Action Type: RESPONSE
Date: 07/15/2008
Action: Monitoring Report - Quarterly

Global Id: T0603721791
Action Type: RESPONSE
Date: 01/15/2007
Action: Monitoring Report - Quarterly

Map ID	Site	Database(s)	EPA ID Number

SHELL SERVICE STATION (Continued) **S106447943**

Global Id: T0603721791
Action Type: RESPONSE
Date: 10/15/2007
Action: Monitoring Report - Quarterly

Global Id: T0603721791
Action Type: RESPONSE
Date: 03/02/2010
Action: Request for Closure

Global Id: T0603721791
Action Type: RESPONSE
Date: 04/15/2010
Action: Monitoring Report - Semi-Annually

Global Id: T0603721791
Action Type: RESPONSE
Date: 10/15/2009
Action: Pilot Study/ Treatability Report

Global Id: T0603721791
Action Type: RESPONSE
Date: 01/15/2008
Action: Other Report / Document

Global Id: T0603721791
Action Type: Other
Date: 01/01/1950
Action: Leak Reported

Global Id: T0603721791
Action Type: Other
Date: 01/01/1950
Action: Leak Stopped

Global Id: T0603721791
Action Type: RESPONSE
Date: 10/15/2008
Action: Monitoring Report - Quarterly

Global Id: T0603721791
Action Type: RESPONSE
Date: 07/15/2009
Action: Monitoring Report - Semi-Annually

Global Id: T0603721791
Action Type: RESPONSE
Date: 04/15/2009
Action: Monitoring Report - Quarterly

Global Id: T0603721791
Action Type: RESPONSE
Date: 07/15/2011
Action: Other Report / Document

Global Id: T0603721791
Action Type: ENFORCEMENT

Map ID	Site	Database(s)	EPA ID Number

SHELL SERVICE STATION (Continued) **S106447943**

Date: 10/25/2006
Action: Staff Letter

Global Id: T0603721791
Action Type: RESPONSE
Date: 10/15/2010
Action: Monitoring Report - Semi-Annually

Global Id: T0603721791
Action Type: ENFORCEMENT
Date: 09/07/2011
Action: Notification - Public Notice of Case Closure

Global Id: T0603721791
Action Type: Other
Date: 01/01/1950
Action: Leak Discovery

Global Id: T0603721791
Action Type: RESPONSE
Date: 10/15/2006
Action: Monitoring Report - Quarterly

Global Id: T0603721791
Action Type: RESPONSE
Date: 11/30/2006
Action: Other Report / Document

Global Id: T0603721791
Action Type: RESPONSE
Date: 01/15/2011
Action: Other Report / Document

Global Id: T0603721791
Action Type: RESPONSE
Date: 04/15/2007
Action: Other Report / Document

Global Id: T0603721791
Action Type: RESPONSE
Date: 07/15/2010
Action: Monitoring Report - Semi-Annually

Global Id: T0603721791
Action Type: RESPONSE
Date: 04/15/2011
Action: Other Report / Document

Global Id: T0603721791
Action Type: REMEDIATION
Date: 01/01/1950
Action: Excavation

Global Id: T0603721791
Action Type: REMEDIATION
Date: 01/01/1950
Action: Soil Vapor Extraction (SVE)

Map ID	Site	Database(s)	EPA ID Number

SHELL SERVICE STATION (Continued) **S106447943**

Global Id: T0603721791
Action Type: ENFORCEMENT
Date: 10/14/2011
Action: Closure/No Further Action Letter

Global Id: T0603721791
Action Type: RESPONSE
Date: 04/15/2008
Action: Monitoring Report - Quarterly

Global Id: T0603721791
Action Type: RESPONSE
Date: 04/15/2007
Action: Monitoring Report - Quarterly

LUST REG 4:

Region:	4	
Regional Board:	04	
County:	Los Angeles	
Facility Id:	R-26373	
Status:	Leak being confirmed	
Substance:	Gasoline	
Substance Quantity:	Not reported	
Local Case No:	09225-26373	
Case Type:	Soil	
Abatement Method Used at the Site:		Not reported
Global ID:	T0603721791	
W Global ID:	Not reported	
Staff:	Not reported	
Local Agency:	19000	
Cross Street:	10 FWY.	
Enforcement Type:	Not reported	
Date Leak Discovered:	11/25/2002	
Date Leak First Reported:		12/12/2002
Date Leak Record Entered:	Not reported	
Date Confirmation Began:	12/12/2002	
Date Leak Stopped:	11/25/2002	
Date Case Last Changed on Database:		Not reported
Date the Case was Closed:		Not reported
How Leak Discovered:	OM	
How Leak Stopped:	Close Tank	
Cause of Leak:	UNK	
Leak Source:	UNK	
Operator:	Not reported	
Water System:	Not reported	
Well Name:	Not reported	
Approx. Dist To Production Well (ft):		Not reported
Source of Cleanup Funding:		UNK
Preliminary Site Assessment Workplan Submitted:		Not reported
Preliminary Site Assessment Began:		Not reported
Pollution Characterization Began:		Not reported
Remediation Plan Submitted:		Not reported
Remedial Action Underway:		Not reported
Post Remedial Action Monitoring Began:		Not reported
Enforcement Action Date:		Not reported
Historical Max MTBE Date:		Not reported

Map ID	Site	Database(s)	EPA ID Number

SHELL SERVICE STATION (Continued) **S106447943**

Hist Max MTBE Conc in Groundwater:	Not reported
Hist Max MTBE Conc in Soil:	22000
Significant Interim Remedial Action Taken:	Not reported
GW Qualifier:	Not reported
Soil Qualifier:	=
Organization:	Not reported
Owner Contact:	Not reported
Responsible Party:	DEBORAH PRYOR
RP Address:	P.O. BOX 7869
Program:	Not reported
Lat/Long:	0 / 0
Local Agency Staff:	Not reported
Beneficial Use:	Not reported
Priority:	Not reported
Cleanup Fund Id:	Not reported
Suspended:	Not reported
Assigned Name:	Not reported
Summary:	Not reported

---

96 **SHELL SERV STA** **SWEEPS UST** **U001568998**
806 S INDIAN HILL BLVD **N/A**
CLAREMONT, CA

SWEEPS UST:

Status:	Active
Comp Number:	9020
Number:	9
Board Of Equalization:	44-000074
Referral Date:	06-30-89
Action Date:	Not reported
Created Date:	06-30-89
Tank Status:	A
Owner Tank Id:	Not reported
Swrcb Tank Id:	19-000-009020-000001
Actv Date:	06-30-89
Capacity:	Not reported
Tank Use:	UNKNOWN
Stg:	W
Content:	Not reported
Number Of Tanks:	3

Status:	Active
Comp Number:	9020
Number:	9
Board Of Equalization:	44-000074
Referral Date:	06-30-89
Action Date:	Not reported
Created Date:	06-30-89
Tank Status:	A
Owner Tank Id:	Not reported
Swrcb Tank Id:	19-000-009020-000002
Actv Date:	06-30-89
Capacity:	Not reported
Tank Use:	UNKNOWN
Stg:	W
Content:	Not reported
Number Of Tanks:	Not reported

Map ID	Site	Database(s)	EPA ID Number

SHELL SERV STA (Continued) **U001568998**

Status:	Active
Comp Number:	9020
Number:	9
Board Of Equalization:	44-000074
Referral Date:	06-30-89
Action Date:	Not reported
Created Date:	06-30-89
Tank Status:	A
Owner Tank Id:	Not reported
Swrcb Tank Id:	19-000-009020-000003
Actv Date:	06-30-89
Capacity:	Not reported
Tank Use:	UNKNOWN
Stg:	W
Content:	Not reported
Number Of Tanks:	Not reported

---

96 **DAGHER SHELL #5** **UST** **U004049495**
808 S INDIAN HILL BLVD # 5 **N/A**
CLAREMONT, CA 91711

UST:

Facility ID:	26373
Latitude:	34.08112
Longitude:	-117.71921

---

97 **CLAREMONT TOYOTA** **RCRA-SQG** **1006804995**
508 AUTO CTR DR **FINDS** **CAR000119453**
CLAREMONT, CA 91711 **HAZNET**

RCRA-SQG:

Date form received by agency:	06/11/2002
Facility name:	CLAREMONT TOYOTA
Facility address:	508 AUTO CTR DR CLAREMONT, CA 917115470
EPA ID:	CAR000119453
Contact:	MIKE VOGEL
Contact address:	508 AUTO CTR DR CLAREMONT, CA 917115470
Contact country:	US
Contact telephone:	(909) 625-1500
Contact email:	Not reported
EPA Region:	09
Classification:	Small Small Quantity Generator
Description:	Handler: generates more than 100 and less than 1000 kg of hazardous waste during any calendar month and accumulates less than 6000 kg of hazardous waste at any time; or generates 100 kg or less of hazardous waste during any calendar month, and accumulates more than 1000 kg of hazardous waste at any time

Owner/Operator Summary:

Owner/operator name:	ROGER HOGAN
Owner/operator address:	508 AUTO CTR DR CLAREMONT, CA 91711
Owner/operator country:	Not reported
Owner/operator telephone:	(909) 625-1500

Map ID	Site	Database(s)	EPA ID Number

CLAREMONT TOYOTA (Continued) **1006804995**

Legal status: Private
Owner/Operator Type: Owner
Owner/Op start date: Not reported
Owner/Op end date: Not reported

Handler Activities Summary:
U.S. importer of hazardous waste: No
Mixed waste (haz. and radioactive): No
Recycler of hazardous waste: No
Transporter of hazardous waste: No
Treater, storer or disposer of HW: No
Underground injection activity: No
On-site burner exemption: No
Furnace exemption: No
Used oil fuel burner: No
Used oil processor: No
User oil refiner: No
Used oil fuel marketer to burner: No
Used oil Specification marketer: No
Used oil transfer facility: No
Used oil transporter: No

Hazardous Waste Summary:
Waste code: D001
Waste name: IGNITABLE HAZARDOUS WASTES ARE THOSE WASTES WHICH HAVE A FLASHPOINT OF LESS THAN 140 DEGREES FAHRENHEIT AS DETERMINED BY A PENSKY-MARTENS CLOSED CUP FLASH POINT TESTER. ANOTHER METHOD OF DETERMINING THE FLASH POINT OF A WASTE IS TO REVIEW THE MATERIAL SAFETY DATA SHEET, WHICH CAN BE OBTAINED FROM THE MANUFACTURER OR DISTRIBUTOR OF THE MATERIAL. LACQUER THINNER IS AN EXAMPLE OF A COMMONLY USED SOLVENT WHICH WOULD BE CONSIDERED AS IGNITABLE HAZARDOUS WASTE.

Waste code: D002
Waste name: A WASTE WHICH HAS A PH OF LESS THAN 2 OR GREATER THAN 12.5 IS CONSIDERED TO BE A CORROSIVE HAZARDOUS WASTE. SODIUM HYDROXIDE, A CAUSTIC SOLUTION WITH A HIGH PH, IS OFTEN USED BY INDUSTRIES TO CLEAN OR DEGREASE PARTS. HYDROCHLORIC ACID, A SOLUTION WITH A LOW PH, IS USED BY MANY INDUSTRIES TO CLEAN METAL PARTS PRIOR TO PAINTING. WHEN THESE CAUSTIC OR ACID SOLUTIONS BECOME CONTAMINATED AND MUST BE DISPOSED, THE WASTE WOULD BE A CORROSIVE HAZARDOUS WASTE.

Violation Status: No violations found

FINDS:

Registry ID: 110013310826

Environmental Interest/Information System
California Hazardous Waste Tracking System - Datamart (HWTS-DATAMART) provides California with information on hazardous waste shipments for generators, transporters, and treatment, storage, and disposal facilities.

RCRAInfo is a national information system that supports the Resource Conservation and Recovery Act (RCRA) program through the tracking of events and activities related to facilities that generate, transport, and treat, store, or dispose of hazardous waste. RCRAInfo allows RCRA

Map ID	Site	Database(s)	EPA ID Number

CLAREMONT TOYOTA (Continued) **1006804995**

program staff to track the notification, permit, compliance, and corrective action activities required under RCRA.

UORS (California - Used Oil Recycling System). California Integrated Waste Management Board (CIWMB) helps communities establish and promote convenient collection opportunities for used oil and used oil filters.

HAZNET:

Year:	2012
Gepaid:	CAR000119453
Contact:	DAN COSCIA/SERVICE DIRECTOR
Telephone:	9096251500
Mailing Name:	Not reported
Mailing Address:	508 Auto Ctr Dr
Mailing City,St,Zip:	Claremont, CA 917115470
Gen County:	Los Angeles
TSD EPA ID:	CAT080013352
TSD County:	Los Angeles
Waste Category:	Not reported
Disposal Method:	Other Recovery Of Reclamation For Reuse Including Acid Regeneration, Organics Recovery Ect
Tons:	0.187
Facility County:	Los Angeles

Year:	2012
Gepaid:	CAR000119453
Contact:	DAN COSCIA/SERVICE DIRECTOR
Telephone:	9096251500
Mailing Name:	Not reported
Mailing Address:	508 Auto Ctr Dr
Mailing City,St,Zip:	Claremont, CA 917115470
Gen County:	Los Angeles
TSD EPA ID:	CAT080013352
TSD County:	Los Angeles
Waste Category:	Not reported
Disposal Method:	Other Recovery Of Reclamation For Reuse Including Acid Regeneration, Organics Recovery Ect
Tons:	4.17
Facility County:	Los Angeles

Year:	2012
Gepaid:	CAR000119453
Contact:	DAN COSCIA/SERVICE DIRECTOR
Telephone:	9096251500
Mailing Name:	Not reported
Mailing Address:	508 Auto Ctr Dr
Mailing City,St,Zip:	Claremont, CA 917115470
Gen County:	Los Angeles
TSD EPA ID:	CAT080013352
TSD County:	Los Angeles
Waste Category:	Not reported
Disposal Method:	Other Recovery Of Reclamation For Reuse Including Acid Regeneration, Organics Recovery Ect
Tons:	4.17
Facility County:	Los Angeles

Map ID	Site	Database(s)	EPA ID Number

CLAREMONT TOYOTA (Continued) **1006804995**

Year: 2012
Gepaid: CAR000119453
Contact: DAN COSCIA/SERVICE DIRECTOR
Telephone: 9096251500
Mailing Name: Not reported
Mailing Address: 508 Auto Ctr Dr
Mailing City,St,Zip: Claremont, CA 917115470
Gen County: Los Angeles
TSD EPA ID: CAT080013352
TSD County: Los Angeles
Waste Category: Not reported
Disposal Method: Other Recovery Of Reclamation For Reuse Including Acid Regeneration, Organics Recovery Ect
Tons: 0.187
Facility County: Los Angeles

Year: 2010
Gepaid: CAR000119453
Contact: DAN COSCIA/SERVICE DIRECTOR
Telephone: 9096251500
Mailing Name: Not reported
Mailing Address: 508 Auto Ctr Dr
Mailing City,St,Zip: Claremont, CA 917115470
Gen County: Not reported
TSD EPA ID: CAT080013352
TSD County: Not reported
Waste Category: Oil/water separation sludge
Disposal Method: Other Recovery Of Reclamation For Reuse Including Acid Regeneration, Organics Recovery Ect
Tons: 5.004
Facility County: Los Angeles

Click this hyperlink while viewing on your computer to access
23 additional CA_HAZNET: record(s) in the EDR Site Report.

---

97 **AUTO EXPO INC** **HAZNET** **S113068082**
508 CLAREMONT CENTER DR **N/A**
CLAREMONT, CA 91711

HAZNET:
Year: 1996
Gepaid: CAL000121063
Contact: AUTO EXPO INC
Telephone: 0000000000
Mailing Name: Not reported
Mailing Address: 15222 DEL AMO AVE STE 200
Mailing City,St,Zip: TUSTIN, CA 927806414
Gen County: Not reported
TSD EPA ID: CAT080013352
TSD County: Not reported
Waste Category: Aqueous solution with total organic residues 10 percent or more
Disposal Method: Recycler
Tons: .2293
Facility County: Los Angeles

Map ID	Site	Database(s)	EPA ID Number
97	**BUILDERS EMPORIUM** **508 CLAREMONT CENTER DR** **CLAREMONT, CA 91711**	**HAZNET**	**S113012992** **N/A**

HAZNET:

Year:	1993
Gepaid:	CAD982032898
Contact:	Not reported
Telephone:	0000000000
Mailing Name:	Not reported
Mailing Address:	40 PARKER
Mailing City,St,Zip:	IRVINE, CA 927180000
Gen County:	Not reported
TSD EPA ID:	CAT080010101
TSD County:	Not reported
Waste Category:	Off-specification, aged or surplus organics
Disposal Method:	Transfer Station
Tons:	5.00000000000
Facility County:	Los Angeles

Year:	1993
Gepaid:	CAD982032898
Contact:	Not reported
Telephone:	0000000000
Mailing Name:	Not reported
Mailing Address:	40 PARKER
Mailing City,St,Zip:	IRVINE, CA 927180000
Gen County:	Not reported
TSD EPA ID:	CAT080010101
TSD County:	Not reported
Waste Category:	Oxygenated solvents (acetone, butanol, ethyl acetate, etc.)
Disposal Method:	Transfer Station
Tons:	4.00000000000
Facility County:	Los Angeles

Year:	1993
Gepaid:	CAD982032898
Contact:	Not reported
Telephone:	0000000000
Mailing Name:	Not reported
Mailing Address:	40 PARKER
Mailing City,St,Zip:	IRVINE, CA 927180000
Gen County:	Not reported
TSD EPA ID:	CAT080010101
TSD County:	Not reported
Waste Category:	Waste oil and mixed oil
Disposal Method:	Transfer Station
Tons:	0.1125
Facility County:	Los Angeles

Year:	1993
Gepaid:	CAD982032898
Contact:	Not reported
Telephone:	0000000000
Mailing Name:	Not reported
Mailing Address:	40 PARKER
Mailing City,St,Zip:	IRVINE, CA 927180000
Gen County:	Not reported
TSD EPA ID:	CAT080010101

Map ID	Site	Database(s)	EPA ID Number

BUILDERS EMPORIUM (Continued) **S113012992**

TSD County: Not reported
Waste Category: Not reported
Disposal Method: Transfer Station
Tons: 0.10000000000
Facility County: Los Angeles

---

98 **GMS REALTY** **HAZNET** **S112905103**
438 CLAREMONT CENTER DR **N/A**
CLAREMONT, CA 91711

HAZNET:
Year: 1999
Gepaid: CAC002221281
Contact: GMS REALTY
Telephone: 5626935543
Mailing Name: Not reported
Mailing Address: 13502 WHITTIER BLVD STE Q
Mailing City,St,Zip: WHITTIER, CA 906050000
Gen County: Not reported
TSD EPA ID: CAT080033681
TSD County: Not reported
Waste Category: Unspecified oil-containing waste
Disposal Method: Disposal, Land Fill
Tons: .0500
Facility County: Los Angeles

Year: 1999
Gepaid: CAC002221281
Contact: GMS REALTY
Telephone: 5626935543
Mailing Name: Not reported
Mailing Address: 13502 WHITTIER BLVD STE Q
Mailing City,St,Zip: WHITTIER, CA 906050000
Gen County: Not reported
TSD EPA ID: CAD099452708
TSD County: Not reported
Waste Category: Unspecified oil-containing waste
Disposal Method: Recycler
Tons: .1042
Facility County: Los Angeles

---

98 **AMERICAN STORES PROPERTIES, INC.** **HAZNET** **S112853446**
436 W. CLAREMONT CTR. DR. **N/A**
CLAREMONT, CA 91711

HAZNET:
Year: 1994
Gepaid: CAC000925232
Contact: Not reported
Telephone: 0000000000
Mailing Name: Not reported
Mailing Address: 6565 KNOTT AVENUE
Mailing City,St,Zip: BUENA PARK, CA 906200000
Gen County: Not reported
TSD EPA ID: AZD983481813
TSD County: Not reported

Map ID	Site	Database(s)	EPA ID Number

AMERICAN STORES PROPERTIES, INC. (Continued) **S112853446**

Waste Category: Asbestos containing waste
Disposal Method: Not reported
Tons: .8428
Facility County: Los Angeles

---

98 **DKV CMT LLC/DLV CMT LLC** **HAZNET** **S112964040**
432 AUTO CENTER DR **N/A**
CLAREMONT, CA 91711

HAZNET:
Year: 2007
Gepaid: CAC002620756
Contact: MARK VICTOR
Telephone: 8185913058
Mailing Name: Not reported
Mailing Address: 87 N RAYMOND AVE STE 300
Mailing City,St,Zip: PASADENA, CA 91103
Gen County: Not reported
TSD EPA ID: AZC950823111
TSD County: Not reported
Waste Category: Asbestos containing waste
Disposal Method: Landfill Or Surface Impoundment That Will Be Closed As Landfill(To Include On-Site Treatment And/Or Stabilization)
Tons: 10
Facility County: Los Angeles

---

98 **CLAREMONT CLEANERS** **SLIC** **S106387227**
424 AUTO CENTER DR. **LA Co. Site Mitigation** **N/A**
CLAREMONT, CA 91711

SLIC:
Region: STATE
Facility Status: **Open - Site Assessment**
Status Date: 03/18/2002
Global Id: SL0603774009
Lead Agency: LOS ANGELES RWQCB (REGION 4)
Lead Agency Case Number: Not reported
Latitude: 34.080805
Longitude: -117.720234
Case Type: Cleanup Program Site
Case Worker: TA
Local Agency: Not reported
RB Case Number: 1134
File Location: Not reported
Potential Media Affected: Not reported
Potential Contaminants of Concern: Not reported
Site History: Not reported

Click here to access the California GeoTracker records for this facility:

SLIC REG 4:
Region: 4
Facility Status: Site Assessment
SLIC: 1134
Substance: PCE
Staff: Not reported

Map ID	Site	Database(s)	EPA ID Number

CLAREMONT CLEANERS (Continued) **S106387227**

LA Co. Site Mitigation:
Facility ID: FA0003866
Site ID: SD0010585
Jurisdiction: County
Case ID: RO0000206
Abated: Yes
Assigned To: Kim Clark
Entered Date: 05/11/2004

---

98 **CLAREMONT ONE HR CLNR-SOUTH** **HAZNET** **S113128249**
424 AUTO CENTER DR **N/A**
CLAREMONT, CA 91711

HAZNET:
Year: 2005
Gepaid: CAL000274437
Contact: SUNG LEE
Telephone: 9096249852
Mailing Name: Not reported
Mailing Address: 424 AUTO CENTER DR
Mailing City,St,Zip: CLAREMONT, CA 917115458
Gen County: Not reported
TSD EPA ID: CAT000613893
TSD County: Not reported
Waste Category: Liquids with halogenated organic compounds >= 1,000 Mg./L
Disposal Method: Transfer Station
Tons: 0.1
Facility County: Los Angeles

Year: 2005
Gepaid: CAL000274437
Contact: SUNG LEE
Telephone: 9096249852
Mailing Name: Not reported
Mailing Address: 424 AUTO CENTER DR
Mailing City,St,Zip: CLAREMONT, CA 917115458
Gen County: Not reported
TSD EPA ID: CAT000613893
TSD County: Not reported
Waste Category: Liquids with halogenated organic compounds >= 1,000 Mg./L
Disposal Method: Not reported
Tons: 0.1
Facility County: Los Angeles

Year: 2004
Gepaid: CAL000274437
Contact: SUNG LEE
Telephone: 9096249852
Mailing Name: Not reported
Mailing Address: 424 AUTO CENTER DR
Mailing City,St,Zip: CLAREMONT, CA 917115458
Gen County: Not reported
TSD EPA ID: CAT000613893
TSD County: Not reported
Waste Category: Liquids with halogenated organic compounds >= 1,000 Mg./L
Disposal Method: Transfer Station
Tons: 0.2

Map ID	Site	Database(s)	EPA ID Number

CLAREMONT ONE HR CLNR-SOUTH (Continued) **S113128249**

Facility County: Los Angeles

---

98 **GMC REALTY LLC** **HAZNET** **S112871968**
424 CLAREMONT CENTER DR **N/A**
CLAREMONT, CA 91711

HAZNET:

Year:	1999
Gepaid:	CAC001176264
Contact:	GMC REALTY LLC
Telephone:	5626935543
Mailing Name:	Not reported
Mailing Address:	13502 WHITTIER BLVD
Mailing City,St,Zip:	WHITTIER, CA 906050000
Gen County:	Not reported
TSD EPA ID:	CAD099452708
TSD County:	Not reported
Waste Category:	Waste oil and mixed oil
Disposal Method:	Recycler
Tons:	.0333
Facility County:	Los Angeles

---

98 **CLAREMONT ONE HR CLNR-SOUTH** **RCRA-SQG** **1000355819**
424 CLAREMONT CENTER DR **FINDS** **CAD981582125**
CLAREMONT, CA 91711 **HAZNET**

RCRA-SQG:

Date form received by agency:	02/15/1993
Facility name:	CLAREMONT ONE HR CLNR-SOUTH
Facility address:	424 CLAREMONT CENTER DR CLAREMONT, CA 91711
EPA ID:	CAD981582125
Contact:	SEUNG CHO
Contact address:	424 CLAREMONT CENTER DR LOS ANGELES, CA 91771
Contact country:	US
Contact telephone:	(714) 621-7202
Contact email:	Not reported
EPA Region:	09
Classification:	Small Small Quantity Generator
Description:	Handler: generates more than 100 and less than 1000 kg of hazardous waste during any calendar month and accumulates less than 6000 kg of hazardous waste at any time; or generates 100 kg or less of hazardous waste during any calendar month, and accumulates more than 1000 kg of hazardous waste at any time

Owner/Operator Summary:

Owner/operator name:	NOT REQUIRED
Owner/operator address:	NOT REQUIRED NOT REQUIRED, ME 99999
Owner/operator country:	Not reported
Owner/operator telephone:	(415) 555-1212
Legal status:	Private
Owner/Operator Type:	Operator
Owner/Op start date:	Not reported
Owner/Op end date:	Not reported

Map ID	Site	Database(s)	EPA ID Number

CLAREMONT ONE HR CLNR-SOUTH (Continued) **1000355819**

Owner/operator name: SEUNG H CHO
Owner/operator address: 424 CLAREMONT CTR DR
CLAREMONT, CA 91711
Owner/operator country: Not reported
Owner/operator telephone: (714) 621-7202
Legal status: Private
Owner/Operator Type: Owner
Owner/Op start date: Not reported
Owner/Op end date: Not reported

Handler Activities Summary:
U.S. importer of hazardous waste: No
Mixed waste (haz. and radioactive): No
Recycler of hazardous waste: No
Transporter of hazardous waste: No
Treater, storer or disposer of HW: No
Underground injection activity: No
On-site burner exemption: No
Furnace exemption: No
Used oil fuel burner: No
Used oil processor: No
User oil refiner: No
Used oil fuel marketer to burner: No
Used oil Specification marketer: No
Used oil transfer facility: No
Used oil transporter: No

Violation Status: No violations found

FINDS:

Registry ID: 110008270307

Environmental Interest/Information System
RCRAInfo is a national information system that supports the Resource Conservation and Recovery Act (RCRA) program through the tracking of events and activities related to facilities that generate, transport, and treat, store, or dispose of hazardous waste. RCRAInfo allows RCRA program staff to track the notification, permit, compliance, and corrective action activities required under RCRA.

HAZNET:
Year: 1998
Gepaid: CAD981582125
Contact: SEUNG H CHO/OWNER
Telephone: 0000000000
Mailing Name: Not reported
Mailing Address: 424 AUTO CENTER DR
Mailing City,St,Zip: CLAREMONT, CA 917115458
Gen County: Not reported
TSD EPA ID: CAD981375983
TSD County: Not reported
Waste Category: Liquids with halogenated organic compounds >= 1,000 Mg./L
Disposal Method: Recycler
Tons: .1000
Facility County: Los Angeles

Map ID	Site	Database(s)	EPA ID Number

CLAREMONT ONE HR CLNR-SOUTH (Continued) **1000355819**

Year:	1998
Gepaid:	CAD981582125
Contact:	SEUNG H CHO/OWNER
Telephone:	0000000000
Mailing Name:	Not reported
Mailing Address:	424 AUTO CENTER DR
Mailing City,St,Zip:	CLAREMONT, CA 917115458
Gen County:	Not reported
TSD EPA ID:	CAD981375983
TSD County:	Not reported
Waste Category:	Solids or sludges with halogenated organic compounds >= 1,000 Mg./L
Disposal Method:	Recycler
Tons:	.1784
Facility County:	Los Angeles

Year:	1996
Gepaid:	CAD981582125
Contact:	SEUNG H CHO/OWNER
Telephone:	0000000000
Mailing Name:	Not reported
Mailing Address:	424 AUTO CENTER DR
Mailing City,St,Zip:	CLAREMONT, CA 917115458
Gen County:	Not reported
TSD EPA ID:	CAD981397417
TSD County:	Not reported
Waste Category:	Halogenated solvents (chloroforms, methyl chloride, perchloroethylene, etc)
Disposal Method:	Recycler
Tons:	1.0535
Facility County:	Los Angeles

Year:	1995
Gepaid:	CAD981582125
Contact:	SEUNG H CHO/OWNER
Telephone:	0000000000
Mailing Name:	Not reported
Mailing Address:	424 AUTO CENTER DR
Mailing City,St,Zip:	CLAREMONT, CA 917115458
Gen County:	Not reported
TSD EPA ID:	CAD981397417
TSD County:	Not reported
Waste Category:	Halogenated solvents (chloroforms, methyl chloride, perchloroethylene, etc)
Disposal Method:	Recycler
Tons:	.4214
Facility County:	Los Angeles

---

99 **CLAREMONT FORD** **HAZNET** **S113016434**
601 CLAREMONT CENTER DRIVE **N/A**
CLAREMONT, CA 91711

HAZNET:

Year:	2006
Gepaid:	CAD982471369
Contact:	ANDY ARCIFA
Telephone:	9096258900
Mailing Name:	Not reported
Mailing Address:	601 AUTO CENTER DR

Map ID	Site	Database(s)	EPA ID Number

CLAREMONT FORD (Continued) **S113016434**

Mailing City,St,Zip: CLAREMONT, CA 91711
Gen County: Not reported
TSD EPA ID: CAD981696420
TSD County: Not reported
Waste Category: Other organic solids
Disposal Method: Not reported
Tons: 0.17
Facility County: Los Angeles

Year: 2006
Gepaid: CAD982471369
Contact: ANDY ARCIFA
Telephone: 9096258900
Mailing Name: Not reported
Mailing Address: 601 AUTO CENTER DR
Mailing City,St,Zip: CLAREMONT, CA 91711
Gen County: Not reported
TSD EPA ID: CAD981696420
TSD County: Not reported
Waste Category: Waste oil and mixed oil
Disposal Method: Transfer Station
Tons: 0.83
Facility County: Los Angeles

Year: 2006
Gepaid: CAD982471369
Contact: ANDY ARCIFA
Telephone: 9096258900
Mailing Name: Not reported
Mailing Address: 601 AUTO CENTER DR
Mailing City,St,Zip: CLAREMONT, CA 91711
Gen County: Not reported
TSD EPA ID: CAD981696420
TSD County: Not reported
Waste Category: Waste oil and mixed oil
Disposal Method: Transfer Station
Tons: 0.83
Facility County: Los Angeles

Year: 2006
Gepaid: CAD982471369
Contact: ANDY ARCIFA
Telephone: 9096258900
Mailing Name: Not reported
Mailing Address: 601 AUTO CENTER DR
Mailing City,St,Zip: CLAREMONT, CA 91711
Gen County: Not reported
TSD EPA ID: CAD981696420
TSD County: Not reported
Waste Category: Other organic solids
Disposal Method: Not reported
Tons: 0.17
Facility County: Los Angeles

Year: 2004
Gepaid: CAD982471369
Contact: ANDY ARCIFA

Map ID	Site	Database(s)	EPA ID Number

CLAREMONT FORD (Continued) **S113016434**

Telephone:	9096258900
Mailing Name:	Not reported
Mailing Address:	601 AUTO CENTER DR
Mailing City,St,Zip:	CLAREMONT, CA 91711
Gen County:	Not reported
TSD EPA ID:	CAD028409019
TSD County:	Not reported
Waste Category:	Off-specification, aged or surplus organics
Disposal Method:	Transfer Station
Tons:	0.22
Facility County:	Los Angeles

Click this hyperlink while viewing on your computer to access
13 additional CA_HAZNET: record(s) in the EDR Site Report.

---

99 **R & C MOTOR CORP DBA CLAREMONT TOYOTA & SCION** **HAZNET** **S113466653**
601 AUTO CENTER DR **N/A**
CLAREMONT, CA 91711

HAZNET:

Year:	2010
Gepaid:	CAL000329737
Contact:	DAN COSCIA/SERVICE DIRECTOR
Telephone:	9096251500
Mailing Name:	Not reported
Mailing Address:	601 AUTO CTR DR
Mailing City,St,Zip:	CLAREMONT, CA 917115470
Gen County:	Not reported
TSD EPA ID:	CAT080013352
TSD County:	Not reported
Waste Category:	Oil/water separation sludge
Disposal Method:	Other Recovery Of Reclamation For Reuse Including Acid Regeneration, Organics Recovery Ect
Tons:	8.757
Facility County:	Los Angeles

---

99 **CLAREMONT ACURA** **LUST** **1000355823**
601 CLAREMONT CENTER **SWEEPS UST** **N/A**
CLAREMONT, CA 91711

LUST:

Region:	STATE
Global Id:	T0603704934
Latitude:	34.0805641
Longitude:	-117.7245877
Case Type:	LUST Cleanup Site
Status:	Completed - Case Closed
Status Date:	01/12/1998
Lead Agency:	LOS ANGELES COUNTY
Case Worker:	JOA
Local Agency:	LOS ANGELES COUNTY
RB Case Number:	R-10380
LOC Case Number:	Not reported
File Location:	Not reported
Potential Media Affect:	Soil
Potential Contaminants of Concern:	Aviation

Map ID	Site	Database(s)	EPA ID Number

CLAREMONT ACURA (Continued) **1000355823**

Site History: Not reported

Click here to access the California GeoTracker records for this facility:

Contact:
Global Id: T0603704934
Contact Type: Regional Board Caseworker
Contact Name: YUE RONG
Organization Name: LOS ANGELES RWQCB (REGION 4)
Address: 320 W. 4TH ST., SUITE 200
City: Los Angeles
Email: yrong@waterboards.ca.gov
Phone Number: Not reported

Global Id: T0603704934
Contact Type: Local Agency Caseworker
Contact Name: JOHN AWUJO
Organization Name: LOS ANGELES COUNTY
Address: 900 S FREMONT AVE
City: ALHAMBRA
Email: jawujo@dpw.lacounty.gov
Phone Number: 6264583507

Status History:
Global Id: T0603704934
Status: Completed - Case Closed
Status Date: 01/12/1998

Global Id: T0603704934
Status: Open - Case Begin Date
Status Date: 01/12/1998

Regulatory Activities:
Global Id: T0603704934
Action Type: Other
Date: 01/01/1950
Action: Leak Reported

LUST REG 4:
Region: 4
Regional Board: 04
County: Los Angeles
Facility Id: R-10380
Status: Case Closed
Substance: 1
Substance Quantity: Not reported
Local Case No: Not reported
Case Type: Soil
Abatement Method Used at the Site: Not reported
Global ID: T0603704934
W Global ID: Not reported
Staff: UNK
Local Agency: 19000
Cross Street: Not reported
Enforcement Type: Not reported

Map ID	Site	Database(s)	EPA ID Number

CLAREMONT ACURA (Continued) **1000355823**

Date Leak Discovered: Not reported
Date Leak First Reported: 1/12/1998
Date Leak Record Entered: 3/17/1998
Date Confirmation Began: Not reported
Date Leak Stopped: Not reported
Date Case Last Changed on Database: 1/12/1998
Date the Case was Closed: 1/12/1998
How Leak Discovered: Not reported
How Leak Stopped: Not reported
Cause of Leak: Not reported
Leak Source: Not reported
Operator: Not reported
Water System: Not reported
Well Name: Not reported
Approx. Dist To Production Well (ft): 2595.4180935131533696316315439
Source of Cleanup Funding: Not reported
Preliminary Site Assessment Workplan Submitted: Not reported
Preliminary Site Assessment Began: Not reported
Pollution Characterization Began: Not reported
Remediation Plan Submitted: Not reported
Remedial Action Underway: Not reported
Post Remedial Action Monitoring Began: Not reported
Enforcement Action Date: Not reported
Historical Max MTBE Date: Not reported
Hist Max MTBE Conc in Groundwater: Not reported
Hist Max MTBE Conc in Soil: Not reported
Significant Interim Remedial Action Taken: Not reported
GW Qualifier: Not reported
Soil Qualifier: Not reported
Organization: Not reported
Owner Contact: Not reported
Responsible Party: CLAREMONT ACURA
RP Address: P.O. BOX 850, NORCO, CA 91760
Program: LUST
Lat/Long: 34.0805641 / -1
Local Agency Staff: Not reported
Beneficial Use: Not reported
Priority: Not reported
Cleanup Fund Id: Not reported
Suspended: Not reported
Assigned Name: Not reported
Summary: Not reported

SWEEPS UST:
Status: Active
Comp Number: 10380
Number: 9
Board Of Equalization: 44-008830
Referral Date: 06-30-89
Action Date: Not reported
Created Date: 06-30-89
Tank Status: A
Owner Tank Id: Not reported
Swrcb Tank Id: 19-000-010380-000001
Actv Date: 06-30-89
Capacity: Not reported
Tank Use: UNKNOWN

Map ID	Site	Database(s)	EPA ID Number

CLAREMONT ACURA (Continued) **1000355823**

Stg: W
Content: Not reported
Number Of Tanks: 2

Status: Active
Comp Number: 10380
Number: 9
Board Of Equalization: 44-008830
Referral Date: 06-30-89
Action Date: Not reported
Created Date: 06-30-89
Tank Status: A
Owner Tank Id: Not reported
Swrcb Tank Id: 19-000-010380-000002
Actv Date: 06-30-89
Capacity: Not reported
Tank Use: UNKNOWN
Stg: W
Content: Not reported
Number Of Tanks: Not reported

---

99 **FRAHM ACURA** **HAZNET** **S113024751**
601 CLAREMONT-CENTER-DRIVE **N/A**
CLAREMONT, CA 91711

HAZNET:
Year: 1997
Gepaid: CAL000009079
Contact: ACURA FRAHM
Telephone: 0000000000
Mailing Name: Not reported
Mailing Address: 601 CLAREMONT CENTER DR
Mailing City,St,Zip: CLAREMONT, CA 917115470
Gen County: Not reported
TSD EPA ID: CAD028409019
TSD County: Not reported
Waste Category: Waste oil and mixed oil
Disposal Method: Treatment, Tank
Tons: 1.6471
Facility County: Los Angeles

---

99 **QUALITY PLUS** **HAZNET** **S113048468**
602 CLAREMONT CENTER DR **N/A**
CLAREMONT, CA 91711

HAZNET:
Year: 1995
Gepaid: CAL000069622
Contact: JIM BERAN
Telephone: 9096268994
Mailing Name: Not reported
Mailing Address: 602 CLAREMONT CENTER DR
Mailing City,St,Zip: CLAREMONT, CA 917110000
Gen County: Not reported
TSD EPA ID: CAT080013352
TSD County: Not reported

Map ID	Site	Database(s)	EPA ID Number

QUALITY PLUS (Continued) **S113048468**

Waste Category: Unspecified aqueous solution
Disposal Method: Recycler
Tons: .2293
Facility County: Los Angeles

Year: 1993
Gepaid: CAL000069622
Contact: JIM BERAN
Telephone: 9096268994
Mailing Name: Not reported
Mailing Address: 602 CLAREMONT CENTER DR
Mailing City,St,Zip: CLAREMONT, CA 917110000
Gen County: Not reported
TSD EPA ID: CAT080013352
TSD County: Not reported
Waste Category: Unspecified aqueous solution
Disposal Method: Recycler
Tons: 0.18759999999
Facility County: Los Angeles

---

99 **CLAREMONT FORD MAZDA** **RCRA-SQG** **1007200693**
602 AUTO CENTER DR **CAR000150490**
CLAREMONT, CA 91711

RCRA-SQG:
Date form received by agency: 01/30/2004
Facility name: CLAREMONT FORD MAZDA
Facility address: 602 AUTO CENTER DR
CLAREMONT, CA 91711
EPA ID: CAR000150490
Contact: MIKE ITOW
Contact address: 602 AUTO CENTER DR
CLAREMONT, CA 91711
Contact country: US
Contact telephone: 909-625-8900
Contact email: Not reported
EPA Region: 09
Classification: Small Small Quantity Generator
Description: Handler: generates more than 100 and less than 1000 kg of hazardous waste during any calendar month and accumulates less than 6000 kg of hazardous waste at any time; or generates 100 kg or less of hazardous waste during any calendar month, and accumulates more than 1000 kg of hazardous waste at any time

Owner/Operator Summary:
Owner/operator name: ROGER HOGAN
Owner/operator address: Not reported
Not reported
Owner/operator country: US
Owner/operator telephone: Not reported
Legal status: Private
Owner/Operator Type: Operator
Owner/Op start date: 02/02/2004
Owner/Op end date: Not reported

Owner/operator name: ROGER HOGAN
Owner/operator address: Not reported

Map ID	Site	Database(s)	EPA ID Number

CLAREMONT FORD MAZDA (Continued) **1007200693**

Not reported
Owner/operator country: US
Owner/operator telephone: Not reported
Legal status: Private
Owner/Operator Type: Owner
Owner/Op start date: 02/02/2004
Owner/Op end date: Not reported

Handler Activities Summary:
U.S. importer of hazardous waste: No
Mixed waste (haz. and radioactive): No
Recycler of hazardous waste: No
Transporter of hazardous waste: No
Treater, storer or disposer of HW: No
Underground injection activity: No
On-site burner exemption: No
Furnace exemption: No
Used oil fuel burner: No
Used oil processor: No
User oil refiner: No
Used oil fuel marketer to burner: No
Used oil Specification marketer: No
Used oil transfer facility: No
Used oil transporter: No

Hazardous Waste Summary:
Waste code: D001
Waste name: IGNITABLE HAZARDOUS WASTES ARE THOSE WASTES WHICH HAVE A FLASHPOINT OF LESS THAN 140 DEGREES FAHRENHEIT AS DETERMINED BY A PENSKY-MARTENS CLOSED CUP FLASH POINT TESTER. ANOTHER METHOD OF DETERMINING THE FLASH POINT OF A WASTE IS TO REVIEW THE MATERIAL SAFETY DATA SHEET, WHICH CAN BE OBTAINED FROM THE MANUFACTURER OR DISTRIBUTOR OF THE MATERIAL. LACQUER THINNER IS AN EXAMPLE OF A COMMONLY USED SOLVENT WHICH WOULD BE CONSIDERED AS IGNITABLE HAZARDOUS WASTE.

Violation Status: No violations found

---

100 **NEWPORT DENTAL** **HAZNET** **S113081642**
865 S INDIAN HILL BLVD **N/A**
CLAREMONT, CA 91711

HAZNET:
Year: 2006
Gepaid: CAL000148322
Contact: OPERATIONS ADMIN
Telephone: 7146681300
Mailing Name: Not reported
Mailing Address: 201 E SANDPOINTE STE #800
Mailing City,St,Zip: SANTA ANA, CA 927072426
Gen County: Not reported
TSD EPA ID: CAD980884183
TSD County: Not reported
Waste Category: Unspecified solvent mixture
Disposal Method: Transfer Station
Tons: 0.02
Facility County: Los Angeles

Year: 2005

Map ID	Site	Database(s)	EPA ID Number

NEWPORT DENTAL (Continued) **S113081642**

Gepaid: CAL000148322
Contact: OPERATIONS ADMIN
Telephone: 7146681300
Mailing Name: Not reported
Mailing Address: 201 E SANDPOINTE STE #800
Mailing City,St,Zip: SANTA ANA, CA 927072426
Gen County: Not reported
TSD EPA ID: CAD980884183
TSD County: Not reported
Waste Category: Unspecified solvent mixture
Disposal Method: Transfer Station
Tons: 0.02
Facility County: Los Angeles

Year: 2004
Gepaid: CAL000148322
Contact: OPERATIONS ADMIN
Telephone: 7146681300
Mailing Name: Not reported
Mailing Address: 201 E SANDPOINTE STE #800
Mailing City,St,Zip: SANTA ANA, CA 927072426
Gen County: Not reported
TSD EPA ID: IND000646943
TSD County: Not reported
Waste Category: Unspecified solvent mixture
Disposal Method: Transfer Station
Tons: 0.02
Facility County: Los Angeles

Year: 2003
Gepaid: CAL000148322
Contact: OPERATIONS ADMIN
Telephone: 7146681300
Mailing Name: Not reported
Mailing Address: 201 E SANDPOINTE STE #800
Mailing City,St,Zip: SANTA ANA, CA 927072426
Gen County: Not reported
TSD EPA ID: CAD980884183
TSD County: Not reported
Waste Category: Unspecified solvent mixture
Disposal Method: Disposal, Other
Tons: 0.02
Facility County: Los Angeles

Year: 2002
Gepaid: CAL000148322
Contact: OPERATIONS ADMIN
Telephone: 7146681300
Mailing Name: Not reported
Mailing Address: 201 E SANDPOINTE STE #800
Mailing City,St,Zip: SANTA ANA, CA 927072426
Gen County: Not reported
TSD EPA ID: CAD980884183
TSD County: Not reported
Waste Category: Unspecified solvent mixture
Disposal Method: Disposal, Other
Tons: 0.04

Map ID	Site	Database(s)	EPA ID Number

NEWPORT DENTAL (Continued) **S113081642**

Facility County: Los Angeles

Click this hyperlink while viewing on your computer to access
7 additional CA_HAZNET: record(s) in the EDR Site Report.

---

100 **CHEVRON USA SS 207053** **UST** **U003777718**
860 S INDIAN HILL BLVD **N/A**
CLAREMONT, CA 91711

UST:
Facility ID: 24799
Latitude: 34.08012
Longitude: -117.71921

---

102 **PENSKE MOTORCARS CLAREMONT** **HAZNET** **S113131394**
667 AUTO CENTER DR **N/A**
CLAREMONT, CA 91711

HAZNET:
Year: 2006
Gepaid: CAL000280785
Contact: RANDY RODGERS
Telephone: 9095682606
Mailing Name: Not reported
Mailing Address: 2010 EAST GARVEY AVE SOUTH
Mailing City,St,Zip: WEST COVINA, CA 917910000
Gen County: Not reported
TSD EPA ID: CAT080013352
TSD County: Not reported
Waste Category: Unspecified oil-containing waste
Disposal Method: Recycler
Tons: 0.22
Facility County: Los Angeles

Year: 2006
Gepaid: CAL000280785
Contact: RANDY RODGERS
Telephone: 9095682606
Mailing Name: Not reported
Mailing Address: 2010 EAST GARVEY AVE SOUTH
Mailing City,St,Zip: WEST COVINA, CA 917910000
Gen County: Not reported
TSD EPA ID: CAD028409019
TSD County: Not reported
Waste Category: Waste oil and mixed oil
Disposal Method: Fuel Blending Prior To Energy Recovery At Another Site
Tons: 0.12
Facility County: Los Angeles

Year: 2006
Gepaid: CAL000280785
Contact: RANDY RODGERS
Telephone: 9095682606
Mailing Name: Not reported
Mailing Address: 2010 EAST GARVEY AVE SOUTH
Mailing City,St,Zip: WEST COVINA, CA 917910000

Map ID	Site	Database(s)	EPA ID Number

PENSKE MOTORCARS CLAREMONT (Continued) **S113131394**

Gen County: Not reported
TSD EPA ID: CAD097030993
TSD County: Not reported
Waste Category: Other inorganic solid waste
Disposal Method: Transfer Station
Tons: 0.12
Facility County: Los Angeles

Year: 2006
Gepaid: CAL000280785
Contact: RANDY RODGERS
Telephone: 9095682606
Mailing Name: Not reported
Mailing Address: 2010 EAST GARVEY AVE SOUTH
Mailing City,St,Zip: WEST COVINA, CA 917910000
Gen County: Not reported
TSD EPA ID: CAD097030993
TSD County: Not reported
Waste Category: Other organic solids
Disposal Method: Transfer Station
Tons: 0.12
Facility County: Los Angeles

Year: 2006
Gepaid: CAL000280785
Contact: RANDY RODGERS
Telephone: 9095682606
Mailing Name: Not reported
Mailing Address: 2010 EAST GARVEY AVE SOUTH
Mailing City,St,Zip: WEST COVINA, CA 917910000
Gen County: Not reported
TSD EPA ID: CAT080033681
TSD County: Not reported
Waste Category: Other organic solids
Disposal Method: Recycler
Tons: 0.2
Facility County: Los Angeles

Click this hyperlink while viewing on your computer to access
7 additional CA_HAZNET: record(s) in the EDR Site Report.

---

102 **CLAREMONT HYUNDAI** **SWEEPS UST** **S100946194**
660 W AUTO CENTER DR **N/A**
CLAREMONT, CA

SWEEPS UST:
Status: Active
Comp Number: 16706
Number: 1
Board Of Equalization: Not reported
Referral Date: 07-07-92
Action Date: 07-07-92
Created Date: 07-07-92
Tank Status: A
Owner Tank Id: 1
Swrcb Tank Id: 19-000-016706-000001
Actv Date: 07-07-92
Capacity: 10000

Map ID	Site	Database(s)	EPA ID Number

CLAREMONT HYUNDAI (Continued) **S100946194**

Tank Use: M.V. FUEL
Stg: P
Content: REG UNLEADED
Number Of Tanks: 2

Status: Active
Comp Number: 16706
Number: 1
Board Of Equalization: Not reported
Referral Date: 07-07-92
Action Date: 07-07-92
Created Date: 07-07-92
Tank Status: A
Owner Tank Id: 2
Swrcb Tank Id: 19-000-016706-000002
Actv Date: 07-07-92
Capacity: 1000
Tank Use: OIL
Stg: W
Content: Not reported
Number Of Tanks: Not reported

---

102 **CLAREMONT FORD TOYOTA** **RCRA-SQG** **1000197058**
660 CLAREMONT CENTER DR **FINDS** **CAD981449085**
CLAREMONT, CA 91711 **LUST**

RCRA-SQG:
Date form received by agency: 07/15/1997
Facility name: CLAREMONT FORD TOYOTA
Facility address: 660 CLAREMONT CENTER DR
CLAREMONT, CA 91711
EPA ID: CAD981449085
Contact: RICH BURNS
Contact address: 625 CLAREMONT CENTER DR
CLAREMONT, CA 91711
Contact country: US
Contact telephone: (909) 625-1500
Contact email: Not reported
EPA Region: 09
Classification: Small Small Quantity Generator
Description: Handler: generates more than 100 and less than 1000 kg of hazardous waste during any calendar month and accumulates less than 6000 kg of hazardous waste at any time; or generates 100 kg or less of hazardous waste during any calendar month, and accumulates more than 1000 kg of hazardous waste at any time

Owner/Operator Summary:
Owner/operator name: ROGER HOGAN
Owner/operator address: 625 CLAREMONT CENTER DR
CLAREMONT, CA 91711
Owner/operator country: Not reported
Owner/operator telephone: (909) 625-1500
Legal status: Private
Owner/Operator Type: Owner
Owner/Op start date: Not reported
Owner/Op end date: Not reported

Map ID	Site	Database(s)	EPA ID Number

CLAREMONT FORD TOYOTA (Continued) **1000197058**

Handler Activities Summary:

U.S. importer of hazardous waste:	No
Mixed waste (haz. and radioactive):	No
Recycler of hazardous waste:	No
Transporter of hazardous waste:	No
Treater, storer or disposer of HW:	No
Underground injection activity:	No
On-site burner exemption:	No
Furnace exemption:	No
Used oil fuel burner:	No
Used oil processor:	No
User oil refiner:	No
Used oil fuel marketer to burner:	No
Used oil Specification marketer:	No
Used oil transfer facility:	No
Used oil transporter:	No

Violation Status: No violations found

FINDS:

Registry ID: 110002710807

Environmental Interest/Information System

RCRAInfo is a national information system that supports the Resource Conservation and Recovery Act (RCRA) program through the tracking of events and activities related to facilities that generate, transport, and treat, store, or dispose of hazardous waste. RCRAInfo allows RCRA program staff to track the notification, permit, compliance, and corrective action activities required under RCRA.

LUST REG 4:

Region:	4		
Regional Board:	04		
County:	Los Angeles		
Facility Id:	R-23585		
Status:	Case Closed		
Substance:	Gasoline		
Substance Quantity:	Not reported		
Local Case No:	Not reported		
Case Type:	Soil		
Abatement Method Used at the Site:		Not reported	
Global ID:	T0603705410		
W Global ID:	Not reported		
Staff:	UNK		
Local Agency:	19000		
Cross Street:	Not reported		
Enforcement Type:	Not reported		
Date Leak Discovered:	6/8/1998		
Date Leak First Reported:		6/8/1998	
Date Leak Record Entered:	7/24/1998		
Date Confirmation Began:	Not reported		
Date Leak Stopped:	Not reported		
Date Case Last Changed on Database:		7/20/1998	
Date the Case was Closed:		7/20/1998	
How Leak Discovered:	Tank Closure		

Map ID	Site	Database(s)	EPA ID Number

CLAREMONT FORD TOYOTA (Continued) **1000197058**

How Leak Stopped:	Not reported
Cause of Leak:	Not reported
Leak Source:	Not reported
Operator:	Not reported
Water System:	Not reported
Well Name:	Not reported
Approx. Dist To Production Well (ft):	2645.22352696335605452885898 55
Source of Cleanup Funding:	Not reported
Preliminary Site Assessment Workplan Submitted:	Not reported
Preliminary Site Assessment Began:	Not reported
Pollution Characterization Began:	Not reported
Remediation Plan Submitted:	Not reported
Remedial Action Underway:	Not reported
Post Remedial Action Monitoring Began:	Not reported
Enforcement Action Date:	Not reported
Historical Max MTBE Date:	Not reported
Hist Max MTBE Conc in Groundwater:	Not reported
Hist Max MTBE Conc in Soil:	Not reported
Significant Interim Remedial Action Taken:	Not reported
GW Qualifier:	Not reported
Soil Qualifier:	Not reported
Organization:	Not reported
Owner Contact:	Not reported
Responsible Party:	CLAREMONT FORD
RP Address:	667 CLAREMONT CENTER DR, CLAREMONT, CA 91711
Program:	LUST
Lat/Long:	34.0803241 / -1
Local Agency Staff:	Not reported
Beneficial Use:	Not reported
Priority:	Not reported
Cleanup Fund Id:	Not reported
Suspended:	Not reported
Assigned Name:	Not reported
Summary:	Not reported

---

102 **TATE HYUNDAI INC** **HAZNET** **S113006588**
660 CLAREMONT CENTER DR **N/A**
CLAREMONT, CA 91711

HAZNET:

Year:	2000
Gepaid:	CAD981449085
Contact:	ROGER HOGAN/PRESIDENT
Telephone:	9096251500
Mailing Name:	Not reported
Mailing Address:	660 CLAREMONT CENTER DR
Mailing City,St,Zip:	CLAREMONT, CA 917110000
Gen County:	Not reported
TSD EPA ID:	CAD981696420
TSD County:	Not reported
Waste Category:	Aqueous solution with total organic residues less than 10 percent
Disposal Method:	Transfer Station
Tons:	0.41
Facility County:	Los Angeles

Year:	1999
Gepaid:	CAD981449085
Contact:	ROGER HOGAN

Map ID	Site	Database(s)	EPA ID Number

TATE HYUNDAI INC (Continued) **S113006588**

Telephone: 0000000000
Mailing Name: Not reported
Mailing Address: 660 CLAREMONT CENTER DR
Mailing City,St,Zip: CLAREMONT, CA 917110000
Gen County: Not reported
TSD EPA ID: CAD981696420
TSD County: Not reported
Waste Category: Aqueous solution with total organic residues less than 10 percent
Disposal Method: Transfer Station
Tons: 1.8973
Facility County: Los Angeles

Year: 1999
Gepaid: CAD981449085
Contact: ROGER HOGAN
Telephone: 0000000000
Mailing Name: Not reported
Mailing Address: 660 CLAREMONT CENTER DR
Mailing City,St,Zip: CLAREMONT, CA 917110000
Gen County: Not reported
TSD EPA ID: CAD982444481
TSD County: Not reported
Waste Category: Off-specification, aged or surplus organics
Disposal Method: Recycler
Tons: .4587
Facility County: Los Angeles

Year: 1999
Gepaid: CAD981449085
Contact: ROGER HOGAN
Telephone: 0000000000
Mailing Name: Not reported
Mailing Address: 660 CLAREMONT CENTER DR
Mailing City,St,Zip: CLAREMONT, CA 917110000
Gen County: Not reported
TSD EPA ID: CAD982444481
TSD County: Not reported
Waste Category: Other organic solids
Disposal Method: Recycler
Tons: 1.0000
Facility County: Los Angeles

Year: 1998
Gepaid: CAD981449085
Contact: ROGER HOGAN
Telephone: 0000000000
Mailing Name: Not reported
Mailing Address: 660 CLAREMONT CENTER DR
Mailing City,St,Zip: CLAREMONT, CA 917110000
Gen County: Not reported
TSD EPA ID: CAD028409019
TSD County: Not reported
Waste Category: Waste oil and mixed oil
Disposal Method: Treatment, Tank
Tons: .0000
Facility County: Los Angeles

Map ID	Site	Database(s)	EPA ID Number

TATE HYUNDAI INC (Continued) **S113006588**

Click this hyperlink while viewing on your computer to access
4 additional CA_HAZNET: record(s) in the EDR Site Report.

---

102 **CLAREMONT FORD** **LUST** **S103668424**
660 CLAREMONT CENTER DR **N/A**
CLAREMONT, CA 91711

LUST:

Region:	STATE
Global Id:	T0603705410
Latitude:	34.0803241
Longitude:	-117.7246407
Case Type:	LUST Cleanup Site
Status:	Completed - Case Closed
Status Date:	07/20/1998
Lead Agency:	LOS ANGELES COUNTY
Case Worker:	JOA
Local Agency:	LOS ANGELES COUNTY
RB Case Number:	R-23585
LOC Case Number:	Not reported
File Location:	Not reported
Potential Media Affect:	Soil
Potential Contaminants of Concern:	Gasoline
Site History:	Not reported

Click here to access the California GeoTracker records for this facility:

Contact:

Global Id:	T0603705410
Contact Type:	Local Agency Caseworker
Contact Name:	JOHN AWUJO
Organization Name:	LOS ANGELES COUNTY
Address:	900 S FREMONT AVE
City:	ALHAMBRA
Email:	jawujo@dpw.lacounty.gov
Phone Number:	6264583507

Global Id:	T0603705410
Contact Type:	Regional Board Caseworker
Contact Name:	YUE RONG
Organization Name:	LOS ANGELES RWQCB (REGION 4)
Address:	320 W. 4TH ST., SUITE 200
City:	Los Angeles
Email:	yrong@waterboards.ca.gov
Phone Number:	Not reported

Status History:

Global Id:	T0603705410
Status:	Completed - Case Closed
Status Date:	07/20/1998

Global Id:	T0603705410
Status:	Open - Case Begin Date
Status Date:	06/08/1998

Regulatory Activities:

Global Id:	T0603705410

Map ID	Site	Database(s)	EPA ID Number

CLAREMONT FORD (Continued) **S103668424**

Action Type: Other
Date: 01/01/1950
Action: Leak Reported

Global Id: T0603705410
Action Type: Other
Date: 01/01/1950
Action: Leak Discovery

---

103 **CLAREMONT AUTO CENTER** **RCRA-SQG** **1000195668**
620 CLAREMONT CENTER DR **FINDS** **CAD981386857**
CLAREMONT, CA 91711 **LUST**
SWEEPS UST

RCRA-SQG:
Date form received by agency: 07/15/1997
Facility name: CLAREMONT AUTO CENTER
Facility address: 620 CLAREMONT CENTER DR
CLAREMONT, CA 91711
EPA ID: CAD981386857
Contact: RICH BURNS
Contact address: 625 CLAREMONT CENTER DR
CLAREMONT, CA 91711
Contact country: US
Contact telephone: (909) 625-1500
Contact email: Not reported
EPA Region: 09
Classification: Small Small Quantity Generator
Description: Handler: generates more than 100 and less than 1000 kg of hazardous waste during any calendar month and accumulates less than 6000 kg of hazardous waste at any time; or generates 100 kg or less of hazardous waste during any calendar month, and accumulates more than 1000 kg of hazardous waste at any time

Owner/Operator Summary:
Owner/operator name: ROGER HOGAN
Owner/operator address: 625 CLAREMONT CENTER DR
CLAREMONT, CA 91711
Owner/operator country: Not reported
Owner/operator telephone: (909) 625-1500
Legal status: Private
Owner/Operator Type: Owner
Owner/Op start date: Not reported
Owner/Op end date: Not reported

Handler Activities Summary:
U.S. importer of hazardous waste: No
Mixed waste (haz. and radioactive): No
Recycler of hazardous waste: No
Transporter of hazardous waste: No
Treater, storer or disposer of HW: No
Underground injection activity: No
On-site burner exemption: No
Furnace exemption: No
Used oil fuel burner: No
Used oil processor: No

Map ID	Site	Database(s)	EPA ID Number

CLAREMONT AUTO CENTER (Continued) **1000195668**

User oil refiner: No
Used oil fuel marketer to burner: No
Used oil Specification marketer: No
Used oil transfer facility: No
Used oil transporter: No

Violation Status: No violations found

FINDS:

Registry ID: 110002689644

Environmental Interest/Information System
RCRAInfo is a national information system that supports the Resource Conservation and Recovery Act (RCRA) program through the tracking of events and activities related to facilities that generate, transport, and treat, store, or dispose of hazardous waste. RCRAInfo allows RCRA program staff to track the notification, permit, compliance, and corrective action activities required under RCRA.

LUST REG 4:

Region:	4	
Regional Board:	04	
County:	Los Angeles	
Facility Id:	R-23583	
Status:	Case Closed	
Substance:	Gasoline	
Substance Quantity:	Not reported	
Local Case No:	Not reported	
Case Type:	Soil	
Abatement Method Used at the Site:		Not reported
Global ID:	T0603705409	
W Global ID:	Not reported	
Staff:	UNK	
Local Agency:	19000	
Cross Street:	Not reported	
Enforcement Type:	Not reported	
Date Leak Discovered:	6/8/1998	
Date Leak First Reported:		6/8/1998
Date Leak Record Entered:	7/24/1998	
Date Confirmation Began:	Not reported	
Date Leak Stopped:	Not reported	
Date Case Last Changed on Database:		7/20/1998
Date the Case was Closed:		7/20/1998
How Leak Discovered:	Tank Closure	
How Leak Stopped:	Not reported	
Cause of Leak:	Not reported	
Leak Source:	Not reported	
Operator:	Not reported	
Water System:	Not reported	
Well Name:	Not reported	
Approx. Dist To Production Well (ft):		2387.125244654899197831053739 7
Source of Cleanup Funding:		Not reported
Preliminary Site Assessment Workplan Submitted:		Not reported
Preliminary Site Assessment Began:		Not reported
Pollution Characterization Began:		Not reported

Map ID	Site	Database(s)	EPA ID Number

CLAREMONT AUTO CENTER (Continued) **1000195668**

Remediation Plan Submitted: Not reported
Remedial Action Underway: Not reported
Post Remedial Action Monitoring Began: Not reported
Enforcement Action Date: Not reported
Historical Max MTBE Date: Not reported
Hist Max MTBE Conc in Groundwater: Not reported
Hist Max MTBE Conc in Soil: Not reported
Significant Interim Remedial Action Taken: Not reported
GW Qualifier: Not reported
Soil Qualifier: Not reported
Organization: Not reported
Owner Contact: Not reported
Responsible Party: CLAREMONT FORD
RP Address: 667 CLAREMONT CENTER DR, CLAREMONT, CA 91711
Program: LUST
Lat/Long: 34.0805851 / -1
Local Agency Staff: Not reported
Beneficial Use: Not reported
Priority: Not reported
Cleanup Fund Id: Not reported
Suspended: Not reported
Assigned Name: Not reported
Summary: Not reported

SWEEPS UST:
Status: Active
Comp Number: 10443
Number: 1
Board Of Equalization: 44-032200
Referral Date: 07-01-92
Action Date: 07-01-92
Created Date: 06-30-89
Tank Status: A
Owner Tank Id: Not reported
Swrcb Tank Id: 19-000-010443-000001
Actv Date: 06-30-89
Capacity: Not reported
Tank Use: UNKNOWN
Stg: W
Content: Not reported
Number Of Tanks: 4

Status: Active
Comp Number: 10443
Number: 1
Board Of Equalization: 44-032200
Referral Date: 07-01-92
Action Date: 07-01-92
Created Date: 06-30-89
Tank Status: A
Owner Tank Id: Not reported
Swrcb Tank Id: 19-000-010443-000002
Actv Date: 06-30-89
Capacity: Not reported
Tank Use: UNKNOWN
Stg: W
Content: Not reported

Map ID	Site	Database(s)	EPA ID Number

CLAREMONT AUTO CENTER (Continued) **1000195668**

Number Of Tanks: Not reported

Status: Active
Comp Number: 10443
Number: 1
Board Of Equalization: 44-032200
Referral Date: 07-01-92
Action Date: 07-01-92
Created Date: 06-30-89
Tank Status: A
Owner Tank Id: Not reported
Swrcb Tank Id: 19-000-010443-000003
Actv Date: 06-30-89
Capacity: Not reported
Tank Use: UNKNOWN
Stg: W
Content: Not reported
Number Of Tanks: Not reported

Status: Active
Comp Number: 10443
Number: 1
Board Of Equalization: 44-032200
Referral Date: 07-01-92
Action Date: 07-01-92
Created Date: 06-30-89
Tank Status: A
Owner Tank Id: Not reported
Swrcb Tank Id: 19-000-010443-000004
Actv Date: 06-30-89
Capacity: Not reported
Tank Use: UNKNOWN
Stg: W
Content: Not reported
Number Of Tanks: Not reported

---

103 **WORTHINGTON FORD** **HAZNET** **S113072964**
625 CLAIREMONT CENTER DRIVE **N/A**
CLAIREMONT, CA 91711

HAZNET:
Year: 1998
Gepaid: CAL000128687
Contact: WORTHINGTON FORD
Telephone: 9096251500
Mailing Name: Not reported
Mailing Address: 625 CLAIREMONT CENTER DRIVE
Mailing City,St,Zip: CLAIREMONT, CA 917110000
Gen County: Not reported
TSD EPA ID: CAD981696420
TSD County: Not reported
Waste Category: Aqueous solution with total organic residues less than 10 percent
Disposal Method: Transfer Station
Tons: .7506
Facility County: San Diego

Year: 1998
Gepaid: CAL000128687

Map ID	Site	Database(s)	EPA ID Number

WORTHINGTON FORD (Continued) **S113072964**

Contact: WORTHINGTON FORD
Telephone: 9096251500
Mailing Name: Not reported
Mailing Address: 625 CLAIREMONT CENTER DRIVE
Mailing City,St,Zip: CLAIREMONT, CA 917110000
Gen County: Not reported
TSD EPA ID: CAD981696420
TSD County: Not reported
Waste Category: Oil/water separation sludge
Disposal Method: Transfer Station
Tons: .7089
Facility County: San Diego

Year: 1997
Gepaid: CAL000128687
Contact: WORTHINGTON FORD
Telephone: 9096251500
Mailing Name: Not reported
Mailing Address: 625 CLAIREMONT CENTER DRIVE
Mailing City,St,Zip: CLAIREMONT, CA 917110000
Gen County: Not reported
TSD EPA ID: CAD981696420
TSD County: Not reported
Waste Category: Aqueous solution with total organic residues less than 10 percent
Disposal Method: Transfer Station
Tons: 4.1282
Facility County: San Diego

Year: 1997
Gepaid: CAL000128687
Contact: WORTHINGTON FORD
Telephone: 9096251500
Mailing Name: Not reported
Mailing Address: 625 CLAIREMONT CENTER DRIVE
Mailing City,St,Zip: CLAIREMONT, CA 917110000
Gen County: Not reported
TSD EPA ID: CAD981696420
TSD County: Not reported
Waste Category: Waste oil and mixed oil
Disposal Method: Transfer Station
Tons: 1.0425
Facility County: San Diego

Year: 1996
Gepaid: CAL000128687
Contact: WORTHINGTON FORD
Telephone: 9096251500
Mailing Name: Not reported
Mailing Address: 625 CLAIREMONT CENTER DRIVE
Mailing City,St,Zip: CLAIREMONT, CA 917110000
Gen County: Not reported
TSD EPA ID: CAL000113451
TSD County: Not reported
Waste Category: Unspecified organic liquid mixture
Disposal Method: Transfer Station
Tons: 2.1266
Facility County: San Diego

Map ID	Site	Database(s)	EPA ID Number
	WORTHINGTON FORD (Continued)		**S113072964**

Click this hyperlink while viewing on your computer to access additional CA_HAZNET: detail in the EDR Site Report.

---

103 **CLAIREMONT FORD ISUZU HYUNDAI** **HAZNET** **S113094761**
625 CLAIREMONT CENTER DRIVE **N/A**
CLAIREMONT, CA 91711

HAZNET:

Year:	1997
Gepaid:	CAL000179092
Contact:	RODGER HOGAN
Telephone:	9096251500
Mailing Name:	Not reported
Mailing Address:	625 CLAREMONT CENTER DR
Mailing City,St,Zip:	CLAREMONT, CA 917115470
Gen County:	Not reported
TSD EPA ID:	CAL000113451
TSD County:	Not reported
Waste Category:	Unspecified organic liquid mixture
Disposal Method:	Transfer Station
Tons:	.6255
Facility County:	San Diego

---

103 **DBA CLAREMONT FORD** **HAZNET** **S113004422**
620 CLAREMONT CENTER DR **N/A**
CLAREMONT, CA 91711

HAZNET:

Year:	2002
Gepaid:	CAD981386857
Contact:	ROGER HOGAN PRESIDENT
Telephone:	9096251500
Mailing Name:	Not reported
Mailing Address:	601 AUTO CENTER DR
Mailing City,St,Zip:	CLAREMONT, CA 917110000
Gen County:	Not reported
TSD EPA ID:	CAD981696420
TSD County:	Not reported
Waste Category:	Aqueous solution with total organic residues less than 10 percent
Disposal Method:	Recycler
Tons:	0.29
Facility County:	Los Angeles

Year:	2002
Gepaid:	CAD981386857
Contact:	ROGER HOGAN PRESIDENT
Telephone:	9096251500
Mailing Name:	Not reported
Mailing Address:	601 AUTO CENTER DR
Mailing City,St,Zip:	CLAREMONT, CA 917110000
Gen County:	Not reported
TSD EPA ID:	CAD008302903
TSD County:	Not reported
Waste Category:	Unspecified solvent mixture
Disposal Method:	Recycler
Tons:	0.15

Map ID	Site	Database(s)	EPA ID Number

DBA CLAREMONT FORD (Continued) **S113004422**

Facility County: Los Angeles

Year: 2002
Gepaid: CAD981386857
Contact: ROGER HOGAN PRESIDENT
Telephone: 9096251500
Mailing Name: Not reported
Mailing Address: 601 AUTO CENTER DR
Mailing City,St,Zip: CLAREMONT, CA 917110000
Gen County: Not reported
TSD EPA ID: CAD008302903
TSD County: Not reported
Waste Category: Unspecified solvent mixture
Disposal Method: Recycler
Tons: 0.15
Facility County: Los Angeles

Year: 2002
Gepaid: CAD981386857
Contact: ROGER HOGAN PRESIDENT
Telephone: 9096251500
Mailing Name: Not reported
Mailing Address: 601 AUTO CENTER DR
Mailing City,St,Zip: CLAREMONT, CA 917110000
Gen County: Not reported
TSD EPA ID: CAD981696420
TSD County: Not reported
Waste Category: Oil/water separation sludge
Disposal Method: Recycler
Tons: 0.18
Facility County: Los Angeles

Year: 2002
Gepaid: CAD981386857
Contact: ROGER HOGAN PRESIDENT
Telephone: 9096251500
Mailing Name: Not reported
Mailing Address: 601 AUTO CENTER DR
Mailing City,St,Zip: CLAREMONT, CA 917110000
Gen County: Not reported
TSD EPA ID: CAD981696420
TSD County: Not reported
Waste Category: Oil/water separation sludge
Disposal Method: Recycler
Tons: 0.18
Facility County: Los Angeles

Click this hyperlink while viewing on your computer to access
61 additional CA_HAZNET: record(s) in the EDR Site Report.

Map ID	Site	Database(s)	EPA ID Number

103 **SEASIDE MOTOR CARS INC** **HAZNET** **S113126623**
620 AUTO CENTER DR **N/A**
CLAREMONT, CA 91711

HAZNET:

Year:	2003
Gepaid:	CAL000270713
Contact:	JEAN FUHRMANN
Telephone:	7148476707
Mailing Name:	Not reported
Mailing Address:	625 AUTO CENTER DRIVE
Mailing City,St,Zip:	CLAREMONT, CA 917110000
Gen County:	Not reported
TSD EPA ID:	CAT080013352
TSD County:	Not reported
Waste Category:	Waste oil and mixed oil
Disposal Method:	Recycler
Tons:	6.67
Facility County:	Los Angeles

---

103 **CLAREMONT FORD** **LUST** **S103967898**
620 CLAREMONT CENTER **N/A**
CLAREMONT, CA 91711

LUST:

Region:	STATE
Global Id:	T0603705409
Latitude:	34.0805851
Longitude:	-117.7238446
Case Type:	LUST Cleanup Site
Status:	Completed - Case Closed
Status Date:	07/20/1998
Lead Agency:	LOS ANGELES COUNTY
Case Worker:	JOA
Local Agency:	LOS ANGELES COUNTY
RB Case Number:	R-23583
LOC Case Number:	Not reported
File Location:	Not reported
Potential Media Affect:	Soil
Potential Contaminants of Concern:	Gasoline
Site History:	Not reported

Click here to access the California GeoTracker records for this facility:

Contact:

Global Id:	T0603705409
Contact Type:	Local Agency Caseworker
Contact Name:	JOHN AWUJO
Organization Name:	LOS ANGELES COUNTY
Address:	900 S FREMONT AVE
City:	ALHAMBRA
Email:	jawujo@dpw.lacounty.gov
Phone Number:	6264583507

Global Id:	T0603705409
Contact Type:	Regional Board Caseworker
Contact Name:	YUE RONG
Organization Name:	LOS ANGELES RWQCB (REGION 4)
Address:	320 W. 4TH ST., SUITE 200
City:	Los Angeles

Map ID	Site	Database(s)	EPA ID Number

CLAREMONT FORD (Continued) **S103967898**

Email: yrong@waterboards.ca.gov
Phone Number: Not reported

Status History:
Global Id: T0603705409
Status: Completed - Case Closed
Status Date: 07/20/1998

Global Id: T0603705409
Status: Open - Case Begin Date
Status Date: 06/08/1998

Regulatory Activities:
Global Id: T0603705409
Action Type: Other
Date: 01/01/1950
Action: Leak Reported

Global Id: T0603705409
Action Type: Other
Date: 01/01/1950
Action: Leak Discovery

---

108 **QUALITY GAS STATION** **LUST** **S101297801**
1975 INDIAN HILL BLVD **SWEEPS UST** **N/A**
POMONA, CA 91767

LUST REG 4:
Region: 4
Regional Board: 04
County: Los Angeles
Facility Id: I-11131
Status: Case Closed
Substance: Gasoline
Substance Quantity: Not reported
Local Case No: Not reported
Case Type: Groundwater
Abatement Method Used at the Site: Not reported
Global ID: T0603703748
W Global ID: Not reported
Staff: UNK
Local Agency: 19000
Cross Street: AMERICAN BLVD.
Enforcement Type: Not reported
Date Leak Discovered: 4/7/1991
Date Leak First Reported: 7/28/1992
Date Leak Record Entered: 8/20/1992
Date Confirmation Began: Not reported
Date Leak Stopped: Not reported
Date Case Last Changed on Database: 7/8/1996
Date the Case was Closed: 7/8/1996
How Leak Discovered: Subsurface Monitoring
How Leak Stopped: Not reported
Cause of Leak: UNK
Leak Source: UNK
Operator: Not reported

Map ID	Site	Database(s)	EPA ID Number

QUALITY GAS STATION (Continued) **S101297801**

Water System: Not reported
Well Name: Not reported
Approx. Dist To Production Well (ft): 1695.0106371973278568983036467
Source of Cleanup Funding: UNK
Preliminary Site Assessment Workplan Submitted: Not reported
Preliminary Site Assessment Began: Not reported
Pollution Characterization Began: Not reported
Remediation Plan Submitted: 11/21/1995
Remedial Action Underway: Not reported
Post Remedial Action Monitoring Began: Not reported
Enforcement Action Date: Not reported
Historical Max MTBE Date: Not reported
Hist Max MTBE Conc in Groundwater: Not reported
Hist Max MTBE Conc in Soil: Not reported
Significant Interim Remedial Action Taken: Not reported
GW Qualifier: Not reported
Soil Qualifier: Not reported
Organization: Not reported
Owner Contact: Not reported
Responsible Party: ALEXANDER HAAGEN COMPANY
RP Address: 3500 SEPULVEDA BLVD, MANHATTAN BEACH CA 90266-8010
Program: LUST
Lat/Long: 34.0792372 / -1
Local Agency Staff: Not reported
Beneficial Use: Not reported
Priority: Not reported
Cleanup Fund Id: Not reported
Suspended: Not reported
Assigned Name: Not reported
Summary: Not reported

SWEEPS UST:
Status: Active
Comp Number: 11131
Number: 9
Board Of Equalization: 44-009128
Referral Date: 06-30-89
Action Date: Not reported
Created Date: 06-30-89
Tank Status: A
Owner Tank Id: Not reported
Swrcb Tank Id: 19-000-011131-000001
Actv Date: 06-30-89
Capacity: Not reported
Tank Use: UNKNOWN
Stg: W
Content: Not reported
Number Of Tanks: 3

Status: Active
Comp Number: 11131
Number: 9
Board Of Equalization: 44-009128
Referral Date: 06-30-89
Action Date: Not reported
Created Date: 06-30-89
Tank Status: A

Map ID	Site	Database(s)	EPA ID Number

QUALITY GAS STATION (Continued) **S101297801**

Owner Tank Id: Not reported
Swrcb Tank Id: 19-000-011131-000002
Actv Date: 06-30-89
Capacity: Not reported
Tank Use: UNKNOWN
Stg: W
Content: Not reported
Number Of Tanks: Not reported

Status: Active
Comp Number: 11131
Number: 9
Board Of Equalization: 44-009128
Referral Date: 06-30-89
Action Date: Not reported
Created Date: 06-30-89
Tank Status: A
Owner Tank Id: Not reported
Swrcb Tank Id: 19-000-011131-000003
Actv Date: 06-30-89
Capacity: Not reported
Tank Use: UNKNOWN
Stg: W
Content: Not reported
Number Of Tanks: Not reported

---

108 **1X GEMCO POMONA** **HAZNET** **S112845710**
1975 INDIAN HILL BLVD **N/A**
POMONA, CA 91767

HAZNET:
Year: 1995
Gepaid: CAC000797384
Contact: ALEXANDER HAAGEN COMPANY INC.
Telephone: 0000000000
Mailing Name: Not reported
Mailing Address: 3500 SEPULVEDA BLVD
Mailing City,St,Zip: MANHATTAN BEACH, CA 902660000
Gen County: Not reported
TSD EPA ID: CAT080013352
TSD County: Not reported
Waste Category: Waste oil and mixed oil
Disposal Method: Recycler
Tons: 3.7530
Facility County: Los Angeles

Year: 1993
Gepaid: CAC000797384
Contact: ALEXANDER HAAGEN COMPANY INC.
Telephone: 0000000000
Mailing Name: Not reported
Mailing Address: 3500 SEPULVEDA BLVD
Mailing City,St,Zip: MANHATTAN BEACH, CA 902660000
Gen County: Not reported
TSD EPA ID: CAD009007626
TSD County: Not reported
Waste Category: Not reported
Disposal Method: Not reported

Map ID	Site	Database(s)	EPA ID Number

1X GEMCO POMONA (Continued) **S112845710**

Tons: 0
Facility County: Los Angeles

Year: 1993
Gepaid: CAC000797384
Contact: ALEXANDER HAAGEN COMPANY INC.
Telephone: 0000000000
Mailing Name: Not reported
Mailing Address: 3500 SEPULVEDA BLVD
Mailing City,St,Zip: MANHATTAN BEACH, CA 902660000
Gen County: Not reported
TSD EPA ID: CAD009007626
TSD County: Not reported
Waste Category: Asbestos containing waste
Disposal Method: Not reported
Tons: 1.6856
Facility County: Los Angeles

---

108 **QUALITY GAS STATION** **LUST** **S100850713**
1975 INDIAN HILL BLVD **N/A**
POMONA, CA 91767

LUST:
Region: STATE
Global Id: T0603703748
Latitude: 34.0792372
Longitude: -117.7193255
Case Type: LUST Cleanup Site
Status: Completed - Case Closed
Status Date: 07/08/1996
Lead Agency: LOS ANGELES COUNTY
Case Worker: JOA
Local Agency: LOS ANGELES COUNTY
RB Case Number: I-11131
LOC Case Number: Not reported
File Location: Not reported
Potential Media Affect: Other Groundwater (uses other than drinking water)
Potential Contaminants of Concern: Gasoline
Site History: Not reported

Click here to access the California GeoTracker records for this facility:

Contact:
Global Id: T0603703748
Contact Type: Regional Board Caseworker
Contact Name: YUE RONG
Organization Name: LOS ANGELES RWQCB (REGION 4)
Address: 320 W. 4TH ST., SUITE 200
City: Los Angeles
Email: yrong@waterboards.ca.gov
Phone Number: Not reported

Global Id: T0603703748
Contact Type: Local Agency Caseworker
Contact Name: JOHN AWUJO
Organization Name: LOS ANGELES COUNTY
Address: 900 S FREMONT AVE
City: ALHAMBRA

Map ID	Site	Database(s)	EPA ID Number

QUALITY GAS STATION (Continued) **S100850713**

Email: jawujo@dpw.lacounty.gov
Phone Number: 6264583507

Status History:
Global Id: T0603703748
Status: Completed - Case Closed
Status Date: 07/08/1996

Global Id: T0603703748
Status: Open - Case Begin Date
Status Date: 04/07/1991

Global Id: T0603703748
Status: Open - Remediation
Status Date: 11/21/1995

Regulatory Activities:
Global Id: T0603703748
Action Type: Other
Date: 01/01/1950
Action: Leak Discovery

Global Id: T0603703748
Action Type: Other
Date: 01/01/1950
Action: Leak Reported

---

108 **TESORO GASOLINE DIGAS POMONA** **RCRA-SQG 1000341661**
1975 N INDIAN HILL BLVD **FINDS CAD000627570**
POMONA, CA

RCRA-SQG:
Date form received by agency: 09/01/1996
Facility name: TESORO GASOLINE DIGAS POMONA
Facility address: 1975 N INDIAN HILL BLVD
POMONA, CA 91767
EPA ID: CAD000627570
Mailing address: 9201 W OLYMPIC BLVD
BEVERLY HILLS, CA 90212
Contact: Not reported
Contact address: Not reported
Not reported
Contact country: Not reported
Contact telephone: Not reported
Contact email: Not reported
EPA Region: 09
Classification: Small Small Quantity Generator
Description: Handler: generates more than 100 and less than 1000 kg of hazardous waste during any calendar month and accumulates less than 6000 kg of hazardous waste at any time; or generates 100 kg or less of hazardous waste during any calendar month, and accumulates more than 1000 kg of hazardous waste at any time

Owner/Operator Summary:
Owner/operator name: TESORO GASOLINE MARKETING CO

Map ID	Site	Database(s)	EPA ID Number

TESORO GASOLINE DIGAS POMONA (Continued) **1000341661**

Owner/operator address: NOT REQUIRED
NOT REQUIRED, ME 99999
Owner/operator country: Not reported
Owner/operator telephone: (415) 555-1212
Legal status: Private
Owner/Operator Type: Owner
Owner/Op start date: Not reported
Owner/Op end date: Not reported

Owner/operator name: NOT REQUIRED
Owner/operator address: NOT REQUIRED
NOT REQUIRED, ME 99999
Owner/operator country: Not reported
Owner/operator telephone: (415) 555-1212
Legal status: Private
Owner/Operator Type: Operator
Owner/Op start date: Not reported
Owner/Op end date: Not reported

Handler Activities Summary:
U.S. importer of hazardous waste: No
Mixed waste (haz. and radioactive): No
Recycler of hazardous waste: No
Transporter of hazardous waste: No
Treater, storer or disposer of HW: No
Underground injection activity: No
On-site burner exemption: No
Furnace exemption: No
Used oil fuel burner: No
Used oil processor: No
User oil refiner: No
Used oil fuel marketer to burner: No
Used oil Specification marketer: No
Used oil transfer facility: No
Used oil transporter: No

Historical Generators:
Date form received by agency: 08/18/1980
Facility name: TESORO GASOLINE DIGAS POMONA
Classification: Large Quantity Generator

Violation Status: No violations found

FINDS:

Registry ID: 110006466546

Environmental Interest/Information System
RCRAInfo is a national information system that supports the Resource Conservation and Recovery Act (RCRA) program through the tracking of events and activities related to facilities that generate, transport, and treat, store, or dispose of hazardous waste. RCRAInfo allows RCRA program staff to track the notification, permit, compliance, and corrective action activities required under RCRA.

Map ID	Site	Database(s)	EPA ID Number
108	**PARNELLI JONES FIRESTONE TIRE STORE** **1965 N INDIAN HILL BLVD** **POMONA, CA 91767**	**SWEEPS UST**	**S102058322** **N/A**

SWEEPS UST:

Status:	Active
Comp Number:	16844
Number:	1
Board Of Equalization:	44-016732
Referral Date:	06-30-92
Action Date:	06-30-92
Created Date:	06-30-92
Tank Status:	A
Owner Tank Id:	1
Swrcb Tank Id:	19-000-016844-000001
Actv Date:	06-30-92
Capacity:	550
Tank Use:	OIL
Stg:	W
Content:	Not reported
Number Of Tanks:	1

Map ID	Site	Database(s)	EPA ID Number
108	**EXPO 603** **1955 INDIAN HILL** **POMONA, CA**	**RCRA-SQG** **FINDS**	**1000886188** **CA0000131854**

RCRA-SQG:

Date form received by agency:	02/11/1994
Facility name:	EXPO 603
Facility address:	1955 INDIAN HILL POMONA, CA 91767
EPA ID:	CA0000131854
Mailing address:	INDIAN HILL POMONA, CA 91767
Contact:	RICK RIVERA
Contact address:	1955 INDIAN HILL POMONA, CA 91767
Contact country:	US
Contact telephone:	(909) 624-6899
Contact email:	Not reported
EPA Region:	09
Classification:	Small Small Quantity Generator
Description:	Handler: generates more than 100 and less than 1000 kg of hazardous waste during any calendar month and accumulates less than 6000 kg of hazardous waste at any time; or generates 100 kg or less of hazardous waste during any calendar month, and accumulates more than 1000 kg of hazardous waste at any time

Owner/Operator Summary:

Owner/operator name:	VONS CO INC
Owner/operator address:	P O BOX 3338 LOS ANGELES, CA 90051
Owner/operator country:	Not reported
Owner/operator telephone:	(818) 821-7741
Legal status:	Private
Owner/Operator Type:	Owner
Owner/Op start date:	Not reported
Owner/Op end date:	Not reported

Map ID	Site	Database(s)	EPA ID Number

EXPO 603 (Continued) **1000886188**

Handler Activities Summary:

U.S. importer of hazardous waste:	No
Mixed waste (haz. and radioactive):	No
Recycler of hazardous waste:	No
Transporter of hazardous waste:	No
Treater, storer or disposer of HW:	No
Underground injection activity:	No
On-site burner exemption:	No
Furnace exemption:	No
Used oil fuel burner:	No
Used oil processor:	No
User oil refiner:	No
Used oil fuel marketer to burner:	No
Used oil Specification marketer:	No
Used oil transfer facility:	No
Used oil transporter:	No

Violation Status: No violations found

FINDS:

Registry ID: 110002613208

Environmental Interest/Information System

RCRAInfo is a national information system that supports the Resource Conservation and Recovery Act (RCRA) program through the tracking of events and activities related to facilities that generate, transport, and treat, store, or dispose of hazardous waste. RCRAInfo allows RCRA program staff to track the notification, permit, compliance, and corrective action activities required under RCRA.

---

108 **DONALD HODSON DDS** **HAZNET** **S113094346**
1956 INDIAN HILL BLVD **N/A**
POMONA, CA 91767

HAZNET:

Year:	2012
Gepaid:	CAL000178467
Contact:	DONALD HODSON OWNER
Telephone:	9096215848
Mailing Name:	Not reported
Mailing Address:	1956 INDIAN HILL BLVD
Mailing City,St,Zip:	POMONA, CA 917670000
Gen County:	Los Angeles
TSD EPA ID:	CAD028409019
TSD County:	Los Angeles
Waste Category:	Not reported
Disposal Method:	Storage, Bulking, And/Or Transfer Off Site--No Treatment/Reovery (H010-H129) Or (H131-H135)
Tons:	0.0272
Facility County:	Los Angeles

Year:	2011
Gepaid:	CAL000178467
Contact:	DONALD HODSON OWNER
Telephone:	9096215848
Mailing Name:	Not reported

Map ID	Site	Database(s)	EPA ID Number

DONALD HODSON DDS (Continued) **S113094346**

Mailing Address: 1956 INDIAN HILL BLVD
Mailing City,St,Zip: POMONA, CA 917670000
Gen County: Not reported
TSD EPA ID: CAD028409019
TSD County: Not reported
Waste Category: Unspecified organic liquid mixture
Disposal Method: Storage, Bulking, And/Or Transfer Off Site--No Treatment/Reovery (H010-H129) Or (H131-H135)
Tons: 0.0272
Facility County: Los Angeles

Year: 2011
Gepaid: CAL000178467
Contact: DONALD HODSON OWNER
Telephone: 9096215848
Mailing Name: Not reported
Mailing Address: 1956 INDIAN HILL BLVD
Mailing City,St,Zip: POMONA, CA 917670000
Gen County: Not reported
TSD EPA ID: CAD028409019
TSD County: Not reported
Waste Category: Unspecified aqueous solution
Disposal Method: Not reported
Tons: Not reported
Facility County: Los Angeles

Year: 2011
Gepaid: CAL000178467
Contact: DONALD HODSON OWNER
Telephone: 9096215848
Mailing Name: Not reported
Mailing Address: 1956 INDIAN HILL BLVD
Mailing City,St,Zip: POMONA, CA 917670000
Gen County: Not reported
TSD EPA ID: CAD028409019
TSD County: Not reported
Waste Category: Other inorganic solid waste
Disposal Method: Not reported
Tons: Not reported
Facility County: Los Angeles

Year: 2010
Gepaid: CAL000178467
Contact: DONALD HODSON OWNER
Telephone: 9096215848
Mailing Name: Not reported
Mailing Address: 1956 INDIAN HILL BLVD
Mailing City,St,Zip: POMONA, CA 917670000
Gen County: Not reported
TSD EPA ID: CAD028409019
TSD County: Not reported
Waste Category: Unspecified organic liquid mixture
Disposal Method: Fuel Blending Prior To Energy Recovery At Another Site
Tons: 0.017
Facility County: Los Angeles

Map ID	Site	Database(s)	EPA ID Number

DONALD HODSON DDS (Continued) **S113094346**

Click this hyperlink while viewing on your computer to access
6 additional CA_HAZNET: record(s) in the EDR Site Report.

---

112 **RHONDA THOMAS** **HAZNET** **S113782322**
1317 SCOVILLE AVE **N/A**
POMONA, CA 91767

HAZNET:

Year:	2012
Gepaid:	CAC002696772
Contact:	RHONDA THOMAS
Telephone:	9098026648
Mailing Name:	Not reported
Mailing Address:	1317 SCOVILLE AVE
Mailing City,St,Zip:	POMONA, CA 91767
Gen County:	Los Angeles
TSD EPA ID:	CAD009007626
TSD County:	Los Angeles
Waste Category:	Not reported
Disposal Method:	Landfill Or Surface Impoundment That Will Be Closed As Landfill(To Include On-Site Treatment And/Or Stabilization)
Tons:	1.6
Facility County:	Los Angeles

---

112 **CURTIS & SANDRA WARREN** **HAZNET** **S112988422**
1256 SCOVILLE AVE **N/A**
POMONA, CA 91767

HAZNET:

Year:	2011
Gepaid:	CAC002669448
Contact:	CURTIS WARREN
Telephone:	9096213782
Mailing Name:	Not reported
Mailing Address:	1256 SCOVILLE AVE
Mailing City,St,Zip:	POMONA, CA 91767
Gen County:	Not reported
TSD EPA ID:	AZC950823111
TSD County:	Not reported
Waste Category:	Asbestos containing waste
Disposal Method:	Landfill Or Surface Impoundment That Will Be Closed As Landfill(To Include On-Site Treatment And/Or Stabilization)
Tons:	0.4
Facility County:	Los Angeles

Year:	2011
Gepaid:	CAC002669448
Contact:	CURTIS WARREN
Telephone:	9096213782
Mailing Name:	Not reported
Mailing Address:	1256 SCOVILLE AVE
Mailing City,St,Zip:	POMONA, CA 91767
Gen County:	Not reported
TSD EPA ID:	AZC950823111
TSD County:	Not reported
Waste Category:	Asbestos containing waste

Map ID	Site	Database(s)	EPA ID Number

CURTIS & SANDRA WARREN (Continued) **S112988422**

Disposal Method: Landfill Or Surface Impoundment That Will Be Closed As Landfill(To Include On-Site Treatment And/Or Stabilization)
Tons: 0.4
Facility County: Los Angeles

---

113 **CITY OF POMONA COMMUNITY DELELOPMENT DEPT** **HAZNET** **S112982740**
1840 ELAINE ST **N/A**
POMONA, CA 91767

HAZNET:
Year: 2011
Gepaid: CAC002661739
Contact: JORGE CASTANEDA
Telephone: 9096202090
Mailing Name: Not reported
Mailing Address: 505 S GAREY AVE
Mailing City,St,Zip: POMONA, CA 917663320
Gen County: Not reported
TSD EPA ID: CAD028409019
TSD County: Not reported
Waste Category: Other inorganic solid waste
Disposal Method: Storage, Bulking, And/Or Transfer Off Site--No Treatment/Reovery (H010-H129) Or (H131-H135)
Tons: 0.3625
Facility County: Los Angeles

---

115 **GUY DAILY** **HAZNET** **S113790457**
1824 RICHARD ST **N/A**
POMONA, CA 91767

HAZNET:
Year: 2012
Gepaid: CAC002708260
Contact: GUY DAILY
Telephone: 9512065662
Mailing Name: Not reported
Mailing Address: 1824 RICHARD ST
Mailing City,St,Zip: POMONA, CA 91767
Gen County: Los Angeles
TSD EPA ID: CAD009007626
TSD County: Los Angeles
Waste Category: Not reported
Disposal Method: Landfill Or Surface Impoundment That Will Be Closed As Landfill(To Include On-Site Treatment And/Or Stabilization)
Tons: 0.4
Facility County: Los Angeles

Map ID	Site	Database(s)	EPA ID Number

116 **BETTY ZAMORA** **HAZNET** **S113785555**
1889 SAN SIMEON ST **N/A**
POMONA, CA 91767

HAZNET:

Year:	2012
Gepaid:	CAC002700842
Contact:	BETTY ZAMORA
Telephone:	8583358849
Mailing Name:	Not reported
Mailing Address:	5402 RUFFIN RD
Mailing City,St,Zip:	SAN DIEGO, CA 92123
Gen County:	Los Angeles
TSD EPA ID:	AZC950823111
TSD County:	99
Waste Category:	Not reported
Disposal Method:	Landfill Or Surface Impoundment That Will Be Closed As Landfill(To Include On-Site Treatment And/Or Stabilization)
Tons:	0.4
Facility County:	Los Angeles

---

117 **KAREN RODRIGUEZ** **HAZNET** **S113790961**
1206 SELKIRK AVE **N/A**
POMONA, CA 91767

HAZNET:

Year:	2012
Gepaid:	CAC002708981
Contact:	KAREN RODRIGUEZ
Telephone:	9092411296
Mailing Name:	Not reported
Mailing Address:	1206 SELKIRK AVE
Mailing City,St,Zip:	POMONA, CA 917673454
Gen County:	Los Angeles
TSD EPA ID:	AZC950823111
TSD County:	99
Waste Category:	Not reported
Disposal Method:	Landfill Or Surface Impoundment That Will Be Closed As Landfill(To Include On-Site Treatment And/Or Stabilization)
Tons:	0.8
Facility County:	Los Angeles

---

121 **RITTMANN'S TUXEDO** **HAZNET** **S113007742**
1841 N INDIAN HILL RD **N/A**
POMONA, CA 91767

HAZNET:

Year:	2010
Gepaid:	CAD981581713
Contact:	CLARENCE RITTMANN
Telephone:	9096271235
Mailing Name:	Not reported
Mailing Address:	4197 FRANCIS AVE
Mailing City,St,Zip:	CHINO, CA 917101610
Gen County:	Not reported
TSD EPA ID:	CAT000613893
TSD County:	Not reported
Waste Category:	Liquids with halogenated organic compounds >= 1,000 Mg./L

Map ID	Site	Database(s)	EPA ID Number

RITTMANN'S TUXEDO (Continued) **S113007742**

Disposal Method: Storage, Bulking, And/Or Transfer Off Site--No Treatment/Reovery (H010-H129) Or (H131-H135)
Tons: 0.45
Facility County: Los Angeles

Year: 2010
Gepaid: CAD981581713
Contact: CLARENCE RITTMANN
Telephone: 9096271235
Mailing Name: Not reported
Mailing Address: 4197 FRANCIS AVE
Mailing City,St,Zip: CHINO, CA 917101610
Gen County: Not reported
TSD EPA ID: CAT000613893
TSD County: Not reported
Waste Category: Liquids with halogenated organic compounds >= 1,000 Mg./L
Disposal Method: Storage, Bulking, And/Or Transfer Off Site--No Treatment/Reovery (H010-H129) Or (H131-H135)
Tons: 0.45
Facility County: Los Angeles

Year: 2006
Gepaid: CAD981581713
Contact: CLARENCE RITTMANN
Telephone: 9096249607
Mailing Name: Not reported
Mailing Address: 1841 INDIAN HILL BLVD
Mailing City,St,Zip: POMONA, CA 917670000
Gen County: Not reported
TSD EPA ID: CAT000613893
TSD County: Not reported
Waste Category: Liquids with halogenated organic compounds >= 1,000 Mg./L
Disposal Method: Storage, Bulking, And/Or Transfer Off Site--No Treatment/Reovery (H010-H129) Or (H131-H135)
Tons: 0.02
Facility County: Los Angeles

Year: 2006
Gepaid: CAD981581713
Contact: CLARENCE RITTMANN
Telephone: 9096249607
Mailing Name: Not reported
Mailing Address: 1841 INDIAN HILL BLVD
Mailing City,St,Zip: POMONA, CA 917670000
Gen County: Not reported
TSD EPA ID: CAT000613893
TSD County: Not reported
Waste Category: Liquids with halogenated organic compounds >= 1,000 Mg./L
Disposal Method: Storage, Bulking, And/Or Transfer Off Site--No Treatment/Reovery (H010-H129) Or (H131-H135)
Tons: 0.02
Facility County: Los Angeles

Year: 2005
Gepaid: CAD981581713
Contact: CLARENCE RITTMANN
Telephone: 9096249607

Map ID	Site	Database(s)	EPA ID Number

RITTMANN'S TUXEDO (Continued) **S113007742**

Mailing Name:	Not reported
Mailing Address:	1841 INDIAN HILL BLVD
Mailing City,St,Zip:	POMONA, CA 917670000
Gen County:	Not reported
TSD EPA ID:	CAT000613893
TSD County:	Not reported
Waste Category:	Liquids with halogenated organic compounds >= 1,000 Mg./L
Disposal Method:	Not reported
Tons:	0.05
Facility County:	Los Angeles

Click this hyperlink while viewing on your computer to access
33 additional CA_HAZNET: record(s) in the EDR Site Report.

Count: 87 records FOCUS MAP 1 ORPHAN SUMMARY

City	EDR ID	Site Name	Site Address	Zip	Database(s)
CLAREMONT	S112939437	JOHN STRICKRIN	319 1ST ST	91711	HAZNET
CLAREMONT	S111417795	CLAREMONT VILLAGE EXPANSION	0000 1ST ST	91711	LA Co. Site Mitigation
CLAREMONT	S113005855	CLAREMONT UNIVERSITY CONSORTIUM	303RD E 1ST ST & PHYSICAL PLANT	91711	HAZNET
CLAREMONT	S112894775	PILGRIM PLACE	590TH & 592ND MAYFLOWER RD	91711	HAZNET
CLAREMONT	S103702267	SIXTH STREET DUMP-CLAREMONT	705 EAST 6TH STREET		WMUDS/SWAT
CLAREMONT	S112932764	POMONA COLLEGE	175 6TH ST	91711	HAZNET
CLAREMONT	S113104164	HIREL CONNECTORS INC	759TH W ARROW HIGHWAY STE E & F	91711	HAZNET
CLAREMONT	S113169595	LOS ANGELES COUNTY FIRE DEPARTMENT	606 W BONITA AVENUE STA	91711	HAZNET
CLAREMONT	S112912838	RAY WARSHAW	2305 N BONNIE BRAE AVE	91711	HAZNET
CLAREMONT	2011966240	ON I-10, EASTBOUND INDIAN HILL BLVD. EXT. 47	BOULEVARD EXT		ERNS
CLAREMONT	S113020821	CO SANITATION DISTRICT OF LOS ANGELES	CITY OF CLAREMONT & CITY YARD	91711	HAZNET
CLAREMONT	S112975512	US EXPRESS CORPORATED INC	210 FREEWAYBASELINEOFF RAMP	91711	HAZNET
CLAREMONT	S113071551	MARTIN F MCLOUD DC	428 W HARRISON	91711	HAZNET
CLAREMONT	1006805286	CHEVRON STATION NO 207053	860 INDIAN HILL BLVD	91711	RCRA NonGen / NLR, FINDS, HAZNE
CLAREMONT	S113101506	EQUILON ENTERPRISES LLC	806 S INDIAN HL	91711	HAZNET
CLAREMONT	S112935309	COMCAST CABLE COMMUNICATIONS	212 S INDIAN HL	91711	HAZNET
CLAREMONT	S112890305	JB PALLETS	710 S INDIAN HL	91711	HAZNET
CLAREMONT	S113176401	SHELL SERVICE STATION	267 S INDIAN HL	91711	HAZNET
CLAREMONT	S113049052	CLAREMONT MOBIL	747 S INDIAN HL	91711	HAZNET
CLAREMONT	S112865501	MILLER CLAIREMONT LAUNDRY	232 INDIAN HILL BLVD	91711	HAZNET
CLAREMONT	S112884478	GTE CALIFORNIA INCORP	315 INDIAN HILL BLVD	91711	HAZNET
CLAREMONT	S113089102	CHEVRON PRODUCTS SS#_207053	806 INDIAN HILL BLVD	91711	HAZNET
CLAREMONT	S112904944	GERALD HUGHES	1956 N INDIAN HL	91711	HAZNET
CLAREMONT	S113114572	SHELL	806 S INDIAN HL	91711	HAZNET
CLAREMONT	S113069540	CLAREMONT PHOTO	140 N INDIAN AVE	91711	HAZNET
CLAREMONT	S112942671	SOUTHERN CALIFORNIA EDISON/ SAN ANTONIO SUBSTATION	INTERSEC OF ARROW HWY & MONTE VIS	91711	HAZNET
CLAREMONT	S113006135	BAUSCH & LOMB SURGICAL	500 IOLAB DR	91711	HAZNET
CLAREMONT	S112988186	DALE HOVEY	775 N MILLS AVE	91711	HAZNET
CLAREMONT	S113125753	POMONA COLLEGE	101 MILLS RD	91711	HAZNET
CLAREMONT	S113090299	LOS ANGELES COUNTY FIRE DEPARTMENT	3701 N MILLS AVE STA	91711	HAZNET
CLAREMONT	S112841445	PREMIER HOMES	MOUNT BALDY AVE AND PADUA AVE	91711	HAZNET
CLAREMONT	S102360674	LIVE OAK DEBRIS DISPOSAL SITE	4405 OAK CANYON ROAD	91711	WMUDS/SWAT
CLAREMONT	S112909181	MOBILE OIL CORP	SHLDR OF ESTBND & INDIAN	91711	HAZNET
CLAREMONT	S112883010	SUNRISE ASSISTED LIVING	4352 TOWNE AVE	91711	HAZNET
CLAREMONT	S112915746	CITY OF CLAREMONT/SANITATION	4457 VIA PODOVA	91711	HAZNET
CLAREMONT	S112839990	HAROLD FORD	4123 VIA PADOVA	91711	HAZNET
ENCINITAS	S112901987	DAN MENDENHALL	2050 N HWY & 101ST SAN ELIJO	91767	HAZNET
MONTCLAIR	S113802072	EAGLE AUTO ENTERPRISES INC DBA ORR AUTOMOTIVE	4701ST ARROW HWY STE B & C	91763	HAZNET
MONTCLAIR	S107863420	SUMMERS BROTHERS RACING, LLC	4747TH BROOKS SAINT UNIT D & E	91763	San Bern. Co. Permit
MONTCLAIR	S113144359	SUMMERS BROTHERS RACING LLC	4747TH BROOKS SAINT UNITS D & E	91763	HAZNET

Count: 87 records FOCUS MAP 1 ORPHAN SUMMARY

City	EDR ID	Site Name	Site Address	Zip	Database(s)
MONTCLAIR	S113467478	FRANKS AUTOMOTIVE SERVICE	5436TH HOLT BLVD STE A1 & 2ND	91763	HAZNET
MONTCLAIR	S113118950	RAGE PERFORMANCE INC	5637TH ARROW HWY UNIT J & K	91763	HAZNET
MONTCLAIR	S113051232	ORR AUTOMOTIVE	4711 A ARROW HWY	91763	HAZNET
MONTCLAIR	S113011579	STRIP SHOP THE	5601 C ARROW HWY	91763	HAZNET
MONTCLAIR	S112931104	BALFOUR BAETTI/ORTIZ A JOINT VENTURE	4952 B ARROW HWY	91763	HAZNET
MONTCLAIR	S112882460	BULMARO SANCHEZ	4464 BONNIE BRAE SAINT UNITS 2 &	91763	HAZNET
MONTCLAIR	S112930220	RCP GENERAL CONTRACTORS	4575 HOPE BLVD	91763	HAZNET
MONTCLAIR	S113104859	TEARS OF THE MOON	10419 MILLS AVE	91763	HAZNET
MONTCLAIR	S112848230	1X DORST & DRYDEN GLASS CONTRACTORS	10419 MILLS AVE	91763	HAZNET
MONTCLAIR	S112905970	JIM DORST	10419 MILLS AVE	91763	HAZNET
MONTCLAIR	S113179629	B R DODSON OIL CO	10810 MONTE VISTA AVE	91763	HAZNET
MONTCLAIR	S112951877	OSMOSE INC	10807 MONTE VISTA AVE	91763	HAZNET
MONTCLAIR	S113110311	MC DANIEL INC	10807 MONTE VISTA AVE	91763	HAZNET
MONTCLAIR	S112974631	UNION PACIFIC RAILROAD	MONTE VIS & STATE STS	91763	HAZNET
MONTCLAIR	S113091240	B & G TRUCKING SHOP	8950 MOUNT VISTA BLVD	91763	HAZNET
MONTCLAIR	S106927567	J & H AUTOMOTIVE	10608 N MOUNTAIN AVE	91763	SWEEPS UST
MONTCLAIR	S112917427	EUGENE BELLO	5437 W STATE ST	91763	HAZNET
POMONA	S113770478	ANDRUS TRANSPORTATION SERVICES	I 10 EB & TOWNE AVE	91767	HAZNET
POMONA	S113048230	EXXONMOBIL OIL CORP 10551	1605TH E HOLT AVE & INDIAN HL	91767	HAZNET
POMONA	S112984143	OLGA ESQUIVEL	2528TH YORKSHIRE WAY UNITS & 2ND	91767	HAZNET
POMONA	S113774950	BENITA DURLESON	448TH & 2ND E PASADENA ST	91767	HAZNET
POMONA	S112975862	MANUEL PIZANO	911 4TH ST	91767	HAZNET
POMONA	S113460213	CITY OF POMONA/HOUSING & PLANNING	563RD & N MOUNTAIN VIEW	91767	HAZNET
POMONA	S112982127	MOTUL USA INC	764TH INDIGO CT STE G & H	91767	HAZNET
POMONA	S113113148	SATELLITE MANUFACTURING	790TH INDIGO CRT STE A & B	91767	HAZNET
POMONA	1001195409	OPHTHALMEC INNOVATIONS INT INC	748 BONITA AVE N	91767	RCRA-SQG, FINDS, HAZNET
POMONA	S112973765	KIM MOLAND	1030 CASWELL	91767	HAZNET
POMONA	S112998439	MOTUL INC	790 CINDY CT	91767	HAZNET
POMONA	S112951324	JOANN LOPEZ	11528 CLAREMONT PL	91767	HAZNET
POMONA	S112984688	CITY OF POMONA WATER RESOURCES ENGINEER	SE CORNER OF PALOMARES ST & 4TH ST	91767	HAZNET
POMONA	S113461819	DANIELS TRAILER REPAIR	627 EAST END	91767	HAZNET
POMONA	S112963110	JAMES BAWEK	561 GIBBS AVE	91767	HAZNET
POMONA	S113034766	B & B CLEANERS	687 N INDIAN HILLS BLVD	91767	HAZNET
POMONA	S113092231	MARK'S AUTOMOTIVE	708 INDIAN HL	91767	HAZNET
POMONA	S112931958	PHOHA INC	695 N INDIAN HL	91767	HAZNET
POMONA	S112835783	THE VONS COMPANIES INC EXPO 603	1955 INDIAN HL	91767	HAZNET
POMONA	S113031351	PARNELLI JONES INC	1965 N INDIAN HL	91767	HAZNET
POMONA	S113084778	DR. STEVE LEE/POMONA DENTAL GROUP	850 N INDIAN HILLS BLVD	91767	HAZNET
POMONA	S112842781	JESUS JAUREGUI	2533 N KIMBALL	91767	HAZNET
POMONA	S113170313	HOME SAVINGS OF AMERICA	802 820 N CASWELL AVE	91767	HAZNET
POMONA	S113039433	ARCO SMOGPROS	1589 N ORANGE GRV	91767	HAZNET
POMONA	S113168766	ARCO PRODUCTS COMPANY	1589 N ORANGE GRV	91767	HAZNET
POMONA	S112939007	JOSE GONZALES	858 W ORANGE GRV	91767	HAZNET
POMONA	S113052938	TENNECO PACKAGING - AVI	255 SAN ANTONIO	91767	HAZNET
POMONA	S112906126	HUD C/O GOLDEN FEATHER REALITY INC	963 S TOWNE ST	91767	HAZNET
SAN BERNARDINO COUNT	S103442535	FORT IRWIN LUCKY FUSE DISPOSAL	FORT IRWIN		WMUDS/SWAT, CHMIRS
SAN BERNARDINO COUNT	1016139697	CIMA ROAD MINE WASTE SITE	1 MIL W OF INTE. 15 OFF CIMA ROAD		CERCLIS

Focus Map 2

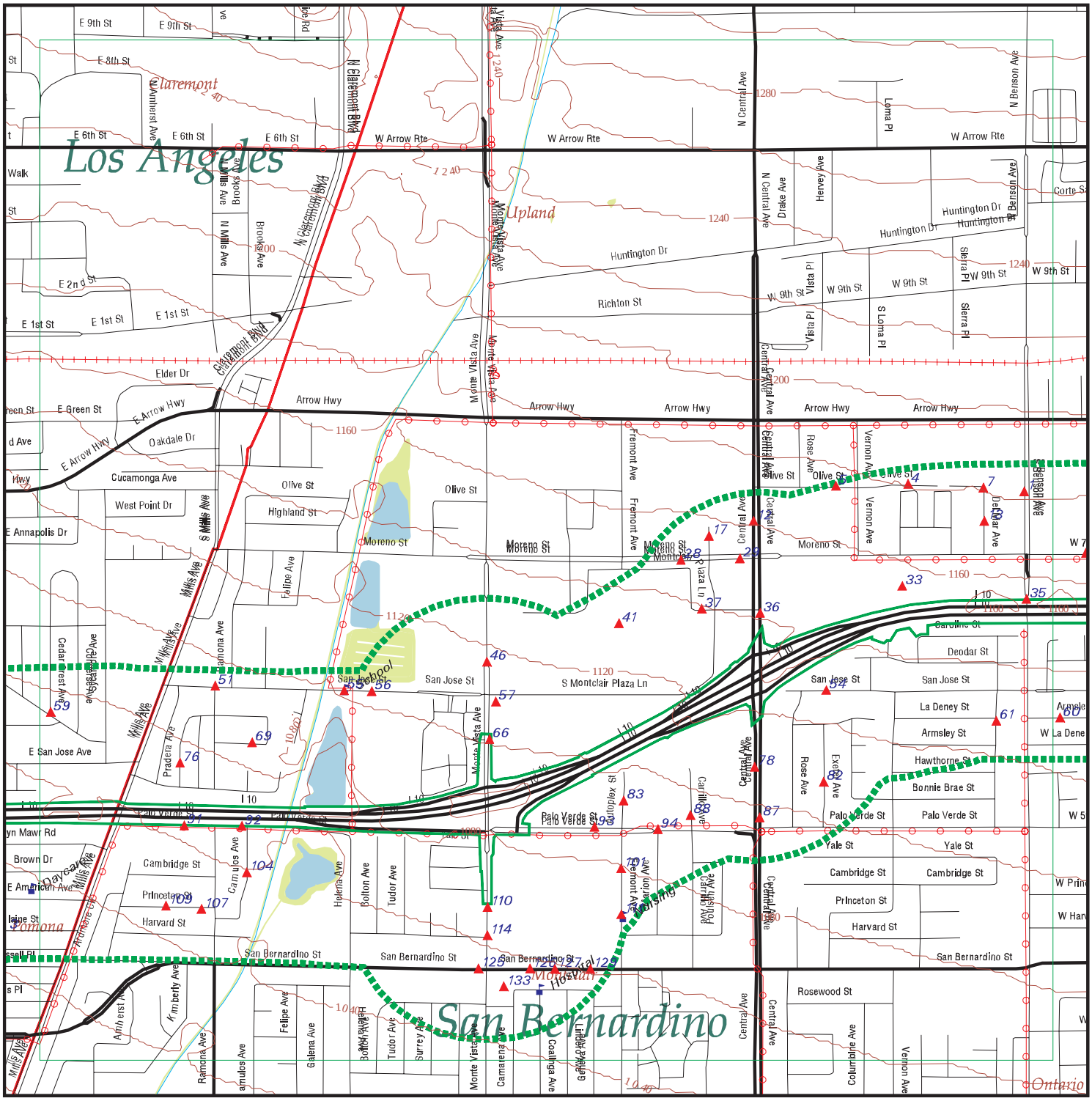

EDR DataMap® - Environmental Atlas

I-10 Corridor Project

Legend

- Roads
- Major Roads
- Contour Lines
- National Wetlands Inventory
- Waterways
- Railroads
- Study Boundary
- 100-Yr Flood Zones
- Powerlines
- Pipelines
- Fault Lines
- Indian Reservations BIA
- Water
- Superfund Sites
- Listed Sites
- Sensitive Receptors

Copyright © 2013 EDR, Inc. © 2010 Tele Atlas Rel. 07/2009.

N

0 1/4 1/2

Scale in Miles

FOCUS MAP 2 SUMMARY

Database	Total Plotted
FEDERAL RECORDS	
NPL	0
Proposed NPL	0
Delisted NPL	0
CERCLIS	0
CERC-NFRAP	0
CORRACTS	0
RCRA-TSDF	0
RCRA-LQG	2
RCRA-SQG	12
RCRA-CESQG	0
RCRA NonGen / NLR	0
US ENG CONTROLS	0
US INST CONTROL	0
ERNS	0
HMIRS	0
US CDL	0
US BROWNFIELDS	0
TRIS	0
TSCA	0
FTTS	0
SSTS	0
ICIS	0
PADS	0
MLTS	0
RADINFO	0
FINDS	7
RAATS	0
RMP	0
PRP	0
US AIRS	0
STATE AND LOCAL RECORDS	
SCH	0
SWF/LF	0
WMUDS/SWAT	1
WDS	1
Cortese	0
LUST	6
CA FID UST	0
SLIC	0
UST	6
CUPA Listings	0
SWEEPS UST	8
CHMIRS	0
AST	0
DEED	0
VCP	0

FOCUS MAP 2 SUMMARY

Database	Total Plotted
RESPONSE	0
HAZNET	89
ENVIROSTOR	0
TRIBAL RECORDS	
INDIAN RESERV	0
INDIAN LUST	0
INDIAN UST	0

NOTES:

Sites may be listed in more than one database

Map ID	Site	Database(s)	EPA ID Number
1	**TIMBERS I LIMITED UPLAND** **276 S BENSON AVE** **UPLAND, CA 91786**	**HAZNET**	**S112932576** **N/A**

HAZNET:

Year:	2003
Gepaid:	CAC002569792
Contact:	JAVANY MARTINEZ/PROP MGR
Telephone:	7149928500
Mailing Name:	Not reported
Mailing Address:	2600 E NUTWOOD AVE 10TH FL
Mailing City,St,Zip:	FULLERTON, CA 92831
Gen County:	Not reported
TSD EPA ID:	CAD009007626
TSD County:	Not reported
Waste Category:	Asbestos containing waste
Disposal Method:	Disposal, Land Fill
Tons:	1.26
Facility County:	San Bernardino

Map ID	Site	Database(s)	EPA ID Number
1	**STAR RACING** **8926 BENSON AVE STE C** **MONTCLAIR, CA 91763**	**HAZNET**	**S113145644** **N/A**

HAZNET:

Year:	2008
Gepaid:	CAL000314689
Contact:	BRAD HOFFMAN
Telephone:	4802250246
Mailing Name:	Not reported
Mailing Address:	1628 AZALEA DR S
Mailing City,St,Zip:	WIGGINS, MS 395778132
Gen County:	Not reported
TSD EPA ID:	CAD093459485
TSD County:	Not reported
Waste Category:	Unspecified solvent mixture
Disposal Method:	Not reported
Tons:	0.126
Facility County:	San Bernardino

Map ID	Site	Database(s)	EPA ID Number
1	**LARRY HORN** **8940 BENSON AVE** **MONTCLAIR, CA 91763**	**HAZNET**	**S112953321** **N/A**

HAZNET:

Year:	2006
Gepaid:	CAC002603392
Contact:	LARRY HORN
Telephone:	9099870542
Mailing Name:	Not reported
Mailing Address:	8940 BENSON AVE
Mailing City,St,Zip:	MONTCLAIR, CA 91763
Gen County:	Not reported
TSD EPA ID:	CAT080013352
TSD County:	Not reported
Waste Category:	Off-specification, aged or surplus organics
Disposal Method:	Recycler
Tons:	0.22

Map ID	Site	Database(s)	EPA ID Number

LARRY HORN (Continued) **S112953321**

Facility County: San Bernardino

Year: 2006
Gepaid: CAC002603392
Contact: LARRY HORN
Telephone: 9099870542
Mailing Name: Not reported
Mailing Address: 8940 BENSON AVE
Mailing City,St,Zip: MONTCLAIR, CA 91763
Gen County: Not reported
TSD EPA ID: CAD097030993
TSD County: Not reported
Waste Category: Alkaline solution without metals pH >= 12.5
Disposal Method: Not reported
Tons: 0.02
Facility County: San Bernardino

Year: 2006
Gepaid: CAC002603392
Contact: LARRY HORN
Telephone: 9099870542
Mailing Name: Not reported
Mailing Address: 8940 BENSON AVE
Mailing City,St,Zip: MONTCLAIR, CA 91763
Gen County: Not reported
TSD EPA ID: CAD097030993
TSD County: Not reported
Waste Category: Other inorganic solid waste
Disposal Method: Not reported
Tons: 0.02
Facility County: San Bernardino

Year: 2006
Gepaid: CAC002603392
Contact: LARRY HORN
Telephone: 9099870542
Mailing Name: Not reported
Mailing Address: 8940 BENSON AVE
Mailing City,St,Zip: MONTCLAIR, CA 91763
Gen County: Not reported
TSD EPA ID: CAD097030993
TSD County: Not reported
Waste Category: Liquids with pH <= 2
Disposal Method: Not reported
Tons: 0.02
Facility County: San Bernardino

---

1 **RANDY CUSTOM PAINTS** **HAZNET** **S112912825**
8940 BENSON AVE **N/A**
MONTCLAIR, CA 91763

HAZNET:
Year: 2005
Gepaid: CAC002329793
Contact: SHANNON GRIEGO/CONSOLIDATED
Telephone: 9096256645
Mailing Name: Not reported
Mailing Address: 8940 BENSON AVE

Map ID	Site	Database(s)	EPA ID Number

RANDY CUSTOM PAINTS (Continued) **S112912825**

Mailing City,St,Zip: MONTCLAIR, CA 917630000
Gen County: Not reported
TSD EPA ID: CAD008302903
TSD County: Not reported
Waste Category: Unspecified solvent mixture
Disposal Method: Recycler
Tons: 0.29
Facility County: San Bernardino

Year: 2003
Gepaid: CAC002329793
Contact: SHANNON GRIEGO/CONSOLIDATED
Telephone: 9096256645
Mailing Name: Not reported
Mailing Address: 8940 BENSON AVE
Mailing City,St,Zip: MONTCLAIR, CA 917630000
Gen County: Not reported
TSD EPA ID: CAD008302903
TSD County: Not reported
Waste Category: Unspecified solvent mixture
Disposal Method: Not reported
Tons: 0.22
Facility County: San Bernardino

Year: 2003
Gepaid: CAC002329793
Contact: SHANNON GRIEGO/CONSOLIDATED
Telephone: 9096256645
Mailing Name: Not reported
Mailing Address: 8940 BENSON AVE
Mailing City,St,Zip: MONTCLAIR, CA 917630000
Gen County: Not reported
TSD EPA ID: CAD008302903
TSD County: Not reported
Waste Category: Unspecified solvent mixture
Disposal Method: Recycler
Tons: 0.2
Facility County: San Bernardino

Year: 2002
Gepaid: CAC002329793
Contact: SHANNON GRIEGO/CONSOLIDATED
Telephone: 9096256645
Mailing Name: Not reported
Mailing Address: 8940 BENSON AVE
Mailing City,St,Zip: MONTCLAIR, CA 917630000
Gen County: Not reported
TSD EPA ID: CAD008302903
TSD County: Not reported
Waste Category: Unspecified solvent mixture
Disposal Method: Recycler
Tons: 0.2
Facility County: San Bernardino

Year: 2001
Gepaid: CAC002329793
Contact: SHANNON GRIEGO/CONSOLIDATED

Map ID	Site	Database(s)	EPA ID Number

RANDY CUSTOM PAINTS (Continued) **S112912825**

Telephone: 9096256645
Mailing Name: Not reported
Mailing Address: 8940 BENSON AVE
Mailing City,St,Zip: MONTCLAIR, CA 917630000
Gen County: Not reported
TSD EPA ID: CAD008302903
TSD County: Not reported
Waste Category: Unspecified solvent mixture
Disposal Method: Recycler
Tons: 0.45
Facility County: San Bernardino

Click this hyperlink while viewing on your computer to access additional CA_HAZNET: detail in the EDR Site Report.

---

1 **C J PRINTING** **HAZNET** **S113063414**
8940 BENSON AVE **N/A**
MONTCLAIR, CA 91763

HAZNET:

Year: 2003
Gepaid: CAL000111621
Contact: CONNIE JACOBS (CHRIS)
Telephone: 9099496112
Mailing Name: Not reported
Mailing Address: 4650 ARROW HWY STE C1
Mailing City,St,Zip: MONTCLAIR, CA 917631215
Gen County: Not reported
TSD EPA ID: CAT080013352
TSD County: Not reported
Waste Category: Waste oil and mixed oil
Disposal Method: Recycler
Tons: 12.51
Facility County: San Bernardino

Year: 2002
Gepaid: CAL000111621
Contact: CONNIE JACOBS (CHRIS)
Telephone: 9099496112
Mailing Name: Not reported
Mailing Address: 4650 ARROW HWY STE C1
Mailing City,St,Zip: MONTCLAIR, CA 917631215
Gen County: Not reported
TSD EPA ID: CAT080013352
TSD County: Not reported
Waste Category: Waste oil and mixed oil
Disposal Method: Recycler
Tons: 8.34
Facility County: San Bernardino

Map ID	Site	Database(s)	EPA ID Number
1	**BCC PARTNERS** **8940 BENSON AVE STE A** **MONTCLAIR, CA 91763**	**HAZNET**	**S112842156** **N/A**

HAZNET:

Year:	1997
Gepaid:	CAC000743488
Contact:	BCC PARTNERS
Telephone:	0000000000
Mailing Name:	Not reported
Mailing Address:	5637 ARROW HWY STE F
Mailing City,St,Zip:	MONTCLAIR, CA 917630000
Gen County:	Not reported
TSD EPA ID:	CAD000088252
TSD County:	Not reported
Waste Category:	Liquids with halogenated organic compounds >= 1,000 Mg./L
Disposal Method:	Transfer Station
Tons:	.2085
Facility County:	San Bernardino

Map ID	Site	Database(s)	EPA ID Number
1	**AT&T MOBILITY MONTCLAIR #13812** **8966 BENSON AVE STE F** **MONTCLAIR, CA 91763**	**San Bern. Co. Permit**	**S106718377** **N/A**

San Bern. Co. Permit:

Region:	SAN BERNARDINO
Facility ID:	FA0008980
Owner:	NEW CINGULAR WIRELESS PCS, LLC
Permit Number:	PT0015927
Permit Category:	HAZMAT HANDLER - UNSTAFFED REMOTE FACILITY
Facility Status:	ACTIVE
Expiration Date:	08/31/2013

Map ID	Site	Database(s)	EPA ID Number
1	**PACIFIC FAUCET DESIGN INC** **8966-D BENSON AVE** **MONTCLAIR, CA 91763**	**HAZNET**	**S113024713** **N/A**

HAZNET:

Year:	1994
Gepaid:	CAL000008957
Contact:	Not reported
Telephone:	0000000000
Mailing Name:	Not reported
Mailing Address:	8966-A BENSON AVE
Mailing City,St,Zip:	MONTCLAIR, CA 917630000
Gen County:	Not reported
TSD EPA ID:	CAT000613893
TSD County:	Not reported
Waste Category:	Oxygenated solvents (acetone, butanol, ethyl acetate, etc.)
Disposal Method:	Transfer Station
Tons:	.1400
Facility County:	San Bernardino

Year:	1993
Gepaid:	CAL000008957
Contact:	Not reported
Telephone:	0000000000
Mailing Name:	Not reported

Map ID	Site	Database(s)	EPA ID Number

PACIFIC FAUCET DESIGN INC (Continued) **S113024713**

Mailing Address: 8966-A BENSON AVE
Mailing City,St,Zip: MONTCLAIR, CA 917630000
Gen County: Not reported
TSD EPA ID: CAT000613893
TSD County: Not reported
Waste Category: Oxygenated solvents (acetone, butanol, ethyl acetate, etc.)
Disposal Method: Transfer Station
Tons: 0.14849999999
Facility County: San Bernardino

---

1 **PACIFIC FAUCETS** **RCRA-SQG** **1000820479**
8966 BENSON UNIT D **CAD983665175**
MONTCLAIR, CA 91763

RCRA-SQG:
Date form received by agency: 04/13/1993
Facility name: PACIFIC FAUCETS
Facility address: 8966 BENSON UNIT D
MONTCLAIR, CA 91763
EPA ID: CAD983665175
Mailing address: BENSON UNIT D
MONTCLAIR, CA 91763
Contact: JEFF KUCHENSKI
Contact address: 8966 BENSON UNIT D
MONTCLAIR, CA 91763
Contact country: US
Contact telephone: (714) 982-9281
Contact email: Not reported
EPA Region: 09
Classification: Small Small Quantity Generator
Description: Handler: generates more than 100 and less than 1000 kg of hazardous waste during any calendar month and accumulates less than 6000 kg of hazardous waste at any time; or generates 100 kg or less of hazardous waste during any calendar month, and accumulates more than 1000 kg of hazardous waste at any time

Owner/Operator Summary:
Owner/operator name: PACIFIC FAUCET DESIGN INC
Owner/operator address: 8966 BENSON UNIT A
MONTCLAIR, CA 91763
Owner/operator country: Not reported
Owner/operator telephone: (714) 982-9281
Legal status: Private
Owner/Operator Type: Owner
Owner/Op start date: Not reported
Owner/Op end date: Not reported

Handler Activities Summary:
U.S. importer of hazardous waste: No
Mixed waste (haz. and radioactive): No
Recycler of hazardous waste: No
Transporter of hazardous waste: No
Treater, storer or disposer of HW: No
Underground injection activity: No
On-site burner exemption: No
Furnace exemption: No
Used oil fuel burner: No

Map ID	Site	Database(s)	EPA ID Number

PACIFIC FAUCETS (Continued) **1000820479**

Used oil processor: No
User oil refiner: No
Used oil fuel marketer to burner: No
Used oil Specification marketer: No
Used oil transfer facility: No
Used oil transporter: No

Violation Status: No violations found

---

1 **PACIFIC FAUCETS** **RCRA-SQG** **1000143359**
8966 BENSON AVE UNIT A **CAD010691293**
MONTCLAIR, CA 91763

RCRA-SQG:
Date form received by agency: 02/01/1993
Facility name: PACIFIC FAUCETS
Facility address: 8966 BENSON AVE UNIT A
MONTCLAIR, CA 91763
EPA ID: CAD010691293
Contact: JEFF KUCHENSKI
Contact address: 8966 BENSON AVE UNIT A
MONTCLAIR, CA 91763
Contact country: US
Contact telephone: (714) 982-9281
Contact email: Not reported
EPA Region: 09
Classification: Small Small Quantity Generator
Description: Handler: generates more than 100 and less than 1000 kg of hazardous waste during any calendar month and accumulates less than 6000 kg of hazardous waste at any time; or generates 100 kg or less of hazardous waste during any calendar month, and accumulates more than 1000 kg of hazardous waste at any time

Owner/Operator Summary:
Owner/operator name: PACIFIC FAUCET DESIGN INC
Owner/operator address: 8966 BENSON UNIT A
MONTCLAIR, CA 91763
Owner/operator country: Not reported
Owner/operator telephone: (714) 982-9281
Legal status: Private
Owner/Operator Type: Owner
Owner/Op start date: Not reported
Owner/Op end date: Not reported

Owner/operator name: NOT REQUIRED
Owner/operator address: NOT REQUIRED
NOT REQUIRED, ME 99999
Owner/operator country: Not reported
Owner/operator telephone: (415) 555-1212
Legal status: Private
Owner/Operator Type: Operator
Owner/Op start date: Not reported
Owner/Op end date: Not reported

Handler Activities Summary:
U.S. importer of hazardous waste: No
Mixed waste (haz. and radioactive): No
Recycler of hazardous waste: No

Map ID	Site	Database(s)	EPA ID Number

PACIFIC FAUCETS (Continued) **1000143359**

Transporter of hazardous waste: No
Treater, storer or disposer of HW: No
Underground injection activity: No
On-site burner exemption: No
Furnace exemption: No
Used oil fuel burner: No
Used oil processor: No
User oil refiner: No
Used oil fuel marketer to burner: No
Used oil Specification marketer: No
Used oil transfer facility: No
Used oil transporter: No

Violation Status: No violations found

---

1 **XPEDX PAPER & GRAPHICS #823** **San Bern. Co. Permit** **S106718378**
9004 BENSON AVE **N/A**
MONTCLAIR, CA 91763

San Bern. Co. Permit:
Region: SAN BERNARDINO
Facility ID: FA0009345
Owner: XPEDX PAPER & GRAPHICS CORP
Permit Number: PT0016008
Permit Category: HAZMAT HANDLER 0-10 EMPLOYEES
Facility Status: INACTIVE
Expiration Date: 11/30/2009

---

1 **FOOLISH PLEASURE** **HAZNET** **S113033660**
9024 BENSON AVE **N/A**
MONTCLAIR, CA 91763

HAZNET:
Year: 2002
Gepaid: CAL000031621
Contact: INACTIVATED PER SURVEY 11/94
Telephone: --
Mailing Name: Not reported
Mailing Address: 9024 BENSON AVE
Mailing City,St,Zip: MONTCLAIR, CA 917630000
Gen County: Not reported
TSD EPA ID: CAD009452657
TSD County: Not reported
Waste Category: Aqueous solution with total organic residues less than 10 percent
Disposal Method: Recycler
Tons: 0.2
Facility County: San Bernardino

Map ID	Site	Database(s)	EPA ID Number
1	**THREADED FASTENER ENGINERING** **9024 BENSON AVE** **MONTCLAIR, CA 91763**	**HAZNET**	**S113099785** **N/A**

HAZNET:

Year:	2007
Gepaid:	CAL000190287
Contact:	STEVE SINGER
Telephone:	9099029755
Mailing Name:	Not reported
Mailing Address:	9024 BENSON AVE
Mailing City,St,Zip:	MONTCLAIR, CA 917630000
Gen County:	Not reported
TSD EPA ID:	CAT080013352
TSD County:	Not reported
Waste Category:	Waste oil and mixed oil
Disposal Method:	Other Recovery Of Reclamation For Reuse Including Acid Regeneration, Organics Recovery Ect
Tons:	0.72
Facility County:	San Bernardino

Year:	2007
Gepaid:	CAL000190287
Contact:	STEVE SINGER
Telephone:	9099029755
Mailing Name:	Not reported
Mailing Address:	9024 BENSON AVE
Mailing City,St,Zip:	MONTCLAIR, CA 917630000
Gen County:	Not reported
TSD EPA ID:	AZR000501510
TSD County:	Not reported
Waste Category:	Other organic solids
Disposal Method:	Storage, Bulking, And/Or Transfer Off Site--No Treatment/Reovery (H010-H129) Or (H131-H135)
Tons:	1.35
Facility County:	San Bernardino

Year:	2006
Gepaid:	CAL000190287
Contact:	STEVE SINGER
Telephone:	9099029755
Mailing Name:	Not reported
Mailing Address:	9024 BENSON AVE
Mailing City,St,Zip:	MONTCLAIR, CA 917630000
Gen County:	Not reported
TSD EPA ID:	AZR000501510
TSD County:	Not reported
Waste Category:	Waste oil and mixed oil
Disposal Method:	Transfer Station
Tons:	2.08
Facility County:	San Bernardino

Map ID	Site	Database(s)	EPA ID Number
1	**THREADED FASTNER ENGINEER** **9024 BENSON AVE** **MONTCLAIR, CA 91763**	**San Bern. Co. Permit**	**S108756583** **N/A**

San Bern. Co. Permit:

Region:	SAN BERNARDINO
Facility ID:	FA0006683
Owner:	THREADED FASTNER ENGINEER
Permit Number:	PT0009627
Permit Category:	SPECIAL HANDLER
Facility Status:	INACTIVE
Expiration Date:	05/31/2008

4	**EXPO POWER SYSTEMS INC** **5534 OLIVE ST** **MONTCLAIR, CA 91763**	**HAZNET**	**S112959765** **N/A**

HAZNET:

Year:	2007
Gepaid:	CAC002613953
Contact:	MAGGIE MATUS/PURCHASING
Telephone:	8002069884
Mailing Name:	Not reported
Mailing Address:	5534 OLIVE ST
Mailing City,St,Zip:	MONTCLAIR, CA 91763
Gen County:	Not reported
TSD EPA ID:	NVT330010000
TSD County:	Not reported
Waste Category:	Off-specification, aged or surplus organics
Disposal Method:	Landfill Or Surface Impoundment That Will Be Closed As Landfill(To Include On-Site Treatment And/Or Stabilization)
Tons:	0.3
Facility County:	San Bernardino

4	**INTERNATIONAL RIGHT WAY PRODUCTS LLC** **5536 OLIVE ST** **MONTCLAIR, CA 91763**	**HAZNET**	**S112965276** **N/A**

HAZNET:

Year:	2007
Gepaid:	CAC002622748
Contact:	DAVE OCONNOR
Telephone:	9099858300
Mailing Name:	Not reported
Mailing Address:	5536 OLIVE ST
Mailing City,St,Zip:	MONTCLAIR, CA 917631649
Gen County:	Not reported
TSD EPA ID:	AZR000501510
TSD County:	Not reported
Waste Category:	Other organic solids
Disposal Method:	Storage, Bulking, And/Or Transfer Off Site--No Treatment/Reovery (H010-H129) Or (H131-H135)
Tons:	0.03
Facility County:	San Bernardino

Map ID	Site	Database(s)	EPA ID Number
5	**R&R FOOD CO.** **5450 OLIVE ST** **MONTCLAIR, CA 91763**	**SWEEPS UST**	**U001570210** **N/A**

SWEEPS UST:

Status:	Active
Comp Number:	5724
Number:	9
Board Of Equalization:	Not reported
Referral Date:	09-03-91
Action Date:	09-03-91
Created Date:	02-29-88
Tank Status:	A
Owner Tank Id:	1
Swrcb Tank Id:	36-000-005724-000001
Actv Date:	08-24-88
Capacity:	1000
Tank Use:	M.V. FUEL
Stg:	P
Content:	REG UNLEADED
Number Of Tanks:	1

Map ID	Site	Database(s)	EPA ID Number
5	**LINDA NAGEL** **5445 OLIVE** **MONTCLAIR, CA 91763**	**HAZNET**	**S112923686** **N/A**

HAZNET:

Year:	2002
Gepaid:	CAC002554601
Contact:	LINDA NAGEL
Telephone:	9099876686
Mailing Name:	Not reported
Mailing Address:	8310 BELLA VISTA RD
Mailing City,St,Zip:	ALTA LOMA, CA 91701
Gen County:	Not reported
TSD EPA ID:	CAD097030993
TSD County:	Not reported
Waste Category:	Liquids with pH <= 2
Disposal Method:	Not reported
Tons:	0.25
Facility County:	San Bernardino

Map ID	Site	Database(s)	EPA ID Number
7	**HUNTER MOLD & MFG INC** **9000 DEL MAR** **MONTCLAIR, CA 91763**	**HAZNET**	**S113024061** **N/A**

HAZNET:

Year:	2001
Gepaid:	CAL000006809
Contact:	DAVID A BRESSON PRESIDENT
Telephone:	9099466638
Mailing Name:	Not reported
Mailing Address:	PO BOX 250012
Mailing City,St,Zip:	LOS ANGELES, CA 900250648
Gen County:	Not reported
TSD EPA ID:	CAD099452708
TSD County:	Not reported
Waste Category:	Waste oil and mixed oil

Map ID	Site	Database(s)	EPA ID Number

HUNTER MOLD & MFG INC (Continued) **S113024061**

Disposal Method: Recycler
Tons: 0.47
Facility County: San Bernardino

Year: 2000
Gepaid: CAL000006809
Contact: DAVID A BRESSON PRESIDENT
Telephone: 9099466638
Mailing Name: Not reported
Mailing Address: PO BOX 250012
Mailing City,St,Zip: LOS ANGELES, CA 900250648
Gen County: Not reported
TSD EPA ID: CAD099452708
TSD County: Not reported
Waste Category: Waste oil and mixed oil
Disposal Method: Recycler
Tons: 0.45
Facility County: San Bernardino

Year: 2000
Gepaid: CAL000006809
Contact: DAVID A BRESSON PRESIDENT
Telephone: 9099466638
Mailing Name: Not reported
Mailing Address: PO BOX 250012
Mailing City,St,Zip: LOS ANGELES, CA 900250648
Gen County: Not reported
TSD EPA ID: CAD099452708
TSD County: Not reported
Waste Category: Unspecified oil-containing waste
Disposal Method: Recycler
Tons: 0.2
Facility County: San Bernardino

---

7 **HUNTER MOLD & MFG INC** **San Bern. Co. Permit** **S104767044**
9000 DEL MAR AVE **N/A**
MONTCLAIR, CA 91763

San Bern. Co. Permit:
Region: SAN BERNARDINO
Facility ID: FA0003884
Owner: HUNTER MOLD & MFG. INC.
Permit Number: PT0001572
Permit Category: SPECIAL HANDLER
Facility Status: INACTIVE
Expiration Date: 11/30/2001

Region: SAN BERNARDINO
Facility ID: FA0003884
Owner: HUNTER MOLD & MFG. INC.
Permit Number: PT0001573
Permit Category: SPECIAL GENERATOR
Facility Status: INACTIVE
Expiration Date: 11/30/2001

Map ID	Site	Database(s)	EPA ID Number
12	**MONTGOMERY WARD AUTO EXPRESS #2235** **9050 CENTRAL AVE** **MONTCLAIR, CA 91763**	**HAZNET**	**S113032102** **N/A**

HAZNET:

Year:	2000
Gepaid:	CAL000028375
Contact:	VINCE WRIGHT
Telephone:	9096259561
Mailing Name:	Not reported
Mailing Address:	MONTGOMERY WARD PLAZA 8C
Mailing City,St,Zip:	CHICAGO, IL 606710000
Gen County:	Not reported
TSD EPA ID:	CAT000613927
TSD County:	Not reported
Waste Category:	Aqueous solution with total organic residues less than 10 percent
Disposal Method:	Transfer Station
Tons:	0.06
Facility County:	San Bernardino

Year:	1998
Gepaid:	CAL000028375
Contact:	MONTGOMERY WARDS
Telephone:	3124673644
Mailing Name:	Not reported
Mailing Address:	MONTGOMERY WARD PLAZA 8C
Mailing City,St,Zip:	CHICAGO, IL 606710000
Gen County:	Not reported
TSD EPA ID:	CAD099452708
TSD County:	Not reported
Waste Category:	Oil/water separation sludge
Disposal Method:	Transfer Station
Tons:	8.3400
Facility County:	San Bernardino

Year:	1997
Gepaid:	CAL000028375
Contact:	MONTGOMERY WARDS
Telephone:	3124673644
Mailing Name:	Not reported
Mailing Address:	MONTGOMERY WARD PLAZA 8C
Mailing City,St,Zip:	CHICAGO, IL 606710000
Gen County:	Not reported
TSD EPA ID:	CAT080013352
TSD County:	Not reported
Waste Category:	Waste oil and mixed oil
Disposal Method:	Recycler
Tons:	1.0008
Facility County:	San Bernardino

Year:	1996
Gepaid:	CAL000028375
Contact:	MONTGOMERY WARDS
Telephone:	3124673644
Mailing Name:	Not reported
Mailing Address:	MONTGOMERY WARD PLAZA 8C
Mailing City,St,Zip:	CHICAGO, IL 606710000
Gen County:	Not reported
TSD EPA ID:	CAD093459485

Map ID	Site	Database(s)	EPA ID Number

MONTGOMERY WARD AUTO EXPRESS #2235 (Continued) **S113032102**

TSD County: Not reported
Waste Category: Unspecified solvent mixture
Disposal Method: Transfer Station
Tons: .0332
Facility County: San Bernardino

Year: 1995
Gepaid: CAL000028375
Contact: MONTGOMERY WARDS
Telephone: 3124673644
Mailing Name: Not reported
Mailing Address: MONTGOMERY WARD PLAZA 8C
Mailing City,St,Zip: CHICAGO, IL 606710000
Gen County: Not reported
TSD EPA ID: CAD093459485
TSD County: Not reported
Waste Category: Unspecified solvent mixture
Disposal Method: Transfer Station
Tons: .0664
Facility County: San Bernardino

Click this hyperlink while viewing on your computer to access additional CA_HAZNET: detail in the EDR Site Report.

---

12 **TARGET #1423** **HAZNET** **S113175792**
9050 CENTRAL AVE **N/A**
MONTCLAIR, CA 91763

HAZNET:
Year: 2011
Gepaid: CAR000095265
Contact: Corporate Complaince
Telephone: 8005872228
Mailing Name: Not reported
Mailing Address: PO BOX 111
Mailing City,St,Zip: MINNEAPOLIS, MN 554400111
Gen County: Not reported
TSD EPA ID: AZD982434185
TSD County: Not reported
Waste Category: Not reported
Disposal Method: Other Treatment
Tons: 0.132
Facility County: San Bernardino

Year: 2011
Gepaid: CAR000095265
Contact: Corporate Complaince
Telephone: 8005872228
Mailing Name: Not reported
Mailing Address: PO BOX 111
Mailing City,St,Zip: MINNEAPOLIS, MN 554400111
Gen County: Not reported
TSD EPA ID: AZD081705402
TSD County: Not reported
Waste Category: Off-specification, aged or surplus organics
Disposal Method: Storage, Bulking, And/Or Transfer Off Site--No Treatment/Reovery (H010-H129) Or (H131-H135)
Tons: 0.223

Map ID	Site	Database(s)	EPA ID Number

TARGET #1423 (Continued) **S113175792**

Facility County: San Bernardino

Year: 2011
Gepaid: CAR000095265
Contact: Corporate Complaince
Telephone: 8005872228
Mailing Name: Not reported
Mailing Address: PO BOX 111
Mailing City,St,Zip: MINNEAPOLIS, MN 554400111
Gen County: Not reported
TSD EPA ID: AZD081705402
TSD County: Not reported
Waste Category: Off-specification, aged or surplus organics
Disposal Method: Storage, Bulking, And/Or Transfer Off Site--No Treatment/Reovery (H010-H129) Or (H131-H135)
Tons: 0.223
Facility County: San Bernardino

Year: 2011
Gepaid: CAR000095265
Contact: Corporate Complaince
Telephone: 8005872228
Mailing Name: Not reported
Mailing Address: PO BOX 111
Mailing City,St,Zip: MINNEAPOLIS, MN 554400111
Gen County: Not reported
TSD EPA ID: AZD982434185
TSD County: Not reported
Waste Category: Not reported
Disposal Method: Other Treatment
Tons: 0.132
Facility County: San Bernardino

Year: 2010
Gepaid: CAR000095265
Contact: USER
Telephone: 8005872228
Mailing Name: Not reported
Mailing Address: PO BOX 111
Mailing City,St,Zip: MINNEAPOLIS, MN 554400111
Gen County: Not reported
TSD EPA ID: AZD081705402
TSD County: Not reported
Waste Category: Off-specification, aged or surplus inorganics
Disposal Method: Storage, Bulking, And/Or Transfer Off Site--No Treatment/Reovery (H010-H129) Or (H131-H135)
Tons: 0.022
Facility County: San Bernardino

Click this hyperlink while viewing on your computer to access
25 additional CA_HAZNET: record(s) in the EDR Site Report.

Map ID	Site	Database(s)	EPA ID Number

12 **QUALEX, INC** **San Bern. Co. Permit** **U001570203**
9050 CENTRAL AVE **N/A**
MONTCLAIR, CA 91763

San Bern. Co. Permit:
Region: SAN BERNARDINO
Facility ID: FA0008043
Owner: QUALEX INC
Permit Number: PT0014245
Permit Category: SPECIAL GENERATOR
Facility Status: INACTIVE
Expiration Date: 03/31/2006

---

12 **TARGET #1423** **RCRA-LQG** **1004677272**
9052 CENTRAL AVE **CAR000095265**
MONTCLAIR, CA 91763

RCRA-LQG:
Date form received by agency: 06/24/2010
Facility name: TARGET #1423
Facility address: 9052 CENTRAL AVE
MONTCLAIR, CA 91763
EPA ID: CAR000095265
Mailing address: P.O. BOX 111
MINNEAPOLIS, MN 55440
Contact: JANNA ADAIR-POTTS
Contact address: P.O. BOX 111
MINNEAPOLIS, MN 55440
Contact country: US
Contact telephone: (800) 587-2228
Contact email: CORPORATE.COMPLIANCE@TARGET.COM
EPA Region: 09
Classification: Large Quantity Generator
Description: Handler: generates 1,000 kg or more of hazardous waste during any calendar month; or generates more than 1 kg of acutely hazardous waste during any calendar month; or generates more than 100 kg of any residue or contaminated soil, waste or other debris resulting from the cleanup of a spill, into or on any land or water, of acutely hazardous waste during any calendar month; or generates 1 kg or less of acutely hazardous waste during any calendar month, and accumulates more than 1 kg of acutely hazardous waste at any time; or generates 100 kg or less of any residue or contaminated soil, waste or other debris resulting from the cleanup of a spill, into or on any land or water, of acutely hazardous waste during any calendar month, and accumulates more than 100 kg of that material at any time

Owner/Operator Summary:
Owner/operator name: TARGET COPORATION
Owner/operator address: 1000 NICOLLET MALL
MINNEAPOLIS, MN 55403
Owner/operator country: US
Owner/operator telephone: (800) 587-2228
Legal status: Private
Owner/Operator Type: Owner
Owner/Op start date: 07/24/2002
Owner/Op end date: Not reported

Owner/operator name: TARGET CORPORATION
Owner/operator address: Not reported

Map ID	Site	Database(s)	EPA ID Number

TARGET #1423 (Continued) **1004677272**

Not reported
Owner/operator country: Not reported
Owner/operator telephone: Not reported
Legal status: Private
Owner/Operator Type: Operator
Owner/Op start date: 07/24/2002
Owner/Op end date: Not reported

Owner/operator name: TARGET CORPORATION
Owner/operator address: 1000 NICOLLET MALL
MINNEAPOLIS, MN 55403
Owner/operator country: Not reported
Owner/operator telephone: (612) 761-1417
Legal status: Private
Owner/Operator Type: Owner
Owner/Op start date: Not reported
Owner/Op end date: Not reported

Handler Activities Summary:
U.S. importer of hazardous waste: No
Mixed waste (haz. and radioactive): No
Recycler of hazardous waste: No
Transporter of hazardous waste: No
Treater, storer or disposer of HW: No
Underground injection activity: No
On-site burner exemption: No
Furnace exemption: No
Used oil fuel burner: No
Used oil processor: No
User oil refiner: No
Used oil fuel marketer to burner: No
Used oil Specification marketer: No
Used oil transfer facility: No
Used oil transporter: No

Historical Generators:
Date form received by agency: 04/18/2001
Facility name: TARGET #1423
Site name: TARGET
Classification: Small Quantity Generator

Hazardous Waste Summary:
Waste code: 123
Waste name: 123

Waste code: 141
Waste name: 141

Waste code: 214
Waste name: 214

Waste code: 291
Waste name: 291

Waste code: 311
Waste name: 311

Map ID	Site	Database(s)	EPA ID Number

TARGET #1423 (Continued) **1004677272**

Waste code: 331
Waste name: 331

Waste code: 791
Waste name: 791

Waste code: D001
Waste name: IGNITABLE HAZARDOUS WASTES ARE THOSE WASTES WHICH HAVE A FLASHPOINT OF LESS THAN 140 DEGREES FAHRENHEIT AS DETERMINED BY A PENSKY-MARTENS CLOSED CUP FLASH POINT TESTER. ANOTHER METHOD OF DETERMINING THE FLASH POINT OF A WASTE IS TO REVIEW THE MATERIAL SAFETY DATA SHEET, WHICH CAN BE OBTAINED FROM THE MANUFACTURER OR DISTRIBUTOR OF THE MATERIAL. LACQUER THINNER IS AN EXAMPLE OF A COMMONLY USED SOLVENT WHICH WOULD BE CONSIDERED AS IGNITABLE HAZARDOUS WASTE.

Waste code: D002
Waste name: A WASTE WHICH HAS A PH OF LESS THAN 2 OR GREATER THAN 12.5 IS CONSIDERED TO BE A CORROSIVE HAZARDOUS WASTE. SODIUM HYDROXIDE, A CAUSTIC SOLUTION WITH A HIGH PH, IS OFTEN USED BY INDUSTRIES TO CLEAN OR DEGREASE PARTS. HYDROCHLORIC ACID, A SOLUTION WITH A LOW PH, IS USED BY MANY INDUSTRIES TO CLEAN METAL PARTS PRIOR TO PAINTING. WHEN THESE CAUSTIC OR ACID SOLUTIONS BECOME CONTAMINATED AND MUST BE DISPOSED, THE WASTE WOULD BE A CORROSIVE HAZARDOUS WASTE.

Waste code: D008
Waste name: LEAD

Waste code: P001
Waste name: 2H-1-BENZOPYRAN-2-ONE, 4-HYDROXY-3-(3-OXO-1-PHENYLBUTYL)-, & SALTS, WHEN PRESENT AT CONCENTRATIONS GREATER THAN 0.3%

Waste code: P046
Waste name: BENZENEETHANAMINE, ALPHA,ALPHA-DIMETHYL-

Waste code: P075
Waste name: NICOTINE, & SALTS

Waste code: U240
Waste name: ACETIC ACID, (2,4-DICHLOROPHENOXY)-, SALTS & ESTERS

Waste code: D000
Waste name: Not Defined

Waste code: D001
Waste name: IGNITABLE HAZARDOUS WASTES ARE THOSE WASTES WHICH HAVE A FLASHPOINT OF LESS THAN 140 DEGREES FAHRENHEIT AS DETERMINED BY A PENSKY-MARTENS CLOSED CUP FLASH POINT TESTER. ANOTHER METHOD OF DETERMINING THE FLASH POINT OF A WASTE IS TO REVIEW THE MATERIAL SAFETY DATA SHEET, WHICH CAN BE OBTAINED FROM THE MANUFACTURER OR DISTRIBUTOR OF THE MATERIAL. LACQUER THINNER IS AN EXAMPLE OF A COMMONLY USED SOLVENT WHICH WOULD BE CONSIDERED AS IGNITABLE HAZARDOUS WASTE.

Waste code: D002
Waste name: A WASTE WHICH HAS A PH OF LESS THAN 2 OR GREATER THAN 12.5 IS CONSIDERED TO BE A CORROSIVE HAZARDOUS WASTE. SODIUM HYDROXIDE, A CAUSTIC SOLUTION WITH A HIGH PH, IS OFTEN USED BY INDUSTRIES TO CLEAN OR DEGREASE PARTS. HYDROCHLORIC ACID, A SOLUTION WITH A LOW PH, IS

Map ID	Site	Database(s)	EPA ID Number

TARGET #1423 (Continued) **1004677272**

USED BY MANY INDUSTRIES TO CLEAN METAL PARTS PRIOR TO PAINTING. WHEN THESE CAUSTIC OR ACID SOLUTIONS BECOME CONTAMINATED AND MUST BE DISPOSED, THE WASTE WOULD BE A CORROSIVE HAZARDOUS WASTE.

Waste code: D008
Waste name: LEAD

Violation Status: No violations found

---

12 **MONTGOMERY WARDS #2235** **HAZNET** **S113034777**
9050 CENTRAL AVENUE **N/A**
MONTCLAIR, CA 91783

HAZNET:

Year: 1996
Gepaid: CAL000033928
Contact: MONTGOMERY WARD & CO., INCORPO
Telephone: 3124673644
Mailing Name: Not reported
Mailing Address: PAYROLL TAX DEPT. 8-3
Mailing City,St,Zip: CHICAGO, IL 606100000
Gen County: Not reported
TSD EPA ID: CAD009452657
TSD County: Not reported
Waste Category: Unspecified organic liquid mixture
Disposal Method: Recycler
Tons: .1459
Facility County: San Bernardino

Year: 1996
Gepaid: CAL000033928
Contact: MONTGOMERY WARD & CO., INCORPO
Telephone: 3124673644
Mailing Name: Not reported
Mailing Address: PAYROLL TAX DEPT. 8-3
Mailing City,St,Zip: CHICAGO, IL 606100000
Gen County: Not reported
TSD EPA ID: CAT080013352
TSD County: Not reported
Waste Category: Oil/water separation sludge
Disposal Method: Recycler
Tons: 1.2510
Facility County: San Bernardino

Year: 1993
Gepaid: CAL000033928
Contact: MONTGOMERY WARD & CO., INCORPO
Telephone: 3124673644
Mailing Name: Not reported
Mailing Address: PAYROLL TAX DEPT. 8-3
Mailing City,St,Zip: CHICAGO, IL 606100000
Gen County: Not reported
TSD EPA ID: CAD009452657
TSD County: Not reported
Waste Category: Unspecified organic liquid mixture
Disposal Method: Recycler
Tons: 0.33360000000
Facility County: San Bernardino

Map ID	Site	Database(s)	EPA ID Number
12	**MONTGOMERY WARDS #2235** **9050 CENTRAL AVE** **MONTCLAIR, CA 91763**	**HAZNET**	**S113033125** **N/A**

HAZNET:

Year:	2000
Gepaid:	CAL000030320
Contact:	DAVID BAILEY
Telephone:	3124673644
Mailing Name:	Not reported
Mailing Address:	844 N LARRABEE ST
Mailing City,St,Zip:	CHICAGO, IL 606100000
Gen County:	Not reported
TSD EPA ID:	CAD044003556
TSD County:	Not reported
Waste Category:	Aqueous solution with total organic residues 10 percent or more
Disposal Method:	Transfer Station
Tons:	0.45
Facility County:	San Bernardino

Map ID	Site	Database(s)	EPA ID Number
12	**TARGET #1423** **9052 CENTRAL AVE** **MONTCLAIR, CA 91763**	**San Bern. Co. Permit**	**S108240269** **N/A**

San Bern. Co. Permit:

Region:	SAN BERNARDINO
Facility ID:	FA0010691
Owner:	TARGET CORPORATION
Permit Number:	PT0018200
Permit Category:	HAZARDOUS WASTE GENERATOR - 11-25 EMPLOYEES
Facility Status:	ACTIVE
Expiration Date:	12/31/2013

Region:	SAN BERNARDINO
Facility ID:	FA0010691
Owner:	TARGET CORPORATION
Permit Number:	PT0018201
Permit Category:	HAZMAT HANDLER 11-25 EMPLOYEES (W/GEN PRMT)
Facility Status:	ACTIVE
Expiration Date:	12/31/2013

Map ID	Site	Database(s)	EPA ID Number
12	**TARGET STORE #1423** **9052 CENTRAL AVE** **MONTCLAIR, CA 91763**	**HAZNET**	**S113803780** **N/A**

HAZNET:

Year:	2012
Gepaid:	CAR000219618
Contact:	USER
Telephone:	8005872228
Mailing Name:	Not reported
Mailing Address:	PO BOX 111
Mailing City,St,Zip:	MINNEAPOLIS, MN 554400111
Gen County:	San Bernardino
TSD EPA ID:	CAD008364432
TSD County:	Los Angeles
Waste Category:	Not reported
Disposal Method:	Storage, Bulking, And/Or Transfer Off Site--No Treatment/Reovery

Map ID	Site	Database(s)	EPA ID Number

TARGET STORE #1423 (Continued) **S113803780**

(H010-H129) Or (H131-H135)
Tons: 0.0625
Facility County: San Bernardino

Year: 2012
Gepaid: CAR000219618
Contact: USER
Telephone: 8005872228
Mailing Name: Not reported
Mailing Address: PO BOX 111
Mailing City,St,Zip: MINNEAPOLIS, MN 554400111
Gen County: San Bernardino
TSD EPA ID: WAD991281767
TSD County: 99
Waste Category: Not reported
Disposal Method: Storage, Bulking, And/Or Transfer Off Site--No Treatment/Reovery (H010-H129) Or (H131-H135)
Tons: 0.002
Facility County: San Bernardino

Year: 2012
Gepaid: CAR000219618
Contact: USER
Telephone: 8005872228
Mailing Name: Not reported
Mailing Address: PO BOX 111
Mailing City,St,Zip: MINNEAPOLIS, MN 554400111
Gen County: San Bernardino
TSD EPA ID: WAD991281767
TSD County: 99
Waste Category: Not reported
Disposal Method: Storage, Bulking, And/Or Transfer Off Site--No Treatment/Reovery (H010-H129) Or (H131-H135)
Tons: 0.005
Facility County: San Bernardino

Year: 2012
Gepaid: CAR000219618
Contact: USER
Telephone: 8005872228
Mailing Name: Not reported
Mailing Address: PO BOX 111
Mailing City,St,Zip: MINNEAPOLIS, MN 554400111
Gen County: San Bernardino
TSD EPA ID: NVD980895338
TSD County: 99
Waste Category: Not reported
Disposal Method: Storage, Bulking, And/Or Transfer Off Site--No Treatment/Reovery (H010-H129) Or (H131-H135)
Tons: 0.0115
Facility County: San Bernardino

Year: 2012
Gepaid: CAR000219618
Contact: USER
Telephone: 8005872228
Mailing Name: Not reported

Map ID	Site	Database(s)	EPA ID Number

TARGET STORE #1423 (Continued) **S113803780**

Mailing Address: PO BOX 111
Mailing City,St,Zip: MINNEAPOLIS, MN 554400111
Gen County: San Bernardino
TSD EPA ID: CAD008364432
TSD County: Los Angeles
Waste Category: Not reported
Disposal Method: Storage, Bulking, And/Or Transfer Off Site--No Treatment/Reovery (H010-H129) Or (H131-H135)
Tons: 0.0885
Facility County: San Bernardino

Click this hyperlink while viewing on your computer to access
9 additional CA_HAZNET: record(s) in the EDR Site Report.

---

12 **TARGET STORE NO 1423** **RCRA-SQG** **1014465481**
9052 CENTRAL AVE **CAR000219618**
MONTCLAIR, CA 91763

RCRA-SQG:
Date form received by agency: 04/11/2011
Facility name: TARGET STORE NO 1423
Facility address: 9052 CENTRAL AVE
MONTCLAIR, CA 91763
EPA ID: CAR000219618
Mailing address: PO BOX 111
MINNEAPOLIS, MN 55440-0111
Contact: MARK W SCHWARZE
Contact address: PO BOX 111
MINNEAPOLIS, MN 55440-0111
Contact country: US
Contact telephone: 800-587-2228
Contact email: CORPORATE.COMPLIANCE@TARGET.COM
EPA Region: 09
Classification: Small Small Quantity Generator
Description: Handler: generates more than 100 and less than 1000 kg of hazardous waste during any calendar month and accumulates less than 6000 kg of hazardous waste at any time; or generates 100 kg or less of hazardous waste during any calendar month, and accumulates more than 1000 kg of hazardous waste at any time

Owner/Operator Summary:
Owner/operator name: TARGET CORP
Owner/operator address: PO BOX 111
MINNEAPOLIS, MN 55440
Owner/operator country: US
Owner/operator telephone: 800-587-2228
Legal status: Private
Owner/Operator Type: Owner
Owner/Op start date: 07/24/2002
Owner/Op end date: Not reported

Owner/operator name: TARGET CORP
Owner/operator address: Not reported
Not reported
Owner/operator country: US
Owner/operator telephone: Not reported
Legal status: Private

Map ID	Site	Database(s)	EPA ID Number

TARGET STORE NO 1423 (Continued) **1014465481**

Owner/Operator Type: Operator
Owner/Op start date: 07/24/2002
Owner/Op end date: Not reported

Handler Activities Summary:
U.S. importer of hazardous waste: No
Mixed waste (haz. and radioactive): No
Recycler of hazardous waste: No
Transporter of hazardous waste: No
Treater, storer or disposer of HW: No
Underground injection activity: No
On-site burner exemption: No
Furnace exemption: No
Used oil fuel burner: No
Used oil processor: No
User oil refiner: No
Used oil fuel marketer to burner: No
Used oil Specification marketer: No
Used oil transfer facility: No
Used oil transporter: No

Hazardous Waste Summary:
Waste code: D001
Waste name: IGNITABLE HAZARDOUS WASTES ARE THOSE WASTES WHICH HAVE A FLASHPOINT OF LESS THAN 140 DEGREES FAHRENHEIT AS DETERMINED BY A PENSKY-MARTENS CLOSED CUP FLASH POINT TESTER. ANOTHER METHOD OF DETERMINING THE FLASH POINT OF A WASTE IS TO REVIEW THE MATERIAL SAFETY DATA SHEET, WHICH CAN BE OBTAINED FROM THE MANUFACTURER OR DISTRIBUTOR OF THE MATERIAL. LACQUER THINNER IS AN EXAMPLE OF A COMMONLY USED SOLVENT WHICH WOULD BE CONSIDERED AS IGNITABLE HAZARDOUS WASTE.

Waste code: D002
Waste name: A WASTE WHICH HAS A PH OF LESS THAN 2 OR GREATER THAN 12.5 IS CONSIDERED TO BE A CORROSIVE HAZARDOUS WASTE. SODIUM HYDROXIDE, A CAUSTIC SOLUTION WITH A HIGH PH, IS OFTEN USED BY INDUSTRIES TO CLEAN OR DEGREASE PARTS. HYDROCHLORIC ACID, A SOLUTION WITH A LOW PH, IS USED BY MANY INDUSTRIES TO CLEAN METAL PARTS PRIOR TO PAINTING. WHEN THESE CAUSTIC OR ACID SOLUTIONS BECOME CONTAMINATED AND MUST BE DISPOSED, THE WASTE WOULD BE A CORROSIVE HAZARDOUS WASTE.

Waste code: D005
Waste name: BARIUM

Waste code: D008
Waste name: LEAD

Waste code: D009
Waste name: MERCURY

Waste code: D011
Waste name: SILVER

Waste code: D016
Waste name: 2,4-D

Waste code: P001

Map ID	Site	Database(s)	EPA ID Number

TARGET STORE NO 1423 (Continued) **1014465481**

Waste name: 2H-1-BENZOPYRAN-2-ONE, 4-HYDROXY-3-(3-OXO-1-PHENYLBUTYL)-, & SALTS, WHEN PRESENT AT CONCENTRATIONS GREATER THAN 0.3%

Waste code: P046
Waste name: BENZENEETHANAMINE, ALPHA,ALPHA-DIMETHYL-

Waste code: P075
Waste name: NICOTINE, & SALTS

Violation Status: No violations found

---

13 **MONTCLAIR WOOD CORP** **HAZNET** **S112899388**
9051 DEL MAR AVE **N/A**
MONTCLAIR, CA 91763

HAZNET:

Year:	2001
Gepaid:	CAC002130376
Contact:	JON GRAEY
Telephone:	9099850302
Mailing Name:	Not reported
Mailing Address:	9051 DEL MAR AVE
Mailing City,St,Zip:	MONTCLAIR, CA 917630000
Gen County:	Not reported
TSD EPA ID:	AZD980892731
TSD County:	Not reported
Waste Category:	Other organic solids
Disposal Method:	Treatment, Incineration
Tons:	0.15
Facility County:	San Bernardino

Year:	1999
Gepaid:	CAC002130376
Contact:	MONTCLAIR WOOD CORP
Telephone:	9099850302
Mailing Name:	Not reported
Mailing Address:	9051 DEL MAR AVE
Mailing City,St,Zip:	MONTCLAIR, CA 917630000
Gen County:	Not reported
TSD EPA ID:	CAD008302903
TSD County:	Not reported
Waste Category:	Other organic solids
Disposal Method:	Recycler
Tons:	.2500
Facility County:	San Bernardino

---

13 **MONTCLAIR WOOD CORP** **WDS** **S104570095**
9051 DEL MAR AVE **San Bern. Co. Permit** **N/A**
MONTCLAIR, CA 91763

CA WDS:

Facility ID:	Santa Ana River 36I018272
Facility Type:	Industrial - Facility that treats and/or disposes of liquid or semisolid wastes from any servicing, producing, manufacturing or processing operation of whatever nature, including mining, gravel washing, geothermal operations, air conditioning, ship building and repairing, oil production, storage and disposal operations, water

Map ID	Site	Database(s)	EPA ID Number

MONTCLAIR WOOD CORP (Continued) **S104570095**

pumping.
Facility Status: Active - Any facility with a continuous or seasonal discharge that is under Waste Discharge Requirements.
NPDES Number: CAS000001 The 1st 2 characters designate the state. The remaining 7 are assigned by the Regional Board
Subregion: 8
Facility Telephone: 9099850302
Facility Contact: John S Grey
Agency Name: MONTCLAIR WOOD CORP
Agency Address: 9051 Del Mar Ave
Agency City,St,Zip: Montclair 917631628
Agency Contact: John S Grey
Agency Telephone: 9099850302
Agency Type: ?
SIC Code: 0
SIC Code 2: Not reported
Primary Waste: Not reported
Primary Waste Type: Not reported
Secondary Waste: Not reported
Secondary Waste Type: Not reported
Design Flow: 0
Baseline Flow: 0
Reclamation: Not reported
POTW: Not reported
Treat To Water: Minor Threat to Water Quality. A violation of a regional board order should cause a relatively minor impairment of beneficial uses compared to a major or minor threat. Not: All nurds without a TTWQ will be considered a minor threat to water quality unless coded at a higher Level. A Zero (0) may be used to code those NURDS that are found to represent no threat to water quality.
Complexity: Category C - Facilities having no waste treatment systems, such as cooling water dischargers or thosewho must comply through best management practices, facilities with passive waste treatment and disposal systems, such as septic systems with subsurface disposal, or dischargers having waste storage systems with land disposal such as dairy waste ponds.

San Bern. Co. Permit:
Region: SAN BERNARDINO
Facility ID: FA0004833
Owner: MONTCLAIR WOOD
Permit Number: PT0007543
Permit Category: HAZMAT HANDLER 0-10 EMPLOYEES
Facility Status: INACTIVE
Expiration Date: 05/31/2014

---

17 **MONTCLAIR PLAZA LLC** **HAZNET** **S113777859**
5182 N PLAZA LN **N/A**
MONTCLAIR, CA 91763

HAZNET:
Year: 2012
Gepaid: CAC002691290
Contact: DALE COOPER
Telephone: 9096262501
Mailing Name: Not reported
Mailing Address: 5060 MONTCLAIR PLAZA LN

Map ID	Site	Database(s)	EPA ID Number

MONTCLAIR PLAZA LLC (Continued) **S113777859**

Mailing City,St,Zip: MONTCLAIR, CA 91763
Gen County: San Bernardino
TSD EPA ID: CAD009007626
TSD County: Los Angeles
Waste Category: Not reported
Disposal Method: Landfill Or Surface Impoundment That Will Be Closed As Landfill(To Include On-Site Treatment And/Or Stabilization)
Tons: 1.6
Facility County: San Bernardino

---

17 **MONTCLAIR PLAZA CLEANERS** **HAZNET** **S113028428**
5144 N PLAZA LN **N/A**
MONTCLAIR, CA 91763

HAZNET:
Year: 2005
Gepaid: CAL000019305
Contact: STELLA JEON
Telephone: 9096246532
Mailing Name: Not reported
Mailing Address: 9477 CENTRAL AVE
Mailing City,St,Zip: MONTCLAIR, CA 917630000
Gen County: Not reported
TSD EPA ID: NVR000076158
TSD County: Not reported
Waste Category: Aqueous solution with total organic residues less than 10 percent
Disposal Method: Not reported
Tons: Not reported
Facility County: San Bernardino

Year: 2005
Gepaid: CAL000019305
Contact: STELLA JEON
Telephone: 9096246532
Mailing Name: Not reported
Mailing Address: 9477 CENTRAL AVE
Mailing City,St,Zip: MONTCLAIR, CA 917630000
Gen County: Not reported
TSD EPA ID: NVR000076158
TSD County: Not reported
Waste Category: Halogenated solvents (chloroforms, methyl chloride, perchloroethylene, etc)
Disposal Method: Invalid Code
Tons: 0.22
Facility County: San Bernardino

Year: 2005
Gepaid: CAL000019305
Contact: STELLA JEON
Telephone: 9096246532
Mailing Name: Not reported
Mailing Address: 9477 CENTRAL AVE
Mailing City,St,Zip: MONTCLAIR, CA 917630000
Gen County: Not reported
TSD EPA ID: NVR000076158
TSD County: Not reported
Waste Category: Not reported
Disposal Method: Not reported

Map ID	Site	Database(s)	EPA ID Number

MONTCLAIR PLAZA CLEANERS (Continued) **S113028428**

Tons: Not reported
Facility County: San Bernardino

Year: 1998
Gepaid: CAL000019305
Contact: DAMI CHO
Telephone: 9096246532
Mailing Name: Not reported
Mailing Address: 9477 CENTRAL AVE
Mailing City,St,Zip: MONTCLAIR, CA 917630000
Gen County: Not reported
TSD EPA ID: CAD981375983
TSD County: Not reported
Waste Category: Liquids with halogenated organic compounds >= 1,000 Mg./L
Disposal Method: Not reported
Tons: .0000
Facility County: San Bernardino

Year: 1998
Gepaid: CAL000019305
Contact: DAMI CHO
Telephone: 9096246532
Mailing Name: Not reported
Mailing Address: 9477 CENTRAL AVE
Mailing City,St,Zip: MONTCLAIR, CA 917630000
Gen County: Not reported
TSD EPA ID: CAD981375983
TSD County: Not reported
Waste Category: Liquids with halogenated organic compounds >= 1,000 Mg./L
Disposal Method: Recycler
Tons: .1125
Facility County: San Bernardino

Click this hyperlink while viewing on your computer to access
4 additional CA_HAZNET: record(s) in the EDR Site Report.

---

25 **CANYON CLUB APARTMENTS** **HAZNET** **S113096842**
1539 W 7TH ST **N/A**
UPLAND, CA 91786

HAZNET:
Year: 2000
Gepaid: CAL000182570
Contact: RISK MANAGEMENT ENVT'L COORD
Telephone: 9498626465
Mailing Name: Not reported
Mailing Address: 225 W WASHINGTON ST STE 1640
Mailing City,St,Zip: CHICAGO, IL 606069528
Gen County: Not reported
TSD EPA ID: CAD028409019
TSD County: Not reported
Waste Category: Unspecified organic liquid mixture
Disposal Method: Transfer Station
Tons: 0.05
Facility County: San Bernardino

Year: 2000
Gepaid: CAL000182570

Map ID	Site	Database(s)	EPA ID Number

CANYON CLUB APARTMENTS (Continued) **S113096842**

Contact:	RISK MANAGEMENT ENVT'L COORD
Telephone:	9498626465
Mailing Name:	Not reported
Mailing Address:	225 W WASHINGTON ST STE 1640
Mailing City,St,Zip:	CHICAGO, IL 606069528
Gen County:	Not reported
TSD EPA ID:	CAD028409019
TSD County:	Not reported
Waste Category:	Latex waste
Disposal Method:	Transfer Station
Tons:	0.22
Facility County:	San Bernardino

---

25 **CANYON CLUB APARTMENTS** **HAZNET** **S112983957**
1539 W 7TH ST BLDG 7 **N/A**
UPLAND, CA 91786

HAZNET:

Year:	2011
Gepaid:	CAC002663470
Contact:	JUDY VICK
Telephone:	9099419866
Mailing Name:	Not reported
Mailing Address:	8247 WHITE OAK AVE
Mailing City,St,Zip:	RANCHO CUCAMONGA, CA 91730
Gen County:	Not reported
TSD EPA ID:	AZC950823111
TSD County:	Not reported
Waste Category:	Asbestos containing waste
Disposal Method:	Landfill Or Surface Impoundment That Will Be Closed As Landfill(To Include On-Site Treatment And/Or Stabilization)
Tons:	4
Facility County:	San Bernardino

Year:	2011
Gepaid:	CAC002663470
Contact:	JUDY VICK
Telephone:	9099419866
Mailing Name:	Not reported
Mailing Address:	8247 WHITE OAK AVE
Mailing City,St,Zip:	RANCHO CUCAMONGA, CA 91730
Gen County:	Not reported
TSD EPA ID:	AZC950823111
TSD County:	Not reported
Waste Category:	Asbestos containing waste
Disposal Method:	Landfill Or Surface Impoundment That Will Be Closed As Landfill(To Include On-Site Treatment And/Or Stabilization)
Tons:	4
Facility County:	San Bernardino

Map ID	Site	Database(s)	EPA ID Number
25	**CANYON CLUB APARTMENTS** **1539 W 7TH ST BLDG 11** **UPLAND, CA 91786**	**HAZNET**	**S112983958** **N/A**

HAZNET:

Year:	2011
Gepaid:	CAC002663471
Contact:	JUDY VICK
Telephone:	9099419866
Mailing Name:	Not reported
Mailing Address:	8247 WHITE OAK AVE
Mailing City,St,Zip:	RANCHO CUCAMONGA, CA 91730
Gen County:	Not reported
TSD EPA ID:	AZC950823111
TSD County:	Not reported
Waste Category:	Asbestos containing waste
Disposal Method:	Landfill Or Surface Impoundment That Will Be Closed As Landfill(To Include On-Site Treatment And/Or Stabilization)
Tons:	0.4
Facility County:	San Bernardino

Year:	2011
Gepaid:	CAC002663471
Contact:	JUDY VICK
Telephone:	9099419866
Mailing Name:	Not reported
Mailing Address:	8247 WHITE OAK AVE
Mailing City,St,Zip:	RANCHO CUCAMONGA, CA 91730
Gen County:	Not reported
TSD EPA ID:	AZC950823111
TSD County:	Not reported
Waste Category:	Asbestos containing waste
Disposal Method:	Landfill Or Surface Impoundment That Will Be Closed As Landfill(To Include On-Site Treatment And/Or Stabilization)
Tons:	0.4
Facility County:	San Bernardino

Map ID	Site	Database(s)	EPA ID Number
25	**CANYON CLUB APARTMENTS** **1539 W 7TH ST UNIT 116** **UPLAND, CA 91786**	**HAZNET**	**S113776984** **N/A**

HAZNET:

Year:	2012
Gepaid:	CAC002690223
Contact:	ALMA DELEON
Telephone:	9099827514
Mailing Name:	Not reported
Mailing Address:	1539 W 7TH ST
Mailing City,St,Zip:	UPLAND, CA 91786
Gen County:	San Bernardino
TSD EPA ID:	AZC950823111
TSD County:	99
Waste Category:	Not reported
Disposal Method:	Landfill Or Surface Impoundment That Will Be Closed As Landfill(To Include On-Site Treatment And/Or Stabilization)
Tons:	0.4
Facility County:	San Bernardino

Map ID	Site	Database(s)	EPA ID Number

25 **CANYON CLUB APARTMENTS** **HAZNET** **S113777252**
1539 W 7TH ST UNIT 210 **N/A**
UPLAND, CA 91786

HAZNET:

Year:	2012
Gepaid:	CAC002690546
Contact:	ELVIA ZULDETA
Telephone:	9099827514
Mailing Name:	Not reported
Mailing Address:	1539 W 7TH ST
Mailing City,St,Zip:	UPLAND, CA 91786
Gen County:	San Bernardino
TSD EPA ID:	AZC950823111
TSD County:	99
Waste Category:	Not reported
Disposal Method:	Landfill Or Surface Impoundment That Will Be Closed As Landfill(To Include On-Site Treatment And/Or Stabilization)
Tons:	1.2
Facility County:	San Bernardino

---

28 **99 CENT ONLY STORES #148** **San Bern. Co. Permit** **S112274092**
5200 MORENO **N/A**
MONTCLAIR, CA 91763

San Bern. Co. Permit:

Region:	SAN BERNARDINO
Facility ID:	FA0014792
Owner:	99 CENT ONLY STORES
Permit Number:	PT0025782
Permit Category:	CONDITIONALLY EXEMPT SMALL QUANTITY GENERATOR
Facility Status:	ACTIVE
Expiration Date:	11/30/2013

---

28 **99 CENT ONLY STORES** **HAZNET** **S113800642**
5200 MORENO ST **N/A**
MONTCLAIR, CA 91763

HAZNET:

Year:	2012
Gepaid:	CAL000369829
Contact:	MARK LEVINE
Telephone:	3239808145
Mailing Name:	Not reported
Mailing Address:	4000 UNION PACIFIC AVE
Mailing City,St,Zip:	COMMERCE, CA 900230000
Gen County:	San Bernardino
TSD EPA ID:	CAD028409019
TSD County:	Los Angeles
Waste Category:	Not reported
Disposal Method:	Storage, Bulking, And/Or Transfer Off Site--No Treatment/Reovery (H010-H129) Or (H131-H135)
Tons:	0.0175
Facility County:	San Bernardino

Year:	2012
Gepaid:	CAL000369829
Contact:	MARK LEVINE

Map ID	Site	Database(s)	EPA ID Number

99 CENT ONLY STORES (Continued) **S113800642**

Telephone:	3239808145
Mailing Name:	Not reported
Mailing Address:	4000 UNION PACIFIC AVE
Mailing City,St,Zip:	COMMERCE, CA 900230000
Gen County:	San Bernardino
TSD EPA ID:	CAD028409019
TSD County:	Los Angeles
Waste Category:	Not reported
Disposal Method:	Storage, Bulking, And/Or Transfer Off Site--No Treatment/Reovery (H010-H129) Or (H131-H135)
Tons:	0.01
Facility County:	San Bernardino

Year:	2012
Gepaid:	CAL000369829
Contact:	MARK LEVINE
Telephone:	3239808145
Mailing Name:	Not reported
Mailing Address:	4000 UNION PACIFIC AVE
Mailing City,St,Zip:	COMMERCE, CA 900230000
Gen County:	San Bernardino
TSD EPA ID:	CAD028409019
TSD County:	Los Angeles
Waste Category:	Not reported
Disposal Method:	Storage, Bulking, And/Or Transfer Off Site--No Treatment/Reovery (H010-H129) Or (H131-H135)
Tons:	0.0115
Facility County:	San Bernardino

---

28 **EXXON SERVICE STATION #3532** **LUST** **S102429524**
5209 MORENO AVE **N/A**
MONTCLAIR, CA 91763

LUST:

Region:	STATE
Global Id:	T0607100098
Latitude:	34.088632
Longitude:	-117.6917276
Case Type:	LUST Cleanup Site
Status:	Completed - Case Closed
Status Date:	06/28/1988
Lead Agency:	SANTA ANA RWQCB (REGION 8)
Case Worker:	CAB
Local Agency:	SAN BERNARDINO COUNTY
RB Case Number:	083600938T
LOC Case Number:	Not reported
File Location:	Not reported
Potential Media Affect:	Soil
Potential Contaminants of Concern:	Gasoline
Site History:	Not reported

Click here to access the California GeoTracker records for this facility:

Contact:

Global Id:	T0607100098
Contact Type:	Local Agency Caseworker
Contact Name:	CATHERINE RICHARDS
Organization Name:	SAN BERNARDINO COUNTY

Map ID	Site	Database(s)	EPA ID Number

EXXON SERVICE STATION #3532 (Continued) **S102429524**

Address:	620 SOUTH E STREET
City:	SAN BERNARDINO
Email:	crichards@sbcfire.org
Phone Number:	9093868419
Global Id:	T0607100098
Contact Type:	Regional Board Caseworker
Contact Name:	CARL BERNHARDT
Organization Name:	SANTA ANA RWQCB (REGION 8)
Address:	3737 MAIN STREET, SUITE 500
City:	RIVERSIDE
Email:	cbernhardt@waterboards.ca.gov
Phone Number:	9517824495

Status History:

Global Id:	T0607100098
Status:	Completed - Case Closed
Status Date:	06/28/1988
Global Id:	T0607100098
Status:	Open - Case Begin Date
Status Date:	12/23/1985

Regulatory Activities:

Global Id:	T0607100098
Action Type:	ENFORCEMENT
Date:	08/24/2005
Action:	Closure/No Further Action Letter
Global Id:	T0607100098
Action Type:	Other
Date:	01/01/1950
Action:	Leak Reported

LUST REG 8:

Region:	8
County:	San Bernardino
Regional Board:	Santa Ana Region
Facility Status:	Case Closed
Case Number:	083600938T
Local Case Num:	Not reported
Case Type:	Soil only
Substance:	Gasoline
Qty Leaked:	Not reported
Abate Method:	Not reported
Cross Street:	CENTRAL
Enf Type:	Not reported
Funding:	Not reported
How Discovered:	Not reported
How Stopped:	Not reported
Leak Cause:	Not reported
Leak Source:	Not reported
Global ID:	T0607100098
How Stopped Date:	Not reported
Enter Date:	6/20/1988

Map ID	Site	Database(s)	EPA ID Number

EXXON SERVICE STATION #3532 (Continued) **S102429524**

Review Date:	Not reported
Prelim Assess:	Not reported
Discover Date:	Not reported
Enforcement Date:	Not reported
Close Date:	6/28/1988
Workplan:	Not reported
Pollution Char:	Not reported
Remed Plan:	Not reported
Remed Action:	Not reported
Monitoring:	Not reported
Enter Date:	6/20/1988
GW Qualifies:	Not reported
Soil Qualifies:	Not reported
Operator:	Not reported
Facility Contact:	Not reported
Interim:	Not reported
Oversite Program:	LUST
Latitude:	34.088555
Longitude:	-117.6916368
MTBE Date:	Not reported
Max MTBE GW:	Not reported
MTBE Concentration:	0
Max MTBE Soil:	Not reported
MTBE Fuel:	1
MTBE Tested:	Site NOT Tested for MTBE.Includes Unknown and Not Analyzed.
MTBE Class:	*
Staff:	CAB
Staff Initials:	CR2
Lead Agency:	Regional Board
Local Agency:	36000L
Hydr Basin #:	UPPER SANTA ANA VALL
Beneficial:	Not reported
Priority:	Not reported
Cleanup Fund Id:	Not reported
Work Suspended:	Not reported

Summary: Not reported

---

28 **LENSCRAFTERS #622** **HAZNET** **S113090651**
2148 MONTCLAIR PLAZA LANE **N/A**
MONTCLAIR, CA 91763

HAZNET:

Year:	2012
Gepaid:	CAL000172435
Contact:	GRACE HAGGARD
Telephone:	5137653384
Mailing Name:	Not reported
Mailing Address:	4000 LUXOTTICA PL
Mailing City,St,Zip:	MASON, OH 450408114
Gen County:	San Bernardino
TSD EPA ID:	OKD000402396
TSD County:	99
Waste Category:	Not reported
Disposal Method:	Storage, Bulking, And/Or Transfer Off Site--No Treatment/Reovery (H010-H129) Or (H131-H135)
Tons:	0.00417
Facility County:	San Bernardino

Map ID	Site	Database(s)	EPA ID Number

LENSCRAFTERS #622 (Continued) **S113090651**

Year:	2012
Gepaid:	CAL000172435
Contact:	GRACE HAGGARD
Telephone:	5137653384
Mailing Name:	Not reported
Mailing Address:	4000 LUXOTTICA PL
Mailing City,St,Zip:	MASON, OH 450408114
Gen County:	San Bernardino
TSD EPA ID:	OKD000402396
TSD County:	99
Waste Category:	Not reported
Disposal Method:	Storage, Bulking, And/Or Transfer Off Site--No Treatment/Reovery (H010-H129) Or (H131-H135)
Tons:	0.004
Facility County:	San Bernardino

Year:	2012
Gepaid:	CAL000172435
Contact:	GRACE HAGGARD
Telephone:	5137653384
Mailing Name:	Not reported
Mailing Address:	4000 LUXOTTICA PL
Mailing City,St,Zip:	MASON, OH 450408114
Gen County:	San Bernardino
TSD EPA ID:	OKD000402396
TSD County:	99
Waste Category:	Not reported
Disposal Method:	Storage, Bulking, And/Or Transfer Off Site--No Treatment/Reovery (H010-H129) Or (H131-H135)
Tons:	Not reported
Facility County:	San Bernardino

Year:	2011
Gepaid:	CAL000172435
Contact:	GRACE HAGGARD
Telephone:	5137653384
Mailing Name:	Not reported
Mailing Address:	4000 LUXOTTICA PL
Mailing City,St,Zip:	MASON, OH 450408114
Gen County:	Not reported
TSD EPA ID:	OKD000402396
TSD County:	Not reported
Waste Category:	Other organic solids
Disposal Method:	Storage, Bulking, And/Or Transfer Off Site--No Treatment/Reovery (H010-H129) Or (H131-H135)
Tons:	0.0085
Facility County:	San Bernardino

Year:	2011
Gepaid:	CAL000172435
Contact:	GRACE HAGGARD
Telephone:	5137653384
Mailing Name:	Not reported
Mailing Address:	4000 LUXOTTICA PL
Mailing City,St,Zip:	MASON, OH 450408114
Gen County:	Not reported
TSD EPA ID:	OKD000402396

Map ID	Site	Database(s)	EPA ID Number

LENSCRAFTERS #622 (Continued) **S113090651**

TSD County: Not reported
Waste Category: Not reported
Disposal Method: Storage, Bulking, And/Or Transfer Off Site--No Treatment/Reovery (H010-H129) Or (H131-H135)
Tons: Not reported
Facility County: San Bernardino

Click this hyperlink while viewing on your computer to access
9 additional CA_HAZNET: record(s) in the EDR Site Report.

---

28 **LENSCRAFTERS #622** **San Bern. Co. Permit** **S108212126**
2148 MONTCLAIR PLAZA LN **N/A**
MONTCLAIR, CA 91763

San Bern. Co. Permit:
Region: SAN BERNARDINO
Facility ID: FA0004416
Owner: LUXOTTICA RETAIL NORTH AMERICA
Permit Number: PT0009752
Permit Category: CONDITIONALLY EXEMPT SMALL QUANTITY GENERATOR
Facility Status: ACTIVE
Expiration Date: 11/30/2013

Region: SAN BERNARDINO
Facility ID: FA0004416
Owner: LUXOTTICA RETAIL NORTH AMERICA
Permit Number: PT0014875
Permit Category: CE ANNUAL FEE
Facility Status: ACTIVE
Expiration Date: 11/30/2013

---

29 **EQUILON ENTERPRISES** **HAZNET** **S113041079**
5289 MORENO **N/A**
MONTCLAIR, CA 91763

HAZNET:
Year: 2000
Gepaid: CAL000047525
Contact: SONDRA BIENVENU-RDC SUPERVISOR
Telephone: 7132415036
Mailing Name: Not reported
Mailing Address: PO BOX 4453
Mailing City,St,Zip: HOUSTON, TX 772104453
Gen County: Not reported
TSD EPA ID: CAD028409019
TSD County: Not reported
Waste Category: Unspecified organic liquid mixture
Disposal Method: Treatment, Tank
Tons: 0.68
Facility County: San Bernardino

Year: 2000
Gepaid: CAL000047525
Contact: SONDRA BIENVENU-RDC SUPERVISOR
Telephone: 7132415036
Mailing Name: Not reported

Map ID	Site	Database(s)	EPA ID Number

EQUILON ENTERPRISES (Continued) **S113041079**

Mailing Address: PO BOX 4453
Mailing City,St,Zip: HOUSTON, TX 772104453
Gen County: Not reported
TSD EPA ID: CAD028409019
TSD County: Not reported
Waste Category: Other organic solids
Disposal Method: Transfer Station
Tons: 0.1
Facility County: San Bernardino

Year: 2000
Gepaid: CAL000047525
Contact: SONDRA BIENVENU-RDC SUPERVISOR
Telephone: 7132415036
Mailing Name: Not reported
Mailing Address: PO BOX 4453
Mailing City,St,Zip: HOUSTON, TX 772104453
Gen County: Not reported
TSD EPA ID: CAD028409019
TSD County: Not reported
Waste Category: Other organic solids
Disposal Method: Transfer Station
Tons: 0.1
Facility County: San Bernardino

Year: 2000
Gepaid: CAL000047525
Contact: SONDRA BIENVENU-RDC SUPERVISOR
Telephone: 7132415036
Mailing Name: Not reported
Mailing Address: PO BOX 4453
Mailing City,St,Zip: HOUSTON, TX 772104453
Gen County: Not reported
TSD EPA ID: CAD028409019
TSD County: Not reported
Waste Category: Unspecified organic liquid mixture
Disposal Method: Treatment, Tank
Tons: 0.68
Facility County: San Bernardino

Year: 1999
Gepaid: CAL000047525
Contact: TEXACO REFINING AND MARKETING
Telephone: 8185052802
Mailing Name: Not reported
Mailing Address: 10 UNIVERSAL CITY PLAZA 7TH FLOOR
Mailing City,St,Zip: UNIVERSAL CITY, CA 916081009
Gen County: Not reported
TSD EPA ID: CAD982484933
TSD County: Not reported
Waste Category: Empty containers less than 30 gallons
Disposal Method: Disposal, Other
Tons: .5000
Facility County: San Bernardino

Map ID	Site	Database(s)	EPA ID Number

EQUILON ENTERPRISES (Continued) **S113041079**

Click this hyperlink while viewing on your computer to access
5 additional CA_HAZNET: record(s) in the EDR Site Report.

---

29 **EXXON SERVICE STATION** **SWEEPS UST** **S103663739**
5289 MORENO **N/A**
MONTCLAIR, CA 91763

SWEEPS UST:

Status:	Active
Comp Number:	24057
Number:	9
Board Of Equalization:	44-000285
Referral Date:	07-28-92
Action Date:	07-28-92
Created Date:	02-29-88
Tank Status:	A
Owner Tank Id:	1
Swrcb Tank Id:	36-000-024057-000001
Actv Date:	08-23-88
Capacity:	6000
Tank Use:	M.V. FUEL
Stg:	P
Content:	REG UNLEADED
Number Of Tanks:	1

---

29 **SHELL SERVICE STATION** **LUST** **S105790887**
5289 MORENO STREET **N/A**
MONTCLAIR, CA 91763

LUST REG 8:

Region:	8
County:	San Bernardino
Regional Board:	Santa Ana Region
Facility Status:	No Action
Case Number:	Not reported
Local Case Num:	2003009
Case Type:	Soil only
Substance:	Gasoline
Qty Leaked:	Not reported
Abate Method:	Not reported
Cross Street:	CENTRAL AVENUE
Enf Type:	Not reported
Funding:	Not reported
How Discovered:	SAS
How Stopped:	Not reported
Leak Cause:	UNK
Leak Source:	UNK
Global ID:	T0607118598
How Stopped Date:	Not reported
Enter Date:	Not reported
Review Date:	Not reported
Prelim Assess:	Not reported
Discover Date:	2/27/2003
Enforcement Date:	Not reported
Close Date:	Not reported
Workplan:	Not reported

Map ID	Site	Database(s)	EPA ID Number

SHELL SERVICE STATION (Continued) **S105790887**

Pollution Char: Not reported
Remed Plan: Not reported
Remed Action: Not reported
Monitoring: Not reported
Enter Date: Not reported
GW Qualifies: Not reported
Soil Qualifies: =
Operator: Not reported
Facility Contact: Not reported
Interim: Not reported
Oversite Program: LUST
Latitude: 0
Longitude: 0
MTBE Date: Not reported
Max MTBE GW: Not reported
MTBE Concentration: 0
Max MTBE Soil: 14000
MTBE Fuel: 1
MTBE Tested: MTBE Detected. Site tested for MTBE & MTBE detected
MTBE Class: *
Staff: CAB
Staff Initials: LH6
Lead Agency: Local Agency
Local Agency: 36000L
Hydr Basin #: Not reported
Beneficial: Not reported
Priority: Not reported
Cleanup Fund Id: Not reported
Work Suspended: Not reported
Summary: Not reported

---

29 **BUCHELI TEXACO** **UST** **U003785207**
5289 MORENO ST **N/A**
MONTCLAIR, CA 91763

UST:
Facility ID: 90021620
Latitude: 34.08863
Longitude: -117.69002

---

29 **TEXACO SERVICE STATION** **RCRA-SQG** **1006805340**
5289 MORENO **FINDS** **CAR000126029**
MONTCLAIR, CA 91763 **LUST**
San Bern. Co. Permit
HAZNET

RCRA-SQG:
Date form received by agency: 02/26/2004
Facility name: TEXACO SERVICE STATION
Facility address: 5289 MORENO
SAP #121370
MONTCLAIR, CA 91763
EPA ID: CAR000126029
Mailing address: SHELL OIL PRODUCTS US
12700 NORTHBOROUGH DR MFT240G
HOUSTON, TX 770672508

Map ID	Site	Database(s)	EPA ID Number

TEXACO SERVICE STATION (Continued) **1006805340**

Contact:	BURKE D ALBEDA
Contact address:	Not reported Not reported
Contact country:	Not reported
Contact telephone:	(310) 798-3944
Contact email:	BDALBEDA@SHELLOPUS.COM
EPA Region:	09
Classification:	Small Small Quantity Generator
Description:	Handler: generates more than 100 and less than 1000 kg of hazardous waste during any calendar month and accumulates less than 6000 kg of hazardous waste at any time; or generates 100 kg or less of hazardous waste during any calendar month, and accumulates more than 1000 kg of hazardous waste at any time

Owner/Operator Summary:

Owner/operator name:	SHELL OIL PRODUCTS US
Owner/operator address:	Not reported Not reported
Owner/operator country:	US
Owner/operator telephone:	Not reported
Legal status:	Private
Owner/Operator Type:	Operator
Owner/Op start date:	08/01/1998
Owner/Op end date:	Not reported

Owner/operator name:	EQUILON ENTERPRISES LLC DBA SHELL OIL PR
Owner/operator address:	PO BOX 2648 HOUSTON, TX 77252
Owner/operator country:	US
Owner/operator telephone:	Not reported
Legal status:	Private
Owner/Operator Type:	Owner
Owner/Op start date:	08/01/1998
Owner/Op end date:	Not reported

Owner/operator name:	EQUILON ENTERPRISES L L C
Owner/operator address:	P O BOX 2648 HOUSTON, TX 77252
Owner/operator country:	Not reported
Owner/operator telephone:	(713) 241-5036
Legal status:	Private
Owner/Operator Type:	Owner
Owner/Op start date:	Not reported
Owner/Op end date:	Not reported

Handler Activities Summary:

U.S. importer of hazardous waste:	No
Mixed waste (haz. and radioactive):	No
Recycler of hazardous waste:	No
Transporter of hazardous waste:	No
Treater, storer or disposer of HW:	No
Underground injection activity:	No
On-site burner exemption:	No
Furnace exemption:	No
Used oil fuel burner:	No
Used oil processor:	No

Map ID	Site	Database(s)	EPA ID Number

TEXACO SERVICE STATION (Continued) **1006805340**

User oil refiner: No
Used oil fuel marketer to burner: No
Used oil Specification marketer: No
Used oil transfer facility: No
Used oil transporter: No

Historical Generators:
Date form received by agency: 02/26/2004
Facility name: TEXACO SERVICE STATION
Classification: Large Quantity Generator

Date form received by agency: 08/16/2002
Facility name: TEXACO SERVICE STATION
Classification: Small Quantity Generator

Hazardous Waste Summary:
Waste code: D001
Waste name: IGNITABLE HAZARDOUS WASTES ARE THOSE WASTES WHICH HAVE A FLASHPOINT OF LESS THAN 140 DEGREES FAHRENHEIT AS DETERMINED BY A PENSKY-MARTENS CLOSED CUP FLASH POINT TESTER. ANOTHER METHOD OF DETERMINING THE FLASH POINT OF A WASTE IS TO REVIEW THE MATERIAL SAFETY DATA SHEET, WHICH CAN BE OBTAINED FROM THE MANUFACTURER OR DISTRIBUTOR OF THE MATERIAL. LACQUER THINNER IS AN EXAMPLE OF A COMMONLY USED SOLVENT WHICH WOULD BE CONSIDERED AS IGNITABLE HAZARDOUS WASTE.

Waste code: D018
Waste name: BENZENE

Waste code: D001
Waste name: IGNITABLE HAZARDOUS WASTES ARE THOSE WASTES WHICH HAVE A FLASHPOINT OF LESS THAN 140 DEGREES FAHRENHEIT AS DETERMINED BY A PENSKY-MARTENS CLOSED CUP FLASH POINT TESTER. ANOTHER METHOD OF DETERMINING THE FLASH POINT OF A WASTE IS TO REVIEW THE MATERIAL SAFETY DATA SHEET, WHICH CAN BE OBTAINED FROM THE MANUFACTURER OR DISTRIBUTOR OF THE MATERIAL. LACQUER THINNER IS AN EXAMPLE OF A COMMONLY USED SOLVENT WHICH WOULD BE CONSIDERED AS IGNITABLE HAZARDOUS WASTE.

Waste code: D018
Waste name: BENZENE

Violation Status: No violations found

FINDS:

Registry ID: 110013292793

Environmental Interest/Information System
California Hazardous Waste Tracking System - Datamart (HWTS-DATAMART) provides California with information on hazardous waste shipments for generators, transporters, and treatment, storage, and disposal facilities.

RCRAInfo is a national information system that supports the Resource Conservation and Recovery Act (RCRA) program through the tracking of events and activities related to facilities that generate, transport, and treat, store, or dispose of hazardous waste. RCRAInfo allows RCRA program staff to track the notification, permit, compliance, and

Map ID	Site	Database(s)	EPA ID Number

TEXACO SERVICE STATION (Continued) **1006805340**

corrective action activities required under RCRA.

HAZARDOUS WASTE BIENNIAL REPORTER

LUST:

Region:	STATE
Global Id:	T0607118598
Latitude:	34.088647
Longitude:	-117.689988
Case Type:	LUST Cleanup Site
Status:	Completed - Case Closed
Status Date:	08/24/2005
Lead Agency:	SAN BERNARDINO COUNTY
Case Worker:	LH6
Local Agency:	Not reported
RB Case Number:	Not reported
LOC Case Number:	2003009
File Location:	Local Agency
Potential Media Affect:	Soil
Potential Contaminants of Concern:	Gasoline
Site History:	Not reported

Click here to access the California GeoTracker records for this facility:

Contact:

Global Id:	T0607118598
Contact Type:	Regional Board Caseworker
Contact Name:	CARL BERNHARDT
Organization Name:	SANTA ANA RWQCB (REGION 8)
Address:	3737 MAIN STREET, SUITE 500
City:	RIVERSIDE
Email:	cbernhardt@waterboards.ca.gov
Phone Number:	9517824495

Status History:

Global Id:	T0607118598
Status:	Completed - Case Closed
Status Date:	08/24/2005
Global Id:	T0607118598
Status:	Open - Case Begin Date
Status Date:	02/26/2003
Global Id:	T0607118598
Status:	Open - Remediation
Status Date:	02/28/2003
Global Id:	T0607118598
Status:	Open - Site Assessment
Status Date:	02/26/2003
Global Id:	T0607118598
Status:	Open - Site Assessment
Status Date:	02/27/2003
Global Id:	T0607118598

Map ID	Site	Database(s)	EPA ID Number

TEXACO SERVICE STATION (Continued) **1006805340**

Status: Open - Site Assessment
Status Date: 03/26/2003

Regulatory Activities:
Global Id: T0607118598
Action Type: REMEDIATION
Date: 01/01/1950
Action: Excavation

Global Id: T0607118598
Action Type: Other
Date: 01/01/1950
Action: Leak Discovery

Global Id: T0607118598
Action Type: Other
Date: 01/01/1950
Action: Leak Reported

Global Id: T0607118598
Action Type: ENFORCEMENT
Date: 08/24/2005
Action: Closure/No Further Action Letter

San Bern. Co. Permit:
Region: SAN BERNARDINO
Facility ID: FA0001594
Owner: CAR ENTERPRISES
Permit Number: PT0001164
Permit Category: SPECIAL GENERATOR
Facility Status: INACTIVE
Expiration Date: 04/30/2003

Region: SAN BERNARDINO
Facility ID: FA0001594
Owner: CAR ENTERPRISES
Permit Number: PT0005130
Permit Category: SPECIAL HANDLER
Facility Status: INACTIVE
Expiration Date: 04/30/2003

Region: SAN BERNARDINO
Facility ID: FA0001594
Owner: CAR ENTERPRISES
Permit Number: PT0010218
Permit Category: UST OWNERSHIP/OPERATING PERMIT (PER UST)
Facility Status: INACTIVE
Expiration Date: 04/30/2003

Region: SAN BERNARDINO
Facility ID: FA0001594
Owner: CAR ENTERPRISES
Permit Number: PT0010219
Permit Category: UST OWNERSHIP/OPERATING PERMIT (PER UST)
Facility Status: INACTIVE

Map ID	Site	Database(s)	EPA ID Number

TEXACO SERVICE STATION (Continued) **1006805340**

Expiration Date: 04/30/2003

Region: SAN BERNARDINO
Facility ID: FA0001594
Owner: CAR ENTERPRISES
Permit Number: PT0010220
Permit Category: UST OWNERSHIP/OPERATING PERMIT (PER UST)
Facility Status: INACTIVE
Expiration Date: 04/30/2003

Region: SAN BERNARDINO
Facility ID: FA0001594
Owner: CAR ENTERPRISES
Permit Number: PT0010221
Permit Category: UST OWNERSHIP/OPERATING PERMIT (PER UST)
Facility Status: INACTIVE
Expiration Date: 04/30/2003

HAZNET:
Year: 2003
Gepaid: CAR000126029
Contact: N CORTEZ/ENVT'L DATA ANALYST
Telephone: 2818742224
Mailing Name: Not reported
Mailing Address: 12700 NORTHBOROUGH DRIVE MFT 240-G
Mailing City,St,Zip: Houston, TX 770672508
Gen County: Not reported
TSD EPA ID: CAD982484933
TSD County: Not reported
Waste Category: Other empty containers 30 gallons or more
Disposal Method: Recycler
Tons: 21.75
Facility County: San Bernardino

Year: 2003
Gepaid: CAR000126029
Contact: N CORTEZ/ENVT'L DATA ANALYST
Telephone: 2818742224
Mailing Name: Not reported
Mailing Address: 12700 NORTHBOROUGH DRIVE MFT 240-G
Mailing City,St,Zip: Houston, TX 770672508
Gen County: Not reported
TSD EPA ID: CAD028409019
TSD County: Not reported
Waste Category: Aqueous solution with total organic residues less than 10 percent
Disposal Method: Treatment, Tank
Tons: 4.29
Facility County: San Bernardino

Year: 2003
Gepaid: CAR000126029
Contact: N CORTEZ/ENVT'L DATA ANALYST
Telephone: 2818742224
Mailing Name: Not reported
Mailing Address: 12700 NORTHBOROUGH DRIVE MFT 240-G
Mailing City,St,Zip: Houston, TX 770672508
Gen County: Not reported

Map ID	Site	Database(s)	EPA ID Number

TEXACO SERVICE STATION (Continued) **1006805340**

TSD EPA ID: CAD982484933
TSD County: Not reported
Waste Category: Other empty containers 30 gallons or more
Disposal Method: Not reported
Tons: 1.25
Facility County: San Bernardino

Year: 2002
Gepaid: CAR000126029
Contact: N CORTEZ/ENVT'L DATA ANALYST
Telephone: 2818742224
Mailing Name: Not reported
Mailing Address: 12700 NORTHBOROUGH DRIVE MFT 240-G
Mailing City,St,Zip: Houston, TX 770672508
Gen County: Not reported
TSD EPA ID: CAD028409019
TSD County: Not reported
Waste Category: Tank bottom waste
Disposal Method: Treatment, Tank
Tons: 0.7
Facility County: San Bernardino

---

29 **PING LING TEXACO, INC.** **HAZNET** **S113093410**
5289 MORENO ST **N/A**
MONTCLAIR, CA 91763

HAZNET:
Year: 1998
Gepaid: CAL000176992
Contact: MASIE CHAN
Telephone: 0000000000
Mailing Name: Not reported
Mailing Address: 5289 MORENO ST
Mailing City,St,Zip: MONTCLAIR, CA 917630000
Gen County: Not reported
TSD EPA ID: CAT080013352
TSD County: Not reported
Waste Category: Aqueous solution with total organic residues 10 percent or more
Disposal Method: Recycler
Tons: .2293
Facility County: San Bernardino

---

29 **ROBBINS BROS JEWELRY INC** **HAZNET** **S113467194**
5275 MORENO ST **N/A**
MONTCLAIR, CA 91763

HAZNET:
Year: 2012
Gepaid: CAL000342675
Contact: C BATISTA/MGR OF STORE OPTNS
Telephone: 6262249500
Mailing Name: Not reported
Mailing Address: 1300 W OPTICAL DR STE 200
Mailing City,St,Zip: AZUSA, CA 917023251
Gen County: San Bernardino
TSD EPA ID: NVT330010000

Map ID	Site	Database(s)	EPA ID Number

ROBBINS BROS JEWELRY INC (Continued) **S113467194**

TSD County: 99
Waste Category: Not reported
Disposal Method: Other Recovery Of Reclamation For Reuse Including Acid Regeneration, Organics Recovery Ect
Tons: 0.125
Facility County: San Bernardino

Year: 2010
Gepaid: CAL000342675
Contact: C BATISTA/MGR OF STORE OPTNS
Telephone: 6262249500
Mailing Name: Not reported
Mailing Address: 1300 W OPTICAL DR STE 200
Mailing City,St,Zip: AZUSA, CA 917023251
Gen County: Not reported
TSD EPA ID: AZR000035840
TSD County: Not reported
Waste Category: Detergent waste chemicals
Disposal Method: Not reported
Tons: 0.15
Facility County: San Bernardino

---

29 **ROBBINS BROS CORPORATION** **HAZNET** **S113143316**
5275 MORENO ST **N/A**
MONTCLAIR, CA 91763

HAZNET:
Year: 2007
Gepaid: CAL000308561
Contact: ANGEL MALDONADO
Telephone: 9096214842
Mailing Name: Not reported
Mailing Address: 1300 W OPTICAL DR STE 200
Mailing City,St,Zip: AZUSA, CA 917020000
Gen County: Not reported
TSD EPA ID: CAD008364432
TSD County: Not reported
Waste Category: Laboratory waste chemicals
Disposal Method: Storage, Bulking, And/Or Transfer Off Site--No Treatment/Reovery (H010-H129) Or (H131-H135)
Tons: 0.07
Facility County: San Bernardino

---

33 **IC INLAND COMMUNITY BANK** **HAZNET** **S113460096**
5505 MORENO ST **N/A**
MONTCLAIR, CA 91763

HAZNET:
Year: 2010
Gepaid: CAC002653204
Contact: BOB MCCULLOUGH EXT254
Telephone: 9094818706
Mailing Name: Not reported
Mailing Address: 3999 INLAND EMPIRE BLVD
Mailing City,St,Zip: ONTARIO, CA 917645027
Gen County: Not reported

Map ID	Site	Database(s)	EPA ID Number

IC INLAND COMMUNITY BANK (Continued) **S113460096**

TSD EPA ID: CAD097030993
TSD County: Not reported
Waste Category: Off-specification, aged or surplus inorganics
Disposal Method: Storage, Bulking, And/Or Transfer Off Site--No Treatment/Reovery (H010-H129) Or (H131-H135)
Tons: 0.2085
Facility County: San Bernardino

Year: 2010
Gepaid: CAC002653204
Contact: BOB MCCULLOUGH EXT254
Telephone: 9094818706
Mailing Name: Not reported
Mailing Address: 3999 INLAND EMPIRE BLVD
Mailing City,St,Zip: ONTARIO, CA 917645027
Gen County: Not reported
TSD EPA ID: CAT080013352
TSD County: Not reported
Waste Category: Off-specification, aged or surplus organics
Disposal Method: Other Recovery Of Reclamation For Reuse Including Acid Regeneration, Organics Recovery Ect
Tons: 0.33
Facility County: San Bernardino

Year: 2010
Gepaid: CAC002653204
Contact: BOB MCCULLOUGH EXT254
Telephone: 9094818706
Mailing Name: Not reported
Mailing Address: 3999 INLAND EMPIRE BLVD
Mailing City,St,Zip: ONTARIO, CA 917645027
Gen County: Not reported
TSD EPA ID: CAT080013352
TSD County: Not reported
Waste Category: Waste oil and mixed oil
Disposal Method: Other Recovery Of Reclamation For Reuse Including Acid Regeneration, Organics Recovery Ect
Tons: 0.19
Facility County: San Bernardino

Year: 2010
Gepaid: CAC002653204
Contact: BOB MCCULLOUGH EXT254
Telephone: 9094818706
Mailing Name: Not reported
Mailing Address: 3999 INLAND EMPIRE BLVD
Mailing City,St,Zip: ONTARIO, CA 917645027
Gen County: Not reported
TSD EPA ID: CAD097030993
TSD County: Not reported
Waste Category: Other organic solids
Disposal Method: Storage, Bulking, And/Or Transfer Off Site--No Treatment/Reovery (H010-H129) Or (H131-H135)
Tons: 0.1
Facility County: San Bernardino

Year: 2010

Map ID	Site	Database(s)	EPA ID Number

IC INLAND COMMUNITY BANK (Continued) **S113460096**

Gepaid: CAC002653204
Contact: BOB MCCULLOUGH EXT254
Telephone: 9094818706
Mailing Name: Not reported
Mailing Address: 3999 INLAND EMPIRE BLVD
Mailing City,St,Zip: ONTARIO, CA 917645027
Gen County: Not reported
TSD EPA ID: CAD028409019
TSD County: Not reported
Waste Category: Other organic solids
Disposal Method: Storage, Bulking, And/Or Transfer Off Site--No Treatment/Reovery (H010-H129) Or (H131-H135)
Tons: 0.05
Facility County: San Bernardino

Click this hyperlink while viewing on your computer to access
3 additional CA_HAZNET: record(s) in the EDR Site Report.

---

33 **911 DESIGN** **San Bern. Co. Permit** **S105808029**
5505 MORENO ST **N/A**
MONTCLAIR, CA 91763

San Bern. Co. Permit:
Region: SAN BERNARDINO
Facility ID: FA0013796
Owner: BEGGS, LOREN
Permit Number: PT0024250
Permit Category: SPECIAL HANDLER
Facility Status: ACTIVE
Expiration Date: 05/31/2014

Region: SAN BERNARDINO
Facility ID: FA0013796
Owner: BEGGS, LOREN
Permit Number: PT0024251
Permit Category: SPECIAL GENERATOR
Facility Status: ACTIVE
Expiration Date: 05/31/2014

---

33 **MONTCLAIR YAMAHA INC** **HAZNET** **S113123164**
5505 MORENO ST **N/A**
MONTCLAIR, CA 91763

HAZNET:
Year: 2009
Gepaid: CAL000262005
Contact: ALLEN GRILLS
Telephone: 9099468488
Mailing Name: Not reported
Mailing Address: 5505 MORENO ST
Mailing City,St,Zip: MONTCLAIR, CA 91763
Gen County: Not reported
TSD EPA ID: CAD008302903
TSD County: Not reported
Waste Category: Unspecified solvent mixture
Disposal Method: Fuel Blending Prior To Energy Recovery At Another Site

Map ID	Site	Database(s)	EPA ID Number

MONTCLAIR YAMAHA INC (Continued) **S113123164**

Tons: 0.396
Facility County: San Bernardino

Year: 2008
Gepaid: CAL000262005
Contact: ALLEN GRILLS
Telephone: 9099468488
Mailing Name: Not reported
Mailing Address: 5505 MORENO ST
Mailing City,St,Zip: MONTCLAIR, CA 91763
Gen County: Not reported
TSD EPA ID: CAD008302903
TSD County: Not reported
Waste Category: Unspecified solvent mixture
Disposal Method: Fuel Blending Prior To Energy Recovery At Another Site
Tons: 0.792
Facility County: San Bernardino

Year: 2008
Gepaid: CAL000262005
Contact: ALLEN GRILLS
Telephone: 9099468488
Mailing Name: Not reported
Mailing Address: 5505 MORENO ST
Mailing City,St,Zip: MONTCLAIR, CA 91763
Gen County: Not reported
TSD EPA ID: CAD008302903
TSD County: Not reported
Waste Category: Other organic solids
Disposal Method: Storage, Bulking, And/Or Transfer Off Site--No Treatment/Reovery (H010-H129) Or (H131-H135)
Tons: 0.15
Facility County: San Bernardino

Year: 2007
Gepaid: CAL000262005
Contact: ALLEN GRILLS
Telephone: 9099468488
Mailing Name: Not reported
Mailing Address: 5505 MORENO ST
Mailing City,St,Zip: MONTCLAIR, CA 91763
Gen County: Not reported
TSD EPA ID: CAD008252405
TSD County: Not reported
Waste Category: Unspecified solvent mixture
Disposal Method: Fuel Blending Prior To Energy Recovery At Another Site
Tons: 0.39
Facility County: San Bernardino

Year: 2007
Gepaid: CAL000262005
Contact: ALLEN GRILLS
Telephone: 9099468488
Mailing Name: Not reported
Mailing Address: 5505 MORENO ST
Mailing City,St,Zip: MONTCLAIR, CA 91763
Gen County: Not reported

Map ID	Site	Database(s)	EPA ID Number

MONTCLAIR YAMAHA INC (Continued) **S113123164**

TSD EPA ID: Not reported
TSD County: Not reported
Waste Category: Unspecified solvent mixture
Disposal Method: Fuel Blending Prior To Energy Recovery At Another Site
Tons: 0.16
Facility County: San Bernardino

Click this hyperlink while viewing on your computer to access
7 additional CA_HAZNET: record(s) in the EDR Site Report.

---

35 **GIANT RV** **San Bern. Co. Permit** **S106446626**
9150 BENSON AVE **N/A**
MONTCLAIR, CA 91763

San Bern. Co. Permit:
Region: SAN BERNARDINO
Facility ID: FA0008437
Owner: BAROUTI, BEHZAD
Permit Number: PT0014725
Permit Category: SPECIAL HANDLER
Facility Status: ACTIVE
Expiration Date: 10/31/2013

Region: SAN BERNARDINO
Facility ID: FA0008437
Owner: BAROUTI, BEHZAD
Permit Number: PT0014726
Permit Category: SPECIAL GENERATOR
Facility Status: ACTIVE
Expiration Date: 10/31/2013

---

35 **GIANT RV** **HAZNET** **S113128189**
9150 BENSON AVE **N/A**
MONTCLAIR, CA 91763

HAZNET:
Year: 2012
Gepaid: CAL000274344
Contact: MIKE MURPHY VP
Telephone: 7149449765
Mailing Name: Not reported
Mailing Address: 9150 BENSON AVE
Mailing City,St,Zip: MONTCLAIR, CA 917630000
Gen County: San Bernardino
TSD EPA ID: CAD008252405
TSD County: Los Angeles
Waste Category: Not reported
Disposal Method: Fuel Blending Prior To Energy Recovery At Another Site
Tons: 0.1815
Facility County: San Bernardino

Year: 2011
Gepaid: CAL000274344
Contact: MIKE MURPHY VP
Telephone: 7149449765
Mailing Name: Not reported

Map ID	Site	Database(s)	EPA ID Number

GIANT RV (Continued) **S113128189**

Mailing Address: 9150 BENSON AVE
Mailing City,St,Zip: MONTCLAIR, CA 917630000
Gen County: Not reported
TSD EPA ID: CAD008252405
TSD County: Not reported
Waste Category: Off-specification, aged or surplus organics
Disposal Method: Fuel Blending Prior To Energy Recovery At Another Site
Tons: 0.132
Facility County: San Bernardino

Year: 2010
Gepaid: CAL000274344
Contact: MIKE MURPHY VP
Telephone: 7149449765
Mailing Name: Not reported
Mailing Address: 9150 BENSON AVE
Mailing City,St,Zip: MONTCLAIR, CA 917630000
Gen County: Not reported
TSD EPA ID: CAD044429835
TSD County: Not reported
Waste Category: Off-specification, aged or surplus organics
Disposal Method: Storage, Bulking, And/Or Transfer Off Site--No Treatment/Reovery (H010-H129) Or (H131-H135)
Tons: 0.297
Facility County: San Bernardino

Year: 2009
Gepaid: CAL000274344
Contact: DAN GOLDEN
Telephone: 9093764594
Mailing Name: Not reported
Mailing Address: 9150 BENSON AVE
Mailing City,St,Zip: MONTCLAIR, CA 917630000
Gen County: Not reported
TSD EPA ID: CAD028409019
TSD County: Not reported
Waste Category: Off-specification, aged or surplus organics
Disposal Method: Fuel Blending Prior To Energy Recovery At Another Site
Tons: 0.1815
Facility County: San Bernardino

Year: 2007
Gepaid: CAL000274344
Contact: DAN GOLDEN
Telephone: 9093764594
Mailing Name: Not reported
Mailing Address: 9150 BENSON AVE
Mailing City,St,Zip: MONTCLAIR, CA 91763
Gen County: Not reported
TSD EPA ID: CAD028409019
TSD County: Not reported
Waste Category: Unspecified solvent mixture
Disposal Method: Fuel Blending Prior To Energy Recovery At Another Site
Tons: 0.19
Facility County: San Bernardino

Map ID	Site	Database(s)	EPA ID Number
	GIANT RV (Continued)		**S113128189**

Click this hyperlink while viewing on your computer to access
10 additional CA_HAZNET: record(s) in the EDR Site Report.

---

36 **CHEVRON STATION # 95620** **HAZNET** **S113042954**
9175 CENTRAL **N/A**
MONTCLAIR, CA 91763

HAZNET:

Year:	1998
Gepaid:	CAL000055203
Contact:	Not reported
Telephone:	0000000000
Mailing Name:	Not reported
Mailing Address:	9175 CENTRAL
Mailing City,St,Zip:	MONTCLAIR, CA 917630000
Gen County:	Not reported
TSD EPA ID:	CAD008302903
TSD County:	Not reported
Waste Category:	Hydrocarbon solvents (benzene, hexane, Stoddard, Etc.)
Disposal Method:	Recycler
Tons:	.9799
Facility County:	San Bernardino

Year:	1998
Gepaid:	CAL000055203
Contact:	Not reported
Telephone:	0000000000
Mailing Name:	Not reported
Mailing Address:	9175 CENTRAL
Mailing City,St,Zip:	MONTCLAIR, CA 917630000
Gen County:	Not reported
TSD EPA ID:	CAD008302903
TSD County:	Not reported
Waste Category:	Hydrocarbon solvents (benzene, hexane, Stoddard, Etc.)
Disposal Method:	Not reported
Tons:	.2502
Facility County:	San Bernardino

Year:	1997
Gepaid:	CAL000055203
Contact:	Not reported
Telephone:	0000000000
Mailing Name:	Not reported
Mailing Address:	9175 CENTRAL
Mailing City,St,Zip:	MONTCLAIR, CA 917630000
Gen County:	Not reported
TSD EPA ID:	CAD982484933
TSD County:	Not reported
Waste Category:	Empty containers less than 30 gallons
Disposal Method:	Disposal, Other
Tons:	.4000
Facility County:	San Bernardino

Year:	1997
Gepaid:	CAL000055203
Contact:	Not reported
Telephone:	0000000000
Mailing Name:	Not reported

Map ID	Site	Database(s)	EPA ID Number

CHEVRON STATION # 95620 (Continued) **S113042954**

Mailing Address: 9175 CENTRAL
Mailing City,St,Zip: MONTCLAIR, CA 917630000
Gen County: Not reported
TSD EPA ID: CAD008302903
TSD County: Not reported
Waste Category: Hydrocarbon solvents (benzene, hexane, Stoddard, Etc.)
Disposal Method: Recycler
Tons: .6880
Facility County: San Bernardino

Year: 1996
Gepaid: CAL000055203
Contact: Not reported
Telephone: 0000000000
Mailing Name: Not reported
Mailing Address: 9175 CENTRAL
Mailing City,St,Zip: MONTCLAIR, CA 917630000
Gen County: Not reported
TSD EPA ID: CAT080010101
TSD County: Not reported
Waste Category: Unspecified organic liquid mixture
Disposal Method: Transfer Station
Tons: .4170
Facility County: San Bernardino

Click this hyperlink while viewing on your computer to access
2 additional CA_HAZNET: record(s) in the EDR Site Report.

---

36 **CHEVRON STATION #5620** **SWEEPS UST** **S102813531**
9175 CENTRAL **N/A**
MONTCLAIR, CA 91763

SWEEPS UST:
Status: Active
Comp Number: 62786
Number: 9
Board Of Equalization: 44-021347
Referral Date: 07-28-92
Action Date: 07-28-92
Created Date: 02-29-88
Tank Status: A
Owner Tank Id: 1
Swrcb Tank Id: 36-000-062786-000001
Actv Date: 07-01-85
Capacity: 10000
Tank Use: UNKNOWN
Stg: P
Content: Not reported
Number Of Tanks: 4

Status: Active
Comp Number: 62786
Number: 9
Board Of Equalization: 44-021347
Referral Date: 07-28-92
Action Date: 07-28-92
Created Date: 02-29-88
Tank Status: A

Map ID	Site	Database(s)	EPA ID Number

CHEVRON STATION #5620 (Continued) **S102813531**

Owner Tank Id: 2
Swrcb Tank Id: 36-000-062786-000002
Actv Date: 07-01-85
Capacity: 10000
Tank Use: UNKNOWN
Stg: P
Content: Not reported
Number Of Tanks: Not reported

Status: Active
Comp Number: 62786
Number: 9
Board Of Equalization: 44-021347
Referral Date: 07-28-92
Action Date: 07-28-92
Created Date: 02-29-88
Tank Status: A
Owner Tank Id: 3
Swrcb Tank Id: 36-000-062786-000003
Actv Date: 07-01-85
Capacity: 5000
Tank Use: UNKNOWN
Stg: P
Content: Not reported
Number Of Tanks: Not reported

Status: Active
Comp Number: 62786
Number: 9
Board Of Equalization: 44-021347
Referral Date: 07-28-92
Action Date: 07-28-92
Created Date: 02-29-88
Tank Status: A
Owner Tank Id: 4
Swrcb Tank Id: 36-000-062786-000004
Actv Date: 07-01-85
Capacity: 1000
Tank Use: UNKNOWN
Stg: W
Content: Not reported
Number Of Tanks: Not reported

---

36 **FIRESTONE STORE #2266** **FINDS** **1007651468**
9201 CENTRAL AVE **N/A**
MONTCLAIR, CA

FINDS:

Registry ID: 110017958646

Environmental Interest/Information System
UORS (California - Used Oil Recycling System). California Integrated Waste Management Board (CIWMB) helps communities establish and promote convenient collection opportunities for used oil and used oil filters.

Map ID	Site	Database(s)	EPA ID Number
36	**FIRESTONE STORE #2266** **9201 CENTRAL AVE** **MONTCLAIR, CA 91763**	**HAZNET**	**S113035286** **N/A**

HAZNET:

Year:	2012
Gepaid:	CAL000035004
Contact:	JIM NASTOF
Telephone:	9495985509
Mailing Name:	Not reported
Mailing Address:	333 E LAKE ST
Mailing City,St,Zip:	BLOOMINGDALE, IL 601080000
Gen County:	San Bernardino
TSD EPA ID:	NVT330010000
TSD County:	99
Waste Category:	Not reported
Disposal Method:	Landfill Or Surface Impoundment That Will Be Closed As Landfill(To Include On-Site Treatment And/Or Stabilization)
Tons:	0.1
Facility County:	San Bernardino

Year:	2012
Gepaid:	CAL000035004
Contact:	JIM NASTOF
Telephone:	9495985509
Mailing Name:	Not reported
Mailing Address:	333 E LAKE ST
Mailing City,St,Zip:	BLOOMINGDALE, IL 601080000
Gen County:	San Bernardino
TSD EPA ID:	NVT330010000
TSD County:	99
Waste Category:	Not reported
Disposal Method:	Other Recovery Of Reclamation For Reuse Including Acid Regeneration, Organics Recovery Ect
Tons:	0.075
Facility County:	San Bernardino

Year:	2011
Gepaid:	CAL000035004
Contact:	JACK SU/FINANCIAL ANALYST
Telephone:	9495985520
Mailing Name:	Not reported
Mailing Address:	333 E LAKE ST
Mailing City,St,Zip:	BLOOMINGDALE, IL 60108
Gen County:	Not reported
TSD EPA ID:	NVT330010000
TSD County:	Not reported
Waste Category:	Other organic solids
Disposal Method:	Landfill Or Surface Impoundment That Will Be Closed As Landfill(To Include On-Site Treatment And/Or Stabilization)
Tons:	0.15
Facility County:	San Bernardino

Year:	2009
Gepaid:	CAL000035004
Contact:	JIM NASTOF/CONTROLLER
Telephone:	9499514616
Mailing Name:	Not reported
Mailing Address:	24361 EL TORO ROAD SUITE 250

Map ID	Site	Database(s)	EPA ID Number

FIRESTONE STORE #2266 (Continued) **S113035286**

Mailing City,St,Zip:	LAGUNA HILLS, CA 926532261
Gen County:	Not reported
TSD EPA ID:	CAD981696420
TSD County:	Not reported
Waste Category:	Other organic solids
Disposal Method:	Storage, Bulking, And/Or Transfer Off Site--No Treatment/Reovery (H010-H129) Or (H131-H135)
Tons:	0.06
Facility County:	San Bernardino

Year:	2008
Gepaid:	CAL000035004
Contact:	JIM NASTOF/CONTROLLER
Telephone:	9499514616
Mailing Name:	Not reported
Mailing Address:	24361 EL TORO ROAD SUITE 250
Mailing City,St,Zip:	LAGUNA HILLS, CA 926532261
Gen County:	Not reported
TSD EPA ID:	CAD981696420
TSD County:	Not reported
Waste Category:	Other organic solids
Disposal Method:	Storage, Bulking, And/Or Transfer Off Site--No Treatment/Reovery (H010-H129) Or (H131-H135)
Tons:	0.2
Facility County:	San Bernardino

Click this hyperlink while viewing on your computer to access
13 additional CA_HAZNET: record(s) in the EDR Site Report.

---

36 **FIRESTONE COMPLETE AUTO CARE # 7163** **HAZNET** **S113799851**
9201 CENTRAL AVE **N/A**
MONTCLAIR, CA 91763

HAZNET:

Year:	2012
Gepaid:	CAL000365965
Contact:	JIM NASTOF
Telephone:	9495985509
Mailing Name:	Not reported
Mailing Address:	333 E LAKE ST
Mailing City,St,Zip:	BLOOMINGDALE, IL 601080000
Gen County:	San Bernardino
TSD EPA ID:	NVT330010000
TSD County:	99
Waste Category:	Not reported
Disposal Method:	Landfill Or Surface Impoundment That Will Be Closed As Landfill(To Include On-Site Treatment And/Or Stabilization)
Tons:	0.05
Facility County:	San Bernardino

Map ID	Site	Database(s)	EPA ID Number
36	**PARNELLI JONES INC** **9201 CENTRAL AVE** **MONTCLAIR, CA 91763**	**LUST** **SWEEPS UST** **San Bern. Co. Permit**	**S104764381** **N/A**

LUST:

Region:	STATE
Global Id:	T0607100195
Latitude:	34.08656
Longitude:	-117.688991
Case Type:	LUST Cleanup Site
Status:	Completed - Case Closed
Status Date:	10/31/2000
Lead Agency:	SAN BERNARDINO COUNTY
Case Worker:	SW
Local Agency:	Not reported
RB Case Number:	083601659T
LOC Case Number:	87081
File Location:	Local Agency
Potential Media Affect:	Soil
Potential Contaminants of Concern:	Waste Oil / Motor / Hydraulic / Lubricating
Site History:	Not reported

Click here to access the California GeoTracker records for this facility:

Contact:

Global Id:	T0607100195
Contact Type:	Regional Board Caseworker
Contact Name:	VALERIE JAHN-BULL
Organization Name:	SANTA ANA RWQCB (REGION 8)
Address:	3737 MAIN STREET, SUITE 500
City:	RIVERSIDE
Email:	vjahn-bull@waterboards.ca.gov
Phone Number:	9517824903

Status History:

Global Id:	T0607100195
Status:	Completed - Case Closed
Status Date:	10/31/2000
Global Id:	T0607100195
Status:	Open - Case Begin Date
Status Date:	08/09/1990
Global Id:	T0607100195
Status:	Open - Remediation
Status Date:	09/05/1990

Regulatory Activities:

Global Id:	T0607100195
Action Type:	Other
Date:	01/01/1950
Action:	Leak Discovery
Global Id:	T0607100195
Action Type:	REMEDIATION
Date:	01/01/1950
Action:	Excavation
Global Id:	T0607100195

Map ID	Site	Database(s)	EPA ID Number

PARNELLI JONES INC (Continued) **S104764381**

Action Type:	Other
Date:	01/01/1950
Action:	Leak Reported
Global Id:	T0607100195
Action Type:	ENFORCEMENT
Date:	10/31/2000
Action:	Closure/No Further Action Letter

LUST REG 8:

Region:	8
County:	San Bernardino
Regional Board:	Santa Ana Region
Facility Status:	Case Closed
Case Number:	083601659T
Local Case Num:	87081
Case Type:	Soil only
Substance:	Waste Oil
Qty Leaked:	Not reported
Abate Method:	Excavate and Dispose - remove contaminated soil and dispose in approved site
Cross Street:	10 FREEWAY
Enf Type:	CLOS
Funding:	Not reported
How Discovered:	Tank Closure
How Stopped:	Not reported
Leak Cause:	Not reported
Leak Source:	Not reported
Global ID:	T0607100195
How Stopped Date:	Not reported
Enter Date:	9/16/1990
Review Date:	Not reported
Prelim Assess:	Not reported
Discover Date:	8/9/1990
Enforcement Date:	Not reported
Close Date:	10/31/2000
Workplan:	Not reported
Pollution Char:	Not reported
Remed Plan:	Not reported
Remed Action:	Not reported
Monitoring:	Not reported
Enter Date:	9/16/1990
GW Qualifies:	Not reported
Soil Qualifies:	Not reported
Operator:	Not reported
Facility Contact:	Not reported
Interim:	Yes
Oversite Program:	LUST
Latitude:	34.0863861
Longitude:	-117.6893767
MTBE Date:	Not reported
Max MTBE GW:	Not reported
MTBE Concentration:	0
Max MTBE Soil:	Not reported
MTBE Fuel:	0
MTBE Tested:	Not Required to be Tested.

Map ID	Site	Database(s)	EPA ID Number

PARNELLI JONES INC (Continued) **S104764381**

MTBE Class: *
Staff: VJJ
Staff Initials: SW
Lead Agency: Local Agency
Local Agency: 36000L
Hydr Basin #: UPPER SANTA ANA VALL
Beneficial: Not reported
Priority: Not reported
Cleanup Fund Id: Not reported
Work Suspended: Not reported
Summary: Not reported

SWEEPS UST:
Status: Active
Comp Number: 8839
Number: 1
Board Of Equalization: Not reported
Referral Date: 09-03-91
Action Date: 09-03-91
Created Date: 09-09-88
Tank Status: A
Owner Tank Id: Not reported
Swrcb Tank Id: 36-000-008839-000001
Actv Date: 09-03-91
Capacity: 280
Tank Use: OIL
Stg: W
Content: WASTE OIL
Number Of Tanks: 1

San Bern. Co. Permit:
Region: SAN BERNARDINO
Facility ID: FA0001564
Owner: BRIDGESTONE RETAIL OPERATIONS LLC
Permit Number: PT0002237
Permit Category: SPECIAL GENERATOR
Facility Status: ACTIVE
Expiration Date: 05/31/2014

Region: SAN BERNARDINO
Facility ID: FA0001564
Owner: BRIDGESTONE RETAIL OPERATIONS LLC
Permit Number: PT0002238
Permit Category: SPECIAL HANDLER
Facility Status: ACTIVE
Expiration Date: 05/31/2014

Map ID	Site	Database(s)	EPA ID Number

37 **SHIEKH SHOES** **HAZNET** **S112988302**
5170 E MONTCLAIR PLAZA LN **N/A**
MONTCLAIR, CA 91763

HAZNET:

Year:	2011
Gepaid:	CAC002669300
Contact:	ENRIQUE ACEVEDO EXT 349
Telephone:	9092303360
Mailing Name:	Not reported
Mailing Address:	4083 E AIRPORT DR
Mailing City,St,Zip:	ONTARIO, CA 91761
Gen County:	Not reported
TSD EPA ID:	AZR000501510
TSD County:	Not reported
Waste Category:	Other organic solids
Disposal Method:	Storage, Bulking, And/Or Transfer Off Site--No Treatment/Reovery (H010-H129) Or (H131-H135)
Tons:	0.05
Facility County:	San Bernardino

Year:	2011
Gepaid:	CAC002669300
Contact:	ENRIQUE ACEVEDO EXT 349
Telephone:	9092303360
Mailing Name:	Not reported
Mailing Address:	4083 E AIRPORT DR
Mailing City,St,Zip:	ONTARIO, CA 91761
Gen County:	Not reported
TSD EPA ID:	AZR000501510
TSD County:	Not reported
Waste Category:	Other organic solids
Disposal Method:	Storage, Bulking, And/Or Transfer Off Site--No Treatment/Reovery (H010-H129) Or (H131-H135)
Tons:	0.05
Facility County:	San Bernardino

---

37 **J C PENNY STORE #1614** **HAZNET** **S113148717**
5100 E MONTCLAIR PLAZA LN **N/A**
MONTCLAIR, CA 91763

HAZNET:

Year:	2012
Gepaid:	CAL000322567
Contact:	BRAD JENNINGS
Telephone:	9724318431
Mailing Name:	Not reported
Mailing Address:	6501 LEGACY DR
Mailing City,St,Zip:	PLANO, TX 750243612
Gen County:	San Bernardino
TSD EPA ID:	AZD081705402
TSD County:	99
Waste Category:	Not reported
Disposal Method:	Storage, Bulking, And/Or Transfer Off Site--No Treatment/Reovery (H010-H129) Or (H131-H135)
Tons:	0.054
Facility County:	San Bernardino

Year:	2012
Gepaid:	CAL000322567

Map ID	Site	Database(s)	EPA ID Number

J C PENNY STORE #1614 (Continued) **S113148717**

Contact: BRAD JENNINGS
Telephone: 9724318431
Mailing Name: Not reported
Mailing Address: 6501 LEGACY DR
Mailing City,St,Zip: PLANO, TX 750243612
Gen County: San Bernardino
TSD EPA ID: AZR000506980
TSD County: 99
Waste Category: Not reported
Disposal Method: Not reported
Tons: 39.2
Facility County: San Bernardino

Year: 2011
Gepaid: CAL000322567
Contact: AIMEE PASQUIER
Telephone: 9724311032
Mailing Name: Not reported
Mailing Address: 6501 LEGACY DR
Mailing City,St,Zip: PLANO, TX 750243612
Gen County: Not reported
TSD EPA ID: AZD081705402
TSD County: Not reported
Waste Category: Not reported
Disposal Method: Storage, Bulking, And/Or Transfer Off Site--No Treatment/Reovery (H010-H129) Or (H131-H135)
Tons: 0.014
Facility County: San Bernardino

Year: 2011
Gepaid: CAL000322567
Contact: AIMEE PASQUIER
Telephone: 9724311032
Mailing Name: Not reported
Mailing Address: 6501 LEGACY DR
Mailing City,St,Zip: PLANO, TX 750243612
Gen County: Not reported
TSD EPA ID: AZC950823111
TSD County: Not reported
Waste Category: Asbestos containing waste
Disposal Method: Landfill Or Surface Impoundment That Will Be Closed As Landfill(To Include On-Site Treatment And/Or Stabilization)
Tons: 0.4
Facility County: San Bernardino

Year: 2011
Gepaid: CAL000322567
Contact: AIMEE PASQUIER
Telephone: 9724311032
Mailing Name: Not reported
Mailing Address: 6501 LEGACY DR
Mailing City,St,Zip: PLANO, TX 750243612
Gen County: Not reported
TSD EPA ID: AZD081705402
TSD County: Not reported
Waste Category: Off-specification, aged or surplus organics
Disposal Method: Storage, Bulking, And/Or Transfer Off Site--No Treatment/Reovery

Map ID	Site	Database(s)	EPA ID Number

J C PENNY STORE #1614 (Continued) **S113148717**

(H010-H129) Or (H131-H135)
Tons: 0.03
Facility County: San Bernardino

Click this hyperlink while viewing on your computer to access
6 additional CA_HAZNET: record(s) in the EDR Site Report.

---

37 **MONTCLAIR PLAZA** **HAZNET** **S113789428**
5060 E MONTCLAIR PLAZA LN **N/A**
MONTCLAIR, CA 91763

HAZNET:
Year: 2012
Gepaid: CAC002706634
Contact: DALE COOPER
Telephone: 9096262501
Mailing Name: Not reported
Mailing Address: 5060 E MONTCLAIR PLAZA LN
Mailing City,St,Zip: MONTCLAIR, CA 917631500
Gen County: San Bernardino
TSD EPA ID: CAD009007626
TSD County: Los Angeles
Waste Category: Not reported
Disposal Method: Landfill Or Surface Impoundment That Will Be Closed As Landfill(To Include On-Site Treatment And/Or Stabilization)
Tons: 12
Facility County: San Bernardino

---

37 **SEARS, ROEBUCK & CO.** **HAZNET** **S113006386**
5080 E MONTCLAIR PLAZA LN **N/A**
MONTCLAIR, CA 91763

HAZNET:
Year: 2012
Gepaid: CAD981442239
Contact: CHRISTOPHER LIPMAN
Telephone: 8472860037
Mailing Name: Not reported
Mailing Address: 3333 BEVERLY RD B5-362A
Mailing City,St,Zip: HOFFMAN ESTATES, IL 601790000
Gen County: San Bernardino
TSD EPA ID: CAD008364432
TSD County: Los Angeles
Waste Category: Not reported
Disposal Method: Fuel Blending Prior To Energy Recovery At Another Site
Tons: 0.016
Facility County: San Bernardino

Year: 2012
Gepaid: CAD981442239
Contact: CHRISTOPHER LIPMAN
Telephone: 8472860037
Mailing Name: Not reported
Mailing Address: 3333 BEVERLY RD B5-362A
Mailing City,St,Zip: HOFFMAN ESTATES, IL 601790000
Gen County: San Bernardino

Map ID	Site	Database(s)	EPA ID Number

SEARS, ROEBUCK & CO. (Continued) **S113006386**

TSD EPA ID: NVT330010000
TSD County: 99
Waste Category: Not reported
Disposal Method: Landfill Or Surface Impoundment That Will Be Closed As Landfill(To Include On-Site Treatment And/Or Stabilization)
Tons: 0.255
Facility County: San Bernardino

Year: 2012
Gepaid: CAD981442239
Contact: CHRISTOPHER LIPMAN
Telephone: 8472860037
Mailing Name: Not reported
Mailing Address: 3333 BEVERLY RD B5-362A
Mailing City,St,Zip: HOFFMAN ESTATES, IL 601790000
Gen County: San Bernardino
TSD EPA ID: CAD008364432
TSD County: Los Angeles
Waste Category: Not reported
Disposal Method: Fuel Blending Prior To Energy Recovery At Another Site
Tons: 0.016
Facility County: San Bernardino

Year: 2012
Gepaid: CAD981442239
Contact: CHRISTOPHER LIPMAN
Telephone: 8472860037
Mailing Name: Not reported
Mailing Address: 3333 BEVERLY RD B5-362A
Mailing City,St,Zip: HOFFMAN ESTATES, IL 601790000
Gen County: San Bernardino
TSD EPA ID: CAD008364432
TSD County: Los Angeles
Waste Category: Not reported
Disposal Method: Storage, Bulking, And/Or Transfer Off Site--No Treatment/Reovery (H010-H129) Or (H131-H135)
Tons: 0.0895
Facility County: San Bernardino

Year: 2012
Gepaid: CAD981442239
Contact: CHRISTOPHER LIPMAN
Telephone: 8472860037
Mailing Name: Not reported
Mailing Address: 3333 BEVERLY RD B5-362A
Mailing City,St,Zip: HOFFMAN ESTATES, IL 601790000
Gen County: San Bernardino
TSD EPA ID: CAD008364432
TSD County: Los Angeles
Waste Category: Not reported
Disposal Method: Storage, Bulking, And/Or Transfer Off Site--No Treatment/Reovery (H010-H129) Or (H131-H135)
Tons: 0.0895
Facility County: San Bernardino

Map ID	Site	Database(s)	EPA ID Number

SEARS, ROEBUCK & CO. (Continued) **S113006386**

Click this hyperlink while viewing on your computer to access
193 additional CA_HAZNET: record(s) in the EDR Site Report.

---

37 **NORDSTROM** **HAZNET** **S112975875**
5015 E MONTCLAIR PLAZA LN **N/A**
MONTCLAIR, CA 91763

HAZNET:

Year:	2009
Gepaid:	CAC002639200
Contact:	GENARO YOGUEZ
Telephone:	9096250821
Mailing Name:	Not reported
Mailing Address:	5015 E MONTCLAIR PLAZA LN
Mailing City,St,Zip:	MONTCLAIR, CA 917631534
Gen County:	Not reported
TSD EPA ID:	CAD008302903
TSD County:	Not reported
Waste Category:	Off-specification, aged or surplus organics
Disposal Method:	Storage, Bulking, And/Or Transfer Off Site--No Treatment/Reovery (H010-H129) Or (H131-H135)
Tons:	0.3375
Facility County:	San Bernardino

---

41 **MONTCLAIR PLAZA** **RCRA-SQG** **1000686490**
5060 MONTCLAIR PLAZA LN **FINDS** **CAD983638107**
MONTCLAIR, CA **HAZNET**

RCRA-SQG:

Date form received by agency:	02/27/1992
Facility name:	MONTCLAIR PLAZA
Facility address:	5060 MONTCLAIR PLAZA LN MONTCLAIR, CA 91763
EPA ID:	CAD983638107
Mailing address:	MONTCLAIR PLAZA LN MONTCLAIR, CA 91763
Contact:	REX WALL
Contact address:	5060 MONTCLAIR PLAZA LN MONTCLAIR, CA 91763
Contact country:	US
Contact telephone:	(714) 626-2442
Contact email:	Not reported
EPA Region:	09
Classification:	Small Small Quantity Generator
Description:	Handler: generates more than 100 and less than 1000 kg of hazardous waste during any calendar month and accumulates less than 6000 kg of hazardous waste at any time; or generates 100 kg or less of hazardous waste during any calendar month, and accumulates more than 1000 kg of hazardous waste at any time

Owner/Operator Summary:

Owner/operator name:	ACQUIPORT FIVE CORPORATION
Owner/operator address:	725 S FIUEROA ST STE 1590 LOS ANGELES, CA 90017
Owner/operator country:	Not reported
Owner/operator telephone:	(213) 955-7979

Map ID	Site	Database(s)	EPA ID Number

MONTCLAIR PLAZA (Continued) **1000686490**

Legal status: Private
Owner/Operator Type: Owner
Owner/Op start date: Not reported
Owner/Op end date: Not reported

Handler Activities Summary:
U.S. importer of hazardous waste: No
Mixed waste (haz. and radioactive): No
Recycler of hazardous waste: No
Transporter of hazardous waste: No
Treater, storer or disposer of HW: No
Underground injection activity: No
On-site burner exemption: No
Furnace exemption: No
Used oil fuel burner: No
Used oil processor: No
User oil refiner: No
Used oil fuel marketer to burner: No
Used oil Specification marketer: No
Used oil transfer facility: No
Used oil transporter: No

Violation Status: No violations found

FINDS:

Registry ID: 110002877450

Environmental Interest/Information System
RCRAInfo is a national information system that supports the Resource Conservation and Recovery Act (RCRA) program through the tracking of events and activities related to facilities that generate, transport, and treat, store, or dispose of hazardous waste. RCRAInfo allows RCRA program staff to track the notification, permit, compliance, and corrective action activities required under RCRA.

HAZNET:
Year: 2002
Gepaid: CAD983638107
Contact: CANCELLED BY STEVE CAMPBELL ON
Telephone: 9096262442
Mailing Name: Not reported
Mailing Address: 5060 MONTCLAIR PLAZA LN
Mailing City,St,Zip: MONTCLAIR, CA 917630000
Gen County: Not reported
TSD EPA ID: CAD028409019
TSD County: Not reported
Waste Category: Asbestos containing waste
Disposal Method: Transfer Station
Tons: 0.2
Facility County: San Bernardino

Map ID	Site	Database(s)	EPA ID Number
46	**DISTINCTIVE TOWN HOME** **9200 MONTE VISTA AVE APT 48** **MONTCLAIR, CA 91763**	**HAZNET**	**S113783381** **N/A**

HAZNET:

Year:	2012
Gepaid:	CAC002698151
Contact:	RACHEL MARTINEZ
Telephone:	9096263511
Mailing Name:	Not reported
Mailing Address:	9200 MONTE VISTA AVE APT 48
Mailing City,St,Zip:	MONTCLAIR, CA 917631729
Gen County:	San Bernardino
TSD EPA ID:	AZC950823111
TSD County:	99
Waste Category:	Not reported
Disposal Method:	Landfill Or Surface Impoundment That Will Be Closed As Landfill(To Include On-Site Treatment And/Or Stabilization)
Tons:	6
Facility County:	San Bernardino

Map ID	Site	Database(s)	EPA ID Number
46	**LEXINGTON APARTMENTS** **9200 MONTE VISTA AVE.** **MONTCLAIR, CA 91763**	**HAZNET**	**S113792557** **N/A**

HAZNET:

Year:	2012
Gepaid:	CAC002711019
Contact:	CHRIS GRONAU
Telephone:	6269913506
Mailing Name:	Not reported
Mailing Address:	9200 MONTE VISTA AVE.
Mailing City,St,Zip:	MONTCLAIR, CA 91763
Gen County:	San Bernardino
TSD EPA ID:	CAD009007626
TSD County:	Los Angeles
Waste Category:	Not reported
Disposal Method:	Landfill Or Surface Impoundment That Will Be Closed As Landfill(To Include On-Site Treatment And/Or Stabilization)
Tons:	1.2
Facility County:	San Bernardino

Map ID	Site	Database(s)	EPA ID Number
46	**PLACERVILLE APTS.** **9200 MONTE VISTA AVENUE** **MONTCLAIR, CA 91763**	**HAZNET**	**S112852863** **N/A**

HAZNET:

Year:	1994
Gepaid:	CAC000918696
Contact:	Not reported
Telephone:	0000000000
Mailing Name:	Not reported
Mailing Address:	9200 MONTE VISTA AVENUE
Mailing City,St,Zip:	MONTCLAIR, CA 917630000
Gen County:	Not reported
TSD EPA ID:	IRC957100891
TSD County:	Not reported
Waste Category:	Asbestos containing waste

Map ID	Site	Database(s)	EPA ID Number

PLACERVILLE APTS. (Continued) **S112852863**

Disposal Method: Disposal, Land Fill
Tons: 51.5608
Facility County: San Bernardino

---

46 **MONTCLAIR 8-B LLC** **HAZNET** **S112965392**
9200 MONTE VISTA AVE **N/A**
MONTCLAIR, CA 91763

HAZNET:
Year: 2008
Gepaid: CAC002622938
Contact: ALICE HARRIS
Telephone: 9096263511
Mailing Name: Not reported
Mailing Address: 9200 MONTE VISTA AVE
Mailing City,St,Zip: MONTCLAIR, CA 917631750
Gen County: Not reported
TSD EPA ID: CAD009007626
TSD County: Not reported
Waste Category: Asbestos containing waste
Disposal Method: Landfill Or Surface Impoundment That Will Be Closed As Landfill(To Include On-Site Treatment And/Or Stabilization)
Tons: 20
Facility County: San Bernardino

Year: 2007
Gepaid: CAC002622938
Contact: ALICE HARRIS
Telephone: 9096263511
Mailing Name: Not reported
Mailing Address: 9200 MONTE VISTA AVE
Mailing City,St,Zip: MONTCLAIR, CA 917631750
Gen County: Not reported
TSD EPA ID: CAD009007626
TSD County: Not reported
Waste Category: Asbestos containing waste
Disposal Method: Landfill Or Surface Impoundment That Will Be Closed As Landfill(To Include On-Site Treatment And/Or Stabilization)
Tons: 0.4
Facility County: San Bernardino

---

46 **OLIVE GARDEN #1089** **San Bern. Co. Permit** **S109598600**
9251 MONTE VISTA AVE **N/A**
MONTCLAIR, CA 91763

San Bern. Co. Permit:
Region: SAN BERNARDINO
Facility ID: FA0010226
Owner: DARDEN RESTAURANTS, INC
Permit Number: PT0021658
Permit Category: BULK CO2 AT RETAIL FOOD FACILITIES
Facility Status: INACTIVE
Expiration Date: 02/28/2010

Map ID	Site	Database(s)	EPA ID Number
51	**SAN JOSE DISP SITE** **4500 SAN JOSE ST** **MONTCLAIR, CA 91763**	**WMUDS/SWAT**	**S103320765** **N/A**

WMUDS/SWAT:

Edit Date:	Not reported
Complexity:	Not reported
Primary Waste:	Not reported
Primary Waste Type:	Not reported
Secondary Waste:	Not reported
Secondary Waste Type:	Not reported
Base Meridian:	SB
NPID:	Not reported
Tonnage:	0
Regional Board ID:	Not reported
Municipal Solid Waste:	False
Superorder:	False
Open To Public:	False
Waste List:	False
Agency Type:	Not reported
Agency Name:	LAIRD CONSTRUCTION
Agency Department:	Not reported
Agency Address:	4661 ARROW HWY
Agency City,St,Zip:	MONTCLAIR 91763
Agency Contact:	Not reported
Agency Telephone:	7146263548
Land Owner Name:	LAIRD CONSTRUCTION
Land Owner Address:	4661 ARROW HWY
Land Owner City,St,Zip:	MONTCLAIR, CA 91763
Land Owner Contact:	Not reported
Land Owner Phone:	7146263548
Region:	8
Facility Type:	Not reported
Facility Description:	Not reported
Facility Telephone:	Not reported
SWAT Facility Name:	SAN JOSE DISP SITE
Primary SIC:	Not reported
Secondary SIC:	Not reported
Comments:	Not reported
Last Facility Editors:	Not reported
Waste Discharge System:	False
Solid Waste Assessment Test Program:	True
Toxic Pits Cleanup Act Program:	False
Resource Conservation Recovery Act:	False
Department of Defence:	False
Solid Waste Assessment Test Program:	LAIRD CONSTRUCTION
Threat to Water Quality:	Not reported
Sub Chapter 15:	False
Regional Board Project Officer:	MA
Number of WMUDS at Facility:	1
Section Range:	01S08W
RCRA Facility:	Not reported
Waste Discharge Requirements:	Not reported
Self-Monitoring Rept. Frequency:	Not reported
Waste Discharge System ID:	8 360014NUR
Solid Waste Information ID:	36-AA-0083

Map ID	Site	Database(s)	EPA ID Number

54 **HUD C/O GOLDEN FEATHER REALTY** **HAZNET** **S112905215**
5390 SAN JOSE ST **N/A**
MONTCLAIR, CA 91763

HAZNET:

Year:	1999
Gepaid:	CAC002222489
Contact:	HUD
Telephone:	9494776300
Mailing Name:	Not reported
Mailing Address:	2500 MICHELSON ST #100
Mailing City,St,Zip:	IRVINE, CA 926120000
Gen County:	Not reported
TSD EPA ID:	CAD982444481
TSD County:	Not reported
Waste Category:	Household waste
Disposal Method:	Transfer Station
Tons:	.0333
Facility County:	San Bernardino

Year:	1999
Gepaid:	CAC002222489
Contact:	HUD
Telephone:	9494776300
Mailing Name:	Not reported
Mailing Address:	2500 MICHELSON ST #100
Mailing City,St,Zip:	IRVINE, CA 926120000
Gen County:	Not reported
TSD EPA ID:	CAD982444481
TSD County:	Not reported
Waste Category:	Household waste
Disposal Method:	Recycler
Tons:	.0833
Facility County:	San Bernardino

---

54 **KENNETH MAHURIN** **HAZNET** **S113772925**
5413 SAN JOSE ST **N/A**
MONTCLAIR, CA 91763

HAZNET:

Year:	2012
Gepaid:	CAC002685191
Contact:	KENNETH MAHURIN
Telephone:	9099890264
Mailing Name:	Not reported
Mailing Address:	6570 MELINDA AVE
Mailing City,St,Zip:	RANCHO CUCAMONGA, CA 91763
Gen County:	San Bernardino
TSD EPA ID:	AZC950823111
TSD County:	99
Waste Category:	Not reported
Disposal Method:	Landfill Or Surface Impoundment That Will Be Closed As Landfill(To Include On-Site Treatment And/Or Stabilization)
Tons:	0.8
Facility County:	San Bernardino

Map ID	Site	Database(s)	EPA ID Number
55	**SERRONO MIDDLE SCHL** **4725 SAN JOSE ST** **MONTCLAIR, CA 91763**	**HAZNET**	**S112965802** **N/A**

HAZNET:

Year:	2008
Gepaid:	CAC002623577
Contact:	SANDRA ESCAMILLA
Telephone:	9094186382
Mailing Name:	Not reported
Mailing Address:	950 W D ST
Mailing City,St,Zip:	ONTARIO, CA 91762
Gen County:	Not reported
TSD EPA ID:	AZC950823111
TSD County:	Not reported
Waste Category:	Other organic solids
Disposal Method:	Landfill Or Surface Impoundment That Will Be Closed As Landfill(To Include On-Site Treatment And/Or Stabilization)
Tons:	67.424
Facility County:	San Bernardino

Map ID	Site	Database(s)	EPA ID Number
55	**SERRANO MIDDLE SCHOOL** **4725 SAN JOSE ST** **MONTCLAIR, CA 91762**	**San Bern. Co. Permit**	**S105697722** **N/A**

San Bern. Co. Permit:

Region:	SAN BERNARDINO
Facility ID:	FA0006012
Owner:	ONTARIO MONTCLAIR SCHOOL DIST
Permit Number:	PT0005053
Permit Category:	HAZMAT HANDLER 0-10 EMPLOYEES
Facility Status:	INACTIVE
Expiration Date:	08/31/2012

Region:	SAN BERNARDINO
Facility ID:	FA0006012
Owner:	ONTARIO MONTCLAIR SCHOOL DIST
Permit Number:	PT0005054
Permit Category:	CONDITIONALLY EXEMPT SMALL QUANTITY GENERATOR
Facility Status:	INACTIVE
Expiration Date:	08/31/2012

Map ID	Site	Database(s)	EPA ID Number
56	**MONTE VISTA WATER DIST 11** **4755 SAN JOSE AVE** **MONTCLAIR, CA 91763**	**San Bern. Co. Permit**	**S105790412** **N/A**

San Bern. Co. Permit:

Region:	SAN BERNARDINO
Facility ID:	FA0004840
Owner:	MONTE VISTA WATER DISTRICT
Permit Number:	PT0007302
Permit Category:	HAZMAT HANDLER 0-10 EMPLOYEES
Facility Status:	INACTIVE
Expiration Date:	07/31/2006

Map ID	Site	Database(s)	EPA ID Number
57	**MONTCLAIR TEXACO** **4910 S MONTCLAIR PLAZA LN** **MONTCLAIR, CA 91763**	**UST**	**U003784615** **N/A**

UST:
Facility ID: 86008125
Latitude: 34.08501
Longitude: -117.69788

Map ID	Site	Database(s)	EPA ID Number
57	**MONTCLAIR TEXACO** **4910 S PLAZA LN** **MONTCLAIR, CA 91763**	**San Bern. Co. Permit**	**S103661905** **N/A**

San Bern. Co. Permit:
Region: SAN BERNARDINO
Facility ID: FA0004830
Owner: SHELL OIL PRODUCTS, US.
Permit Number: PT0001914
Permit Category: SPECIAL HANDLER
Facility Status: INACTIVE
Expiration Date: 07/31/2004

Region: SAN BERNARDINO
Facility ID: FA0004830
Owner: SHELL OIL PRODUCTS, US.
Permit Number: PT0001915
Permit Category: SPECIAL GENERATOR
Facility Status: INACTIVE
Expiration Date: 07/31/2004

Region: SAN BERNARDINO
Facility ID: FA0004830
Owner: SHELL OIL PRODUCTS, US.
Permit Number: PT0012409
Permit Category: UST OWNERSHIP/OPERATING PERMIT (PER UST)
Facility Status: INACTIVE
Expiration Date: 07/31/2004

Region: SAN BERNARDINO
Facility ID: FA0004830
Owner: SHELL OIL PRODUCTS, US.
Permit Number: PT0012410
Permit Category: UST OWNERSHIP/OPERATING PERMIT (PER UST)
Facility Status: INACTIVE
Expiration Date: 07/31/2004

Region: SAN BERNARDINO
Facility ID: FA0004830
Owner: SHELL OIL PRODUCTS, US.
Permit Number: PT0012411
Permit Category: UST OWNERSHIP/OPERATING PERMIT (PER UST)
Facility Status: INACTIVE
Expiration Date: 07/31/2004

Region: SAN BERNARDINO
Facility ID: FA0004830
Owner: SHELL OIL PRODUCTS, US.
Permit Number: PT0012412
Permit Category: UST OWNERSHIP/OPERATING PERMIT (PER UST)
Facility Status: INACTIVE

Map ID	Site	Database(s)	EPA ID Number
	MONTCLAIR TEXACO (Continued)		**S103661905**
	Expiration Date: 07/31/2004		
57	**LENSCRAFTERS #238** **9337 MONTE VISTA AVE** **MONTCLAIR, CA 91763**	**HAZNET**	**S113073039** **N/A**

HAZNET:

Year:	2012
Gepaid:	CAL000128803
Contact:	GRACE HAGGARD
Telephone:	5137653384
Mailing Name:	Not reported
Mailing Address:	4000 LUXOTTICA PL
Mailing City,St,Zip:	MASON, OH 450408114
Gen County:	San Bernardino
TSD EPA ID:	OKD000402396
TSD County:	99
Waste Category:	Not reported
Disposal Method:	Storage, Bulking, And/Or Transfer Off Site--No Treatment/Reovery (H010-H129) Or (H131-H135)
Tons:	0.02919
Facility County:	San Bernardino

Year:	2012
Gepaid:	CAL000128803
Contact:	GRACE HAGGARD
Telephone:	5137653384
Mailing Name:	Not reported
Mailing Address:	4000 LUXOTTICA PL
Mailing City,St,Zip:	MASON, OH 450408114
Gen County:	San Bernardino
TSD EPA ID:	OKD000402396
TSD County:	99
Waste Category:	Not reported
Disposal Method:	Storage, Bulking, And/Or Transfer Off Site--No Treatment/Reovery (H010-H129) Or (H131-H135)
Tons:	0.005
Facility County:	San Bernardino

Year:	2011
Gepaid:	CAL000128803
Contact:	GRACE HAGGARD
Telephone:	5137653384
Mailing Name:	Not reported
Mailing Address:	4000 LUXOTTICA PL
Mailing City,St,Zip:	MASON, OH 450408114
Gen County:	Not reported
TSD EPA ID:	OKD000402396
TSD County:	Not reported
Waste Category:	Not reported
Disposal Method:	Storage, Bulking, And/Or Transfer Off Site--No Treatment/Reovery (H010-H129) Or (H131-H135)
Tons:	Not reported
Facility County:	San Bernardino

Year:	2011
Gepaid:	CAL000128803
Contact:	GRACE HAGGARD

Map ID	Site	Database(s)	EPA ID Number

LENSCRAFTERS #238 (Continued) **S113073039**

Telephone: 5137653384
Mailing Name: Not reported
Mailing Address: 4000 LUXOTTICA PL
Mailing City,St,Zip: MASON, OH 450408114
Gen County: Not reported
TSD EPA ID: OKD000402396
TSD County: Not reported
Waste Category: Other organic solids
Disposal Method: Storage, Bulking, And/Or Transfer Off Site--No Treatment/Reovery (H010-H129) Or (H131-H135)
Tons: 0.0105
Facility County: San Bernardino

Year: 2010
Gepaid: CAL000128803
Contact: GRACE HAGGARD
Telephone: 5137653384
Mailing Name: Not reported
Mailing Address: 4000 LUXOTTICA PL
Mailing City,St,Zip: MASON, OH 450408114
Gen County: Not reported
TSD EPA ID: MOD981123391
TSD County: Not reported
Waste Category: Other organic solids
Disposal Method: Storage, Bulking, And/Or Transfer Off Site--No Treatment/Reovery (H010-H129) Or (H131-H135)
Tons: 0.015
Facility County: San Bernardino

Click this hyperlink while viewing on your computer to access
9 additional CA_HAZNET: record(s) in the EDR Site Report.

---

57 **LENSCRAFTERS #238** **San Bern. Co. Permit** **S106446636**
9337 MONTE VISTA AVE **N/A**
MONTCLAIR, CA 91763

San Bern. Co. Permit:
Region: SAN BERNARDINO
Facility ID: FA0008555
Owner: LUXOTTICA RETAIL NORTH AMERICA
Permit Number: PT0014873
Permit Category: CONDITIONALLY EXEMPT SMALL QUANTITY GENERATOR
Facility Status: ACTIVE
Expiration Date: 05/31/2014

Region: SAN BERNARDINO
Facility ID: FA0008555
Owner: LUXOTTICA RETAIL NORTH AMERICA
Permit Number: PT0014874
Permit Category: CE ANNUAL FEE
Facility Status: ACTIVE
Expiration Date: 05/31/2014

Map ID	Site	Database(s)	EPA ID Number
59	**VANGELINA LEZARLO** **598 CEDAR CREST AVE** **CLAREMONT, CA 91711**	**HAZNET**	**S113772184** **N/A**

HAZNET:

Year:	2012
Gepaid:	CAC002684266
Contact:	VANGELINA LEZARLO
Telephone:	9096247267
Mailing Name:	Not reported
Mailing Address:	598 CEDAR CREST AVE
Mailing City,St,Zip:	CLAREMONT, CA 917115516
Gen County:	Los Angeles
TSD EPA ID:	CAD009007626
TSD County:	Los Angeles
Waste Category:	Not reported
Disposal Method:	Landfill Or Surface Impoundment That Will Be Closed As Landfill(To Include On-Site Treatment And/Or Stabilization)
Tons:	0.4
Facility County:	Los Angeles

60	**JORGE RUIZ** **1545 ARMSLEY SQ** **ONTARIO, CA 91762**	**HAZNET**	**S113776542** **N/A**

HAZNET:

Year:	2012
Gepaid:	CAC002689684
Contact:	JORGE RUIZ
Telephone:	9097301998
Mailing Name:	Not reported
Mailing Address:	1545 ARMSLEY SQ
Mailing City,St,Zip:	ONTARIO, CA 917621009
Gen County:	San Bernardino
TSD EPA ID:	AZC950823111
TSD County:	99
Waste Category:	Not reported
Disposal Method:	Landfill Or Surface Impoundment That Will Be Closed As Landfill(To Include On-Site Treatment And/Or Stabilization)
Tons:	0.4
Facility County:	San Bernardino

61	**STEVE LUVIANO** **9331 DEL MAR AVE** **MONTCLAIR, CA 91763**	**HAZNET**	**S113771522** **N/A**

HAZNET:

Year:	2012
Gepaid:	CAC002683452
Contact:	STEVE LUVIANO
Telephone:	6263673889
Mailing Name:	Not reported
Mailing Address:	9331 DEL MAR AVE
Mailing City,St,Zip:	MONTCLAIR, CA 91763
Gen County:	San Bernardino
TSD EPA ID:	CAD009007626
TSD County:	Los Angeles
Waste Category:	Not reported

Map ID	Site	Database(s)	EPA ID Number

STEVE LUVIANO (Continued) **S113771522**

Disposal Method: Landfill Or Surface Impoundment That Will Be Closed As Landfill(To Include On-Site Treatment And/Or Stabilization)
Tons: 0.4
Facility County: San Bernardino

---

66 **CHILI'S GRILL & BAR** **San Bern. Co. Permit** **S109598510**
9393 MONTE VISTA AVE **N/A**
MONTCLAIR, CA 91763

San Bern. Co. Permit:
Region: SAN BERNARDINO
Facility ID: FA0012378
Owner: BRINKER RESTAURANT CORP
Permit Number: PT0021701
Permit Category: BULK CO2 AT RETAIL FOOD FACILITIES
Facility Status: INACTIVE
Expiration Date: 05/31/2010

---

66 **ACAPULCO RESTAURANT** **San Bern. Co. Permit** **S106825287**
9405 MONTE VISTA ST **N/A**
MONTCLAIR, CA 91763

San Bern. Co. Permit:
Region: SAN BERNARDINO
Facility ID: FA0012359
Owner: REAL MEX RESTAURANTS
Permit Number: PT0021655
Permit Category: BULK CO2 AT RETAIL FOOD FACILITIES
Facility Status: INACTIVE
Expiration Date: 05/31/2010

---

69 **INTOWN PROPERTIES, INC/HUD** **HAZNET** **S112865664**
4568 HAWTHORNE ST **N/A**
MONTCLAIR, CA 91763

HAZNET:
Year: 1997
Gepaid: CAC001080152
Contact: HUD
Telephone: 0000000000
Mailing Name: Not reported
Mailing Address: 7365 CARNELIAN, STE 105
Mailing City,St,Zip: RANCHO CUCAMONGA, CA 917300000
Gen County: Not reported
TSD EPA ID: CAD028409019
TSD County: Not reported
Waste Category: Household waste
Disposal Method: Treatment, Tank
Tons: .1042
Facility County: San Bernardino

Map ID	Site	Database(s)	EPA ID Number
69	**INTOWN PROPERTIES** **4568 HAWTHORNE ST** **MONTCLAIR, CA 91763**	**HAZNET**	**S112879128** **N/A**

HAZNET:

Year:	1997
Gepaid:	CAC001265424
Contact:	HUD C/O INTOWN
Telephone:	0000000000
Mailing Name:	Not reported
Mailing Address:	7365 CARNELIAN STE 105
Mailing City,St,Zip:	RANCHO CUCAMONGA, CA 917300000
Gen County:	Not reported
TSD EPA ID:	CAD028209109
TSD County:	Not reported
Waste Category:	Household waste
Disposal Method:	Transfer Station
Tons:	.0216
Facility County:	San Bernardino

Map ID	Site	Database(s)	EPA ID Number
76	**TRANG NGUYEN** **9435 PRADERA AVE** **MONTCLAIR, CA 91763**	**HAZNET**	**S112997546** **N/A**

HAZNET:

Year:	2011
Gepaid:	CAC002681345
Contact:	TRANG NGUYEN
Telephone:	9099929130
Mailing Name:	Not reported
Mailing Address:	726 LEYLAND DR
Mailing City,St,Zip:	DIAMOND BAR, CA 917654622
Gen County:	Not reported
TSD EPA ID:	AZC950823111
TSD County:	Not reported
Waste Category:	Asbestos containing waste
Disposal Method:	Landfill Or Surface Impoundment That Will Be Closed As Landfill(To Include On-Site Treatment And/Or Stabilization)
Tons:	32
Facility County:	San Bernardino

Year:	2011
Gepaid:	CAC002681345
Contact:	TRANG NGUYEN
Telephone:	9099929130
Mailing Name:	Not reported
Mailing Address:	726 LEYLAND DR
Mailing City,St,Zip:	DIAMOND BAR, CA 917654622
Gen County:	Not reported
TSD EPA ID:	AZC950823111
TSD County:	Not reported
Waste Category:	Asbestos containing waste
Disposal Method:	Landfill Or Surface Impoundment That Will Be Closed As Landfill(To Include On-Site Treatment And/Or Stabilization)
Tons:	32
Facility County:	San Bernardino

Map ID	Site	Database(s)	EPA ID Number
78	**K-MART #4056** **9400 CENTRAL AVE C** **MONTCLAIR, CA 91736**	**SWEEPS UST**	**S106928037** **N/A**

SWEEPS UST:

Status:	Active
Comp Number:	14449
Number:	9
Board Of Equalization:	44-000213
Referral Date:	09-03-91
Action Date:	09-03-91
Created Date:	02-29-88
Tank Status:	A
Owner Tank Id:	4144
Swrcb Tank Id:	36-000-014449-000001
Actv Date:	07-06-88
Capacity:	500
Tank Use:	OIL
Stg:	W
Content:	WASTE OIL
Number Of Tanks:	1

Map ID	Site	Database(s)	EPA ID Number
78	**COSTCO WHOLESALE NO 686** **9404 CENTRAL AVE** **MONTCLAIR, CA 91763**	**RCRA-SQG** **FINDS** **San Bern. Co. Permit** **HAZNET**	**1004678339** **CAR000107755**

RCRA-SQG:

Date form received by agency:	07/09/2002
Facility name:	COSTCO WHOLESALE NO 686
Facility address:	9404 CENTRAL AVE MONTCLAIR, CA 91763
EPA ID:	CAR000107755
Mailing address:	999 LAKE DR ATTN LICENSING ISSAQUAH, WA 98027
Contact:	LISA SIMPSON
Contact address:	999 LAKE DR ATTN LICENSING ISSAQUAH, WA 98027
Contact country:	US
Contact telephone:	(425) 313-6275
Contact email:	Not reported
EPA Region:	09
Classification:	Small Small Quantity Generator
Description:	Handler: generates more than 100 and less than 1000 kg of hazardous waste during any calendar month and accumulates less than 6000 kg of hazardous waste at any time; or generates 100 kg or less of hazardous waste during any calendar month, and accumulates more than 1000 kg of hazardous waste at any time

Owner/Operator Summary:

Owner/operator name:	COSTCO WHOLESALE CORP
Owner/operator address:	999 LAKE DR ISSAQUAH, WA 98027
Owner/operator country:	Not reported
Owner/operator telephone:	(425) 313-8100
Legal status:	Private
Owner/Operator Type:	Owner
Owner/Op start date:	Not reported

Map ID	Site	Database(s)	EPA ID Number

COSTCO WHOLESALE NO 686 (Continued) **1004678339**

Owner/Op end date: Not reported

Handler Activities Summary:

U.S. importer of hazardous waste:	No
Mixed waste (haz. and radioactive):	No
Recycler of hazardous waste:	No
Transporter of hazardous waste:	No
Treater, storer or disposer of HW:	No
Underground injection activity:	No
On-site burner exemption:	No
Furnace exemption:	No
Used oil fuel burner:	No
Used oil processor:	No
User oil refiner:	No
Used oil fuel marketer to burner:	No
Used oil Specification marketer:	No
Used oil transfer facility:	No
Used oil transporter:	No

Hazardous Waste Summary:

Waste code: D001
Waste name: IGNITABLE HAZARDOUS WASTES ARE THOSE WASTES WHICH HAVE A FLASHPOINT OF LESS THAN 140 DEGREES FAHRENHEIT AS DETERMINED BY A PENSKY-MARTENS CLOSED CUP FLASH POINT TESTER. ANOTHER METHOD OF DETERMINING THE FLASH POINT OF A WASTE IS TO REVIEW THE MATERIAL SAFETY DATA SHEET, WHICH CAN BE OBTAINED FROM THE MANUFACTURER OR DISTRIBUTOR OF THE MATERIAL. LACQUER THINNER IS AN EXAMPLE OF A COMMONLY USED SOLVENT WHICH WOULD BE CONSIDERED AS IGNITABLE HAZARDOUS WASTE.

Waste code: D011
Waste name: SILVER

Waste code: D018
Waste name: BENZENE

Violation Status: No violations found

FINDS:

Registry ID: 110012227401

Environmental Interest/Information System

California Hazardous Waste Tracking System - Datamart (HWTS-DATAMART) provides California with information on hazardous waste shipments for generators, transporters, and treatment, storage, and disposal facilities.

RCRAInfo is a national information system that supports the Resource Conservation and Recovery Act (RCRA) program through the tracking of events and activities related to facilities that generate, transport, and treat, store, or dispose of hazardous waste. RCRAInfo allows RCRA program staff to track the notification, permit, compliance, and corrective action activities required under RCRA.

San Bern. Co. Permit:

Map ID	Site	Database(s)	EPA ID Number

COSTCO WHOLESALE NO 686 (Continued) **1004678339**

Region: SAN BERNARDINO
Facility ID: FA0002514
Owner: COSTCO WHOLESALE CORPORATION
Permit Number: PT0001126
Permit Category: HAZMAT HANDLER 51-100 EMPLOYEES (W/GEN PRMT)
Facility Status: ACTIVE
Expiration Date: 02/28/2014

Region: SAN BERNARDINO
Facility ID: FA0002514
Owner: COSTCO WHOLESALE CORPORATION
Permit Number: PT0012609
Permit Category: UST OWNERSHIP/OPERATING PERMIT (PER UST)
Facility Status: ACTIVE
Expiration Date: 02/28/2014

Region: SAN BERNARDINO
Facility ID: FA0002514
Owner: COSTCO WHOLESALE CORPORATION
Permit Number: PT0012610
Permit Category: UST OWNERSHIP/OPERATING PERMIT (PER UST)
Facility Status: ACTIVE
Expiration Date: 02/28/2014

Region: SAN BERNARDINO
Facility ID: FA0002514
Owner: COSTCO WHOLESALE CORPORATION
Permit Number: PT0012611
Permit Category: UST OWNERSHIP/OPERATING PERMIT (PER UST)
Facility Status: ACTIVE
Expiration Date: 02/28/2014

Region: SAN BERNARDINO
Facility ID: FA0002514
Owner: COSTCO WHOLESALE CORPORATION
Permit Number: PT0023968
Permit Category: HAZARDOUS WASTE GENERATOR - 51-100 EMPLOYEES
Facility Status: ACTIVE
Expiration Date: 02/28/2014

HAZNET:
Year: 2012
Gepaid: CAR000107755
Contact: LISA SIMPSON
Telephone: 4253136275
Mailing Name: Not reported
Mailing Address: PO BOX 35005
Mailing City,St,Zip: SEATTLE, WA 981240000
Gen County: San Bernardino
TSD EPA ID: INR000110197
TSD County: Not reported
Waste Category: Not reported
Disposal Method: Not reported
Tons: 0.0005
Facility County: San Bernardino

Year: 2012

Map ID	Site	Database(s)	EPA ID Number

COSTCO WHOLESALE NO 686 (Continued) **1004678339**

Gepaid: CAR000107755
Contact: LISA SIMPSON
Telephone: 4253136275
Mailing Name: Not reported
Mailing Address: PO BOX 35005
Mailing City,St,Zip: SEATTLE, WA 981240000
Gen County: San Bernardino
TSD EPA ID: CAD008252405
TSD County: Los Angeles
Waste Category: Not reported
Disposal Method: Storage, Bulking, And/Or Transfer Off Site--No Treatment/Reovery (H010-H129) Or (H131-H135)
Tons: 0.075
Facility County: San Bernardino

Year: 2012
Gepaid: CAR000107755
Contact: LISA SIMPSON
Telephone: 4253136275
Mailing Name: Not reported
Mailing Address: PO BOX 35005
Mailing City,St,Zip: SEATTLE, WA 981240000
Gen County: San Bernardino
TSD EPA ID: CAT080013352
TSD County: Los Angeles
Waste Category: Not reported
Disposal Method: Other Recovery Of Reclamation For Reuse Including Acid Regeneration, Organics Recovery Ect
Tons: 0.1806
Facility County: San Bernardino

Year: 2012
Gepaid: CAR000107755
Contact: LISA SIMPSON
Telephone: 4253136275
Mailing Name: Not reported
Mailing Address: PO BOX 35005
Mailing City,St,Zip: SEATTLE, WA 981240000
Gen County: San Bernardino
TSD EPA ID: INR000110197
TSD County: Not reported
Waste Category: Not reported
Disposal Method: Storage, Bulking, And/Or Transfer Off Site--No Treatment/Reovery (H010-H129) Or (H131-H135)
Tons: 0.016
Facility County: San Bernardino

Year: 2012
Gepaid: CAR000107755
Contact: LISA SIMPSON
Telephone: 4253136275
Mailing Name: Not reported
Mailing Address: PO BOX 35005
Mailing City,St,Zip: SEATTLE, WA 981240000
Gen County: San Bernardino
TSD EPA ID: INR000110197
TSD County: Not reported

Map ID	Site	Database(s)	EPA ID Number

COSTCO WHOLESALE NO 686 (Continued) **1004678339**

Waste Category: Not reported
Disposal Method: Storage, Bulking, And/Or Transfer Off Site--No Treatment/Reovery (H010-H129) Or (H131-H135)
Tons: 0.036
Facility County: San Bernardino

Click this hyperlink while viewing on your computer to access
38 additional CA_HAZNET: record(s) in the EDR Site Report.

---

82 **ROBERT BEHNKE** **HAZNET** **S113779931**
9434 EXETER AVE **N/A**
MONTCLAIR, CA 91763

HAZNET:
Year: 2012
Gepaid: CAC002693891
Contact: ROBERT BEHNKE
Telephone: 9094450935
Mailing Name: Not reported
Mailing Address: 9434 EXETER AVE
Mailing City,St,Zip: MONTCLAIR, CA 91763
Gen County: San Bernardino
TSD EPA ID: AZC950823111
TSD County: 99
Waste Category: Not reported
Disposal Method: Landfill Or Surface Impoundment That Will Be Closed As Landfill(To Include On-Site Treatment And/Or Stabilization)
Tons: 0.4
Facility County: San Bernardino

---

83 **METRO ACURA** **San Bern. Co. Permit** **S105974307**
9377 AUTOPLEX DR **N/A**
MONTCLAIR, CA 91763

San Bern. Co. Permit:
Region: SAN BERNARDINO
Facility ID: FA0007829
Owner: GREAT METRO AUTOGROUP, INC.
Permit Number: PT0013576
Permit Category: SPECIAL HANDLER
Facility Status: ACTIVE
Expiration Date: 05/31/2014

Region: SAN BERNARDINO
Facility ID: FA0007829
Owner: GREAT METRO AUTOGROUP, INC.
Permit Number: PT0013577
Permit Category: SPECIAL GENERATOR
Facility Status: ACTIVE
Expiration Date: 05/31/2014

Map ID	Site	Database(s)	EPA ID Number
83	**GREAT METRO AUTOGROUP DBA METRO ACURA** **9377 AUTOPLEX DR** **MONTCLAIR, CA 91763**	**HAZNET**	**S113016975** **N/A**

HAZNET:

Year:	1998
Gepaid:	CAD982502783
Contact:	GREAT METRO AUTOGROUP
Telephone:	0000000000
Mailing Name:	Not reported
Mailing Address:	9399 AUTOPLEX DR
Mailing City,St,Zip:	MONTCLAIR, CA 917634530
Gen County:	Not reported
TSD EPA ID:	CAD093459485
TSD County:	Not reported
Waste Category:	Unspecified solvent mixture
Disposal Method:	Not reported
Tons:	.0666
Facility County:	San Bernardino

Year:	1997
Gepaid:	CAD982502783
Contact:	GREAT METRO AUTOGROUP
Telephone:	0000000000
Mailing Name:	Not reported
Mailing Address:	9399 AUTOPLEX DR
Mailing City,St,Zip:	MONTCLAIR, CA 917634530
Gen County:	Not reported
TSD EPA ID:	CAD093459485
TSD County:	Not reported
Waste Category:	Unspecified solvent mixture
Disposal Method:	Transfer Station
Tons:	.0999
Facility County:	San Bernardino

Year:	1997
Gepaid:	CAD982502783
Contact:	GREAT METRO AUTOGROUP
Telephone:	0000000000
Mailing Name:	Not reported
Mailing Address:	9399 AUTOPLEX DR
Mailing City,St,Zip:	MONTCLAIR, CA 917634530
Gen County:	Not reported
TSD EPA ID:	CAT080013352
TSD County:	Not reported
Waste Category:	Aqueous solution with total organic residues 10 percent or more
Disposal Method:	Recycler
Tons:	2.7105
Facility County:	San Bernardino

Year:	1996
Gepaid:	CAD982502783
Contact:	GREAT METRO AUTOGROUP
Telephone:	0000000000
Mailing Name:	Not reported
Mailing Address:	9399 AUTOPLEX DR
Mailing City,St,Zip:	MONTCLAIR, CA 917634530
Gen County:	Not reported
TSD EPA ID:	CAD093459485

Map ID	Site	Database(s)	EPA ID Number

GREAT METRO AUTOGROUP DBA METRO ACURA (Continued) **S113016975**

TSD County: Not reported
Waste Category: Unspecified solvent mixture
Disposal Method: Transfer Station
Tons: .1998
Facility County: San Bernardino

Year: 1996
Gepaid: CAD982502783
Contact: GREAT METRO AUTOGROUP
Telephone: 0000000000
Mailing Name: Not reported
Mailing Address: 9399 AUTOPLEX DR
Mailing City,St,Zip: MONTCLAIR, CA 917634530
Gen County: Not reported
TSD EPA ID: CAT080013352
TSD County: Not reported
Waste Category: Aqueous solution with total organic residues 10 percent or more
Disposal Method: Recycler
Tons: 3.9615
Facility County: San Bernardino

Click this hyperlink while viewing on your computer to access
10 additional CA_HAZNET: record(s) in the EDR Site Report.

---

83 **POMONA VALLEY IMPORTS DBA METRO MOTORS** **RCRA-SQG** **1000338340**
9377 AUTOPLEX DR **CAD982502783**
MONTCLAIR, CA 91763

RCRA-SQG:
Date form received by agency: 09/01/1996
Facility name: POMONA VALLEY IMPORTS DBA METRO MOTORS
Facility address: 9377 AUTOPLEX DR
MONTCLAIR, CA 91763
EPA ID: CAD982502783
Mailing address: 5566 HOLT BLVD
MONTCLAIR, CA 91763
Contact: Not reported
Contact address: Not reported
Not reported
Contact country: Not reported
Contact telephone: Not reported
Contact email: Not reported
EPA Region: 09
Classification: Small Small Quantity Generator
Description: Handler: generates more than 100 and less than 1000 kg of hazardous waste during any calendar month and accumulates less than 6000 kg of hazardous waste at any time; or generates 100 kg or less of hazardous waste during any calendar month, and accumulates more than 1000 kg of hazardous waste at any time

Owner/Operator Summary:
Owner/operator name: POMONA VALLEY IMPORTS
Owner/operator address: NOT REQUIRED
NOT REQUIRED, ME 99999
Owner/operator country: Not reported
Owner/operator telephone: (415) 555-1212
Legal status: Private

Map ID	Site	Database(s)	EPA ID Number

POMONA VALLEY IMPORTS DBA METRO MOTORS (Continued) **1000338340**

Owner/Operator Type: Owner
Owner/Op start date: Not reported
Owner/Op end date: Not reported

Owner/operator name: NOT REQUIRED
Owner/operator address: NOT REQUIRED
NOT REQUIRED, ME 99999
Owner/operator country: Not reported
Owner/operator telephone: (415) 555-1212
Legal status: Private
Owner/Operator Type: Operator
Owner/Op start date: Not reported
Owner/Op end date: Not reported

Handler Activities Summary:
U.S. importer of hazardous waste: No
Mixed waste (haz. and radioactive): No
Recycler of hazardous waste: No
Transporter of hazardous waste: No
Treater, storer or disposer of HW: No
Underground injection activity: No
On-site burner exemption: No
Furnace exemption: No
Used oil fuel burner: No
Used oil processor: No
User oil refiner: No
Used oil fuel marketer to burner: No
Used oil Specification marketer: No
Used oil transfer facility: No
Used oil transporter: No

Historical Generators:
Date form received by agency: 07/18/1989
Facility name: POMONA VALLEY IMPORTS DBA METRO MOTORS
Classification: Large Quantity Generator

Violation Status: No violations found

---

83 **METRO HONDA** **HAZNET** **S113017330**
9399 AUTOPLEX DR **N/A**
MONTCLAIR, CA 91763

HAZNET:
Year: 2006
Gepaid: CAD982523565
Contact: DAVID PATIN
Telephone: 9096255000
Mailing Name: Not reported
Mailing Address: 9399 AUTOPLEX DR
Mailing City,St,Zip: MONTCLAIR, CA 917630000
Gen County: Not reported
TSD EPA ID: CAT080013352
TSD County: Not reported
Waste Category: Oil/water separation sludge
Disposal Method: Recycler
Tons: 3.75
Facility County: San Bernardino

Map ID	Site	Database(s)	EPA ID Number

METRO HONDA (Continued) **S113017330**

Year:	2005
Gepaid:	CAD982523565
Contact:	DAVID PATIN
Telephone:	9096255000
Mailing Name:	Not reported
Mailing Address:	9399 AUTOPLEX DR
Mailing City,St,Zip:	MONTCLAIR, CA 917630000
Gen County:	Not reported
TSD EPA ID:	CAT080013352
TSD County:	Not reported
Waste Category:	Oil/water separation sludge
Disposal Method:	Recycler
Tons:	4.17
Facility County:	San Bernardino

Year:	2004
Gepaid:	CAD982523565
Contact:	DAVID PATIN
Telephone:	9096255000
Mailing Name:	Not reported
Mailing Address:	9399 AUTOPLEX DR
Mailing City,St,Zip:	MONTCLAIR, CA 917630000
Gen County:	Not reported
TSD EPA ID:	CAT000613927
TSD County:	Not reported
Waste Category:	Aqueous solution with total organic residues less than 10 percent
Disposal Method:	Transfer Station
Tons:	0.24
Facility County:	San Bernardino

Year:	2003
Gepaid:	CAD982523565
Contact:	DAVID PATIN
Telephone:	9096255000
Mailing Name:	Not reported
Mailing Address:	9399 AUTOPLEX DR
Mailing City,St,Zip:	MONTCLAIR, CA 917630000
Gen County:	Not reported
TSD EPA ID:	CAT080013352
TSD County:	Not reported
Waste Category:	Oil/water separation sludge
Disposal Method:	Recycler
Tons:	5.62
Facility County:	San Bernardino

Year:	2002
Gepaid:	CAD982523565
Contact:	DAVID PATIN
Telephone:	9096255000
Mailing Name:	Not reported
Mailing Address:	9399 AUTOPLEX DR
Mailing City,St,Zip:	MONTCLAIR, CA 917630000
Gen County:	Not reported
TSD EPA ID:	CAL000113451
TSD County:	Not reported
Waste Category:	Unspecified organic liquid mixture
Disposal Method:	Recycler

Map ID	Site	Database(s)	EPA ID Number

METRO HONDA (Continued) **S113017330**

Tons: 4.04
Facility County: San Bernardino

Click this hyperlink while viewing on your computer to access
33 additional CA_HAZNET: record(s) in the EDR Site Report.

---

83 **METRO HONDA** **UST** **U003785144**
9399 AUTOPLEX ST **N/A**
MONTCLAIR, CA 91763

UST:
Facility ID: 89019053
Latitude: 34.08146
Longitude: -117.69473

---

83 **POMONA VALLEY IMPORTS DBA METRO HONDA** **RCRA-SQG** **1000338342**
9399 AUTOPLEX DR **CAD982523565**
MONTCLAIR, CA 91763

RCRA-SQG:
Date form received by agency: 09/01/1996
Facility name: POMONA VALLEY IMPORTS DBA METRO HONDA
Facility address: 9399 AUTOPLEX DR
MONTCLAIR, CA 91763
EPA ID: CAD982523565
Mailing address: 5566 HOLT BLVD
MONTCLAIR, CA 91763
Contact: Not reported
Contact address: Not reported
Not reported
Contact country: Not reported
Contact telephone: Not reported
Contact email: Not reported
EPA Region: 09
Classification: Small Small Quantity Generator
Description: Handler: generates more than 100 and less than 1000 kg of hazardous waste during any calendar month and accumulates less than 6000 kg of hazardous waste at any time; or generates 100 kg or less of hazardous waste during any calendar month, and accumulates more than 1000 kg of hazardous waste at any time

Owner/Operator Summary:
Owner/operator name: POMONA VALLEY IMPORTS
Owner/operator address: NOT REQUIRED
NOT REQUIRED, ME 99999
Owner/operator country: Not reported
Owner/operator telephone: (415) 555-1212
Legal status: Private
Owner/Operator Type: Owner
Owner/Op start date: Not reported
Owner/Op end date: Not reported

Owner/operator name: NOT REQUIRED
Owner/operator address: NOT REQUIRED
NOT REQUIRED, ME 99999
Owner/operator country: Not reported

Map ID	Site	Database(s)	EPA ID Number

POMONA VALLEY IMPORTS DBA METRO HONDA (Continued) **1000338342**

Owner/operator telephone: (415) 555-1212
Legal status: Private
Owner/Operator Type: Operator
Owner/Op start date: Not reported
Owner/Op end date: Not reported

Handler Activities Summary:
U.S. importer of hazardous waste: No
Mixed waste (haz. and radioactive): No
Recycler of hazardous waste: No
Transporter of hazardous waste: No
Treater, storer or disposer of HW: No
Underground injection activity: No
On-site burner exemption: No
Furnace exemption: No
Used oil fuel burner: No
Used oil processor: No
User oil refiner: No
Used oil fuel marketer to burner: No
Used oil Specification marketer: No
Used oil transfer facility: No
Used oil transporter: No

Historical Generators:
Date form received by agency: 06/07/1989
Facility name: POMONA VALLEY IMPORTS DBA METRO HONDA
Classification: Large Quantity Generator

Violation Status: No violations found

---

83 **METRO HONDA** **San Bern. Co. Permit** **S104574889**
9399 AUTOPLEX DR **N/A**
MONTCLAIR, CA 91763

San Bern. Co. Permit:
Region: SAN BERNARDINO
Facility ID: FA0004687
Owner: METRO HONDA
Permit Number: PT0004435
Permit Category: ABOVEGROUND PETROLEUM STORAGE (AST) (SPCC)
Facility Status: INACTIVE
Expiration Date: 10/31/2010

Region: SAN BERNARDINO
Facility ID: FA0004687
Owner: METRO HONDA
Permit Number: PT0004433
Permit Category: HAZMAT HANDLER 26-50 EMPLOYEES
Facility Status: ACTIVE
Expiration Date: 10/31/2013

Region: SAN BERNARDINO
Facility ID: FA0004687
Owner: METRO HONDA
Permit Number: PT0004434
Permit Category: SPECIAL GENERATOR
Facility Status: ACTIVE
Expiration Date: 10/31/2013

Map ID	Site	Database(s)	EPA ID Number

METRO HONDA (Continued) **S104574889**

Region: SAN BERNARDINO
Facility ID: FA0004687
Owner: METRO HONDA
Permit Number: PT0010926
Permit Category: UST OWNERSHIP/OPERATING PERMIT (PER UST)
Facility Status: ACTIVE
Expiration Date: 10/31/2013

Region: SAN BERNARDINO
Facility ID: FA0004687
Owner: METRO HONDA
Permit Number: PT0024391
Permit Category: EPCRA FACILITY
Facility Status: ACTIVE
Expiration Date: 10/31/2013

---

83 **DYANAMIC AUTO IMAGES** **HAZNET** **S112982737**
9440 AUTOPLEX ST **N/A**
MONTCLAIR, CA 91763

HAZNET:
Year: 2011
Gepaid: CAC002661736
Contact: ANTONIO CHIMAL
Telephone: 9096255575
Mailing Name: Not reported
Mailing Address: 9440 AUTOPLEX ST
Mailing City,St,Zip: MONTCLAIR, CA 917632300
Gen County: Not reported
TSD EPA ID: TXD077603371
TSD County: Not reported
Waste Category: Oxygenated solvents (acetone, butanol, ethyl acetate, etc.)
Disposal Method: Fuel Blending Prior To Energy Recovery At Another Site
Tons: 0.075
Facility County: San Bernardino

---

83 **METRO NISSAN** **UST** **U003785131**
9440 AUTOPLEX ST **N/A**
MONTCLAIR, CA 91763

UST:
Facility ID: 89018082
Latitude: 34.08146
Longitude: -117.69473

Map ID	Site	Database(s)	EPA ID Number
83	**METRO NISSAN** **9440 AUTOPLEX DR** **MONTCLAIR, CA 91763**	**RCRA-SQG** **San Bern. Co. Permit** **HAZNET**	**1000366204** **CAD982523854**

RCRA-SQG:

Date form received by agency:	06/28/1989
Facility name:	METRO NISSAN
Facility address:	9440 AUTOPLEX DR MONTCLAIR, CA 91763
EPA ID:	CAD982523854
Contact:	ENVIRONMENTAL MANAGER
Contact address:	9440 AUTOPLEX DR MONTCLAIR, CA 91763
Contact country:	US
Contact telephone:	(714) 625-5575
Contact email:	Not reported
EPA Region:	09
Classification:	Small Small Quantity Generator
Description:	Handler: generates more than 100 and less than 1000 kg of hazardous waste during any calendar month and accumulates less than 6000 kg of hazardous waste at any time; or generates 100 kg or less of hazardous waste during any calendar month, and accumulates more than 1000 kg of hazardous waste at any time

Owner/Operator Summary:

Owner/operator name:	JIM LUKENS
Owner/operator address:	NOT REQUIRED NOT REQUIRED, ME 99999
Owner/operator country:	Not reported
Owner/operator telephone:	(415) 555-1212
Legal status:	Private
Owner/Operator Type:	Owner
Owner/Op start date:	Not reported
Owner/Op end date:	Not reported

Owner/operator name:	NOT REQUIRED
Owner/operator address:	NOT REQUIRED NOT REQUIRED, ME 99999
Owner/operator country:	Not reported
Owner/operator telephone:	(415) 555-1212
Legal status:	Private
Owner/Operator Type:	Operator
Owner/Op start date:	Not reported
Owner/Op end date:	Not reported

Handler Activities Summary:

U.S. importer of hazardous waste:	No
Mixed waste (haz. and radioactive):	No
Recycler of hazardous waste:	No
Transporter of hazardous waste:	No
Treater, storer or disposer of HW:	No
Underground injection activity:	No
On-site burner exemption:	No
Furnace exemption:	No
Used oil fuel burner:	No
Used oil processor:	No
User oil refiner:	No
Used oil fuel marketer to burner:	No

Map ID	Site	Database(s)	EPA ID Number

METRO NISSAN (Continued) **1000366204**

Used oil Specification marketer: No
Used oil transfer facility: No
Used oil transporter: No

Violation Status: No violations found

San Bern. Co. Permit:
Region: SAN BERNARDINO
Facility ID: FA0004688
Owner: METRO NISSAN OF MONTCLAIR
Permit Number: PT0010891
Permit Category: UST OWNERSHIP/OPERATING PERMIT (PER UST)
Facility Status: INACTIVE
Expiration Date: 09/30/2010

Region: SAN BERNARDINO
Facility ID: FA0004688
Owner: METRO NISSAN OF MONTCLAIR
Permit Number: PT0010892
Permit Category: UST OWNERSHIP/OPERATING PERMIT (PER UST)
Facility Status: INACTIVE
Expiration Date: 09/30/2004

Region: SAN BERNARDINO
Facility ID: FA0004688
Owner: METRO NISSAN OF MONTCLAIR
Permit Number: PT0004291
Permit Category: SPECIAL HANDLER
Facility Status: ACTIVE
Expiration Date: 09/30/2013

Region: SAN BERNARDINO
Facility ID: FA0004688
Owner: METRO NISSAN OF MONTCLAIR
Permit Number: PT0004292
Permit Category: SPECIAL GENERATOR
Facility Status: ACTIVE
Expiration Date: 09/30/2013

Region: SAN BERNARDINO
Facility ID: FA0004688
Owner: METRO NISSAN OF MONTCLAIR
Permit Number: PT0024068
Permit Category: APSA 1,320-10,000 GAL FAC CAPACITY
Facility Status: ACTIVE
Expiration Date: 09/30/2013

HAZNET:
Year: 2012
Gepaid: CAD982523854
Contact: MICHAEL GAY/SERVICE DIRECTOR
Telephone: 9094500544
Mailing Name: Not reported
Mailing Address: 9440 AUTOPLEX ST
Mailing City,St,Zip: MONTCLAIR, CA 917632300
Gen County: San Bernardino
TSD EPA ID: CAD008302903

Map ID	Site	Database(s)	EPA ID Number

METRO NISSAN (Continued) **1000366204**

TSD County: Los Angeles
Waste Category: Not reported
Disposal Method: Fuel Blending Prior To Energy Recovery At Another Site
Tons: 0.1251
Facility County: San Bernardino

Year: 2010
Gepaid: CAD982523854
Contact: MICHAEL GAY/SERVICE DIRECTOR
Telephone: 9094500544
Mailing Name: Not reported
Mailing Address: 9440 AUTOPLEX ST
Mailing City,St,Zip: MONTCLAIR, CA 917632300
Gen County: Not reported
TSD EPA ID: CAD008302903
TSD County: Not reported
Waste Category: Unspecified organic liquid mixture
Disposal Method: Fuel Blending Prior To Energy Recovery At Another Site
Tons: 0.187
Facility County: San Bernardino

Year: 2010
Gepaid: CAD982523854
Contact: MICHAEL GAY/SERVICE DIRECTOR
Telephone: 9094500544
Mailing Name: Not reported
Mailing Address: 9440 AUTOPLEX ST
Mailing City,St,Zip: MONTCLAIR, CA 917632300
Gen County: Not reported
TSD EPA ID: CAT080013352
TSD County: Not reported
Waste Category: Tank bottom waste
Disposal Method: Other Recovery Of Reclamation For Reuse Including Acid Regeneration, Organics Recovery Ect
Tons: 2.2935
Facility County: San Bernardino

Year: 2008
Gepaid: CAD982523854
Contact: BOB MURPHY SERVICE DIRECTOR
Telephone: 9094500544
Mailing Name: Not reported
Mailing Address: 9440 AUTOPLEX ST
Mailing City,St,Zip: MONTCLAIR, CA 917632300
Gen County: Not reported
TSD EPA ID: CAD028409019
TSD County: Not reported
Waste Category: Unspecified organic liquid mixture
Disposal Method: Fuel Blending Prior To Energy Recovery At Another Site
Tons: 0.187
Facility County: San Bernardino

Year: 2008
Gepaid: CAD982523854
Contact: BOB MURPHY SERVICE DIRECTOR
Telephone: 9094500544
Mailing Name: Not reported

Map ID	Site	Database(s)	EPA ID Number

METRO NISSAN (Continued) **1000366204**

Mailing Address: 9440 AUTOPLEX ST
Mailing City,St,Zip: MONTCLAIR, CA 917632300
Gen County: Not reported
TSD EPA ID: TXD077603371
TSD County: Not reported
Waste Category: Oxygenated solvents (acetone, butanol, ethyl acetate, etc.)
Disposal Method: Fuel Blending Prior To Energy Recovery At Another Site
Tons: 0.099
Facility County: San Bernardino

Click this hyperlink while viewing on your computer to access
47 additional CA_HAZNET: record(s) in the EDR Site Report.

---

87 **MONTCLAIR PLAZA DRY CLEANERS** **HAZNET** **S113111746**
9477 CENTRAL AVE **N/A**
MONTCLAIR, CA 91763

HAZNET:
Year: 2004
Gepaid: CAL000221484
Contact: PETER CHO/MANAGER
Telephone: 9096246532
Mailing Name: Not reported
Mailing Address: 9477 CENTRAL AVE
Mailing City,St,Zip: MONTCLAIR, CA 917630000
Gen County: Not reported
TSD EPA ID: NVR000076158
TSD County: Not reported
Waste Category: Halogenated solvents (chloroforms, methyl chloride, perchloroethylene, etc)
Disposal Method: Not reported
Tons: 0.27
Facility County: San Bernardino

Year: 2004
Gepaid: CAL000221484
Contact: PETER CHO/MANAGER
Telephone: 9096246532
Mailing Name: Not reported
Mailing Address: 9477 CENTRAL AVE
Mailing City,St,Zip: MONTCLAIR, CA 917630000
Gen County: Not reported
TSD EPA ID: NVR000076158
TSD County: Not reported
Waste Category: Not reported
Disposal Method: Not reported
Tons: Not reported
Facility County: San Bernardino

Map ID	Site	Database(s)	EPA ID Number
87	**MONTCLAIR PLAZA DRY CLEANERS** **9477 CENTRAL AVE** **MONTCLAIR, CA 91763**	**San Bern. Co. Permit**	**S104768386** **N/A**

San Bern. Co. Permit:

Region:	SAN BERNARDINO
Facility ID:	FA0004827
Owner:	LEE, MOON-KWUN
Permit Number:	PT0009504
Permit Category:	SPECIAL GENERATOR
Facility Status:	ACTIVE
Expiration Date:	08/31/2013

Region:	SAN BERNARDINO
Facility ID:	FA0004827
Owner:	LEE, MOON-KWUN
Permit Number:	PT0009505
Permit Category:	SPECIAL HANDLER
Facility Status:	ACTIVE
Expiration Date:	08/31/2013

87	**TOSCO SS # 30837-5263** **9494 CENTRAL AVE** **MONTCLAIR, CA 91763**	**UST**	**U003942327** **N/A**

UST:

Facility ID:	86008841
Latitude:	34.08161
Longitude:	-117.68961

87	**CENTRAL UNOCAL 76** **9494 CENTRAL AVENUE** **MONTCLAIR, CA 91763**	**HAZNET**	**S113068588** **N/A**

HAZNET:

Year:	1994
Gepaid:	CAL000122004
Contact:	JOSEPH HEINE
Telephone:	9099807611
Mailing Name:	Not reported
Mailing Address:	9494 CENTRAL AVENUE
Mailing City,St,Zip:	MONTCLAIR, CA 917630000
Gen County:	Not reported
TSD EPA ID:	CAD099452708
TSD County:	Not reported
Waste Category:	Oil/water separation sludge
Disposal Method:	Recycler
Tons:	.2293
Facility County:	San Bernardino

Map ID	Site	Database(s)	EPA ID Number
87	**UNOCAL SERVICE STATION #5263** **9494 CENTRAL AVENUE** **MONTCLAIR, CA 91763**	**HAZNET**	**S113040522** **N/A**

HAZNET:

Year:	2002
Gepaid:	CAL000046522
Contact:	CHRISTOPHER Z HILL
Telephone:	7144286802
Mailing Name:	Not reported
Mailing Address:	PO BOX 25376
Mailing City,St,Zip:	SANTA ANA, CA 927995376
Gen County:	Not reported
TSD EPA ID:	CAT000613976
TSD County:	Not reported
Waste Category:	Liquids with halogenated organic compounds >= 1,000 Mg./L
Disposal Method:	Transfer Station
Tons:	0.07
Facility County:	San Bernardino

Year:	2001
Gepaid:	CAL000046522
Contact:	CHRISTOPHER Z HILL
Telephone:	7144286802
Mailing Name:	Not reported
Mailing Address:	PO BOX 25376
Mailing City,St,Zip:	SANTA ANA, CA 927995376
Gen County:	Not reported
TSD EPA ID:	CAT000613976
TSD County:	Not reported
Waste Category:	Liquids with halogenated organic compounds >= 1,000 Mg./L
Disposal Method:	Transfer Station
Tons:	0.29
Facility County:	San Bernardino

Year:	2000
Gepaid:	CAL000046522
Contact:	CHRISTOPHER Z HILL
Telephone:	7144286802
Mailing Name:	Not reported
Mailing Address:	PO BOX 25376
Mailing City,St,Zip:	SANTA ANA, CA 927995376
Gen County:	Not reported
TSD EPA ID:	CAT000613976
TSD County:	Not reported
Waste Category:	Not reported
Disposal Method:	Transfer Station
Tons:	0
Facility County:	San Bernardino

Year:	2000
Gepaid:	CAL000046522
Contact:	CHRISTOPHER Z HILL
Telephone:	7144286802
Mailing Name:	Not reported
Mailing Address:	PO BOX 25376
Mailing City,St,Zip:	SANTA ANA, CA 927995376
Gen County:	Not reported
TSD EPA ID:	CAT000613976

Map ID	Site	Database(s)	EPA ID Number

UNOCAL SERVICE STATION #5263 (Continued) **S113040522**

TSD County: Not reported
Waste Category: Liquids with halogenated organic compounds >= 1,000 Mg./L
Disposal Method: Transfer Station
Tons: 0.35
Facility County: San Bernardino

Year: 1999
Gepaid: CAL000046522
Contact: UNION OIL COMPANY OF CALIFORNI
Telephone: 7144286560
Mailing Name: Not reported
Mailing Address: PO BOX 25376
Mailing City,St,Zip: SANTA ANA, CA 927995376
Gen County: Not reported
TSD EPA ID: CAT000613976
TSD County: Not reported
Waste Category: Liquids with halogenated organic compounds >= 1,000 Mg./L
Disposal Method: Transfer Station
Tons: .2160
Facility County: San Bernardino

Click this hyperlink while viewing on your computer to access
3 additional CA_HAZNET: record(s) in the EDR Site Report.

---

87 **CENTRAL UNOCAL 76** **HAZNET** **S113083999**
9494 CENTRAL AVE **N/A**
MONTCLAIR, CA 91763

HAZNET:
Year: 1998
Gepaid: CAL000157269
Contact: ABBAS ESLAMI
Telephone: 0000000000
Mailing Name: Not reported
Mailing Address: 9494 CENTRAL AVE
Mailing City,St,Zip: MONTCLAIR, CA 917630000
Gen County: Not reported
TSD EPA ID: CAT080013352
TSD County: Not reported
Waste Category: Aqueous solution with total organic residues less than 10 percent
Disposal Method: Recycler
Tons: .2293
Facility County: San Bernardino

---

87 **TOSCO 30837** **RCRA-LQG** **1007200298**
9494 CENTRAL AVE **CAL000135685**
MONTCLAIR, CA 91763

RCRA-LQG:
Date form received by agency: 02/02/2002
Facility name: TOSCO 30837
Facility address: 9494 CENTRAL AVE
MONTCLAIR, CA 91763
EPA ID: CAL000135685
Mailing address: PO BOX 52085
PHOENIX, AZ 85072

Map ID	Site	Database(s)	EPA ID Number

TOSCO 30837 (Continued) **1007200298**

Contact: STEVE BOYD
Contact address: Not reported
Not reported
Contact country: Not reported
Contact telephone: (714) 428-6572
Contact email: Not reported
EPA Region: 09
Classification: Large Quantity Generator
Description: Handler: generates 1,000 kg or more of hazardous waste during any calendar month; or generates more than 1 kg of acutely hazardous waste during any calendar month; or generates more than 100 kg of any residue or contaminated soil, waste or other debris resulting from the cleanup of a spill, into or on any land or water, of acutely hazardous waste during any calendar month; or generates 1 kg or less of acutely hazardous waste during any calendar month, and accumulates more than 1 kg of acutely hazardous waste at any time; or generates 100 kg or less of any residue or contaminated soil, waste or other debris resulting from the cleanup of a spill, into or on any land or water, of acutely hazardous waste during any calendar month, and accumulates more than 100 kg of that material at any time

Handler Activities Summary:
U.S. importer of hazardous waste: No
Mixed waste (haz. and radioactive): No
Recycler of hazardous waste: No
Transporter of hazardous waste: No
Treater, storer or disposer of HW: No
Underground injection activity: No
On-site burner exemption: No
Furnace exemption: No
Used oil fuel burner: No
Used oil processor: No
User oil refiner: No
Used oil fuel marketer to burner: No
Used oil Specification marketer: No
Used oil transfer facility: No
Used oil transporter: No

Violation Status: No violations found

---

87 **UNION OIL SERVICE STATION #526** **LUST** **U001570223**
9494 CENTRAL AVE **N/A**
MONTCLAIR, CA 91763

LUST:
Region: STATE
Global Id: T0607100478
Latitude: 34.0820535
Longitude: -117.6896273
Case Type: LUST Cleanup Site
Status: Completed - Case Closed
Status Date: 07/27/1999
Lead Agency: SAN BERNARDINO COUNTY
Case Worker: JC
Local Agency: SAN BERNARDINO COUNTY
RB Case Number: 083603178T
LOC Case Number: 98026
File Location: Local Agency

Map ID	Site	Database(s)	EPA ID Number

UNION OIL SERVICE STATION #526 (Continued) **U001570223**

Potential Media Affect: Soil
Potential Contaminants of Concern: Gasoline
Site History: Not reported

Click here to access the California GeoTracker records for this facility:

Contact:
Global Id: T0607100478
Contact Type: Local Agency Caseworker
Contact Name: JACKSON CRUTSINGER
Organization Name: SAN BERNARDINO COUNTY
Address: 620 SOUTH E STREET
City: SAN BERNARDINO
Email: jcrutsinger@sbcfire.org
Phone Number: Not reported

Global Id: T0607100478
Contact Type: Regional Board Caseworker
Contact Name: NANCY OLSON-MARTIN
Organization Name: SANTA ANA RWQCB (REGION 8)
Address: 3737 MAIN STREET, SUITE 500
City: RIVERSIDE
Email: nolson-martin@waterboards.ca.gov
Phone Number: Not reported

Status History:
Global Id: T0607100478
Status: Completed - Case Closed
Status Date: 07/27/1999

Global Id: T0607100478
Status: Open - Case Begin Date
Status Date: 10/29/1997

Global Id: T0607100478
Status: Open - Site Assessment
Status Date: 10/29/1997

Global Id: T0607100478
Status: Open - Site Assessment
Status Date: 05/29/1998

Regulatory Activities:
Global Id: T0607100478
Action Type: Other
Date: 01/01/1950
Action: Leak Discovery

Global Id: T0607100478
Action Type: Other
Date: 01/01/1950
Action: Leak Reported

Global Id: T0607100478
Action Type: ENFORCEMENT
Date: 07/27/1999
Action: Closure/No Further Action Letter

Map ID	Site	Database(s)	EPA ID Number
87	**TOSCO CORPORATION STATION #30837** **9494 CENTRAL AVE** **MONTCLAIR, CA 91763**	**HAZNET**	**S113074650** **N/A**

HAZNET:

Year:	2001
Gepaid:	CAL000135685
Contact:	HAZMAT SPECIALIST
Telephone:	6027284180
Mailing Name:	Not reported
Mailing Address:	PO BOX 52085
Mailing City,St,Zip:	PHOENIX, AZ 850722085
Gen County:	Not reported
TSD EPA ID:	CAT080013352
TSD County:	Not reported
Waste Category:	Waste oil and mixed oil
Disposal Method:	Recycler
Tons:	2.91
Facility County:	San Bernardino

Map ID	Site	Database(s)	EPA ID Number
87	**UNOCAL 76 STN #5263** **9494 CENTRAL AVE** **MONTCLAIR, CA 91763**	**LUST** **SWEEPS UST**	**S102821291** **N/A**

LUST REG 8:

Region:	8
County:	San Bernardino
Regional Board:	Santa Ana Region
Facility Status:	Case Closed
Case Number:	083603178T
Local Case Num:	98026
Case Type:	Soil only
Substance:	Gasoline
Qty Leaked:	Not reported
Abate Method:	Not reported
Cross Street:	PALO VERDE
Enf Type:	CLOS
Funding:	Not reported
How Discovered:	Not reported
How Stopped:	Not reported
Leak Cause:	Not reported
Leak Source:	Not reported
Global ID:	T0607100478
How Stopped Date:	Not reported
Enter Date:	6/29/1998
Review Date:	10/29/1997
Prelim Assess:	5/29/1998
Discover Date:	10/29/1997
Enforcement Date:	Not reported
Close Date:	7/27/1999
Workplan:	Not reported
Pollution Char:	Not reported
Remed Plan:	Not reported
Remed Action:	Not reported
Monitoring:	Not reported
Enter Date:	6/29/1998
GW Qualifies:	Not reported
Soil Qualifies:	Not reported
Operator:	Not reported
Facility Contact:	Not reported

Map ID	Site	Database(s)	EPA ID Number

UNOCAL 76 STN #5263 (Continued) **S102821291**

Interim: Not reported
Oversite Program: LUST
Latitude: 34.0814333
Longitude: -117.6896207
MTBE Date: Not reported
Max MTBE GW: Not reported
MTBE Concentration: 0
Max MTBE Soil: Not reported
MTBE Fuel: 1
MTBE Tested: Site NOT Tested for MTBE.Includes Unknown and Not Analyzed.
MTBE Class: *
Staff: NOM
Staff Initials: JC3
Lead Agency: Local Agency
Local Agency: 36000L
Hydr Basin #: UPPER SANTA ANA VALL
Beneficial: Not reported
Priority: Not reported
Cleanup Fund Id: Not reported
Work Suspended: Not reported
Summary: FUEL DISTRIBUTION SYSTEM UPGRADED IN 10/97. FUEL CONTAMINATED SOIL FOUND. NOTE A TANK CLOSURE REPORT WAS PREPARED BY AAKO IN 9/23/87 AND REVIEWED AND APPROVED BY SAN BERNARDINO CO. "NO WORK REQUIRED AT THAT TIME".

SWEEPS UST:
Status: Active
Comp Number: 19975
Number: 9
Board Of Equalization: 44-000051
Referral Date: 07-28-92
Action Date: 07-28-92
Created Date: 02-29-88
Tank Status: A
Owner Tank Id: 5263-22
Swrcb Tank Id: 36-000-019975-000001
Actv Date: 07-01-85
Capacity: 10000
Tank Use: M.V. FUEL
Stg: P
Content: REG UNLEADED
Number Of Tanks: 3

Status: Active
Comp Number: 19975
Number: 9
Board Of Equalization: 44-000051
Referral Date: 07-28-92
Action Date: 07-28-92
Created Date: 02-29-88
Tank Status: A
Owner Tank Id: 5263-11
Swrcb Tank Id: 36-000-019975-000002
Actv Date: 07-01-85
Capacity: 10000
Tank Use: M.V. FUEL
Stg: P
Content: REG UNLEADED

Map ID	Site	Database(s)	EPA ID Number

UNOCAL 76 STN #5263 (Continued) **S102821291**

Number Of Tanks: Not reported

Status: Active
Comp Number: 19975
Number: 9
Board Of Equalization: 44-000051
Referral Date: 07-28-92
Action Date: 07-28-92
Created Date: 02-29-88
Tank Status: A
Owner Tank Id: 5263-34
Swrcb Tank Id: 36-000-019975-000003
Actv Date: 07-01-85
Capacity: 280
Tank Use: OIL
Stg: W
Content: WASTE OIL
Number Of Tanks: Not reported

---

88 **HUD GOLDEN FEATHER REALTY** **HAZNET** **S112926316**
9476 CARRILLO AVE **N/A**
MONTCLAIR, CA 91763

HAZNET:
Year: 2002
Gepaid: CAC002559093
Contact: EMILY KELTY
Telephone: 9098902370
Mailing Name: Not reported
Mailing Address: 225 AIRPORT DR STE 100
Mailing City,St,Zip: SAN BERNARDINO, CA 92408
Gen County: Not reported
TSD EPA ID: CAD008252405
TSD County: Not reported
Waste Category: Household waste
Disposal Method: Recycler
Tons: 0
Facility County: San Bernardino

---

91 **MONTE VISTA WATER DIST 28** **San Bern. Co. Permit** **S105790401**
4425 PALO VERDE ST **N/A**
MONTCLAIR, CA 91763

San Bern. Co. Permit:
Region: SAN BERNARDINO
Facility ID: FA0007738
Owner: MONTE VISTA WATER DISTRICT
Permit Number: PT0013337
Permit Category: HAZMAT HANDLER 0-10 EMPLOYEES
Facility Status: ACTIVE
Expiration Date: 04/30/2014

Map ID	Site	Database(s)	EPA ID Number

91 **GOLDEN STATE WATER COMPANY** **San Bern. Co. Permit** **S104770295**
4455 PALO VERDE ST **N/A**
MONTCLAIR, CA 91763

San Bern. Co. Permit:
Region: SAN BERNARDINO
Facility ID: FA0006271
Owner: GOLDEN STATE WATER COMPANY
Permit Number: PT0007324
Permit Category: HAZMAT HANDLER 0-10 EMPLOYEES
Facility Status: ACTIVE
Expiration Date: 11/30/2013

---

92 **MONTE VISTA WATER DISTRICT #34** **San Bern. Co. Permit** **S111160545**
4585 PALO VERDE ST **N/A**
MONTCLAIR, CA 91763

San Bern. Co. Permit:
Region: SAN BERNARDINO
Facility ID: FA0013981
Owner: MONTE VISTA WATER DISTRICT
Permit Number: PT0024565
Permit Category: HAZMAT HANDLER 0-10 EMPLOYEES
Facility Status: ACTIVE
Expiration Date: 09/30/2013

---

93 **METRO NISSAN** **SWEEPS UST** **S106929352**
5050 PALO VERDE **N/A**
MONTCLAIR, CA 91763

SWEEPS UST:
Status: Active
Comp Number: 682
Number: 2
Board Of Equalization: 44-019764
Referral Date: 09-03-91
Action Date: 09-03-91
Created Date: 05-01-89
Tank Status: A
Owner Tank Id: 1
Swrcb Tank Id: 36-000-000682-000001
Actv Date: 05-01-89
Capacity: 6000
Tank Use: M.V. FUEL
Stg: P
Content: REG UNLEADED
Number Of Tanks: 2

Status: Active
Comp Number: 682
Number: 2
Board Of Equalization: 44-019764
Referral Date: 09-03-91
Action Date: 09-03-91
Created Date: 05-01-89
Tank Status: A
Owner Tank Id: Not reported
Swrcb Tank Id: 36-000-000682-000002

Map ID	Site	Database(s)	EPA ID Number

METRO NISSAN (Continued) **S106929352**

Actv Date: 05-01-89
Capacity: 6000
Tank Use: OIL
Stg: W
Content: WASTE OIL
Number Of Tanks: Not reported

---

94 **METRO EXPRESS** **San Bern. Co. Permit** **S110986957**
5148 PALO VERDE **N/A**
MONTCLAIR, CA 91763

San Bern. Co. Permit:
Region: SAN BERNARDINO
Facility ID: FA0013847
Owner: METRO EXPRESS
Permit Number: PT0024330
Permit Category: SPECIAL HANDLER
Facility Status: ACTIVE
Expiration Date: 05/31/2014

Region: SAN BERNARDINO
Facility ID: FA0013847
Owner: METRO EXPRESS
Permit Number: PT0024331
Permit Category: SPECIAL GENERATOR
Facility Status: ACTIVE
Expiration Date: 05/31/2014

---

101 **PINES OF MONTCLAIR** **HAZNET** **S112916667**
9550 FREMONT AVE **N/A**
MONTCLAIR, CA 91763

HAZNET:
Year: 2002
Gepaid: CAC002373591
Contact: KRISTEN MULLINS/XTND-5/9/02
Telephone: 9495955920
Mailing Name: Not reported
Mailing Address: 22974 EL TORO RD
Mailing City,St,Zip: LAKE FOREST, CA 926300000
Gen County: Not reported
TSD EPA ID: CAD009007626
TSD County: Not reported
Waste Category: Asbestos containing waste
Disposal Method: Disposal, Land Fill
Tons: 0.16
Facility County: San Bernardino

Year: 2001
Gepaid: CAC002373591
Contact: KRISTEN MULLINS/XTND-5/9/02
Telephone: 9495955920
Mailing Name: Not reported
Mailing Address: 22974 EL TORO RD
Mailing City,St,Zip: LAKE FOREST, CA 926300000
Gen County: Not reported

Map ID	Site	Database(s)	EPA ID Number

PINES OF MONTCLAIR (Continued) **S112916667**

TSD EPA ID: CAD009007626
TSD County: Not reported
Waste Category: Asbestos containing waste
Disposal Method: Disposal, Land Fill
Tons: 0.33
Facility County: San Bernardino

---

101 **THE PINES AT MONTCLAIR** **HAZNET** **S113127808**
9550 FREMONT AVE **N/A**
MONTCLAIR, CA 91763

HAZNET:

Year: 2012
Gepaid: CAL000273513
Contact: EVELYN CORTEZ
Telephone: 7149950900
Mailing Name: Not reported
Mailing Address: 23792 ROCKFIELD BLVD
Mailing City,St,Zip: LAKE FOREST, CA 926302868
Gen County: San Bernardino
TSD EPA ID: AZC950823111
TSD County: 99
Waste Category: Not reported
Disposal Method: Landfill Or Surface Impoundment That Will Be Closed As Landfill(To Include On-Site Treatment And/Or Stabilization)
Tons: 1.6
Facility County: San Bernardino

Year: 2011
Gepaid: CAL000273513
Contact: DUAN KARTCHNER
Telephone: 9495955900
Mailing Name: Not reported
Mailing Address: 23792 ROCKFIELD BLVD
Mailing City,St,Zip: LAKE FOREST, CA 926302868
Gen County: Not reported
TSD EPA ID: AZC950823111
TSD County: Not reported
Waste Category: Asbestos containing waste
Disposal Method: Landfill Or Surface Impoundment That Will Be Closed As Landfill(To Include On-Site Treatment And/Or Stabilization)
Tons: 0.4
Facility County: San Bernardino

Year: 2011
Gepaid: CAL000273513
Contact: DUAN KARTCHNER
Telephone: 9495955900
Mailing Name: Not reported
Mailing Address: 23792 ROCKFIELD BLVD
Mailing City,St,Zip: LAKE FOREST, CA 926302868
Gen County: Not reported
TSD EPA ID: AZC950823111
TSD County: Not reported
Waste Category: Asbestos containing waste
Disposal Method: Landfill Or Surface Impoundment That Will Be Closed As Landfill(To Include On-Site Treatment And/Or Stabilization)
Tons: 0.4

Map ID	Site	Database(s)	EPA ID Number

THE PINES AT MONTCLAIR (Continued) **S113127808**

Facility County: San Bernardino

Year: 2010
Gepaid: CAL000273513
Contact: EVELYN CORTEZ
Telephone: 7149950900
Mailing Name: Not reported
Mailing Address: 23792 ROCKFIELD BLVD
Mailing City,St,Zip: LAKE FOREST, CA 926302868
Gen County: Not reported
TSD EPA ID: AZC950823111
TSD County: Not reported
Waste Category: Asbestos containing waste
Disposal Method: Landfill Or Surface Impoundment That Will Be Closed As Landfill(To Include On-Site Treatment And/Or Stabilization)
Tons: 0.8
Facility County: San Bernardino

Year: 2009
Gepaid: CAL000273513
Contact: DUAN KARTCHNER
Telephone: 9495955900
Mailing Name: Not reported
Mailing Address: 23792 ROCKFIELD BLVD
Mailing City,St,Zip: LAKE FOREST, CA 926302868
Gen County: Not reported
TSD EPA ID: CAD009007626
TSD County: Not reported
Waste Category: Asbestos containing waste
Disposal Method: Landfill Or Surface Impoundment That Will Be Closed As Landfill(To Include On-Site Treatment And/Or Stabilization)
Tons: 0.4
Facility County: San Bernardino

Click this hyperlink while viewing on your computer to access
18 additional CA_HAZNET: record(s) in the EDR Site Report.

---

101 **PINES OF MONTCLAIR** **HAZNET** **S112922292**
9550 FREMONT AVE **N/A**
MONTCLAIR, CA 91763

HAZNET:
Year: 2002
Gepaid: CAC002552260
Contact: KRISTEN MULLINS/XTND-5/9/02
Telephone: 9495955920
Mailing Name: Not reported
Mailing Address: 22974 EL TORO RD
Mailing City,St,Zip: LAKE FOREST, CA 926300000
Gen County: Not reported
TSD EPA ID: AZC950823111
TSD County: Not reported
Waste Category: Asbestos containing waste
Disposal Method: Not reported
Tons: 0.75
Facility County: San Bernardino

Year: 2002

Map ID	Site	Database(s)	EPA ID Number

PINES OF MONTCLAIR (Continued) **S112922292**

Gepaid: CAC002552260
Contact: KRISTEN MULLINS/XTND-5/9/02
Telephone: 9495955920
Mailing Name: Not reported
Mailing Address: 22974 EL TORO RD
Mailing City,St,Zip: LAKE FOREST, CA 926300000
Gen County: Not reported
TSD EPA ID: CAD009007626
TSD County: Not reported
Waste Category: Asbestos containing waste
Disposal Method: Disposal, Land Fill
Tons: 0.33
Facility County: San Bernardino

Year: 2002
Gepaid: CAC002552260
Contact: KRISTEN MULLINS/XTND-5/9/02
Telephone: 9495955920
Mailing Name: Not reported
Mailing Address: 22974 EL TORO RD
Mailing City,St,Zip: LAKE FOREST, CA 926300000
Gen County: Not reported
TSD EPA ID: CAD009007626
TSD County: Not reported
Waste Category: Asbestos containing waste
Disposal Method: Not reported
Tons: 0.5
Facility County: San Bernardino

---

101 **PINES OF MONTCLAIR** **HAZNET** **S112916863**
9550 FREMONT AVE **N/A**
MONTCLAIR, CA 91763

HAZNET:
Year: 2001
Gepaid: CAC002376111
Contact: DWAYNE KARTCHNER-PROPERTY MGR
Telephone: 9495955920
Mailing Name: Not reported
Mailing Address: 22974 EL TORRO RD
Mailing City,St,Zip: LAKE FOREST, CA 926300000
Gen County: Not reported
TSD EPA ID: CAD009007626
TSD County: Not reported
Waste Category: Asbestos containing waste
Disposal Method: Disposal, Land Fill
Tons: 0.16
Facility County: San Bernardino

Map ID	Site	Database(s)	EPA ID Number

104 **INTOWN PROPERTIES INC/HUD** **HAZNET** **S112896661**
9606 CAMULOS AVE **N/A**
MONTCLAIR, CA 91763

HAZNET:

Year:	1998
Gepaid:	CAC001505592
Contact:	HUD
Telephone:	7149577333
Mailing Name:	Not reported
Mailing Address:	6850 BROCKTON AVE STE 215
Mailing City,St,Zip:	RIVERSIDE, CA 925060000
Gen County:	Not reported
TSD EPA ID:	CAD000088252
TSD County:	Not reported
Waste Category:	Household waste
Disposal Method:	Transfer Station
Tons:	.0208
Facility County:	San Bernardino

---

107 **MONTE VISTA WATER DIST 20** **San Bern. Co. Permit** **S105790410**
9611 RAMONA AVE **N/A**
MONTCLAIR, CA 91763

San Bern. Co. Permit:

Region:	SAN BERNARDINO
Facility ID:	FA0004842
Owner:	MONTE VISTA WATER DISTRICT
Permit Number:	PT0007298
Permit Category:	HAZMAT HANDLER 0-10 EMPLOYEES
Facility Status:	INACTIVE
Expiration Date:	09/30/2011

Region:	SAN BERNARDINO
Facility ID:	FA0004842
Owner:	MONTE VISTA WATER DISTRICT
Permit Number:	PT0007299
Permit Category:	CALARP FACILITY PERMIT
Facility Status:	INACTIVE
Expiration Date:	09/30/2003

---

107 **JANICE BRISCOE** **HAZNET** **S112953799**
4478 PRINCETON ST **N/A**
MONTCLAIR, CA 91763

HAZNET:

Year:	2006
Gepaid:	CAC002604124
Contact:	JANICE BRISCOE
Telephone:	9092605356
Mailing Name:	Not reported
Mailing Address:	4478 PRINCETON ST
Mailing City,St,Zip:	MONTCLAIR, CA 91763
Gen County:	Not reported
TSD EPA ID:	CAD980884183
TSD County:	Not reported
Waste Category:	Metal sludge (Alkaline solution (pH >= 12.5) with metals)
Disposal Method:	Not reported

Map ID	Site	Database(s)	EPA ID Number

JANICE BRISCOE (Continued) **S112953799**

Tons: 0.15
Facility County: San Bernardino

Year: 2006
Gepaid: CAC002604124
Contact: JANICE BRISCOE
Telephone: 9092605356
Mailing Name: Not reported
Mailing Address: 4478 PRINCETON ST
Mailing City,St,Zip: MONTCLAIR, CA 91763
Gen County: Not reported
TSD EPA ID: CAT080033681
TSD County: Not reported
Waste Category: Other organic solids
Disposal Method: Transfer Station
Tons: 0
Facility County: San Bernardino

---

107 **RUDOLPH AVERSA** **HAZNET** **S113461185**
4449 PRINCETON ST **N/A**
MONTCLAIR, CA 91763

HAZNET:
Year: 2010
Gepaid: CAC002655025
Contact: RUDOLPH AVERSA
Telephone: 9096258915
Mailing Name: Not reported
Mailing Address: 4449 PRINCETON ST
Mailing City,St,Zip: MONTCLAIR, CA 917632120
Gen County: Not reported
TSD EPA ID: CAD028409019
TSD County: Not reported
Waste Category: Other organic solids
Disposal Method: Storage, Bulking, And/Or Transfer Off Site--No Treatment/Reovery (H010-H129) Or (H131-H135)
Tons: 0.16
Facility County: San Bernardino

---

107 **ROSE MARISSA VASQUEZ** **HAZNET** **S113182023**
4517 HARVARD **N/A**
MONTCLAIR, CA 91763

HAZNET:
Year: 1997
Gepaid: CLU970013303
Contact: Not reported
Telephone: 0000000000
Mailing Name: Not reported
Mailing Address: PO BOX 806
Mailing City,St,Zip: SACRAMENTO, CA 958120806
Gen County: Not reported
TSD EPA ID: CAD008302903
TSD County: Not reported
Waste Category: Off-specification, aged or surplus organics
Disposal Method: Recycler

Map ID	Site	Database(s)	EPA ID Number

ROSE MARISSA VASQUEZ (Continued) **S113182023**

Tons: .0225
Facility County: San Bernardino

Year: 1997
Gepaid: CLU970013303
Contact: Not reported
Telephone: 0000000000
Mailing Name: Not reported
Mailing Address: PO BOX 806
Mailing City,St,Zip: SACRAMENTO, CA 958120806
Gen County: Not reported
TSD EPA ID: CAD008302903
TSD County: Not reported
Waste Category: Other inorganic solid waste
Disposal Method: Transfer Station
Tons: .0750
Facility County: San Bernardino

Year: 1997
Gepaid: CLU970013303
Contact: Not reported
Telephone: 0000000000
Mailing Name: Not reported
Mailing Address: PO BOX 806
Mailing City,St,Zip: SACRAMENTO, CA 958120806
Gen County: Not reported
TSD EPA ID: CAD008302903
TSD County: Not reported
Waste Category: Liquids with pH <= 2
Disposal Method: Transfer Station
Tons: .0050
Facility County: San Bernardino

---

109 **MONTE VISTA WATER DIST 19** **San Bern. Co. Permit** **S106910997**
4396 PRINCETON ST **N/A**
MONTCLAIR, CA 91763

San Bern. Co. Permit:
Region: SAN BERNARDINO
Facility ID: FA0004841
Owner: MONTE VISTA WATER DISTRICT
Permit Number: PT0007297
Permit Category: CALARP FACILITY PERMIT
Facility Status: INACTIVE
Expiration Date: 09/30/2003

Region: SAN BERNARDINO
Facility ID: FA0004841
Owner: MONTE VISTA WATER DISTRICT
Permit Number: PT0007296
Permit Category: HAZMAT HANDLER 0-10 EMPLOYEES
Facility Status: ACTIVE
Expiration Date: 09/30/2013

Map ID	Site	Database(s)	EPA ID Number

110 **EBENEZER JOHNSON DDS** **HAZNET** **S113067140**
9645 MONTE VISTA AVE **N/A**
MONTCLAIR, CA 91763

HAZNET:

Year:	1998
Gepaid:	CAL000117583
Contact:	EBENEZER JOHNSON DDS
Telephone:	0000000000
Mailing Name:	Not reported
Mailing Address:	9645 MONTE VISTA AVE
Mailing City,St,Zip:	MONTCLAIR, CA 917632236
Gen County:	Not reported
TSD EPA ID:	CAD108040858
TSD County:	Not reported
Waste Category:	Photochemicals/photoprocessing waste
Disposal Method:	Recycler
Tons:	.2084
Facility County:	San Bernardino

Year:	1997
Gepaid:	CAL000117583
Contact:	EBENEZER JOHNSON DDS
Telephone:	0000000000
Mailing Name:	Not reported
Mailing Address:	9645 MONTE VISTA AVE
Mailing City,St,Zip:	MONTCLAIR, CA 917632236
Gen County:	Not reported
TSD EPA ID:	CAD108040858
TSD County:	Not reported
Waste Category:	Photochemicals/photoprocessing waste
Disposal Method:	Recycler
Tons:	.0834
Facility County:	San Bernardino

---

111 **COMMUNITY EXTENDED CARE HOSPITAL OF MONTCLAIR** **San Bern. Co. Permit** **S104765454**
9620 FREMONT AVE **N/A**
MONTCLAIR, CA 91763

San Bern. Co. Permit:

Region:	SAN BERNARDINO
Facility ID:	FA0002453
Owner:	U.S. SKILLEDSERVCE
Permit Number:	PT0002824
Permit Category:	HAZMAT HANDLER 26-50 EMPLOYEES
Facility Status:	ACTIVE
Expiration Date:	09/30/2013

---

114 **PACIFIC PHYSICIAN SERVICES** **HAZNET** **S113018548**
9675 MONTE VISTA AVE **N/A**
MONTCLAIR, CA 91763

HAZNET:

Year:	1998
Gepaid:	CAD983638099
Contact:	PACIFIC PHYSICIAN SERVICES
Telephone:	7148254401
Mailing Name:	Not reported

Map ID	Site	Database(s)	EPA ID Number

PACIFIC PHYSICIAN SERVICES (Continued) **S113018548**

Mailing Address: 9675 MONTE VISTA AVE
Mailing City,St,Zip: MONTCLAIR, CA 917632233
Gen County: Not reported
TSD EPA ID: CAL000051063
TSD County: Not reported
Waste Category: Metal sludge (Alkaline solution (pH >= 12.5) with metals)
Disposal Method: Not reported
Tons: .0417
Facility County: San Bernardino

Year: 1998
Gepaid: CAD983638099
Contact: PACIFIC PHYSICIAN SERVICES
Telephone: 7148254401
Mailing Name: Not reported
Mailing Address: 9675 MONTE VISTA AVE
Mailing City,St,Zip: MONTCLAIR, CA 917632233
Gen County: Not reported
TSD EPA ID: CAL000051063
TSD County: Not reported
Waste Category: Metal sludge (Alkaline solution (pH >= 12.5) with metals)
Disposal Method: Recycler
Tons: .0417
Facility County: San Bernardino

Year: 1998
Gepaid: CAD983638099
Contact: PACIFIC PHYSICIAN SERVICES
Telephone: 7148254401
Mailing Name: Not reported
Mailing Address: 9675 MONTE VISTA AVE
Mailing City,St,Zip: MONTCLAIR, CA 917632233
Gen County: Not reported
TSD EPA ID: CAL000051063
TSD County: Not reported
Waste Category: Not reported
Disposal Method: Not reported
Tons: .0000
Facility County: San Bernardino

Year: 1997
Gepaid: CAD983638099
Contact: PACIFIC PHYSICIAN SERVICES
Telephone: 7148254401
Mailing Name: Not reported
Mailing Address: 9675 MONTE VISTA AVE
Mailing City,St,Zip: MONTCLAIR, CA 917632233
Gen County: Not reported
TSD EPA ID: CAL000051063
TSD County: Not reported
Waste Category: Metal sludge (Alkaline solution (pH >= 12.5) with metals)
Disposal Method: Recycler
Tons: .0834
Facility County: San Bernardino

Year: 1996
Gepaid: CAD983638099

Map ID	Site	Database(s)	EPA ID Number

PACIFIC PHYSICIAN SERVICES (Continued) **S113018548**

Contact: PACIFIC PHYSICIAN SERVICES
Telephone: 7148254401
Mailing Name: Not reported
Mailing Address: 9675 MONTE VISTA AVE
Mailing City,St,Zip: MONTCLAIR, CA 917632233
Gen County: Not reported
TSD EPA ID: CAL000051063
TSD County: Not reported
Waste Category: Metal sludge (Alkaline solution (pH >= 12.5) with metals)
Disposal Method: Recycler
Tons: .1705
Facility County: San Bernardino

Click this hyperlink while viewing on your computer to access
17 additional CA_HAZNET: record(s) in the EDR Site Report.

---

114 **VINEYARD MEDICAL GROUP** **RCRA-SQG 1000686489**
9675 MONTE VISTA AVE **FINDS CAD983638099**
MONTCLAIR, CA 91763

RCRA-SQG:
Date form received by agency: 02/27/1992
Facility name: VINEYARD MEDICAL GROUP
Facility address: 9675 MONTE VISTA AVE
MONTCLAIR, CA 91763
EPA ID: CAD983638099
Mailing address: MONTE VISTA AVE
MONTCLAIR, CA 91763
Contact: JANE BROWN
Contact address: 9675 MONTE VISTA AVE
MONTCLAIR, CA 91763
Contact country: US
Contact telephone: (714) 625-5580
Contact email: Not reported
EPA Region: 09
Classification: Small Small Quantity Generator
Description: Handler: generates more than 100 and less than 1000 kg of hazardous waste during any calendar month and accumulates less than 6000 kg of hazardous waste at any time; or generates 100 kg or less of hazardous waste during any calendar month, and accumulates more than 1000 kg of hazardous waste at any time

Owner/Operator Summary:
Owner/operator name: PACIFIC PHYSICIAN SVC
Owner/operator address: 1825 ORANGETREE LANE
REDLANDS, CA 91763
Owner/operator country: Not reported
Owner/operator telephone: (714) 825-4401
Legal status: Private
Owner/Operator Type: Owner
Owner/Op start date: Not reported
Owner/Op end date: Not reported

Handler Activities Summary:
U.S. importer of hazardous waste: No
Mixed waste (haz. and radioactive): No
Recycler of hazardous waste: No

Map ID	Site	Database(s)	EPA ID Number

VINEYARD MEDICAL GROUP (Continued) **1000686489**

Transporter of hazardous waste:	No
Treater, storer or disposer of HW:	No
Underground injection activity:	No
On-site burner exemption:	No
Furnace exemption:	No
Used oil fuel burner:	No
Used oil processor:	No
User oil refiner:	No
Used oil fuel marketer to burner:	No
Used oil Specification marketer:	No
Used oil transfer facility:	No
Used oil transporter:	No

Violation Status: No violations found

FINDS:

Registry ID: 110002877441

Environmental Interest/Information System

RCRAInfo is a national information system that supports the Resource Conservation and Recovery Act (RCRA) program through the tracking of events and activities related to facilities that generate, transport, and treat, store, or dispose of hazardous waste. RCRAInfo allows RCRA program staff to track the notification, permit, compliance, and corrective action activities required under RCRA.

---

125 **GLENDA HOOKER** **HAZNET** **S113461647**
4892 SAN BERNARDINO ST **N/A**
MONTCLAIR, CA 91763

HAZNET:

Year:	2010
Gepaid:	CAC002655827
Contact:	GLENDA HOOKER
Telephone:	6263403923
Mailing Name:	Not reported
Mailing Address:	4892 SAN BERNARDINO ST
Mailing City,St,Zip:	MONTCLAIR, CA 91763
Gen County:	Not reported
TSD EPA ID:	CAD028409019
TSD County:	Not reported
Waste Category:	Other organic solids
Disposal Method:	Storage, Bulking, And/Or Transfer Off Site--No Treatment/Reovery (H010-H129) Or (H131-H135)
Tons:	0.034
Facility County:	San Bernardino

Map ID	Site	Database(s)	EPA ID Number

126 **MONTE VISTA WATER DIST 10** **San Bern. Co. Permit** **S104768406**
4962 SAN BERNARDINO AVE **N/A**
MONTCLAIR, CA 91763

San Bern. Co. Permit:
Region: SAN BERNARDINO
Facility ID: FA0004839
Owner: MONTE VISTA WATER DISTRICT
Permit Number: PT0007301
Permit Category: CALARP FACILITY PERMIT
Facility Status: INACTIVE
Expiration Date: 09/30/2003

Region: SAN BERNARDINO
Facility ID: FA0004839
Owner: MONTE VISTA WATER DISTRICT
Permit Number: PT0007300
Permit Category: HAZMAT HANDLER 0-10 EMPLOYEES
Facility Status: ACTIVE
Expiration Date: 09/30/2013

---

127 **KPC GLOBAL MEDICAL CENTER** **HAZNET** **S112836288**
5000 SAN BERNARDINO ST **N/A**
MONTCLAIR, CA 91763

HAZNET:
Year: 2003
Gepaid: CA0001022490
Contact: MELISSA LEQUIRE-OPS MGR
Telephone: 9096255411
Mailing Name: Not reported
Mailing Address: 5000 SAN BERNARDINO ST
Mailing City,St,Zip: MONTCLAIR, CA 917632326
Gen County: Not reported
TSD EPA ID: CAD028409019
TSD County: Not reported
Waste Category: Aqueous solution with total organic residues less than 10 percent
Disposal Method: Treatment, Tank
Tons: 0.18
Facility County: San Bernardino

Year: 1997
Gepaid: CA0001022490
Contact: GLOBAL MEDICAL CENTER, INC DBA
Telephone: 9097789300
Mailing Name: Not reported
Mailing Address: 5000 SAN BERNARDINO ST
Mailing City,St,Zip: MONTCLAIR, CA 917632326
Gen County: Not reported
TSD EPA ID: CAL000051063
TSD County: Not reported
Waste Category: Metal sludge (Alkaline solution (pH >= 12.5) with metals)
Disposal Method: Recycler
Tons: .4795
Facility County: San Bernardino

Year: 1996
Gepaid: CA0001022490
Contact: GLOBAL MEDICAL CENTER, INC DBA
Telephone: 9097789300

Map ID	Site	Database(s)	EPA ID Number

KPC GLOBAL MEDICAL CENTER (Continued) **S112836288**

Mailing Name: Not reported
Mailing Address: 5000 SAN BERNARDINO ST
Mailing City,St,Zip: MONTCLAIR, CA 917632326
Gen County: Not reported
TSD EPA ID: CAL000051063
TSD County: Not reported
Waste Category: Metal sludge (Alkaline solution (pH >= 12.5) with metals)
Disposal Method: Recycler
Tons: .0020
Facility County: San Bernardino

Year: 1996
Gepaid: CA0001022490
Contact: GLOBAL MEDICAL CENTER, INC DBA
Telephone: 9097789300
Mailing Name: Not reported
Mailing Address: 5000 SAN BERNARDINO ST
Mailing City,St,Zip: MONTCLAIR, CA 917632326
Gen County: Not reported
TSD EPA ID: CAL000051063
TSD County: Not reported
Waste Category: Not reported
Disposal Method: Recycler
Tons: .0000
Facility County: San Bernardino

---

127 **DOCTORS HOSPITAL OF MONTCLAIR** **HAZNET** **S113039726**
5000 SAN BERNADINO ROAD **N/A**
MONTCLAIR, CA 91763

HAZNET:
Year: 1994
Gepaid: CAL000045000
Contact: NATIONAL MEDICAL ENTE
Telephone: 0000000000
Mailing Name: Not reported
Mailing Address: 5000 SAN BERNADINO ROAD
Mailing City,St,Zip: MONTCLAIR, CA 917630000
Gen County: Not reported
TSD EPA ID: CAT080031628
TSD County: Not reported
Waste Category: Unspecified solvent mixture
Disposal Method: Recycler
Tons: .6672
Facility County: San Bernardino

Year: 1993
Gepaid: CAL000045000
Contact: NATIONAL MEDICAL ENTE
Telephone: 0000000000
Mailing Name: Not reported
Mailing Address: 5000 SAN BERNADINO ROAD
Mailing City,St,Zip: MONTCLAIR, CA 917630000
Gen County: Not reported
TSD EPA ID: TND991279480
TSD County: Not reported
Waste Category: Oxygenated solvents (acetone, butanol, ethyl acetate, etc.)
Disposal Method: Not reported

Map ID	Site	Database(s)	EPA ID Number

DOCTORS HOSPITAL OF MONTCLAIR (Continued) **S113039726**

Tons: 0.4587
Facility County: San Bernardino

---

127 **US FAMILY CARE MEDICAL CENTER** **RCRA-SQG** **1000985215**
5000 SAN BERNARDINO RD **FINDS** **CA0001022490**
MONTCLAIR, CA

RCRA-SQG:
Date form received by agency: 02/06/1995
Facility name: US FAMILY CARE MEDICAL CENTER
Facility address: 5000 SAN BERNARDINO RD
MONTCLAIR, CA 91763
EPA ID: CA0001022490
Contact: DOROTHY BENNETT
Contact address: 5000 SAN BERNARDINO RD
MONTCLAIR, CA 91763
Contact country: US
Contact telephone: (909) 625-8209
Contact email: Not reported
EPA Region: 09
Classification: Small Small Quantity Generator
Description: Handler: generates more than 100 and less than 1000 kg of hazardous waste during any calendar month and accumulates less than 6000 kg of hazardous waste at any time; or generates 100 kg or less of hazardous waste during any calendar month, and accumulates more than 1000 kg of hazardous waste at any time

Owner/Operator Summary:
Owner/operator name: PHYSICIANS HOSPITAL MGT CORP
Owner/operator address: 5000 SAN BERNADINO ST
MONTCLAIR, CA 91763
Owner/operator country: Not reported
Owner/operator telephone: (909) 625-5411
Legal status: Other
Owner/Operator Type: Owner
Owner/Op start date: Not reported
Owner/Op end date: Not reported

Handler Activities Summary:
U.S. importer of hazardous waste: No
Mixed waste (haz. and radioactive): No
Recycler of hazardous waste: No
Transporter of hazardous waste: No
Treater, storer or disposer of HW: No
Underground injection activity: No
On-site burner exemption: No
Furnace exemption: No
Used oil fuel burner: No
Used oil processor: No
User oil refiner: No
Used oil fuel marketer to burner: No
Used oil Specification marketer: No
Used oil transfer facility: No
Used oil transporter: No

Violation Status: No violations found

Map ID	Site	Database(s)	EPA ID Number

US FAMILY CARE MEDICAL CENTER (Continued) **1000985215**

FINDS:

Registry ID: 110002623885

Environmental Interest/Information System
RCRAInfo is a national information system that supports the Resource Conservation and Recovery Act (RCRA) program through the tracking of events and activities related to facilities that generate, transport, and treat, store, or dispose of hazardous waste. RCRAInfo allows RCRA program staff to track the notification, permit, compliance, and corrective action activities required under RCRA.

---

127 **DOCTORS HOSPITAL MEDICAL CENTER OF MONTCLAIR** **HAZNET** **S113136717**
5000 SAN BERNARDINO ST **N/A**
MONTCLAIR, CA 91763

HAZNET:

Year:	2007
Gepaid:	CAL000292973
Contact:	JAMES W BANKS II ENGR'G DIR
Telephone:	9096258326
Mailing Name:	Not reported
Mailing Address:	5000 SAN BERNARDINO ST
Mailing City,St,Zip:	MONTCLAIR, CA 917632326
Gen County:	Not reported
TSD EPA ID:	CAD008364432
TSD County:	Not reported
Waste Category:	Unspecified solvent mixture
Disposal Method:	Fuel Blending Prior To Energy Recovery At Another Site
Tons:	0.12
Facility County:	San Bernardino

Year:	2007
Gepaid:	CAL000292973
Contact:	JAMES W BANKS II ENGR'G DIR
Telephone:	9096258326
Mailing Name:	Not reported
Mailing Address:	5000 SAN BERNARDINO ST
Mailing City,St,Zip:	MONTCLAIR, CA 917632326
Gen County:	Not reported
TSD EPA ID:	CAT080013352
TSD County:	Not reported
Waste Category:	Aqueous solution with total organic residues less than 10 percent
Disposal Method:	Other Recovery Of Reclamation For Reuse Including Acid Regeneration, Organics Recovery Ect
Tons:	0.02
Facility County:	San Bernardino

Year:	2007
Gepaid:	CAL000292973
Contact:	JAMES W BANKS II ENGR'G DIR
Telephone:	9096258326
Mailing Name:	Not reported
Mailing Address:	5000 SAN BERNARDINO ST
Mailing City,St,Zip:	MONTCLAIR, CA 917632326
Gen County:	Not reported

Map ID	Site	Database(s)	EPA ID Number

DOCTORS HOSPITAL MEDICAL CENTER OF MONTCLAIR (Continued) **S113136717**

TSD EPA ID: CAT080013352
TSD County: Not reported
Waste Category: Aqueous solution with total organic residues less than 10 percent
Disposal Method: Other Recovery Of Reclamation For Reuse Including Acid Regeneration, Organics Recovery Ect
Tons: 0.02
Facility County: San Bernardino

Year: 2007
Gepaid: CAL000292973
Contact: JAMES W BANKS II ENGR'G DIR
Telephone: 9096258326
Mailing Name: Not reported
Mailing Address: 5000 SAN BERNARDINO ST
Mailing City,St,Zip: MONTCLAIR, CA 917632326
Gen County: Not reported
TSD EPA ID: CAD008364432
TSD County: Not reported
Waste Category: Unspecified solvent mixture
Disposal Method: Fuel Blending Prior To Energy Recovery At Another Site
Tons: 0.12
Facility County: San Bernardino

Year: 2007
Gepaid: CAL000292973
Contact: JAMES W BANKS II ENGR'G DIR
Telephone: 9096258326
Mailing Name: Not reported
Mailing Address: 5000 SAN BERNARDINO ST
Mailing City,St,Zip: MONTCLAIR, CA 917632326
Gen County: Not reported
TSD EPA ID: CAD008364432
TSD County: Not reported
Waste Category: Paint sludge
Disposal Method: Fuel Blending Prior To Energy Recovery At Another Site
Tons: 0.22
Facility County: San Bernardino

Click this hyperlink while viewing on your computer to access
15 additional CA_HAZNET: record(s) in the EDR Site Report.

---

127 **KPC GLOBAL MEDICAL CENTER** **UST** **U003784906**
5000 SAN BERNARDINO ST **N/A**
MONTCLAIR, CA 91763

UST:
Facility ID: 86012079
Latitude: 34.07767
Longitude: -117.69615

Map ID	Site	Database(s)	EPA ID Number

127 **DOCTORS' HOSPITAL MONTCLAIR** **SWEEPS UST** **U001570174**
5000 SAN BERNARDINO ST **San Bern. Co. Permit** **N/A**
MONTCLAIR, CA 91763

SWEEPS UST:

Status:	Active
Comp Number:	68841
Number:	9
Board Of Equalization:	44-021515
Referral Date:	09-03-91
Action Date:	09-03-91
Created Date:	02-29-88
Tank Status:	A
Owner Tank Id:	1
Swrcb Tank Id:	36-000-068841-000001
Actv Date:	08-24-88
Capacity:	1000
Tank Use:	M.V. FUEL
Stg:	P
Content:	DIESEL
Number Of Tanks:	1

San Bern. Co. Permit:

Region:	SAN BERNARDINO
Facility ID:	FA0004285
Owner:	PRIME HEALTHCARE FOUNDATION
Permit Number:	PT0003065
Permit Category:	HAZMAT HANDLER- 100+ EMPLOYEES
Facility Status:	ACTIVE
Expiration Date:	04/30/2014

Region:	SAN BERNARDINO
Facility ID:	FA0004285
Owner:	PRIME HEALTHCARE FOUNDATION
Permit Number:	PT0011303
Permit Category:	UST OWNERSHIP/OPERATING PERMIT (PER UST)
Facility Status:	ACTIVE
Expiration Date:	04/30/2014

Region:	SAN BERNARDINO
Facility ID:	FA0004285
Owner:	PRIME HEALTHCARE FOUNDATION
Permit Number:	PT0020154
Permit Category:	SPECIAL GENERATOR
Facility Status:	ACTIVE
Expiration Date:	04/30/2014

---

127 **MONTCLAIR HOSPITAL MEDICAL CENTER** **HAZNET** **S113149541**
5000 SAN BERNARDINO ST **N/A**
MONTCLAIR, CA 91763

HAZNET:

Year:	2012
Gepaid:	CAL000324102
Contact:	JUAN MESTAS
Telephone:	9096258326
Mailing Name:	Not reported
Mailing Address:	5000 SAN BERNARDINO ST
Mailing City,St,Zip:	MONTCLAIR, CA 917630000

Map ID	Site	Database(s)	EPA ID Number

MONTCLAIR HOSPITAL MEDICAL CENTER (Continued) **S113149541**

Gen County: San Bernardino
TSD EPA ID: CAT080013352
TSD County: Los Angeles
Waste Category: Not reported
Disposal Method: Fuel Blending Prior To Energy Recovery At Another Site
Tons: 0.2145
Facility County: San Bernardino

Year: 2012
Gepaid: CAL000324102
Contact: JUAN MESTAS
Telephone: 9096258326
Mailing Name: Not reported
Mailing Address: 5000 SAN BERNARDINO ST
Mailing City,St,Zip: MONTCLAIR, CA 917630000
Gen County: San Bernardino
TSD EPA ID: CAD097030993
TSD County: Los Angeles
Waste Category: Not reported
Disposal Method: Storage, Bulking, And/Or Transfer Off Site--No Treatment/Reovery (H010-H129) Or (H131-H135)
Tons: 0.015
Facility County: San Bernardino

Year: 2012
Gepaid: CAL000324102
Contact: JUAN MESTAS
Telephone: 9096258326
Mailing Name: Not reported
Mailing Address: 5000 SAN BERNARDINO ST
Mailing City,St,Zip: MONTCLAIR, CA 917630000
Gen County: San Bernardino
TSD EPA ID: CAR000156125
TSD County: San Bernardino
Waste Category: Not reported
Disposal Method: Storage, Bulking, And/Or Transfer Off Site--No Treatment/Reovery (H010-H129) Or (H131-H135)
Tons: 0.049
Facility County: San Bernardino

Year: 2012
Gepaid: CAL000324102
Contact: JUAN MESTAS
Telephone: 9096258326
Mailing Name: Not reported
Mailing Address: 5000 SAN BERNARDINO ST
Mailing City,St,Zip: MONTCLAIR, CA 917630000
Gen County: San Bernardino
TSD EPA ID: CAR000156125
TSD County: San Bernardino
Waste Category: Not reported
Disposal Method: Storage, Bulking, And/Or Transfer Off Site--No Treatment/Reovery (H010-H129) Or (H131-H135)
Tons: 0.369
Facility County: San Bernardino

Year: 2012

Map ID	Site	Database(s)	EPA ID Number

MONTCLAIR HOSPITAL MEDICAL CENTER (Continued) **S113149541**

Gepaid: CAL000324102
Contact: JUAN MESTAS
Telephone: 9096258326
Mailing Name: Not reported
Mailing Address: 5000 SAN BERNARDINO ST
Mailing City,St,Zip: MONTCLAIR, CA 917630000
Gen County: San Bernardino
TSD EPA ID: UTD981552177
TSD County: 99
Waste Category: Not reported
Disposal Method: Incineration--Thermal Destruction Other Than Use As A Fuel
Tons: 0.03336
Facility County: San Bernardino

Click this hyperlink while viewing on your computer to access
29 additional CA_HAZNET: record(s) in the EDR Site Report.

---

129 **FAMILY PLANNING ASSOC. MEDICAL GROUP INC** **HAZNET** **S112895253**
5050 SAN BERNARDINO ST **N/A**
MONTCLAIR, CA 91763

HAZNET:
Year: 1998
Gepaid: CAC001488104
Contact: FAMILY PLANNING ASSOC.
Telephone: 5624269661
Mailing Name: Not reported
Mailing Address: 3050 AIRPORT WAY
Mailing City,St,Zip: LONG BEACH, CA 908060000
Gen County: Not reported
TSD EPA ID: CAD008302903
TSD County: Not reported
Waste Category: Laboratory waste chemicals
Disposal Method: Transfer Station
Tons: .0750
Facility County: San Bernardino

Year: 1998
Gepaid: CAC001488104
Contact: FAMILY PLANNING ASSOC.
Telephone: 5624269661
Mailing Name: Not reported
Mailing Address: 3050 AIRPORT WAY
Mailing City,St,Zip: LONG BEACH, CA 908060000
Gen County: Not reported
TSD EPA ID: CAD008302903
TSD County: Not reported
Waste Category: Other organic solids
Disposal Method: Transfer Station
Tons: .0100
Facility County: San Bernardino

Year: 1998
Gepaid: CAC001488104
Contact: FAMILY PLANNING ASSOC.
Telephone: 5624269661
Mailing Name: Not reported
Mailing Address: 3050 AIRPORT WAY

Map ID	Site	Database(s)	EPA ID Number

FAMILY PLANNING ASSOC. MEDICAL GROUP INC (Continued) **S112895253**

Mailing City,St,Zip: LONG BEACH, CA 908060000
Gen County: Not reported
TSD EPA ID: CAD008302903
TSD County: Not reported
Waste Category: Unspecified organic liquid mixture
Disposal Method: Recycler
Tons: .0750
Facility County: San Bernardino

Year: 1998
Gepaid: CAC001488104
Contact: FAMILY PLANNING ASSOC.
Telephone: 5624269661
Mailing Name: Not reported
Mailing Address: 3050 AIRPORT WAY
Mailing City,St,Zip: LONG BEACH, CA 908060000
Gen County: Not reported
TSD EPA ID: CAD008302903
TSD County: Not reported
Waste Category: Liquids with pH <= 2
Disposal Method: Transfer Station
Tons: .0400
Facility County: San Bernardino

Year: 1998
Gepaid: CAC001488104
Contact: FAMILY PLANNING ASSOC.
Telephone: 5624269661
Mailing Name: Not reported
Mailing Address: 3050 AIRPORT WAY
Mailing City,St,Zip: LONG BEACH, CA 908060000
Gen County: Not reported
TSD EPA ID: CAD008302903
TSD County: Not reported
Waste Category: Alkaline solution without metals pH >= 12.5
Disposal Method: Transfer Station
Tons: .0200
Facility County: San Bernardino

Click this hyperlink while viewing on your computer to access
4 additional CA_HAZNET: record(s) in the EDR Site Report.

---

133 **CA MEDICAL OFFICE** **HAZNET** **S112987329**
4950 SAN BERNARDINO ST STE 105 **N/A**
MONTCLAIR, CA 91763

HAZNET:
Year: 2011
Gepaid: CAC002668021
Contact: LISA ZARING
Telephone: 7142588600
Mailing Name: Not reported
Mailing Address: 15012 RED HILL AVE
Mailing City,St,Zip: TUSTIN, CA 927806524
Gen County: Not reported
TSD EPA ID: AZC950823111
TSD County: Not reported
Waste Category: Asbestos containing waste

Map ID	Site	Database(s)	EPA ID Number

CA MEDICAL OFFICE (Continued) **S112987329**

Disposal Method: Landfill Or Surface Impoundment That Will Be Closed As Landfill(To Include On-Site Treatment And/Or Stabilization)
Tons: 0.4
Facility County: San Bernardino

Year: 2011
Gepaid: CAC002668021
Contact: LISA ZARING
Telephone: 7142588600
Mailing Name: Not reported
Mailing Address: 15012 RED HILL AVE
Mailing City,St,Zip: TUSTIN, CA 927806524
Gen County: Not reported
TSD EPA ID: AZC950823111
TSD County: Not reported
Waste Category: Asbestos containing waste
Disposal Method: Landfill Or Surface Impoundment That Will Be Closed As Landfill(To Include On-Site Treatment And/Or Stabilization)
Tons: 0.4
Facility County: San Bernardino

---

133 **U S FAMILY CARE MONTCLAIR URGENT CARE** **RCRA-SQG** **1000985071**
4950 SAN BERNARDINO ST STE 202 **FINDS** **CAR000001818**
MONTCLAIR, CA 91763 **HAZNET**

RCRA-SQG:
Date form received by agency: 04/04/1995
Facility name: U S FAMILY CARE MONTCLAIR URGENT CARE
Facility address: 4950 SAN BERNARDINO ST STE 202
MONTCLAIR, CA 91763
EPA ID: CAR000001818
Mailing address: SAN BERNARDINO ST STE 202
MONTCLAIR, CA 91763
Contact: BONNIE BROELLOS
Contact address: 4950 SAN BERNARDINO ST STE 202
MONTCLAIR, CA 91763
Contact country: US
Contact telephone: (909) 621-3857
Contact email: Not reported
EPA Region: 09
Classification: Small Small Quantity Generator
Description: Handler: generates more than 100 and less than 1000 kg of hazardous waste during any calendar month and accumulates less than 6000 kg of hazardous waste at any time; or generates 100 kg or less of hazardous waste during any calendar month, and accumulates more than 1000 kg of hazardous waste at any time

Owner/Operator Summary:
Owner/operator name: PACIFIC PHYSICIANS SERVICES
Owner/operator address: 1826 ORANGETREE LN
REDLANDS, CA 92374
Owner/operator country: Not reported
Owner/operator telephone: (909) 825-4401
Legal status: Private
Owner/Operator Type: Owner
Owner/Op start date: Not reported
Owner/Op end date: Not reported

Map ID	Site	Database(s)	EPA ID Number

U S FAMILY CARE MONTCLAIR URGENT CARE (Continued) **1000985071**

Handler Activities Summary:

U.S. importer of hazardous waste:	No
Mixed waste (haz. and radioactive):	No
Recycler of hazardous waste:	No
Transporter of hazardous waste:	No
Treater, storer or disposer of HW:	No
Underground injection activity:	No
On-site burner exemption:	No
Furnace exemption:	No
Used oil fuel burner:	No
Used oil processor:	No
User oil refiner:	No
Used oil fuel marketer to burner:	No
Used oil Specification marketer:	No
Used oil transfer facility:	No
Used oil transporter:	No

Violation Status: No violations found

FINDS:

Registry ID: 110002905367

Environmental Interest/Information System

RCRAInfo is a national information system that supports the Resource Conservation and Recovery Act (RCRA) program through the tracking of events and activities related to facilities that generate, transport, and treat, store, or dispose of hazardous waste. RCRAInfo allows RCRA program staff to track the notification, permit, compliance, and corrective action activities required under RCRA.

HAZNET:

Year:	1998
Gepaid:	CAR000001818
Contact:	PACIFIC PHYSICIANS SERVICES
Telephone:	5624974000
Mailing Name:	Not reported
Mailing Address:	4950 SAN BERNARDINO ST STE 202
Mailing City,St,Zip:	MONTCLAIR, CA 917632328
Gen County:	Not reported
TSD EPA ID:	CAL000051063
TSD County:	Not reported
Waste Category:	Metal sludge (Alkaline solution (pH >= 12.5) with metals)
Disposal Method:	Recycler
Tons:	.0417
Facility County:	San Bernardino

Year:	1997
Gepaid:	CAR000001818
Contact:	PACIFIC PHYSICIANS SERVICES
Telephone:	5624974000
Mailing Name:	Not reported
Mailing Address:	4950 SAN BERNARDINO ST STE 202
Mailing City,St,Zip:	MONTCLAIR, CA 917632328
Gen County:	Not reported
TSD EPA ID:	CAL000051063

Map ID	Site	Database(s)	EPA ID Number

U S FAMILY CARE MONTCLAIR URGENT CARE (Continued) **1000985071**

TSD County: Not reported
Waste Category: Metal sludge (Alkaline solution (pH >= 12.5) with metals)
Disposal Method: Recycler
Tons: .1251
Facility County: San Bernardino

Year: 1996
Gepaid: CAR000001818
Contact: PACIFIC PHYSICIANS SERVICES
Telephone: 5624974000
Mailing Name: Not reported
Mailing Address: 4950 SAN BERNARDINO ST STE 202
Mailing City,St,Zip: MONTCLAIR, CA 917632328
Gen County: Not reported
TSD EPA ID: CAL000051063
TSD County: Not reported
Waste Category: Metal sludge (Alkaline solution (pH >= 12.5) with metals)
Disposal Method: Recycler
Tons: .1668
Facility County: San Bernardino

Year: 1995
Gepaid: CAR000001818
Contact: PACIFIC PHYSICIANS SERVICES
Telephone: 5624974000
Mailing Name: Not reported
Mailing Address: 4950 SAN BERNARDINO ST STE 202
Mailing City,St,Zip: MONTCLAIR, CA 917632328
Gen County: Not reported
TSD EPA ID: CAL000051063
TSD County: Not reported
Waste Category: Not reported
Disposal Method: Recycler
Tons: .0000
Facility County: San Bernardino

Year: 1995
Gepaid: CAR000001818
Contact: PACIFIC PHYSICIANS SERVICES
Telephone: 5624974000
Mailing Name: Not reported
Mailing Address: 4950 SAN BERNARDINO ST STE 202
Mailing City,St,Zip: MONTCLAIR, CA 917632328
Gen County: Not reported
TSD EPA ID: CAL000051063
TSD County: Not reported
Waste Category: Metal sludge (Alkaline solution (pH >= 12.5) with metals)
Disposal Method: Recycler
Tons: .0417
Facility County: San Bernardino

Click this hyperlink while viewing on your computer to access additional CA_HAZNET: detail in the EDR Site Report.

Map ID	Site	Database(s)	EPA ID Number
133	**MONTCLAIR URGENT CARE** **4950 SAN BERNARDINO ST 202** **MONTCLAIR, CA 91763**	**San Bern. Co. Permit**	**S104768392** **N/A**

San Bern. Co. Permit:
Region: SAN BERNARDINO
Facility ID: FA0004832
Owner: MONTCLAIR URGENT CARE
Permit Number: PT0009182
Permit Category: CONDITIONALLY EXEMPT SMALL QUANTITY GENERATOR
Facility Status: INACTIVE
Expiration Date: 11/30/2007

Count: 178 records FOCUS MAP 2 ORPHAN SUMMARY

City	EDR ID	Site Name	Site Address	Zip	Database(s)
CLAREMONT	S112939437	JOHN STRICKRIN	319 1ST ST	91711	HAZNET
CLAREMONT	S111417795	CLAREMONT VILLAGE EXPANSION	0000 1ST ST	91711	LA Co. Site Mitigation
CLAREMONT	S113005855	CLAREMONT UNIVERSITY CONSORTIUM	303RD E 1ST ST & PHYSICAL PLANT	91711	HAZNET
CLAREMONT	S103702267	SIXTH STREET DUMP-CLAREMONT	705 EAST 6TH STREET		WMUDS/SWAT
CLAREMONT	S112932764	POMONA COLLEGE	175 6TH ST	91711	HAZNET
CLAREMONT	S113104164	HIREL CONNECTORS INC	759TH W ARROW HIGHWAY STE E & F	91711	HAZNET
CLAREMONT	S113169595	LOS ANGELES COUNTY FIRE DEPARTMENT	606 W BONITA AVENUE STA	91711	HAZNET
CLAREMONT	S112912838	RAY WARSHAW	2305 N BONNIE BRAE AVE	91711	HAZNET
CLAREMONT	2011966240	ON I-10, EASTBOUND INDIAN HILL BLVD. EXT. 47	BOULEVARD EXT		ERNS
CLAREMONT	S113020821	CO SANITATION DISTRICT OF LOS ANGELES	CITY OF CLAREMONT & CITY YARD	91711	HAZNET
CLAREMONT	S112975512	US EXPRESS CORPORATED INC	210 FREEWAYBASELINEOFF RAMP	91711	HAZNET
CLAREMONT	S112902245	MIGUEL AYALA	4689 HUNTINGTON DR	91711	HAZNET
CLAREMONT	S112942671	SOUTHERN CALIFORNIA EDISON/ SAN ANTONIO SUBSTATION	INTERSEC OF ARROW HWY & MONTE VIS	91711	HAZNET
CLAREMONT	S112988186	DALE HOVEY	775 N MILLS AVE	91711	HAZNET
CLAREMONT	S113125753	POMONA COLLEGE	101 MILLS RD	91711	HAZNET
CLAREMONT	S113090299	LOS ANGELES COUNTY FIRE DEPARTMENT	3701 N MILLS AVE STA	91711	HAZNET
CLAREMONT	S112841445	PREMIER HOMES	MOUNT BALDY AVE AND PADUA AVE	91711	HAZNET
CLAREMONT	S102360674	LIVE OAK DEBRIS DISPOSAL SITE	4405 OAK CANYON ROAD	91711	WMUDS/SWAT
ENCINITAS	S112901987	DAN MENDENHALL	2050 N HWY & 101ST SAN ELIJO	91767	HAZNET
MONTCLAIR	S112976471	CITY OF MONTCLAIR	10390TH & 10410 AMHERST AVE	91763	HAZNET
MONTCLAIR	S111311475	SOUTHLAND REPTILE & PET SUPPLY	4605TH BROOKS ST &	91763	San Bern. Co. Permit
MONTCLAIR	S113802072	EAGLE AUTO ENTERPRISES INC DBA ORR AUTOMOTIVE	4701ST ARROW HWY STE B & C	91763	HAZNET
MONTCLAIR	S107863420	SUMMERS BROTHERS RACING, LLC	4747TH BROOKS SAINT UNIT D & E	91763	San Bern. Co. Permit
MONTCLAIR	S113144359	SUMMERS BROTHERS RACING LLC	4747TH BROOKS SAINT UNITS D & E	91763	HAZNET
MONTCLAIR	S113467478	FRANKS AUTOMOTIVE SERVICE	5436TH HOLT BLVD STE A1 & 2ND	91763	HAZNET
MONTCLAIR	S113118950	RAGE PERFORMANCE INC	5637TH ARROW HWY UNIT J & K	91763	HAZNET
MONTCLAIR	S112957809	MONTCLAIR TOWN CENTER LLC	9840TH & 9860 CENTRAL AVE	91763	HAZNET
MONTCLAIR	S113051232	ORR AUTOMOTIVE	4711 A ARROW HWY	91763	HAZNET
MONTCLAIR	S113011579	STRIP SHOP THE	5601 C ARROW HWY	91763	HAZNET
MONTCLAIR	S112931104	BALFOUR BAETTI/ORTIZ A JOINT VENTURE	4952 B ARROW HWY	91763	HAZNET
MONTCLAIR	S112882460	BULMARO SANCHEZ	4464 BONNIE BRAE SAINT UNITS 2 &	91763	HAZNET
MONTCLAIR	S106910691	AUTO MAINTENANCE SERVICE	4773 BROOKS ST	91763	San Bern. Co. Permit
MONTCLAIR	S105159235	BILLS AUTO	4773 BROOKS ST	91763	San Bern. Co. Permit
MONTCLAIR	S106911007	NMT AUTO BODY REPAIR	4382 BROOKS ST	91763	San Bern. Co. Permit
MONTCLAIR	U001570199	MATHISEN OIL COMPANY, INC.	10685 CENTRAL AVE	91763	San Bern. Co. Permit
MONTCLAIR	S113097966	ARCO PRODUCTS COMPANY #9687	9690 N CENTRAL	91763	HAZNET
MONTCLAIR	S112938458	JAMES ASPEOTIS	10743 CENTRAL PL	91763	HAZNET
MONTCLAIR	S113056270	UNION PACIFIC RAILROAD	10773 CENTRAL PL	91763	HAZNET
MONTCLAIR	S113140542	PENSKE MOTORCARS MONTCLAIR	13025 CENTRAL AVE	91763	HAZNET
MONTCLAIR	S112897279	INTOWN PROPERTIES INC/HUD	8936 FELIPE CT	91786	HAZNET

Count: 178 records FOCUS MAP 2 ORPHAN SUMMARY

City	EDR ID	Site Name	Site Address	Zip	Database(s)
MONTCLAIR	S113145701	A&S FIBERGLASS REPAIR	10813 FREMONT ST	91762	HAZNET
MONTCLAIR	S112967514	ADLC	10758 FREMONT	91763	HAZNET
MONTCLAIR	S113173460	CALMAT CO/CLAREMONT	4711 HUNTINGTON DR	91763	HAZNET
MONTCLAIR	S112895808	CALMAT PROPERTIES	4711 HUNTINGTON DR	91763	HAZNET
MONTCLAIR	S113104859	TEARS OF THE MOON	10419 MILLS AVE	91763	HAZNET
MONTCLAIR	S112848230	1X DORST & DRYDEN GLASS CONTRACTORS	10419 MILLS AVE	91763	HAZNET
MONTCLAIR	S112905970	JIM DORST	10419 MILLS AVE	91763	HAZNET
MONTCLAIR	S112838858	1X B G TRUCKING	8950 MONTA VISTA AVE	91762	HAZNET
MONTCLAIR	S113180389	BROADWAY DEPT STORES #22	5200 MONTCKAIR PLAZA LN	91763	HAZNET
MONTCLAIR	S104575047	THE PICTURE PEOPLE INC	5198 MONTCLAIR PLZ	91763	San Bern. Co. Permit
MONTCLAIR	S107139273	JCPENNEY CO INC #1614	5100 MONTCLAIR LN	91763	San Bern. Co. Permit
MONTCLAIR	S103662805	SEARS ROEBUCK AND CO 1748/6828	5080 MONTCLAIR PLZ	91763	San Bern. Co. Permit
MONTCLAIR	S113101875	MACY'S WEST INC	5200 MONTCLAIR PARK LN	91763	HAZNET
MONTCLAIR	S113168995	KITS CAMERAS #62	2114 MONTCLAIR PLZ	91763	HAZNET
MONTCLAIR	S112937585	JC PENNEY'S	5100 MONTCLAIR PLAZA LN	91763	HAZNET
MONTCLAIR	S112835646	RITZ/KITS CAMERA #926	2094 MONTCLAIR PLZ	91763	HAZNET
MONTCLAIR	S112961031	MONTCLAIR PLAZA LLC	5060 MONTCLAIR PLACE LN	91763	HAZNET
MONTCLAIR	S113019399	THE PICTURE PEOPLE INC #15	5198 MONTCLAIR PLZ	91763	HAZNET
MONTCLAIR	S112924469	JCPENNEY CO INC #1614	5100 MONTCLAIR LN	91763	HAZNET
MONTCLAIR	S113144602	MACY'S WEST 043A	5000 MONTCLAIR PLAZA LN	91763	HAZNET
MONTCLAIR	S112892651	ACQUIPORT 5 CORP	5031 MONTCLAIR PLAZA LN	91763	HAZNET
MONTCLAIR	S112838659	1X ACQUIPORT FIVE	MONTCLAIR PLZ	91763	HAZNET
MONTCLAIR	S113012803	BROADWAY THE MONTCLAIR	5200 MONTCLAIR PLAZA LN	91763	HAZNET
MONTCLAIR	S112998613	1X GOODYEAR AUTO SERVICE CTR #9362	5200 MONTCLAIR PLZ	91763	HAZNET
MONTCLAIR	S112880913	JC PENNEY	5100 MONTCLAIR PLAZA LN	91763	HAZNET
MONTCLAIR	S113046259	EXPRESSLY PORTRAITS	5198 MONTCLAIR PLZ	91763	HAZNET
MONTCLAIR	S113079880	MOUNTAIN VIEW TIRE & SERVICE INC	5200 MONTCLAIR PLZ	91763	HAZNET
MONTCLAIR	S112915199	JC PENNEY	5100 MONTCLAIR PLAZA LN	91763	HAZNET
MONTCLAIR	S112870592	DODSON JOINT DEFENSE GROUP/DODSON GROUP	10910 MONTE VISTA AVE	91762	HAZNET
MONTCLAIR	S113046332	C&H MANUFACTURING	10767 MONTE VIS	91762	HAZNET
MONTCLAIR	S113066651	J K ARIKI DC	9625 MONTE VIS	91763	HAZNET
MONTCLAIR	S113179629	B R DODSON OIL CO	10810 MONTE VISTA AVE	91763	HAZNET
MONTCLAIR	S112951877	OSMOSE INC	10807 MONTE VISTA AVE	91763	HAZNET
MONTCLAIR	S112885891	BURTEC WASTE	10825 MONTE VIS	91763	HAZNET
MONTCLAIR	S113074008	KI HYO KIM DDS	9625 MONTE VIS	91763	HAZNET
MONTCLAIR	S113110311	MC DANIEL INC	10807 MONTE VISTA AVE	91763	HAZNET
MONTCLAIR	S112974631	UNION PACIFIC RAILROAD	MONTE VIS & STATE STS	91763	HAZNET
MONTCLAIR	S113091240	B & G TRUCKING SHOP	8950 MOUNT VISTA BLVD	91763	HAZNET
MONTCLAIR	S113114739	MONTCLAIR PLAZA DENTAL GROUP	5182 NMONTCLAIR PLAZA LN	91763	HAZNET
MONTCLAIR	S113041078	TEXACO REFINING AND MARKETING INC	4910 S PLAZA LN	91763	HAZNET
MONTCLAIR	S113176848	TEXACO SERVICE STATION	4910 S PLAZA LN	91763	HAZNET
MONTCLAIR	S113163951	MONTCLAIR TEXACO	4910 S PLAZA LN	91763	HAZNET
MONTCLAIR	S106925986	EXXON SERVICE STATION #7-356	4910 PLAZA LN	91763	SWEEPS UST
MONTCLAIR	S111160546	MONTE VISTA WATER DISTRICT #31	4896 RICHTON	91763	San Bern. Co. Permit
MONTCLAIR	S113162933	HAMPTON TEDDER ELECTRIC	4571 STATE ST	91762	HAZNET
MONTCLAIR	S112917427	EUGENE BELLO	5437 W STATE ST	91763	HAZNET
ONTARIO	S112934860	MOUNTAIN SHADOW APTS	1352ND W 5TH ST H10 &	91762	HAZNET

Count: 178 records FOCUS MAP 2 ORPHAN SUMMARY

City	EDR ID	Site Name	Site Address	Zip	Database(s)
ONTARIO	S113136055	JONAS BODY SHOP	301ST & 2ND W CALIFORNIA ST	91762	HAZNET
ONTARIO	S113086207	JONAS AUTO SERVICE	301ST & 2ND W CALIFORNIA ST	91762	HAZNET
ONTARIO	S113046375	STARLITE RECLAMATION ENVR SERVICES INC	625TH & 2ND BRKS W	91762	HAZNET
ONTARIO	S109254418	PRIMO'S AUTO REPAIR	W 959TH STATE SAINT UNIT A & B	91762	San Bern. Co. Permit
ONTARIO	S112869682	RALPH LIZIO	991 S BENSON	91763	HAZNET
ONTARIO	S112847325	1X COMMERCIAL BODY CENTER	1355 WEST BRKS	91762	HAZNET
ONTARIO	S112142760	YL RECYCLING	935 W BROOKS ST	91762	San Bern. Co. Permit
ONTARIO	S113663471	2R DRILLING, INC.	1341 W BROOKS SAINT UNIT D & E	91762	San Bern. Co. Permit
ONTARIO	S113116517	A&D THREAD GRINDING	1454 W BROOKS ST	91762	HAZNET
ONTARIO	S113119584	GEARMASTERS LLC	1267 W BROOKS ST	91762	HAZNET
ONTARIO	S113092004	PRODYNE	1424 W BROOKS ST	91762	HAZNET
ONTARIO	S113170572	SYSTEMONE TECHNOLOGIES INC	1133 W BROOKS ST	91762	HAZNET
ONTARIO	S109254388	MONTCLAIR RADIATOR SERV.	1413 W BROOKS ST	91762	San Bern. Co. Permit
ONTARIO	S113010922	TOTAL COST INVOLVED ENGINEERING	1416 W BROOKS ST	91762	HAZNET
ONTARIO	S109598589	JAPANESE ENGINE SPECIALST	1409 W BROOKS ST	91762	San Bern. Co. Permit
ONTARIO	S101591040	MISTRETTA, PATTOLIS/SAM	1166 W BROOKS ST	91762	CA FID UST, SWEEPS UST
ONTARIO	S113055650	SUPER BRAKE SHOPS	11075 CENTRAL AVE_	91762	HAZNET
ONTARIO	S106910996	MONTCLAIR YAMAHA IN	11195 CENTRAL AVE	91762	San Bern. Co. Permit
ONTARIO	S112935245	CB ENTERPRISE	1105 CENTRAL AVE	91762	HAZNET
ONTARIO	S113124466	MIDAS SERVICES INC	10773 CENTRAL PL	91763	HAZNET
ONTARIO	S112866544	KAR CONSTRUCTION	10 FRWY BETWEEN HVN	91762	HAZNET
ONTARIO	S112864279	OSMOSE WOOD PRESERVING	MONTE VIS	91762	HAZNET
ONTARIO	S112894832	CHIEF NEON SIGNS	10757 MONTE VISTA AVE	91762	HAZNET
ONTARIO	S112985644	FED-EX GROUND	MOUNTAIN AVENUE OFFRAMP OF HWY	91762	HAZNET
ONTARIO	S112879120	INTOWN PROPERTIES	4729 RAMONA PL	91762	HAZNET
ONTARIO	S113779479	HAROLD TERRY	148 W ROSEWOOD CT	91762	HAZNET
ONTARIO	S112900431	HUD INTOWN PROPERTIES	855 SAN ANTONIO AVE N	91762	HAZNET
ONTARIO	S113797810	COAST METALS INC	4761 E STATE ST	91762	HAZNET
ONTARIO	S106093821	PULIDO'S BODY SHOP	4747 STATE ST	91762	San Bern. Co. Permit
ONTARIO	S112966884	REVELATION RACEWAY	4871 W STATE ST	91762	HAZNET
ONTARIO	S112914808	TIOTCO INC	4751 W STATE ST	91762	HAZNET
ONTARIO	S112960127	F T M MACHINE & DIE	4747 W STATE ST	91762	HAZNET
ONTARIO	S113121822	PULIDO'S BODY SHOP	4747 W STATE ST	91762	HAZNET
ONTARIO	S113458746	ANDREW PACHECO	4751 W STATE ST	91762	HAZNET
ONTARIO	S112877645	HUD IN TOWN PROPERTIES	1049 YALE AVE W	91762	HAZNET
POMONA	S113770478	ANDRUS TRANSPORTATION SERVICES	I 10 EB & TOWNE AVE	91767	HAZNET
POMONA	S112984143	OLGA ESQUIVEL	2528TH YORKSHIRE WAY UNITS & 2ND	91767	HAZNET
POMONA	S113774950	BENITA DURLESON	448TH & 2ND E PASADENA ST	91767	HAZNET
POMONA	S112975862	MANUEL PIZANO	911 4TH ST	91767	HAZNET
POMONA	1001195409	OPHTHALMEC INNOVATIONS INT INC	748 BONITA AVE N	91767	RCRA-SQG, FINDS, HAZNET
POMONA	S112951324	JOANN LOPEZ	11528 CLAREMONT PL	91767	HAZNET
POMONA	S112984688	CITY OF POMONA WATER RESOURCES ENGINEER	SE CORNER OF PALOMARES ST & 4TH ST	91767	HAZNET
POMONA	S113052938	TENNECO PACKAGING - AVI	255 SAN ANTONIO	91767	HAZNET
SAN BERNARDINO COUNT	S103442535	FORT IRWIN LUCKY FUSE DISPOSAL	FORT IRWIN		WMUDS/SWAT, CHMIRS
SAN BERNARDINO COUNT	1016139697	CIMA ROAD MINE WASTE SITE	1 MIL W OF INTE. 15 OFF CIMA ROAD		CERCLIS
SAN GABRIEL	S112852363	CLAIRBOURN SCHOOL	8400 HUNTINGTON DR	91786	HAZNET
UPLAND	S112888319	ROBERT G. WHEATLEY	147 W 10TH	91786	HAZNET

Count: 178 records FOCUS MAP 2 ORPHAN SUMMARY

City	EDR ID	Site Name	Site Address	Zip	Database(s)
UPLAND	S113059778	SHELL	1188TH WEST FOOTHILL & MOUNTAIN	91786	HAZNET
UPLAND	S113097303	ABILTIY LABEL	1935 11TH	91786	HAZNET
UPLAND	S113468748	AIRPORT INDUSTRIAL PARK	1334TH N BENSON AVE STE A & B	91786	HAZNET
UPLAND	S110496988	JB MACHINE	1656TH W 9TH SAINT UNIT C & D	91786	San Bern. Co. Permit
UPLAND	S113466285	EMPIRE COLLISION CENTER	1775TH & 2ND W FOOTHILL BLVD	91786	HAZNET
UPLAND	S113467025	UPLAND MERCEDES REPAIR	1785TH & 2ND W FOOTHILL BLVD	91786	HAZNET
UPLAND	S113181452	ROBERT SCOTT HART	1636 N 1ST ST	91786	HAZNET
UPLAND	S112884484	INTOWN PROPERTIES INC/HUD	185 2ND AVE S	91786	HAZNET
UPLAND	S112983956	CANYON CLUB APARTMENTS	W 7TH SAINT BLDG 1 & 2ND	91786	HAZNET
UPLAND	S112903005	ASSET MANAGEMENT SPECIALISTS	616 7TH ST E	91786	HAZNET
UPLAND	S113079904	H. RAHMAN MD	330 7TH ST	91786	HAZNET
UPLAND	S112990061	MONITA VINATIERI	904 7TH ST	91786	HAZNET
UPLAND	S113781419	BRUCE HICKEY	554 8TH ST	91786	HAZNET
UPLAND	S112900594	HUD INTOWN PROPERTIES	1221 9TH ST E	91786	HAZNET
UPLAND	S113078625	STEVES COLLISION RESTORATION	1060 9TH	91786	HAZNET
UPLAND	S113070353	TEDEUM	1075 9TH ST	91786	HAZNET
UPLAND	S113181305	TERRY SCOTT MITCHUM	1244 9TH	91786	HAZNET
UPLAND	1012210468	AIRPORT INDUSTRIAL PARK	1334 A AND B N BENSON AVE	91786	RCRA-SQG
UPLAND	S113121489	F & A AUTO BODY	1685 ARROW	91786	HAZNET
UPLAND	S112914185	DAN GAUTISCHI	1693 WEST ARROW 2	91786	HAZNET
UPLAND	S112860091	DR. JOHN CAMPBELL	2013 ARROW	91786	HAZNET
UPLAND	S106910721	BREWER'S AUTOMOTIVE	1785 ARROW	91786	San Bern. Co. Permit
UPLAND	S109254416	AT&T CORP - CAK810	W ARROW	91786	San Bern. Co. Permit
UPLAND	S101619064	EARL BENNETT TEXACO SER.	136 E ARROW HYWY	91786	CA FID UST, SWEEPS UST
UPLAND	S112142698	SCE SAN ANTONIO SUBSTATION	ARROW HWY & MONTE VIS	91786	San Bern. Co. Permit
UPLAND	S106911265	CORITAS PALLETS	2209 W ARROW RTE	91786	San Bern. Co. Permit
UPLAND	S106926866	GREAT WESTERN BANK	1380 ARROW HWY	91786	SWEEPS UST
UPLAND	S112897018	INTOWN PROPERTIES INC/HUD	930 ARROW HWY	91786	HAZNET
UPLAND	S112932160	UPLAND POST OFFICE	333 ARROW HWY	91786	HAZNET
UPLAND	S112873542	GTE AT AT&T FACILITY	2209 ARROW HWY	91786	HAZNET
UPLAND	S112850970	1X GREAT WESTERN BANK	1380 ARROW HWY	91786	HAZNET
UPLAND	S113166330	UPLAND POST OFFICE	333 ARROW HWY	91786	HAZNET
UPLAND	S106910882	GROCSIL AIRCRAFT CORP	1328 N BENSON C	91786	San Bern. Co. Permit
UPLAND	S105482105	R & R ROTARY	933 CENTRAL D	91786	San Bern. Co. Permit
UPLAND	S112907165	KATHRYN CARNEAL	SE COR OF 11TH & CENTRAL	91786	HAZNET
UPLAND	S112908017	SAN BERNARDINO ASSOCIATED GOVERNMENT	ON FWY & BENSON AVE	91786	HAZNET
UPLAND	S113051177	B AND D AUTOMOTIVE	8401 D LOMA PL	91786	HAZNET
UPLAND	S110071563	C P CONSTRUCTION CO INC	105 LOMA PL	91786	San Bern. Co. Permit
UPLAND	S110071688	C P CONSTRUCTION CO INC	112 LOMA PL	91786	San Bern. Co. Permit
UPLAND	S113107757	MCNAMARA'S PRINTING	1202 N MONTE VIS	91786	HAZNET
UPLAND	S112903859	CALTRANS	SE OF EUCLID AVE & RT 30	91762	HAZNET
UPLAND	S108724283	GOLDEN STATE WATER COMPANY	PADUA & CENTRAL	91786	San Bern. Co. Permit
UPLAND	S112896020	CALMAT CO.	SWEST INTERSECTION ARROW	91786	HAZNET
UPLAND	S112906330	MIRIAM E LEWIS TRUST	2477 VISTA PL	91786	HAZNET

Focus Map 3

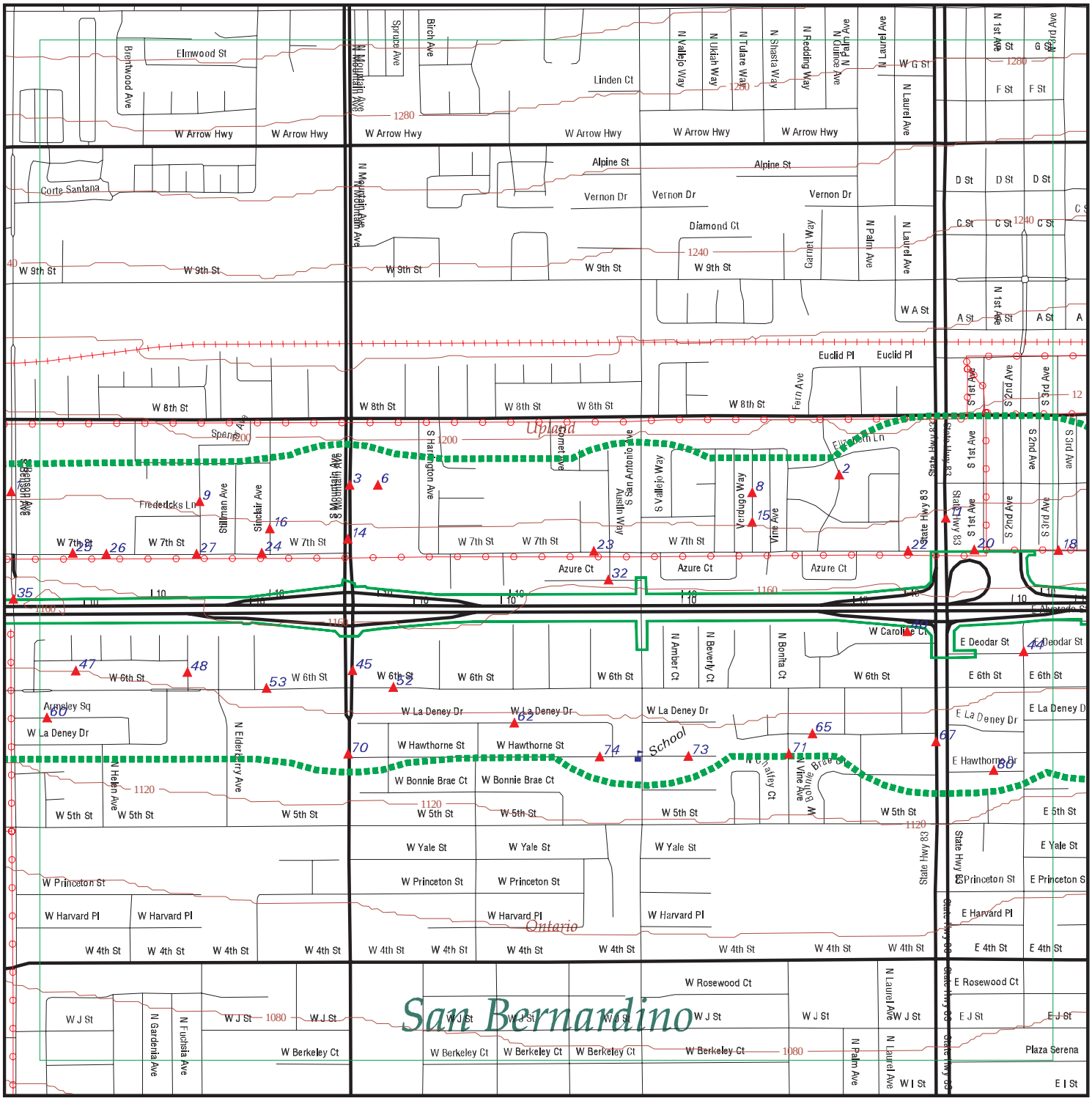

EDR DataMap® - Environmental Atlas

I-10 Corridor Project

Legend

- Roads
- Major Roads
- Contour Lines
- Waterways
- Railroads
- Study Boundary
- 100-Yr Flood Zones
- Powerlines
- Pipelines
- Fault Lines
- Indian Reservations BIA
- Water
- Superfund Sites
- Listed Sites
- Sensitive Receptors

N

0 1/4 1/2

Scale in Miles

Copyright © 2013 EDR, Inc. © 2010 Tele Atlas Rel. 07/2009.

FOCUS MAP 3 SUMMARY

Database	Total Plotted
FEDERAL RECORDS	
NPL	0
Proposed NPL	0
Delisted NPL	0
CERCLIS	0
CERC-NFRAP	0
CORRACTS	0
RCRA-TSDF	0
RCRA-LQG	1
RCRA-SQG	5
RCRA-CESQG	0
RCRA NonGen / NLR	1
US ENG CONTROLS	0
US INST CONTROL	0
ERNS	1
HMIRS	0
US CDL	0
US BROWNFIELDS	0
TRIS	0
TSCA	0
FTTS	0
SSTS	0
ICIS	0
PADS	0
MLTS	0
RADINFO	0
FINDS	2
RAATS	0
RMP	0
PRP	0
US AIRS	0
STATE AND LOCAL RECORDS	
SCH	0
SWF/LF	0
WMUDS/SWAT	0
WDS	0
Cortese	0
LUST	2
CA FID UST	3
SLIC	0
UST	1
CUPA Listings	0
SWEEPS UST	3
CHMIRS	1
AST	0
DEED	0
VCP	0

FOCUS MAP 3 SUMMARY

Database	Total Plotted
RESPONSE	0
HAZNET	64
ENVIROSTOR	0
TRIBAL RECORDS	
INDIAN RESERV	0
INDIAN LUST	0
INDIAN UST	0

NOTES:

Sites may be listed in more than one database

Map ID	Site	Database(s)	EPA ID Number
1	**TIMBERS I LIMITED UPLAND** **276 S BENSON AVE** **UPLAND, CA 91786**	**HAZNET**	**S112932576** **N/A**

HAZNET:

Year:	2003
Gepaid:	CAC002569792
Contact:	JAVANY MARTINEZ/PROP MGR
Telephone:	7149928500
Mailing Name:	Not reported
Mailing Address:	2600 E NUTWOOD AVE 10TH FL
Mailing City,St,Zip:	FULLERTON, CA 92831
Gen County:	Not reported
TSD EPA ID:	CAD009007626
TSD County:	Not reported
Waste Category:	Asbestos containing waste
Disposal Method:	Disposal, Land Fill
Tons:	1.26
Facility County:	San Bernardino

1	**STAR RACING** **8926 BENSON AVE STE C** **MONTCLAIR, CA 91763**	**HAZNET**	**S113145644** **N/A**

HAZNET:

Year:	2008
Gepaid:	CAL000314689
Contact:	BRAD HOFFMAN
Telephone:	4802250246
Mailing Name:	Not reported
Mailing Address:	1628 AZALEA DR S
Mailing City,St,Zip:	WIGGINS, MS 395778132
Gen County:	Not reported
TSD EPA ID:	CAD093459485
TSD County:	Not reported
Waste Category:	Unspecified solvent mixture
Disposal Method:	Not reported
Tons:	0.126
Facility County:	San Bernardino

1	**LARRY HORN** **8940 BENSON AVE** **MONTCLAIR, CA 91763**	**HAZNET**	**S112953321** **N/A**

HAZNET:

Year:	2006
Gepaid:	CAC002603392
Contact:	LARRY HORN
Telephone:	9099870542
Mailing Name:	Not reported
Mailing Address:	8940 BENSON AVE
Mailing City,St,Zip:	MONTCLAIR, CA 91763
Gen County:	Not reported
TSD EPA ID:	CAT080013352
TSD County:	Not reported
Waste Category:	Off-specification, aged or surplus organics
Disposal Method:	Recycler
Tons:	0.22

Map ID	Site	Database(s)	EPA ID Number

LARRY HORN (Continued) **S112953321**

Facility County: San Bernardino

Year: 2006
Gepaid: CAC002603392
Contact: LARRY HORN
Telephone: 9099870542
Mailing Name: Not reported
Mailing Address: 8940 BENSON AVE
Mailing City,St,Zip: MONTCLAIR, CA 91763
Gen County: Not reported
TSD EPA ID: CAD097030993
TSD County: Not reported
Waste Category: Alkaline solution without metals pH >= 12.5
Disposal Method: Not reported
Tons: 0.02
Facility County: San Bernardino

Year: 2006
Gepaid: CAC002603392
Contact: LARRY HORN
Telephone: 9099870542
Mailing Name: Not reported
Mailing Address: 8940 BENSON AVE
Mailing City,St,Zip: MONTCLAIR, CA 91763
Gen County: Not reported
TSD EPA ID: CAD097030993
TSD County: Not reported
Waste Category: Other inorganic solid waste
Disposal Method: Not reported
Tons: 0.02
Facility County: San Bernardino

Year: 2006
Gepaid: CAC002603392
Contact: LARRY HORN
Telephone: 9099870542
Mailing Name: Not reported
Mailing Address: 8940 BENSON AVE
Mailing City,St,Zip: MONTCLAIR, CA 91763
Gen County: Not reported
TSD EPA ID: CAD097030993
TSD County: Not reported
Waste Category: Liquids with pH <= 2
Disposal Method: Not reported
Tons: 0.02
Facility County: San Bernardino

---

1 **RANDY CUSTOM PAINTS** **HAZNET** **S112912825**
8940 BENSON AVE **N/A**
MONTCLAIR, CA 91763

HAZNET:
Year: 2005
Gepaid: CAC002329793
Contact: SHANNON GRIEGO/CONSOLIDATED
Telephone: 9096256645
Mailing Name: Not reported
Mailing Address: 8940 BENSON AVE

Map ID	Site	Database(s)	EPA ID Number

RANDY CUSTOM PAINTS (Continued) **S112912825**

Mailing City,St,Zip: MONTCLAIR, CA 917630000
Gen County: Not reported
TSD EPA ID: CAD008302903
TSD County: Not reported
Waste Category: Unspecified solvent mixture
Disposal Method: Recycler
Tons: 0.29
Facility County: San Bernardino

Year: 2003
Gepaid: CAC002329793
Contact: SHANNON GRIEGO/CONSOLIDATED
Telephone: 9096256645
Mailing Name: Not reported
Mailing Address: 8940 BENSON AVE
Mailing City,St,Zip: MONTCLAIR, CA 917630000
Gen County: Not reported
TSD EPA ID: CAD008302903
TSD County: Not reported
Waste Category: Unspecified solvent mixture
Disposal Method: Not reported
Tons: 0.22
Facility County: San Bernardino

Year: 2003
Gepaid: CAC002329793
Contact: SHANNON GRIEGO/CONSOLIDATED
Telephone: 9096256645
Mailing Name: Not reported
Mailing Address: 8940 BENSON AVE
Mailing City,St,Zip: MONTCLAIR, CA 917630000
Gen County: Not reported
TSD EPA ID: CAD008302903
TSD County: Not reported
Waste Category: Unspecified solvent mixture
Disposal Method: Recycler
Tons: 0.2
Facility County: San Bernardino

Year: 2002
Gepaid: CAC002329793
Contact: SHANNON GRIEGO/CONSOLIDATED
Telephone: 9096256645
Mailing Name: Not reported
Mailing Address: 8940 BENSON AVE
Mailing City,St,Zip: MONTCLAIR, CA 917630000
Gen County: Not reported
TSD EPA ID: CAD008302903
TSD County: Not reported
Waste Category: Unspecified solvent mixture
Disposal Method: Recycler
Tons: 0.2
Facility County: San Bernardino

Year: 2001
Gepaid: CAC002329793
Contact: SHANNON GRIEGO/CONSOLIDATED

Map ID	Site	Database(s)	EPA ID Number

RANDY CUSTOM PAINTS (Continued) **S112912825**

Telephone: 9096256645
Mailing Name: Not reported
Mailing Address: 8940 BENSON AVE
Mailing City,St,Zip: MONTCLAIR, CA 917630000
Gen County: Not reported
TSD EPA ID: CAD008302903
TSD County: Not reported
Waste Category: Unspecified solvent mixture
Disposal Method: Recycler
Tons: 0.45
Facility County: San Bernardino

Click this hyperlink while viewing on your computer to access additional CA_HAZNET: detail in the EDR Site Report.

---

1 **C J PRINTING** **HAZNET** **S113063414**
8940 BENSON AVE **N/A**
MONTCLAIR, CA 91763

HAZNET:

Year: 2003
Gepaid: CAL000111621
Contact: CONNIE JACOBS (CHRIS)
Telephone: 9099496112
Mailing Name: Not reported
Mailing Address: 4650 ARROW HWY STE C1
Mailing City,St,Zip: MONTCLAIR, CA 917631215
Gen County: Not reported
TSD EPA ID: CAT080013352
TSD County: Not reported
Waste Category: Waste oil and mixed oil
Disposal Method: Recycler
Tons: 12.51
Facility County: San Bernardino

Year: 2002
Gepaid: CAL000111621
Contact: CONNIE JACOBS (CHRIS)
Telephone: 9099496112
Mailing Name: Not reported
Mailing Address: 4650 ARROW HWY STE C1
Mailing City,St,Zip: MONTCLAIR, CA 917631215
Gen County: Not reported
TSD EPA ID: CAT080013352
TSD County: Not reported
Waste Category: Waste oil and mixed oil
Disposal Method: Recycler
Tons: 8.34
Facility County: San Bernardino

Map ID	Site	Database(s)	EPA ID Number
1	**BCC PARTNERS** **8940 BENSON AVE STE A** **MONTCLAIR, CA 91763**	**HAZNET**	**S112842156** **N/A**

HAZNET:

Year:	1997
Gepaid:	CAC000743488
Contact:	BCC PARTNERS
Telephone:	0000000000
Mailing Name:	Not reported
Mailing Address:	5637 ARROW HWY STE F
Mailing City,St,Zip:	MONTCLAIR, CA 917630000
Gen County:	Not reported
TSD EPA ID:	CAD000088252
TSD County:	Not reported
Waste Category:	Liquids with halogenated organic compounds >= 1,000 Mg./L
Disposal Method:	Transfer Station
Tons:	.2085
Facility County:	San Bernardino

Map ID	Site	Database(s)	EPA ID Number
1	**AT&T MOBILITY MONTCLAIR #13812** **8966 BENSON AVE STE F** **MONTCLAIR, CA 91763**	**San Bern. Co. Permit**	**S106718377** **N/A**

San Bern. Co. Permit:

Region:	SAN BERNARDINO
Facility ID:	FA0008980
Owner:	NEW CINGULAR WIRELESS PCS, LLC
Permit Number:	PT0015927
Permit Category:	HAZMAT HANDLER - UNSTAFFED REMOTE FACILITY
Facility Status:	ACTIVE
Expiration Date:	08/31/2013

Map ID	Site	Database(s)	EPA ID Number
1	**PACIFIC FAUCET DESIGN INC** **8966-D BENSON AVE** **MONTCLAIR, CA 91763**	**HAZNET**	**S113024713** **N/A**

HAZNET:

Year:	1994
Gepaid:	CAL000008957
Contact:	Not reported
Telephone:	0000000000
Mailing Name:	Not reported
Mailing Address:	8966-A BENSON AVE
Mailing City,St,Zip:	MONTCLAIR, CA 917630000
Gen County:	Not reported
TSD EPA ID:	CAT000613893
TSD County:	Not reported
Waste Category:	Oxygenated solvents (acetone, butanol, ethyl acetate, etc.)
Disposal Method:	Transfer Station
Tons:	.1400
Facility County:	San Bernardino

Year:	1993
Gepaid:	CAL000008957
Contact:	Not reported
Telephone:	0000000000
Mailing Name:	Not reported

Map ID	Site	Database(s)	EPA ID Number

PACIFIC FAUCET DESIGN INC (Continued) **S113024713**

Mailing Address: 8966-A BENSON AVE
Mailing City,St,Zip: MONTCLAIR, CA 917630000
Gen County: Not reported
TSD EPA ID: CAT000613893
TSD County: Not reported
Waste Category: Oxygenated solvents (acetone, butanol, ethyl acetate, etc.)
Disposal Method: Transfer Station
Tons: 0.14849999999
Facility County: San Bernardino

---

1 **PACIFIC FAUCETS** **RCRA-SQG** **1000820479**
8966 BENSON UNIT D **CAD983665175**
MONTCLAIR, CA 91763

RCRA-SQG:
Date form received by agency: 04/13/1993
Facility name: PACIFIC FAUCETS
Facility address: 8966 BENSON UNIT D
MONTCLAIR, CA 91763
EPA ID: CAD983665175
Mailing address: BENSON UNIT D
MONTCLAIR, CA 91763
Contact: JEFF KUCHENSKI
Contact address: 8966 BENSON UNIT D
MONTCLAIR, CA 91763
Contact country: US
Contact telephone: (714) 982-9281
Contact email: Not reported
EPA Region: 09
Classification: Small Small Quantity Generator
Description: Handler: generates more than 100 and less than 1000 kg of hazardous waste during any calendar month and accumulates less than 6000 kg of hazardous waste at any time; or generates 100 kg or less of hazardous waste during any calendar month, and accumulates more than 1000 kg of hazardous waste at any time

Owner/Operator Summary:
Owner/operator name: PACIFIC FAUCET DESIGN INC
Owner/operator address: 8966 BENSON UNIT A
MONTCLAIR, CA 91763
Owner/operator country: Not reported
Owner/operator telephone: (714) 982-9281
Legal status: Private
Owner/Operator Type: Owner
Owner/Op start date: Not reported
Owner/Op end date: Not reported

Handler Activities Summary:
U.S. importer of hazardous waste: No
Mixed waste (haz. and radioactive): No
Recycler of hazardous waste: No
Transporter of hazardous waste: No
Treater, storer or disposer of HW: No
Underground injection activity: No
On-site burner exemption: No
Furnace exemption: No
Used oil fuel burner: No

Map ID	Site	Database(s)	EPA ID Number

PACIFIC FAUCETS (Continued) **1000820479**

Used oil processor: No
User oil refiner: No
Used oil fuel marketer to burner: No
Used oil Specification marketer: No
Used oil transfer facility: No
Used oil transporter: No

Violation Status: No violations found

---

1 **PACIFIC FAUCETS** **RCRA-SQG** **1000143359**
8966 BENSON AVE UNIT A **CAD010691293**
MONTCLAIR, CA 91763

RCRA-SQG:
Date form received by agency: 02/01/1993
Facility name: PACIFIC FAUCETS
Facility address: 8966 BENSON AVE UNIT A
MONTCLAIR, CA 91763
EPA ID: CAD010691293
Contact: JEFF KUCHENSKI
Contact address: 8966 BENSON AVE UNIT A
MONTCLAIR, CA 91763
Contact country: US
Contact telephone: (714) 982-9281
Contact email: Not reported
EPA Region: 09
Classification: Small Small Quantity Generator
Description: Handler: generates more than 100 and less than 1000 kg of hazardous waste during any calendar month and accumulates less than 6000 kg of hazardous waste at any time; or generates 100 kg or less of hazardous waste during any calendar month, and accumulates more than 1000 kg of hazardous waste at any time

Owner/Operator Summary:
Owner/operator name: PACIFIC FAUCET DESIGN INC
Owner/operator address: 8966 BENSON UNIT A
MONTCLAIR, CA 91763
Owner/operator country: Not reported
Owner/operator telephone: (714) 982-9281
Legal status: Private
Owner/Operator Type: Owner
Owner/Op start date: Not reported
Owner/Op end date: Not reported

Owner/operator name: NOT REQUIRED
Owner/operator address: NOT REQUIRED
NOT REQUIRED, ME 99999
Owner/operator country: Not reported
Owner/operator telephone: (415) 555-1212
Legal status: Private
Owner/Operator Type: Operator
Owner/Op start date: Not reported
Owner/Op end date: Not reported

Handler Activities Summary:
U.S. importer of hazardous waste: No
Mixed waste (haz. and radioactive): No
Recycler of hazardous waste: No

Map ID	Site	Database(s)	EPA ID Number

PACIFIC FAUCETS (Continued) **1000143359**

Transporter of hazardous waste: No
Treater, storer or disposer of HW: No
Underground injection activity: No
On-site burner exemption: No
Furnace exemption: No
Used oil fuel burner: No
Used oil processor: No
User oil refiner: No
Used oil fuel marketer to burner: No
Used oil Specification marketer: No
Used oil transfer facility: No
Used oil transporter: No

Violation Status: No violations found

---

1 **XPEDX PAPER & GRAPHICS #823** **San Bern. Co. Permit** **S106718378**
9004 BENSON AVE **N/A**
MONTCLAIR, CA 91763

San Bern. Co. Permit:
Region: SAN BERNARDINO
Facility ID: FA0009345
Owner: XPEDX PAPER & GRAPHICS CORP
Permit Number: PT0016008
Permit Category: HAZMAT HANDLER 0-10 EMPLOYEES
Facility Status: INACTIVE
Expiration Date: 11/30/2009

---

1 **FOOLISH PLEASURE** **HAZNET** **S113033660**
9024 BENSON AVE **N/A**
MONTCLAIR, CA 91763

HAZNET:
Year: 2002
Gepaid: CAL000031621
Contact: INACTIVATED PER SURVEY 11/94
Telephone: --
Mailing Name: Not reported
Mailing Address: 9024 BENSON AVE
Mailing City,St,Zip: MONTCLAIR, CA 917630000
Gen County: Not reported
TSD EPA ID: CAD009452657
TSD County: Not reported
Waste Category: Aqueous solution with total organic residues less than 10 percent
Disposal Method: Recycler
Tons: 0.2
Facility County: San Bernardino

Map ID	Site	Database(s)	EPA ID Number
1	**THREADED FASTENER ENGINERING** **9024 BENSON AVE** **MONTCLAIR, CA 91763**	**HAZNET**	**S113099785** **N/A**

HAZNET:

Year:	2007
Gepaid:	CAL000190287
Contact:	STEVE SINGER
Telephone:	9099029755
Mailing Name:	Not reported
Mailing Address:	9024 BENSON AVE
Mailing City,St,Zip:	MONTCLAIR, CA 917630000
Gen County:	Not reported
TSD EPA ID:	CAT080013352
TSD County:	Not reported
Waste Category:	Waste oil and mixed oil
Disposal Method:	Other Recovery Of Reclamation For Reuse Including Acid Regeneration, Organics Recovery Ect
Tons:	0.72
Facility County:	San Bernardino

Year:	2007
Gepaid:	CAL000190287
Contact:	STEVE SINGER
Telephone:	9099029755
Mailing Name:	Not reported
Mailing Address:	9024 BENSON AVE
Mailing City,St,Zip:	MONTCLAIR, CA 917630000
Gen County:	Not reported
TSD EPA ID:	AZR000501510
TSD County:	Not reported
Waste Category:	Other organic solids
Disposal Method:	Storage, Bulking, And/Or Transfer Off Site--No Treatment/Reovery (H010-H129) Or (H131-H135)
Tons:	1.35
Facility County:	San Bernardino

Year:	2006
Gepaid:	CAL000190287
Contact:	STEVE SINGER
Telephone:	9099029755
Mailing Name:	Not reported
Mailing Address:	9024 BENSON AVE
Mailing City,St,Zip:	MONTCLAIR, CA 917630000
Gen County:	Not reported
TSD EPA ID:	AZR000501510
TSD County:	Not reported
Waste Category:	Waste oil and mixed oil
Disposal Method:	Transfer Station
Tons:	2.08
Facility County:	San Bernardino

Map ID	Site	Database(s)	EPA ID Number
1	**THREADED FASTNER ENGINEER** **9024 BENSON AVE** **MONTCLAIR, CA 91763**	**San Bern. Co. Permit**	**S108756583** **N/A**

San Bern. Co. Permit:

Region:	SAN BERNARDINO
Facility ID:	FA0006683
Owner:	THREADED FASTNER ENGINEER
Permit Number:	PT0009627
Permit Category:	SPECIAL HANDLER
Facility Status:	INACTIVE
Expiration Date:	05/31/2008

2	**LEO DELEON** **286 GREENTREE RD** **UPLAND, CA 91786**	**HAZNET**	**S113785759** **N/A**

HAZNET:

Year:	2012
Gepaid:	CAC002701100
Contact:	LEO DELEON
Telephone:	9099081443
Mailing Name:	Not reported
Mailing Address:	286 GREENTREE RD
Mailing City,St,Zip:	UPLAND, CA 91786
Gen County:	San Bernardino
TSD EPA ID:	AZC950823111
TSD County:	99
Waste Category:	Not reported
Disposal Method:	Landfill Or Surface Impoundment That Will Be Closed As Landfill(To Include On-Site Treatment And/Or Stabilization)
Tons:	0.4
Facility County:	San Bernardino

3	**JANE Y CHERN DDS INC** **288 S MOUNTAIN** **UPLAND, CA 91786**	**HAZNET**	**S113102665** **N/A**

HAZNET:

Year:	2002
Gepaid:	CAL000196931
Contact:	JANE Y CHERN DDS
Telephone:	9099205222
Mailing Name:	Not reported
Mailing Address:	288 S MOUNTAIN
Mailing City,St,Zip:	UPLAND, CA 917860000
Gen County:	Not reported
TSD EPA ID:	CAL000212588
TSD County:	Not reported
Waste Category:	Other inorganic solid waste
Disposal Method:	Not reported
Tons:	0
Facility County:	San Bernardino

Year:	2000
Gepaid:	CAL000196931
Contact:	JANE Y CHERN DDS
Telephone:	9099205222

Map ID	Site	Database(s)	EPA ID Number

JANE Y CHERN DDS INC (Continued) **S113102665**

Mailing Name: Not reported
Mailing Address: 288 S MOUNTAIN
Mailing City,St,Zip: UPLAND, CA 917860000
Gen County: Not reported
TSD EPA ID: CAD028409019
TSD County: Not reported
Waste Category: Other inorganic solid waste
Disposal Method: Transfer Station
Tons: 0
Facility County: San Bernardino

---

3 **RICHARD TING DDS** **HAZNET** **S113095082**
288 S MOUNTAIN **N/A**
UPLAND, CA 91786

HAZNET:
Year: 1999
Gepaid: CAL000179587
Contact: DR RICHARD P TING
Telephone: 0000000000
Mailing Name: Not reported
Mailing Address: 288 S MOUNTAIN
Mailing City,St,Zip: UPLAND, CA 917860000
Gen County: Not reported
TSD EPA ID: CAD028409019
TSD County: Not reported
Waste Category: Other inorganic solid waste
Disposal Method: Transfer Station
Tons: .0002
Facility County: San Bernardino

Year: 1998
Gepaid: CAL000179587
Contact: DR RICHARD P TING
Telephone: 0000000000
Mailing Name: Not reported
Mailing Address: 288 S MOUNTAIN
Mailing City,St,Zip: UPLAND, CA 917860000
Gen County: Not reported
TSD EPA ID: CAD028409019
TSD County: Not reported
Waste Category: Other inorganic solid waste
Disposal Method: Transfer Station
Tons: .0002
Facility County: San Bernardino

---

3 **CVS PHARMACY #9837** **HAZNET** **S113159780**
311 S MOUNTAIN AVE **N/A**
UPLAND, CA 91786

HAZNET:
Year: 2012
Gepaid: CAL000356797
Contact: NEED TO ENTER
Telephone: 0000000000
Mailing Name: Not reported

Map ID	Site	Database(s)	EPA ID Number

CVS PHARMACY #9837 (Continued) **S113159780**

Mailing Address: 1 CVS DRIVE - 02362A
Mailing City,St,Zip: WOONSOCKET, RI 028950000
Gen County: San Bernardino
TSD EPA ID: INR000110197
TSD County: Not reported
Waste Category: Not reported
Disposal Method: Storage, Bulking, And/Or Transfer Off Site--No Treatment/Reovery (H010-H129) Or (H131-H135)
Tons: 0.0045
Facility County: San Bernardino

Year: 2012
Gepaid: CAL000356797
Contact: NEED TO ENTER
Telephone: 0000000000
Mailing Name: Not reported
Mailing Address: 1 CVS DRIVE - 02362A
Mailing City,St,Zip: WOONSOCKET, RI 028950000
Gen County: San Bernardino
TSD EPA ID: INR000110197
TSD County: Not reported
Waste Category: Not reported
Disposal Method: Storage, Bulking, And/Or Transfer Off Site--No Treatment/Reovery (H010-H129) Or (H131-H135)
Tons: 0.002
Facility County: San Bernardino

Year: 2012
Gepaid: CAL000356797
Contact: NEED TO ENTER
Telephone: 0000000000
Mailing Name: Not reported
Mailing Address: 1 CVS DRIVE - 02362A
Mailing City,St,Zip: WOONSOCKET, RI 028950000
Gen County: San Bernardino
TSD EPA ID: INR000110197
TSD County: Not reported
Waste Category: Not reported
Disposal Method: Storage, Bulking, And/Or Transfer Off Site--No Treatment/Reovery (H010-H129) Or (H131-H135)
Tons: 0.0005
Facility County: San Bernardino

Year: 2012
Gepaid: CAL000356797
Contact: NEED TO ENTER
Telephone: 0000000000
Mailing Name: Not reported
Mailing Address: 1 CVS DRIVE - 02362A
Mailing City,St,Zip: WOONSOCKET, RI 028950000
Gen County: San Bernardino
TSD EPA ID: INR000110197
TSD County: Not reported
Waste Category: Not reported
Disposal Method: Storage, Bulking, And/Or Transfer Off Site--No Treatment/Reovery (H010-H129) Or (H131-H135)
Tons: 0.0075

Map ID	Site	Database(s)	EPA ID Number

CVS PHARMACY #9837 (Continued) **S113159780**

Facility County: San Bernardino

Year: 2012
Gepaid: CAL000356797
Contact: NEED TO ENTER
Telephone: 0000000000
Mailing Name: Not reported
Mailing Address: 1 CVS DRIVE - 02362A
Mailing City,St,Zip: WOONSOCKET, RI 028950000
Gen County: San Bernardino
TSD EPA ID: INR000110197
TSD County: Not reported
Waste Category: Not reported
Disposal Method: Storage, Bulking, And/Or Transfer Off Site--No Treatment/Reovery (H010-H129) Or (H131-H135)
Tons: 0.0795
Facility County: San Bernardino

Click this hyperlink while viewing on your computer to access
18 additional CA_HAZNET: record(s) in the EDR Site Report.

---

3 **CVS PHARMACY #9837** **San Bern. Co. Permit** **S106911237**
311 S MOUNTAIN AVE **N/A**
UPLAND, CA 91786

San Bern. Co. Permit:
Region: SAN BERNARDINO
Facility ID: FA0007758
Owner: LONGS DRUG STORES CA LLC
Permit Number: PT0013372
Permit Category: CONDITIONALLY EXEMPT SMALL QUANTITY GENERATOR
Facility Status: ACTIVE
Expiration Date: 04/30/2014

Region: SAN BERNARDINO
Facility ID: FA0007758
Owner: LONGS DRUG STORES CA LLC
Permit Number: PT0013373
Permit Category: HAZMAT HANDLER 11-25 EMPLOYEES
Facility Status: ACTIVE
Expiration Date: 04/30/2014

---

6 **THE HOME DEPOT #687** **HAZNET** **S113164384**
250 S MOUNTAIN **N/A**
UPLAND, CA 91786

HAZNET:
Year: 2007
Gepaid: CAL913533689
Contact: DONNA SOUTHARD / ENV COORD
Telephone: 7606028700
Mailing Name: Not reported
Mailing Address: 1905 ASTON AVE
Mailing City,St,Zip: CARLSBAD, CA 920080000
Gen County: Not reported
TSD EPA ID: CAD008364432

Map ID	Site	Database(s)	EPA ID Number

THE HOME DEPOT #687 (Continued) **S113164384**

TSD County:	Not reported
Waste Category:	Off-specification, aged or surplus organics
Disposal Method:	Fuel Blending Prior To Energy Recovery At Another Site
Tons:	0.23
Facility County:	San Bernardino
Year:	2007
Gepaid:	CAL913533689
Contact:	DONNA SOUTHARD / ENV COORD
Telephone:	7606028700
Mailing Name:	Not reported
Mailing Address:	1905 ASTON AVE
Mailing City,St,Zip:	CARLSBAD, CA 920080000
Gen County:	Not reported
TSD EPA ID:	CAD008364432
TSD County:	Not reported
Waste Category:	Off-specification, aged or surplus organics
Disposal Method:	Storage, Bulking, And/Or Transfer Off Site--No Treatment/Reovery (H010-H129) Or (H131-H135)
Tons:	0.09
Facility County:	San Bernardino
Year:	2006
Gepaid:	CAL913533689
Contact:	DONNA SOUTHARD / ENV COORD
Telephone:	7606028700
Mailing Name:	Not reported
Mailing Address:	1905 ASTON AVE
Mailing City,St,Zip:	CARLSBAD, CA 920080000
Gen County:	Not reported
TSD EPA ID:	CAD008364432
TSD County:	Not reported
Waste Category:	Off-specification, aged or surplus organics
Disposal Method:	Not reported
Tons:	0.21
Facility County:	San Bernardino
Year:	2006
Gepaid:	CAL913533689
Contact:	DONNA SOUTHARD / ENV COORD
Telephone:	7606028700
Mailing Name:	Not reported
Mailing Address:	1905 ASTON AVE
Mailing City,St,Zip:	CARLSBAD, CA 920080000
Gen County:	Not reported
TSD EPA ID:	CAD008364432
TSD County:	Not reported
Waste Category:	Off-specification, aged or surplus organics
Disposal Method:	Transfer Station
Tons:	0.06
Facility County:	San Bernardino
Year:	2006
Gepaid:	CAL913533689
Contact:	DONNA SOUTHARD / ENV COORD
Telephone:	7606028700
Mailing Name:	Not reported

Map ID	Site	Database(s)	EPA ID Number

THE HOME DEPOT #687 (Continued) **S113164384**

Mailing Address: 1905 ASTON AVE
Mailing City,St,Zip: CARLSBAD, CA 920080000
Gen County: Not reported
TSD EPA ID: CAD008364432
TSD County: Not reported
Waste Category: Off-specification, aged or surplus organics
Disposal Method: Fuel Blending Prior To Energy Recovery At Another Site
Tons: Not reported
Facility County: San Bernardino

Click this hyperlink while viewing on your computer to access
61 additional CA_HAZNET: record(s) in the EDR Site Report.

---

6 **HOME DEPOT USA INC HD 0687** **HAZNET** **S113177917**
250 S MOUNTAIN **N/A**
UPLAND, CA 91786

HAZNET:

Year: 2012
Gepaid: CAR000167007
Contact: CHRIS BAKER
Telephone: 7136257015
Mailing Name: Not reported
Mailing Address: 5151 SAN FELIPE ST STE 1600
Mailing City,St,Zip: HOUSTON, TX 770563647
Gen County: San Bernardino
TSD EPA ID: WAD991281767
TSD County: 99
Waste Category: Not reported
Disposal Method: Storage, Bulking, And/Or Transfer Off Site--No Treatment/Reovery (H010-H129) Or (H131-H135)
Tons: 0.0055
Facility County: San Bernardino

Year: 2012
Gepaid: CAR000167007
Contact: CHRIS BAKER
Telephone: 7136257015
Mailing Name: Not reported
Mailing Address: 5151 SAN FELIPE ST STE 1600
Mailing City,St,Zip: HOUSTON, TX 770563647
Gen County: San Bernardino
TSD EPA ID: CAD008364432
TSD County: Los Angeles
Waste Category: Not reported
Disposal Method: Fuel Blending Prior To Energy Recovery At Another Site
Tons: 0.204
Facility County: San Bernardino

Year: 2012
Gepaid: CAR000167007
Contact: CHRIS BAKER
Telephone: 7136257015
Mailing Name: Not reported
Mailing Address: 5151 SAN FELIPE ST STE 1600
Mailing City,St,Zip: HOUSTON, TX 770563647
Gen County: San Bernardino
TSD EPA ID: CAD008364432

Map ID	Site	Database(s)	EPA ID Number

HOME DEPOT USA INC HD 0687 (Continued) **S113177917**

TSD County: Los Angeles
Waste Category: Not reported
Disposal Method: Storage, Bulking, And/Or Transfer Off Site--No Treatment/Reovery (H010-H129) Or (H131-H135)
Tons: 0.197
Facility County: San Bernardino

Year: 2012
Gepaid: CAR000167007
Contact: CHRIS BAKER
Telephone: 7136257015
Mailing Name: Not reported
Mailing Address: 5151 SAN FELIPE ST STE 1600
Mailing City,St,Zip: HOUSTON, TX 770563647
Gen County: San Bernardino
TSD EPA ID: CAD008364432
TSD County: Los Angeles
Waste Category: Not reported
Disposal Method: Storage, Bulking, And/Or Transfer Off Site--No Treatment/Reovery (H010-H129) Or (H131-H135)
Tons: 0.197
Facility County: San Bernardino

Year: 2012
Gepaid: CAR000167007
Contact: CHRIS BAKER
Telephone: 7136257015
Mailing Name: Not reported
Mailing Address: 5151 SAN FELIPE ST STE 1600
Mailing City,St,Zip: HOUSTON, TX 770563647
Gen County: San Bernardino
TSD EPA ID: CAD008364432
TSD County: Los Angeles
Waste Category: Not reported
Disposal Method: Storage, Bulking, And/Or Transfer Off Site--No Treatment/Reovery (H010-H129) Or (H131-H135)
Tons: 0.0045
Facility County: San Bernardino

Click this hyperlink while viewing on your computer to access
63 additional CA_HAZNET: record(s) in the EDR Site Report.

---

6 **HOME DEPOT USA INC HD 0687** **RCRA-SQG** **1008879848**
250 S MOUNTAIN **CAR000167007**
UPLAND, CA 91786

RCRA-SQG:
Date form received by agency: 06/29/2005
Facility name: HOME DEPOT USA INC HD 0687
Facility address: 250 S MOUNTAIN
UPLAND, CA 91786
EPA ID: CAR000167007
Mailing address: 1905 ASTON AVE
STE 100
CARLSBAD, CA 92008
Contact: ROBERT PERKINS
Contact address: 1905 ASTON AVE STE 100
CARLSBAD, CA 92008

Map ID	Site	Database(s)	EPA ID Number

HOME DEPOT USA INC HD 0687 (Continued) **1008879848**

Contact country: US
Contact telephone: 760-602-8700
Contact email: RPERKINS@3ECOMPANY.COM
EPA Region: 09
Classification: Small Small Quantity Generator
Description: Handler: generates more than 100 and less than 1000 kg of hazardous waste during any calendar month and accumulates less than 6000 kg of hazardous waste at any time; or generates 100 kg or less of hazardous waste during any calendar month, and accumulates more than 1000 kg of hazardous waste at any time

Owner/Operator Summary:

Owner/operator name: HOME DEPOT USA
Owner/operator address: Not reported
Not reported
Owner/operator country: US
Owner/operator telephone: Not reported
Legal status: Private
Owner/Operator Type: Operator
Owner/Op start date: 06/23/1988
Owner/Op end date: Not reported

Owner/operator name: HOME DEPOT USA
Owner/operator address: 2455 PACES FERRY ROAD
ATLANTA, GA 30339
Owner/operator country: US
Owner/operator telephone: Not reported
Legal status: Private
Owner/Operator Type: Owner
Owner/Op start date: 06/23/1988
Owner/Op end date: Not reported

Handler Activities Summary:

U.S. importer of hazardous waste: No
Mixed waste (haz. and radioactive): No
Recycler of hazardous waste: No
Transporter of hazardous waste: No
Treater, storer or disposer of HW: No
Underground injection activity: No
On-site burner exemption: No
Furnace exemption: No
Used oil fuel burner: No
Used oil processor: No
User oil refiner: No
Used oil fuel marketer to burner: No
Used oil Specification marketer: No
Used oil transfer facility: No
Used oil transporter: No

Hazardous Waste Summary:

Waste code: D001
Waste name: IGNITABLE HAZARDOUS WASTES ARE THOSE WASTES WHICH HAVE A FLASHPOINT OF LESS THAN 140 DEGREES FAHRENHEIT AS DETERMINED BY A PENSKY-MARTENS CLOSED CUP FLASH POINT TESTER. ANOTHER METHOD OF DETERMINING THE FLASH POINT OF A WASTE IS TO REVIEW THE MATERIAL SAFETY DATA SHEET, WHICH CAN BE OBTAINED FROM THE MANUFACTURER OR DISTRIBUTOR OF THE

Map ID	Site	Database(s)	EPA ID Number

HOME DEPOT USA INC HD 0687 (Continued) **1008879848**

MATERIAL. LACQUER THINNER IS AN EXAMPLE OF A COMMONLY USED SOLVENT WHICH WOULD BE CONSIDERED AS IGNITABLE HAZARDOUS WASTE.

Waste code: D002
Waste name: A WASTE WHICH HAS A PH OF LESS THAN 2 OR GREATER THAN 12.5 IS CONSIDERED TO BE A CORROSIVE HAZARDOUS WASTE. SODIUM HYDROXIDE, A CAUSTIC SOLUTION WITH A HIGH PH, IS OFTEN USED BY INDUSTRIES TO CLEAN OR DEGREASE PARTS. HYDROCHLORIC ACID, A SOLUTION WITH A LOW PH, IS USED BY MANY INDUSTRIES TO CLEAN METAL PARTS PRIOR TO PAINTING. WHEN THESE CAUSTIC OR ACID SOLUTIONS BECOME CONTAMINATED AND MUST BE DISPOSED, THE WASTE WOULD BE A CORROSIVE HAZARDOUS WASTE.

Waste code: D009
Waste name: MERCURY

Waste code: D016
Waste name: 2,4-D

Waste code: D018
Waste name: BENZENE

Waste code: D035
Waste name: METHYL ETHYL KETONE

Waste code: F003
Waste name: THE FOLLOWING SPENT NON-HALOGENATED SOLVENTS: XYLENE, ACETONE, ETHYL ACETATE, ETHYL BENZENE, ETHYL ETHER, METHYL ISOBUTYL KETONE, N-BUTYL ALCOHOL, CYCLOHEXANONE, AND METHANOL; ALL SPENT SOLVENT MIXTURES/BLENDS CONTAINING, BEFORE USE, ONLY THE ABOVE SPENT NON-HALOGENATED SOLVENTS; AND ALL SPENT SOLVENT MIXTURES/BLENDS CONTAINING, BEFORE USE, ONE OR MORE OF THE ABOVE NON-HALOGENATED SOLVENTS, AND, A TOTAL OF TEN PERCENT OR MORE (BY VOLUME) OF ONE OR MORE OF THOSE SOLVENTS LISTED IN F001, F002, F004, AND F005, AND STILL BOTTOMS FROM THE RECOVERY OF THESE SPENT SOLVENTS AND SPENT SOLVENT MIXTURES.

Waste code: F005
Waste name: THE FOLLOWING SPENT NON-HALOGENATED SOLVENTS: TOLUENE, METHYL ETHYL KETONE, CARBON DISULFIDE, ISOBUTANOL, PYRIDINE, BENZENE, 2-ETHOXYETHANOL, AND 2-NITROPROPANE; ALL SPENT SOLVENT MIXTURES/BLENDS CONTAINING, BEFORE USE, A TOTAL OF TEN PERCENT OR MORE (BY VOLUME) OF ONE OR MORE OF THE ABOVE NON-HALOGENATED SOLVENTS OR THOSE SOLVENTS LISTED IN F001, F002, OR F004; AND STILL BOTTOMS FROM THE RECOVERY OF THESE SPENT SOLVENTS AND SPENT SOLVENT MIXTURES.

Violation Status: No violations found

---

6 **THE HOME DEPOT #687** **San Bern. Co. Permit** **S103368478**
250 S MOUNTAIN AVE **N/A**
UPLAND, CA 91786

San Bern. Co. Permit:
Region: SAN BERNARDINO
Facility ID: FA0003851
Owner: THE HOME DEPOT USA INC
Permit Number: PT0016940
Permit Category: EPCRA FACILITY
Facility Status: INACTIVE
Expiration Date: 09/30/2012

Map ID	Site	Database(s)	EPA ID Number

THE HOME DEPOT #687 (Continued) **S103368478**

Region: SAN BERNARDINO
Facility ID: FA0003851
Owner: THE HOME DEPOT USA INC
Permit Number: PT0008083
Permit Category: HAZMAT HANDLER 101-250 EMPLOYEES (W/GEN PRMT)
Facility Status: ACTIVE
Expiration Date: 09/30/2013

Region: SAN BERNARDINO
Facility ID: FA0003851
Owner: THE HOME DEPOT USA INC
Permit Number: PT0016941
Permit Category: HAZARDOUS WASTE GENERATOR - 101-250 EMPLOYEES
Facility Status: ACTIVE
Expiration Date: 09/30/2013

---

8 **JOANNE CHURCHIL** **HAZNET** **S112988521**
285 VERDUGO WAY **N/A**
UPLAND, CA 91786

HAZNET:
Year: 2011
Gepaid: CAC002669578
Contact: JOANNE CHURCHIL
Telephone: 9099319711
Mailing Name: Not reported
Mailing Address: 285 VERDUGO WAY
Mailing City,St,Zip: UPLAND, CA 91786
Gen County: Not reported
TSD EPA ID: AZC950823111
TSD County: Not reported
Waste Category: Asbestos containing waste
Disposal Method: Landfill Or Surface Impoundment That Will Be Closed As Landfill(To Include On-Site Treatment And/Or Stabilization)
Tons: 0.8
Facility County: San Bernardino

Year: 2011
Gepaid: CAC002669578
Contact: JOANNE CHURCHIL
Telephone: 9099319711
Mailing Name: Not reported
Mailing Address: 285 VERDUGO WAY
Mailing City,St,Zip: UPLAND, CA 91786
Gen County: Not reported
TSD EPA ID: AZC950823111
TSD County: Not reported
Waste Category: Asbestos containing waste
Disposal Method: Landfill Or Surface Impoundment That Will Be Closed As Landfill(To Include On-Site Treatment And/Or Stabilization)
Tons: 0.8
Facility County: San Bernardino

Map ID	Site	Database(s)	EPA ID Number

9 **HUD** **HAZNET** **S112880514**
275 SPENCER AVE **N/A**
UPLAND, CA 91784

HAZNET:

Year:	1997
Gepaid:	CAC001301576
Contact:	HUD
Telephone:	0000000000
Mailing Name:	Not reported
Mailing Address:	7365 CARNELIAN STE 105
Mailing City,St,Zip:	RANCHO CUCAMONGA, CA 917300000
Gen County:	Not reported
TSD EPA ID:	CAD000088252
TSD County:	Not reported
Waste Category:	Alkaline solution without metals pH >= 12.5
Disposal Method:	Transfer Station
Tons:	.0083
Facility County:	San Bernardino

Year:	1997
Gepaid:	CAC001301576
Contact:	HUD
Telephone:	0000000000
Mailing Name:	Not reported
Mailing Address:	7365 CARNELIAN STE 105
Mailing City,St,Zip:	RANCHO CUCAMONGA, CA 917300000
Gen County:	Not reported
TSD EPA ID:	CAD000088252
TSD County:	Not reported
Waste Category:	Oxygenated solvents (acetone, butanol, ethyl acetate, etc.)
Disposal Method:	Transfer Station
Tons:	.0083
Facility County:	San Bernardino

---

11 **THE UPLAND DENTAL OFFICE** **HAZNET** **S113060001**
350 SOUTH EUCLID AVENUE **N/A**
UPLAND, CA 91786

HAZNET:

Year:	2009
Gepaid:	CAL000100486
Contact:	ARI NADELMAN
Telephone:	--
Mailing Name:	Not reported
Mailing Address:	350 S EUCLID AVE STE A
Mailing City,St,Zip:	UPLAND, CA 917860000
Gen County:	Not reported
TSD EPA ID:	CAT000613893
TSD County:	Not reported
Waste Category:	Not reported
Disposal Method:	Storage, Bulking, And/Or Transfer Off Site--No Treatment/Reovery (H010-H129) Or (H131-H135)
Tons:	0.02085
Facility County:	San Bernardino

Year:	2002
Gepaid:	CAL000100486
Contact:	ARI NADELMAN
Telephone:	--

Map ID	Site	Database(s)	EPA ID Number

THE UPLAND DENTAL OFFICE (Continued) **S113060001**

Mailing Name: Not reported
Mailing Address: 350 S EUCLID AVE STE A
Mailing City,St,Zip: UPLAND, CA 917860000
Gen County: Not reported
TSD EPA ID: CAD981402522
TSD County: Not reported
Waste Category: Photochemicals/photoprocessing waste
Disposal Method: Recycler
Tons: 0.02
Facility County: San Bernardino

Year: 1995
Gepaid: CAL000100486
Contact: SUE CURBELO DDS
Telephone: 0000000000
Mailing Name: Not reported
Mailing Address: 350 S EUCLID AVE STE A
Mailing City,St,Zip: UPLAND, CA 917860000
Gen County: Not reported
TSD EPA ID: CAD981402522
TSD County: Not reported
Waste Category: Photochemicals/photoprocessing waste
Disposal Method: Recycler
Tons: .0083
Facility County: San Bernardino

Year: 1995
Gepaid: CAL000100486
Contact: SUE CURBELO DDS
Telephone: 0000000000
Mailing Name: Not reported
Mailing Address: 350 S EUCLID AVE STE A
Mailing City,St,Zip: UPLAND, CA 917860000
Gen County: Not reported
TSD EPA ID: CAD982524613
TSD County: Not reported
Waste Category: Photochemicals/photoprocessing waste
Disposal Method: Not reported
Tons: .0166
Facility County: San Bernardino

---

14 **MICHAELS STORES INC #2869** **HAZNET** **S113801116**
357 S MOUNTAIN AVE **N/A**
UPLAND, CA 91786

HAZNET:
Year: 2012
Gepaid: CAL000371288
Contact: RYAN DRAPER
Telephone: 9724095786
Mailing Name: Not reported
Mailing Address: 8000 BENT BRANCH DR
Mailing City,St,Zip: IRVING, TX 750630000
Gen County: San Bernardino
TSD EPA ID: INR000110197
TSD County: Not reported
Waste Category: Not reported
Disposal Method: Storage, Bulking, And/Or Transfer Off Site--No Treatment/Reovery

Map ID	Site	Database(s)	EPA ID Number

MICHAELS STORES INC #2869 (Continued) **S113801116**

(H010-H129) Or (H131-H135)
Tons: 0.0025
Facility County: San Bernardino

---

14 **MICHAELS STORE #2869** **San Bern. Co. Permit** **S111859556**
357 S MOUNTAIN AVE **N/A**
UPLAND, CA 91786

San Bern. Co. Permit:
Region: SAN BERNARDINO
Facility ID: FA0014470
Owner: DOUG MARKER
Permit Number: PT0025420
Permit Category: CONDITIONALLY EXEMPT SMALL QUANTITY GENERATOR
Facility Status: ACTIVE
Expiration Date: 04/30/2014

---

14 **DENNY'S # 1330** **San Bern. Co. Permit** **S109598552**
385 S MOUNTAIN AVE **N/A**
UPLAND, CA 91786

San Bern. Co. Permit:
Region: SAN BERNARDINO
Facility ID: FA0012392
Owner: DENNY'S INC
Permit Number: PT0021718
Permit Category: BULK CO2 AT RETAIL FOOD FACILITIES
Facility Status: INACTIVE
Expiration Date: 05/31/2010

---

14 **MOUNTAIN SQUARE CLEANERS INC** **HAZNET** **S113113243**
384 S MOUNTAIN AVE **N/A**
UPLAND, CA 91786

HAZNET:
Year: 2006
Gepaid: CAL000224391
Contact: HELEN H CHANG PRESIDENT
Telephone: 9099853727
Mailing Name: Not reported
Mailing Address: 384 S MOUNTAIN AVE
Mailing City,St,Zip: UPLAND, CA 917867017
Gen County: Not reported
TSD EPA ID: NVR000076158
TSD County: Not reported
Waste Category: Not reported
Disposal Method: Recycler
Tons: Not reported
Facility County: San Bernardino

Year: 2006
Gepaid: CAL000224391
Contact: HELEN H CHANG PRESIDENT
Telephone: 9099853727
Mailing Name: Not reported

Map ID	Site	Database(s)	EPA ID Number

MOUNTAIN SQUARE CLEANERS INC (Continued) **S113113243**

Mailing Address: 384 S MOUNTAIN AVE
Mailing City,St,Zip: UPLAND, CA 917867017
Gen County: Not reported
TSD EPA ID: NVR000076158
TSD County: Not reported
Waste Category: Aqueous solution with total organic residues less than 10 percent
Disposal Method: Recycler
Tons: Not reported
Facility County: San Bernardino

Year: 2006
Gepaid: CAL000224391
Contact: HELEN H CHANG PRESIDENT
Telephone: 9099853727
Mailing Name: Not reported
Mailing Address: 384 S MOUNTAIN AVE
Mailing City,St,Zip: UPLAND, CA 917867017
Gen County: Not reported
TSD EPA ID: NVR000076158
TSD County: Not reported
Waste Category: Halogenated solvents (chloroforms, methyl chloride, perchloroethylene, etc)
Disposal Method: Recycler
Tons: Not reported
Facility County: San Bernardino

Year: 2006
Gepaid: CAL000224391
Contact: HELEN H CHANG PRESIDENT
Telephone: 9099853727
Mailing Name: Not reported
Mailing Address: 384 S MOUNTAIN AVE
Mailing City,St,Zip: UPLAND, CA 917867017
Gen County: Not reported
TSD EPA ID: NVR000076158
TSD County: Not reported
Waste Category: Halogenated solvents (chloroforms, methyl chloride, perchloroethylene, etc)
Disposal Method: Recycler
Tons: 0.22
Facility County: San Bernardino

Year: 2005
Gepaid: CAL000224391
Contact: HELEN H CHANG PRESIDENT
Telephone: 9099853727
Mailing Name: Not reported
Mailing Address: 384 S MOUNTAIN AVE
Mailing City,St,Zip: UPLAND, CA 917867017
Gen County: Not reported
TSD EPA ID: NVR000076158
TSD County: Not reported
Waste Category: Hydrocarbon solvents (benzene, hexane, Stoddard, Etc.)
Disposal Method: Not reported
Tons: Not reported
Facility County: San Bernardino

Map ID	Site	Database(s)	EPA ID Number

MOUNTAIN SQUARE CLEANERS INC (Continued) **S113113243**

Click this hyperlink while viewing on your computer to access
2 additional CA_HAZNET: record(s) in the EDR Site Report.

---

14 **MOUNTAIN SQUARE CLEANERS INC** **San Bern. Co. Permit** **S102811081**
386 MOUNTAIN AVE **N/A**
UPLAND, CA 91786

San Bern. Co. Permit:
Region: SAN BERNARDINO
Facility ID: FA0004879
Owner: CHANG, KYUNG
Permit Number: PT0004534
Permit Category: HAZMAT HANDLER 0-10 EMPLOYEES (W/GEN PRMT)
Facility Status: INACTIVE
Expiration Date: 10/31/2009

Region: SAN BERNARDINO
Facility ID: FA0004879
Owner: CHANG, KYUNG
Permit Number: PT0004535
Permit Category: HAZARDOUS WASTE GENERATOR - 0-10 EMPLOYEES
Facility Status: INACTIVE
Expiration Date: 10/31/2009

---

14 **ROGER SMITH CHEVRON** **RCRA-SQG** **1000211399**
388 S MOUNTAIN AVE **FINDS** **CAD981163090**
UPLAND, CA 91786

RCRA-SQG:
Date form received by agency: 09/01/1996
Facility name: ROGER SMITH CHEVRON
Facility address: 388 S MOUNTAIN AVE
UPLAND, CA 91786
EPA ID: CAD981163090
Mailing address: S MOUNTAIN AVE
UPLAND, CA 91786
Contact: Not reported
Contact address: Not reported
Not reported
Contact country: Not reported
Contact telephone: Not reported
Contact email: Not reported
EPA Region: 09
Classification: Small Small Quantity Generator
Description: Handler: generates more than 100 and less than 1000 kg of hazardous waste during any calendar month and accumulates less than 6000 kg of hazardous waste at any time; or generates 100 kg or less of hazardous waste during any calendar month, and accumulates more than 1000 kg of hazardous waste at any time

Owner/Operator Summary:
Owner/operator name: NOT REQUIRED
Owner/operator address: NOT REQUIRED
NOT REQUIRED, ME 99999
Owner/operator country: Not reported
Owner/operator telephone: (415) 555-1212

Map ID	Site	Database(s)	EPA ID Number

ROGER SMITH CHEVRON (Continued) **1000211399**

Legal status: Private
Owner/Operator Type: Operator
Owner/Op start date: Not reported
Owner/Op end date: Not reported

Owner/operator name: CHEVRON USA
Owner/operator address: NOT REQUIRED
NOT REQUIRED, ME 99999
Owner/operator country: Not reported
Owner/operator telephone: (415) 555-1212
Legal status: Private
Owner/Operator Type: Owner
Owner/Op start date: Not reported
Owner/Op end date: Not reported

Handler Activities Summary:
U.S. importer of hazardous waste: No
Mixed waste (haz. and radioactive): No
Recycler of hazardous waste: No
Transporter of hazardous waste: No
Treater, storer or disposer of HW: No
Underground injection activity: No
On-site burner exemption: No
Furnace exemption: No
Used oil fuel burner: No
Used oil processor: No
User oil refiner: No
Used oil fuel marketer to burner: No
Used oil Specification marketer: No
Used oil transfer facility: No
Used oil transporter: No

Violation Status: No violations found

FINDS:

Registry ID: 110002679441

Environmental Interest/Information System
RCRAInfo is a national information system that supports the Resource Conservation and Recovery Act (RCRA) program through the tracking of events and activities related to facilities that generate, transport, and treat, store, or dispose of hazardous waste. RCRAInfo allows RCRA program staff to track the notification, permit, compliance, and corrective action activities required under RCRA.

---

14 **MOBIL OIL** **LUST** **S101591436**
411 S MOUNTAIN **CA FID UST** **N/A**
UPLAND, CA 91786 **SWEEPS UST**
San Bern. Co. Permit

LUST:
Region: STATE
Global Id: T0607199162
Latitude: 34.088458
Longitude: -117.670606
Case Type: LUST Cleanup Site

Map ID	Site	Database(s)	EPA ID Number

MOBIL OIL (Continued) **S101591436**

Status:	Completed - Case Closed
Status Date:	03/20/2001
Lead Agency:	SAN BERNARDINO COUNTY
Case Worker:	CR2
Local Agency:	SAN BERNARDINO COUNTY
RB Case Number:	083603735T
LOC Case Number:	98104
File Location:	Local Agency
Potential Media Affect:	Soil
Potential Contaminants of Concern:	Alcohols
Site History:	Not reported

Click here to access the California GeoTracker records for this facility:

Contact:

Global Id:	T0607199162
Contact Type:	Local Agency Caseworker
Contact Name:	CATHERINE RICHARDS
Organization Name:	SAN BERNARDINO COUNTY
Address:	620 SOUTH E STREET
City:	SAN BERNARDINO
Email:	crichards@sbcfire.org
Phone Number:	9093868419

Global Id:	T0607199162
Contact Type:	Regional Board Caseworker
Contact Name:	ROSE SCOTT
Organization Name:	SANTA ANA RWQCB (REGION 8)
Address:	3737 MAIN STREET, SUITE 500
City:	RIVERSIDE
Email:	rscott@waterboards.ca.gov
Phone Number:	9513206375

Status History:

Global Id:	T0607199162
Status:	Completed - Case Closed
Status Date:	03/20/2001

Global Id:	T0607199162
Status:	Open - Case Begin Date
Status Date:	02/13/1998

Global Id:	T0607199162
Status:	Open - Site Assessment
Status Date:	08/13/1998

Regulatory Activities:

Global Id:	T0607199162
Action Type:	Other
Date:	01/01/1950
Action:	Leak Discovery

Global Id:	T0607199162
Action Type:	Other
Date:	01/01/1950
Action:	Leak Reported

Map ID	Site	Database(s)	EPA ID Number

MOBIL OIL (Continued) **S101591436**

CA FID UST:

Facility ID:	36007887
Regulated By:	UTNKA
Regulated ID:	00039309
Cortese Code:	Not reported
SIC Code:	Not reported
Facility Phone:	Not reported
Mail To:	Not reported
Mailing Address:	3800 W ALAMEDA
Mailing Address 2:	Not reported
Mailing City,St,Zip:	UPLAND 91786
Contact:	Not reported
Contact Phone:	Not reported
DUNs Number:	Not reported
NPDES Number:	Not reported
EPA ID:	Not reported
Comments:	Not reported
Status:	Active

SWEEPS UST:

Status:	Active
Comp Number:	39309
Number:	1
Board Of Equalization:	44-000400
Referral Date:	02-04-93
Action Date:	02-04-93
Created Date:	02-29-88
Tank Status:	A
Owner Tank Id:	330
Swrcb Tank Id:	36-000-039309-000001
Actv Date:	02-04-93
Capacity:	10000
Tank Use:	M.V. FUEL
Stg:	P
Content:	REG UNLEADED
Number Of Tanks:	5

Status:	Active
Comp Number:	39309
Number:	1
Board Of Equalization:	44-000400
Referral Date:	02-04-93
Action Date:	02-04-93
Created Date:	02-29-88
Tank Status:	A
Owner Tank Id:	331
Swrcb Tank Id:	36-000-039309-000002
Actv Date:	02-04-93
Capacity:	10000
Tank Use:	M.V. FUEL
Stg:	P
Content:	REG UNLEADED
Number Of Tanks:	Not reported

Status:	Active
Comp Number:	39309

Map ID	Site	Database(s)	EPA ID Number

MOBIL OIL (Continued) **S101591436**

Number: 1
Board Of Equalization: 44-000400
Referral Date: 02-04-93
Action Date: 02-04-93
Created Date: 02-29-88
Tank Status: A
Owner Tank Id: 332
Swrcb Tank Id: 36-000-039309-000003
Actv Date: 02-04-93
Capacity: 10000
Tank Use: M.V. FUEL
Stg: P
Content: LEADED
Number Of Tanks: Not reported

Status: Active
Comp Number: 39309
Number: 1
Board Of Equalization: 44-000400
Referral Date: 02-04-93
Action Date: 02-04-93
Created Date: 02-29-88
Tank Status: A
Owner Tank Id: 333
Swrcb Tank Id: 36-000-039309-000004
Actv Date: 02-04-93
Capacity: 10000
Tank Use: M.V. FUEL
Stg: P
Content: PRM UNLEADED
Number Of Tanks: Not reported

Status: Active
Comp Number: 39309
Number: 1
Board Of Equalization: 44-000400
Referral Date: 02-04-93
Action Date: 02-04-93
Created Date: 02-29-88
Tank Status: A
Owner Tank Id: 334
Swrcb Tank Id: 36-000-039309-000005
Actv Date: 02-04-93
Capacity: 10000
Tank Use: M.V. FUEL
Stg: P
Content: METHANOL
Number Of Tanks: Not reported

San Bern. Co. Permit:
Region: SAN BERNARDINO
Facility ID: FA0004781
Owner: CIRCLE K STORES, INC.
Permit Number: PT0002501
Permit Category: HAZMAT HANDLER - UST ONLY
Facility Status: ACTIVE
Expiration Date: 10/31/2013

Map ID	Site	Database(s)	EPA ID Number

MOBIL OIL (Continued) **S101591436**

Region: SAN BERNARDINO
Facility ID: FA0004781
Owner: CIRCLE K STORES, INC.
Permit Number: PT0011710
Permit Category: UST OWNERSHIP/OPERATING PERMIT (PER UST)
Facility Status: ACTIVE
Expiration Date: 10/31/2013

Region: SAN BERNARDINO
Facility ID: FA0004781
Owner: CIRCLE K STORES, INC.
Permit Number: PT0011711
Permit Category: UST OWNERSHIP/OPERATING PERMIT (PER UST)
Facility Status: ACTIVE
Expiration Date: 10/31/2013

Region: SAN BERNARDINO
Facility ID: FA0004781
Owner: CIRCLE K STORES, INC.
Permit Number: PT0011712
Permit Category: UST OWNERSHIP/OPERATING PERMIT (PER UST)
Facility Status: ACTIVE
Expiration Date: 10/31/2013

Region: SAN BERNARDINO
Facility ID: FA0004781
Owner: CIRCLE K STORES, INC.
Permit Number: PT0011713
Permit Category: UST OWNERSHIP/OPERATING PERMIT (PER UST)
Facility Status: ACTIVE
Expiration Date: 10/31/2013

Region: SAN BERNARDINO
Facility ID: FA0004781
Owner: CIRCLE K STORES, INC.
Permit Number: PT0021379
Permit Category: WASTE INCIDENTAL UST OPERATION ONLY
Facility Status: ACTIVE
Expiration Date: 10/31/2013

---

14 **EXXONMOBIL OIL CORP 11444** **RCRA-LQG 1011843764**
411 S MOUNTAIN AVE **HAZNET CAR000194373**
UPLAND, CA 91786

RCRA-LQG:
Date form received by agency: 03/02/2012
Facility name: EXXONMOBIL OIL CORP 11444
Facility address: 411 S MOUNTAIN AVE
UPLAND, CA 91786
EPA ID: CAR000194373
Mailing address: C/O JD2 ENVIRONMENTAL INC
800 E WASHINGTON STREET
WEST CHESTER, PA 19380
Contact: DONNA HYMES
Contact address: E WASHINGTON STREET
WEST CHESTER, PA 19380
Contact country: Not reported
Contact telephone: (610) 430-8016

Map ID	Site	Database(s)	EPA ID Number

EXXONMOBIL OIL CORP 11444 (Continued) **1011843764**

Contact email: DHYMES@JD2ENV.COM
EPA Region: 09
Classification: Large Quantity Generator
Description: Handler: generates 1,000 kg or more of hazardous waste during any calendar month; or generates more than 1 kg of acutely hazardous waste during any calendar month; or generates more than 100 kg of any residue or contaminated soil, waste or other debris resulting from the cleanup of a spill, into or on any land or water, of acutely hazardous waste during any calendar month; or generates 1 kg or less of acutely hazardous waste during any calendar month, and accumulates more than 1 kg of acutely hazardous waste at any time; or generates 100 kg or less of any residue or contaminated soil, waste or other debris resulting from the cleanup of a spill, into or on any land or water, of acutely hazardous waste during any calendar month, and accumulates more than 100 kg of that material at any time

Owner/Operator Summary:

Owner/operator name: EXXONMOBIL OIL CORPORATION
Owner/operator address: Not reported
Not reported
Owner/operator country: Not reported
Owner/operator telephone: Not reported
Legal status: Private
Owner/Operator Type: Operator
Owner/Op start date: 12/01/1999
Owner/Op end date: Not reported

Owner/operator name: EXXONMOBIL OIL CORP
Owner/operator address: 3225 GALLOWS RD
FAIRFAX, VA 22037
Owner/operator country: US
Owner/operator telephone: Not reported
Legal status: Private
Owner/Operator Type: Owner
Owner/Op start date: 12/01/1999
Owner/Op end date: Not reported

Owner/operator name: EXXONMOBIL OIL CORPORATION
Owner/operator address: GALLOWS ROAD
FAIRFAX, VA 22037
Owner/operator country: Not reported
Owner/operator telephone: (703) 846-3000
Legal status: Private
Owner/Operator Type: Owner
Owner/Op start date: 12/01/1999
Owner/Op end date: Not reported

Owner/operator name: EXXONMOBIL OIL CORP
Owner/operator address: Not reported
Not reported
Owner/operator country: Not reported
Owner/operator telephone: Not reported
Legal status: Private
Owner/Operator Type: Operator
Owner/Op start date: 12/01/1999
Owner/Op end date: Not reported

Map ID	Site	Database(s)	EPA ID Number

EXXONMOBIL OIL CORP 11444 (Continued) **1011843764**

Handler Activities Summary:

U.S. importer of hazardous waste:	No
Mixed waste (haz. and radioactive):	No
Recycler of hazardous waste:	No
Transporter of hazardous waste:	No
Treater, storer or disposer of HW:	No
Underground injection activity:	No
On-site burner exemption:	No
Furnace exemption:	No
Used oil fuel burner:	No
Used oil processor:	No
User oil refiner:	No
Used oil fuel marketer to burner:	No
Used oil Specification marketer:	No
Used oil transfer facility:	No
Used oil transporter:	No

Historical Generators:

Date form received by agency:	08/06/2008
Facility name:	EXXONMOBIL OIL CORP 11444
Classification:	Large Quantity Generator

Hazardous Waste Summary:

Waste code:	D001
Waste name:	IGNITABLE HAZARDOUS WASTES ARE THOSE WASTES WHICH HAVE A FLASHPOINT OF LESS THAN 140 DEGREES FAHRENHEIT AS DETERMINED BY A PENSKY-MARTENS CLOSED CUP FLASH POINT TESTER. ANOTHER METHOD OF DETERMINING THE FLASH POINT OF A WASTE IS TO REVIEW THE MATERIAL SAFETY DATA SHEET, WHICH CAN BE OBTAINED FROM THE MANUFACTURER OR DISTRIBUTOR OF THE MATERIAL. LACQUER THINNER IS AN EXAMPLE OF A COMMONLY USED SOLVENT WHICH WOULD BE CONSIDERED AS IGNITABLE HAZARDOUS WASTE.
Waste code:	D018
Waste name:	BENZENE
Waste code:	D001
Waste name:	IGNITABLE HAZARDOUS WASTES ARE THOSE WASTES WHICH HAVE A FLASHPOINT OF LESS THAN 140 DEGREES FAHRENHEIT AS DETERMINED BY A PENSKY-MARTENS CLOSED CUP FLASH POINT TESTER. ANOTHER METHOD OF DETERMINING THE FLASH POINT OF A WASTE IS TO REVIEW THE MATERIAL SAFETY DATA SHEET, WHICH CAN BE OBTAINED FROM THE MANUFACTURER OR DISTRIBUTOR OF THE MATERIAL. LACQUER THINNER IS AN EXAMPLE OF A COMMONLY USED SOLVENT WHICH WOULD BE CONSIDERED AS IGNITABLE HAZARDOUS WASTE.
Waste code:	D018
Waste name:	BENZENE

Biennial Reports:

Last Biennial Reporting Year: 2013

Annual Waste Handled:

Waste code:	D001
Waste name:	IGNITABLE HAZARDOUS WASTES ARE THOSE WASTES WHICH HAVE A FLASHPOINT OF LESS THAN 140 DEGREES FAHRENHEIT AS DETERMINED BY A PENSKY-MARTENS CLOSED CUP FLASH POINT TESTER. ANOTHER METHOD OF DETERMINING THE

Map ID	Site	Database(s)	EPA ID Number

EXXONMOBIL OIL CORP 11444 (Continued) **1011843764**

FLASH POINT OF A WASTE IS TO REVIEW THE MATERIAL SAFETY DATA SHEET, WHICH CAN BE OBTAINED FROM THE MANUFACTURER OR DISTRIBUTOR OF THE MATERIAL. LACQUER THINNER IS AN EXAMPLE OF A COMMONLY USED SOLVENT WHICH WOULD BE CONSIDERED AS IGNITABLE HAZARDOUS WASTE.

Amount (Lbs): 4504

Waste code: D018
Waste name: BENZENE
Amount (Lbs): 20

Violation Status: No violations found

HAZNET:

Year: 2011
Gepaid: CAR000194373
Contact: DONNA HYMES/HAZARDOUS WASTE COOR
Telephone: 6104308151
Mailing Name: Not reported
Mailing Address: 800 E WASHINGTON ST
Mailing City,St,Zip: WEST CHESTER, PA 193800000
Gen County: Not reported
TSD EPA ID: CAD028409019
TSD County: Not reported
Waste Category: Aqueous solution with total organic residues 10 percent or more
Disposal Method: Discharge To Sewer/Potw Or Npdes(With Prior Storage--With Or Without Treatment)
Tons: 0.2919
Facility County: San Bernardino

Year: 2011
Gepaid: CAR000194373
Contact: DONNA HYMES/HAZARDOUS WASTE COOR
Telephone: 6104308151
Mailing Name: Not reported
Mailing Address: 800 E WASHINGTON ST
Mailing City,St,Zip: WEST CHESTER, PA 193800000
Gen County: Not reported
TSD EPA ID: CAD028409019
TSD County: Not reported
Waste Category: Unspecified aqueous solution
Disposal Method: Discharge To Sewer/Potw Or Npdes(With Prior Storage--With Or Without Treatment)
Tons: 2.268
Facility County: San Bernardino

Year: 2010
Gepaid: CAR000194373
Contact: DONNA HYMES
Telephone: 6104308151
Mailing Name: Not reported
Mailing Address: 800 E WASHINGTON ST
Mailing City,St,Zip: WEST CHESTER, PA 193800000
Gen County: Not reported
TSD EPA ID: CAD028409019
TSD County: Not reported
Waste Category: Aqueous solution with total organic residues 10 percent or more
Disposal Method: Discharge To Sewer/Potw Or Npdes(With Prior Storage--With Or Without

Map ID	Site	Database(s)	EPA ID Number

EXXONMOBIL OIL CORP 11444 (Continued) **1011843764**

Treatment)
Tons: 0.27105
Facility County: San Bernardino

Year: 2010
Gepaid: CAR000194373
Contact: DONNA HYMES
Telephone: 6104308151
Mailing Name: Not reported
Mailing Address: 800 E WASHINGTON ST
Mailing City,St,Zip: WEST CHESTER, PA 193800000
Gen County: Not reported
TSD EPA ID: TXD000838896
TSD County: Not reported
Waste Category: Other organic solids
Disposal Method: Incineration--Thermal Destruction Other Than Use As A Fuel
Tons: 0.055
Facility County: San Bernardino

Year: 2009
Gepaid: CAR000194373
Contact: DONNA HYMES
Telephone: 6104308151
Mailing Name: Not reported
Mailing Address: 882 S MATLACK ST STE C
Mailing City,St,Zip: WEST CHESTER, PA 19382
Gen County: Not reported
TSD EPA ID: CAD028409019
TSD County: Not reported
Waste Category: Aqueous solution with total organic residues 10 percent or more
Disposal Method: Discharge To Sewer/Potw Or Npdes(With Prior Storage--With Or Without Treatment)
Tons: 0.22935
Facility County: San Bernardino

Click this hyperlink while viewing on your computer to access
1 additional CA_HAZNET: record(s) in the EDR Site Report.

---

14 **MOBIL SS #11-021** **UST** **U004061564**
411 S MOUNTAIN AVE **N/A**
UPLAND, CA 91786

UST:
Facility ID: 86009400
Latitude: 34.08862
Longitude: -117.67026

Map ID	Site	Database(s)	EPA ID Number
14	**CIRCLE K STORE #2709446** **411 S MOUNTAIN AVE** **UPLAND, CA 91786**	**HAZNET**	**S113800443** **N/A**

HAZNET:

Year:	2012
Gepaid:	CAL000369526
Contact:	USER
Telephone:	9512705193
Mailing Name:	Not reported
Mailing Address:	255 E RINCON ST STE 100
Mailing City,St,Zip:	CORONA, CA 928790000
Gen County:	San Bernardino
TSD EPA ID:	CAT080013352
TSD County:	Los Angeles
Waste Category:	Not reported
Disposal Method:	Other Recovery Of Reclamation For Reuse Including Acid Regeneration, Organics Recovery Ect
Tons:	0.168
Facility County:	San Bernardino

Map ID	Site	Database(s)	EPA ID Number
14	**411 SOUTH MOUNTAIN RD** **UPLAND, CA 91786**	**LUST** **CHMIRS**	**S105624517** **N/A**

LUST:

Region:	STATE
Global Id:	T0607147033
Latitude:	34.098645
Longitude:	-117.670239
Case Type:	LUST Cleanup Site
Status:	Completed - Case Closed
Status Date:	09/03/2003
Lead Agency:	SAN BERNARDINO COUNTY
Case Worker:	BM7
Local Agency:	Not reported
RB Case Number:	Not reported
LOC Case Number:	2002012
File Location:	Local Agency
Potential Media Affect:	Soil
Potential Contaminants of Concern:	Gasoline
Site History:	Not reported

Click here to access the California GeoTracker records for this facility:

Contact:

Global Id:	T0607147033
Contact Type:	Regional Board Caseworker
Contact Name:	ROSE SCOTT
Organization Name:	SANTA ANA RWQCB (REGION 8)
Address:	3737 MAIN STREET, SUITE 500
City:	RIVERSIDE
Email:	rscott@waterboards.ca.gov
Phone Number:	9513206375

Status History:

Global Id:	T0607147033
Status:	Completed - Case Closed
Status Date:	09/03/2003

Map ID	Site	Database(s)	EPA ID Number

(Continued) **S105624517**

Global Id: T0607147033
Status: Open - Case Begin Date
Status Date: 01/30/2002

Global Id: T0607147033
Status: Open - Site Assessment
Status Date: 04/10/2002

Regulatory Activities:
Global Id: T0607147033
Action Type: Other
Date: 01/01/1950
Action: Leak Discovery

Global Id: T0607147033
Action Type: Other
Date: 01/01/1950
Action: Leak Reported

Global Id: T0607147033
Action Type: ENFORCEMENT
Date: 09/03/2003
Action: Closure/No Further Action Letter

Global Id: T0607147033
Action Type: REMEDIATION
Date: 01/01/1950
Action: Not reported

LUST REG 8:
Region: 8
County: San Bernardino
Regional Board: Santa Ana Region
Facility Status: Case Closed
Case Number: Not reported
Local Case Num: 2002012
Case Type: Soil only
Substance: Gasoline
Qty Leaked: Not reported
Abate Method: Not reported
Cross Street: 7TH STREET
Enf Type: Not reported
Funding: Not reported
How Discovered: UM
How Stopped: Not reported
Leak Cause: UNK
Leak Source: Piping
Global ID: T0607147033
How Stopped Date: Not reported
Enter Date: Not reported
Review Date: 4/10/2002
Prelim Assess: Not reported
Discover Date: 1/30/2002
Enforcement Date: Not reported
Close Date: 9/3/2003

Map ID	Site	Database(s)	EPA ID Number

(Continued) **S105624517**

Workplan:	Not reported
Pollution Char:	Not reported
Remed Plan:	Not reported
Remed Action:	Not reported
Monitoring:	Not reported
Enter Date:	Not reported
GW Qualifies:	Not reported
Soil Qualifies:	=
Operator:	Not reported
Facility Contact:	Not reported
Interim:	Not reported
Oversite Program:	LUST
Latitude:	0
Longitude:	0
MTBE Date:	Not reported
Max MTBE GW:	Not reported
MTBE Concentration:	1
Max MTBE Soil:	.016
MTBE Fuel:	1
MTBE Tested:	MTBE Detected. Site tested for MTBE & MTBE detected
MTBE Class:	*
Staff:	RS
Staff Initials:	BM7
Lead Agency:	Local Agency
Local Agency:	36000L
Hydr Basin #:	Not reported
Beneficial:	MUN
Priority:	Not reported
Cleanup Fund Id:	Not reported
Work Suspended:	Not reported
Summary:	Not reported

Region:	8
County:	San Bernardino
Regional Board:	Santa Ana Region
Facility Status:	Case Closed
Case Number:	083603735T
Local Case Num:	98104
Case Type:	Soil only
Substance:	Methyl Alcohol
Qty Leaked:	Not reported
Abate Method:	Not reported
Cross Street:	Not reported
Enf Type:	Not reported
Funding:	Not reported
How Discovered:	Tank Closure
How Stopped:	Not reported
Leak Cause:	Other Cause
Leak Source:	Other Source
Global ID:	T0607199162
How Stopped Date:	Not reported
Enter Date:	6/22/2000
Review Date:	8/13/1998
Prelim Assess:	Not reported
Discover Date:	2/13/1998
Enforcement Date:	Not reported
Close Date:	3/20/2001

Map ID	Site	Database(s)	EPA ID Number

(Continued) **S105624517**

Workplan: Not reported
Pollution Char: Not reported
Remed Plan: Not reported
Remed Action: Not reported
Monitoring: Not reported
Enter Date: 6/22/2000
GW Qualifies: Not reported
Soil Qualifies: =
Operator: Not reported
Facility Contact: Not reported
Interim: Not reported
Oversite Program: LUST
Latitude: 34.098647
Longitude: -117.670365
MTBE Date: Not reported
Max MTBE GW: Not reported
MTBE Concentration: 0
Max MTBE Soil: 990000
MTBE Fuel: 0
MTBE Tested: MTBE Detected. Site tested for MTBE & MTBE detected
MTBE Class: *
Staff: RS
Staff Initials: CR2
Lead Agency: Local Agency
Local Agency: 36000L
Hydr Basin #: UPPER SANTA ANA VALL
Beneficial: Not reported
Priority: Not reported
Cleanup Fund Id: Not reported
Work Suspended: No
Summary: Not reported

CHMIRS:
OES Incident Number: '10-7822
OES notification: 12/23/2010
OES Date: Not reported
OES Time: Not reported
Incident Date: Not reported
Date Completed: Not reported
Property Use: Not reported
Agency Id Number: Not reported
Agency Incident Number: Not reported
Time Notified: Not reported
Time Completed: Not reported
Surrounding Area: Not reported
Estimated Temperature: Not reported
Property Management: Not reported
Special Studies 1: Not reported
Special Studies 2: Not reported
Special Studies 3: Not reported
Special Studies 4: Not reported
Special Studies 5: Not reported
Special Studies 6: Not reported
More Than Two Substances Involved?: Not reported
Resp Agncy Personel # Of Decontaminated: Not reported
Responding Agency Personel # Of Injuries: Not reported
Responding Agency Personel # Of Fatalities: Not reported

Map ID	Site	Database(s)	EPA ID Number

(Continued) **S105624517**

Others Number Of Decontaminated:	Not reported	
Others Number Of Injuries:	Not reported	
Others Number Of Fatalities:	Not reported	
Vehicle Make/year:	Not reported	
Vehicle License Number:	Not reported	
Vehicle State:	Not reported	
Vehicle Id Number:	Not reported	
CA/DOT/PUC/ICC Number:	Not reported	
Company Name:	Not reported	
Reporting Officer Name/ID:	Not reported	
Report Date:	Not reported	
Comments:	Not reported	
Facility Telephone:	Not reported	
Waterway Involved:	No	
Waterway:	Not reported	
Spill Site:	Service Station	
Cleanup By:	Responsible Party	
Containment:	Not reported	
What Happened:	Not reported	
Type:	Not reported	
Measure:	Cup(s)	
Other:	Not reported	
Date/Time:	1410	
Year:	2010	
Agency:	Veeder Root	
Incident Date:	12/23/2010	
Admin Agency:	San Bernardino County Health Department	
Amount:	Not reported	
Contained:	Yes	
Site Type:	Not reported	
E Date:	Not reported	
Substance:	Gasoline	
Quantity Released:	2	
BBLS:	Not reported	
Cups:	Not reported	
CUFT:	Not reported	
Gallons:	Not reported	
Grams:	Not reported	
Pounds:	Not reported	
Liters:	Not reported	
Ounces:	Not reported	
Pints:	Not reported	
Quarts:	Not reported	
Sheen:	Not reported	
Tons:	Not reported	
Unknown:	Not reported	
Evacuations:	Not reported	
Number of Injuries:	Not reported	
Number of Fatalities:	Not reported	
Description:	A mechanical failure caused this release due to a leaking nozzle	

Map ID	Site	Database(s)	EPA ID Number
14	**MOBIL OIL CORPORATION 18-021** **411 SOUTH MOUNTAIN AVE** **UPLAND, CA 91786**	**HAZNET**	**S113043525** **N/A**

HAZNET:

Year:	2008
Gepaid:	CAL000056155
Contact:	DONNA HYMES
Telephone:	6104308151
Mailing Name:	Not reported
Mailing Address:	882 S MATLACK ST STE C
Mailing City,St,Zip:	WEST CHESTER, PA 193824503
Gen County:	Not reported
TSD EPA ID:	CAD028409019
TSD County:	Not reported
Waste Category:	Aqueous solution with total organic residues 10 percent or more
Disposal Method:	Discharge To Sewer/Potw Or Npdes(With Prior Storage--With Or Without Treatment)
Tons:	0.72975
Facility County:	San Bernardino

Year:	2008
Gepaid:	CAL000056155
Contact:	DONNA HYMES
Telephone:	6104308151
Mailing Name:	Not reported
Mailing Address:	882 S MATLACK ST STE C
Mailing City,St,Zip:	WEST CHESTER, PA 193824503
Gen County:	Not reported
TSD EPA ID:	CAD028409019
TSD County:	Not reported
Waste Category:	Aqueous solution with total organic residues 10 percent or more
Disposal Method:	Discharge To Sewer/Potw Or Npdes(With Prior Storage--With Or Without Treatment)
Tons:	0.72975
Facility County:	San Bernardino

Year:	2008
Gepaid:	CAL000056155
Contact:	DONNA HYMES
Telephone:	6104308151
Mailing Name:	Not reported
Mailing Address:	882 S MATLACK ST STE C
Mailing City,St,Zip:	WEST CHESTER, PA 193824503
Gen County:	Not reported
TSD EPA ID:	CAD028409019
TSD County:	Not reported
Waste Category:	Aqueous solution with total organic residues 10 percent or more
Disposal Method:	Discharge To Sewer/Potw Or Npdes(With Prior Storage--With Or Without Treatment)
Tons:	0.72975
Facility County:	San Bernardino

Year:	2008
Gepaid:	CAL000056155
Contact:	DONNA HYMES
Telephone:	6104308151
Mailing Name:	Not reported
Mailing Address:	882 S MATLACK ST STE C

Map ID	Site	Database(s)	EPA ID Number

MOBIL OIL CORPORATION 18-021 (Continued) **S113043525**

Mailing City,St,Zip: WEST CHESTER, PA 193824503
Gen County: Not reported
TSD EPA ID: CAD028409019
TSD County: Not reported
Waste Category: Hydrocarbon solvents (benzene, hexane, Stoddard, Etc.)
Disposal Method: Discharge To Sewer/Potw Or Npdes(With Prior Storage--With Or Without Treatment)
Tons: 2.919
Facility County: San Bernardino

Year: 2008
Gepaid: CAL000056155
Contact: DONNA HYMES
Telephone: 6104308151
Mailing Name: Not reported
Mailing Address: 882 S MATLACK ST STE C
Mailing City,St,Zip: WEST CHESTER, PA 193824503
Gen County: Not reported
TSD EPA ID: CAD028409019
TSD County: Not reported
Waste Category: Hydrocarbon solvents (benzene, hexane, Stoddard, Etc.)
Disposal Method: Discharge To Sewer/Potw Or Npdes(With Prior Storage--With Or Without Treatment)
Tons: 2.919
Facility County: San Bernardino

Click this hyperlink while viewing on your computer to access
97 additional CA_HAZNET: record(s) in the EDR Site Report.

---

14 **VONS** **HAZNET** **S112905303**
420 S MOUNTAIN AVE **N/A**
UPLAND, CA 91786

HAZNET:
Year: 1999
Gepaid: CAC002223353
Contact: VONS GROCERY STORE INC
Telephone: 0000000000
Mailing Name: Not reported
Mailing Address: PO BOX 513338
Mailing City,St,Zip: LOS ANGELES, CA 900510000
Gen County: Not reported
TSD EPA ID: CAD050806850
TSD County: Not reported
Waste Category: Unspecified oil-containing waste
Disposal Method: Transfer Station
Tons: .2500
Facility County: San Bernardino

Map ID	Site	Database(s)	EPA ID Number
15	**FIELDSTONE PROPERTIES AND RESALE LLC** **345 VERDUGO WAY** **UPLAND, CA 91786**	**HAZNET**	**S113787735** **N/A**

HAZNET:

Year:	2012
Gepaid:	CAC002703713
Contact:	TAMMY LYDEEN
Telephone:	9497905415
Mailing Name:	Not reported
Mailing Address:	30 FAIRBANKS STE 100
Mailing City,St,Zip:	IRVINE, CA 92618
Gen County:	San Bernardino
TSD EPA ID:	CAD009007626
TSD County:	Los Angeles
Waste Category:	Not reported
Disposal Method:	Landfill Or Surface Impoundment That Will Be Closed As Landfill(To Include On-Site Treatment And/Or Stabilization)
Tons:	0.3
Facility County:	San Bernardino

Map ID	Site	Database(s)	EPA ID Number
16	**MICHAEL WAYNE HUGHES** **367 SINCLAIR AVE #A** **UPLAND, CA 91786**	**HAZNET**	**S113181394** **N/A**

HAZNET:

Year:	1996
Gepaid:	CLU960007440
Contact:	MICHAEL WAYNE HUGHES
Telephone:	0000000000
Mailing Name:	Not reported
Mailing Address:	DTSC CLU/ERU
Mailing City,St,Zip:	SACRAMENTO, CA 958120806
Gen County:	Not reported
TSD EPA ID:	AZD049318009
TSD County:	Not reported
Waste Category:	Off-specification, aged or surplus organics
Disposal Method:	Transfer Station
Tons:	.0365
Facility County:	San Bernardino

Year:	1996
Gepaid:	CLU960007440
Contact:	MICHAEL WAYNE HUGHES
Telephone:	0000000000
Mailing Name:	Not reported
Mailing Address:	DTSC CLU/ERU
Mailing City,St,Zip:	SACRAMENTO, CA 958120806
Gen County:	Not reported
TSD EPA ID:	AZD049318009
TSD County:	Not reported
Waste Category:	Other inorganic solid waste
Disposal Method:	Transfer Station
Tons:	.0200
Facility County:	San Bernardino

Map ID	Site	Database(s)	EPA ID Number
18	**ROBERT F KAMANSKY DDS** **360 E. 7TH ST.# J** **UPLAND, CA 91786**	**HAZNET**	**S113078073** **N/A**

HAZNET:

Year:	2002
Gepaid:	CAL000142460
Contact:	ROBERT KAMANSKY
Telephone:	9099855117
Mailing Name:	Not reported
Mailing Address:	360 E 7TH ST STE J
Mailing City,St,Zip:	UPLAND, CA 917860000
Gen County:	Not reported
TSD EPA ID:	CAL000212588
TSD County:	Not reported
Waste Category:	Other inorganic solid waste
Disposal Method:	Not reported
Tons:	0
Facility County:	San Bernardino

Year:	2002
Gepaid:	CAL000142460
Contact:	ROBERT KAMANSKY
Telephone:	9099855117
Mailing Name:	Not reported
Mailing Address:	360 E 7TH ST STE J
Mailing City,St,Zip:	UPLAND, CA 917860000
Gen County:	Not reported
TSD EPA ID:	CAD981402522
TSD County:	Not reported
Waste Category:	Photochemicals/photoprocessing waste
Disposal Method:	Recycler
Tons:	0.12
Facility County:	San Bernardino

Year:	2001
Gepaid:	CAL000142460
Contact:	ROBERT KAMANSKY
Telephone:	9099855117
Mailing Name:	Not reported
Mailing Address:	360 E 7TH ST STE J
Mailing City,St,Zip:	UPLAND, CA 917860000
Gen County:	Not reported
TSD EPA ID:	CAD981402522
TSD County:	Not reported
Waste Category:	Photochemicals/photoprocessing waste
Disposal Method:	Recycler
Tons:	0.02
Facility County:	San Bernardino

Year:	2001
Gepaid:	CAL000142460
Contact:	ROBERT KAMANSKY
Telephone:	9099855117
Mailing Name:	Not reported
Mailing Address:	360 E 7TH ST STE J
Mailing City,St,Zip:	UPLAND, CA 917860000
Gen County:	Not reported
TSD EPA ID:	CAD028409019

Map ID	Site	Database(s)	EPA ID Number

ROBERT F KAMANSKY DDS (Continued) **S113078073**

TSD County: Not reported
Waste Category: Other inorganic solid waste
Disposal Method: Transfer Station
Tons: 0
Facility County: San Bernardino

Year: 2000
Gepaid: CAL000142460
Contact: ROBERT KAMANSKY
Telephone: 9099855117
Mailing Name: Not reported
Mailing Address: 360 E 7TH ST STE J
Mailing City,St,Zip: UPLAND, CA 917860000
Gen County: Not reported
TSD EPA ID: CAD028409019
TSD County: Not reported
Waste Category: Other inorganic solid waste
Disposal Method: Transfer Station
Tons: 0
Facility County: San Bernardino

Click this hyperlink while viewing on your computer to access
8 additional CA_HAZNET: record(s) in the EDR Site Report.

---

18 **MILLION SMILES DENTAL OFFICE** **San Bern. Co. Permit** **S105974491**
300 E 7TH STE 2H **N/A**
UPLAND, CA 91786

San Bern. Co. Permit:
Region: SAN BERNARDINO
Facility ID: FA0007949
Owner: GOCHEZ, JAIME
Permit Number: PT0013917
Permit Category: CONDITIONALLY EXEMPT SMALL QUANTITY GENERATOR
Facility Status: INACTIVE
Expiration Date: 09/30/2012

---

18 **PRATLEY ORTHOPEDIC GROUP** **HAZNET** **S113084307**
300 EAST 7TH ST, #2H **N/A**
UPLAND, CA 91786

HAZNET:
Year: 1996
Gepaid: CAL000157752
Contact: LEON WEATHERSBY D.C.
Telephone: 0000000000
Mailing Name: Not reported
Mailing Address: 330 E 7TH ST FL 3
Mailing City,St,Zip: UPLAND, CA 917860000
Gen County: Not reported
TSD EPA ID: CAD981402522
TSD County: Not reported
Waste Category: Other inorganic solid waste
Disposal Method: Recycler
Tons: .0030
Facility County: San Bernardino

Map ID	Site	Database(s)	EPA ID Number
18	**THOMAS J KEPIC DDS** **250 E 7TH ST STE D** **UPLAND, CA 91786**	**HAZNET**	**S113149293** **N/A**

HAZNET:

Year:	2009
Gepaid:	CAL000323657
Contact:	CHARLOTTE FRENCH
Telephone:	9099524169
Mailing Name:	Not reported
Mailing Address:	250 E 7TH ST STE D
Mailing City,St,Zip:	UPLAND, CA 917866603
Gen County:	Not reported
TSD EPA ID:	CAD008364432
TSD County:	Not reported
Waste Category:	Oxygenated solvents (acetone, butanol, ethyl acetate, etc.)
Disposal Method:	Fuel Blending Prior To Energy Recovery At Another Site
Tons:	0.0132
Facility County:	San Bernardino

Map ID	Site	Database(s)	EPA ID Number
18	**PAN AMERICAN PROPERTIES** **250 E 7TH ST STE H** **UPLAND, CA 91786**	**HAZNET**	**S112929672** **N/A**

HAZNET:

Year:	2003
Gepaid:	CAC002564996
Contact:	RICK HOEGLER
Telephone:	7145055544
Mailing Name:	Not reported
Mailing Address:	17491 IRVINE BLVD STE 100
Mailing City,St,Zip:	TUSTIN, CA 92780
Gen County:	Not reported
TSD EPA ID:	CAT080033681
TSD County:	Not reported
Waste Category:	Unspecified organic liquid mixture
Disposal Method:	Recycler
Tons:	0.06
Facility County:	San Bernardino

Map ID	Site	Database(s)	EPA ID Number
18	**ROMULO DELEON DDS INC** **250 E SEVENTH ST,# A** **UPLAND, CA 91786**	**HAZNET**	**S113053770** **N/A**

HAZNET:

Year:	2011
Gepaid:	CAL000082780
Contact:	LINDA LORD BOOKKEEPER
Telephone:	9098844741
Mailing Name:	Not reported
Mailing Address:	1849 COMMERCTR E STE A
Mailing City,St,Zip:	SAN BERNARDINO, CA 924080000
Gen County:	Not reported
TSD EPA ID:	CAT000613893
TSD County:	Not reported
Waste Category:	Not reported
Disposal Method:	Storage, Bulking, And/Or Transfer Off Site--No Treatment/Reovery (H010-H129) Or (H131-H135)

Map ID	Site	Database(s)	EPA ID Number

ROMULO DELEON DDS INC (Continued) **S113053770**

Tons: 0.0417
Facility County: San Bernardino

Year: 2006
Gepaid: CAL000082780
Contact: LINDA LORD BOOKKEEPER
Telephone: 9098844741
Mailing Name: Not reported
Mailing Address: 1849 COMMERCENTER E STE A
Mailing City,St,Zip: SAN BERNARDINO, CA 924080000
Gen County: Not reported
TSD EPA ID: CAD981402522
TSD County: Not reported
Waste Category: Photochemicals/photoprocessing waste
Disposal Method: Recycler
Tons: 0.04
Facility County: San Bernardino

Year: 2003
Gepaid: CAL000082780
Contact: LINDA LORD BOOKKEEPER
Telephone: 9098844741
Mailing Name: Not reported
Mailing Address: 1849 COMMERCENTER E STE A
Mailing City,St,Zip: SAN BERNARDINO, CA 924080000
Gen County: Not reported
TSD EPA ID: CAD981402522
TSD County: Not reported
Waste Category: Photochemicals/photoprocessing waste
Disposal Method: Recycler
Tons: 0.02
Facility County: San Bernardino

Year: 2002
Gepaid: CAL000082780
Contact: LINDA LORD BOOKKEEPER
Telephone: 9098844741
Mailing Name: Not reported
Mailing Address: 1849 COMMERCENTER E STE A
Mailing City,St,Zip: SAN BERNARDINO, CA 924080000
Gen County: Not reported
TSD EPA ID: CAD981402522
TSD County: Not reported
Waste Category: Photochemicals/photoprocessing waste
Disposal Method: Recycler
Tons: 0.04
Facility County: San Bernardino

Year: 2001
Gepaid: CAL000082780
Contact: LINDA LORD BOOKKEEPER
Telephone: 9098844741
Mailing Name: Not reported
Mailing Address: 1849 COMMERCENTER E STE A
Mailing City,St,Zip: SAN BERNARDINO, CA 924080000
Gen County: Not reported
TSD EPA ID: CAD093459485

Map ID	Site	Database(s)	EPA ID Number

ROMULO DELEON DDS INC (Continued) **S113053770**

TSD County: Not reported
Waste Category: Photochemicals/photoprocessing waste
Disposal Method: Recycler
Tons: 0.06
Facility County: San Bernardino

Click this hyperlink while viewing on your computer to access
1 additional CA_HAZNET: record(s) in the EDR Site Report.

---

18 **COURTNEY JACKSON DDS** **HAZNET** **S113094253**
250 E 7TH ST STE H **N/A**
UPLAND, CA 91786

HAZNET:
Year: 2001
Gepaid: CAL000178317
Contact: COURTNEY JACKSON DDS
Telephone: 9099311077
Mailing Name: Not reported
Mailing Address: 250 E 7TH ST STE H
Mailing City,St,Zip: UPLAND, CA 917866603
Gen County: Not reported
TSD EPA ID: CAL000212588
TSD County: Not reported
Waste Category: Other inorganic solid waste
Disposal Method: Not reported
Tons: 0
Facility County: San Bernardino

Year: 2000
Gepaid: CAL000178317
Contact: COURTNEY JACKSON DDS
Telephone: 9099311077
Mailing Name: Not reported
Mailing Address: 250 E 7TH ST STE H
Mailing City,St,Zip: UPLAND, CA 917866603
Gen County: Not reported
TSD EPA ID: CAD028409019
TSD County: Not reported
Waste Category: Other inorganic solid waste
Disposal Method: Transfer Station
Tons: 0
Facility County: San Bernardino

Year: 1999
Gepaid: CAL000178317
Contact: DR COURTNEY JACKSON
Telephone: 0000000000
Mailing Name: Not reported
Mailing Address: 250 E 7TH ST STE H
Mailing City,St,Zip: UPLAND, CA 917866603
Gen County: Not reported
TSD EPA ID: CAD028409019
TSD County: Not reported
Waste Category: Other inorganic solid waste
Disposal Method: Transfer Station
Tons: .0001
Facility County: San Bernardino

Map ID	Site	Database(s)	EPA ID Number

COURTNEY JACKSON DDS (Continued) **S113094253**

Year:	1998
Gepaid:	CAL000178317
Contact:	DR COURTNEY JACKSON
Telephone:	0000000000
Mailing Name:	Not reported
Mailing Address:	250 E 7TH ST STE H
Mailing City,St,Zip:	UPLAND, CA 917866603
Gen County:	Not reported
TSD EPA ID:	CAD028409019
TSD County:	Not reported
Waste Category:	Other inorganic solid waste
Disposal Method:	Transfer Station
Tons:	.0002
Facility County:	San Bernardino

---

18 **AT&T MOBILITY #34313/24277** **San Bern. Co. Permit** **S102042480**
250 E 7TH ST **N/A**
UPLAND, CA 91786

San Bern. Co. Permit:

Region:	SAN BERNARDINO
Facility ID:	FA0009016
Owner:	NEW CINGULAR WIRELESS PCS, LLC
Permit Number:	PT0015884
Permit Category:	HAZMAT HANDLER - UNSTAFFED REMOTE FACILITY
Facility Status:	INACTIVE
Expiration Date:	08/31/2005

Region:	SAN BERNARDINO
Facility ID:	FA0000730
Owner:	VERIZON WIRELESS
Permit Number:	PT0008337
Permit Category:	HAZMAT HANDLER 0-10 EMPLOYEES
Facility Status:	ACTIVE
Expiration Date:	11/30/2013

---

20 **DAVID B THOMPSON DDS INC** **HAZNET** **S113080789**
77 E 7TH ST STE D **N/A**
UPLAND, CA 91786

HAZNET:

Year:	2000
Gepaid:	CAL000146920
Contact:	PATTY WAIT
Telephone:	9096087494
Mailing Name:	Not reported
Mailing Address:	77 E 7TH ST STE D
Mailing City,St,Zip:	UPLAND, CA 917866601
Gen County:	Not reported
TSD EPA ID:	CAD982444481
TSD County:	Not reported
Waste Category:	Off-specification, aged or surplus organics
Disposal Method:	Transfer Station
Tons:	0.5
Facility County:	San Bernardino

Map ID	Site	Database(s)	EPA ID Number

DAVID B THOMPSON DDS INC (Continued) **S113080789**

Year:	2000
Gepaid:	CAL000146920
Contact:	PATTY WAIT
Telephone:	9096087494
Mailing Name:	Not reported
Mailing Address:	77 E 7TH ST STE D
Mailing City,St,Zip:	UPLAND, CA 917866601
Gen County:	Not reported
TSD EPA ID:	CAD982444481
TSD County:	Not reported
Waste Category:	Off-specification, aged or surplus organics
Disposal Method:	Not reported
Tons:	0.2
Facility County:	San Bernardino

Year:	2000
Gepaid:	CAL000146920
Contact:	PATTY WAIT
Telephone:	9096087494
Mailing Name:	Not reported
Mailing Address:	77 E 7TH ST STE D
Mailing City,St,Zip:	UPLAND, CA 917866601
Gen County:	Not reported
TSD EPA ID:	WAD991281767
TSD County:	Not reported
Waste Category:	Liquids with pH <= 2
Disposal Method:	Treatment, Tank
Tons:	0.01
Facility County:	San Bernardino

---

20 **DR CASTRO DENTAL** **HAZNET** **S113100397**
77 E 7TH ST STE C **N/A**
UPLAND, CA 91786

HAZNET:

Year:	2003
Gepaid:	CAL000191313
Contact:	JOSE CASTRO
Telephone:	9099315263
Mailing Name:	Not reported
Mailing Address:	9113 FOOTHILL BLVD STE 210
Mailing City,St,Zip:	RANCHO CUCAMONGA, CA 917300000
Gen County:	Not reported
TSD EPA ID:	CAD981402522
TSD County:	Not reported
Waste Category:	Photochemicals/photoprocessing waste
Disposal Method:	Recycler
Tons:	0.04
Facility County:	San Bernardino

Year:	2002
Gepaid:	CAL000191313
Contact:	JOSE CASTRO
Telephone:	9099315263
Mailing Name:	Not reported
Mailing Address:	9113 FOOTHILL BLVD STE 210
Mailing City,St,Zip:	RANCHO CUCAMONGA, CA 917300000
Gen County:	Not reported

Map ID	Site	Database(s)	EPA ID Number

DR CASTRO DENTAL (Continued) **S113100397**

TSD EPA ID: CAD093459485
TSD County: Not reported
Waste Category: Photochemicals/photoprocessing waste
Disposal Method: Recycler
Tons: 0.03
Facility County: San Bernardino

---

22 **MANUEL PRIETO** **HAZNET** **S112972788**
78 W 7TH ST **N/A**
UPLAND, CA 91786

HAZNET:
Year: 2008
Gepaid: CAC002634337
Contact: MANUEL PRIETO
Telephone: 9092406287
Mailing Name: Not reported
Mailing Address: 78 W 7TH ST
Mailing City,St,Zip: UPLAND, CA 91786
Gen County: Not reported
TSD EPA ID: CAD980884183
TSD County: Not reported
Waste Category: Other organic solids
Disposal Method: Storage, Bulking, And/Or Transfer Off Site--No Treatment/Reovery (H010-H129) Or (H131-H135)
Tons: 0.005
Facility County: San Bernardino

---

23 **CITRUS ELEMENTARY SCHOOL** **HAZNET** **S112987952**
925 W 7TH ST **N/A**
UPLAND, CA 91786

HAZNET:
Year: 2011
Gepaid: CAC002668853
Contact: CHRIS SMITH
Telephone: 9099851864
Mailing Name: Not reported
Mailing Address: 390 N EUCLID AVE
Mailing City,St,Zip: UPLAND, CA 917864763
Gen County: Not reported
TSD EPA ID: AZC950823111
TSD County: Not reported
Waste Category: Asbestos containing waste
Disposal Method: Landfill Or Surface Impoundment That Will Be Closed As Landfill(To Include On-Site Treatment And/Or Stabilization)
Tons: 4
Facility County: San Bernardino

Year: 2011
Gepaid: CAC002668853
Contact: CHRIS SMITH
Telephone: 9099851864
Mailing Name: Not reported
Mailing Address: 390 N EUCLID AVE
Mailing City,St,Zip: UPLAND, CA 917864763

Map ID	Site	Database(s)	EPA ID Number

CITRUS ELEMENTARY SCHOOL (Continued) **S112987952**

Gen County: Not reported
TSD EPA ID: AZC950823111
TSD County: Not reported
Waste Category: Asbestos containing waste
Disposal Method: Landfill Or Surface Impoundment That Will Be Closed As Landfill(To Include On-Site Treatment And/Or Stabilization)
Tons: 4
Facility County: San Bernardino

---

23 **UPLAND UNIFIED SCHOOL DISTRICT** **HAZNET** **S113030575**
925 W 7TH STREET **N/A**
UPLAND, CA 91786

HAZNET:
Year: 1999
Gepaid: CAL000024774
Contact: UPLAND UNIFIED SD
Telephone: 7149851864
Mailing Name: Not reported
Mailing Address: PO BOX 1239
Mailing City,St,Zip: UPLAND, CA 917851239
Gen County: Not reported
TSD EPA ID: CAD050806850
TSD County: Not reported
Waste Category: Laboratory waste chemicals
Disposal Method: Transfer Station
Tons: .0075
Facility County: San Bernardino

Year: 1999
Gepaid: CAL000024774
Contact: UPLAND UNIFIED SD
Telephone: 7149851864
Mailing Name: Not reported
Mailing Address: PO BOX 1239
Mailing City,St,Zip: UPLAND, CA 917851239
Gen County: Not reported
TSD EPA ID: CAD050806850
TSD County: Not reported
Waste Category: Off-specification, aged or surplus organics
Disposal Method: Transfer Station
Tons: .2750
Facility County: San Bernardino

Year: 1993
Gepaid: CAL000024774
Contact: UPLAND UNIFIED SD
Telephone: 7149851864
Mailing Name: Not reported
Mailing Address: PO BOX 1239
Mailing City,St,Zip: UPLAND, CA 917851239
Gen County: Not reported
TSD EPA ID: IRC957100891
TSD County: Not reported
Waste Category: Asbestos containing waste
Disposal Method: Disposal, Land Fill
Tons: 1.2642
Facility County: San Bernardino

Map ID	Site	Database(s)	EPA ID Number

23 **CITRUS ELEMENTARY SCHOOL** **HAZNET** **S112978079**
925 W 7TH ST **N/A**
UPLAND, CA 91786

HAZNET:

Year:	2009
Gepaid:	CAC002642637
Contact:	DONNA STONE
Telephone:	9099497823
Mailing Name:	Not reported
Mailing Address:	390 N EUCLID AVE
Mailing City,St,Zip:	UPLAND, CA 917864763
Gen County:	Not reported
TSD EPA ID:	CAD009007626
TSD County:	Not reported
Waste Category:	Asbestos containing waste
Disposal Method:	Landfill Or Surface Impoundment That Will Be Closed As Landfill(To Include On-Site Treatment And/Or Stabilization)
Tons:	0.4
Facility County:	San Bernardino

---

24 **GLIDDEN CO DBA ICI PAINTS** **RCRA-SQG** **1007117580**
1260 W 7TH ST **CAR000149757**
UPLAND, CA 91786

RCRA-SQG:

Date form received by agency:	12/19/2003
Facility name:	GLIDDEN CO DBA ICI PAINTS
Facility address:	1260 W 7TH ST UPLAND, CA 91786
EPA ID:	CAR000149757
Mailing address:	925 EUCLID AVE CLEVELAND, OH 44115
Contact:	RHONDA J CROSS
Contact address:	925 EUCLID AVE CLEVELAND, OH 44115
Contact country:	US
Contact telephone:	216-344-8431
Contact email:	Not reported
EPA Region:	09
Classification:	Small Small Quantity Generator
Description:	Handler: generates more than 100 and less than 1000 kg of hazardous waste during any calendar month and accumulates less than 6000 kg of hazardous waste at any time; or generates 100 kg or less of hazardous waste during any calendar month, and accumulates more than 1000 kg of hazardous waste at any time

Owner/Operator Summary:

Owner/operator name:	GLIDDEN CO DBA ICI PAINTS
Owner/operator address:	Not reported Not reported
Owner/operator country:	US
Owner/operator telephone:	Not reported
Legal status:	Private
Owner/Operator Type:	Operator
Owner/Op start date:	08/21/1990
Owner/Op end date:	Not reported
Owner/operator name:	UPLAND SHOPPING CTR REALTY INVEST GRP

Map ID	Site	Database(s)	EPA ID Number

GLIDDEN CO DBA ICI PAINTS (Continued) **1007117580**

Owner/operator address: Not reported
Not reported
Owner/operator country: US
Owner/operator telephone: Not reported
Legal status: Private
Owner/Operator Type: Owner
Owner/Op start date: 08/21/1990
Owner/Op end date: Not reported

Handler Activities Summary:
U.S. importer of hazardous waste: No
Mixed waste (haz. and radioactive): No
Recycler of hazardous waste: No
Transporter of hazardous waste: No
Treater, storer or disposer of HW: No
Underground injection activity: No
On-site burner exemption: No
Furnace exemption: No
Used oil fuel burner: No
Used oil processor: No
User oil refiner: No
Used oil fuel marketer to burner: No
Used oil Specification marketer: No
Used oil transfer facility: No
Used oil transporter: No

Hazardous Waste Summary:
Waste code: D001
Waste name: IGNITABLE HAZARDOUS WASTES ARE THOSE WASTES WHICH HAVE A FLASHPOINT OF LESS THAN 140 DEGREES FAHRENHEIT AS DETERMINED BY A PENSKY-MARTENS CLOSED CUP FLASH POINT TESTER. ANOTHER METHOD OF DETERMINING THE FLASH POINT OF A WASTE IS TO REVIEW THE MATERIAL SAFETY DATA SHEET, WHICH CAN BE OBTAINED FROM THE MANUFACTURER OR DISTRIBUTOR OF THE MATERIAL. LACQUER THINNER IS AN EXAMPLE OF A COMMONLY USED SOLVENT WHICH WOULD BE CONSIDERED AS IGNITABLE HAZARDOUS WASTE.

Waste code: D002
Waste name: A WASTE WHICH HAS A PH OF LESS THAN 2 OR GREATER THAN 12.5 IS CONSIDERED TO BE A CORROSIVE HAZARDOUS WASTE. SODIUM HYDROXIDE, A CAUSTIC SOLUTION WITH A HIGH PH, IS OFTEN USED BY INDUSTRIES TO CLEAN OR DEGREASE PARTS. HYDROCHLORIC ACID, A SOLUTION WITH A LOW PH, IS USED BY MANY INDUSTRIES TO CLEAN METAL PARTS PRIOR TO PAINTING. WHEN THESE CAUSTIC OR ACID SOLUTIONS BECOME CONTAMINATED AND MUST BE DISPOSED, THE WASTE WOULD BE A CORROSIVE HAZARDOUS WASTE.

Waste code: D017
Waste name: 2,4,5-TP (SILVEX)

Waste code: D035
Waste name: METHYL ETHYL KETONE

Violation Status: No violations found

Map ID	Site	Database(s)	EPA ID Number

24 **SINCLAIR PAINT CO** **San Bern. Co. Permit** **S103369368**
1260 W 7TH ST **N/A**
UPLAND, CA 91786

San Bern. Co. Permit:
Region: SAN BERNARDINO
Facility ID: FA0006203
Owner: SINCLAIR PAINT CO
Permit Number: PT0007639
Permit Category: HAZMAT HANDLER 0-10 EMPLOYEES
Facility Status: INACTIVE
Expiration Date: 05/31/2006

Region: SAN BERNARDINO
Facility ID: FA0006203
Owner: SINCLAIR PAINT CO
Permit Number: PT0007640
Permit Category: SPECIAL GENERATOR
Facility Status: INACTIVE
Expiration Date: 05/31/2006

---

24 **AT&T MOBILITY-NEW #50890** **San Bern. Co. Permit** **S110168933**
1326 W 7TH ST **N/A**
UPLAND, CA 91786

San Bern. Co. Permit:
Region: SAN BERNARDINO
Facility ID: FA0011548
Owner: NEW CINGULAR WIRELESS PCS, LLC
Permit Number: PT0022778
Permit Category: HAZMAT HANDLER - UNSTAFFED REMOTE FACILITY
Facility Status: INACTIVE
Expiration Date: 04/30/2012

---

25 **CANYON CLUB APARTMENTS** **HAZNET** **S113096842**
1539 W 7TH ST **N/A**
UPLAND, CA 91786

HAZNET:
Year: 2000
Gepaid: CAL000182570
Contact: RISK MANAGEMENT ENVT'L COORD
Telephone: 9498626465
Mailing Name: Not reported
Mailing Address: 225 W WASHINGTON ST STE 1640
Mailing City,St,Zip: CHICAGO, IL 606069528
Gen County: Not reported
TSD EPA ID: CAD028409019
TSD County: Not reported
Waste Category: Unspecified organic liquid mixture
Disposal Method: Transfer Station
Tons: 0.05
Facility County: San Bernardino

Year: 2000
Gepaid: CAL000182570
Contact: RISK MANAGEMENT ENVT'L COORD
Telephone: 9498626465

Map ID	Site	Database(s)	EPA ID Number

CANYON CLUB APARTMENTS (Continued) **S113096842**

Mailing Name: Not reported
Mailing Address: 225 W WASHINGTON ST STE 1640
Mailing City,St,Zip: CHICAGO, IL 606069528
Gen County: Not reported
TSD EPA ID: CAD028409019
TSD County: Not reported
Waste Category: Latex waste
Disposal Method: Transfer Station
Tons: 0.22
Facility County: San Bernardino

---

25 **CANYON CLUB APARTMENTS** **HAZNET** **S112983957**
1539 W 7TH ST BLDG 7 **N/A**
UPLAND, CA 91786

HAZNET:
Year: 2011
Gepaid: CAC002663470
Contact: JUDY VICK
Telephone: 9099419866
Mailing Name: Not reported
Mailing Address: 8247 WHITE OAK AVE
Mailing City,St,Zip: RANCHO CUCAMONGA, CA 91730
Gen County: Not reported
TSD EPA ID: AZC950823111
TSD County: Not reported
Waste Category: Asbestos containing waste
Disposal Method: Landfill Or Surface Impoundment That Will Be Closed As Landfill(To Include On-Site Treatment And/Or Stabilization)
Tons: 4
Facility County: San Bernardino

Year: 2011
Gepaid: CAC002663470
Contact: JUDY VICK
Telephone: 9099419866
Mailing Name: Not reported
Mailing Address: 8247 WHITE OAK AVE
Mailing City,St,Zip: RANCHO CUCAMONGA, CA 91730
Gen County: Not reported
TSD EPA ID: AZC950823111
TSD County: Not reported
Waste Category: Asbestos containing waste
Disposal Method: Landfill Or Surface Impoundment That Will Be Closed As Landfill(To Include On-Site Treatment And/Or Stabilization)
Tons: 4
Facility County: San Bernardino

Map ID	Site	Database(s)	EPA ID Number
25	**CANYON CLUB APARTMENTS** **1539 W 7TH ST BLDG 11** **UPLAND, CA 91786**	**HAZNET**	**S112983958** **N/A**

HAZNET:

Year:	2011
Gepaid:	CAC002663471
Contact:	JUDY VICK
Telephone:	9099419866
Mailing Name:	Not reported
Mailing Address:	8247 WHITE OAK AVE
Mailing City,St,Zip:	RANCHO CUCAMONGA, CA 91730
Gen County:	Not reported
TSD EPA ID:	AZC950823111
TSD County:	Not reported
Waste Category:	Asbestos containing waste
Disposal Method:	Landfill Or Surface Impoundment That Will Be Closed As Landfill(To Include On-Site Treatment And/Or Stabilization)
Tons:	0.4
Facility County:	San Bernardino

Year:	2011
Gepaid:	CAC002663471
Contact:	JUDY VICK
Telephone:	9099419866
Mailing Name:	Not reported
Mailing Address:	8247 WHITE OAK AVE
Mailing City,St,Zip:	RANCHO CUCAMONGA, CA 91730
Gen County:	Not reported
TSD EPA ID:	AZC950823111
TSD County:	Not reported
Waste Category:	Asbestos containing waste
Disposal Method:	Landfill Or Surface Impoundment That Will Be Closed As Landfill(To Include On-Site Treatment And/Or Stabilization)
Tons:	0.4
Facility County:	San Bernardino

Map ID	Site	Database(s)	EPA ID Number
25	**CANYON CLUB APARTMENTS** **1539 W 7TH ST UNIT 116** **UPLAND, CA 91786**	**HAZNET**	**S113776984** **N/A**

HAZNET:

Year:	2012
Gepaid:	CAC002690223
Contact:	ALMA DELEON
Telephone:	9099827514
Mailing Name:	Not reported
Mailing Address:	1539 W 7TH ST
Mailing City,St,Zip:	UPLAND, CA 91786
Gen County:	San Bernardino
TSD EPA ID:	AZC950823111
TSD County:	99
Waste Category:	Not reported
Disposal Method:	Landfill Or Surface Impoundment That Will Be Closed As Landfill(To Include On-Site Treatment And/Or Stabilization)
Tons:	0.4
Facility County:	San Bernardino

Map ID	Site	Database(s)	EPA ID Number

25 **CANYON CLUB APARTMENTS** **HAZNET** **S113777252**
1539 W 7TH ST UNIT 210 **N/A**
UPLAND, CA 91786

HAZNET:

Year:	2012
Gepaid:	CAC002690546
Contact:	ELVIA ZULDETA
Telephone:	9099827514
Mailing Name:	Not reported
Mailing Address:	1539 W 7TH ST
Mailing City,St,Zip:	UPLAND, CA 91786
Gen County:	San Bernardino
TSD EPA ID:	AZC950823111
TSD County:	99
Waste Category:	Not reported
Disposal Method:	Landfill Or Surface Impoundment That Will Be Closed As Landfill(To Include On-Site Treatment And/Or Stabilization)
Tons:	1.2
Facility County:	San Bernardino

---

26 **UPLAND FAMILY FUN CENTER** **HAZNET** **S113045229**
1500 W 7TH ST **N/A**
UPLAND, CA 91786

HAZNET:

Year:	1998
Gepaid:	CAL000060479
Contact:	JOHN HUISH
Telephone:	9099815251
Mailing Name:	Not reported
Mailing Address:	1500 W 7TH ST
Mailing City,St,Zip:	UPLAND, CA 917866921
Gen County:	Not reported
TSD EPA ID:	CAT080013352
TSD County:	Not reported
Waste Category:	Waste oil and mixed oil
Disposal Method:	Recycler
Tons:	1.5637
Facility County:	San Bernardino

---

26 **BOOMERS OF UPLAND** **San Bern. Co. Permit** **S102042493**
1500 W 7TH ST **N/A**
UPLAND, CA 91786

San Bern. Co. Permit:

Region:	SAN BERNARDINO
Facility ID:	FA0002999
Owner:	PALACE ENTERTAINMENT
Permit Number:	PT0004925
Permit Category:	CALARP FACILITY PERMIT
Facility Status:	INACTIVE
Expiration Date:	09/30/2004

Region:	SAN BERNARDINO
Facility ID:	FA0002999
Owner:	PALACE ENTERTAINMENT
Permit Number:	PT0004922

Map ID	Site	Database(s)	EPA ID Number

BOOMERS OF UPLAND (Continued) **S102042493**

Permit Category: HAZMAT HANDLER 0-10 EMPLOYEES (W/GEN PRMT)
Facility Status: ACTIVE
Expiration Date: 09/30/2013

Region: SAN BERNARDINO
Facility ID: FA0002999
Owner: PALACE ENTERTAINMENT
Permit Number: PT0004923
Permit Category: SPECIAL GENERATOR
Facility Status: ACTIVE
Expiration Date: 09/30/2013

---

26 **UPLAND FAMILY FUN CENTER** **HAZNET** **S113120849**
1500 W 7TH ST **N/A**
UPLAND, CA 91786

HAZNET:
Year: 2004
Gepaid: CAL000255896
Contact: RICHARD TOWFIGH/GENERAL MGR.
Telephone: 9099469555
Mailing Name: Not reported
Mailing Address: 1500 W 7TH ST
Mailing City,St,Zip: UPLAND, CA 917866921
Gen County: Not reported
TSD EPA ID: KYD053348108
TSD County: Not reported
Waste Category: Aqueous solution with total organic residues less than 10 percent
Disposal Method: Invalid Code
Tons: 0.06
Facility County: San Bernardino

---

27 **DUNN-EDWARDS PAINTS** **HAZNET** **S113797831**
1402 W 7TH ST **N/A**
UPLAND, CA 91786

HAZNET:
Year: 2012
Gepaid: CAL000329294
Contact: VALARIE MARQUEZ - ADMIN. ASST.
Telephone: 8005374098
Mailing Name: Not reported
Mailing Address: 4885 E 52ND PL
Mailing City,St,Zip: LOS ANGELES, CA 900402807
Gen County: San Bernardino
TSD EPA ID: CAT080013352
TSD County: Los Angeles
Waste Category: Not reported
Disposal Method: Fuel Blending Prior To Energy Recovery At Another Site
Tons: 0.198
Facility County: San Bernardino

Map ID	Site	Database(s)	EPA ID Number
27	**DUNN EDWARDS PAINTS** **1402 W 7TH ST** **UPLAND, CA 91786**	**San Bern. Co. Permit**	**S108724341** **N/A**

San Bern. Co. Permit:

Region:	SAN BERNARDINO
Facility ID:	FA0011128
Owner:	DUNN EDWARDS CORP #59
Permit Number:	PT0019377
Permit Category:	HAZARDOUS WASTE GENERATOR - 0-10 EMPLOYEES
Facility Status:	INACTIVE
Expiration Date:	08/31/2012

Region:	SAN BERNARDINO
Facility ID:	FA0011128
Owner:	DUNN EDWARDS CORP #59
Permit Number:	PT0019378
Permit Category:	HAZMAT HANDLER 0-10 EMPLOYEES (W/GEN PRMT)
Facility Status:	INACTIVE
Expiration Date:	08/31/2012

Map ID	Site	Database(s)	EPA ID Number
32	**KNEMON MARLOW** **865 AZURE CT** **UPLAND, CA 91786**	**HAZNET**	**S112991886** **N/A**

HAZNET:

Year:	2011
Gepaid:	CAC002673955
Contact:	KNEMON MARLOW
Telephone:	9092282718
Mailing Name:	Not reported
Mailing Address:	865 AZURE CT
Mailing City,St,Zip:	UPLAND, CA 91786
Gen County:	Not reported
TSD EPA ID:	AZC950823111
TSD County:	Not reported
Waste Category:	Asbestos containing waste
Disposal Method:	Landfill Or Surface Impoundment That Will Be Closed As Landfill(To Include On-Site Treatment And/Or Stabilization)
Tons:	1.6
Facility County:	San Bernardino

Year:	2011
Gepaid:	CAC002673955
Contact:	KNEMON MARLOW
Telephone:	9092282718
Mailing Name:	Not reported
Mailing Address:	865 AZURE CT
Mailing City,St,Zip:	UPLAND, CA 91786
Gen County:	Not reported
TSD EPA ID:	AZC950823111
TSD County:	Not reported
Waste Category:	Asbestos containing waste
Disposal Method:	Landfill Or Surface Impoundment That Will Be Closed As Landfill(To Include On-Site Treatment And/Or Stabilization)
Tons:	1.6
Facility County:	San Bernardino

Map ID	Site	Database(s)	EPA ID Number
32	**COWELL STEIMLE** **830 AZURE CT** **UPLAND, CA 91786**	**HAZNET**	**S113781477** **N/A**

HAZNET:

Year:	2012
Gepaid:	CAC002695754
Contact:	COWELL STEIMLE
Telephone:	9094770852
Mailing Name:	Not reported
Mailing Address:	830 AZURE CT
Mailing City,St,Zip:	UPLAND, CA 91786
Gen County:	San Bernardino
TSD EPA ID:	CAD009007626
TSD County:	Los Angeles
Waste Category:	Not reported
Disposal Method:	Landfill Or Surface Impoundment That Will Be Closed As Landfill(To Include On-Site Treatment And/Or Stabilization)
Tons:	0.4
Facility County:	San Bernardino

Map ID	Site	Database(s)	EPA ID Number
35	**GIANT RV** **9150 BENSON AVE** **MONTCLAIR, CA 91763**	**San Bern. Co. Permit**	**S106446626** **N/A**

San Bern. Co. Permit:

Region:	SAN BERNARDINO
Facility ID:	FA0008437
Owner:	BAROUTI, BEHZAD
Permit Number:	PT0014725
Permit Category:	SPECIAL HANDLER
Facility Status:	ACTIVE
Expiration Date:	10/31/2013

Region:	SAN BERNARDINO
Facility ID:	FA0008437
Owner:	BAROUTI, BEHZAD
Permit Number:	PT0014726
Permit Category:	SPECIAL GENERATOR
Facility Status:	ACTIVE
Expiration Date:	10/31/2013

Map ID	Site	Database(s)	EPA ID Number
35	**GIANT RV** **9150 BENSON AVE** **MONTCLAIR, CA 91763**	**HAZNET**	**S113128189** **N/A**

HAZNET:

Year:	2012
Gepaid:	CAL000274344
Contact:	MIKE MURPHY VP
Telephone:	7149449765
Mailing Name:	Not reported
Mailing Address:	9150 BENSON AVE
Mailing City,St,Zip:	MONTCLAIR, CA 917630000
Gen County:	San Bernardino
TSD EPA ID:	CAD008252405
TSD County:	Los Angeles
Waste Category:	Not reported

Map ID	Site	Database(s)	EPA ID Number

GIANT RV (Continued) **S113128189**

Disposal Method: Fuel Blending Prior To Energy Recovery At Another Site
Tons: 0.1815
Facility County: San Bernardino

Year: 2011
Gepaid: CAL000274344
Contact: MIKE MURPHY VP
Telephone: 7149449765
Mailing Name: Not reported
Mailing Address: 9150 BENSON AVE
Mailing City,St,Zip: MONTCLAIR, CA 917630000
Gen County: Not reported
TSD EPA ID: CAD008252405
TSD County: Not reported
Waste Category: Off-specification, aged or surplus organics
Disposal Method: Fuel Blending Prior To Energy Recovery At Another Site
Tons: 0.132
Facility County: San Bernardino

Year: 2010
Gepaid: CAL000274344
Contact: MIKE MURPHY VP
Telephone: 7149449765
Mailing Name: Not reported
Mailing Address: 9150 BENSON AVE
Mailing City,St,Zip: MONTCLAIR, CA 917630000
Gen County: Not reported
TSD EPA ID: CAD044429835
TSD County: Not reported
Waste Category: Off-specification, aged or surplus organics
Disposal Method: Storage, Bulking, And/Or Transfer Off Site--No Treatment/Reovery (H010-H129) Or (H131-H135)
Tons: 0.297
Facility County: San Bernardino

Year: 2009
Gepaid: CAL000274344
Contact: DAN GOLDEN
Telephone: 9093764594
Mailing Name: Not reported
Mailing Address: 9150 BENSON AVE
Mailing City,St,Zip: MONTCLAIR, CA 917630000
Gen County: Not reported
TSD EPA ID: CAD028409019
TSD County: Not reported
Waste Category: Off-specification, aged or surplus organics
Disposal Method: Fuel Blending Prior To Energy Recovery At Another Site
Tons: 0.1815
Facility County: San Bernardino

Year: 2007
Gepaid: CAL000274344
Contact: DAN GOLDEN
Telephone: 9093764594
Mailing Name: Not reported
Mailing Address: 9150 BENSON AVE
Mailing City,St,Zip: MONTCLAIR, CA 91763

Map ID	Site	Database(s)	EPA ID Number

GIANT RV (Continued) **S113128189**

Gen County: Not reported
TSD EPA ID: CAD028409019
TSD County: Not reported
Waste Category: Unspecified solvent mixture
Disposal Method: Fuel Blending Prior To Energy Recovery At Another Site
Tons: 0.19
Facility County: San Bernardino

Click this hyperlink while viewing on your computer to access
10 additional CA_HAZNET: record(s) in the EDR Site Report.

---

40 **ERNS** **92283301**

I-10 AT EUCLID AVE **N/A**
ONTARIO, CA

Click this hyperlink while viewing on your computer to access
additional ERNS detail in the EDR Site Report.

---

40 **GEORGE BREWER** **HAZNET** **S113794570**
124 W CAROLINE CT **N/A**
ONTARIO, CA 91762

HAZNET:
Year: 2012
Gepaid: CAC002713550
Contact: GEORGE BREWER
Telephone: 9098437043
Mailing Name: Not reported
Mailing Address: 124 W CAROLINE CT
Mailing City,St,Zip: ONTARIO, CA 91762
Gen County: San Bernardino
TSD EPA ID: CAD009007626
TSD County: Los Angeles
Waste Category: Not reported
Disposal Method: Landfill Or Surface Impoundment That Will Be Closed As Landfill(To Include On-Site Treatment And/Or Stabilization)
Tons: 0.4
Facility County: San Bernardino

---

44 **ONTARIO WELL #9** **San Bern. Co. Permit** **S104765077**
1555 N COLOMBIA AVE **N/A**
ONTARIO, CA 91764

San Bern. Co. Permit:
Region: SAN BERNARDINO
Facility ID: FA0002055
Owner: CITY OF ONTARIO
Permit Number: PT0009294
Permit Category: CALARP FACILITY PERMIT
Facility Status: INACTIVE
Expiration Date: 09/30/2007

Map ID	Site	Database(s)	EPA ID Number

ONTARIO WELL #9 (Continued) **S104765077**

Region: SAN BERNARDINO
Facility ID: FA0002055
Owner: CITY OF ONTARIO
Permit Number: PT0009295
Permit Category: HAZMAT HANDLER 0-10 EMPLOYEES
Facility Status: INACTIVE
Expiration Date: 09/30/2007

Region: SAN BERNARDINO
Facility ID: FA0002055
Owner: CITY OF ONTARIO
Permit Number: PT0016993
Permit Category: EPCRA FACILITY
Facility Status: INACTIVE
Expiration Date: 09/30/2007

Region: SAN BERNARDINO
Facility ID: FA0002055
Owner: CITY OF ONTARIO
Permit Number: PT0017696
Permit Category: RISK MANAGEMENT PLAN - LEVEL II
Facility Status: INACTIVE
Expiration Date: 09/30/2007

---

45 **1X ONTARIO REDEVELOPMENT AGENCY** **HAZNET** **S112865251**
1551 N MOUNTAIN AVENUE **N/A**
ONTARIO, CA 91764

HAZNET:
Year: 1996
Gepaid: CAC001075696
Contact: ONTARIO REDEVELOPMENT AGENCY
Telephone: 0000000000
Mailing Name: Not reported
Mailing Address: 316 E E STREET
Mailing City,St,Zip: ONTARIO, CA 917640000
Gen County: Not reported
TSD EPA ID: CAL000827758
TSD County: Not reported
Waste Category: Polychlorinated biphenyls and material containing PCBs
Disposal Method: Not reported
Tons: .1212
Facility County: San Bernardino

Year: 1996
Gepaid: CAC001075696
Contact: ONTARIO REDEVELOPMENT AGENCY
Telephone: 0000000000
Mailing Name: Not reported
Mailing Address: 316 E E STREET
Mailing City,St,Zip: ONTARIO, CA 917640000
Gen County: Not reported
TSD EPA ID: CAD009007626
TSD County: Not reported
Waste Category: Asbestos containing waste
Disposal Method: Disposal, Land Fill
Tons: 33.7120
Facility County: San Bernardino

Map ID	Site	Database(s)	EPA ID Number

45 **AKZO NOBEL PAINTS LLC** **San Bern. Co. Permit** **S112833932**
1520 N MOUNTAIN AVE 113 **N/A**
ONTARIO, CA 91762

San Bern. Co. Permit:
Region: SAN BERNARDINO
Facility ID: FA0014641
Owner: AKZO NOBEL PAINTS LLC
Permit Number: PT0025917
Permit Category: HAZMAT HANDLER 0-10 EMPLOYEES
Facility Status: ACTIVE
Expiration Date: 08/31/2013

---

45 **ONTARIO REDEVELOPMENT AGENCY** **HAZNET** **S112878853**
1515 N MOUNTAIN AVE **N/A**
ONTARIO, CA 91762

HAZNET:
Year: 1997
Gepaid: CAC001262272
Contact: ONTARIO REDEVELOPMENT AGENCY
Telephone: 0000000000
Mailing Name: Not reported
Mailing Address: Not reported
Mailing City,St,Zip: ONTARIO, CA 917640000
Gen County: Not reported
TSD EPA ID: CAD009007626
TSD County: Not reported
Waste Category: Asbestos containing waste
Disposal Method: Disposal, Land Fill
Tons: 1.6856
Facility County: San Bernardino

---

45 **TEXACO #069-0422** **SWEEPS UST** **U001570131**
1505 N MOUNTAIN AVE **N/A**
ONTARIO, CA 91762

SWEEPS UST:
Status: Not reported
Comp Number: 24043
Number: Not reported
Board Of Equalization: 44-000285
Referral Date: Not reported
Action Date: Not reported
Created Date: Not reported
Tank Status: Not reported
Owner Tank Id: Not reported
Swrcb Tank Id: 36-000-024043-000001
Actv Date: Not reported
Capacity: 5000
Tank Use: M.V. FUEL
Stg: PRODUCT
Content: REG UNLEADED
Number Of Tanks: 4

Status: Not reported
Comp Number: 24043
Number: Not reported

Map ID	Site	Database(s)	EPA ID Number

TEXACO #069-0422 (Continued) **U001570131**

Board Of Equalization:	44-000285
Referral Date:	Not reported
Action Date:	Not reported
Created Date:	Not reported
Tank Status:	Not reported
Owner Tank Id:	Not reported
Swrcb Tank Id:	36-000-024043-000002
Actv Date:	Not reported
Capacity:	8000
Tank Use:	M.V. FUEL
Stg:	PRODUCT
Content:	MID-GRADE UN
Number Of Tanks:	Not reported

Status:	Not reported
Comp Number:	24043
Number:	Not reported
Board Of Equalization:	44-000285
Referral Date:	Not reported
Action Date:	Not reported
Created Date:	Not reported
Tank Status:	Not reported
Owner Tank Id:	Not reported
Swrcb Tank Id:	36-000-024043-000003
Actv Date:	Not reported
Capacity:	10000
Tank Use:	M.V. FUEL
Stg:	PRODUCT
Content:	REG UNLEADED
Number Of Tanks:	Not reported

Status:	Not reported
Comp Number:	24043
Number:	Not reported
Board Of Equalization:	44-000285
Referral Date:	Not reported
Action Date:	Not reported
Created Date:	Not reported
Tank Status:	Not reported
Owner Tank Id:	Not reported
Swrcb Tank Id:	36-000-024043-000004
Actv Date:	Not reported
Capacity:	1000
Tank Use:	OIL
Stg:	WASTE
Content:	WASTE OIL
Number Of Tanks:	Not reported

Map ID	Site	Database(s)	EPA ID Number
45	**EXXON SERVICE STATION #7-8774** **1505 N MOUNTAIN** **ONTARIO, CA 91762**	**CA FID UST**	**S101629893** **N/A**

CA FID UST:

Facility ID:	36004685
Regulated By:	UTNKI
Regulated ID:	00024043
Cortese Code:	Not reported
SIC Code:	Not reported
Facility Phone:	Not reported
Mail To:	Not reported
Mailing Address:	PO BOX 4386
Mailing Address 2:	Not reported
Mailing City,St,Zip:	ONTARIO 91762
Contact:	Not reported
Contact Phone:	Not reported
DUNs Number:	Not reported
NPDES Number:	Not reported
EPA ID:	Not reported
Comments:	Not reported
Status:	Inactive

Map ID	Site	Database(s)	EPA ID Number
47	**RHOADES CONSTRUCTION** **11233 ROSWELL** **ONTARIO, CA 91762**	**CA FID UST** **SWEEPS UST**	**S101619035** **N/A**

CA FID UST:

Facility ID:	36003230
Regulated By:	UTNKA
Regulated ID:	Not reported
Cortese Code:	Not reported
SIC Code:	Not reported
Facility Phone:	Not reported
Mail To:	Not reported
Mailing Address:	11233 ROSWELL
Mailing Address 2:	Not reported
Mailing City,St,Zip:	ONTARIO 91762
Contact:	Not reported
Contact Phone:	Not reported
DUNs Number:	Not reported
NPDES Number:	Not reported
EPA ID:	Not reported
Comments:	Not reported
Status:	Active

SWEEPS UST:

Status:	Active
Comp Number:	10551
Number:	9
Board Of Equalization:	44-020281
Referral Date:	09-10-91
Action Date:	09-10-91
Created Date:	09-07-88
Tank Status:	A
Owner Tank Id:	Not reported
Swrcb Tank Id:	36-000-010551-000001
Actv Date:	09-07-88
Capacity:	1

Map ID	Site	Database(s)	EPA ID Number

RHOADES CONSTRUCTION (Continued) **S101619035**

Tank Use: UNKNOWN
Stg: P
Content: UNKNOWN
Number Of Tanks: 3

Status: Active
Comp Number: 10551
Number: 9
Board Of Equalization: 44-020281
Referral Date: 09-10-91
Action Date: 09-10-91
Created Date: 09-07-88
Tank Status: A
Owner Tank Id: Not reported
Swrcb Tank Id: 36-000-010551-000002
Actv Date: 09-07-88
Capacity: 1
Tank Use: UNKNOWN
Stg: P
Content: UNKNOWN
Number Of Tanks: Not reported

Status: Active
Comp Number: 10551
Number: 9
Board Of Equalization: 44-020281
Referral Date: 09-10-91
Action Date: 09-10-91
Created Date: 09-07-88
Tank Status: A
Owner Tank Id: Not reported
Swrcb Tank Id: 36-000-010551-000003
Actv Date: 09-07-88
Capacity: 1
Tank Use: UNKNOWN
Stg: P
Content: UNKNOWN
Number Of Tanks: Not reported

---

48 **INTOWN PROPERTIES INC/HUD** **HAZNET** **S112897032**
1533 FUCHSIA AVE **N/A**
ONTARIO, CA 91762

HAZNET:
Year: 1998
Gepaid: CAC002101376
Contact: HUD
Telephone: 7149577333
Mailing Name: Not reported
Mailing Address: 7365 CARNELIAN STE 105
Mailing City,St,Zip: RANCHO CUCAMONGA, CA 917300000
Gen County: Not reported
TSD EPA ID: CAD000088252
TSD County: Not reported
Waste Category: Household waste
Disposal Method: Transfer Station
Tons: .0208
Facility County: San Bernardino

Map ID	Site	Database(s)	EPA ID Number

52 **1X COUNTY OF SAN BERNARDINO** **HAZNET** **S112854742**
1020 WEST SIXTH STREET **N/A**
ONTARIO, CA 91762

HAZNET:

Year:	1994
Gepaid:	CAC000940584
Contact:	THE COUNTY
Telephone:	0000000000
Mailing Name:	Not reported
Mailing Address:	825 EAST 3RD STROOM 204
Mailing City,St,Zip:	SAN BERNARDINO, CA 924150000
Gen County:	Not reported
TSD EPA ID:	IRC957100891
TSD County:	Not reported
Waste Category:	Asbestos containing waste
Disposal Method:	Disposal, Land Fill
Tons:	25.2840
Facility County:	San Bernardino

Year:	1994
Gepaid:	CAC000940584
Contact:	THE COUNTY
Telephone:	0000000000
Mailing Name:	Not reported
Mailing Address:	825 EAST 3RD STROOM 204
Mailing City,St,Zip:	SAN BERNARDINO, CA 924150000
Gen County:	Not reported
TSD EPA ID:	CAD067786749
TSD County:	Not reported
Waste Category:	Asbestos containing waste
Disposal Method:	Disposal, Land Fill
Tons:	29.4980
Facility County:	San Bernardino

---

52 **ONTARIO SIXTH STREET PROPERTIES LLC** **HAZNET** **S112963700**
1047 W 6TH ST **N/A**
ONTARIO, CA 91762

HAZNET:

Year:	2007
Gepaid:	CAC002620246
Contact:	RICK BYRD
Telephone:	6269150266
Mailing Name:	Not reported
Mailing Address:	19716 GOLDENBOUGH DR
Mailing City,St,Zip:	COVINA, CA 91724
Gen County:	Not reported
TSD EPA ID:	CAD009007626
TSD County:	Not reported
Waste Category:	Asbestos containing waste
Disposal Method:	Landfill Or Surface Impoundment That Will Be Closed As Landfill(To Include On-Site Treatment And/Or Stabilization)
Tons:	6.8
Facility County:	San Bernardino

Map ID	Site	Database(s)	EPA ID Number

53 **ONTARIO REDEVELOPMENT AGENCY** **HAZNET** **S112854145**
1224 WEST 6TH ST **N/A**
ONTARIO, CA 91762

HAZNET:

Year:	1995
Gepaid:	CAC000933144
Contact:	COUNTY OF ONTARIO
Telephone:	9093912515
Mailing Name:	Not reported
Mailing Address:	316 EAST E STREET
Mailing City,St,Zip:	ONTARIO, CA 917640000
Gen County:	Not reported
TSD EPA ID:	CAD067786749
TSD County:	Not reported
Waste Category:	Asbestos containing waste
Disposal Method:	Disposal, Land Fill
Tons:	2.7391
Facility County:	San Bernardino

---

60 **JORGE RUIZ** **HAZNET** **S113776542**
1545 ARMSLEY SQ **N/A**
ONTARIO, CA 91762

HAZNET:

Year:	2012
Gepaid:	CAC002689684
Contact:	JORGE RUIZ
Telephone:	9097301998
Mailing Name:	Not reported
Mailing Address:	1545 ARMSLEY SQ
Mailing City,St,Zip:	ONTARIO, CA 917621009
Gen County:	San Bernardino
TSD EPA ID:	AZC950823111
TSD County:	99
Waste Category:	Not reported
Disposal Method:	Landfill Or Surface Impoundment That Will Be Closed As Landfill(To Include On-Site Treatment And/Or Stabilization)
Tons:	0.4
Facility County:	San Bernardino

---

62 **RICHARD BOUMA** **HAZNET** **S112867447**
855 WEST LA DENEY DR **N/A**
ONTARIO, CA 91762

HAZNET:

Year:	1996
Gepaid:	CAC001111424
Contact:	RICHARD BOUMA
Telephone:	9099803456
Mailing Name:	Not reported
Mailing Address:	855 W LADENEY DR
Mailing City,St,Zip:	ONTARIO, CA 917620000
Gen County:	Not reported
TSD EPA ID:	CAD099452708
TSD County:	Not reported
Waste Category:	Unspecified oil-containing waste
Disposal Method:	Recycler

Map ID	Site	Database(s)	EPA ID Number

RICHARD BOUMA (Continued) **S112867447**

Tons: .4587
Facility County: San Bernardino

---

65 **GREG WIEBI** **HAZNET** **S112987206**
425 ARMSLEY SQ **N/A**
ONTARIO, CA 91762

HAZNET:
Year: 2011
Gepaid: CAC002667869
Contact: GREG WIEBI
Telephone: 9517417896
Mailing Name: Not reported
Mailing Address: 425 ARMSLEY SQ
Mailing City,St,Zip: ONTARIO, CA 917621608
Gen County: Not reported
TSD EPA ID: AZC950823111
TSD County: Not reported
Waste Category: Asbestos containing waste
Disposal Method: Landfill Or Surface Impoundment That Will Be Closed As Landfill(To Include On-Site Treatment And/Or Stabilization)
Tons: 0.4
Facility County: San Bernardino

Year: 2011
Gepaid: CAC002667869
Contact: GREG WIEBI
Telephone: 9517417896
Mailing Name: Not reported
Mailing Address: 425 ARMSLEY SQ
Mailing City,St,Zip: ONTARIO, CA 917621608
Gen County: Not reported
TSD EPA ID: AZC950823111
TSD County: Not reported
Waste Category: Asbestos containing waste
Disposal Method: Landfill Or Surface Impoundment That Will Be Closed As Landfill(To Include On-Site Treatment And/Or Stabilization)
Tons: 0.4
Facility County: San Bernardino

---

67 **WELLS FARGO** **HAZNET** **S112842219**
1405 N EUCLID AVE **N/A**
ONTARIO, CA 91704

HAZNET:
Year: 1997
Gepaid: CAC000744144
Contact: WELLS FARGO
Telephone: 0000000000
Mailing Name: Not reported
Mailing Address: PO BOX 85071
Mailing City,St,Zip: SAN DIEGO, CA 928160000
Gen County: Not reported
TSD EPA ID: Not reported
TSD County: Not reported
Waste Category: Unspecified aqueous solution

Map ID	Site	Database(s)	EPA ID Number

WELLS FARGO (Continued) **S112842219**

Disposal Method: Recycler
Tons: .4170
Facility County: San Bernardino

---

70 **CARL'S JR #101** **San Bern. Co. Permit** **S109598458**
1445 N MOUNTAIN AVE **N/A**
ONTARIO, CA 91762

San Bern. Co. Permit:
Region: SAN BERNARDINO
Facility ID: FA0012469
Owner: CKE RESTAURANTS INC
Permit Number: PT0021830
Permit Category: BULK CO2 AT RETAIL FOOD FACILITIES
Facility Status: INACTIVE
Expiration Date: 05/31/2010

---

71 **WESTERN PUMPING** **RCRA NonGen / NLR** **1000403103**
1334 N VINE **FINDS** **CAD982349060**
ONTARIO, CA **HAZNET**

RCRA NonGen / NLR:
Date form received by agency: 03/03/1988
Facility name: WESTERN PUMPING
Facility address: 1334 N VINE
ONTARIO, CA 91762
EPA ID: CAD982349060
Mailing address: N VINE
ONTARIO, CA 91762
Contact: ENVIRONMENTAL MANAGER
Contact address: 1334 N VINE
ONTARIO, CA 91762
Contact country: US
Contact telephone: (714) 391-4830
Contact email: Not reported
EPA Region: 09
Classification: Non-Generator
Description: Handler: Non-Generators do not presently generate hazardous waste

Owner/Operator Summary:
Owner/operator name: SCOTT EDWARD
Owner/operator address: NOT REQUIRED
NOT REQUIRED, ME 99999
Owner/operator country: Not reported
Owner/operator telephone: (415) 555-1212
Legal status: Private
Owner/Operator Type: Owner
Owner/Op start date: Not reported
Owner/Op end date: Not reported

Owner/operator name: NOT REQUIRED
Owner/operator address: NOT REQUIRED
NOT REQUIRED, ME 99999
Owner/operator country: Not reported
Owner/operator telephone: (415) 555-1212
Legal status: Private

Map ID	Site	Database(s)	EPA ID Number

WESTERN PUMPING (Continued) **1000403103**

Owner/Operator Type: Operator
Owner/Op start date: Not reported
Owner/Op end date: Not reported

Handler Activities Summary:
U.S. importer of hazardous waste: No
Mixed waste (haz. and radioactive): No
Recycler of hazardous waste: No
Transporter of hazardous waste: Yes
Treater, storer or disposer of HW: No
Underground injection activity: No
On-site burner exemption: No
Furnace exemption: No
Used oil fuel burner: No
Used oil processor: No
User oil refiner: No
Used oil fuel marketer to burner: No
Used oil Specification marketer: No
Used oil transfer facility: No
Used oil transporter: No

Violation Status: No violations found

FINDS:

Registry ID: 110002798795

Environmental Interest/Information System
RCRAInfo is a national information system that supports the Resource Conservation and Recovery Act (RCRA) program through the tracking of events and activities related to facilities that generate, transport, and treat, store, or dispose of hazardous waste. RCRAInfo allows RCRA program staff to track the notification, permit, compliance, and corrective action activities required under RCRA.

HAZNET:
Year: 1994
Gepaid: CAD982349060
Contact: Not reported
Telephone: 0000000000
Mailing Name: Not reported
Mailing Address: 1334 N VINE AVE
Mailing City,St,Zip: ONTARIO, CA 917621633
Gen County: Not reported
TSD EPA ID: CAT080013352
TSD County: Not reported
Waste Category: Waste oil and mixed oil
Disposal Method: Recycler
Tons: 14.3864
Facility County: San Bernardino

Year: 1994
Gepaid: CAD982349060
Contact: Not reported
Telephone: 0000000000
Mailing Name: Not reported

Map ID	Site	Database(s)	EPA ID Number

WESTERN PUMPING (Continued) **1000403103**

Mailing Address: 1334 N VINE AVE
Mailing City,St,Zip: ONTARIO, CA 917621633
Gen County: Not reported
TSD EPA ID: CAD099452708
TSD County: Not reported
Waste Category: Waste oil and mixed oil
Disposal Method: Recycler
Tons: 24.1860
Facility County: San Bernardino

Year: 1994
Gepaid: CAD982349060
Contact: Not reported
Telephone: 0000000000
Mailing Name: Not reported
Mailing Address: 1334 N VINE AVE
Mailing City,St,Zip: ONTARIO, CA 917621633
Gen County: Not reported
TSD EPA ID: CAD099452780
TSD County: Not reported
Waste Category: Waste oil and mixed oil
Disposal Method: Recycler
Tons: 4.1700
Facility County: San Bernardino

Year: 1994
Gepaid: CAD982349060
Contact: Not reported
Telephone: 0000000000
Mailing Name: Not reported
Mailing Address: 1334 N VINE AVE
Mailing City,St,Zip: ONTARIO, CA 917621633
Gen County: Not reported
TSD EPA ID: Not reported
TSD County: Not reported
Waste Category: Waste oil and mixed oil
Disposal Method: Recycler
Tons: 1.9807
Facility County: San Bernardino

Year: 1993
Gepaid: CAD982349060
Contact: Not reported
Telephone: 0000000000
Mailing Name: Not reported
Mailing Address: 1334 N VINE AVE
Mailing City,St,Zip: ONTARIO, CA 917621633
Gen County: Not reported
TSD EPA ID: CAD099452708
TSD County: Not reported
Waste Category: Waste oil and mixed oil
Disposal Method: Recycler
Tons: 77.7287000000
Facility County: San Bernardino

Map ID	Site	Database(s)	EPA ID Number
	WESTERN PUMPING (Continued)		**1000403103**

Click this hyperlink while viewing on your computer to access
7 additional CA_HAZNET: record(s) in the EDR Site Report.

---

73 **RANDY WICAL** **HAZNET** **S113182453**
637 W HAWTHORNE **N/A**
ONTARIO, CA 91762

HAZNET:

Year:	1997
Gepaid:	CLU970017055
Contact:	Not reported
Telephone:	0000000000
Mailing Name:	Not reported
Mailing Address:	PO BOX 806
Mailing City,St,Zip:	SACRAMENTO, CA 958120806
Gen County:	Not reported
TSD EPA ID:	CAD008302903
TSD County:	Not reported
Waste Category:	Liquids with halogenated organic compounds >= 1,000 Mg./L
Disposal Method:	Transfer Station
Tons:	.0050
Facility County:	San Bernardino

Year:	1997
Gepaid:	CLU970017055
Contact:	Not reported
Telephone:	0000000000
Mailing Name:	Not reported
Mailing Address:	PO BOX 806
Mailing City,St,Zip:	SACRAMENTO, CA 958120806
Gen County:	Not reported
TSD EPA ID:	CAD008302903
TSD County:	Not reported
Waste Category:	Off-specification, aged or surplus inorganics
Disposal Method:	Transfer Station
Tons:	.0050
Facility County:	San Bernardino

Year:	1997
Gepaid:	CLU970017055
Contact:	Not reported
Telephone:	0000000000
Mailing Name:	Not reported
Mailing Address:	PO BOX 806
Mailing City,St,Zip:	SACRAMENTO, CA 958120806
Gen County:	Not reported
TSD EPA ID:	CAD008302903
TSD County:	Not reported
Waste Category:	Liquids with pH <= 2
Disposal Method:	Recycler
Tons:	.0150
Facility County:	San Bernardino

Year:	1997
Gepaid:	CLU970017055
Contact:	Not reported
Telephone:	0000000000
Mailing Name:	Not reported

Map ID	Site	Database(s)	EPA ID Number

RANDY WICAL (Continued) **S113182453**

Mailing Address: PO BOX 806
Mailing City,St,Zip: SACRAMENTO, CA 958120806
Gen County: Not reported
TSD EPA ID: CAD008302903
TSD County: Not reported
Waste Category: Off-specification, aged or surplus organics
Disposal Method: Recycler
Tons: .0250
Facility County: San Bernardino

---

74 **INTOWN PROPERTIES INC/HUD** **HAZNET** **S112897674**
767 W HAWTHORNE ST **N/A**
RIALTO, CA 91762

HAZNET:
Year: 1999
Gepaid: CAC002109040
Contact: HUD
Telephone: 7149577333
Mailing Name: Not reported
Mailing Address: 6850 BROCKTON AVE STE 215
Mailing City,St,Zip: RIVERSIDE, CA 925060000
Gen County: Not reported
TSD EPA ID: CAD000088252
TSD County: Not reported
Waste Category: Household waste
Disposal Method: Transfer Station
Tons: .2293
Facility County: San Bernardino

---

80 **RICHARD FERERO** **HAZNET** **S113780412**
223 E HAWTHORNE DR **N/A**
ONTARIO, CA 91764

HAZNET:
Year: 2012
Gepaid: CAC002694478
Contact: RICHARD FERERO
Telephone: 9092187679
Mailing Name: Not reported
Mailing Address: 223 E HAWTHORNE DR
Mailing City,St,Zip: ONTARIO, CA 91764
Gen County: San Bernardino
TSD EPA ID: CAD009007626
TSD County: Los Angeles
Waste Category: Not reported
Disposal Method: Landfill Or Surface Impoundment That Will Be Closed As Landfill(To Include On-Site Treatment And/Or Stabilization)
Tons: 0.4
Facility County: San Bernardino

Year: 2012
Gepaid: CAC002694478
Contact: RICHARD FERERO
Telephone: 9092187679
Mailing Name: Not reported

Map ID	Site	Database(s)	EPA ID Number

RICHARD FERERO (Continued) **S113780412**

Mailing Address:	223 E HAWTHORNE DR
Mailing City,St,Zip:	ONTARIO, CA 91764
Gen County:	San Bernardino
TSD EPA ID:	AZC950823111
TSD County:	99
Waste Category:	Not reported
Disposal Method:	Landfill Or Surface Impoundment That Will Be Closed As Landfill(To Include On-Site Treatment And/Or Stabilization)
Tons:	1.2
Facility County:	San Bernardino

Count: 171 records FOCUS MAP 3 ORPHAN SUMMARY

City	EDR ID	Site Name	Site Address	Zip	Database(s)
CHINO	1012176190	AMPHASTAR LABORATORIES INC	1376 S MAGNOLIA AVE	91762	RCRA-SQG
MONTCLAIR	S113802072	EAGLE AUTO ENTERPRISES INC DBA ORR AUTOMOTIVE	4701ST ARROW HWY STE B & C	91763	HAZNET
MONTCLAIR	S107863420	SUMMERS BROTHERS RACING, LLC	4747TH BROOKS SAINT UNIT D & E	91763	San Bern. Co. Permit
MONTCLAIR	S113144359	SUMMERS BROTHERS RACING LLC	4747TH BROOKS SAINT UNITS D & E	91763	HAZNET
MONTCLAIR	S113467478	FRANKS AUTOMOTIVE SERVICE	5436TH HOLT BLVD STE A1 & 2ND	91763	HAZNET
MONTCLAIR	S113118950	RAGE PERFORMANCE INC	5637TH ARROW HWY UNIT J & K	91763	HAZNET
MONTCLAIR	S113051232	ORR AUTOMOTIVE	4711 A ARROW HWY	91763	HAZNET
MONTCLAIR	S113011579	STRIP SHOP THE	5601 C ARROW HWY	91763	HAZNET
MONTCLAIR	S112931104	BALFOUR BAETTI/ORTIZ A JOINT VENTURE	4952 B ARROW HWY	91763	HAZNET
MONTCLAIR	S112882460	BULMARO SANCHEZ	4464 BONNIE BRAE SAINT UNITS 2 &	91763	HAZNET
MONTCLAIR	S113173460	CALMAT CO/CLAREMONT	4711 HUNTINGTON DR	91763	HAZNET
MONTCLAIR	S112895808	CALMAT PROPERTIES	4711 HUNTINGTON DR	91763	HAZNET
MONTCLAIR	S113180389	BROADWAY DEPT STORES #22	5200 MONTCKAIR PLAZA LN	91763	HAZNET
MONTCLAIR	S112937585	JC PENNEY'S	5100 MONTCLAIR PLAZA LN	91763	HAZNET
MONTCLAIR	S113144602	MACY'S WEST 043A	5000 MONTCLAIR PLAZA LN	91763	HAZNET
MONTCLAIR	S112892651	ACQUIPORT 5 CORP	5031 MONTCLAIR PLAZA LN	91763	HAZNET
MONTCLAIR	S113012803	BROADWAY THE MONTCLAIR	5200 MONTCLAIR PLAZA LN	91763	HAZNET
MONTCLAIR	S112880913	JC PENNEY	5100 MONTCLAIR PLAZA LN	91763	HAZNET
MONTCLAIR	S112915199	JC PENNEY	5100 MONTCLAIR PLAZA LN	91763	HAZNET
MONTCLAIR	S112974631	UNION PACIFIC RAILROAD	MONTE VIS & STATE STS	91763	HAZNET
MONTCLAIR	S106927567	J & H AUTOMOTIVE	10608 N MOUNTAIN AVE	91763	SWEEPS UST
MONTCLAIR	S113114739	MONTCLAIR PLAZA DENTAL GROUP	5182 NMONTCLAIR PLAZA LN	91763	HAZNET
MONTCLAIR	S113041078	TEXACO REFINING AND MARKETING INC	4910 S PLAZA LN	91763	HAZNET
MONTCLAIR	S113176848	TEXACO SERVICE STATION	4910 S PLAZA LN	91763	HAZNET
MONTCLAIR	S113163951	MONTCLAIR TEXACO	4910 S PLAZA LN	91763	HAZNET
MONTCLAIR	S106925986	EXXON SERVICE STATION #7-356	4910 PLAZA LN	91763	SWEEPS UST
MONTCLAIR	S113162933	HAMPTON TEDDER ELECTRIC	4571 STATE ST	91762	HAZNET
MONTCLAIR	S112917427	EUGENE BELLO	5437 W STATE ST	91763	HAZNET
ONTARIO	2011001685	I-10 EB	I 10 EB	91764	HMIRS
ONTARIO	S112934860	MOUNTAIN SHADOW APTS	1352ND W 5TH ST H10 &	91762	HAZNET
ONTARIO	S112854147	ONTARIO REDEVELOPMENT AGENCY	1521ST & 1527 DAHLIA CT	91762	HAZNET
ONTARIO	S113060899	EQUILON ENTERPRISES LLC	E 1521ST & I 10	91764	HAZNET
ONTARIO	S113136055	JONAS BODY SHOP	301ST & 2ND W CALIFORNIA ST	91762	HAZNET
ONTARIO	S113086207	JONAS AUTO SERVICE	301ST & 2ND W CALIFORNIA ST	91762	HAZNET
ONTARIO	1004675907	TEXACO SVC STN	1440 E 4TH ST	91764	RCRA-SQG, FINDS
ONTARIO	S112950338	VERIZON CALIFORNIA INC	1 4TH ST	91764	HAZNET
ONTARIO	S113046375	STARLITE RECLAMATION ENVR SERVICES INC	625TH & 2ND BRKS W	91762	HAZNET
ONTARIO	S113059118	MINA'S CLEANERS	750TH N ARCHIBALD AVE STE I & J	91764	HAZNET
ONTARIO	S112899009	HUD INTOWN PROPERTIES	1833 7TH ST E	91764	HAZNET
ONTARIO	S112883165	HUD/INTOWN PROPERTIES INC	1643 7TH SAINT EZA	91764	HAZNET
ONTARIO	S113180667	JOHN ROSEDALE	1366 E 8TH ST	91764	HAZNET
ONTARIO	S109254419	GEORGE'S AUTOMOTIVE	W 959TH STA & I	91762	San Bern. Co. Permit

Count: 171 records FOCUS MAP 3 ORPHAN SUMMARY

City	EDR ID	Site Name	Site Address	Zip	Database(s)
ONTARIO	S109254418	PRIMO'S AUTO REPAIR	W 959TH STATE SAINT UNIT A & B	91762	San Bern. Co. Permit
ONTARIO	S106910816	EXCELLENCE FOREIGN CAR RE	135 S AVE OAKS C D E	91762	San Bern. Co. Permit
ONTARIO	S112869682	RALPH LIZIO	991 S BENSON	91763	HAZNET
ONTARIO	S112885250	HUD INTOWN PROPERTIES	1724 BONNIE BRAE ST E	91764	HAZNET
ONTARIO	S112931437	SUPERIOR TOWING	N BOUND & 4TH SAINT OFFRAMP	91764	HAZNET
ONTARIO	S113663471	2R DRILLING, INC.	1341 W BROOKS SAINT UNIT D & E	91762	San Bern. Co. Permit
ONTARIO	S112869622	INTOWN PROPERTIES	1230 CYPRESS AVE S	91762	HAZNET
ONTARIO	S112897574	INTOWN PROPERTIES INC/HUD	1210 CYPRESS AVE S	91762	HAZNET
ONTARIO	S112867145	ONTARIO REDEVELOPMENT AGENCY	1528 DAHLIA CT	91764	HAZNET
ONTARIO	S112875133	CITY OF ONTARIO	1534 1540 DAHLIA CT	91764	HAZNET
ONTARIO	S112903335	HUD C/O GOLDEN FEATHER REALTY	1712 LA DENEY	91764	HAZNET
ONTARIO	S112865661	INTOWN PROPERTIES, INC/HUD	1363 ELDERBERRY AVE N	91762	HAZNET
ONTARIO	S113040538	UNOCAL SERVICE STATION #5369	2160 S EUCLID AVE	91762	HAZNET
ONTARIO	S113174995	SAVON #9729/ALBERTSONS INC	2238 S EUCLID AVE	91762	HAZNET
ONTARIO	S113105305	AUTOZONE #5617	1860 EUCLID AVE S	91762	HAZNET
ONTARIO	S113044486	KROEZE DAIRY LINES	14393 EUCLID AVE	91762	HAZNET
ONTARIO	S112844348	MARS MARKET	14101 EUCLID AVE	91762	HAZNET
ONTARIO	S112876802	ULTRAMAR STATION	1724 S EUCLID AVE	91762	HAZNET
ONTARIO	S112849885	E Z SERVE	905 S EUCLID AVE	91762	HAZNET
ONTARIO	S113182056	STEPHEN RILEY MAYHEW	2246 S EUCLID AVE	91762	HAZNET
ONTARIO	S112851009	1X GEORGE BORBA	14211 EUCLID AVE	91762	HAZNET
ONTARIO	S113097651	CIRCLE K STORES INC STATION #5672	2160 S EUCLID AVE	91762	HAZNET
ONTARIO	S113180574	STEWART, BENNETT	2441 S EUCLID	91764	HAZNET
ONTARIO	S113080491	AFSARI ARCO GAS STATION	434 EUCLID	91764	HAZNET
ONTARIO	S112840537	CITY OF ONTARIO/MUSEUM	225 S EUCLID	91764	HAZNET
ONTARIO	S112964352	LYLE PARKS JR CONSTRUCTION	1520 F	91762	HAZNET
ONTARIO	S112866544	KAR CONSTRUCTION	10 FRWY BETWEEN HVN	91762	HAZNET
ONTARIO	S112881087	INTOWN PROPERTIES INC/HUD	541 HARVARD PL E	91764	HAZNET
ONTARIO	S112910399	WORD OF LIFE MINISTRY	1620 HAWTHORNE	91764	HAZNET
ONTARIO	S112865688	INTOWN PROPERTIES, INC/HUD	1420 HELEN AVE N	91762	HAZNET
ONTARIO	S113089882	AMERICAN RV USA	523 S MAGNOLIA AVE	91762	HAZNET
ONTARIO	S112869425	HUD	304 MAPLE AVE	91762	HAZNET
ONTARIO	S111083726	G&S PAINT AND COLLISION SHOP INC	5498 W MISSION BLVD UNIT B & C	91762	San Bern. Co. Permit
ONTARIO	S113467519	G&S PAINT AND COLLISION SHOP INC	5498 W MISSION BLVD UNIT B & C	91762	HAZNET
ONTARIO	S113037821	MOUNTAIN UNOCAL	860 MOUNTAIN AVE	91762	HAZNET
ONTARIO	S113041086	TEXACO REFINING AND MARKETING INC	1505 MOUNTAIN AVE	91762	HAZNET
ONTARIO	S113083025	RITE AID STORE #5600	1010 MOUNTAIN AVE	91762	HAZNET
ONTARIO	S113079770	JOGI DENTAL	2242 S MOUNTAIN VIEW	91762	HAZNET
ONTARIO	S112985644	FED-EX GROUND	MOUNTAIN AVENUE OFFRAMP OF HWY	91762	HAZNET
ONTARIO	S113169800	NO KNOWN CO DUMPING INCIDENT	S OAK & STATE ST	91764	HAZNET
ONTARIO	S110982954		5655 ONTARIO MILLS PKWY	91764	CHMIRS, San Bern. Co. Permit
ONTARIO	S112897527	INTOWN PROPERTIES INC/HUD	113 PALM AVE N	91762	HAZNET
ONTARIO	S113058127	INDIO AUTO REPAIR AND BODY	301 PALM AVE	91762	HAZNET
ONTARIO	S112905191	HUD / GOLDEN FEATHER REALTY INC	2152 PALMETTO	91762	HAZNET
ONTARIO	S113181131	ALLAN RUSSELL BILLET	404 E PLAZA SERENA ST	91764	HAZNET
ONTARIO	S113779479	HAROLD TERRY	148 W ROSEWOOD CT	91762	HAZNET
ONTARIO	S112883796	INTOWN PROPERTIES	716 ROSEWOOD CTR E	91764	HAZNET

Count: 171 records FOCUS MAP 3 ORPHAN SUMMARY

City	EDR ID	Site Name	Site Address	Zip	Database(s)
ONTARIO	S112900431	HUD INTOWN PROPERTIES	855 SAN ANTONIO AVE N	91762	HAZNET
ONTARIO	S112917181	HAVEN MINI MART	3445 E SHELBY	91764	HAZNET
ONTARIO	S112917622	VERIZON CAL INC	E ST OF EUCLID AVE E	91762	HAZNET
ONTARIO	S112869468	INTOWN PROPERTIES	545 G ST E	91764	HAZNET
ONTARIO	S112844386	HOUSING AND URBAN DEVELOPMENT	564 D ST E	91764	HAZNET
ONTARIO	S112865421	INTOWN PROPERTIES, INC./HUD	540 J ST E	91764	HAZNET
ONTARIO	S113797810	COAST METALS INC	4761 E STATE ST	91762	HAZNET
ONTARIO	S106093821	PULIDO'S BODY SHOP	4747 STATE ST	91762	San Bern. Co. Permit
ONTARIO	S112966884	REVELATION RACEWAY	4871 W STATE ST	91762	HAZNET
ONTARIO	S112914808	TIOTCO INC	4751 W STATE ST	91762	HAZNET
ONTARIO	S112960127	F T M MACHINE & DIE	4747 W STATE ST	91762	HAZNET
ONTARIO	S113121822	PULIDO'S BODY SHOP	4747 W STATE ST	91762	HAZNET
ONTARIO	S113458746	ANDREW PACHECO	4751 W STATE ST	91762	HAZNET
ONTARIO	S112910749	VERAISEN CALIFORNIA INC	WINEVILLE AVENUE OF 4TH ST S	91764	HAZNET
ONTARIO	S112877645	HUD IN TOWN PROPERTIES	1049 YALE AVE W	91762	HAZNET
SAN BERNARDINO COUNT	S103442535	FORT IRWIN LUCKY FUSE DISPOSAL	FORT IRWIN		WMUDS/SWAT, CHMIRS
SAN BERNARDINO COUNT	1016139697	CIMA ROAD MINE WASTE SITE	1 MIL W OF INTE. 15 OFF CIMA ROAD		CERCLIS
SAN GABRIEL	S112852363	CLAIRBOURN SCHOOL	8400 HUNTINGTON DR	91786	HAZNET
UPLAND	S113059778	SHELL	1188TH WEST FOOTHILL & MOUNTAIN	91786	HAZNET
UPLAND	S113097303	ABILTIY LABEL	1935 11TH	91786	HAZNET
UPLAND	S113468748	AIRPORT INDUSTRIAL PARK	1334TH N BENSON AVE STE A & B	91786	HAZNET
UPLAND	S113788773	GRANADA VILGRANADA VILLAS HOALAS HOA	154TH SINCLAIR AVENUE UNIT & 3RD	91786	HAZNET
UPLAND	S112969900	BILL KIMBLE	164TH 3RD AVE & 167 FULTANA AVE	91786	HAZNET
UPLAND	S110496988	JB MACHINE	1656TH W 9TH SAINT UNIT C & D	91786	San Bern. Co. Permit
UPLAND	S113466285	EMPIRE COLLISION CENTER	1775TH & 2ND W FOOTHILL BLVD	91786	HAZNET
UPLAND	S113467025	UPLAND MERCEDES REPAIR	1785TH & 2ND W FOOTHILL BLVD	91786	HAZNET
UPLAND	S113181452	ROBERT SCOTT HART	1636 N 1ST ST	91786	HAZNET
UPLAND	S112947000	CITY OF UPLAND/REDEVELOPMENT	210TH & E A ST	91786	HAZNET
UPLAND	S112884484	INTOWN PROPERTIES INC/HUD	185 2ND AVE S	91786	HAZNET
UPLAND	S112913720	MERCHANT BOOKKEEPING	211 3RD ST	91786	HAZNET
UPLAND	S109598380	ABANDONED USTS	164 3RD AVE167	91786	San Bern. Co. Permit
UPLAND	S113784314	MARSHALL HARRIS	693RD SPRUCE AVE UNIT D & E	91786	HAZNET
UPLAND	S112983956	CANYON CLUB APARTMENTS	W 7TH SAINT BLDG 1 & 2ND	91786	HAZNET
UPLAND	S112903005	ASSET MANAGEMENT SPECIALISTS	616 7TH ST E	91786	HAZNET
UPLAND	S113079904	H. RAHMAN MD	330 7TH ST	91786	HAZNET
UPLAND	S112990061	MONITA VINATIERI	904 7TH ST	91786	HAZNET
UPLAND	S113781419	BRUCE HICKEY	554 8TH ST	91786	HAZNET
UPLAND	S112872902	MEYER ASSISTANT MANAGEMENT, INC	1109 9TH		HAZNET
UPLAND	S112900594	HUD INTOWN PROPERTIES	1221 9TH ST E	91786	HAZNET
UPLAND	S113078625	STEVES COLLISION RESTORATION	1060 9TH	91786	HAZNET
UPLAND	S113070353	TEDEUM	1075 9TH ST	91786	HAZNET
UPLAND	S113181305	TERRY SCOTT MITCHUM	1244 9TH	91786	HAZNET
UPLAND	1012210468	AIRPORT INDUSTRIAL PARK	1334 A AND B N BENSON AVE	91786	RCRA-SQG
UPLAND	S112878508	LUCENT TECHNOLOGIES	2209 W ARROW		HAZNET
UPLAND	S112854798	1X SO CALIF LAND CORP	1661 W ARROW		HAZNET
UPLAND	S113121489	F & A AUTO BODY	1685 ARROW	91786	HAZNET
UPLAND	S112914185	DAN GAUTISCHI	1693 WEST ARROW 2	91786	HAZNET

Count: 171 records FOCUS MAP 3 ORPHAN SUMMARY

City	EDR ID	Site Name	Site Address	Zip	Database(s)
UPLAND	S112860091	DR. JOHN CAMPBELL	2013 ARROW	91786	HAZNET
UPLAND	S106910721	BREWER'S AUTOMOTIVE	1785 ARROW	91786	San Bern. Co. Permit
UPLAND	S109254416	AT&T CORP - CAK810	W ARROW	91786	San Bern. Co. Permit
UPLAND	S101619064	EARL BENNETT TEXACO SER.	136 E ARROW HYWY	91786	CA FID UST, SWEEPS UST
UPLAND	S112142698	SCE SAN ANTONIO SUBSTATION	ARROW HWY & MONTE VIS	91786	San Bern. Co. Permit
UPLAND	S106911265	CORITAS PALLETS	2209 W ARROW RTE	91786	San Bern. Co. Permit
UPLAND	S106926866	GREAT WESTERN BANK	1380 ARROW HWY	91786	SWEEPS UST
UPLAND	S112897018	INTOWN PROPERTIES INC/HUD	930 ARROW HWY	91786	HAZNET
UPLAND	S112932160	UPLAND POST OFFICE	333 ARROW HWY	91786	HAZNET
UPLAND	S112873542	GTE AT AT&T FACILITY	2209 ARROW HWY	91786	HAZNET
UPLAND	S112850970	1X GREAT WESTERN BANK	1380 ARROW HWY	91786	HAZNET
UPLAND	S113166330	UPLAND POST OFFICE	333 ARROW HWY	91786	HAZNET
UPLAND	S106910882	GROCSIL AIRCRAFT CORP	1328 N BENSON C	91786	San Bern. Co. Permit
UPLAND	S105482105	R & R ROTARY	933 CENTRAL D	91786	San Bern. Co. Permit
UPLAND	S112907165	KATHRYN CARNEAL	SE COR OF 11TH & CENTRAL	91786	HAZNET
UPLAND	S112868965	DEPARTMENT OF FORESTRY	2413 N EUCLID	91786	HAZNET
UPLAND	S112879606	GEORGE S HAWIELEH	2401 N EUCLID AVE	91786	HAZNET
UPLAND	S108985943	ATSF RIGHT-OF-WAY	N/A FMR. ATFS UPLAND STA		SLIC
UPLAND	S112908017	SAN BERNARDINO ASSOCIATED GOVERNMENT	ON FWY & BENSON AVE	91786	HAZNET
UPLAND	S113051177	B AND D AUTOMOTIVE	8401 D LOMA PL	91786	HAZNET
UPLAND	S106800137	CITY OF CLAREMONT COMMUNITY SERVICES DEP	1616 N MONTE VISTA AVE		SWF/LF
UPLAND	S113119982	LONGS DRUG STORE #119	311 MOUNTAIN AVE	91786	HAZNET
UPLAND	S113032161	MOUNTAIN SQUARE CLEANERS INC	386 MOUNTAIN AVE	91786	HAZNET
UPLAND	S113041024	TEXACO REFINING AND MARKETING INC	202 MOUNTAIN	91786	HAZNET
UPLAND	S113055785	MT VIEW VETERINARY HOSPITAL	1665 N MOUNTAIN VIEW AVE	91786	HAZNET
UPLAND	S112844657	LONG'S DRUGS STORE #119	311 MOUNTAIN AVE	91786	HAZNET
UPLAND	S113014803	HIGHLAND CLEANERS & LAUNDRY	130 C MOUNTAIN AVE	91786	HAZNET
UPLAND	S113080958	MEDICAL CTR FOR BONE & JOINT DISORDERS	400 MOUNTAIN AVE	91786	HAZNET
UPLAND	S113124849	OUTPOST VILLAGE CLEANERS	130 C MOUNTAIN AVE	91786	HAZNET
UPLAND	S113051449	35-MIN PHOTOLAB	110 MOUNTAIN AVE	91786	HAZNET
UPLAND	S105624600	ARCO # 1876	187 MOUNTAIN AVE	91786	LUST
UPLAND	S112903859	CALTRANS	SE OF EUCLID AVE & RT 30	91762	HAZNET
UPLAND	S112979726	FOOTHILL GARDENS	1019 W PINE ST E & F	91786	HAZNET
UPLAND	S112852353	HOME SAVINGS OF AMERICA	479 E RICHLAND	91786	HAZNET
UPLAND	S112896020	CALMAT CO.	SWEST INTERSECTION ARROW	91786	HAZNET

Focus Map 4

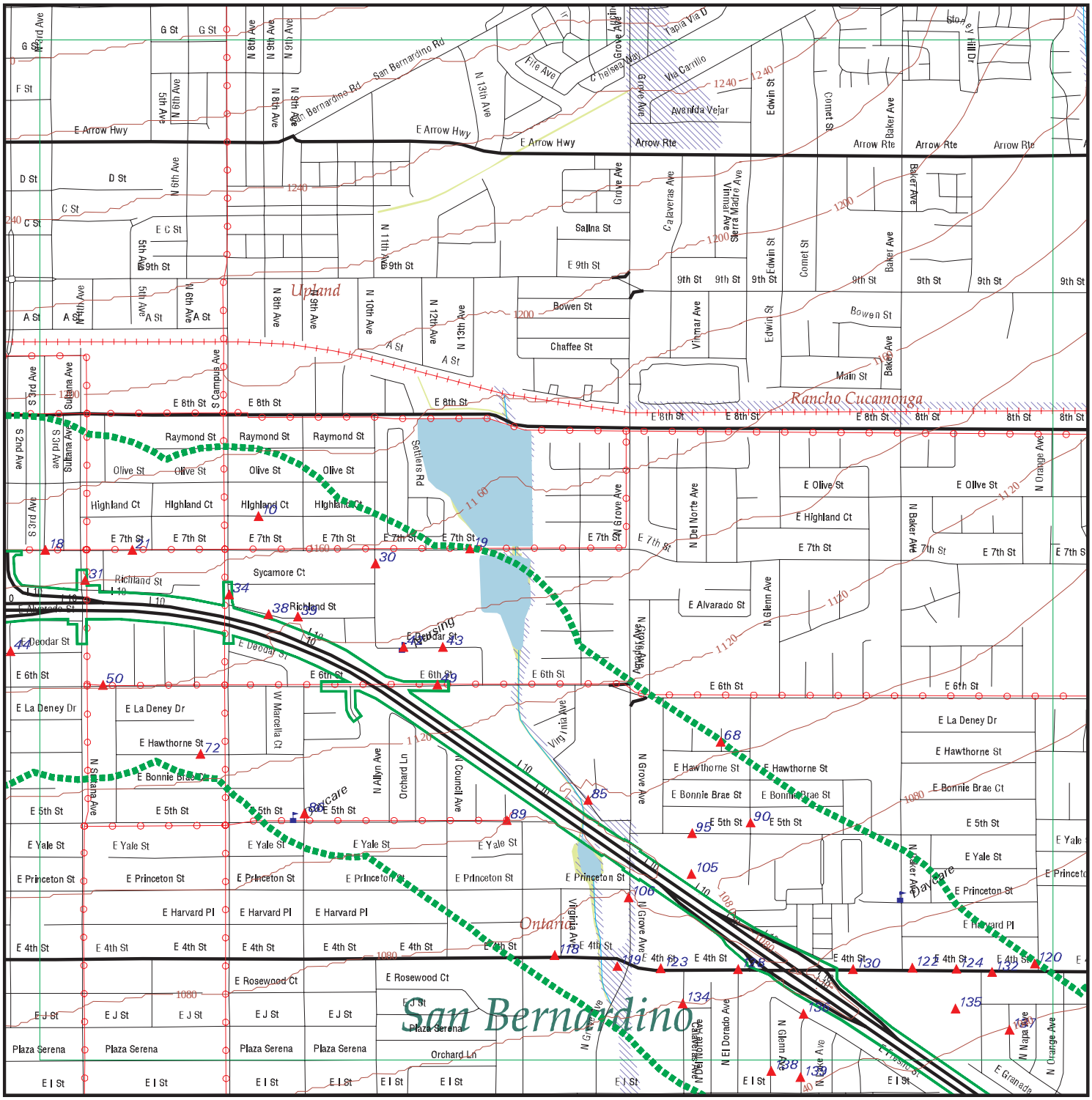

EDR DataMap® - Environmental Atlas

I-10 Corridor Project

Legend

- Roads
- Major Roads
- Contour Lines
- National Wetlands Inventory
- Waterways
- Railroads
- Study Boundary
- 100-Yr Flood Zones
- Powerlines
- Pipelines
- Fault Lines
- Indian Reservations BIA
- Water
- Superfund Sites
- Listed Sites
- Sensitive Receptors

Copyright © 2013 EDR, Inc. © 2010 Tele Atlas Rel. 07/2009.

0 1/4 1/2

Scale in Miles

FOCUS MAP 4 SUMMARY

Database	Total Plotted
FEDERAL RECORDS	
NPL	0
Proposed NPL	0
Delisted NPL	0
CERCLIS	0
CERC-NFRAP	0
CORRACTS	0
RCRA-TSDF	0
RCRA-LQG	0
RCRA-SQG	6
RCRA-CESQG	0
RCRA NonGen / NLR	1
US ENG CONTROLS	0
US INST CONTROL	0
ERNS	1
HMIRS	0
US CDL	0
US BROWNFIELDS	0
TRIS	0
TSCA	0
FTTS	0
SSTS	0
ICIS	0
PADS	0
MLTS	0
RADINFO	0
FINDS	6
RAATS	0
RMP	1
PRP	0
US AIRS	0
STATE AND LOCAL RECORDS	
SCH	0
SWF/LF	0
WMUDS/SWAT	0
WDS	0
Cortese	0
LUST	15
CA FID UST	9
SLIC	0
UST	6
CUPA Listings	0
SWEEPS UST	9
CHMIRS	2
AST	1
DEED	0
VCP	0

FOCUS MAP 4 SUMMARY

Database	Total Plotted
RESPONSE	0
HAZNET	70
ENVIROSTOR	0
TRIBAL RECORDS	
INDIAN RESERV	0
INDIAN LUST	0
INDIAN UST	0

NOTES:

Sites may be listed in more than one database

Map ID	Site	Database(s)	EPA ID Number
10	**JEANETTE WOOD** **780 HIGHLAND CT** **UPLAND, CA 91786**	**HAZNET**	**S113794174** **N/A**

HAZNET:

Year:	2012
Gepaid:	CAC002713013
Contact:	JEANETTE WOOD
Telephone:	9513142019
Mailing Name:	Not reported
Mailing Address:	780 HIGHLAND CT
Mailing City,St,Zip:	UPLAND, CA 917866842
Gen County:	San Bernardino
TSD EPA ID:	AZC950823111
TSD County:	99
Waste Category:	Not reported
Disposal Method:	Landfill Or Surface Impoundment That Will Be Closed As Landfill(To Include On-Site Treatment And/Or Stabilization)
Tons:	0.4
Facility County:	San Bernardino

Map ID	Site	Database(s)	EPA ID Number
18	**ROBERT F KAMANSKY DDS** **360 E. 7TH ST.# J** **UPLAND, CA 91786**	**HAZNET**	**S113078073** **N/A**

HAZNET:

Year:	2002
Gepaid:	CAL000142460
Contact:	ROBERT KAMANSKY
Telephone:	9099855117
Mailing Name:	Not reported
Mailing Address:	360 E 7TH ST STE J
Mailing City,St,Zip:	UPLAND, CA 917860000
Gen County:	Not reported
TSD EPA ID:	CAL000212588
TSD County:	Not reported
Waste Category:	Other inorganic solid waste
Disposal Method:	Not reported
Tons:	0
Facility County:	San Bernardino

Year:	2002
Gepaid:	CAL000142460
Contact:	ROBERT KAMANSKY
Telephone:	9099855117
Mailing Name:	Not reported
Mailing Address:	360 E 7TH ST STE J
Mailing City,St,Zip:	UPLAND, CA 917860000
Gen County:	Not reported
TSD EPA ID:	CAD981402522
TSD County:	Not reported
Waste Category:	Photochemicals/photoprocessing waste
Disposal Method:	Recycler
Tons:	0.12
Facility County:	San Bernardino

Year:	2001
Gepaid:	CAL000142460
Contact:	ROBERT KAMANSKY
Telephone:	9099855117

Map ID	Site	Database(s)	EPA ID Number

ROBERT F KAMANSKY DDS (Continued) **S113078073**

Mailing Name: Not reported
Mailing Address: 360 E 7TH ST STE J
Mailing City,St,Zip: UPLAND, CA 917860000
Gen County: Not reported
TSD EPA ID: CAD981402522
TSD County: Not reported
Waste Category: Photochemicals/photoprocessing waste
Disposal Method: Recycler
Tons: 0.02
Facility County: San Bernardino

Year: 2001
Gepaid: CAL000142460
Contact: ROBERT KAMANSKY
Telephone: 9099855117
Mailing Name: Not reported
Mailing Address: 360 E 7TH ST STE J
Mailing City,St,Zip: UPLAND, CA 917860000
Gen County: Not reported
TSD EPA ID: CAD028409019
TSD County: Not reported
Waste Category: Other inorganic solid waste
Disposal Method: Transfer Station
Tons: 0
Facility County: San Bernardino

Year: 2000
Gepaid: CAL000142460
Contact: ROBERT KAMANSKY
Telephone: 9099855117
Mailing Name: Not reported
Mailing Address: 360 E 7TH ST STE J
Mailing City,St,Zip: UPLAND, CA 917860000
Gen County: Not reported
TSD EPA ID: CAD028409019
TSD County: Not reported
Waste Category: Other inorganic solid waste
Disposal Method: Transfer Station
Tons: 0
Facility County: San Bernardino

Click this hyperlink while viewing on your computer to access
8 additional CA_HAZNET: record(s) in the EDR Site Report.

---

18 **MILLION SMILES DENTAL OFFICE** **San Bern. Co. Permit** **S105974491**
300 E 7TH STE 2H **N/A**
UPLAND, CA 91786

San Bern. Co. Permit:
Region: SAN BERNARDINO
Facility ID: FA0007949
Owner: GOCHEZ, JAIME
Permit Number: PT0013917
Permit Category: CONDITIONALLY EXEMPT SMALL QUANTITY GENERATOR
Facility Status: INACTIVE
Expiration Date: 09/30/2012

Map ID	Site	Database(s)	EPA ID Number
18	**PRATLEY ORTHOPEDIC GROUP** **300 EAST 7TH ST, #2H** **UPLAND, CA 91786**	**HAZNET**	**S113084307** **N/A**

HAZNET:

Year:	1996
Gepaid:	CAL000157752
Contact:	LEON WEATHERSBY D.C.
Telephone:	0000000000
Mailing Name:	Not reported
Mailing Address:	330 E 7TH ST FL 3
Mailing City,St,Zip:	UPLAND, CA 917860000
Gen County:	Not reported
TSD EPA ID:	CAD981402522
TSD County:	Not reported
Waste Category:	Other inorganic solid waste
Disposal Method:	Recycler
Tons:	.0030
Facility County:	San Bernardino

Map ID	Site	Database(s)	EPA ID Number
18	**THOMAS J KEPIC DDS** **250 E 7TH ST STE D** **UPLAND, CA 91786**	**HAZNET**	**S113149293** **N/A**

HAZNET:

Year:	2009
Gepaid:	CAL000323657
Contact:	CHARLOTTE FRENCH
Telephone:	9099524169
Mailing Name:	Not reported
Mailing Address:	250 E 7TH ST STE D
Mailing City,St,Zip:	UPLAND, CA 917866603
Gen County:	Not reported
TSD EPA ID:	CAD008364432
TSD County:	Not reported
Waste Category:	Oxygenated solvents (acetone, butanol, ethyl acetate, etc.)
Disposal Method:	Fuel Blending Prior To Energy Recovery At Another Site
Tons:	0.0132
Facility County:	San Bernardino

Map ID	Site	Database(s)	EPA ID Number
18	**PAN AMERICAN PROPERTIES** **250 E 7TH ST STE H** **UPLAND, CA 91786**	**HAZNET**	**S112929672** **N/A**

HAZNET:

Year:	2003
Gepaid:	CAC002564996
Contact:	RICK HOEGLER
Telephone:	7145055544
Mailing Name:	Not reported
Mailing Address:	17491 IRVINE BLVD STE 100
Mailing City,St,Zip:	TUSTIN, CA 92780
Gen County:	Not reported
TSD EPA ID:	CAT080033681
TSD County:	Not reported
Waste Category:	Unspecified organic liquid mixture
Disposal Method:	Recycler
Tons:	0.06

Map ID	Site	Database(s)	EPA ID Number

PAN AMERICAN PROPERTIES (Continued) **S112929672**

Facility County: San Bernardino

---

18 **ROMULO DELEON DDS INC** **HAZNET** **S113053770**
250 E SEVENTH ST,# A **N/A**
UPLAND, CA 91786

HAZNET:

Year:	2011
Gepaid:	CAL000082780
Contact:	LINDA LORD BOOKKEEPER
Telephone:	9098844741
Mailing Name:	Not reported
Mailing Address:	1849 COMMERCTR E STE A
Mailing City,St,Zip:	SAN BERNARDINO, CA 924080000
Gen County:	Not reported
TSD EPA ID:	CAT000613893
TSD County:	Not reported
Waste Category:	Not reported
Disposal Method:	Storage, Bulking, And/Or Transfer Off Site--No Treatment/Reovery (H010-H129) Or (H131-H135)
Tons:	0.0417
Facility County:	San Bernardino

Year:	2006
Gepaid:	CAL000082780
Contact:	LINDA LORD BOOKKEEPER
Telephone:	9098844741
Mailing Name:	Not reported
Mailing Address:	1849 COMMERCENTER E STE A
Mailing City,St,Zip:	SAN BERNARDINO, CA 924080000
Gen County:	Not reported
TSD EPA ID:	CAD981402522
TSD County:	Not reported
Waste Category:	Photochemicals/photoprocessing waste
Disposal Method:	Recycler
Tons:	0.04
Facility County:	San Bernardino

Year:	2003
Gepaid:	CAL000082780
Contact:	LINDA LORD BOOKKEEPER
Telephone:	9098844741
Mailing Name:	Not reported
Mailing Address:	1849 COMMERCENTER E STE A
Mailing City,St,Zip:	SAN BERNARDINO, CA 924080000
Gen County:	Not reported
TSD EPA ID:	CAD981402522
TSD County:	Not reported
Waste Category:	Photochemicals/photoprocessing waste
Disposal Method:	Recycler
Tons:	0.02
Facility County:	San Bernardino

Year:	2002
Gepaid:	CAL000082780
Contact:	LINDA LORD BOOKKEEPER
Telephone:	9098844741
Mailing Name:	Not reported

Map ID	Site	Database(s)	EPA ID Number

ROMULO DELEON DDS INC (Continued) **S113053770**

Mailing Address: 1849 COMMERCENTER E STE A
Mailing City,St,Zip: SAN BERNARDINO, CA 924080000
Gen County: Not reported
TSD EPA ID: CAD981402522
TSD County: Not reported
Waste Category: Photochemicals/photoprocessing waste
Disposal Method: Recycler
Tons: 0.04
Facility County: San Bernardino

Year: 2001
Gepaid: CAL000082780
Contact: LINDA LORD BOOKKEEPER
Telephone: 9098844741
Mailing Name: Not reported
Mailing Address: 1849 COMMERCENTER E STE A
Mailing City,St,Zip: SAN BERNARDINO, CA 924080000
Gen County: Not reported
TSD EPA ID: CAD093459485
TSD County: Not reported
Waste Category: Photochemicals/photoprocessing waste
Disposal Method: Recycler
Tons: 0.06
Facility County: San Bernardino

Click this hyperlink while viewing on your computer to access
1 additional CA_HAZNET: record(s) in the EDR Site Report.

---

18 **COURTNEY JACKSON DDS** **HAZNET** **S113094253**
250 E 7TH ST STE H **N/A**
UPLAND, CA 91786

HAZNET:
Year: 2001
Gepaid: CAL000178317
Contact: COURTNEY JACKSON DDS
Telephone: 9099311077
Mailing Name: Not reported
Mailing Address: 250 E 7TH ST STE H
Mailing City,St,Zip: UPLAND, CA 917866603
Gen County: Not reported
TSD EPA ID: CAL000212588
TSD County: Not reported
Waste Category: Other inorganic solid waste
Disposal Method: Not reported
Tons: 0
Facility County: San Bernardino

Year: 2000
Gepaid: CAL000178317
Contact: COURTNEY JACKSON DDS
Telephone: 9099311077
Mailing Name: Not reported
Mailing Address: 250 E 7TH ST STE H
Mailing City,St,Zip: UPLAND, CA 917866603
Gen County: Not reported
TSD EPA ID: CAD028409019
TSD County: Not reported

Map ID	Site	Database(s)	EPA ID Number

COURTNEY JACKSON DDS (Continued) **S113094253**

Waste Category: Other inorganic solid waste
Disposal Method: Transfer Station
Tons: 0
Facility County: San Bernardino

Year: 1999
Gepaid: CAL000178317
Contact: DR COURTNEY JACKSON
Telephone: 0000000000
Mailing Name: Not reported
Mailing Address: 250 E 7TH ST STE H
Mailing City,St,Zip: UPLAND, CA 917866603
Gen County: Not reported
TSD EPA ID: CAD028409019
TSD County: Not reported
Waste Category: Other inorganic solid waste
Disposal Method: Transfer Station
Tons: .0001
Facility County: San Bernardino

Year: 1998
Gepaid: CAL000178317
Contact: DR COURTNEY JACKSON
Telephone: 0000000000
Mailing Name: Not reported
Mailing Address: 250 E 7TH ST STE H
Mailing City,St,Zip: UPLAND, CA 917866603
Gen County: Not reported
TSD EPA ID: CAD028409019
TSD County: Not reported
Waste Category: Other inorganic solid waste
Disposal Method: Transfer Station
Tons: .0002
Facility County: San Bernardino

---

18 **AT&T MOBILITY #34313/24277** **San Bern. Co. Permit** **S102042480**
250 E 7TH ST **N/A**
UPLAND, CA 91786

San Bern. Co. Permit:
Region: SAN BERNARDINO
Facility ID: FA0009016
Owner: NEW CINGULAR WIRELESS PCS, LLC
Permit Number: PT0015884
Permit Category: HAZMAT HANDLER - UNSTAFFED REMOTE FACILITY
Facility Status: INACTIVE
Expiration Date: 08/31/2005

Region: SAN BERNARDINO
Facility ID: FA0000730
Owner: VERIZON WIRELESS
Permit Number: PT0008337
Permit Category: HAZMAT HANDLER 0-10 EMPLOYEES
Facility Status: ACTIVE
Expiration Date: 11/30/2013

Map ID	Site	Database(s)	EPA ID Number

19 **PARADIGM PACKAGING WEST** **San Bern. Co. Permit** **S109598604**
1252 E SEVENTH ST **N/A**
UPLAND, CA 91786

San Bern. Co. Permit:

Region:	SAN BERNARDINO
Facility ID:	FA0012209
Owner:	PARADIGM PACKAGING WEST
Permit Number:	PT0021517
Permit Category:	EPCRA FACILITY
Facility Status:	INACTIVE
Expiration Date:	05/31/2013

Region:	SAN BERNARDINO
Facility ID:	FA0012209
Owner:	PARADIGM PACKAGING WEST
Permit Number:	PT0021515
Permit Category:	SPECIAL GENERATOR
Facility Status:	ACTIVE
Expiration Date:	05/31/2014

Region:	SAN BERNARDINO
Facility ID:	FA0012209
Owner:	PARADIGM PACKAGING WEST
Permit Number:	PT0021516
Permit Category:	HAZMAT HANDLER- 51-99 EMPLOYEES
Facility Status:	ACTIVE
Expiration Date:	05/31/2014

Region:	SAN BERNARDINO
Facility ID:	FA0012209
Owner:	PARADIGM PACKAGING WEST
Permit Number:	PT0021518
Permit Category:	APSA 1,320-10,000 GAL FAC CAPACITY
Facility Status:	ACTIVE
Expiration Date:	05/31/2014

---

19 **TRANS CONTAINER CORP** **RCRA-SQG** **1000319118**
1252 EAST SEVENTH ST **FINDS** **CAD048756613**
UPLAND, CA 91786 **San Bern. Co. Permit**

RCRA-SQG:

Date form received by agency:	07/22/1986
Facility name:	TRANS CONTAINER CORP
Facility address:	1252 EAST SEVENTH ST UPLAND, CA 91786
EPA ID:	CAD048756613
Mailing address:	PO BOX 2170 UPLAND, CA 91785
Contact:	ENVIRONMENTAL MANAGER
Contact address:	1252 EAST SEVENTH ST UPLAND, CA 91786
Contact country:	US
Contact telephone:	(714) 985-2750
Contact email:	Not reported
EPA Region:	09
Classification:	Small Small Quantity Generator
Description:	Handler: generates more than 100 and less than 1000 kg of hazardous waste during any calendar month and accumulates less than 6000 kg of hazardous waste at any time; or generates 100 kg or less of hazardous

Map ID	Site	Database(s)	EPA ID Number

TRANS CONTAINER CORP (Continued) **1000319118**

waste during any calendar month, and accumulates more than 1000 kg of hazardous waste at any time

Owner/Operator Summary:

Owner/operator name:	TRANS CONTAINER
Owner/operator address:	NOT REQUIRED
	NOT REQUIRED, ME 99999
Owner/operator country:	Not reported
Owner/operator telephone:	(415) 555-1212
Legal status:	Private
Owner/Operator Type:	Owner
Owner/Op start date:	Not reported
Owner/Op end date:	Not reported

Owner/operator name:	NOT REQUIRED
Owner/operator address:	NOT REQUIRED
	NOT REQUIRED, ME 99999
Owner/operator country:	Not reported
Owner/operator telephone:	(415) 555-1212
Legal status:	Private
Owner/Operator Type:	Operator
Owner/Op start date:	Not reported
Owner/Op end date:	Not reported

Handler Activities Summary:

U.S. importer of hazardous waste:	No
Mixed waste (haz. and radioactive):	No
Recycler of hazardous waste:	No
Transporter of hazardous waste:	No
Treater, storer or disposer of HW:	No
Underground injection activity:	No
On-site burner exemption:	No
Furnace exemption:	No
Used oil fuel burner:	No
Used oil processor:	No
User oil refiner:	No
Used oil fuel marketer to burner:	No
Used oil Specification marketer:	No
Used oil transfer facility:	No
Used oil transporter:	No

Violation Status: No violations found

FINDS:

Registry ID: 110002647431

Environmental Interest/Information System

RCRAInfo is a national information system that supports the Resource Conservation and Recovery Act (RCRA) program through the tracking of events and activities related to facilities that generate, transport, and treat, store, or dispose of hazardous waste. RCRAInfo allows RCRA program staff to track the notification, permit, compliance, and corrective action activities required under RCRA.

Map ID	Site	Database(s)	EPA ID Number

TRANS CONTAINER CORP (Continued) **1000319118**

San Bern. Co. Permit:
Region: SAN BERNARDINO
Facility ID: FA0006772
Owner: TRANS CONTAINER CORP.
Permit Number: PT0001505
Permit Category: SPECIAL HANDLER
Facility Status: INACTIVE
Expiration Date: 05/31/2010

Region: SAN BERNARDINO
Facility ID: FA0006772
Owner: TRANS CONTAINER CORP.
Permit Number: PT0001506
Permit Category: SPECIAL GENERATOR
Facility Status: INACTIVE
Expiration Date: 05/31/2010

---

19 **PARADIGM PACKAGING CORP** **HAZNET** **S113000776**
1252 EAST SEVENTH ST **N/A**
UPLAND, CA 91786

HAZNET:
Year: 2012
Gepaid: CAD048756613
Contact: GEORGE PICKAVET
Telephone: 9099852750
Mailing Name: Not reported
Mailing Address: 9177 CENTER AVENUE
Mailing City,St,Zip: RANCHO CUCAMONGA, CA 917300000
Gen County: San Bernardino
TSD EPA ID: CAT000613927
TSD County: San Bernardino
Waste Category: Not reported
Disposal Method: Storage, Bulking, And/Or Transfer Off Site--No Treatment/Reovery (H010-H129) Or (H131-H135)
Tons: 0.441
Facility County: San Bernardino

Year: 2012
Gepaid: CAD048756613
Contact: GEORGE PICKAVET
Telephone: 9099852750
Mailing Name: Not reported
Mailing Address: 9177 CENTER AVENUE
Mailing City,St,Zip: RANCHO CUCAMONGA, CA 917300000
Gen County: San Bernardino
TSD EPA ID: CAT000613927
TSD County: San Bernardino
Waste Category: Not reported
Disposal Method: Storage, Bulking, And/Or Transfer Off Site--No Treatment/Reovery (H010-H129) Or (H131-H135)
Tons: 0.441
Facility County: San Bernardino

Year: 2011
Gepaid: CAD048756613
Contact: GEORGE PICKAVET

Map ID	Site	Database(s)	EPA ID Number

PARADIGM PACKAGING CORP (Continued) **S113000776**

Telephone:	9099852750
Mailing Name:	Not reported
Mailing Address:	PO BOX 10
Mailing City,St,Zip:	UPLAND, CA 917850010
Gen County:	Not reported
TSD EPA ID:	CAT000613927
TSD County:	Not reported
Waste Category:	Aqueous solution with total organic residues less than 10 percent
Disposal Method:	Storage, Bulking, And/Or Transfer Off Site--No Treatment/Reovery (H010-H129) Or (H131-H135)
Tons:	0.168
Facility County:	San Bernardino

Year:	2011
Gepaid:	CAD048756613
Contact:	GEORGE PICKAVET
Telephone:	9099852750
Mailing Name:	Not reported
Mailing Address:	PO BOX 10
Mailing City,St,Zip:	UPLAND, CA 917850010
Gen County:	Not reported
TSD EPA ID:	CAT000613927
TSD County:	Not reported
Waste Category:	Aqueous solution with total organic residues less than 10 percent
Disposal Method:	Storage, Bulking, And/Or Transfer Off Site--No Treatment/Reovery (H010-H129) Or (H131-H135)
Tons:	0.168
Facility County:	San Bernardino

Year:	2011
Gepaid:	CAD048756613
Contact:	GEORGE PICKAVET
Telephone:	9099852750
Mailing Name:	Not reported
Mailing Address:	PO BOX 10
Mailing City,St,Zip:	UPLAND, CA 917850010
Gen County:	Not reported
TSD EPA ID:	CAD982444481
TSD County:	Not reported
Waste Category:	Other organic solids
Disposal Method:	Storage, Bulking, And/Or Transfer Off Site--No Treatment/Reovery (H010-H129) Or (H131-H135)
Tons:	0.35
Facility County:	San Bernardino

Click this hyperlink while viewing on your computer to access
113 additional CA_HAZNET: record(s) in the EDR Site Report.

Map ID	Site	Database(s)	EPA ID Number
21	**HOMESAVINGS OF AMERICA** **544 E 7TH ST** **UPLAND, CA 91786**	**HAZNET**	**S112867794** **N/A**

HAZNET:

Year:	1995
Gepaid:	CAC001129456
Contact:	HOMESAVINGS OF AMERICA
Telephone:	0000000000
Mailing Name:	Not reported
Mailing Address:	4900 RIVERGRADE RD
Mailing City,St,Zip:	IRWINDALE, CA 917060000
Gen County:	Not reported
TSD EPA ID:	CAL000027741
TSD County:	Not reported
Waste Category:	Asbestos containing waste
Disposal Method:	Disposal, Land Fill
Tons:	29.4980
Facility County:	San Bernardino

Map ID	Site	Database(s)	EPA ID Number
30	**HERBERT E. GLEICKE TRUST UPLAND AEROSOL FACILITY** **420 SOUTH 11TH AVE.** **UPLAND, CA 91785**	**RMP**	**1014474935** **N/A**

Risk Management Plan (RMP) Facility Details:

Facility ID:	1000020555
LEPC city:	Region VI LEPC
Facility decimal latitude:	34.0886
Facility decimal longitude:	-117.635
Is facility in county box:	T
LatLong method:	A1
LatLong description:	PG
Home page web address:	Not reported
Facility telephone:	Not reported
Facility email:	Not reported
Facility DUNS #:	0
Parent's name:	Herbert E. Gleicke Trust
Partner's name:	Not reported
Parent's DUNS #:	0
Partner's DUNS #:	0
Operator's name:	Herbert E. Gleicke Trust
Operator's telephone:	9099311531
Operator's address:	11155 Massachusetts Avenue
Operators City,St,Zip:	Los Angeles, CA 90025
RMP implementation contact:	Gabriel Zamora
RMP contact title:	Manager of Production
Emergency contact:	Manny Pedraza
Emergency contact title:	President
Emergency contact telephone:	9099311531
24 hour emergency telephone:	9092709188
Emergency contact ext/pin #:	Not reported
Number of full time employees:	8
EPA ID:	SA0000869
Facility ID provided by CEPPO:	100000213814
Is facility covered by OSHA PSM:	T
Is facility covered by EPCRA 302:	F
Is fac. covered by CAA Title V 112(2):	F
Clean air op. permit/State ID:	Not reported
Last safety insp. dat:	12/14/2009
Inspected by:	Fire Department

Map ID	Site	Database(s)	EPA ID Number

HERBERT E. GLEICKE TRUST UPLAND AEROSOL FACILITY (Continued) **1014474935**

Is it OSHA approved with star/merit ranking: False
Will RMP involve predictive filing: False
Submission type: First Time
RMP description: Not reported
Facility has no accident hist. recs: False
Foreign owner's address: Not reported
Foreign owner's zip: Not reported
Foreign owner's country: Not reported
Claim # of employees as CBI: False
Date RMP accepted by EPA: 6/7/2011
Date of error Report: Not reported
Date RMP received: 6/7/2011
Does RMP contain graphics files: False
Does RMP contain attachments: False
Was certification letter received: True
RMP submission method: RMP*eSubmit
Does RMP contain CBI substantiation: False
Does RMP contain electronic waiver: False
Date RMP postmarked: 6/7/2011
Is RMP complete: True
Date of de-registration: Not reported
Date de-registration is effective: Not reported
Aniversary date: 6/7/2016
Does RMP contain CBI data: False
Does RMP contain unsanitized CBI version: False
RMP version #: 1.0
FRS latitude: Not reported
FRS longitude: Not reported
FRS Description: Not reported
FRS Method: Not reported

Process Details:
Process ID: 1000025049
NA & Industry Classification Sys.code(s): 32551
NAICS code description: Paint and Coating Manufacturing
Optional facility description: Propellant Charge System
Program level: 3
Record contains CBI data: False

Process chemical(s):
Chemical name: Flammable Mixture
Process chemical qty in 100s lbs: 22110
Process flammable chemical name: Propane
Process flammable chemical name: Isobutane [Propane, 2-methyl]

Process Toxic Alt. Releases:
Percent weight of chemical: Not reported
Physical state: Not reported
Analytical basic: Not reported
Scenario: Not reported
Quantity released in pounds: Not reported
Release duration in minutes: Not reported
Release rate in pounds per second: Not reported
Wind speed in meters/second: Not reported
Stability class: Not reported
Topography: Not reported
Distance to endpoint in miles: Not reported
Residential population: Not reported

Map ID	Site	Database(s)	EPA ID Number

HERBERT E. GLEICKE TRUST UPLAND AEROSOL FACILITY (Continued) **1014474935**

Public receptors: Not reported
Environmental receptors: Not reported
Passive mitigation: Not reported
Active mitigation: Not reported

Process Toxics Worst Case:
Percent weight of chemical: Not reported
Physical state: Not reported
Analytical basic: Not reported
Scenario: Not reported
Quantity released in pounds: Not reported
Release duration in minutes: Not reported
Release rate in pounds per second: Not reported
Wind speed in meters/second: Not reported
Stability class: Not reported
Topography: Not reported
Distance to endpoint in miles: Not reported
Residential population: Not reported
Public receptors: Not reported
Environmental receptors: Not reported
Passive mitigation: Not reported

Process Flammables Alt. Releases:
Endpoint used: Not reported
LFL value: Not reported
Analytical basic: Not reported
Scenario: Not reported
Quantity released in pounds: Not reported
Distance to endpoint in miles: Not reported
Residential population: Not reported
Public receptors: Not reported
Environmental receptors: Not reported
Passive mitigation: Not reported
Active mitigation: Not reported

Process Flammables Worst Case:
Analytical basic: Not reported
Quantity released in pounds: Not reported
Distance to endpoint in miles: Not reported
Residential population: Not reported
Public receptors: Not reported
Environmental receptors: Not reported
Passive mitigation: Not reported
Safety review date: Not reported
Most recent PHA date: Not reported
Process Hazard Analysis: Not reported
Expected PHA changes completion date: Not reported
Major Hazard: Not reported
Process Control: Not reported
Mitigation Systems: Not reported
Monitoring/Detection: Not reported
Changes since the last process hazard analysis: Not reported
Most recent review of op. procedures: Not reported
Most recent training progs review/update: Not reported
Training: Not reported
Competency testing: Not reported
Most recent maintenance review date: Not reported
Most recent equipment inspection date: Not reported
Equipment tested: Not reported

Map ID	Site	Database(s)	EPA ID Number

HERBERT E. GLEICKE TRUST UPLAND AEROSOL FACILITY (Continued) **1014474935**

Most recent changes by mgmt: Not reported
Date of most recent review/update: Not reported
Date of pre-start review: Not reported
Most recent compliance audit date: Not reported
Expected date of audit completion: Not reported
Most recent incident investigation: Not reported
Expected date of investigation changes: Not reported
Date of participation plan review: Not reported
Date of hot work permit review: Not reported
Date of contractor safety review: Not reported
Date of contractor safety eval. review: Not reported
Record has CBI data: Not reported
Safety review date: Not reported
Federal Regulation: Not reported
Federal regulation comment: Not reported
Major Hazard: Not reported
Process Control: Not reported
Mitigation Systems: Not reported
Monitoring/Detection: Not reported
Changes since the last process hazard analysis: Not reported
Most recent hazard review/update: Not reported
Most recent review of op. procedures: Not reported
Most recent training progs review/update: Not reported
Expected completion of review changes: Not reported
Training: Not reported
Competency testing: Not reported
Most recent maintenance review date: Not reported
Most recent equipment inspection date: Not reported
Equipment tested: Not reported
Most recent compliance audit date: Not reported
Expected date of audit completion: Not reported
Most recent incident investigation: Not reported
Expected date of investigation changes: Not reported
Record has CBI data: Not reported
Date of most recent changes: Not reported
Chemical name: Public OCA Chemical
Process chemical qty in 100s lbs: 0
Process flammable chemical name: Not reported

Process Toxic Alt. Releases:
Percent weight of chemical: Not reported
Physical state: Not reported
Analytical basic: Not reported
Scenario: Not reported
Quantity released in pounds: Not reported
Release duration in minutes: Not reported
Release rate in pounds per second: Not reported
Wind speed in meters/second: Not reported
Stability class: Not reported
Topography: Not reported
Distance to endpoint in miles: Not reported
Residential population: Not reported
Public receptors: Not reported
Environmental receptors: Not reported
Passive mitigation: Not reported
Active mitigation: Not reported

Process Toxics Worst Case:

Map ID	Site	Database(s)	EPA ID Number

HERBERT E. GLEICKE TRUST UPLAND AEROSOL FACILITY (Continued) **1014474935**

Percent weight of chemical: Not reported
Physical state: Not reported
Analytical basic: Not reported
Scenario: Not reported
Quantity released in pounds: Not reported
Release duration in minutes: Not reported
Release rate in pounds per second: Not reported
Wind speed in meters/second: Not reported
Stability class: Not reported
Topography: Not reported
Distance to endpoint in miles: Not reported
Residential population: Not reported
Public receptors: Not reported
Environmental receptors: Not reported
Passive mitigation: Not reported

Process Flammables Alt. Releases:
Endpoint used: Not reported
LFL value: Not reported
Analytical basic: EPA's OCA Guidance Reference Tables or Equations
Scenario: Not reported
Quantity released in pounds: Not reported
Distance to endpoint in miles: Not reported
Residential population: Not reported
Public receptors: Not reported
Environmental receptors: Not reported
Passive mitigation: Not reported
Active mitigation: Not reported

Process Flammables Worst Case:
Analytical basic: EPA's OCA Guidance Reference Tables or Equations
Quantity released in pounds: Not reported
Distance to endpoint in miles: Not reported
Residential population: Not reported
Public receptors: Not reported
Environmental receptors: Not reported
Passive mitigation: Not reported
Safety review date: Not reported
Most recent PHA date: Not reported
Process Hazard Analysis: Not reported
Expected PHA changes completion date: Not reported
Major Hazard: Not reported
Process Control: Not reported
Mitigation Systems: Not reported
Monitoring/Detection: Not reported
Changes since the last process hazard analysis: Not reported
Most recent review of op. procedures: Not reported
Most recent training progs review/update: Not reported
Training: Not reported
Competency testing: Not reported
Most recent maintenance review date: Not reported
Most recent equipment inspection date: Not reported
Equipment tested: Not reported
Most recent changes by mgmt: Not reported
Date of most recent review/update: Not reported
Date of pre-start review: Not reported
Most recent compliance audit date: Not reported
Expected date of audit completion: Not reported

Map ID	Site	Database(s)	EPA ID Number

HERBERT E. GLEICKE TRUST UPLAND AEROSOL FACILITY (Continued) **1014474935**

Most recent incident investigation:	Not reported
Expected date of investigation changes:	Not reported
Date of participation plan review:	Not reported
Date of hot work permit review:	Not reported
Date of contractor safety review:	Not reported
Date of contractor safety eval. review:	Not reported
Record has CBI data:	Not reported
Safety review date:	Not reported
Federal Regulation:	Not reported
Federal regulation comment:	Not reported
Major Hazard:	Not reported
Process Control:	Not reported
Mitigation Systems:	Not reported
Monitoring/Detection:	Not reported
Changes since the last process hazard analysis:	Not reported
Most recent hazard review/update:	Not reported
Most recent review of op. procedures:	Not reported
Most recent training progs review/update:	Not reported
Expected completion of review changes:	Not reported
Training:	Not reported
Competency testing:	Not reported
Most recent maintenance review date:	Not reported
Most recent equipment inspection date:	Not reported
Equipment tested:	Not reported
Most recent compliance audit date:	Not reported
Expected date of audit completion:	Not reported
Most recent incident investigation:	Not reported
Expected date of investigation changes:	Not reported
Record has CBI data:	Not reported
Date of most recent changes:	Not reported

Emergency Response Details:

ER plan:	Not reported
ER plan most recent review date:	Not reported
ER plan most recent employee training date:	Not reported
Local agency coordinating ER plan:	Upland Fire Department
Telephone of the coordinating local agency:	9099314180
Federal regulation:	True
OSHA 1910 120:	True
SPCC:	False
RCRA:	False
OPA 90:	False
EPCRA:	False
Other Regulations:	Not reported

---

30 **PACTRA COATINGS** **RCRA-SQG 1000418253**
420 S 11TH AVE **FINDS CAD048756555**
UPLAND, CA 91786 **LUST**

RCRA-SQG:

Date form received by agency:	08/04/1992
Facility name:	PACTRA COATINGS
Facility address:	420 S 11TH AVE UPLAND, CA 91786
EPA ID:	CAD048756555
Mailing address:	420 S ELEVEN AVE UPLAND, CA 91786
Contact:	RICHARD SOLOMON

Map ID	Site	Database(s)	EPA ID Number

PACTRA COATINGS (Continued) **1000418253**

Contact address: 25 A TECHNOLOGY DR
IRVINE, CA 92718
Contact country: US
Contact telephone: (714) 753-0101
Contact email: Not reported
EPA Region: 09
Classification: Small Small Quantity Generator
Description: Handler: generates more than 100 and less than 1000 kg of hazardous waste during any calendar month and accumulates less than 6000 kg of hazardous waste at any time; or generates 100 kg or less of hazardous waste during any calendar month, and accumulates more than 1000 kg of hazardous waste at any time

Owner/Operator Summary:

Owner/operator name: AL DAVENPORT
Owner/operator address: 14540 HAYNES ST STE 104
VAN NUYS, CA 91411
Owner/operator country: Not reported
Owner/operator telephone: (818) 997-0755
Legal status: Municipal
Owner/Operator Type: Owner
Owner/Op start date: Not reported
Owner/Op end date: Not reported

Owner/operator name: NOT REQUIRED
Owner/operator address: NOT REQUIRED
NOT REQUIRED, ME 99999
Owner/operator country: Not reported
Owner/operator telephone: (415) 555-1212
Legal status: Private
Owner/Operator Type: Operator
Owner/Op start date: Not reported
Owner/Op end date: Not reported

Handler Activities Summary:

U.S. importer of hazardous waste: No
Mixed waste (haz. and radioactive): No
Recycler of hazardous waste: No
Transporter of hazardous waste: No
Treater, storer or disposer of HW: No
Underground injection activity: No
On-site burner exemption: No
Furnace exemption: No
Used oil fuel burner: No
Used oil processor: No
User oil refiner: No
Used oil fuel marketer to burner: No
Used oil Specification marketer: No
Used oil transfer facility: No
Used oil transporter: No

Violation Status: No violations found

FINDS:

Registry ID: 110002448021

Map ID	Site	Database(s)	EPA ID Number

PACTRA COATINGS (Continued) **1000418253**

Environmental Interest/Information System

US EPA TRIS (Toxics Release Inventory System) contains information from facilities on the amounts of over 300 listed toxic chemicals that these facilities release directly to air, water, land, or that are transported off-site.

RCRAInfo is a national information system that supports the Resource Conservation and Recovery Act (RCRA) program through the tracking of events and activities related to facilities that generate, transport, and treat, store, or dispose of hazardous waste. RCRAInfo allows RCRA program staff to track the notification, permit, compliance, and corrective action activities required under RCRA.

LUST REG 8:

Region:	8
County:	San Bernardino
Regional Board:	Santa Ana Region
Facility Status:	Case Closed
Case Number:	083601462T
Local Case Num:	92001
Case Type:	Soil only
Substance:	Hydrocarbons
Qty Leaked:	Not reported
Abate Method:	Vapor Extraction
Cross Street:	Not reported
Enf Type:	None Taken
Funding:	Not reported
How Discovered:	Not reported
How Stopped:	Not reported
Leak Cause:	Not reported
Leak Source:	Not reported
Global ID:	T0607100174
How Stopped Date:	Not reported
Enter Date:	3/21/1990
Review Date:	Not reported
Prelim Assess:	4/6/1990
Discover Date:	2/1/1990
Enforcement Date:	1/1/1965
Close Date:	7/26/1994
Workplan:	Not reported
Pollution Char:	5/13/1990
Remed Plan:	9/7/1990
Remed Action:	3/8/1991
Monitoring:	Not reported
Enter Date:	3/21/1990
GW Qualifies:	Not reported
Soil Qualifies:	Not reported
Operator:	Not reported
Facility Contact:	Not reported
Interim:	Not reported
Oversite Program:	LUST
Latitude:	34.0884683
Longitude:	-117.6366603
MTBE Date:	Not reported
Max MTBE GW:	Not reported
MTBE Concentration:	0

Map ID	Site	Database(s)	EPA ID Number

PACTRA COATINGS (Continued) **1000418253**

Max MTBE Soil: Not reported
MTBE Fuel: 0
MTBE Tested: Not Required to be Tested.
MTBE Class: *
Staff: CAB
Staff Initials: RR1
Lead Agency: Regional Board
Local Agency: 36000L
Hydr Basin #: UPPER SANTA ANA VALL
Beneficial: Not reported
Priority: Not reported
Cleanup Fund Id: Not reported
Work Suspended: Not reported
Summary: 9/20/90 - WORK PLAN FOR FURTHER INVESTIGATION IS UNDER REVIEW. CLOSED.

---

30 **SMDS INC** **HAZNET** **S113018439**
420 S ELEVENTH AVE STE B **N/A**
UPLAND, CA 91786

HAZNET:

Year: 2001
Gepaid: CAD983630773
Contact: MARY GRAVEN
Telephone: 9099460018
Mailing Name: Not reported
Mailing Address: 4954 CRESTVIEW PLACE
Mailing City,St,Zip: ALTA LOMA, CA 917010000
Gen County: Not reported
TSD EPA ID: CAD097030993
TSD County: Not reported
Waste Category: Unspecified aqueous solution
Disposal Method: Not reported
Tons: 0
Facility County: San Bernardino

Year: 2001
Gepaid: CAD983630773
Contact: MARY GRAVEN
Telephone: 9099460018
Mailing Name: Not reported
Mailing Address: 4954 CRESTVIEW PLACE
Mailing City,St,Zip: ALTA LOMA, CA 917010000
Gen County: Not reported
TSD EPA ID: CAD059494310
TSD County: Not reported
Waste Category: Unspecified organic liquid mixture
Disposal Method: Disposal, Other
Tons: 0.35
Facility County: San Bernardino

Year: 2001
Gepaid: CAD983630773
Contact: MARY GRAVEN
Telephone: 9099460018
Mailing Name: Not reported
Mailing Address: 4954 CRESTVIEW PLACE
Mailing City,St,Zip: ALTA LOMA, CA 917010000
Gen County: Not reported

Map ID	Site	Database(s)	EPA ID Number

SMDS INC (Continued) **S113018439**

TSD EPA ID: CAD097030993
TSD County: Not reported
Waste Category: Unspecified aqueous solution
Disposal Method: Disposal, Other
Tons: 0.45
Facility County: San Bernardino

Year: 2001
Gepaid: CAD983630773
Contact: MARY GRAVEN
Telephone: 9099460018
Mailing Name: Not reported
Mailing Address: 4954 CRESTVIEW PLACE
Mailing City,St,Zip: ALTA LOMA, CA 917010000
Gen County: Not reported
TSD EPA ID: CAD097030993
TSD County: Not reported
Waste Category: Unspecified aqueous solution
Disposal Method: Recycler
Tons: 1.05
Facility County: San Bernardino

Year: 2001
Gepaid: CAD983630773
Contact: MARY GRAVEN
Telephone: 9099460018
Mailing Name: Not reported
Mailing Address: 4954 CRESTVIEW PLACE
Mailing City,St,Zip: ALTA LOMA, CA 917010000
Gen County: Not reported
TSD EPA ID: CAD097030993
TSD County: Not reported
Waste Category: Unspecified aqueous solution
Disposal Method: Recycler
Tons: 0.6
Facility County: San Bernardino

Click this hyperlink while viewing on your computer to access
47 additional CA_HAZNET: record(s) in the EDR Site Report.

---

30 **REBEL BRANDS INC** **HAZNET** **S113801381**
420 S 11TH AVE **N/A**
UPLAND, CA 91786

HAZNET:
Year: 2012
Gepaid: CAL000372131
Contact: GABRIEL ZAMORA
Telephone: 9099858880
Mailing Name: Not reported
Mailing Address: 420 S 11TH AVE
Mailing City,St,Zip: UPLAND, CA 917860000
Gen County: San Bernardino
TSD EPA ID: 02-IV-99-10
TSD County: Not reported
Waste Category: Not reported
Disposal Method: Solvents Recovery
Tons: 18

Map ID	Site	Database(s)	EPA ID Number
	REBEL BRANDS INC (Continued)		**S113801381**
	Facility County: San Bernardino		
30	**ALTAWOOD INC** **420 S 11TH AVE** **UPLAND, CA 91786**	**RCRA-SQG** **HAZNET**	**1000905401** **CA0000589762**

RCRA-SQG:

Date form received by agency:	05/28/2013
Facility name:	ALTAWOOD INC
Facility address:	420 S 11TH AVE STE A UPLAND, CA 91786
EPA ID:	CA0000589762
Contact:	LOREN MILES
Contact address:	420 S 11TH AVE STE A UPLAND, CA 91786
Contact country:	US
Contact telephone:	909-985-8880
Contact email:	LOREN@REBEL-BRANDS.COM
EPA Region:	09
Land type:	Private
Classification:	Small Small Quantity Generator
Description:	Handler: generates more than 100 and less than 1000 kg of hazardous waste during any calendar month and accumulates less than 6000 kg of hazardous waste at any time; or generates 100 kg or less of hazardous waste during any calendar month, and accumulates more than 1000 kg of hazardous waste at any time

Owner/Operator Summary:

Owner/operator name:	REBEL BRANDS INC
Owner/operator address:	Not reported Not reported
Owner/operator country:	US
Owner/operator telephone:	Not reported
Legal status:	Private
Owner/Operator Type:	Operator
Owner/Op start date:	01/01/2011
Owner/Op end date:	Not reported

Owner/operator name:	HERBERT GLEICKE TRUST
Owner/operator address:	420 S 11TH AVE STE A UPLAND, CA 91786
Owner/operator country:	US
Owner/operator telephone:	909-985-8880
Legal status:	Private
Owner/Operator Type:	Owner
Owner/Op start date:	01/01/1993
Owner/Op end date:	Not reported

Handler Activities Summary:

U.S. importer of hazardous waste:	No
Mixed waste (haz. and radioactive):	No
Recycler of hazardous waste:	No
Transporter of hazardous waste:	No
Treater, storer or disposer of HW:	No
Underground injection activity:	No
On-site burner exemption:	No

Map ID	Site	Database(s)	EPA ID Number

ALTAWOOD INC (Continued) **1000905401**

Furnace exemption: No
Used oil fuel burner: No
Used oil processor: No
User oil refiner: No
Used oil fuel marketer to burner: No
Used oil Specification marketer: No
Used oil transfer facility: No
Used oil transporter: No

Historical Generators:
Date form received by agency: 08/16/1994
Facility name: ALTAWOOD INC
Classification: Small Quantity Generator

Hazardous Waste Summary:
Waste code: 214
Waste name: 214

Waste code: D001
Waste name: IGNITABLE HAZARDOUS WASTES ARE THOSE WASTES WHICH HAVE A FLASHPOINT OF LESS THAN 140 DEGREES FAHRENHEIT AS DETERMINED BY A PENSKY-MARTENS CLOSED CUP FLASH POINT TESTER. ANOTHER METHOD OF DETERMINING THE FLASH POINT OF A WASTE IS TO REVIEW THE MATERIAL SAFETY DATA SHEET, WHICH CAN BE OBTAINED FROM THE MANUFACTURER OR DISTRIBUTOR OF THE MATERIAL. LACQUER THINNER IS AN EXAMPLE OF A COMMONLY USED SOLVENT WHICH WOULD BE CONSIDERED AS IGNITABLE HAZARDOUS WASTE.

Waste code: F002
Waste name: THE FOLLOWING SPENT HALOGENATED SOLVENTS: TETRACHLOROETHYLENE, METHYLENE CHLORIDE, TRICHLOROETHYLENE, 1,1,1-TRICHLOROETHANE, CHLOROBENZENE, 1,1,2-TRICHLORO-1,2,2-TRIFLUOROETHANE, ORTHO-DICHLOROBENZENE, TRICHLOROFLUOROMETHANE, AND 1,1,2-TRICHLOROETHANE; ALL SPENT SOLVENT MIXTURES/BLENDS CONTAINING, BEFORE USE, A TOTAL OF TEN PERCENT OR MORE (BY VOLUME) OF ONE OR MORE OF THE ABOVE HALOGENATED SOLVENTS OR THOSE LISTED IN F001, F004, OR F005, AND STILL BOTTOMS FROM THE RECOVERY OF THESE SPENT SOLVENTS AND SPENT SOLVENT MIXTURES.

Waste code: U002
Waste name: ACETONE (I)

Waste code: U165
Waste name: NAPHTHALENE

Waste code: U220
Waste name: BENZENE, METHYL-

Facility Has Received Notices of Violations:
Regulation violated: Not reported
Area of violation: Generators - General
Date violation determined: 04/02/2008
Date achieved compliance: Not reported
Violation lead agency: State
Enforcement action: Not reported
Enforcement action date: Not reported
Enf. disposition status: Not reported

Map ID	Site	Database(s)	EPA ID Number

ALTAWOOD INC (Continued) **1000905401**

Enf. disp. status date: Not reported
Enforcement lead agency: Not reported
Proposed penalty amount: Not reported
Final penalty amount: Not reported
Paid penalty amount: Not reported

Regulation violated: Not reported
Area of violation: Generators - General
Date violation determined: 05/19/2003
Date achieved compliance: 06/18/2003
Violation lead agency: State
Enforcement action: WRITTEN INFORMAL
Enforcement action date: 05/19/2003
Enf. disposition status: Not reported
Enf. disp. status date: Not reported
Enforcement lead agency: State
Proposed penalty amount: Not reported
Final penalty amount: Not reported
Paid penalty amount: Not reported

Evaluation Action Summary:
Evaluation date: 01/24/2012
Evaluation: COMPLIANCE EVALUATION INSPECTION ON-SITE
Area of violation: Not reported
Date achieved compliance: Not reported
Evaluation lead agency: State

Evaluation date: 04/02/2008
Evaluation: COMPLIANCE EVALUATION INSPECTION ON-SITE
Area of violation: Generators - General
Date achieved compliance: Not reported
Evaluation lead agency: State

Evaluation date: 05/19/2003
Evaluation: COMPLIANCE EVALUATION INSPECTION ON-SITE
Area of violation: Generators - General
Date achieved compliance: 06/18/2003
Evaluation lead agency: State

HAZNET:
Year: 2002
Gepaid: CA0000589762
Contact: MIKE LITTLETON OPERATIONS MGR
Telephone: 9099311531
Mailing Name: Not reported
Mailing Address: PO BOX 1150
Mailing City,St,Zip: UPLAND, CA 917850000
Gen County: Not reported
TSD EPA ID: CAT080013352
TSD County: Not reported
Waste Category: Aqueous solution with total organic residues less than 10 percent
Disposal Method: Recycler
Tons: 17.51
Facility County: San Bernardino

Map ID	Site	Database(s)	EPA ID Number
30	**REBEL BRANDS INC** **420 S 11TH AVE** **UPLAND, CA 91786**	**LUST** **San Bern. Co. Permit**	**U001569531** **N/A**

LUST:

Region:	STATE
Global Id:	T0607100174
Latitude:	34.088228
Longitude:	-117.635823
Case Type:	LUST Cleanup Site
Status:	Completed - Case Closed
Status Date:	07/26/1994
Lead Agency:	SANTA ANA RWQCB (REGION 8)
Case Worker:	CAB
Local Agency:	Not reported
RB Case Number:	083601462T
LOC Case Number:	92001
File Location:	Not reported
Potential Media Affect:	Soil
Potential Contaminants of Concern:	Other Solvent or Non-Petroleum Hydrocarbon
Site History:	Not reported

Click here to access the California GeoTracker records for this facility:

Contact:

Global Id:	T0607100174
Contact Type:	Regional Board Caseworker
Contact Name:	CARL BERNHARDT
Organization Name:	SANTA ANA RWQCB (REGION 8)
Address:	3737 MAIN STREET, SUITE 500
City:	RIVERSIDE
Email:	cbernhardt@waterboards.ca.gov
Phone Number:	9517824495

Status History:

Global Id:	T0607100174
Status:	Completed - Case Closed
Status Date:	07/26/1994
Global Id:	T0607100174
Status:	Open - Case Begin Date
Status Date:	02/01/1990
Global Id:	T0607100174
Status:	Open - Remediation
Status Date:	09/07/1990
Global Id:	T0607100174
Status:	Open - Remediation
Status Date:	03/08/1991
Global Id:	T0607100174
Status:	Open - Site Assessment
Status Date:	04/06/1990
Global Id:	T0607100174
Status:	Open - Site Assessment
Status Date:	05/13/1990

Map ID	Site	Database(s)	EPA ID Number

REBEL BRANDS INC (Continued) **U001569531**

Regulatory Activities:

Global Id:	T0607100174
Action Type:	Other
Date:	01/01/1950
Action:	Leak Discovery
Global Id:	T0607100174
Action Type:	ENFORCEMENT
Date:	07/24/1994
Action:	Closure/No Further Action Letter
Global Id:	T0607100174
Action Type:	Other
Date:	01/01/1950
Action:	Leak Reported

San Bern. Co. Permit:

Region:	SAN BERNARDINO
Facility ID:	FA0000869
Owner:	HEG TRUST
Permit Number:	PT0005461
Permit Category:	CALARP FACILITY PERMIT
Facility Status:	INACTIVE
Expiration Date:	09/30/2013
Region:	SAN BERNARDINO
Facility ID:	FA0000869
Owner:	HEG TRUST
Permit Number:	PT0017109
Permit Category:	RISK MANAGEMENT PLAN - LEVEL III
Facility Status:	INACTIVE
Expiration Date:	09/30/2013
Region:	SAN BERNARDINO
Facility ID:	FA0014991
Owner:	FOUR STAR CHEMICAL
Permit Number:	PT0026091
Permit Category:	HAZMAT HANDLER 0-10 EMPLOYEES
Facility Status:	INACTIVE
Expiration Date:	03/31/2014
Region:	SAN BERNARDINO
Facility ID:	FA0000869
Owner:	HEG TRUST
Permit Number:	PT0005458
Permit Category:	HAZMAT HANDLER 11-25 EMPLOYEES (W/GEN PRMT)
Facility Status:	ACTIVE
Expiration Date:	09/30/2013
Region:	SAN BERNARDINO
Facility ID:	FA0000869
Owner:	HEG TRUST
Permit Number:	PT0005459
Permit Category:	HAZARDOUS WASTE GENERATOR - 11-25 EMPLOYEES
Facility Status:	ACTIVE

Map ID	Site	Database(s)	EPA ID Number

REBEL BRANDS INC (Continued) **U001569531**

Expiration Date: 09/30/2013

Region: SAN BERNARDINO
Facility ID: FA0000869
Owner: HEG TRUST
Permit Number: PT0016985
Permit Category: HAZARDOUS WASTE GENERATOR RCRA LQG
Facility Status: ACTIVE
Expiration Date: 09/30/2013

---

30 **PACTRA COATINGS, INC.** **CA FID UST** **S101618898**
420 S 011TH AVE **SWEEPS UST** **N/A**
UPLAND, CA 91786

CA FID UST:
Facility ID: 36008863
Regulated By: UTNKA
Regulated ID: 00029756
Cortese Code: Not reported
SIC Code: Not reported
Facility Phone: 7149463871
Mail To: Not reported
Mailing Address: 6200 COCHRINE RD
Mailing Address 2: Not reported
Mailing City,St,Zip: UPLAND 91786
Contact: Not reported
Contact Phone: Not reported
DUNs Number: Not reported
NPDES Number: Not reported
EPA ID: Not reported
Comments: Not reported
Status: Active

SWEEPS UST:
Status: Not reported
Comp Number: 29756
Number: Not reported
Board Of Equalization: Not reported
Referral Date: Not reported
Action Date: Not reported
Created Date: Not reported
Tank Status: Not reported
Owner Tank Id: Not reported
Swrcb Tank Id: 36-000-029756-000001
Actv Date: Not reported
Capacity: 2500
Tank Use: UNKNOWN
Stg: PRODUCT
Content: XYLENE
Number Of Tanks: 10

Status: Not reported
Comp Number: 29756
Number: Not reported
Board Of Equalization: Not reported
Referral Date: Not reported
Action Date: Not reported

Map ID	Site	Database(s)	EPA ID Number

PACTRA COATINGS, INC. (Continued) **S101618898**

Created Date: Not reported
Tank Status: Not reported
Owner Tank Id: Not reported
Swrcb Tank Id: 36-000-029756-000002
Actv Date: Not reported
Capacity: 2000
Tank Use: CHEMICAL
Stg: PRODUCT
Content: Not reported
Number Of Tanks: Not reported

Status: Not reported
Comp Number: 29756
Number: Not reported
Board Of Equalization: Not reported
Referral Date: Not reported
Action Date: Not reported
Created Date: Not reported
Tank Status: Not reported
Owner Tank Id: Not reported
Swrcb Tank Id: 36-000-029756-000003
Actv Date: Not reported
Capacity: 2000
Tank Use: OIL
Stg: WASTE
Content: Not reported
Number Of Tanks: Not reported

Status: Not reported
Comp Number: 29756
Number: Not reported
Board Of Equalization: Not reported
Referral Date: Not reported
Action Date: Not reported
Created Date: Not reported
Tank Status: Not reported
Owner Tank Id: Not reported
Swrcb Tank Id: 36-000-029756-000004
Actv Date: Not reported
Capacity: 2000
Tank Use: OIL
Stg: WASTE
Content: WASTE OIL
Number Of Tanks: Not reported

Status: Not reported
Comp Number: 29756
Number: Not reported
Board Of Equalization: Not reported
Referral Date: Not reported
Action Date: Not reported
Created Date: Not reported
Tank Status: Not reported
Owner Tank Id: Not reported
Swrcb Tank Id: 36-000-029756-000005
Actv Date: Not reported
Capacity: 1000

Map ID	Site	Database(s)	EPA ID Number

PACTRA COATINGS, INC. (Continued) **S101618898**

Tank Use: OIL
Stg: WASTE
Content: WASTE OIL
Number Of Tanks: Not reported

Status: Not reported
Comp Number: 29756
Number: Not reported
Board Of Equalization: Not reported
Referral Date: Not reported
Action Date: Not reported
Created Date: Not reported
Tank Status: Not reported
Owner Tank Id: Not reported
Swrcb Tank Id: 36-000-029756-000006
Actv Date: Not reported
Capacity: 7500
Tank Use: CHEMICAL
Stg: PRODUCT
Content: ACETONE
Number Of Tanks: Not reported

Status: Not reported
Comp Number: 29756
Number: Not reported
Board Of Equalization: Not reported
Referral Date: Not reported
Action Date: Not reported
Created Date: Not reported
Tank Status: Not reported
Owner Tank Id: Not reported
Swrcb Tank Id: 36-000-029756-000007
Actv Date: Not reported
Capacity: 7500
Tank Use: CHEMICAL
Stg: PRODUCT
Content: Not reported
Number Of Tanks: Not reported

Status: Not reported
Comp Number: 29756
Number: Not reported
Board Of Equalization: Not reported
Referral Date: Not reported
Action Date: Not reported
Created Date: Not reported
Tank Status: Not reported
Owner Tank Id: Not reported
Swrcb Tank Id: 36-000-029756-000008
Actv Date: Not reported
Capacity: 7500
Tank Use: PETROLEUM
Stg: PRODUCT
Content: CHEVRON 225
Number Of Tanks: Not reported

Status: Not reported

Map ID	Site	Database(s)	EPA ID Number

PACTRA COATINGS, INC. (Continued) **S101618898**

Comp Number: 29756
Number: Not reported
Board Of Equalization: Not reported
Referral Date: Not reported
Action Date: Not reported
Created Date: Not reported
Tank Status: Not reported
Owner Tank Id: Not reported
Swrcb Tank Id: 36-000-029756-000009
Actv Date: Not reported
Capacity: 7500
Tank Use: HAZARDOUS
Stg: WASTE
Content: Not reported
Number Of Tanks: Not reported

Status: Not reported
Comp Number: 29756
Number: Not reported
Board Of Equalization: Not reported
Referral Date: Not reported
Action Date: Not reported
Created Date: Not reported
Tank Status: Not reported
Owner Tank Id: Not reported
Swrcb Tank Id: 36-000-029756-000010
Actv Date: Not reported
Capacity: 1000
Tank Use: HAZARDOUS
Stg: PRODUCT
Content: WASTE WATER/
Number Of Tanks: Not reported

Status: Active
Comp Number: 29756
Number: 1
Board Of Equalization: Not reported
Referral Date: 03-27-90
Action Date: 03-27-90
Created Date: 02-29-88
Tank Status: Not reported
Owner Tank Id: Not reported
Swrcb Tank Id: Not reported
Actv Date: Not reported
Capacity: Not reported
Tank Use: Not reported
Stg: Not reported
Content: Not reported
Number Of Tanks: Not reported

Map ID	Site	Database(s)	EPA ID Number
31	**WILLIAM LEE MD INC** **436 S SULTANA AVE** **UPLAND, CA 91786**	**HAZNET**	**S113057990** **N/A**

HAZNET:

Year:	1994
Gepaid:	CAL000094903
Contact:	WILLIAM LEE MD INC
Telephone:	0000000000
Mailing Name:	Not reported
Mailing Address:	436 SULTANA AVE # S
Mailing City,St,Zip:	UPLAND, CA 917866762
Gen County:	Not reported
TSD EPA ID:	CAD099452708
TSD County:	Not reported
Waste Category:	Unspecified oil-containing waste
Disposal Method:	Recycler
Tons:	2.0850
Facility County:	San Bernardino

Map ID	Site	Database(s)	EPA ID Number
31	**IPSA PRIMARY CARE MEDICAL GROUP** **436 S SULTANA AVE** **UPLAND, CA 91786**	**HAZNET**	**S113094325** **N/A**

HAZNET:

Year:	2002
Gepaid:	CAL000178436
Contact:	JENNIFER HERNANDEZ
Telephone:	9099851920
Mailing Name:	Not reported
Mailing Address:	436 S SULTANA AVE
Mailing City,St,Zip:	UPLAND, CA 917866762
Gen County:	Not reported
TSD EPA ID:	CAT000613893
TSD County:	Not reported
Waste Category:	Oxygenated solvents (acetone, butanol, ethyl acetate, etc.)
Disposal Method:	Transfer Station
Tons:	0.89
Facility County:	San Bernardino

Year:	2002
Gepaid:	CAL000178436
Contact:	JENNIFER HERNANDEZ
Telephone:	9099851920
Mailing Name:	Not reported
Mailing Address:	436 S SULTANA AVE
Mailing City,St,Zip:	UPLAND, CA 917866762
Gen County:	Not reported
TSD EPA ID:	CAD008302903
TSD County:	Not reported
Waste Category:	Oxygenated solvents (acetone, butanol, ethyl acetate, etc.)
Disposal Method:	Recycler
Tons:	6.79
Facility County:	San Bernardino

Year:	2002
Gepaid:	CAL000178436
Contact:	JENNIFER HERNANDEZ
Telephone:	9099851920
Mailing Name:	Not reported

Map ID	Site	Database(s)	EPA ID Number

IPSA PRIMARY CARE MEDICAL GROUP (Continued) **S113094325**

Mailing Address: 436 S SULTANA AVE
Mailing City,St,Zip: UPLAND, CA 917866762
Gen County: Not reported
TSD EPA ID: AZD980892731
TSD County: Not reported
Waste Category: Other organic solids
Disposal Method: Disposal, Land Fill
Tons: 0.9
Facility County: San Bernardino

Year: 2001
Gepaid: CAL000178436
Contact: JENNIFER HERNANDEZ
Telephone: 9099851920
Mailing Name: Not reported
Mailing Address: 436 S SULTANA AVE
Mailing City,St,Zip: UPLAND, CA 917866762
Gen County: Not reported
TSD EPA ID: CAT000613893
TSD County: Not reported
Waste Category: Oxygenated solvents (acetone, butanol, ethyl acetate, etc.)
Disposal Method: Transfer Station
Tons: 0.11
Facility County: San Bernardino

Year: 1999
Gepaid: CAL000178436
Contact: IPSA PRIMARY CARE MEDICAL GRP
Telephone: 0000000000
Mailing Name: Not reported
Mailing Address: 436 S SULTANA AVE
Mailing City,St,Zip: UPLAND, CA 917866762
Gen County: Not reported
TSD EPA ID: OKD089761290
TSD County: Not reported
Waste Category: Not reported
Disposal Method: Not reported
Tons: 2.7750
Facility County: San Bernardino

Click this hyperlink while viewing on your computer to access
4 additional CA_HAZNET: record(s) in the EDR Site Report.

---

31 **ASSOCIATION FOR RETARDED CITIZENS** **HAZNET** **S112887648**
436 S SULTANA AVE **N/A**
UPLAND, CA 91786

HAZNET:
Year: 1998
Gepaid: CAC001394728
Contact: ASSN FOR RETARDED CITZENS
Telephone: 0000000000
Mailing Name: Not reported
Mailing Address: 8939 VERNON AVE STE L
Mailing City,St,Zip: MONTCLAIR, CA 917630000
Gen County: Not reported
TSD EPA ID: AZC950823111
TSD County: Not reported

Map ID	Site	Database(s)	EPA ID Number

ASSOCIATION FOR RETARDED CITIZENS (Continued) **S112887648**

Waste Category: Asbestos containing waste
Disposal Method: Not reported
Tons: 3.3712
Facility County: San Bernardino

Year: 1998
Gepaid: CAC001394728
Contact: ASSN FOR RETARDED CITZENS
Telephone: 0000000000
Mailing Name: Not reported
Mailing Address: 8939 VERNON AVE STE L
Mailing City,St,Zip: MONTCLAIR, CA 917630000
Gen County: Not reported
TSD EPA ID: CAT080033681
TSD County: Not reported
Waste Category: Other inorganic solid waste
Disposal Method: Disposal, Other
Tons: .2500
Facility County: San Bernardino

---

31 **HOME SAVINGS OF AMERICA** **HAZNET** **S113172419**
479 E RICHLAND ST **N/A**
UPLAND, CA 91786

HAZNET:
Year: 1995
Gepaid: CAP600929239
Contact: Not reported
Telephone: 0000000000
Mailing Name: Not reported
Mailing Address: Not reported
Mailing City,St,Zip: 000000000
Gen County: Not reported
TSD EPA ID: CAD028409019
TSD County: Not reported
Waste Category: Other organic solids
Disposal Method: Transfer Station
Tons: .7000
Facility County: 0

---

31 **HOME SAVINGS OF AMERICA** **HAZNET** **S113172732**
509 E RICHLAND ST **N/A**
UPLAND, CA 91786

HAZNET:
Year: 1996
Gepaid: CAP601252588
Contact: Not reported
Telephone: 0000000000
Mailing Name: Not reported
Mailing Address: Not reported
Mailing City,St,Zip: 000000000
Gen County: Not reported
TSD EPA ID: CAD028409019
TSD County: Not reported
Waste Category: Other organic solids

Map ID	Site	Database(s)	EPA ID Number

HOME SAVINGS OF AMERICA (Continued) **S113172732**

Disposal Method: Transfer Station
Tons: .1000
Facility County: 0

---

34 **CIRCLE K #2700327** **San Bern. Co. Permit** **S107030316**
460 S CAMPUS AVE **N/A**
UPLAND, CA 91786

San Bern. Co. Permit:
Region: SAN BERNARDINO
Facility ID: FA0009892
Owner: CIRCLE K STORES, INC.
Permit Number: PT0016869
Permit Category: BULK CO2 AT RETAIL FOOD FACILITIES
Facility Status: INACTIVE
Expiration Date: 11/30/2011

---

34 **UPLAND WELL #9** **San Bern. Co. Permit** **S106910757**
467 S CAMPUS AVE **N/A**
UPLAND, CA 91786

San Bern. Co. Permit:
Region: SAN BERNARDINO
Facility ID: FA0002106
Owner: CITY OF UPLAND
Permit Number: PT0006969
Permit Category: HAZMAT HANDLER 0-10 EMPLOYEES
Facility Status: INACTIVE
Expiration Date: 07/31/2004

Region: SAN BERNARDINO
Facility ID: FA0002106
Owner: CITY OF UPLAND
Permit Number: PT0006970
Permit Category: CALARP FACILITY PERMIT
Facility Status: INACTIVE
Expiration Date: 07/31/2004

---

38 **CHMIRS** **S100278903**
826 E RICHLAND **N/A**
ONTARIO, CA 91764

CHMIRS:
OES Incident Number: 8802187
OES notification: Not reported
OES Date: Not reported
OES Time: Not reported
Incident Date: 21-JUL-88
Date Completed: 21-JUL-88
Property Use: 400
Agency Id Number: 36170
Agency Incident Number: 0E#2296
Time Notified: 1831
Time Completed: 2113
Surrounding Area: 400

Map ID	Site	Database(s)	EPA ID Number

(Continued) **S100278903**

Estimated Temperature:	90
Property Management:	P
Special Studies 1:	Not reported
Special Studies 2:	Not reported
Special Studies 3:	Not reported
Special Studies 4:	Not reported
Special Studies 5:	Not reported
Special Studies 6:	Not reported
More Than Two Substances Involved?:	N
Resp Agncy Personel # Of Decontaminated:	Not reported
Responding Agency Personel # Of Injuries:	Not reported
Responding Agency Personel # Of Fatalities:	Not reported
Others Number Of Decontaminated:	Not reported
Others Number Of Injuries:	Not reported
Others Number Of Fatalities:	Not reported
Vehicle Make/year:	Not reported
Vehicle License Number:	Not reported
Vehicle State:	Not reported
Vehicle Id Number:	Not reported
CA/DOT/PUC/ICC Number:	Not reported
Company Name:	Not reported
Reporting Officer Name/ID:	DON R KLASSEN CAPT E-135-A
Report Date:	21-JUL-88
Comments:	Y
Facility Telephone:	714 986-4579
Waterway Involved:	Not reported
Waterway:	Not reported
Spill Site:	Not reported
Cleanup By:	Not reported
Containment:	Not reported
What Happened:	Not reported
Type:	Not reported
Measure:	Not reported
Other:	Not reported
Date/Time:	Not reported
Year:	88-92
Agency:	Not reported
Incident Date:	Not reported
Admin Agency:	Not reported
Amount:	Not reported
Contained:	Not reported
Site Type:	Not reported
E Date:	Not reported
Substance:	Not reported
Quantity Released:	Not reported
BBLS:	Not reported
Cups:	Not reported
CUFT:	Not reported
Gallons:	Not reported
Grams:	Not reported
Pounds:	Not reported
Liters:	Not reported
Ounces:	Not reported
Pints:	Not reported
Quarts:	Not reported
Sheen:	Not reported
Tons:	Not reported

Map ID	Site	Database(s)	EPA ID Number

(Continued) **S100278903**

Unknown: Not reported
Evacuations: Not reported
Number of Injuries: Not reported
Number of Fatalities: Not reported
Description: Not reported

---

39 **RICHLAND VIEW APARTMENTS** **HAZNET** **S112873193**
911-953 RICHLAND AVE **N/A**
UPLAND, CA 91786

HAZNET:
Year: 1996
Gepaid: CAC001190512
Contact: AMERICAN SAVINGS
Telephone: 0000000000
Mailing Name: Not reported
Mailing Address: 305 E VALENCIA AVE, C
Mailing City,St,Zip: BURBANK, CA 915020000
Gen County: Not reported
TSD EPA ID: AZC951206114
TSD County: Not reported
Waste Category: Asbestos containing waste
Disposal Method: Disposal, Land Fill
Tons: .8428
Facility County: San Bernardino

---

42 **BELLA VISTA CONV HOSP** **San Bern. Co. Permit** **S102039913**
933 E DEODAR ST **N/A**
ONTARIO, CA 91764

San Bern. Co. Permit:
Region: SAN BERNARDINO
Facility ID: FA0001414
Owner: BROADWATER BELLA VISTA CRE CTR
Permit Number: PT0002851
Permit Category: HAZMAT HANDLER 0-10 EMPLOYEES (W/GEN PRMT)
Facility Status: INACTIVE
Expiration Date: 11/30/2010

---

43 **REBECCA PENG** **HAZNET** **S112985058**
1027 E DEODAR ST **N/A**
ONTARIO, CA 91764

HAZNET:
Year: 2011
Gepaid: CAC002665108
Contact: REBECCA PENG
Telephone: 7605057188
Mailing Name: Not reported
Mailing Address: 713 W DUARTE RD # G142
Mailing City,St,Zip: ARCADIA, CA 910077564
Gen County: Not reported
TSD EPA ID: CAD028409019
TSD County: Not reported
Waste Category: Other inorganic solid waste

Map ID	Site	Database(s)	EPA ID Number

REBECCA PENG (Continued) **S112985058**

Disposal Method:	Storage, Bulking, And/Or Transfer Off Site--No Treatment/Reovery (H010-H129) Or (H131-H135)
Tons:	0.125
Facility County:	San Bernardino
Year:	2011
Gepaid:	CAC002665108
Contact:	REBECCA PENG
Telephone:	7605057188
Mailing Name:	Not reported
Mailing Address:	713 W DUARTE RD # G142
Mailing City,St,Zip:	ARCADIA, CA 910077564
Gen County:	Not reported
TSD EPA ID:	AZC950823111
TSD County:	Not reported
Waste Category:	Asbestos containing waste
Disposal Method:	Landfill Or Surface Impoundment That Will Be Closed As Landfill(To Include On-Site Treatment And/Or Stabilization)
Tons:	6
Facility County:	San Bernardino
Year:	2011
Gepaid:	CAC002665108
Contact:	REBECCA PENG
Telephone:	7605057188
Mailing Name:	Not reported
Mailing Address:	713 W DUARTE RD # G142
Mailing City,St,Zip:	ARCADIA, CA 910077564
Gen County:	Not reported
TSD EPA ID:	AZC950823111
TSD County:	Not reported
Waste Category:	Asbestos containing waste
Disposal Method:	Landfill Or Surface Impoundment That Will Be Closed As Landfill(To Include On-Site Treatment And/Or Stabilization)
Tons:	6
Facility County:	San Bernardino
Year:	2011
Gepaid:	CAC002665108
Contact:	REBECCA PENG
Telephone:	7605057188
Mailing Name:	Not reported
Mailing Address:	713 W DUARTE RD # G142
Mailing City,St,Zip:	ARCADIA, CA 910077564
Gen County:	Not reported
TSD EPA ID:	CAD028409019
TSD County:	Not reported
Waste Category:	Other inorganic solid waste
Disposal Method:	Storage, Bulking, And/Or Transfer Off Site--No Treatment/Reovery (H010-H129) Or (H131-H135)
Tons:	0.125
Facility County:	San Bernardino

Map ID	Site	Database(s)	EPA ID Number

44 **ONTARIO WELL #9** **San Bern. Co. Permit** **S104765077**
1555 N COLOMBIA AVE **N/A**
ONTARIO, CA 91764

San Bern. Co. Permit:

Region:	SAN BERNARDINO
Facility ID:	FA0002055
Owner:	CITY OF ONTARIO
Permit Number:	PT0009294
Permit Category:	CALARP FACILITY PERMIT
Facility Status:	INACTIVE
Expiration Date:	09/30/2007

Region:	SAN BERNARDINO
Facility ID:	FA0002055
Owner:	CITY OF ONTARIO
Permit Number:	PT0009295
Permit Category:	HAZMAT HANDLER 0-10 EMPLOYEES
Facility Status:	INACTIVE
Expiration Date:	09/30/2007

Region:	SAN BERNARDINO
Facility ID:	FA0002055
Owner:	CITY OF ONTARIO
Permit Number:	PT0016993
Permit Category:	EPCRA FACILITY
Facility Status:	INACTIVE
Expiration Date:	09/30/2007

Region:	SAN BERNARDINO
Facility ID:	FA0002055
Owner:	CITY OF ONTARIO
Permit Number:	PT0017696
Permit Category:	RISK MANAGEMENT PLAN - LEVEL II
Facility Status:	INACTIVE
Expiration Date:	09/30/2007

---

49 **TEMPLE SHOLON OF ONTARIO** **HAZNET** **S112938852**
963 6TH ST **N/A**
ONTARIO, CA 91764

HAZNET:

Year:	2004
Gepaid:	CAC002579592
Contact:	DAVID SCHWARTZ
Telephone:	9099839661
Mailing Name:	Not reported
Mailing Address:	963 6th ST
Mailing City,St,Zip:	ONTARIO, CA 917640000
Gen County:	Not reported
TSD EPA ID:	CAD009007626
TSD County:	Not reported
Waste Category:	Asbestos containing waste
Disposal Method:	Disposal, Land Fill
Tons:	16.85
Facility County:	San Bernardino

Map ID	Site	Database(s)	EPA ID Number
50	**EDISON ELEMENTARY SCHOOL** **515 6TH ST** **ONTARIO, CA 91764**	**HAZNET**	**S112923980** **N/A**

HAZNET:

Year:	2002
Gepaid:	CAC002555083
Contact:	NORMA BARNET
Telephone:	9094592500
Mailing Name:	Not reported
Mailing Address:	950 W D ST
Mailing City,St,Zip:	ONTARIO, CA 91762
Gen County:	Not reported
TSD EPA ID:	CAD009007626
TSD County:	Not reported
Waste Category:	Asbestos containing waste
Disposal Method:	Disposal, Land Fill
Tons:	1.17
Facility County:	San Bernardino

Map ID	Site	Database(s)	EPA ID Number
68	**ASUNTA MARCA** **1439 N DEL NORTE CT** **ONTARIO, CA 91764**	**HAZNET**	**S113775585** **N/A**

HAZNET:

Year:	2012
Gepaid:	CAC002688502
Contact:	ASUNTA MARCA
Telephone:	7609564860
Mailing Name:	Not reported
Mailing Address:	10283 JOSHUA CT
Mailing City,St,Zip:	VICTORVILLE, CA 92392
Gen County:	San Bernardino
TSD EPA ID:	CAD028409019
TSD County:	Los Angeles
Waste Category:	Not reported
Disposal Method:	Storage, Bulking, And/Or Transfer Off Site--No Treatment/Reovery (H010-H129) Or (H131-H135)
Tons:	0.205
Facility County:	San Bernardino

Year:	2012
Gepaid:	CAC002688502
Contact:	ASUNTA MARCA
Telephone:	7609564860
Mailing Name:	Not reported
Mailing Address:	10283 JOSHUA CT
Mailing City,St,Zip:	VICTORVILLE, CA 92392
Gen County:	San Bernardino
TSD EPA ID:	AZC950823111
TSD County:	99
Waste Category:	Not reported
Disposal Method:	Landfill Or Surface Impoundment That Will Be Closed As Landfill(To Include On-Site Treatment And/Or Stabilization)
Tons:	0.4
Facility County:	San Bernardino

Map ID	Site	Database(s)	EPA ID Number
68	**IRMA PEREZ** **1435 NORTH DEL NORTE COURT** **ONTARIO, CA 91764**	**HAZNET**	**S112888571** **N/A**

HAZNET:

Year:	1998
Gepaid:	CAC001404488
Contact:	IRMA PEREZ
Telephone:	0000000000
Mailing Name:	Not reported
Mailing Address:	1435 NORTH DEL NORTE COURT
Mailing City,St,Zip:	ONTARIO, CA 917640000
Gen County:	Not reported
TSD EPA ID:	CAD028409019
TSD County:	Not reported
Waste Category:	Other organic solids
Disposal Method:	Transfer Station
Tons:	.1500
Facility County:	San Bernardino

Map ID	Site	Database(s)	EPA ID Number
72	**DARRYN LLOYD HYCHE** **652 E HAWTHORNE STREET** **ONTARIO, CA 90000**	**HAZNET**	**S113181182** **N/A**

HAZNET:

Year:	1996
Gepaid:	CLU960005640
Contact:	CATHERINE SAUNDERS
Telephone:	9099864336
Mailing Name:	Not reported
Mailing Address:	DTSC CLU/ERU
Mailing City,St,Zip:	SACRAMENTO, CA 958120806
Gen County:	Not reported
TSD EPA ID:	CAT080010101
TSD County:	Not reported
Waste Category:	Liquids with pH <= 2
Disposal Method:	Treatment, Tank
Tons:	.0125
Facility County:	San Bernardino

Year:	1996
Gepaid:	CLU960005640
Contact:	CATHERINE SAUNDERS
Telephone:	9099864336
Mailing Name:	Not reported
Mailing Address:	DTSC CLU/ERU
Mailing City,St,Zip:	SACRAMENTO, CA 958120806
Gen County:	Not reported
TSD EPA ID:	CAT080010101
TSD County:	Not reported
Waste Category:	Other organic solids
Disposal Method:	Transfer Station
Tons:	.1500
Facility County:	San Bernardino

Year:	1996
Gepaid:	CLU960005640
Contact:	CATHERINE SAUNDERS
Telephone:	9099864336
Mailing Name:	Not reported

Map ID	Site	Database(s)	EPA ID Number

DARRYN LLOYD HYCHE (Continued) **S113181182**

Mailing Address: DTSC CLU/ERU
Mailing City,St,Zip: SACRAMENTO, CA 958120806
Gen County: Not reported
TSD EPA ID: CAT080010101
TSD County: Not reported
Waste Category: Unspecified organic liquid mixture
Disposal Method: Transfer Station
Tons: .1167
Facility County: San Bernardino

---

85 **JUAN OCHOA** **HAZNET** **S112984467**
1336 VIRGINIA AVE APT B **N/A**
ONTARIO, CA 91764

HAZNET:

Year: 2011
Gepaid: CAC002664227
Contact: JUAN OCHOA
Telephone: 9097211241
Mailing Name: Not reported
Mailing Address: 453 W ELM ST
Mailing City,St,Zip: ONTARIO, CA 91762
Gen County: Not reported
TSD EPA ID: AZC950823111
TSD County: Not reported
Waste Category: Asbestos containing waste
Disposal Method: Landfill Or Surface Impoundment That Will Be Closed As Landfill(To Include On-Site Treatment And/Or Stabilization)
Tons: 2.4
Facility County: San Bernardino

Year: 2011
Gepaid: CAC002664227
Contact: JUAN OCHOA
Telephone: 9097211241
Mailing Name: Not reported
Mailing Address: 453 W ELM ST
Mailing City,St,Zip: ONTARIO, CA 91762
Gen County: Not reported
TSD EPA ID: AZC950823111
TSD County: Not reported
Waste Category: Asbestos containing waste
Disposal Method: Landfill Or Surface Impoundment That Will Be Closed As Landfill(To Include On-Site Treatment And/Or Stabilization)
Tons: 2.4
Facility County: San Bernardino

Map ID	Site	Database(s)	EPA ID Number

85 **JUAN OCHOA** **HAZNET** **S112984468**
1336 VIRGINIA AVE APT D **N/A**
ONTARIO, CA 91764

HAZNET:

Year:	2011
Gepaid:	CAC002664228
Contact:	JUAN OCHOA
Telephone:	9097211241
Mailing Name:	Not reported
Mailing Address:	453 W ELM ST
Mailing City,St,Zip:	ONTARIO, CA 91762
Gen County:	Not reported
TSD EPA ID:	AZC950823111
TSD County:	Not reported
Waste Category:	Asbestos containing waste
Disposal Method:	Landfill Or Surface Impoundment That Will Be Closed As Landfill(To Include On-Site Treatment And/Or Stabilization)
Tons:	3.6
Facility County:	San Bernardino

Year:	2011
Gepaid:	CAC002664228
Contact:	JUAN OCHOA
Telephone:	9097211241
Mailing Name:	Not reported
Mailing Address:	453 W ELM ST
Mailing City,St,Zip:	ONTARIO, CA 91762
Gen County:	Not reported
TSD EPA ID:	AZC950823111
TSD County:	Not reported
Waste Category:	Asbestos containing waste
Disposal Method:	Landfill Or Surface Impoundment That Will Be Closed As Landfill(To Include On-Site Treatment And/Or Stabilization)
Tons:	3.6
Facility County:	San Bernardino

---

86 **OMSD-BERLYN ELEMENTARY SCHOOL** **HAZNET** **S112962980**
1320 N BERLYN AVE **N/A**
ONTARIO, CA 91764

HAZNET:

Year:	2007
Gepaid:	CAC002619100
Contact:	SANDRA ESTAMILLA
Telephone:	9094186382
Mailing Name:	Not reported
Mailing Address:	950 W D ST
Mailing City,St,Zip:	ONTARIO, CA 91762
Gen County:	Not reported
TSD EPA ID:	CAD028409019
TSD County:	Not reported
Waste Category:	Other organic solids
Disposal Method:	Storage, Bulking, And/Or Transfer Off Site--No Treatment/Reovery (H010-H129) Or (H131-H135)
Tons:	0.55
Facility County:	San Bernardino

Map ID	Site	Database(s)	EPA ID Number
86	**PLOTT NURSIN CENTER, LLC** **800 E 5TH ST** **ONTARIO, CA 91764**	**San Bern. Co. Permit**	**U003785073** **N/A**

San Bern. Co. Permit:

Region:	SAN BERNARDINO
Facility ID:	FA0005350
Owner:	PLOTT FAMILY TRUST
Permit Number:	PT0011035
Permit Category:	UST OWNERSHIP/OPERATING PERMIT (PER UST)
Facility Status:	INACTIVE
Expiration Date:	09/30/2011

Region:	SAN BERNARDINO
Facility ID:	FA0005350
Owner:	PLOTT FAMILY TRUST
Permit Number:	PT0003762
Permit Category:	HAZMAT HANDLER- 100+ EMPLOYEES
Facility Status:	ACTIVE
Expiration Date:	09/30/2013

86	**PLOTT NURSING HOME** **800 E 5TH ST** **ONTARIO, CA 91764**	**UST**	**U004061619** **N/A**

UST:

Facility ID:	88015690
Latitude:	34.08159
Longitude:	-117.63881

86	**PLOTT NURSING HOME** **800 E 5TH ST** **ONTARIO, CA 91764**	**HAZNET**	**S112984873** **N/A**

HAZNET:

Year:	2011
Gepaid:	CAC002664836
Contact:	KORNELIUS POTZ
Telephone:	9519666557
Mailing Name:	Not reported
Mailing Address:	800 E 5TH ST
Mailing City,St,Zip:	ONTARIO, CA 91764
Gen County:	Not reported
TSD EPA ID:	CAT080013352
TSD County:	Not reported
Waste Category:	Tank bottom waste
Disposal Method:	Other Recovery Of Reclamation For Reuse Including Acid Regeneration, Organics Recovery Ect
Tons:	0.6255
Facility County:	San Bernardino

Map ID	Site	Database(s)	EPA ID Number
89	**SOUTHERN CALIFORNIA EDISON** **1065 E 5TH ST** **ONTARIO, CA 91764**	**HAZNET**	**S112968900** **N/A**

HAZNET:

Year:	2008
Gepaid:	CAC002628335
Contact:	STAN MARSH
Telephone:	6263029711
Mailing Name:	Not reported
Mailing Address:	2244 WALNUT GROVE AVE
Mailing City,St,Zip:	ROSEMEAD, CA 917703714
Gen County:	Not reported
TSD EPA ID:	CAD050806850
TSD County:	Not reported
Waste Category:	Waste oil and mixed oil
Disposal Method:	Storage, Bulking, And/Or Transfer Off Site--No Treatment/Reovery (H010-H129) Or (H131-H135)
Tons:	12.5
Facility County:	San Bernardino

Map ID	Site	Database(s)	EPA ID Number
89	**G AND M OIL SS #9** **1065** **ONTARIO, CA 91761**	**AST** **San Bern. Co. Permit**	**S104905501** **N/A**

AST:

Owner:	SOUTHERN CALIFORNIA EDISON
Total Gallons:	3,555
Certified Unified Program Agencies:	San Bernardino

San Bern. Co. Permit:

Region:	SAN BERNARDINO
Facility ID:	FA0000027
Owner:	SOUTHERN CALIFORNIA EDISON
Permit Number:	PT0000290
Permit Category:	HAZMAT HANDLER 0-10 EMPLOYEES
Facility Status:	ACTIVE
Expiration Date:	02/28/2014

Region:	SAN BERNARDINO
Facility ID:	FA0000027
Owner:	SOUTHERN CALIFORNIA EDISON
Permit Number:	PT0019024
Permit Category:	EPCRA FACILITY
Facility Status:	ACTIVE
Expiration Date:	02/28/2014

Region:	SAN BERNARDINO
Facility ID:	FA0000027
Owner:	SOUTHERN CALIFORNIA EDISON
Permit Number:	PT0020811
Permit Category:	APSA EXEMPT TANK(S)
Facility Status:	ACTIVE
Expiration Date:	02/28/2014

Map ID	Site	Database(s)	EPA ID Number
90	**OMEGA HWT** **1312 N EL DORADO AVE** **ONTARIO, CA 91764**	**HAZNET**	**S112898923** **N/A**

HAZNET:

Year:	1998
Gepaid:	CAC002124472
Contact:	OMEGA HWT
Telephone:	9093704064
Mailing Name:	Not reported
Mailing Address:	585 BIRCH CT STE A
Mailing City,St,Zip:	COLTON, CA 923240000
Gen County:	Not reported
TSD EPA ID:	CAD028209109
TSD County:	Not reported
Waste Category:	Household waste
Disposal Method:	Transfer Station
Tons:	.0525
Facility County:	San Bernardino

Year:	1998
Gepaid:	CAC002124472
Contact:	OMEGA HWT
Telephone:	9093704064
Mailing Name:	Not reported
Mailing Address:	585 BIRCH CT STE A
Mailing City,St,Zip:	COLTON, CA 923240000
Gen County:	Not reported
TSD EPA ID:	CAD028209109
TSD County:	Not reported
Waste Category:	Household waste
Disposal Method:	Treatment, Tank
Tons:	.0050
Facility County:	San Bernardino

Year:	1998
Gepaid:	CAC002124472
Contact:	OMEGA HWT
Telephone:	9093704064
Mailing Name:	Not reported
Mailing Address:	585 BIRCH CT STE A
Mailing City,St,Zip:	COLTON, CA 923240000
Gen County:	Not reported
TSD EPA ID:	CAD028209109
TSD County:	Not reported
Waste Category:	Household waste
Disposal Method:	Not reported
Tons:	.0575
Facility County:	San Bernardino

Map ID	Site	Database(s)	EPA ID Number
95	**RYDER TRUCK RENTAL** **1384 E 5TH ST** **ONTARIO, CA 91762**	**RCRA-SQG** **FINDS** **LUST** **San Bern. Co. Permit** **HAZNET**	**1000211842** **CAD981379811**

RCRA-SQG:

Date form received by agency:	09/01/1996
Facility name:	RYDER TRUCK RENTAL
Facility address:	1384 E 5TH ST ONTARIO, CA 91762
EPA ID:	CAD981379811
Contact:	Not reported
Contact address:	Not reported Not reported
Contact country:	Not reported
Contact telephone:	Not reported
Contact email:	Not reported
EPA Region:	09
Classification:	Small Small Quantity Generator
Description:	Handler: generates more than 100 and less than 1000 kg of hazardous waste during any calendar month and accumulates less than 6000 kg of hazardous waste at any time; or generates 100 kg or less of hazardous waste during any calendar month, and accumulates more than 1000 kg of hazardous waste at any time

Owner/Operator Summary:

Owner/operator name:	WK EQUIPMENT CO
Owner/operator address:	NOT REQUIRED NOT REQUIRED, ME 99999
Owner/operator country:	Not reported
Owner/operator telephone:	(415) 555-1212
Legal status:	Private
Owner/Operator Type:	Owner
Owner/Op start date:	Not reported
Owner/Op end date:	Not reported

Owner/operator name:	NOT REQUIRED
Owner/operator address:	NOT REQUIRED NOT REQUIRED, ME 99999
Owner/operator country:	Not reported
Owner/operator telephone:	(415) 555-1212
Legal status:	Private
Owner/Operator Type:	Operator
Owner/Op start date:	Not reported
Owner/Op end date:	Not reported

Handler Activities Summary:

U.S. importer of hazardous waste:	No
Mixed waste (haz. and radioactive):	No
Recycler of hazardous waste:	No
Transporter of hazardous waste:	No
Treater, storer or disposer of HW:	No
Underground injection activity:	No
On-site burner exemption:	No
Furnace exemption:	No
Used oil fuel burner:	No
Used oil processor:	No

Map ID	Site	Database(s)	EPA ID Number

RYDER TRUCK RENTAL (Continued) **1000211842**

User oil refiner: No
Used oil fuel marketer to burner: No
Used oil Specification marketer: No
Used oil transfer facility: No
Used oil transporter: No

Historical Generators:
Date form received by agency: 02/04/1986
Facility name: RYDER TRUCK RENTAL
Classification: Large Quantity Generator

Violation Status: No violations found

FINDS:

Registry ID: 110009534897

Environmental Interest/Information System
RCRAInfo is a national information system that supports the Resource Conservation and Recovery Act (RCRA) program through the tracking of events and activities related to facilities that generate, transport, and treat, store, or dispose of hazardous waste. RCRAInfo allows RCRA program staff to track the notification, permit, compliance, and corrective action activities required under RCRA.

LUST:
Region: STATE
Global Id: T0607100377
Latitude: 34.0812524
Longitude: -117.6255276
Case Type: LUST Cleanup Site
Status: Completed - Case Closed
Status Date: 01/14/1997
Lead Agency: SAN BERNARDINO COUNTY
Case Worker: JC
Local Agency: SAN BERNARDINO COUNTY
RB Case Number: 083602649T
LOC Case Number: 95011
File Location: Local Agency
Potential Media Affect: Soil
Potential Contaminants of Concern: Waste Oil / Motor / Hydraulic / Lubricating
Site History: Not reported

Click here to access the California GeoTracker records for this facility:

Contact:
Global Id: T0607100377
Contact Type: Local Agency Caseworker
Contact Name: JACKSON CRUTSINGER
Organization Name: SAN BERNARDINO COUNTY
Address: 620 SOUTH E STREET
City: SAN BERNARDINO
Email: jcrutsinger@sbcfire.org
Phone Number: Not reported

Global Id: T0607100377

Map ID	Site	Database(s)	EPA ID Number

RYDER TRUCK RENTAL (Continued) **1000211842**

Contact Type: Regional Board Caseworker
Contact Name: VALERIE JAHN-BULL
Organization Name: SANTA ANA RWQCB (REGION 8)
Address: 3737 MAIN STREET, SUITE 500
City: RIVERSIDE
Email: vjahn-bull@waterboards.ca.gov
Phone Number: 9517824903

Status History:
Global Id: T0607100377
Status: Completed - Case Closed
Status Date: 01/14/1997

Global Id: T0607100377
Status: Open - Case Begin Date
Status Date: 12/20/1994

Global Id: T0607100377
Status: Open - Remediation
Status Date: 04/10/1995

Regulatory Activities:
Global Id: T0607100377
Action Type: Other
Date: 01/01/1950
Action: Leak Discovery

Global Id: T0607100377
Action Type: Other
Date: 01/01/1950
Action: Leak Reported

Global Id: T0607100377
Action Type: REMEDIATION
Date: 01/01/1950
Action: Excavation

Global Id: T0607100377
Action Type: Other
Date: 01/01/1950
Action: Leak Stopped

Global Id: T0607100377
Action Type: ENFORCEMENT
Date: 01/14/1997
Action: Closure/No Further Action Letter

San Bern. Co. Permit:
Region: SAN BERNARDINO
Facility ID: FA0008251
Owner: WERTHMANN, JOE
Permit Number: PT0014441
Permit Category: SPECIAL GENERATOR
Facility Status: ACTIVE
Expiration Date: 04/30/2013

Map ID	Site	Database(s)	EPA ID Number

RYDER TRUCK RENTAL (Continued) **1000211842**

Region: SAN BERNARDINO
Facility ID: FA0008251
Owner: WERTHMANN, JOE
Permit Number: PT0014442
Permit Category: SPECIAL HANDLER
Facility Status: ACTIVE
Expiration Date: 04/30/2013

HAZNET:
Year: 1994
Gepaid: CAD981379811
Contact: RYDER TRUCK RENTAL
Telephone: 0000000000
Mailing Name: Not reported
Mailing Address: C/O FIELD MAINT MGR 525 N CABRILLO PARK
Mailing City,St,Zip: SANTA ANA, CA 927010200
Gen County: Not reported
TSD EPA ID: CAD981696420
TSD County: Not reported
Waste Category: Aqueous solution with total organic residues less than 10 percent
Disposal Method: Transfer Station
Tons: .1167
Facility County: Riverside

Year: 1994
Gepaid: CAD981379811
Contact: RYDER TRUCK RENTAL
Telephone: 0000000000
Mailing Name: Not reported
Mailing Address: C/O FIELD MAINT MGR 525 N CABRILLO PARK
Mailing City,St,Zip: SANTA ANA, CA 927010200
Gen County: Not reported
TSD EPA ID: CAT080013352
TSD County: Not reported
Waste Category: Waste oil and mixed oil
Disposal Method: Not reported
Tons: 2.9190
Facility County: Riverside

Year: 1993
Gepaid: CAD981379811
Contact: RYDER TRUCK RENTAL
Telephone: 0000000000
Mailing Name: Not reported
Mailing Address: C/O FIELD MAINT MGR 525 N CABRILLO PARK
Mailing City,St,Zip: SANTA ANA, CA 927010200
Gen County: Not reported
TSD EPA ID: CAT000646117
TSD County: Not reported
Waste Category: Contaminated soil from site clean-up
Disposal Method: Not reported
Tons: 0.10000000000
Facility County: Riverside

Map ID	Site	Database(s)	EPA ID Number
95	**1X JOHN SEXTON** **1380 EAST 5TH STREET** **ONTARIO, CA 91764**	**HAZNET**	**S112846121** **N/A**

HAZNET:

Year:	1993
Gepaid:	CAC000802104
Contact:	JOHN SEXTON
Telephone:	0000000000
Mailing Name:	Not reported
Mailing Address:	1380 EAST 5TH STREET
Mailing City,St,Zip:	ONTARIO, CA 917640000
Gen County:	Not reported
TSD EPA ID:	CAD980883177
TSD County:	Not reported
Waste Category:	Unspecified oil-containing waste
Disposal Method:	Recycler
Tons:	1.68880000000
Facility County:	San Bernardino

Map ID	Site	Database(s)	EPA ID Number
95	**JOE'S FORKLIFT CO** **1380 E 5TH ST** **ONTARIO, CA 91764**	**HAZNET**	**S113119284** **N/A**

HAZNET:

Year:	2010
Gepaid:	CAL000251772
Contact:	ART FAIRCHILD/BOOK KEEPER
Telephone:	9094671233
Mailing Name:	Not reported
Mailing Address:	PO BOX 3173
Mailing City,St,Zip:	ONTARIO, CA 917610000
Gen County:	Not reported
TSD EPA ID:	CAD099452708
TSD County:	Not reported
Waste Category:	Waste oil and mixed oil
Disposal Method:	Other Recovery Of Reclamation For Reuse Including Acid Regeneration, Organics Recovery Ect
Tons:	0.285
Facility County:	San Bernardino

Year:	2009
Gepaid:	CAL000251772
Contact:	ART FAIRCHILD/BOOK KEEPER
Telephone:	9094671233
Mailing Name:	Not reported
Mailing Address:	PO BOX 3173
Mailing City,St,Zip:	ONTARIO, CA 917610000
Gen County:	Not reported
TSD EPA ID:	CAD099452708
TSD County:	Not reported
Waste Category:	Waste oil and mixed oil
Disposal Method:	Other Recovery Of Reclamation For Reuse Including Acid Regeneration, Organics Recovery Ect
Tons:	0.418
Facility County:	San Bernardino

Year:	2008
Gepaid:	CAL000251772
Contact:	ART FAIRCHILD/BOOK KEEPER

Map ID	Site	Database(s)	EPA ID Number

JOE'S FORKLIFT CO (Continued) **S113119284**

Telephone: 9094671233
Mailing Name: Not reported
Mailing Address: PO BOX 3173
Mailing City,St,Zip: ONTARIO, CA 917610000
Gen County: Not reported
TSD EPA ID: CAD099452708
TSD County: Not reported
Waste Category: Waste oil and mixed oil
Disposal Method: Other Recovery Of Reclamation For Reuse Including Acid Regeneration, Organics Recovery Ect
Tons: 0.969
Facility County: San Bernardino

Year: 2007
Gepaid: CAL000251772
Contact: ART FAIRCHILD/BOOK KEEPER
Telephone: 9094671233
Mailing Name: Not reported
Mailing Address: 1380 E 5TH ST
Mailing City,St,Zip: ONTARIO, CA 91764
Gen County: Not reported
TSD EPA ID: CAD099452708
TSD County: Not reported
Waste Category: Waste oil and mixed oil
Disposal Method: Other Recovery Of Reclamation For Reuse Including Acid Regeneration, Organics Recovery Ect
Tons: 1.02
Facility County: San Bernardino

Year: 2006
Gepaid: CAL000251772
Contact: ART FAIRCHILD/BOOK KEEPER
Telephone: 9094671233
Mailing Name: Not reported
Mailing Address: 1380 E 5TH ST
Mailing City,St,Zip: ONTARIO, CA 91764
Gen County: Not reported
TSD EPA ID: CAD099452708
TSD County: Not reported
Waste Category: Waste oil and mixed oil
Disposal Method: Other Recovery Of Reclamation For Reuse Including Acid Regeneration, Organics Recovery Ect
Tons: 0.22
Facility County: San Bernardino

Click this hyperlink while viewing on your computer to access
7 additional CA_HAZNET: record(s) in the EDR Site Report.

Map ID	Site	Database(s)	EPA ID Number
95	**SWAIN SIGN INC** **1384 E 5TH ST** **ONTARIO, CA 91764**	**HAZNET**	**S113119389** **N/A**

HAZNET:

Year:	2012
Gepaid:	CAL000252023
Contact:	LEE SWAIN
Telephone:	9094602530
Mailing Name:	Not reported
Mailing Address:	1384 E 5TH ST
Mailing City,St,Zip:	ONTARIO, CA 917642103
Gen County:	San Bernardino
TSD EPA ID:	CAD099452708
TSD County:	Los Angeles
Waste Category:	Not reported
Disposal Method:	Other Recovery Of Reclamation For Reuse Including Acid Regeneration, Organics Recovery Ect
Tons:	1.045
Facility County:	San Bernardino

Year:	2011
Gepaid:	CAL000252023
Contact:	LEE SWAIN
Telephone:	9094602530
Mailing Name:	Not reported
Mailing Address:	1384 E 5TH ST
Mailing City,St,Zip:	ONTARIO, CA 917642103
Gen County:	Not reported
TSD EPA ID:	CAD099452708
TSD County:	Not reported
Waste Category:	Waste oil and mixed oil
Disposal Method:	Other Recovery Of Reclamation For Reuse Including Acid Regeneration, Organics Recovery Ect
Tons:	1.14
Facility County:	San Bernardino

Year:	2010
Gepaid:	CAL000252023
Contact:	LEE SWAIN
Telephone:	9094602530
Mailing Name:	Not reported
Mailing Address:	1384 E 5TH ST
Mailing City,St,Zip:	ONTARIO, CA 917642103
Gen County:	Not reported
TSD EPA ID:	CAD099452708
TSD County:	Not reported
Waste Category:	Waste oil and mixed oil
Disposal Method:	Other Recovery Of Reclamation For Reuse Including Acid Regeneration, Organics Recovery Ect
Tons:	0.38
Facility County:	San Bernardino

Year:	2009
Gepaid:	CAL000252023
Contact:	LEE SWAIN
Telephone:	9094602530
Mailing Name:	Not reported
Mailing Address:	1384 E 5TH ST

Map ID	Site	Database(s)	EPA ID Number

SWAIN SIGN INC (Continued) **S113119389**

Mailing City,St,Zip: ONTARIO, CA 917642103
Gen County: Not reported
TSD EPA ID: CAD099452708
TSD County: Not reported
Waste Category: Waste oil and mixed oil
Disposal Method: Other Recovery Of Reclamation For Reuse Including Acid Regeneration, Organics Recovery Ect
Tons: 1.14
Facility County: San Bernardino

Year: 2008
Gepaid: CAL000252023
Contact: LEE SWAIN
Telephone: 9094602530
Mailing Name: Not reported
Mailing Address: 1384 E 5TH ST
Mailing City,St,Zip: ONTARIO, CA 917642103
Gen County: Not reported
TSD EPA ID: CAD099452708
TSD County: Not reported
Waste Category: Waste oil and mixed oil
Disposal Method: Not reported
Tons: 1.14
Facility County: San Bernardino

Click this hyperlink while viewing on your computer to access
2 additional CA_HAZNET: record(s) in the EDR Site Report.

---

95 **T C I LEASING** **LUST** **S102438460**
1384 **N/A**
ONTARIO, CA 91764

LUST REG 8:
Region: 8
County: San Bernardino
Regional Board: Santa Ana Region
Facility Status: Case Closed
Case Number: 083602649T
Local Case Num: 95011
Case Type: Soil only
Substance: Waste Oil
Qty Leaked: Not reported
Abate Method: Not reported
Cross Street: BENSON AVENUE
Enf Type: CLOS
Funding: Not reported
How Discovered: Tank Closure
How Stopped: Not reported
Leak Cause: UNK
Leak Source: UNK
Global ID: T0607100377
How Stopped Date: 12/20/1994
Enter Date: 4/20/1995
Review Date: Not reported
Prelim Assess: Not reported
Discover Date: 12/20/1994
Enforcement Date: Not reported
Close Date: 1/14/1997

Map ID	Site	Database(s)	EPA ID Number

T C I LEASING (Continued) **S102438460**

Workplan:	Not reported
Pollution Char:	Not reported
Remed Plan:	4/10/1995
Remed Action:	Not reported
Monitoring:	Not reported
Enter Date:	4/20/1995
GW Qualifies:	Not reported
Soil Qualifies:	Not reported
Operator:	Not reported
Facility Contact:	Not reported
Interim:	Not reported
Oversite Program:	LUST
Latitude:	34.0758008
Longitude:	-117.6219528
MTBE Date:	Not reported
Max MTBE GW:	Not reported
MTBE Concentration:	0
Max MTBE Soil:	Not reported
MTBE Fuel:	0
MTBE Tested:	Not Required to be Tested.
MTBE Class:	*
Staff:	VJJ
Staff Initials:	JC3
Lead Agency:	Local Agency
Local Agency:	36000L
Hydr Basin #:	UPPER SANTA ANA VALL
Beneficial:	Not reported
Priority:	Not reported
Cleanup Fund Id:	Not reported
Work Suspended:	Not reported
Summary:	ADDITIONAL RP - TCI LEASING RENTALS, 2920 ROSS STREET, VERNON CA 90058

---

105 **RYDER TRUCK RENTAL** **CA FID UST** **S101591724**
1380 E 005TH ST **SWEEPS UST** **N/A**
ONTARIO, CA 91762

CA FID UST:

Facility ID:	36008753
Regulated By:	UTNKA
Regulated ID:	00018922
Cortese Code:	Not reported
SIC Code:	Not reported
Facility Phone:	7149831413
Mail To:	Not reported
Mailing Address:	1380 E 005TH ST
Mailing Address 2:	Not reported
Mailing City,St,Zip:	ONTARIO 91762
Contact:	Not reported
Contact Phone:	Not reported
DUNs Number:	Not reported
NPDES Number:	Not reported
EPA ID:	Not reported
Comments:	Not reported
Status:	Active

Facility ID:	36008753
Regulated By:	UTNKA
Regulated ID:	00042495

Map ID	Site	Database(s)	EPA ID Number

RYDER TRUCK RENTAL (Continued) **S101591724**

Cortese Code: Not reported
SIC Code: Not reported
Facility Phone: Not reported
Mail To: Not reported
Mailing Address: 1380 E 005TH ST
Mailing Address 2: Not reported
Mailing City,St,Zip: ONTARIO 91762
Contact: Not reported
Contact Phone: Not reported
DUNs Number: Not reported
NPDES Number: Not reported
EPA ID: Not reported
Comments: Not reported
Status: Active

SWEEPS UST:
Status: Active
Comp Number: 18922
Number: 9
Board Of Equalization: 44-000631
Referral Date: 09-04-91
Action Date: 09-04-91
Created Date: 02-29-88
Tank Status: A
Owner Tank Id: 1
Swrcb Tank Id: 36-000-018922-000001
Actv Date: 07-01-85
Capacity: 10000
Tank Use: M.V. FUEL
Stg: P
Content: REG UNLEADED
Number Of Tanks: 2

Status: Active
Comp Number: 18922
Number: 9
Board Of Equalization: 44-000631
Referral Date: 09-04-91
Action Date: 09-04-91
Created Date: 02-29-88
Tank Status: A
Owner Tank Id: 2
Swrcb Tank Id: 36-000-018922-000002
Actv Date: 07-01-85
Capacity: 8000
Tank Use: M.V. FUEL
Stg: P
Content: DIESEL
Number Of Tanks: Not reported

Status: Active
Comp Number: 42495
Number: 9
Board Of Equalization: 44-018551
Referral Date: 09-04-91
Action Date: 09-04-91
Created Date: 02-29-88

Map ID	Site	Database(s)	EPA ID Number

RYDER TRUCK RENTAL (Continued) **S101591724**

Tank Status:	A
Owner Tank Id:	1
Swrcb Tank Id:	36-000-042495-000001
Actv Date:	08-30-88
Capacity:	1000
Tank Use:	M.V. FUEL
Stg:	P
Content:	DIESEL
Number Of Tanks:	2
Status:	Active
Comp Number:	42495
Number:	9
Board Of Equalization:	44-018551
Referral Date:	09-04-91
Action Date:	09-04-91
Created Date:	02-29-88
Tank Status:	A
Owner Tank Id:	Not reported
Swrcb Tank Id:	36-000-042495-000002
Actv Date:	08-30-88
Capacity:	1
Tank Use:	UNKNOWN
Stg:	W
Content:	UNKNOWN
Number Of Tanks:	Not reported
Status:	Not reported
Comp Number:	18922
Number:	Not reported
Board Of Equalization:	44-000631
Referral Date:	Not reported
Action Date:	Not reported
Created Date:	Not reported
Tank Status:	Not reported
Owner Tank Id:	Not reported
Swrcb Tank Id:	36-000-018922-000003
Actv Date:	Not reported
Capacity:	5000
Tank Use:	M.V. FUEL
Stg:	PRODUCT
Content:	DIESEL
Number Of Tanks:	3
Status:	Not reported
Comp Number:	18922
Number:	Not reported
Board Of Equalization:	44-000631
Referral Date:	Not reported
Action Date:	Not reported
Created Date:	Not reported
Tank Status:	Not reported
Owner Tank Id:	Not reported
Swrcb Tank Id:	36-000-018922-000004
Actv Date:	Not reported
Capacity:	1000
Tank Use:	OIL

Map ID	Site	Database(s)	EPA ID Number

RYDER TRUCK RENTAL (Continued) **S101591724**

Stg:	WASTE
Content:	WASTE OIL
Number Of Tanks:	Not reported
Status:	Not reported
Comp Number:	18922
Number:	Not reported
Board Of Equalization:	44-000631
Referral Date:	Not reported
Action Date:	Not reported
Created Date:	Not reported
Tank Status:	Not reported
Owner Tank Id:	Not reported
Swrcb Tank Id:	36-000-018922-000005
Actv Date:	Not reported
Capacity:	1000
Tank Use:	UNKNOWN
Stg:	WASTE
Content:	Not reported
Number Of Tanks:	Not reported

---

106 **WESTCOAST INN** **HAZNET** **S112978155**
1211 N GROVE AVE **N/A**
ONTARIO, CA 91764

HAZNET:

Year:	2009
Gepaid:	CAC002642764
Contact:	MUKESH RAWAL
Telephone:	9099885339
Mailing Name:	Not reported
Mailing Address:	1211 N GROVE AVE
Mailing City,St,Zip:	ONTARIO, CA 917642532
Gen County:	Not reported
TSD EPA ID:	AZR000501510
TSD County:	Not reported
Waste Category:	Other inorganic solid waste
Disposal Method:	Storage, Bulking, And/Or Transfer Off Site--No Treatment/Reovery (H010-H129) Or (H131-H135)
Tons:	0.225
Facility County:	San Bernardino

---

106 **ONTARIO PRICE SAVER** **UST** **U003785091**
1155 N GROVE AVE **N/A**
ONTARIO, CA 91764

UST:

Facility ID:	88016638
Latitude:	34.07889
Longitude:	-117.62856

Map ID	Site	Database(s)	EPA ID Number
106	**BLACK GOLD** **1155 N GROVE AVE** **ONTARIO, CA 91761**	**CA FID UST** **SWEEPS UST**	**S101618917** **N/A**

CA FID UST:

Facility ID:	36006527
Regulated By:	UTNKA
Regulated ID:	00036085
Cortese Code:	Not reported
SIC Code:	Not reported
Facility Phone:	Not reported
Mail To:	Not reported
Mailing Address:	1155 N GROVE AVE
Mailing Address 2:	Not reported
Mailing City,St,Zip:	ONTARIO 91761
Contact:	Not reported
Contact Phone:	Not reported
DUNs Number:	Not reported
NPDES Number:	Not reported
EPA ID:	Not reported
Comments:	Not reported
Status:	Active

SWEEPS UST:

Status:	Active
Comp Number:	36085
Number:	9
Board Of Equalization:	44-018192
Referral Date:	07-28-92
Action Date:	07-28-92
Created Date:	02-29-88
Tank Status:	A
Owner Tank Id:	136-1
Swrcb Tank Id:	36-000-036085-000001
Actv Date:	08-29-88
Capacity:	10000
Tank Use:	M.V. FUEL
Stg:	P
Content:	LEADED
Number Of Tanks:	4

Status:	Active
Comp Number:	36085
Number:	9
Board Of Equalization:	44-018192
Referral Date:	07-28-92
Action Date:	07-28-92
Created Date:	02-29-88
Tank Status:	A
Owner Tank Id:	136-3
Swrcb Tank Id:	36-000-036085-000002
Actv Date:	08-29-88
Capacity:	10000
Tank Use:	M.V. FUEL
Stg:	P
Content:	REG UNLEADED
Number Of Tanks:	Not reported

Status:	Active

Map ID	Site	Database(s)	EPA ID Number

BLACK GOLD (Continued) **S101618917**

Comp Number: 36085
Number: 9
Board Of Equalization: 44-018192
Referral Date: 07-28-92
Action Date: 07-28-92
Created Date: 02-29-88
Tank Status: A
Owner Tank Id: 136-2
Swrcb Tank Id: 36-000-036085-000003
Actv Date: 08-29-88
Capacity: 10000
Tank Use: M.V. FUEL
Stg: P
Content: REG UNLEADED
Number Of Tanks: Not reported

Status: Active
Comp Number: 36085
Number: 9
Board Of Equalization: 44-018192
Referral Date: 07-28-92
Action Date: 07-28-92
Created Date: 02-29-88
Tank Status: A
Owner Tank Id: 136-4
Swrcb Tank Id: 36-000-036085-000004
Actv Date: 08-29-88
Capacity: 1
Tank Use: OIL
Stg: W
Content: WASTE OIL
Number Of Tanks: Not reported

---

106 **BLACK GOLD** **San Bern. Co. Permit** **U001569947**
1155 N GROVE AVE **N/A**
ONTARIO, CA 91761

San Bern. Co. Permit:
Region: SAN BERNARDINO
Facility ID: FA0005103
Owner: CIRCLE G FOOD AND FUEL MART
Permit Number: PT0003989
Permit Category: HAZMAT HANDLER - UST ONLY
Facility Status: ACTIVE
Expiration Date: 10/31/2013

Region: SAN BERNARDINO
Facility ID: FA0005103
Owner: CIRCLE G FOOD AND FUEL MART
Permit Number: PT0010951
Permit Category: UST OWNERSHIP/OPERATING PERMIT (PER UST)
Facility Status: ACTIVE
Expiration Date: 10/31/2013

Region: SAN BERNARDINO
Facility ID: FA0005103
Owner: CIRCLE G FOOD AND FUEL MART
Permit Number: PT0010952

Map ID	Site	Database(s)	EPA ID Number

BLACK GOLD (Continued) **U001569947**

Permit Category: UST OWNERSHIP/OPERATING PERMIT (PER UST)
Facility Status: ACTIVE
Expiration Date: 10/31/2013

Region: SAN BERNARDINO
Facility ID: FA0005103
Owner: CIRCLE G FOOD AND FUEL MART
Permit Number: PT0010953
Permit Category: UST OWNERSHIP/OPERATING PERMIT (PER UST)
Facility Status: ACTIVE
Expiration Date: 10/31/2013

Region: SAN BERNARDINO
Facility ID: FA0005103
Owner: CIRCLE G FOOD AND FUEL MART
Permit Number: PT0020454
Permit Category: WASTE INCIDENTAL UST OPERATION ONLY
Facility Status: ACTIVE
Expiration Date: 10/31/2013

---

106 **DAVID BEN HOBSON** **HAZNET** **S113181649**
1150 NORTH GROVE AVE **N/A**
ONTARIO, CA 91762

HAZNET:
Year: 1996
Gepaid: CLU960009792
Contact: UNKNOWN
Telephone: 0000000000
Mailing Name: Not reported
Mailing Address: DTSC-CLU/ERU
Mailing City,St,Zip: SACRAMENTO, CA 958120806
Gen County: Not reported
TSD EPA ID: CAD008302903
TSD County: Not reported
Waste Category: Liquids with pH <= 2
Disposal Method: Transfer Station
Tons: .0050
Facility County: San Bernardino

Year: 1996
Gepaid: CLU960009792
Contact: UNKNOWN
Telephone: 0000000000
Mailing Name: Not reported
Mailing Address: DTSC-CLU/ERU
Mailing City,St,Zip: SACRAMENTO, CA 958120806
Gen County: Not reported
TSD EPA ID: CAD008302903
TSD County: Not reported
Waste Category: Off-specification, aged or surplus inorganics
Disposal Method: Transfer Station
Tons: .0050
Facility County: San Bernardino

Year: 1996
Gepaid: CLU960009792
Contact: UNKNOWN

Map ID	Site	Database(s)	EPA ID Number

DAVID BEN HOBSON (Continued) **S113181649**

Telephone:	0000000000
Mailing Name:	Not reported
Mailing Address:	DTSC-CLU/ERU
Mailing City,St,Zip:	SACRAMENTO, CA 958120806
Gen County:	Not reported
TSD EPA ID:	CAD008302903
TSD County:	Not reported
Waste Category:	Off-specification, aged or surplus organics
Disposal Method:	Transfer Station
Tons:	.0100
Facility County:	San Bernardino

---

106 **INTER-CONTINENTAL TRADING** **HAZNET** **S112870809**
1155 N GROVE AVE **N/A**
ONTARIO, CA 91764

HAZNET:

Year:	1997
Gepaid:	CAC001164192
Contact:	SHAWN NAZARI
Telephone:	8183492815
Mailing Name:	Not reported
Mailing Address:	PO BOX 4476
Mailing City,St,Zip:	CHATSWORTH, CA 913110000
Gen County:	Not reported
TSD EPA ID:	CAT080013352
TSD County:	Not reported
Waste Category:	Waste oil and mixed oil
Disposal Method:	Recycler
Tons:	1.8765
Facility County:	San Bernardino

---

118 **ART'S TEXACO SERVICE** **CA FID UST** **S101619021**
959 E 004TH ST **SWEEPS UST** **N/A**
ONTARIO, CA 91764

CA FID UST:

Facility ID:	36008736
Regulated By:	UTNKA
Regulated ID:	00016234
Cortese Code:	Not reported
SIC Code:	Not reported
Facility Phone:	Not reported
Mail To:	Not reported
Mailing Address:	959 E 004TH ST
Mailing Address 2:	Not reported
Mailing City,St,Zip:	ONTARIO 91764
Contact:	Not reported
Contact Phone:	Not reported
DUNs Number:	Not reported
NPDES Number:	Not reported
EPA ID:	Not reported
Comments:	Not reported
Status:	Active

Map ID	Site	Database(s)	EPA ID Number

ART'S TEXACO SERVICE (Continued) **S101619021**

SWEEPS UST:

Status:	Active
Comp Number:	16234
Number:	9
Board Of Equalization:	44-020642
Referral Date:	07-28-92
Action Date:	07-28-92
Created Date:	02-29-88
Tank Status:	A
Owner Tank Id:	W.O.
Swrcb Tank Id:	36-000-016234-000001
Actv Date:	07-08-88
Capacity:	550
Tank Use:	OIL
Stg:	W
Content:	WASTE OIL
Number Of Tanks:	5

Status:	Active
Comp Number:	16234
Number:	9
Board Of Equalization:	44-020642
Referral Date:	07-28-92
Action Date:	07-28-92
Created Date:	02-29-88
Tank Status:	A
Owner Tank Id:	6-1
Swrcb Tank Id:	36-000-016234-000002
Actv Date:	07-08-88
Capacity:	6000
Tank Use:	M.V. FUEL
Stg:	P
Content:	LEADED
Number Of Tanks:	Not reported

Status:	Active
Comp Number:	16234
Number:	9
Board Of Equalization:	44-020642
Referral Date:	07-28-92
Action Date:	07-28-92
Created Date:	02-29-88
Tank Status:	A
Owner Tank Id:	6-2
Swrcb Tank Id:	36-000-016234-000003
Actv Date:	07-08-88
Capacity:	6000
Tank Use:	M.V. FUEL
Stg:	P
Content:	REG UNLEADED
Number Of Tanks:	Not reported

Status:	Active
Comp Number:	16234
Number:	9
Board Of Equalization:	44-020642
Referral Date:	07-28-92

Map ID	Site	Database(s)	EPA ID Number

ART'S TEXACO SERVICE (Continued) **S101619021**

Action Date:	07-28-92
Created Date:	02-29-88
Tank Status:	A
Owner Tank Id:	4-1
Swrcb Tank Id:	36-000-016234-000004
Actv Date:	07-08-88
Capacity:	4000
Tank Use:	M.V. FUEL
Stg:	P
Content:	REG UNLEADED
Number Of Tanks:	Not reported

Status:	Active
Comp Number:	16234
Number:	9
Board Of Equalization:	44-020642
Referral Date:	07-28-92
Action Date:	07-28-92
Created Date:	02-29-88
Tank Status:	A
Owner Tank Id:	4-2
Swrcb Tank Id:	36-000-016234-000005
Actv Date:	07-08-88
Capacity:	4000
Tank Use:	M.V. FUEL
Stg:	P
Content:	REG UNLEADED
Number Of Tanks:	Not reported

---

118 **ONTARIO FILTER PLANT** **San Bern. Co. Permit** **S103367652**
1120 E 4TH ST **N/A**
ONTARIO, CA 91764

San Bern. Co. Permit:

Region:	SAN BERNARDINO
Facility ID:	FA0002037
Owner:	CITY OF ONTARIO
Permit Number:	PT0009329
Permit Category:	CALARP FACILITY PERMIT
Facility Status:	INACTIVE
Expiration Date:	09/30/2007

Region:	SAN BERNARDINO
Facility ID:	FA0002037
Owner:	CITY OF ONTARIO
Permit Number:	PT0009330
Permit Category:	HAZMAT HANDLER 0-10 EMPLOYEES
Facility Status:	INACTIVE
Expiration Date:	09/30/2007

Region:	SAN BERNARDINO
Facility ID:	FA0002037
Owner:	CITY OF ONTARIO
Permit Number:	PT0016986
Permit Category:	EPCRA FACILITY
Facility Status:	INACTIVE
Expiration Date:	09/30/2007

Map ID	Site	Database(s)	EPA ID Number

ONTARIO FILTER PLANT (Continued) **S103367652**

Region: SAN BERNARDINO
Facility ID: FA0002037
Owner: CITY OF ONTARIO
Permit Number: PT0017687
Permit Category: RISK MANAGEMENT PLAN - LEVEL II
Facility Status: INACTIVE
Expiration Date: 09/30/2007

---

119 **BP WEST COAST PRODUCTS LLC 01584** **HAZNET** **S113113815**
1245 E FOURTH ST **N/A**
ONTARIO, CA 91764

HAZNET:

Year: 2012
Gepaid: CAL000225425
Contact: JACKIE DOUGHERTY
Telephone: 9497354632
Mailing Name: Not reported
Mailing Address: PO BOX 80249
Mailing City,St,Zip: RCHO STA MARG, CA 926880000
Gen County: San Bernardino
TSD EPA ID: CAT080013352
TSD County: Los Angeles
Waste Category: Not reported
Disposal Method: Other Recovery Of Reclamation For Reuse Including Acid Regeneration, Organics Recovery Ect
Tons: 1.428
Facility County: San Bernardino

Year: 2011
Gepaid: CAL000225425
Contact: WASTE SPECIALIST
Telephone: 5035246191
Mailing Name: Not reported
Mailing Address: PO BOX 80249
Mailing City,St,Zip: RCHO STA MARG, CA 926880000
Gen County: Not reported
TSD EPA ID: CAT080013352
TSD County: Not reported
Waste Category: Aqueous solution with total organic residues less than 10 percent
Disposal Method: Other Recovery Of Reclamation For Reuse Including Acid Regeneration, Organics Recovery Ect
Tons: 0.126
Facility County: San Bernardino

Year: 2010
Gepaid: CAL000225425
Contact: JACKIE DOUGHERTY
Telephone: 9497354632
Mailing Name: Not reported
Mailing Address: PO BOX 80249
Mailing City,St,Zip: RCHO STA MARG, CA 926880000
Gen County: Not reported
TSD EPA ID: CAT080013352
TSD County: Not reported
Waste Category: Aqueous solution with total organic residues less than 10 percent
Disposal Method: Other Recovery Of Reclamation For Reuse Including Acid Regeneration, Organics Recovery Ect

Map ID	Site	Database(s)	EPA ID Number

BP WEST COAST PRODUCTS LLC 01584 (Continued) **S113113815**

Tons: 0.336
Facility County: San Bernardino

Year: 2009
Gepaid: CAL000225425
Contact: Waste Specialist
Telephone: 5035246191
Mailing Name: Not reported
Mailing Address: PO BOX 80249
Mailing City,St,Zip: RCHO STA MARG, CA 926880000
Gen County: Not reported
TSD EPA ID: NVT330010000
TSD County: Not reported
Waste Category: Other organic solids
Disposal Method: Landfill Or Surface Impoundment That Will Be Closed As Landfill(To Include On-Site Treatment And/Or Stabilization)
Tons: 0.095
Facility County: San Bernardino

Year: 2009
Gepaid: CAL000225425
Contact: Waste Specialist
Telephone: 5035246191
Mailing Name: Not reported
Mailing Address: PO BOX 80249
Mailing City,St,Zip: RCHO STA MARG, CA 926880000
Gen County: Not reported
TSD EPA ID: CAT080013352
TSD County: Not reported
Waste Category: Aqueous solution with total organic residues less than 10 percent
Disposal Method: Other Recovery Of Reclamation For Reuse Including Acid Regeneration, Organics Recovery Ect
Tons: 0.189
Facility County: San Bernardino

Click this hyperlink while viewing on your computer to access
7 additional CA_HAZNET: record(s) in the EDR Site Report.

---

119 **ARCO #1584** **LUST** **S105025361**
1245 04TH **N/A**
ONTARIO, CA 91764

LUST REG 8:
Region: 8
County: San Bernardino
Regional Board: Santa Ana Region
Facility Status: Case Closed
Case Number: 083601356T
Local Case Num: 90092
Case Type: Soil only
Substance: Waste Oil
Qty Leaked: Not reported
Abate Method: Not reported
Cross Street: GROVE
Enf Type: None Taken
Funding: Not reported
How Discovered: Tank Closure
How Stopped: Not reported

Map ID	Site	Database(s)	EPA ID Number

ARCO #1584 (Continued) **S105025361**

Leak Cause:	UNK
Leak Source:	UNK
Global ID:	T0607100164
How Stopped Date:	9/18/1989
Enter Date:	12/6/1989
Review Date:	8/18/1989
Prelim Assess:	12/7/1989
Discover Date:	9/18/1989
Enforcement Date:	1/1/1965
Close Date:	8/14/1996
Workplan:	Not reported
Pollution Char:	Not reported
Remed Plan:	Not reported
Remed Action:	Not reported
Monitoring:	Not reported
Enter Date:	12/6/1989
GW Qualifies:	Not reported
Soil Qualifies:	Not reported
Operator:	Not reported
Facility Contact:	Not reported
Interim:	Not reported
Oversite Program:	LUST
Latitude:	34.0758008
Longitude:	-117.6219528
MTBE Date:	Not reported
Max MTBE GW:	Not reported
MTBE Concentration:	0
Max MTBE Soil:	Not reported
MTBE Fuel:	0
MTBE Tested:	Not Required to be Tested.
MTBE Class:	*
Staff:	VJJ
Staff Initials:	LH6
Lead Agency:	Local Agency
Local Agency:	36000L
Hydr Basin #:	UPPER SANTA ANA VALL
Beneficial:	Not reported
Priority:	Not reported
Cleanup Fund Id:	Not reported
Work Suspended:	Not reported

Summary: Not reported

---

119 **GONZALO'S ARCO & SNACK SHOP** **HAZNET** **S113118109**
1245 E 4TH ST **N/A**
ONTARIO, CA 91764

HAZNET:

Year:	2011
Gepaid:	CAL000248464
Contact:	SANDRA MIRAMONTEZ
Telephone:	9092247424
Mailing Name:	Not reported
Mailing Address:	1245 E 4TH ST
Mailing City,St,Zip:	ONTARIO, CA 91764
Gen County:	Not reported
TSD EPA ID:	NVT330010000
TSD County:	Not reported
Waste Category:	Other organic solids

Map ID	Site	Database(s)	EPA ID Number

GONZALO'S ARCO & SNACK SHOP (Continued) **S113118109**

Disposal Method: Landfill Or Surface Impoundment That Will Be Closed As Landfill(To Include On-Site Treatment And/Or Stabilization)
Tons: 0.165
Facility County: San Bernardino

Year: 2008
Gepaid: CAL000248464
Contact: SANDRA MIRAMONTEZ
Telephone: 9099867370
Mailing Name: Not reported
Mailing Address: 1245 E 4TH ST
Mailing City,St,Zip: ONTARIO, CA 91764
Gen County: Not reported
TSD EPA ID: NVT330010000
TSD County: Not reported
Waste Category: Other organic solids
Disposal Method: Landfill Or Surface Impoundment That Will Be Closed As Landfill(To Include On-Site Treatment And/Or Stabilization)
Tons: 0.125
Facility County: San Bernardino

Year: 2005
Gepaid: CAL000248464
Contact: SANDRA MIRAMONTEZ
Telephone: 9099867370
Mailing Name: Not reported
Mailing Address: 1245 E 4TH ST
Mailing City,St,Zip: ONTARIO, CA 91764
Gen County: Not reported
TSD EPA ID: CAD008302903
TSD County: Not reported
Waste Category: Other organic solids
Disposal Method: Transfer Station
Tons: 0.05
Facility County: San Bernardino

Year: 2005
Gepaid: CAL000248464
Contact: SANDRA MIRAMONTEZ
Telephone: 9099867370
Mailing Name: Not reported
Mailing Address: 1245 E 4TH ST
Mailing City,St,Zip: ONTARIO, CA 91764
Gen County: Not reported
TSD EPA ID: CAT080013352
TSD County: Not reported
Waste Category: Waste oil and mixed oil
Disposal Method: Recycler
Tons: 0.06
Facility County: San Bernardino

Year: 2004
Gepaid: CAL000248464
Contact: SANDRA MIRAMONTEZ
Telephone: 9099867370
Mailing Name: Not reported
Mailing Address: 1245 E 4TH ST

Map ID	Site	Database(s)	EPA ID Number

GONZALO'S ARCO & SNACK SHOP (Continued) **S113118109**

Mailing City,St,Zip: ONTARIO, CA 91764
Gen County: Not reported
TSD EPA ID: CAD008302903
TSD County: Not reported
Waste Category: Other organic solids
Disposal Method: Transfer Station
Tons: 0.1
Facility County: San Bernardino

Click this hyperlink while viewing on your computer to access
1 additional CA_HAZNET: record(s) in the EDR Site Report.

---

119 **BPL GROUP** **LUST** **U001570226**
1245 E 4TH ST **San Bern. Co. Permit** **N/A**
ONTARIO, CA 91764

LUST:
Region: STATE
Global Id: T0607100164
Latitude: 34.078286
Longitude: -117.628909
Case Type: LUST Cleanup Site
Status: Completed - Case Closed
Status Date: 08/14/1996
Lead Agency: SAN BERNARDINO COUNTY
Case Worker: LH6
Local Agency: Not reported
RB Case Number: 083601356T
LOC Case Number: 90092
File Location: Local Agency
Potential Media Affect: Soil
Potential Contaminants of Concern: Waste Oil / Motor / Hydraulic / Lubricating
Site History: Not reported

Click here to access the California GeoTracker records for this facility:

Contact:
Global Id: T0607100164
Contact Type: Regional Board Caseworker
Contact Name: VALERIE JAHN-BULL
Organization Name: SANTA ANA RWQCB (REGION 8)
Address: 3737 MAIN STREET, SUITE 500
City: RIVERSIDE
Email: vjahn-bull@waterboards.ca.gov
Phone Number: 9517824903

Status History:
Global Id: T0607100164
Status: Completed - Case Closed
Status Date: 08/14/1996

Global Id: T0607100164
Status: Open - Case Begin Date
Status Date: 08/18/1989

Global Id: T0607100164
Status: Open - Site Assessment
Status Date: 08/18/1989

Map ID	Site	Database(s)	EPA ID Number

BPL GROUP (Continued) **U001570226**

Global Id: T0607100164
Status: Open - Site Assessment
Status Date: 12/07/1989

Regulatory Activities:
Global Id: T0607100164
Action Type: ENFORCEMENT
Date: 05/03/2002
Action: Closure/No Further Action Letter

Global Id: T0607100164
Action Type: Other
Date: 01/01/1950
Action: Leak Discovery

Global Id: T0607100164
Action Type: Other
Date: 01/01/1950
Action: Leak Reported

Global Id: T0607100164
Action Type: Other
Date: 01/01/1950
Action: Leak Stopped

San Bern. Co. Permit:
Region: SAN BERNARDINO
Facility ID: FA0006235
Owner: BPL GROUP, INC
Permit Number: PT0011545
Permit Category: UST OWNERSHIP/OPERATING PERMIT (PER UST)
Facility Status: INACTIVE
Expiration Date: 05/31/2004

Region: SAN BERNARDINO
Facility ID: FA0006235
Owner: BPL GROUP, INC
Permit Number: PT0002652
Permit Category: HAZMAT HANDLER - UST ONLY
Facility Status: ACTIVE
Expiration Date: 05/31/2014

Region: SAN BERNARDINO
Facility ID: FA0006235
Owner: BPL GROUP, INC
Permit Number: PT0011546
Permit Category: UST OWNERSHIP/OPERATING PERMIT (PER UST)
Facility Status: ACTIVE
Expiration Date: 05/31/2014

Region: SAN BERNARDINO
Facility ID: FA0006235
Owner: BPL GROUP, INC
Permit Number: PT0011547
Permit Category: UST OWNERSHIP/OPERATING PERMIT (PER UST)

Map ID	Site	Database(s)	EPA ID Number

BPL GROUP (Continued) **U001570226**

Facility Status: ACTIVE
Expiration Date: 05/31/2014

Region: SAN BERNARDINO
Facility ID: FA0006235
Owner: BPL GROUP, INC
Permit Number: PT0011548
Permit Category: UST OWNERSHIP/OPERATING PERMIT (PER UST)
Facility Status: ACTIVE
Expiration Date: 05/31/2014

Region: SAN BERNARDINO
Facility ID: FA0006235
Owner: BPL GROUP, INC
Permit Number: PT0013701
Permit Category: WASTE INCIDENTAL UST OPERATION ONLY
Facility Status: ACTIVE
Expiration Date: 05/31/2014

---

119 **ARCO PRODUCTS COMPANY** **HAZNET** **S113027408**
1245 E 4TH STREET **N/A**
ONTARIO, CA 91764

HAZNET:
Year: 2001
Gepaid: CAL000016426
Contact: CARLOS RODRIGUEZ/ENV COMPL ADM
Telephone: 7146705366
Mailing Name: Not reported
Mailing Address: PO BOX 6038
Mailing City,St,Zip: ARTESIA, CA 907026038
Gen County: Not reported
TSD EPA ID: CAT080013352
TSD County: Not reported
Waste Category: Tank bottom waste
Disposal Method: Recycler
Tons: 0.62
Facility County: San Bernardino

Year: 2001
Gepaid: CAL000016426
Contact: CARLOS RODRIGUEZ/ENV COMPL ADM
Telephone: 7146705366
Mailing Name: Not reported
Mailing Address: PO BOX 6038
Mailing City,St,Zip: ARTESIA, CA 907026038
Gen County: Not reported
TSD EPA ID: CAT080013352
TSD County: Not reported
Waste Category: Waste oil and mixed oil
Disposal Method: Recycler
Tons: 2.08
Facility County: San Bernardino

Year: 2001
Gepaid: CAL000016426
Contact: CARLOS RODRIGUEZ/ENV COMPL ADM
Telephone: 7146705366

Map ID	Site	Database(s)	EPA ID Number

ARCO PRODUCTS COMPANY (Continued) **S113027408**

Mailing Name: Not reported
Mailing Address: PO BOX 6038
Mailing City,St,Zip: ARTESIA, CA 907026038
Gen County: Not reported
TSD EPA ID: CAT080013352
TSD County: Not reported
Waste Category: Aqueous solution with total organic residues less than 10 percent
Disposal Method: Recycler
Tons: 2.71
Facility County: San Bernardino

Year: 2000
Gepaid: CAL000016426
Contact: CARLOS RODRIGUEZ/ENV COMPL ADM
Telephone: 7146705366
Mailing Name: Not reported
Mailing Address: PO BOX 6038
Mailing City,St,Zip: ARTESIA, CA 907026038
Gen County: Not reported
TSD EPA ID: CAT080013352
TSD County: Not reported
Waste Category: Unspecified organic liquid mixture
Disposal Method: Recycler
Tons: 0.37
Facility County: San Bernardino

Year: 2000
Gepaid: CAL000016426
Contact: CARLOS RODRIGUEZ/ENV COMPL ADM
Telephone: 7146705366
Mailing Name: Not reported
Mailing Address: PO BOX 6038
Mailing City,St,Zip: ARTESIA, CA 907026038
Gen County: Not reported
TSD EPA ID: CAD008302903
TSD County: Not reported
Waste Category: Other organic solids
Disposal Method: Transfer Station
Tons: 0.02
Facility County: San Bernardino

Click this hyperlink while viewing on your computer to access
3 additional CA_HAZNET: record(s) in the EDR Site Report.

---

119 **PRESTIGE STATIONS INC #5493** **HAZNET** **S113066474**
1245 4TH STREET **N/A**
ONTARIO, CA 91764

HAZNET:
Year: 1998
Gepaid: CAL000116532
Contact: PRESTIGE STATIONS INC
Telephone: 7146705407
Mailing Name: Not reported
Mailing Address: PO BOX 6038
Mailing City,St,Zip: ARTESIA, CA 907026038
Gen County: Not reported
TSD EPA ID: CAT080013352

Map ID	Site	Database(s)	EPA ID Number

PRESTIGE STATIONS INC #5493 (Continued) **S113066474**

TSD County: Not reported
Waste Category: Aqueous solution with total organic residues 10 percent or more
Disposal Method: Recycler
Tons: .3127
Facility County: San Bernardino

Year: 1997
Gepaid: CAL000116532
Contact: PRESTIGE STATIONS INC
Telephone: 7146705407
Mailing Name: Not reported
Mailing Address: PO BOX 6038
Mailing City,St,Zip: ARTESIA, CA 907026038
Gen County: Not reported
TSD EPA ID: CAT080013352
TSD County: Not reported
Waste Category: Aqueous solution with total organic residues 10 percent or more
Disposal Method: Not reported
Tons: .2085
Facility County: San Bernardino

Year: 1997
Gepaid: CAL000116532
Contact: PRESTIGE STATIONS INC
Telephone: 7146705407
Mailing Name: Not reported
Mailing Address: PO BOX 6038
Mailing City,St,Zip: ARTESIA, CA 907026038
Gen County: Not reported
TSD EPA ID: CAT080033681
TSD County: Not reported
Waste Category: Other organic solids
Disposal Method: Disposal, Other
Tons: .0400
Facility County: San Bernardino

Year: 1996
Gepaid: CAL000116532
Contact: PRESTIGE STATIONS INC
Telephone: 7146705407
Mailing Name: Not reported
Mailing Address: PO BOX 6038
Mailing City,St,Zip: ARTESIA, CA 907026038
Gen County: Not reported
TSD EPA ID: CAT080013352
TSD County: Not reported
Waste Category: Aqueous solution with total organic residues 10 percent or more
Disposal Method: Recycler
Tons: .2085
Facility County: San Bernardino

Year: 1995
Gepaid: CAL000116532
Contact: PRESTIGE STATIONS INC
Telephone: 7146705407
Mailing Name: Not reported
Mailing Address: PO BOX 6038

Map ID	Site	Database(s)	EPA ID Number

PRESTIGE STATIONS INC #5493 (Continued) **S113066474**

Mailing City,St,Zip: ARTESIA, CA 907026038
Gen County: Not reported
TSD EPA ID: CAT080013352
TSD County: Not reported
Waste Category: Aqueous solution with total organic residues 10 percent or more
Disposal Method: Recycler
Tons: .2293
Facility County: San Bernardino

Click this hyperlink while viewing on your computer to access additional CA_HAZNET: detail in the EDR Site Report.

---

119 **G.R. ENTERPRISES** **CA FID UST S101619024**
1340 E 005TH ST **SWEEPS UST N/A**
ONTARIO, CA 91764

CA FID UST:
Facility ID: 36009236
Regulated By: UTNKA
Regulated ID: 00064689
Cortese Code: Not reported
SIC Code: Not reported
Facility Phone: 7149832541
Mail To: Not reported
Mailing Address: 1340 E 005TH ST
Mailing Address 2: Not reported
Mailing City,St,Zip: ONTARIO 91764
Contact: Not reported
Contact Phone: Not reported
DUNs Number: Not reported
NPDES Number: Not reported
EPA ID: Not reported
Comments: Not reported
Status: Active

SWEEPS UST:
Status: Active
Comp Number: 64689
Number: 9
Board Of Equalization: 44-021396
Referral Date: 07-28-92
Action Date: 07-28-92
Created Date: 02-29-88
Tank Status: Not reported
Owner Tank Id: Not reported
Swrcb Tank Id: Not reported
Actv Date: Not reported
Capacity: Not reported
Tank Use: Not reported
Stg: Not reported
Content: Not reported
Number Of Tanks: Not reported

Status: Not reported
Comp Number: 64689
Number: Not reported
Board Of Equalization: 44-021396

Map ID	Site	Database(s)	EPA ID Number

G.R. ENTERPRISES (Continued) **S101619024**

Referral Date: Not reported
Action Date: Not reported
Created Date: Not reported
Tank Status: Not reported
Owner Tank Id: Not reported
Swrcb Tank Id: 36-000-064689-000001
Actv Date: Not reported
Capacity: 5000
Tank Use: M.V. FUEL
Stg: PRODUCT
Content: DIESEL
Number Of Tanks: 2

Status: Not reported
Comp Number: 64689
Number: Not reported
Board Of Equalization: 44-021396
Referral Date: Not reported
Action Date: Not reported
Created Date: Not reported
Tank Status: Not reported
Owner Tank Id: Not reported
Swrcb Tank Id: 36-000-064689-000002
Actv Date: Not reported
Capacity: 1
Tank Use: UNKNOWN
Stg: PRODUCT
Content: UNKNOWN
Number Of Tanks: Not reported

---

120 **P & M SERVICE STN #920** **CA FID UST S101591679**
1315 E 004TH ST **SWEEPS UST N/A**
ONTARIO, CA 91761

CA FID UST:
Facility ID: 36008623
Regulated By: UTNKA
Regulated ID: 00013468
Cortese Code: Not reported
SIC Code: Not reported
Facility Phone: 7149869171
Mail To: Not reported
Mailing Address: 12739 LAKEWOOD BLVD
Mailing Address 2: Not reported
Mailing City,St,Zip: ONTARIO 91761
Contact: Not reported
Contact Phone: Not reported
DUNs Number: Not reported
NPDES Number: Not reported
EPA ID: Not reported
Comments: Not reported
Status: Active

SWEEPS UST:
Status: Active
Comp Number: 13468
Number: 1

Map ID	Site	Database(s)	EPA ID Number

P & M SERVICE STN #920 (Continued) **S101591679**

Board Of Equalization:	44-020458
Referral Date:	07-28-92
Action Date:	07-28-92
Created Date:	02-29-88
Tank Status:	A
Owner Tank Id:	920-1
Swrcb Tank Id:	36-000-013468-000001
Actv Date:	03-27-90
Capacity:	12000
Tank Use:	M.V. FUEL
Stg:	P
Content:	DIESEL
Number Of Tanks:	3

Status:	Active
Comp Number:	13468
Number:	1
Board Of Equalization:	44-020458
Referral Date:	07-28-92
Action Date:	07-28-92
Created Date:	02-29-88
Tank Status:	A
Owner Tank Id:	920-2
Swrcb Tank Id:	36-000-013468-000002
Actv Date:	07-08-88
Capacity:	10000
Tank Use:	M.V. FUEL
Stg:	P
Content:	REG UNLEADED
Number Of Tanks:	Not reported

Status:	Active
Comp Number:	13468
Number:	1
Board Of Equalization:	44-020458
Referral Date:	07-28-92
Action Date:	07-28-92
Created Date:	02-29-88
Tank Status:	A
Owner Tank Id:	920-3
Swrcb Tank Id:	36-000-013468-000003
Actv Date:	07-08-88
Capacity:	10000
Tank Use:	M.V. FUEL
Stg:	P
Content:	REG UNLEADED
Number Of Tanks:	Not reported

Map ID	Site	Database(s)	EPA ID Number
122	**ARCO PETROLEUM PROD. #1981** **1565 E 004TH** **ONTARIO, CA 91762**	**CA FID UST** **SWEEPS UST**	**S101591746** **N/A**

CA FID UST:

Facility ID:	36008828
Regulated By:	UTNKA
Regulated ID:	00026694
Cortese Code:	Not reported
SIC Code:	Not reported
Facility Phone:	Not reported
Mail To:	Not reported
Mailing Address:	1565 E 004TH
Mailing Address 2:	Not reported
Mailing City,St,Zip:	ONTARIO 91762
Contact:	Not reported
Contact Phone:	Not reported
DUNs Number:	Not reported
NPDES Number:	Not reported
EPA ID:	Not reported
Comments:	Not reported
Status:	Active

SWEEPS UST:

Status:	Active
Comp Number:	26694
Number:	9
Board Of Equalization:	Not reported
Referral Date:	07-28-92
Action Date:	07-28-92
Created Date:	02-29-88
Tank Status:	A
Owner Tank Id:	1
Swrcb Tank Id:	36-000-026694-000001
Actv Date:	06-29-88
Capacity:	10000
Tank Use:	M.V. FUEL
Stg:	P
Content:	REG UNLEADED
Number Of Tanks:	4

Status:	Active
Comp Number:	26694
Number:	9
Board Of Equalization:	Not reported
Referral Date:	07-28-92
Action Date:	07-28-92
Created Date:	02-29-88
Tank Status:	A
Owner Tank Id:	2
Swrcb Tank Id:	36-000-026694-000002
Actv Date:	06-29-88
Capacity:	6000
Tank Use:	M.V. FUEL
Stg:	P
Content:	REG UNLEADED
Number Of Tanks:	Not reported

Status:	Active

Map ID	Site	Database(s)	EPA ID Number

ARCO PETROLEUM PROD. #1981 (Continued) **S101591746**

Comp Number: 26694
Number: 9
Board Of Equalization: Not reported
Referral Date: 07-28-92
Action Date: 07-28-92
Created Date: 02-29-88
Tank Status: A
Owner Tank Id: 3
Swrcb Tank Id: 36-000-026694-000003
Actv Date: 06-29-88
Capacity: 6000
Tank Use: M.V. FUEL
Stg: P
Content: REG UNLEADED
Number Of Tanks: Not reported

Status: Active
Comp Number: 26694
Number: 9
Board Of Equalization: Not reported
Referral Date: 07-28-92
Action Date: 07-28-92
Created Date: 02-29-88
Tank Status: A
Owner Tank Id: 4
Swrcb Tank Id: 36-000-026694-000004
Actv Date: 06-29-88
Capacity: 4000
Tank Use: M.V. FUEL
Stg: P
Content: REG UNLEADED
Number Of Tanks: Not reported

---

122 **CARL'S JR #204** **San Bern. Co. Permit** **S109598464**
1625 E 4TH ST **N/A**
ONTARIO, CA 91764

San Bern. Co. Permit:
Region: SAN BERNARDINO
Facility ID: FA0012465
Owner: CKE RESTAURANTS INC
Permit Number: PT0021826
Permit Category: BULK CO2 AT RETAIL FOOD FACILITIES
Facility Status: INACTIVE
Expiration Date: 05/31/2010

---

123 **ONTARIO FUEL INC** **San Bern. Co. Permit** **U001569931**
1315 E 4TH ST **N/A**
ONTARIO, CA 91761

San Bern. Co. Permit:
Region: SAN BERNARDINO
Facility ID: FA0007424
Owner: ONTARIO FUEL INC.
Permit Number: PT0011867
Permit Category: UST OWNERSHIP/OPERATING PERMIT (PER UST)

Map ID	Site	Database(s)	EPA ID Number

ONTARIO FUEL INC (Continued) **U001569931**

Facility Status: INACTIVE
Expiration Date: 05/31/2010

Region: SAN BERNARDINO
Facility ID: FA0007424
Owner: ONTARIO FUEL INC.
Permit Number: PT0002311
Permit Category: HAZMAT HANDLER - UST ONLY
Facility Status: ACTIVE
Expiration Date: 05/31/2014

Region: SAN BERNARDINO
Facility ID: FA0007424
Owner: ONTARIO FUEL INC.
Permit Number: PT0011864
Permit Category: UST OWNERSHIP/OPERATING PERMIT (PER UST)
Facility Status: ACTIVE
Expiration Date: 05/31/2014

Region: SAN BERNARDINO
Facility ID: FA0007424
Owner: ONTARIO FUEL INC.
Permit Number: PT0011865
Permit Category: UST OWNERSHIP/OPERATING PERMIT (PER UST)
Facility Status: ACTIVE
Expiration Date: 05/31/2014

Region: SAN BERNARDINO
Facility ID: FA0007424
Owner: ONTARIO FUEL INC.
Permit Number: PT0011866
Permit Category: UST OWNERSHIP/OPERATING PERMIT (PER UST)
Facility Status: ACTIVE
Expiration Date: 05/31/2014

Region: SAN BERNARDINO
Facility ID: FA0007424
Owner: ONTARIO FUEL INC.
Permit Number: PT0022297
Permit Category: WASTE INCIDENTAL UST OPERATION ONLY
Facility Status: ACTIVE
Expiration Date: 05/31/2014

---

123 **GLOBAL OIL** **HAZNET** **S113142230**
1315 E 4TH ST **N/A**
ONTARIO, CA 91764

HAZNET:
Year: 2006
Gepaid: CAL000306337
Contact: ALI MOURAD
Telephone: 9099847870
Mailing Name: Not reported
Mailing Address: 1315 E 4TH ST
Mailing City,St,Zip: ONTARIO, CA 917643035
Gen County: Not reported
TSD EPA ID: CAT080013352
TSD County: Not reported

Map ID	Site	Database(s)	EPA ID Number

GLOBAL OIL (Continued) **S113142230**

Waste Category: Unspecified oil-containing waste
Disposal Method: Discharge To Sewer/Potw Or Npdes(With Prior Storage--With Or Without Treatment)
Tons: 0.2
Facility County: San Bernardino

Year: 2006
Gepaid: CAL000306337
Contact: ALI MOURAD
Telephone: 9099847870
Mailing Name: Not reported
Mailing Address: 1315 E 4TH ST
Mailing City,St,Zip: ONTARIO, CA 917643035
Gen County: Not reported
TSD EPA ID: CAT080013352
TSD County: Not reported
Waste Category: Waste oil and mixed oil
Disposal Method: Discharge To Sewer/Potw Or Npdes(With Prior Storage--With Or Without Treatment)
Tons: 0.2
Facility County: San Bernardino

---

123 **FAST FUEL SERVICE STATION #920** **LUST** **S102429815**
1315 4TH ST **N/A**
ONTARIO, CA 91761

LUST:
Region: STATE
Global Id: T0607100388
Latitude: 34.0342211
Longitude: -117.6066882
Case Type: LUST Cleanup Site
Status: Open - Site Assessment
Status Date: 12/24/2008
Lead Agency: SANTA ANA RWQCB (REGION 8)
Case Worker: TME
Local Agency: SAN BERNARDINO COUNTY
RB Case Number: 083602710T
LOC Case Number: 95039
File Location: Local Agency
Potential Media Affect: Soil
Potential Contaminants of Concern: Gasoline
Site History: Not reported

Click here to access the California GeoTracker records for this facility:

Contact:
Global Id: T0607100388
Contact Type: Local Agency Caseworker
Contact Name: JACKSON CRUTSINGER
Organization Name: SAN BERNARDINO COUNTY
Address: 620 SOUTH E STREET
City: SAN BERNARDINO
Email: jcrutsinger@sbcfire.org
Phone Number: Not reported

Global Id: T0607100388
Contact Type: Regional Board Caseworker

Map ID	Site	Database(s)	EPA ID Number

FAST FUEL SERVICE STATION #920 (Continued) **S102429815**

Contact Name: TOM E. MBEKE-EKANEM
Organization Name: SANTA ANA RWQCB (REGION 8)
Address: 3737 MAIN STREET, SUITE 500
City: RIVERSIDE
Email: tmbeke-ekanem@waterboards.ca.gov
Phone Number: 9513202007

Status History:
Global Id: T0607100388
Status: Open - Case Begin Date
Status Date: 05/18/1995

Global Id: T0607100388
Status: Open - Referred
Status Date: 12/23/2008

Global Id: T0607100388
Status: Open - Site Assessment
Status Date: 05/18/1995

Global Id: T0607100388
Status: Open - Site Assessment
Status Date: 09/28/1995

Global Id: T0607100388
Status: Open - Site Assessment
Status Date: 11/16/2006

Global Id: T0607100388
Status: Open - Site Assessment
Status Date: 12/24/2008

Regulatory Activities:
Global Id: T0607100388
Action Type: ENFORCEMENT
Date: 06/08/2011
Action: File Review - Closure

Global Id: T0607100388
Action Type: Other
Date: 01/01/1950
Action: Leak Discovery

Global Id: T0607100388
Action Type: ENFORCEMENT
Date: 12/23/2008
Action: Referral to Regional Board

Global Id: T0607100388
Action Type: Other
Date: 01/01/1950
Action: Leak Reported

Global Id: T0607100388
Action Type: ENFORCEMENT
Date: 09/17/2012

Map ID	Site	Database(s)	EPA ID Number

FAST FUEL SERVICE STATION #920 (Continued) **S102429815**

Action: File review

LUST REG 8:

Region:	8
County:	San Bernardino
Regional Board:	Santa Ana Region
Facility Status:	Pollution Characterization
Case Number:	083602710T
Local Case Num:	95039
Case Type:	Soil only
Substance:	Gasoline
Qty Leaked:	Not reported
Abate Method:	Not reported
Cross Street:	GROVE
Enf Type:	Not reported
Funding:	Not reported
How Discovered:	Subsurface Monitoring
How Stopped:	Not reported
Leak Cause:	Not reported
Leak Source:	Not reported
Global ID:	T0607100388
How Stopped Date:	Not reported
Enter Date:	9/20/1995
Review Date:	Not reported
Prelim Assess:	9/28/1995
Discover Date:	5/18/1995
Enforcement Date:	Not reported
Close Date:	Not reported
Workplan:	Not reported
Pollution Char:	1/1/1965
Remed Plan:	Not reported
Remed Action:	Not reported
Monitoring:	Not reported
Enter Date:	9/20/1995
GW Qualifies:	Not reported
Soil Qualifies:	Not reported
Operator:	Not reported
Facility Contact:	Not reported
Interim:	Not reported
Oversite Program:	LUST
Latitude:	34.0342211
Longitude:	-117.6066882
MTBE Date:	Not reported
Max MTBE GW:	Not reported
MTBE Concentration:	0
Max MTBE Soil:	Not reported
MTBE Fuel:	1
MTBE Tested:	Site NOT Tested for MTBE.Includes Unknown and Not Analyzed.
MTBE Class:	*
Staff:	TME
Staff Initials:	JC3
Lead Agency:	Local Agency
Local Agency:	36000L
Hydr Basin #:	UPPER SANTA ANA VALL
Beneficial:	Not reported
Priority:	Not reported

Map ID	Site	Database(s)	EPA ID Number

FAST FUEL SERVICE STATION #920 (Continued) **S102429815**

Cleanup Fund Id: Not reported
Work Suspended: Not reported
Summary: GASOLINE & DIESEL, COUNTY REQUESTING ADDITIONAL VERTICAL ASSESSMENT

---

123 **CAPRI LOUNGE** **San Bern. Co. Permit** **S109598453**
1355 E FOURTH ST **N/A**
ONTARIO, CA 91764

San Bern. Co. Permit:
Region: SAN BERNARDINO
Facility ID: FA0012474
Owner: EMILIO SHIVELY ENTERPRISES
Permit Number: PT0021764
Permit Category: BULK CO2 AT RETAIL FOOD FACILITIES
Facility Status: INACTIVE
Expiration Date: 05/31/2010

---

123 **W H B A, REAL ESTATE LIMITED PARTNERSHIP** **HAZNET** **S112844655**
1351 E 4TH ST **N/A**
ONTARIO, CA 91764

HAZNET:
Year: 1997
Gepaid: CAC000775048
Contact: WHBA, REAL ESTATE LP
Telephone: 9728682444
Mailing Name: Not reported
Mailing Address: 600 E LOS COLINAS BLVD STE 1900
Mailing City,St,Zip: IRVINE, CA 750390000
Gen County: Not reported
TSD EPA ID: CAD982444481
TSD County: Not reported
Waste Category: Unspecified oil-containing waste
Disposal Method: Transfer Station
Tons: .6000
Facility County: San Bernardino

Year: 1997
Gepaid: CAC000775048
Contact: WHBA, REAL ESTATE LP
Telephone: 9728682444
Mailing Name: Not reported
Mailing Address: 600 E LOS COLINAS BLVD STE 1900
Mailing City,St,Zip: IRVINE, CA 750390000
Gen County: Not reported
TSD EPA ID: CAT080025711
TSD County: Not reported
Waste Category: Aqueous solution with total organic residues less than 10 percent
Disposal Method: Recycler
Tons: .2293
Facility County: San Bernardino

Year: 1997
Gepaid: CAC000775048
Contact: WHBA, REAL ESTATE LP
Telephone: 9728682444

Map ID	Site	Database(s)	EPA ID Number

W H B A, REAL ESTATE LIMITED PARTNERSHIP (Continued) **S112844655**

Mailing Name: Not reported
Mailing Address: 600 E LOS COLINAS BLVD STE 1900
Mailing City,St,Zip: IRVINE, CA 750390000
Gen County: Not reported
TSD EPA ID: CAT080025711
TSD County: Not reported
Waste Category: Aqueous solution with total organic residues less than 10 percent
Disposal Method: Not reported
Tons: .2293
Facility County: San Bernardino

---

123 **SPOTLESS CLEANERS** **RCRA-SQG 1000414627**
1351 E 4TH ST **FINDS CAD981978794**
ONTARIO, CA **HAZNET**

RCRA-SQG:
Date form received by agency: 09/01/1996
Facility name: SPOTLESS CLEANERS
Facility address: 1351 E 4TH ST
ONTARIO, CA 91764
EPA ID: CAD981978794
Mailing address: E 4TH ST
ONTARIO, CA 91764
Contact: Not reported
Contact address: Not reported
Not reported
Contact country: Not reported
Contact telephone: Not reported
Contact email: Not reported
EPA Region: 09
Classification: Small Small Quantity Generator
Description: Handler: generates more than 100 and less than 1000 kg of hazardous waste during any calendar month and accumulates less than 6000 kg of hazardous waste at any time; or generates 100 kg or less of hazardous waste during any calendar month, and accumulates more than 1000 kg of hazardous waste at any time

Owner/Operator Summary:
Owner/operator name: NETA MUMM
Owner/operator address: NOT REQUIRED
NOT REQUIRED, ME 99999
Owner/operator country: Not reported
Owner/operator telephone: (415) 555-1212
Legal status: Private
Owner/Operator Type: Owner
Owner/Op start date: Not reported
Owner/Op end date: Not reported

Owner/operator name: NOT REQUIRED
Owner/operator address: NOT REQUIRED
NOT REQUIRED, ME 99999
Owner/operator country: Not reported
Owner/operator telephone: (415) 555-1212
Legal status: Private
Owner/Operator Type: Operator
Owner/Op start date: Not reported
Owner/Op end date: Not reported

Map ID	Site	Database(s)	EPA ID Number

SPOTLESS CLEANERS (Continued) **1000414627**

Handler Activities Summary:

U.S. importer of hazardous waste:	No
Mixed waste (haz. and radioactive):	No
Recycler of hazardous waste:	No
Transporter of hazardous waste:	No
Treater, storer or disposer of HW:	No
Underground injection activity:	No
On-site burner exemption:	No
Furnace exemption:	No
Used oil fuel burner:	No
Used oil processor:	No
User oil refiner:	No
Used oil fuel marketer to burner:	No
Used oil Specification marketer:	No
Used oil transfer facility:	No
Used oil transporter:	No

Violation Status: No violations found

FINDS:

Registry ID: 110002762699

Environmental Interest/Information System

RCRAInfo is a national information system that supports the Resource Conservation and Recovery Act (RCRA) program through the tracking of events and activities related to facilities that generate, transport, and treat, store, or dispose of hazardous waste. RCRAInfo allows RCRA program staff to track the notification, permit, compliance, and corrective action activities required under RCRA.

HAZNET:

Year:	1997
Gepaid:	CAD981978794
Contact:	SPOTLESS CLEANERS
Telephone:	7149861717
Mailing Name:	Not reported
Mailing Address:	1351 E 4TH ST
Mailing City,St,Zip:	ONTARIO, CA 917643035
Gen County:	Not reported
TSD EPA ID:	CAT000613927
TSD County:	Not reported
Waste Category:	Liquids with halogenated organic compounds >= 1,000 Mg./L
Disposal Method:	Transfer Station
Tons:	.3900
Facility County:	San Bernardino

Year:	1997
Gepaid:	CAD981978794
Contact:	SPOTLESS CLEANERS
Telephone:	7149861717
Mailing Name:	Not reported
Mailing Address:	1351 E 4TH ST
Mailing City,St,Zip:	ONTARIO, CA 917643035
Gen County:	Not reported
TSD EPA ID:	CAT000613927

Map ID	Site	Database(s)	EPA ID Number

SPOTLESS CLEANERS (Continued) **1000414627**

TSD County: Not reported
Waste Category: Liquids with halogenated organic compounds >= 1,000 Mg./L
Disposal Method: Not reported
Tons: .0975
Facility County: San Bernardino

Year: 1996
Gepaid: CAD981978794
Contact: SPOTLESS CLEANERS
Telephone: 7149861717
Mailing Name: Not reported
Mailing Address: 1351 E 4TH ST
Mailing City,St,Zip: ONTARIO, CA 917643035
Gen County: Not reported
TSD EPA ID: CAT000613927
TSD County: Not reported
Waste Category: Liquids with halogenated organic compounds >= 1,000 Mg./L
Disposal Method: Transfer Station
Tons: 1.0975
Facility County: San Bernardino

Year: 1995
Gepaid: CAD981978794
Contact: SPOTLESS CLEANERS
Telephone: 7149861717
Mailing Name: Not reported
Mailing Address: 1351 E 4TH ST
Mailing City,St,Zip: ONTARIO, CA 917643035
Gen County: Not reported
TSD EPA ID: CAT000613927
TSD County: Not reported
Waste Category: Liquids with halogenated organic compounds >= 1,000 Mg./L
Disposal Method: Transfer Station
Tons: .9755
Facility County: San Bernardino

Year: 1995
Gepaid: CAD981978794
Contact: SPOTLESS CLEANERS
Telephone: 7149861717
Mailing Name: Not reported
Mailing Address: 1351 E 4TH ST
Mailing City,St,Zip: ONTARIO, CA 917643035
Gen County: Not reported
TSD EPA ID: CAT000613927
TSD County: Not reported
Waste Category: Liquids with halogenated organic compounds >= 1,000 Mg./L
Disposal Method: Not reported
Tons: .0975
Facility County: San Bernardino

Click this hyperlink while viewing on your computer to access
2 additional CA_HAZNET: record(s) in the EDR Site Report.

Map ID	Site	Database(s)	EPA ID Number

123 **RELIABLE PROPERTIES INC** **HAZNET** **S113775158**
1337 E 4TH ST **N/A**
ONTARIO, CA 91764

HAZNET:

Year:	2012
Gepaid:	CAC002687957
Contact:	MARILYNNE YOUNG
Telephone:	3236533777
Mailing Name:	Not reported
Mailing Address:	6399 WILSHIRE BLVD
Mailing City,St,Zip:	LOS ANGELES, CA 90048
Gen County:	San Bernardino
TSD EPA ID:	AZC950823111
TSD County:	99
Waste Category:	Not reported
Disposal Method:	Landfill Or Surface Impoundment That Will Be Closed As Landfill(To Include On-Site Treatment And/Or Stabilization)
Tons:	16
Facility County:	San Bernardino

---

124 **ARCO (CAR REPAIRS)** **CA FID UST** **S101591745**
1245 E 004TH ST **SWEEPS UST** **N/A**
ONTARIO, CA 91764

CA FID UST:

Facility ID:	36008827
Regulated By:	UTNKA
Regulated ID:	00026585
Cortese Code:	Not reported
SIC Code:	Not reported
Facility Phone:	Not reported
Mail To:	Not reported
Mailing Address:	17315 STUDEBAKER RD
Mailing Address 2:	Not reported
Mailing City,St,Zip:	ONTARIO 91764
Contact:	Not reported
Contact Phone:	Not reported
DUNs Number:	Not reported
NPDES Number:	Not reported
EPA ID:	Not reported
Comments:	Not reported
Status:	Active

SWEEPS UST:

Status:	Active
Comp Number:	26585
Number:	1
Board Of Equalization:	Not reported
Referral Date:	07-28-92
Action Date:	07-28-92
Created Date:	02-29-88
Tank Status:	A
Owner Tank Id:	1
Swrcb Tank Id:	36-000-026585-000001
Actv Date:	08-07-89
Capacity:	12000
Tank Use:	M.V. FUEL
Stg:	P

Map ID	Site	Database(s)	EPA ID Number

ARCO (CAR REPAIRS) (Continued) **S101591745**

Content: REG UNLEADED
Number Of Tanks: 3

Status: Active
Comp Number: 26585
Number: 1
Board Of Equalization: Not reported
Referral Date: 07-28-92
Action Date: 07-28-92
Created Date: 02-29-88
Tank Status: A
Owner Tank Id: 2
Swrcb Tank Id: 36-000-026585-000002
Actv Date: 08-07-89
Capacity: 20000
Tank Use: M.V. FUEL
Stg: P
Content: REG UNLEADED
Number Of Tanks: Not reported

Status: Active
Comp Number: 26585
Number: 1
Board Of Equalization: Not reported
Referral Date: 07-28-92
Action Date: 07-28-92
Created Date: 02-29-88
Tank Status: A
Owner Tank Id: 3
Swrcb Tank Id: 36-000-026585-000003
Actv Date: 08-07-89
Capacity: 12000
Tank Use: M.V. FUEL
Stg: P
Content: LEADED
Number Of Tanks: Not reported

Status: Not reported
Comp Number: 26585
Number: Not reported
Board Of Equalization: Not reported
Referral Date: Not reported
Action Date: Not reported
Created Date: Not reported
Tank Status: Not reported
Owner Tank Id: Not reported
Swrcb Tank Id: 36-000-026585-000004
Actv Date: Not reported
Capacity: 4000
Tank Use: M.V. FUEL
Stg: PRODUCT
Content: REG UNLEADED
Number Of Tanks: 3

Status: Not reported
Comp Number: 26585
Number: Not reported

Map ID	Site	Database(s)	EPA ID Number

ARCO (CAR REPAIRS) (Continued) **S101591745**

Board Of Equalization:	Not reported
Referral Date:	Not reported
Action Date:	Not reported
Created Date:	Not reported
Tank Status:	Not reported
Owner Tank Id:	Not reported
Swrcb Tank Id:	36-000-026585-000005
Actv Date:	Not reported
Capacity:	10000
Tank Use:	M.V. FUEL
Stg:	PRODUCT
Content:	REG UNLEADED
Number Of Tanks:	Not reported

Status:	Not reported
Comp Number:	26585
Number:	Not reported
Board Of Equalization:	Not reported
Referral Date:	Not reported
Action Date:	Not reported
Created Date:	Not reported
Tank Status:	Not reported
Owner Tank Id:	Not reported
Swrcb Tank Id:	36-000-026585-000006
Actv Date:	Not reported
Capacity:	550
Tank Use:	OIL
Stg:	WASTE
Content:	WASTE OIL
Number Of Tanks:	Not reported

---

124 **PACIFIC NEWPORT PROPERTIES** **HAZNET** **S113457509**
1660 E 4TH ST **N/A**
ONTARIO, CA 91764

HAZNET:

Year:	2010
Gepaid:	CAC002188163
Contact:	WILLIAM PATTON
Telephone:	9494742000
Mailing Name:	Not reported
Mailing Address:	17842 MITCHELL N STE 100
Mailing City,St,Zip:	IRVINE, CA 92614
Gen County:	Not reported
TSD EPA ID:	CAD982444481
TSD County:	Not reported
Waste Category:	Other organic solids
Disposal Method:	Storage, Bulking, And/Or Transfer Off Site--No Treatment/Reovery (H010-H129) Or (H131-H135)
Tons:	0.075
Facility County:	San Bernardino

Map ID	Site	Database(s)	EPA ID Number
124	**KMART** **1670 4TH STREET** **ONTARIO, CA 91764**	**HAZNET**	**S112868419** **N/A**

HAZNET:

Year:	1996
Gepaid:	CAC001136544
Contact:	KMART
Telephone:	0000000000
Mailing Name:	Not reported
Mailing Address:	1670 4TH STREET
Mailing City,St,Zip:	ONTARIO, CA 917640000
Gen County:	Not reported
TSD EPA ID:	CAT080022148
TSD County:	Not reported
Waste Category:	Other inorganic solid waste
Disposal Method:	Not reported
Tons:	.0125
Facility County:	San Bernardino

Map ID	Site	Database(s)	EPA ID Number
124	**KMART CORPORATION** **1670 E 4TH ST** **ONTARIO, CA 91764**	**HAZNET**	**S113065899** **N/A**

HAZNET:

Year:	2012
Gepaid:	CAL000115590
Contact:	CHRISTOPHER LIPMAN
Telephone:	8472860037
Mailing Name:	Not reported
Mailing Address:	3333 BEVERLY RD B5-362A
Mailing City,St,Zip:	HOFFMAN ESTATES, IL 601790000
Gen County:	San Bernardino
TSD EPA ID:	CAD008364432
TSD County:	Los Angeles
Waste Category:	Not reported
Disposal Method:	Fuel Blending Prior To Energy Recovery At Another Site
Tons:	0.036
Facility County:	San Bernardino

Year:	2012
Gepaid:	CAL000115590
Contact:	CHRISTOPHER LIPMAN
Telephone:	8472860037
Mailing Name:	Not reported
Mailing Address:	3333 BEVERLY RD B5-362A
Mailing City,St,Zip:	HOFFMAN ESTATES, IL 601790000
Gen County:	San Bernardino
TSD EPA ID:	CAD008364432
TSD County:	Los Angeles
Waste Category:	Not reported
Disposal Method:	Storage, Bulking, And/Or Transfer Off Site--No Treatment/Reovery (H010-H129) Or (H131-H135)
Tons:	0.066
Facility County:	San Bernardino

Year:	2012
Gepaid:	CAL000115590
Contact:	CHRISTOPHER LIPMAN
Telephone:	8472860037

Map ID	Site	Database(s)	EPA ID Number

KMART CORPORATION (Continued) **S113065899**

Mailing Name: Not reported
Mailing Address: 3333 BEVERLY RD B5-362A
Mailing City,St,Zip: HOFFMAN ESTATES, IL 601790000
Gen County: San Bernardino
TSD EPA ID: CAD008364432
TSD County: Los Angeles
Waste Category: Not reported
Disposal Method: Storage, Bulking, And/Or Transfer Off Site--No Treatment/Reovery (H010-H129) Or (H131-H135)
Tons: 0.022
Facility County: San Bernardino

Year: 2012
Gepaid: CAL000115590
Contact: CHRISTOPHER LIPMAN
Telephone: 8472860037
Mailing Name: Not reported
Mailing Address: 3333 BEVERLY RD B5-362A
Mailing City,St,Zip: HOFFMAN ESTATES, IL 601790000
Gen County: San Bernardino
TSD EPA ID: CAD008364432
TSD County: Los Angeles
Waste Category: Not reported
Disposal Method: Fuel Blending Prior To Energy Recovery At Another Site
Tons: 0.0035
Facility County: San Bernardino

Year: 2012
Gepaid: CAL000115590
Contact: CHRISTOPHER LIPMAN
Telephone: 8472860037
Mailing Name: Not reported
Mailing Address: 3333 BEVERLY RD B5-362A
Mailing City,St,Zip: HOFFMAN ESTATES, IL 601790000
Gen County: San Bernardino
TSD EPA ID: WAD991281767
TSD County: 99
Waste Category: Not reported
Disposal Method: Storage, Bulking, And/Or Transfer Off Site--No Treatment/Reovery (H010-H129) Or (H131-H135)
Tons: 0.0005
Facility County: San Bernardino

Click this hyperlink while viewing on your computer to access
13 additional CA_HAZNET: record(s) in the EDR Site Report.

---

128 **4TH STREET UNOCAL STA.#5360** **HAZNET** **S113070246**
1425 EAST 4TH ST **N/A**
ONTARIO, CA 91764

HAZNET:
Year: 1998
Gepaid: CAL000124489
Contact: BARRY SAGERT
Telephone: 9099887664
Mailing Name: Not reported
Mailing Address: 1425 E 4TH ST
Mailing City,St,Zip: ONTARIO, CA 917642633

Map ID	Site	Database(s)	EPA ID Number

4TH STREET UNOCAL STA.#5360 (Continued) **S113070246**

Gen County: Not reported
TSD EPA ID: CAT080013352
TSD County: Not reported
Waste Category: Waste oil and mixed oil
Disposal Method: Recycler
Tons: .4170
Facility County: San Bernardino

---

128 **UNOCAL SERVICE STATION #5360** **HAZNET** **S113040536**
1425 EAST 4TH STREET **N/A**
ONTARIO, CA 91764

HAZNET:
Year: 1996
Gepaid: CAL000046536
Contact: UNION OIL COMPANY OF CALIFORNI
Telephone: 7144286560
Mailing Name: Not reported
Mailing Address: PO BOX 25376
Mailing City,St,Zip: SANTA ANA, CA 927995376
Gen County: Not reported
TSD EPA ID: CAD028409019
TSD County: Not reported
Waste Category: Aqueous solution with total organic residues less than 10 percent
Disposal Method: Treatment, Tank
Tons: .2627
Facility County: San Bernardino

Year: 1994
Gepaid: CAL000046536
Contact: UNION OIL COMPANY OF CALIFORNI
Telephone: 7144286560
Mailing Name: Not reported
Mailing Address: PO BOX 25376
Mailing City,St,Zip: SANTA ANA, CA 927995376
Gen County: Not reported
TSD EPA ID: CAT080011059
TSD County: Not reported
Waste Category: Waste oil and mixed oil
Disposal Method: Recycler
Tons: .1251
Facility County: San Bernardino

Year: 1994
Gepaid: CAL000046536
Contact: UNION OIL COMPANY OF CALIFORNI
Telephone: 7144286560
Mailing Name: Not reported
Mailing Address: PO BOX 25376
Mailing City,St,Zip: SANTA ANA, CA 927995376
Gen County: Not reported
TSD EPA ID: CAT080011059
TSD County: Not reported
Waste Category: Aqueous solution with total organic residues 10 percent or more
Disposal Method: Recycler
Tons: .1251
Facility County: San Bernardino

Map ID	Site	Database(s)	EPA ID Number

UNOCAL SERVICE STATION #5360 (Continued) **S113040536**

Year:	1993
Gepaid:	CAL000046536
Contact:	UNION OIL COMPANY OF CALIFORNI
Telephone:	7144286560
Mailing Name:	Not reported
Mailing Address:	PO BOX 25376
Mailing City,St,Zip:	SANTA ANA, CA 927995376
Gen County:	Not reported
TSD EPA ID:	CAD099452708
TSD County:	Not reported
Waste Category:	Tank bottom waste
Disposal Method:	Recycler
Tons:	8.34000000000
Facility County:	San Bernardino

Year:	1993
Gepaid:	CAL000046536
Contact:	UNION OIL COMPANY OF CALIFORNI
Telephone:	7144286560
Mailing Name:	Not reported
Mailing Address:	PO BOX 25376
Mailing City,St,Zip:	SANTA ANA, CA 927995376
Gen County:	Not reported
TSD EPA ID:	CAD099452708
TSD County:	Not reported
Waste Category:	Aqueous solution with total organic residues less than 10 percent
Disposal Method:	Recycler
Tons:	0.18759999999
Facility County:	San Bernardino

Click this hyperlink while viewing on your computer to access additional CA_HAZNET: detail in the EDR Site Report.

---

128 **CIRCLE K STORES INC 2705670** **HAZNET** **S113130360**
1425 E 4TH ST **N/A**
ONTARIO, CA 91764

HAZNET:

Year:	2005
Gepaid:	CAL000278570
Contact:	MICHELLE WILSON
Telephone:	9092705193
Mailing Name:	Not reported
Mailing Address:	495 E RINCON STE 150
Mailing City,St,Zip:	CORONA, CA 92879
Gen County:	Not reported
TSD EPA ID:	CAD982444481
TSD County:	Not reported
Waste Category:	Aqueous solution with total organic residues less than 10 percent
Disposal Method:	Treatment, Tank
Tons:	0.66
Facility County:	San Bernardino

Year:	2005
Gepaid:	CAL000278570
Contact:	MICHELLE WILSON
Telephone:	9092705193
Mailing Name:	Not reported

Map ID	Site	Database(s)	EPA ID Number

CIRCLE K STORES INC 2705670 (Continued) **S113130360**

Mailing Address: 495 E RINCON STE 150
Mailing City,St,Zip: CORONA, CA 92879
Gen County: Not reported
TSD EPA ID: CAD982444481
TSD County: Not reported
Waste Category: Other organic solids
Disposal Method: Recycler
Tons: 0.01
Facility County: San Bernardino

Year: 2004
Gepaid: CAL000278570
Contact: MICHELLE WILSON
Telephone: 9092705193
Mailing Name: Not reported
Mailing Address: 495 E RINCON STE 150
Mailing City,St,Zip: CORONA, CA 92879
Gen County: Not reported
TSD EPA ID: CAD982444481
TSD County: Not reported
Waste Category: Other organic solids
Disposal Method: Transfer Station
Tons: 0.03
Facility County: San Bernardino

Year: 2004
Gepaid: CAL000278570
Contact: MICHELLE WILSON
Telephone: 9092705193
Mailing Name: Not reported
Mailing Address: 495 E RINCON STE 150
Mailing City,St,Zip: CORONA, CA 92879
Gen County: Not reported
TSD EPA ID: CAD982444481
TSD County: Not reported
Waste Category: Aqueous solution with total organic residues less than 10 percent
Disposal Method: Transfer Station
Tons: 0.41
Facility County: San Bernardino

Year: 2004
Gepaid: CAL000278570
Contact: MICHELLE WILSON
Telephone: 9092705193
Mailing Name: Not reported
Mailing Address: 495 E RINCON STE 150
Mailing City,St,Zip: CORONA, CA 92879
Gen County: Not reported
TSD EPA ID: CAD982444481
TSD County: Not reported
Waste Category: Unspecified oil-containing waste
Disposal Method: Recycler
Tons: 0.02
Facility County: San Bernardino

Map ID	Site	Database(s)	EPA ID Number

CIRCLE K STORES INC 2705670 (Continued) **S113130360**

Click this hyperlink while viewing on your computer to access
2 additional CA_HAZNET: record(s) in the EDR Site Report.

---

128 **CIRCLE K STORES INC STATION #5670** **HAZNET** **S113088713**
1425 E 4TH ST **N/A**
ONTARIO, CA 91764

HAZNET:

Year:	2003
Gepaid:	CAL000169291
Contact:	HAZMAT SPECIALIST
Telephone:	6027284180
Mailing Name:	Not reported
Mailing Address:	PO BOX 52085
Mailing City,St,Zip:	PHOENIX, AZ 850722085
Gen County:	Not reported
TSD EPA ID:	CAD028409019
TSD County:	Not reported
Waste Category:	Aqueous solution with total organic residues less than 10 percent
Disposal Method:	Treatment, Tank
Tons:	0.08
Facility County:	San Bernardino

Year:	2003
Gepaid:	CAL000169291
Contact:	HAZMAT SPECIALIST
Telephone:	6027284180
Mailing Name:	Not reported
Mailing Address:	PO BOX 52085
Mailing City,St,Zip:	PHOENIX, AZ 850722085
Gen County:	Not reported
TSD EPA ID:	CAD982444481
TSD County:	Not reported
Waste Category:	Other organic solids
Disposal Method:	Transfer Station
Tons:	0.01
Facility County:	San Bernardino

Year:	2002
Gepaid:	CAL000169291
Contact:	HAZMAT SPECIALIST
Telephone:	6027284180
Mailing Name:	Not reported
Mailing Address:	PO BOX 52085
Mailing City,St,Zip:	PHOENIX, AZ 850722085
Gen County:	Not reported
TSD EPA ID:	CAD982444481
TSD County:	Not reported
Waste Category:	Other organic solids
Disposal Method:	Transfer Station
Tons:	0.06
Facility County:	San Bernardino

Year:	2002
Gepaid:	CAL000169291
Contact:	HAZMAT SPECIALIST
Telephone:	6027284180
Mailing Name:	Not reported

Map ID	Site	Database(s)	EPA ID Number

CIRCLE K STORES INC STATION #5670 (Continued) **S113088713**

Mailing Address: PO BOX 52085
Mailing City,St,Zip: PHOENIX, AZ 850722085
Gen County: Not reported
TSD EPA ID: CAD028409019
TSD County: Not reported
Waste Category: Other organic solids
Disposal Method: Transfer Station
Tons: 0.04
Facility County: San Bernardino

Year: 2002
Gepaid: CAL000169291
Contact: HAZMAT SPECIALIST
Telephone: 6027284180
Mailing Name: Not reported
Mailing Address: PO BOX 52085
Mailing City,St,Zip: PHOENIX, AZ 850722085
Gen County: Not reported
TSD EPA ID: CAD028409019
TSD County: Not reported
Waste Category: Unspecified aqueous solution
Disposal Method: Transfer Station
Tons: 0.81
Facility County: San Bernardino

Click this hyperlink while viewing on your computer to access
5 additional CA_HAZNET: record(s) in the EDR Site Report.

---

128 **UNION OIL SERVICE STATION #536** **LUST** **U001570104**
1425 E 4TH ST **San Bern. Co. Permit** **N/A**
ONTARIO, CA 91761

LUST:
Region: STATE
Global Id: T0606599161
Latitude: 34.0779539976302
Longitude: -117.627868652344
Case Type: LUST Cleanup Site
Status: Completed - Case Closed
Status Date: 11/01/1998
Lead Agency: SAN BERNARDINO COUNTY
Case Worker: JC
Local Agency: SAN BERNARDINO COUNTY
RB Case Number: 083603732T
LOC Case Number: 98107
File Location: Local Agency
Potential Media Affect: Soil
Potential Contaminants of Concern: Gasoline
Site History: Not reported

Click here to access the California GeoTracker records for this facility:

Contact:
Global Id: T0606599161
Contact Type: Local Agency Caseworker
Contact Name: JACKSON CRUTSINGER
Organization Name: SAN BERNARDINO COUNTY
Address: 620 SOUTH E STREET

Map ID	Site	Database(s)	EPA ID Number

UNION OIL SERVICE STATION #536 (Continued) **U001570104**

City: SAN BERNARDINO
Email: jcrutsinger@sbcfire.org
Phone Number: Not reported

Global Id: T0606599161
Contact Type: Regional Board Caseworker
Contact Name: NANCY OLSON-MARTIN
Organization Name: SANTA ANA RWQCB (REGION 8)
Address: 3737 MAIN STREET, SUITE 500
City: RIVERSIDE
Email: nolson-martin@waterboards.ca.gov
Phone Number: Not reported

Status History:
Global Id: T0606599161
Status: Completed - Case Closed
Status Date: 11/01/1998

Global Id: T0606599161
Status: Open - Case Begin Date
Status Date: 02/06/1998

Global Id: T0606599161
Status: Open - Site Assessment
Status Date: 09/30/1998

Regulatory Activities:
Global Id: T0606599161
Action Type: Other
Date: 01/01/1950
Action: Leak Discovery

Global Id: T0606599161
Action Type: Other
Date: 01/01/1950
Action: Leak Reported

Global Id: T0606599161
Action Type: ENFORCEMENT
Date: 11/01/1998
Action: Closure/No Further Action Letter

Global Id: T0606599161
Action Type: REMEDIATION
Date: 01/01/1950
Action: Not reported

Global Id: T0606599161
Action Type: Other
Date: 01/01/1950
Action: Leak Stopped

San Bern. Co. Permit:
Region: SAN BERNARDINO
Facility ID: FA0002192

Map ID	Site	Database(s)	EPA ID Number

UNION OIL SERVICE STATION #536 (Continued) **U001570104**

Owner: LUCKY FAMILY, INC.
Permit Number: PT0002136
Permit Category: HAZMAT HANDLER 0-10 EMPLOYEES
Facility Status: ACTIVE
Expiration Date: 11/30/2013

Region: SAN BERNARDINO
Facility ID: FA0002192
Owner: LUCKY FAMILY, INC.
Permit Number: PT0012034
Permit Category: UST OWNERSHIP/OPERATING PERMIT (PER UST)
Facility Status: ACTIVE
Expiration Date: 11/30/2013

Region: SAN BERNARDINO
Facility ID: FA0002192
Owner: LUCKY FAMILY, INC.
Permit Number: PT0012035
Permit Category: UST OWNERSHIP/OPERATING PERMIT (PER UST)
Facility Status: ACTIVE
Expiration Date: 11/30/2013

---

128 **CIRCLE K SS# 5670** **UST** **U004061582**
1425 E 4TH ST **N/A**
ONTARIO, CA 91764

UST:
Facility ID: 86008677
Latitude: 34.07767
Longitude: -117.62526

---

128 **TEXACO REFINING AND MARKETING INC** **HAZNET** **S113041088**
1440 E 4TH ST **N/A**
ONTARIO, CA 91764

HAZNET:
Year: 1998
Gepaid: CAL000047539
Contact: TEXACO REFINING AND MARKETING
Telephone: 8185052802
Mailing Name: Not reported
Mailing Address: 10 UNIVERSAL CITY PLAZA 7TH FLOOR
Mailing City,St,Zip: UNIVERSAL CITY, CA 916081009
Gen County: Not reported
TSD EPA ID: CAD982484933
TSD County: Not reported
Waste Category: Empty containers less than 30 gallons
Disposal Method: Disposal, Other
Tons: .0100
Facility County: San Bernardino

Map ID	Site	Database(s)	EPA ID Number
128	**TEXACO FOOD MART** **1440 FOURTH STREET** **ONTARIO, CA 91764**	**LUST**	**S105624595** **N/A**

LUST:

Region:	STATE
Global Id:	T0607173219
Latitude:	34.077651
Longitude:	-117.624936
Case Type:	LUST Cleanup Site
Status:	Completed - Case Closed
Status Date:	10/10/2002
Lead Agency:	SAN BERNARDINO COUNTY
Case Worker:	CR2
Local Agency:	SAN BERNARDINO COUNTY
RB Case Number:	Not reported
LOC Case Number:	2002001
File Location:	Local Agency
Potential Media Affect:	Soil
Potential Contaminants of Concern:	Diesel, Gasoline
Site History:	Not reported

Click here to access the California GeoTracker records for this facility:

Contact:

Global Id:	T0607173219
Contact Type:	Local Agency Caseworker
Contact Name:	CATHERINE RICHARDS
Organization Name:	SAN BERNARDINO COUNTY
Address:	620 SOUTH E STREET
City:	SAN BERNARDINO
Email:	crichards@sbcfire.org
Phone Number:	9093868419

Global Id:	T0607173219
Contact Type:	Regional Board Caseworker
Contact Name:	TOM E. MBEKE-EKANEM
Organization Name:	SANTA ANA RWQCB (REGION 8)
Address:	3737 MAIN STREET, SUITE 500
City:	RIVERSIDE
Email:	tmbeke-ekanem@waterboards.ca.gov
Phone Number:	9513202007

Status History:

Global Id:	T0607173219
Status:	Completed - Case Closed
Status Date:	10/10/2002

Global Id:	T0607173219
Status:	Open - Case Begin Date
Status Date:	11/19/2001

Global Id:	T0607173219
Status:	Open - Site Assessment
Status Date:	11/19/2001

Global Id:	T0607173219
Status:	Open - Site Assessment
Status Date:	12/26/2001

Map ID	Site	Database(s)	EPA ID Number

TEXACO FOOD MART (Continued) **S105624595**

Global Id: T0607173219
Status: Open - Site Assessment
Status Date: 02/22/2002

Regulatory Activities:
Global Id: T0607173219
Action Type: Other
Date: 01/01/1950
Action: Leak Discovery

Global Id: T0607173219
Action Type: Other
Date: 01/01/1950
Action: Leak Reported

Global Id: T0607173219
Action Type: ENFORCEMENT
Date: 10/10/2002
Action: Closure/No Further Action Letter

Global Id: T0607173219
Action Type: ENFORCEMENT
Date: 01/08/2002
Action: Notice of Responsibility

Global Id: T0607173219
Action Type: Other
Date: 01/01/1950
Action: Leak Stopped

LUST REG 8:
Region: 8
County: San Bernardino
Regional Board: Santa Ana Region
Facility Status: Case Closed
Case Number: Not reported
Local Case Num: 2002001
Case Type: Soil only
Substance: Gasoline
Qty Leaked: Not reported
Abate Method: Not reported
Cross Street: I-10 FREEWAY
Enf Type: CLOS
Funding: Not reported
How Discovered: Tank Closure
How Stopped: Close Tank
Leak Cause: UNK
Leak Source: Tank
Global ID: T0607173219
How Stopped Date: 11/19/2001
Enter Date: Not reported
Review Date: Not reported
Prelim Assess: 11/19/2001
Discover Date: 11/19/2001
Enforcement Date: Not reported

Map ID	Site	Database(s)	EPA ID Number

TEXACO FOOD MART (Continued) **S105624595**

Close Date:	10/10/2002
Workplan:	12/26/2001
Pollution Char:	2/22/2002
Remed Plan:	Not reported
Remed Action:	Not reported
Monitoring:	Not reported
Enter Date:	Not reported
GW Qualifies:	Not reported
Soil Qualifies:	=
Operator:	Not reported
Facility Contact:	Not reported
Interim:	Not reported
Oversite Program:	LUST
Latitude:	0
Longitude:	0
MTBE Date:	Not reported
Max MTBE GW:	Not reported
MTBE Concentration:	1
Max MTBE Soil:	7500
MTBE Fuel:	1
MTBE Tested:	MTBE Detected. Site tested for MTBE & MTBE detected
MTBE Class:	*
Staff:	TME
Staff Initials:	CR2
Lead Agency:	Local Agency
Local Agency:	36000L
Hydr Basin #:	Not reported
Beneficial:	Not reported
Priority:	Not reported
Cleanup Fund Id:	Not reported
Work Suspended:	Not reported
Summary:	Not reported

---

130 **CHMIRS** **S100276234**
1521 E 4TH STREET **N/A**
ONTARIO, CA 91764

CHMIRS:

OES Incident Number:	9014606
OES notification:	Not reported
OES Date:	Not reported
OES Time:	Not reported
Incident Date:	22-DEC-90
Date Completed:	**22-DEC-90**
Property Use:	500
Agency Id Number:	36170
Agency Incident Number:	11176
Time Notified:	1356
Time Completed:	1456
Surrounding Area:	400
Estimated Temperature:	55
Property Management:	U
Special Studies 1:	Not reported
Special Studies 2:	Not reported
Special Studies 3:	Not reported
Special Studies 4:	Not reported
Special Studies 5:	Not reported
Special Studies 6:	Not reported

Map ID	Site	Database(s)	EPA ID Number

(Continued) **S100276234**

More Than Two Substances Involved?:	N
Resp Agncy Personel # Of Decontaminated:	0
Responding Agency Personel # Of Injuries:	0
Responding Agency Personel # Of Fatalities:	0
Others Number Of Decontaminated:	0
Others Number Of Injuries:	0
Others Number Of Fatalities:	0
Vehicle Make/year:	1987 HINO
Vehicle License Number:	3H21628
Vehicle State:	CA
Vehicle Id Number:	Not reported
CA/DOT/PUC/ICC Number:	Not reported
Company Name:	Not reported
Reporting Officer Name/ID:	ROY HULSE
Report Date:	22-DEC-90
Comments:	Y
Facility Telephone:	714 986-4579
Waterway Involved:	Not reported
Waterway:	Not reported
Spill Site:	Not reported
Cleanup By:	Not reported
Containment:	Not reported
What Happened:	Not reported
Type:	Not reported
Measure:	Not reported
Other:	Not reported
Date/Time:	Not reported
Year:	88-92
Agency:	Not reported
Incident Date:	Not reported
Admin Agency:	Not reported
Amount:	Not reported
Contained:	Not reported
Site Type:	Not reported
E Date:	24-JUN-91
Substance:	Not reported
Quantity Released:	Not reported
BBLS:	Not reported
Cups:	Not reported
CUFT:	Not reported
Gallons:	Not reported
Grams:	Not reported
Pounds:	Not reported
Liters:	Not reported
Ounces:	Not reported
Pints:	Not reported
Quarts:	Not reported
Sheen:	Not reported
Tons:	Not reported
Unknown:	Not reported
Evacuations:	Not reported
Number of Injuries:	Not reported
Number of Fatalities:	Not reported
Description:	Not reported

Map ID	Site	Database(s)	EPA ID Number

130 **4TH STREET SHELL** **UST** **U004061583**
1521 E 4TH ST **N/A**
ONTARIO, CA 91764

UST:
Facility ID: 86008692
Latitude: 34.07767
Longitude: -117.62178

---

130 **SHELL SERVICE STATION - 135707** **RCRA-SQG** **1006805341**
1521 E. FOURTH/I-10 **CAR000126037**
ONTARIO, CA 91764

RCRA-SQG:
Date form received by agency: 02/25/2006
Facility name: SHELL SERVICE STATION - 135707
Facility address: 1521 E. FOURTH/I-10
ONTARIO, CA 91764
EPA ID: CAR000126037
Mailing address: 12700 NORTHBOROUGH DR,
300G03
HOUSTON, TX 77067
Contact: DON F WISDOM
Contact address: Not reported
Not reported
Contact country: Not reported
Contact telephone: (281) 874-2238
Contact email: DON.F.WISDOM@SHELL.COM
EPA Region: 09
Classification: Small Small Quantity Generator
Description: Handler: generates more than 100 and less than 1000 kg of hazardous waste during any calendar month and accumulates less than 6000 kg of hazardous waste at any time; or generates 100 kg or less of hazardous waste during any calendar month, and accumulates more than 1000 kg of hazardous waste at any time

Owner/Operator Summary:
Owner/operator name: EQUILON ENT LLC DBA SHELL OIL PROD. US
Owner/operator address: P.O. BOX 2099
HOUSTON, TX 77252
Owner/operator country: US
Owner/operator telephone: Not reported
Legal status: Private
Owner/Operator Type: Owner
Owner/Op start date: 08/01/1998
Owner/Op end date: Not reported

Owner/operator name: SHELL OIL PRODUCTS US
Owner/operator address: Not reported
Not reported
Owner/operator country: US
Owner/operator telephone: Not reported
Legal status: Private
Owner/Operator Type: Operator
Owner/Op start date: 08/01/1998
Owner/Op end date: Not reported

Owner/operator name: EQUILON ENTERPRISES LLC DBA SHELL OIL PR
Owner/operator address: PO BOX 2648

Map ID	Site	Database(s)	EPA ID Number

SHELL SERVICE STATION - 135707 (Continued) **1006805341**

HOUSTON, TX 77252
Owner/operator country: US
Owner/operator telephone: Not reported
Legal status: Private
Owner/Operator Type: Owner
Owner/Op start date: 08/01/1998
Owner/Op end date: Not reported

Owner/operator name: EQUILON ENTERPRISES L L C
Owner/operator address: P O BOX 2648
HOUSTON, TX 77252
Owner/operator country: Not reported
Owner/operator telephone: (713) 241-5036
Legal status: Private
Owner/Operator Type: Owner
Owner/Op start date: Not reported
Owner/Op end date: Not reported

Handler Activities Summary:
U.S. importer of hazardous waste: No
Mixed waste (haz. and radioactive): No
Recycler of hazardous waste: No
Transporter of hazardous waste: No
Treater, storer or disposer of HW: No
Underground injection activity: No
On-site burner exemption: No
Furnace exemption: No
Used oil fuel burner: No
Used oil processor: No
User oil refiner: No
Used oil fuel marketer to burner: No
Used oil Specification marketer: No
Used oil transfer facility: No
Used oil transporter: No

Historical Generators:
Date form received by agency: 02/25/2006
Facility name: SHELL SERVICE STATION - 135707
Classification: Large Quantity Generator

Date form received by agency: 02/26/2004
Facility name: SHELL SERVICE STATION - 135707
Site name: SHELL SERVICE STATION
Classification: Large Quantity Generator

Date form received by agency: 08/16/2002
Facility name: SHELL SERVICE STATION - 135707
Site name: SHELL SERVICE STATION
Classification: Small Quantity Generator

Hazardous Waste Summary:
Waste code: D001
Waste name: IGNITABLE HAZARDOUS WASTES ARE THOSE WASTES WHICH HAVE A FLASHPOINT OF LESS THAN 140 DEGREES FAHRENHEIT AS DETERMINED BY A PENSKY-MARTENS CLOSED CUP FLASH POINT TESTER. ANOTHER METHOD OF DETERMINING THE FLASH POINT OF A WASTE IS TO REVIEW THE MATERIAL SAFETY DATA SHEET,

Map ID	Site	Database(s)	EPA ID Number

SHELL SERVICE STATION - 135707 (Continued) **1006805341**

WHICH CAN BE OBTAINED FROM THE MANUFACTURER OR DISTRIBUTOR OF THE MATERIAL. LACQUER THINNER IS AN EXAMPLE OF A COMMONLY USED SOLVENT WHICH WOULD BE CONSIDERED AS IGNITABLE HAZARDOUS WASTE.

Waste code: D018
Waste name: BENZENE

Waste code: D001
Waste name: IGNITABLE HAZARDOUS WASTES ARE THOSE WASTES WHICH HAVE A FLASHPOINT OF LESS THAN 140 DEGREES FAHRENHEIT AS DETERMINED BY A PENSKY-MARTENS CLOSED CUP FLASH POINT TESTER. ANOTHER METHOD OF DETERMINING THE FLASH POINT OF A WASTE IS TO REVIEW THE MATERIAL SAFETY DATA SHEET, WHICH CAN BE OBTAINED FROM THE MANUFACTURER OR DISTRIBUTOR OF THE MATERIAL. LACQUER THINNER IS AN EXAMPLE OF A COMMONLY USED SOLVENT WHICH WOULD BE CONSIDERED AS IGNITABLE HAZARDOUS WASTE.

Waste code: D018
Waste name: BENZENE

Violation Status: No violations found

---

130 **SHELL SERVICE STATION** **FINDS** **1016069671**
1521 E FOURTH ST **N/A**
ONTARIO, CA

FINDS:

Registry ID: 110013308321

Environmental Interest/Information System
California Hazardous Waste Tracking System - Datamart (HWTS-DATAMART) provides California with information on hazardous waste shipments for generators, transporters, and treatment, storage, and disposal facilities.

RCRAInfo is a national information system that supports the Resource Conservation and Recovery Act (RCRA) program through the tracking of events and activities related to facilities that generate, transport, and treat, store, or dispose of hazardous waste. RCRAInfo allows RCRA program staff to track the notification, permit, compliance, and corrective action activities required under RCRA.

HAZARDOUS WASTE BIENNIAL REPORTER

---

130 **S R N R ENTERPRISES** **HAZNET** **S112954967**
1521 E 4TH ST **N/A**
ONTARIO, CA 91764

HAZNET:
Year: 2006
Gepaid: CAC002606023
Contact: SUMMER AHABI EXT 4
Telephone: 9093944728
Mailing Name: Not reported
Mailing Address: 1224 N SAN DIMAS CANYON RD
Mailing City,St,Zip: SAN DIMAS, CA 917731223

Map ID	Site	Database(s)	EPA ID Number

S R N R ENTERPRISES (Continued) **S112954967**

Gen County: Not reported
TSD EPA ID: CAD009007626
TSD County: Not reported
Waste Category: Asbestos containing waste
Disposal Method: Disposal, Land Fill
Tons: 2.52
Facility County: San Bernardino

---

130 **JOHN & SHARON ANDERSON** **San Bern. Co. Permit** **U001570239**
1521 E 4TH ST **N/A**
ONTARIO, CA 91764

San Bern. Co. Permit:
Region: SAN BERNARDINO
Facility ID: FA0007423
Owner: S R N R ENTERPRISES, INC.
Permit Number: PT0012047
Permit Category: UST OWNERSHIP/OPERATING PERMIT (PER UST)
Facility Status: INACTIVE
Expiration Date: 10/31/2005

Region: SAN BERNARDINO
Facility ID: FA0007423
Owner: S R N R ENTERPRISES, INC.
Permit Number: PT0012048
Permit Category: UST OWNERSHIP/OPERATING PERMIT (PER UST)
Facility Status: INACTIVE
Expiration Date: 10/31/2005

Region: SAN BERNARDINO
Facility ID: FA0007423
Owner: S R N R ENTERPRISES, INC.
Permit Number: PT0012049
Permit Category: UST OWNERSHIP/OPERATING PERMIT (PER UST)
Facility Status: INACTIVE
Expiration Date: 10/31/2005

Region: SAN BERNARDINO
Facility ID: FA0007423
Owner: S R N R ENTERPRISES, INC.
Permit Number: PT0016718
Permit Category: UST OWNERSHIP/OPERATING PERMIT (PER UST)
Facility Status: INACTIVE
Expiration Date: 10/31/2006

Region: SAN BERNARDINO
Facility ID: FA0007423
Owner: S R N R ENTERPRISES, INC.
Permit Number: PT0002145
Permit Category: HAZMAT HANDLER 0-10 EMPLOYEES
Facility Status: ACTIVE
Expiration Date: 10/31/2013

Region: SAN BERNARDINO
Facility ID: FA0007423
Owner: S R N R ENTERPRISES, INC.
Permit Number: PT0016717
Permit Category: UST OWNERSHIP/OPERATING PERMIT (PER UST)

Map ID	Site	Database(s)	EPA ID Number

JOHN & SHARON ANDERSON (Continued) **U001570239**

Facility Status: ACTIVE
Expiration Date: 10/31/2013

Region: SAN BERNARDINO
Facility ID: FA0007423
Owner: S R N R ENTERPRISES, INC.
Permit Number: PT0016719
Permit Category: UST OWNERSHIP/OPERATING PERMIT (PER UST)
Facility Status: ACTIVE
Expiration Date: 10/31/2013

Region: SAN BERNARDINO
Facility ID: FA0007423
Owner: S R N R ENTERPRISES, INC.
Permit Number: PT0019400
Permit Category: UST OWNERSHIP/OPERATING PERMIT (PER UST)
Facility Status: ACTIVE
Expiration Date: 10/31/2011

Region: SAN BERNARDINO
Facility ID: FA0007423
Owner: S R N R ENTERPRISES, INC.
Permit Number: PT0022753
Permit Category: UST OWNERSHIP/OPERATING PERMIT (PER UST)
Facility Status: ACTIVE
Expiration Date: 10/31/2013

Region: SAN BERNARDINO
Facility ID: FA0007423
Owner: S R N R ENTERPRISES, INC.
Permit Number: PT0024204
Permit Category: WASTE INCIDENTAL UST OPERATION ONLY
Facility Status: ACTIVE
Expiration Date: 10/31/2013

---

130 **SHELL SERVICE STATION** **HAZNET** **S113176849**
1521 E FOURTH ST **N/A**
ONTARIO, CA 91764

HAZNET:
Year: 2005
Gepaid: CAR000126037
Contact: N CORTEZ/ENVT'L DATA ANALYST
Telephone: 2818742224
Mailing Name: Not reported
Mailing Address: 12700 NORTHBOROUGH DRIVE MFT 240-G
Mailing City,St,Zip: Houston, TX 770672508
Gen County: Not reported
TSD EPA ID: CAT080013352
TSD County: Not reported
Waste Category: Aqueous solution with total organic residues less than 10 percent
Disposal Method: Recycler
Tons: 1.25
Facility County: San Bernardino

Year: 2004
Gepaid: CAR000126037
Contact: N CORTEZ/ENVT'L DATA ANALYST

Map ID	Site	Database(s)	EPA ID Number

SHELL SERVICE STATION (Continued) **S113176849**

Telephone: 2818742224
Mailing Name: Not reported
Mailing Address: 12700 NORTHBOROUGH DRIVE MFT 240-G
Mailing City,St,Zip: Houston, TX 770672508
Gen County: Not reported
TSD EPA ID: CAD008364432
TSD County: Not reported
Waste Category: Other organic solids
Disposal Method: Recycler
Tons: 0.04
Facility County: San Bernardino

Year: 2003
Gepaid: CAR000126037
Contact: N CORTEZ/ENVT'L DATA ANALYST
Telephone: 2818742224
Mailing Name: Not reported
Mailing Address: 12700 NORTHBOROUGH DRIVE MFT 240-G
Mailing City,St,Zip: Houston, TX 770672508
Gen County: Not reported
TSD EPA ID: CAD028409019
TSD County: Not reported
Waste Category: Aqueous solution with total organic residues less than 10 percent
Disposal Method: Treatment, Tank
Tons: 1.37
Facility County: San Bernardino

Year: 2002
Gepaid: CAR000126037
Contact: N CORTEZ/ENVT'L DATA ANALYST
Telephone: 2818742224
Mailing Name: Not reported
Mailing Address: 12700 NORTHBOROUGH DRIVE MFT 240-G
Mailing City,St,Zip: Houston, TX 770672508
Gen County: Not reported
TSD EPA ID: CAT080013352
TSD County: Not reported
Waste Category: Aqueous solution with total organic residues less than 10 percent
Disposal Method: Recycler
Tons: 2.91
Facility County: San Bernardino

Year: 2002
Gepaid: CAR000126037
Contact: N CORTEZ/ENVT'L DATA ANALYST
Telephone: 2818742224
Mailing Name: Not reported
Mailing Address: 12700 NORTHBOROUGH DRIVE MFT 240-G
Mailing City,St,Zip: Houston, TX 770672508
Gen County: Not reported
TSD EPA ID: CAD982484933
TSD County: Not reported
Waste Category: Other empty containers 30 gallons or more
Disposal Method: Disposal, Other
Tons: 13
Facility County: San Bernardino

Map ID	Site	Database(s)	EPA ID Number

SHELL SERVICE STATION (Continued) **S113176849**

Click this hyperlink while viewing on your computer to access additional CA_HAZNET: detail in the EDR Site Report.

---

130 **ARCO MINI MART - ONTARIO** **HAZNET** **S113068656**
1565 E 4TH ST **N/A**
ONTARIO, CA 91764

HAZNET:

Year:	2011
Gepaid:	CAL000122111
Contact:	GONZALO MIRAMONTEZ, OWNER
Telephone:	9092247424
Mailing Name:	Not reported
Mailing Address:	1565 E 4TH ST
Mailing City,St,Zip:	ONTARIO, CA 917640000
Gen County:	Not reported
TSD EPA ID:	NVT330010000
TSD County:	Not reported
Waste Category:	Other organic solids
Disposal Method:	Landfill Or Surface Impoundment That Will Be Closed As Landfill(To Include On-Site Treatment And/Or Stabilization)
Tons:	0.165
Facility County:	San Bernardino

Year:	2010
Gepaid:	CAL000122111
Contact:	GONZALO MIRAMONTEZ, OWNER
Telephone:	9092247424
Mailing Name:	Not reported
Mailing Address:	1565 E 4TH ST
Mailing City,St,Zip:	ONTARIO, CA 917640000
Gen County:	Not reported
TSD EPA ID:	NVT330010000
TSD County:	Not reported
Waste Category:	Other organic solids
Disposal Method:	Landfill Or Surface Impoundment That Will Be Closed As Landfill(To Include On-Site Treatment And/Or Stabilization)
Tons:	0.075
Facility County:	San Bernardino

Year:	2004
Gepaid:	CAL000122111
Contact:	GONZALO MIRMONTEZ, OWNER
Telephone:	--
Mailing Name:	Not reported
Mailing Address:	1565 E 4TH ST
Mailing City,St,Zip:	ONTARIO, CA 917640000
Gen County:	Not reported
TSD EPA ID:	CAD008302903
TSD County:	Not reported
Waste Category:	Other organic solids
Disposal Method:	Transfer Station
Tons:	0.3
Facility County:	San Bernardino

Year:	2003
Gepaid:	CAL000122111
Contact:	GONZALO MIRMONTEZ, OWNER

Map ID	Site	Database(s)	EPA ID Number

ARCO MINI MART - ONTARIO (Continued) **S113068656**

Telephone: --
Mailing Name: Not reported
Mailing Address: 1565 E 4TH ST
Mailing City,St,Zip: ONTARIO, CA 917640000
Gen County: Not reported
TSD EPA ID: CAD008302903
TSD County: Not reported
Waste Category: Other organic solids
Disposal Method: Transfer Station
Tons: 0.15
Facility County: San Bernardino

Year: 2002
Gepaid: CAL000122111
Contact: GONZALO MIRMONTEZ, OWNER
Telephone: --
Mailing Name: Not reported
Mailing Address: 1565 E 4TH ST
Mailing City,St,Zip: ONTARIO, CA 917640000
Gen County: Not reported
TSD EPA ID: CAD008302903
TSD County: Not reported
Waste Category: Other organic solids
Disposal Method: Transfer Station
Tons: 0.25
Facility County: San Bernardino

Click this hyperlink while viewing on your computer to access additional CA_HAZNET: detail in the EDR Site Report.

---

130 **ARCO PETROLEUM PROD #1981** **UST** **U004061602**
1565 E 4TH ST **N/A**
ONTARIO, CA 91764

UST:
Facility ID: 86009818
Latitude: 34.07766
Longitude: -117.62092

---

130 **GONZALO A MIRAMONTEZ** **LUST** **U001570134**
1565 E 4TH ST **San Bern. Co. Permit** **N/A**
ONTARIO, CA 91762

LUST:
Region: STATE
Global Id: T0607100157
Latitude: 34.077972
Longitude: -117.620229
Case Type: LUST Cleanup Site
Status: Completed - Case Closed
Status Date: 04/23/1996
Lead Agency: SAN BERNARDINO COUNTY
Case Worker: LH6
Local Agency: Not reported
RB Case Number: 083601339T
LOC Case Number: 90017

Map ID	Site	Database(s)	EPA ID Number

GONZALO A MIRAMONTEZ (Continued) **U001570134**

File Location: Local Agency
Potential Media Affect: Soil
Potential Contaminants of Concern: Gasoline
Site History: Not reported

Click here to access the California GeoTracker records for this facility:

Contact:
Global Id: T0607100157
Contact Type: Regional Board Caseworker
Contact Name: VALERIE JAHN-BULL
Organization Name: SANTA ANA RWQCB (REGION 8)
Address: 3737 MAIN STREET, SUITE 500
City: RIVERSIDE
Email: vjahn-bull@waterboards.ca.gov
Phone Number: 9517824903

Status History:
Global Id: T0607100157
Status: Completed - Case Closed
Status Date: 04/23/1996

Global Id: T0607100157
Status: Open - Case Begin Date
Status Date: 03/01/1989

Global Id: T0607100157
Status: Open - Remediation
Status Date: 12/15/1992

Global Id: T0607100157
Status: Open - Site Assessment
Status Date: 03/15/1989

Global Id: T0607100157
Status: Open - Site Assessment
Status Date: 10/31/1989

Global Id: T0607100157
Status: Open - Site Assessment
Status Date: 11/02/1990

Regulatory Activities:
Global Id: T0607100157
Action Type: Other
Date: 01/01/1950
Action: Leak Discovery

Global Id: T0607100157
Action Type: Other
Date: 01/01/1950
Action: Leak Reported

San Bern. Co. Permit:
Region: SAN BERNARDINO

Map ID	Site	Database(s)	EPA ID Number

GONZALO A MIRAMONTEZ (Continued) **U001570134**

Facility ID: FA0001074
Owner: MALWA INVESTMENT GROUP LLC
Permit Number: PT0002651
Permit Category: HAZMAT HANDLER - UST ONLY
Facility Status: ACTIVE
Expiration Date: 03/31/2014

Region: SAN BERNARDINO
Facility ID: FA0001074
Owner: MALWA INVESTMENT GROUP LLC
Permit Number: PT0011541
Permit Category: UST OWNERSHIP/OPERATING PERMIT (PER UST)
Facility Status: ACTIVE
Expiration Date: 03/31/2014

Region: SAN BERNARDINO
Facility ID: FA0001074
Owner: MALWA INVESTMENT GROUP LLC
Permit Number: PT0011542
Permit Category: UST OWNERSHIP/OPERATING PERMIT (PER UST)
Facility Status: ACTIVE
Expiration Date: 03/31/2014

Region: SAN BERNARDINO
Facility ID: FA0001074
Owner: MALWA INVESTMENT GROUP LLC
Permit Number: PT0011543
Permit Category: UST OWNERSHIP/OPERATING PERMIT (PER UST)
Facility Status: ACTIVE
Expiration Date: 03/31/2014

Region: SAN BERNARDINO
Facility ID: FA0001074
Owner: MALWA INVESTMENT GROUP LLC
Permit Number: PT0011544
Permit Category: UST OWNERSHIP/OPERATING PERMIT (PER UST)
Facility Status: ACTIVE
Expiration Date: 03/31/2014

Region: SAN BERNARDINO
Facility ID: FA0001074
Owner: MALWA INVESTMENT GROUP LLC
Permit Number: PT0013571
Permit Category: WASTE INCIDENTAL UST OPERATION ONLY
Facility Status: ACTIVE
Expiration Date: 03/31/2014

---

130 **BP WEST COAST PRODUCTS LLC 01981** **HAZNET** **S113113837**
1565 E FOURTH ST **N/A**
ONTARIO, CA 91764

HAZNET:
Year: 2012
Gepaid: CAL000225447
Contact: JACKIE DOUGHERTY
Telephone: 9497354632
Mailing Name: Not reported
Mailing Address: PO BOX 80249

Map ID	Site	Database(s)	EPA ID Number

BP WEST COAST PRODUCTS LLC 01981 (Continued) **S113113837**

Mailing City,St,Zip: RCHO STA MARG, CA 926880000
Gen County: San Bernardino
TSD EPA ID: CAT080013352
TSD County: Los Angeles
Waste Category: Not reported
Disposal Method: Other Recovery Of Reclamation For Reuse Including Acid Regeneration, Organics Recovery Ect
Tons: 0.042
Facility County: San Bernardino

Year: 2012
Gepaid: CAL000225447
Contact: JACKIE DOUGHERTY
Telephone: 9497354632
Mailing Name: Not reported
Mailing Address: PO BOX 80249
Mailing City,St,Zip: RCHO STA MARG, CA 926880000
Gen County: San Bernardino
TSD EPA ID: CAT080013352
TSD County: Los Angeles
Waste Category: Not reported
Disposal Method: Other Recovery Of Reclamation For Reuse Including Acid Regeneration, Organics Recovery Ect
Tons: 0.042
Facility County: San Bernardino

Year: 2011
Gepaid: CAL000225447
Contact: WASTE SPECIALIST
Telephone: 5035246191
Mailing Name: Not reported
Mailing Address: PO BOX 80249
Mailing City,St,Zip: RCHO STA MARG, CA 926880000
Gen County: Not reported
TSD EPA ID: CAT080013352
TSD County: Not reported
Waste Category: Aqueous solution with total organic residues less than 10 percent
Disposal Method: Other Recovery Of Reclamation For Reuse Including Acid Regeneration, Organics Recovery Ect
Tons: 0.3234
Facility County: San Bernardino

Year: 2011
Gepaid: CAL000225447
Contact: WASTE SPECIALIST
Telephone: 5035246191
Mailing Name: Not reported
Mailing Address: PO BOX 80249
Mailing City,St,Zip: RCHO STA MARG, CA 926880000
Gen County: Not reported
TSD EPA ID: CAT080013352
TSD County: Not reported
Waste Category: Aqueous solution with total organic residues less than 10 percent
Disposal Method: Other Recovery Of Reclamation For Reuse Including Acid Regeneration, Organics Recovery Ect
Tons: 0.3234
Facility County: San Bernardino

Map ID	Site	Database(s)	EPA ID Number

BP WEST COAST PRODUCTS LLC 01981 (Continued) **S113113837**

Year:	2010
Gepaid:	CAL000225447
Contact:	JACKIE DOUGHERTY
Telephone:	9497354632
Mailing Name:	Not reported
Mailing Address:	PO BOX 80249
Mailing City,St,Zip:	RCHO STA MARG, CA 926880000
Gen County:	Not reported
TSD EPA ID:	CAT080013352
TSD County:	Not reported
Waste Category:	Aqueous solution with total organic residues less than 10 percent
Disposal Method:	Other Recovery Of Reclamation For Reuse Including Acid Regeneration, Organics Recovery Ect
Tons:	0.084
Facility County:	San Bernardino

Click this hyperlink while viewing on your computer to access
19 additional CA_HAZNET: record(s) in the EDR Site Report.

---

130 **ARCO STATION # 1981** **LUST** **S103943731**
1565 4TH STREET **N/A**
ONTARIO, CA 91762

LUST:

Region:	STATE
Global Id:	T0607198719
Latitude:	34.077972
Longitude:	-117.620229
Case Type:	LUST Cleanup Site
Status:	Completed - Case Closed
Status Date:	08/14/2000
Lead Agency:	SAN BERNARDINO COUNTY
Case Worker:	LH6
Local Agency:	Not reported
RB Case Number:	Not reported
LOC Case Number:	99137
File Location:	Local Agency
Potential Media Affect:	Soil
Potential Contaminants of Concern:	Gasoline
Site History:	Not reported

Click here to access the California GeoTracker records for this facility:

Contact:

Global Id:	T0607198719
Contact Type:	Regional Board Caseworker
Contact Name:	VALERIE JAHN-BULL
Organization Name:	SANTA ANA RWQCB (REGION 8)
Address:	3737 MAIN STREET, SUITE 500
City:	RIVERSIDE
Email:	vjahn-bull@waterboards.ca.gov
Phone Number:	9517824903

Status History:

Global Id:	T0607198719
Status:	Completed - Case Closed
Status Date:	08/14/2000

Map ID	Site	Database(s)	EPA ID Number

ARCO STATION # 1981 (Continued) **S103943731**

Global Id: T0607198719
Status: Open - Case Begin Date
Status Date: 08/24/1999

Regulatory Activities:
Global Id: T0607198719
Action Type: Other
Date: 01/01/1950
Action: Leak Discovery

Global Id: T0607198719
Action Type: Other
Date: 01/01/1950
Action: Leak Reported

Global Id: T0607198719
Action Type: REMEDIATION
Date: 01/01/1950
Action: Not reported

Global Id: T0607198719
Action Type: Other
Date: 01/01/1950
Action: Leak Stopped

LUST REG 8:
Region: 8
County: San Bernardino
Regional Board: Santa Ana Region
Facility Status: Case Closed
Case Number: 083601339T
Local Case Num: 90017
Case Type: Soil only
Substance: Gasoline
Qty Leaked: Not reported
Abate Method: Vapor Extraction
Cross Street: BAKER
Enf Type: Not reported
Funding: Not reported
How Discovered: Not reported
How Stopped: Not reported
Leak Cause: Not reported
Leak Source: Not reported
Global ID: T0607100157
How Stopped Date: Not reported
Enter Date: 11/2/1989
Review Date: 10/31/1989
Prelim Assess: 3/15/1989
Discover Date: 3/1/1989
Enforcement Date: Not reported
Close Date: 4/23/1996
Workplan: Not reported
Pollution Char: 11/2/1990
Remed Plan: Not reported
Remed Action: 12/15/1992

Map ID	Site	Database(s)	EPA ID Number

ARCO STATION # 1981 (Continued) **S103943731**

Monitoring:	Not reported
Enter Date:	11/2/1989
GW Qualifies:	Not reported
Soil Qualifies:	Not reported
Operator:	Not reported
Facility Contact:	Not reported
Interim:	Not reported
Oversite Program:	LUST
Latitude:	34.0758008
Longitude:	-117.6219528
MTBE Date:	Not reported
Max MTBE GW:	Not reported
MTBE Concentration:	0
Max MTBE Soil:	Not reported
MTBE Fuel:	1
MTBE Tested:	Site NOT Tested for MTBE.Includes Unknown and Not Analyzed.
MTBE Class:	*
Staff:	VJJ
Staff Initials:	LH6
Lead Agency:	Local Agency
Local Agency:	36000L
Hydr Basin #:	UPPER SANTA ANA VALL
Beneficial:	Not reported
Priority:	Not reported
Cleanup Fund Id:	Not reported
Work Suspended:	Not reported
Summary:	Not reported

---

130 **ERNS** **90190698**
1521 E. 4TH ST. **N/A**
ONTARIO, CA 92410

Click this hyperlink while viewing on your computer to access additional ERNS detail in the EDR Site Report.

---

130 **CITY OF ONTARIO FIRESTATION #5** **HAZNET** **S112873199**
1530 E 4TH **N/A**
ONTARIO, CA 91764

HAZNET:

Year:	1996
Gepaid:	CAC001190560
Contact:	CITY OF ONTARIO
Telephone:	0000000000
Mailing Name:	Not reported
Mailing Address:	1530 E 4TH
Mailing City,St,Zip:	ONTARIO, CA 917640000
Gen County:	Not reported
TSD EPA ID:	CAT080013352
TSD County:	Not reported
Waste Category:	Waste oil and mixed oil
Disposal Method:	Recycler
Tons:	.6880
Facility County:	San Bernardino

Map ID	Site	Database(s)	EPA ID Number
130	**CITY OF ONTARIO FIRESTATION #5** **1530 E 4TH ST** **ONTARIO, CA 91764**	**HAZNET**	**S112988592** **N/A**

HAZNET:

Year:	2011
Gepaid:	CAC002669669
Contact:	JIM SCHELLER
Telephone:	7609548635
Mailing Name:	Not reported
Mailing Address:	1425 S BON VIEW AVE
Mailing City,St,Zip:	ONTARIO, CA 917614406
Gen County:	Not reported
TSD EPA ID:	CAD982444481
TSD County:	Not reported
Waste Category:	Off-specification, aged or surplus organics
Disposal Method:	Storage, Bulking, And/Or Transfer Off Site--No Treatment/Reovery (H010-H129) Or (H131-H135)
Tons:	1.3
Facility County:	San Bernardino

Map ID	Site	Database(s)	EPA ID Number
130	**ONTARIO FIRE STATION #5** **1530** **ONTARIO, CA 91764**	**LUST**	**S102445771** **N/A**

LUST REG 8:

Region:	8
County:	San Bernardino
Regional Board:	Santa Ana Region
Facility Status:	Case Closed
Case Number:	083602892T
Local Case Num:	96047
Case Type:	Soil only
Substance:	Diesel
Qty Leaked:	Not reported
Abate Method:	Not reported
Cross Street:	Not reported
Enf Type:	CLOS
Funding:	Not reported
How Discovered:	Tank Closure
How Stopped:	Not reported
Leak Cause:	UNK
Leak Source:	UNK
Global ID:	T0607100425
How Stopped Date:	9/10/1996
Enter Date:	10/3/1996
Review Date:	9/11/1996
Prelim Assess:	9/11/1996
Discover Date:	9/11/1996
Enforcement Date:	Not reported
Close Date:	11/24/1997
Workplan:	Not reported
Pollution Char:	9/16/1996
Remed Plan:	Not reported
Remed Action:	Not reported
Monitoring:	Not reported
Enter Date:	10/3/1996
GW Qualifies:	Not reported
Soil Qualifies:	Not reported
Operator:	Not reported

Map ID	Site	Database(s)	EPA ID Number

ONTARIO FIRE STATION #5 (Continued) **S102445771**

Facility Contact:	Not reported
Interim:	Not reported
Oversite Program:	LUST
Latitude:	34.0758008
Longitude:	-117.6219528
MTBE Date:	Not reported
Max MTBE GW:	Not reported
MTBE Concentration:	0
Max MTBE Soil:	Not reported
MTBE Fuel:	0
MTBE Tested:	Not Required to be Tested.
MTBE Class:	*
Staff:	VJJ
Staff Initials:	CB5
Lead Agency:	Local Agency
Local Agency:	36000L
Hydr Basin #:	UPPER SANTA ANA VALL
Beneficial:	Not reported
Priority:	Not reported
Cleanup Fund Id:	Not reported
Work Suspended:	Not reported

Summary: Not reported

---

130 **ONTARIO FIRE STATION #5** **LUST** **S103632539**
1530 E 4TH ST **San Bern. Co. Permit** **N/A**
ONTARIO, CA 91764

LUST:

Region:	STATE
Global Id:	T0607100425
Latitude:	34.0776034
Longitude:	-117.6226522
Case Type:	LUST Cleanup Site
Status:	Completed - Case Closed
Status Date:	11/24/1997
Lead Agency:	SAN BERNARDINO COUNTY
Case Worker:	CB
Local Agency:	SAN BERNARDINO COUNTY
RB Case Number:	083602892T
LOC Case Number:	96047
File Location:	Local Agency
Potential Media Affect:	Soil
Potential Contaminants of Concern:	Diesel
Site History:	Not reported

Click here to access the California GeoTracker records for this facility:

Contact:

Global Id:	T0607100425
Contact Type:	Local Agency Caseworker
Contact Name:	CURTIS BRUNDAGE
Organization Name:	SAN BERNARDINO COUNTY
Address:	620 S. E STREET
City:	SAN BERNARDINO
Email:	cbrundage@sbcfire.org
Phone Number:	Not reported

Global Id: T0607100425

Map ID	Site	Database(s)	EPA ID Number

ONTARIO FIRE STATION #5 (Continued) **S103632539**

Contact Type: Regional Board Caseworker
Contact Name: VALERIE JAHN-BULL
Organization Name: SANTA ANA RWQCB (REGION 8)
Address: 3737 MAIN STREET, SUITE 500
City: RIVERSIDE
Email: vjahn-bull@waterboards.ca.gov
Phone Number: 9517824903

Status History:
Global Id: T0607100425
Status: Completed - Case Closed
Status Date: 11/24/1997

Global Id: T0607100425
Status: Open - Case Begin Date
Status Date: 09/10/1996

Global Id: T0607100425
Status: Open - Site Assessment
Status Date: 09/11/1996

Global Id: T0607100425
Status: Open - Site Assessment
Status Date: 09/16/1996

Regulatory Activities:
Global Id: T0607100425
Action Type: Other
Date: 01/01/1950
Action: Leak Discovery

Global Id: T0607100425
Action Type: Other
Date: 01/01/1950
Action: Leak Reported

Global Id: T0607100425
Action Type: Other
Date: 01/01/1950
Action: Leak Stopped

Global Id: T0607100425
Action Type: ENFORCEMENT
Date: 11/24/1997
Action: Closure/No Further Action Letter

San Bern. Co. Permit:
Region: SAN BERNARDINO
Facility ID: FA0002021
Owner: CITY OF ONTARIO
Permit Number: PT0003422
Permit Category: HAZMAT HANDLER 0-10 EMPLOYEES
Facility Status: ACTIVE
Expiration Date: 11/30/2013

Map ID	Site	Database(s)	EPA ID Number
130	**ONTARIO CHEVRON** **1544 E 4TH ST** **ONTARIO, CA 91764**	**HAZNET**	**S113043020** **N/A**

HAZNET:

Year:	1997
Gepaid:	CAL000055321
Contact:	DOUGLAS DILLER
Telephone:	9099837172
Mailing Name:	Not reported
Mailing Address:	1544 E 4TH ST
Mailing City,St,Zip:	ONTARIO, CA 917640000
Gen County:	Not reported
TSD EPA ID:	CAD008302903
TSD County:	Not reported
Waste Category:	Hydrocarbon solvents (benzene, hexane, Stoddard, Etc.)
Disposal Method:	Recycler
Tons:	.3127
Facility County:	San Bernardino

Year:	1997
Gepaid:	CAL000055321
Contact:	DOUGLAS DILLER
Telephone:	9099837172
Mailing Name:	Not reported
Mailing Address:	1544 E 4TH ST
Mailing City,St,Zip:	ONTARIO, CA 917640000
Gen County:	Not reported
TSD EPA ID:	CAD981696420
TSD County:	Not reported
Waste Category:	Aqueous solution with total organic residues less than 10 percent
Disposal Method:	Transfer Station
Tons:	.2293
Facility County:	San Bernardino

Year:	1996
Gepaid:	CAL000055321
Contact:	DOUGLAS DILLER
Telephone:	9099837172
Mailing Name:	Not reported
Mailing Address:	1544 E 4TH ST
Mailing City,St,Zip:	ONTARIO, CA 917640000
Gen County:	Not reported
TSD EPA ID:	CAT080010101
TSD County:	Not reported
Waste Category:	Unspecified organic liquid mixture
Disposal Method:	Transfer Station
Tons:	.1251
Facility County:	San Bernardino

Year:	1995
Gepaid:	CAL000055321
Contact:	DOUGLAS DILLER
Telephone:	9099837172
Mailing Name:	Not reported
Mailing Address:	1544 E 4TH ST
Mailing City,St,Zip:	ONTARIO, CA 917640000
Gen County:	Not reported
TSD EPA ID:	CAD980883177

Map ID	Site	Database(s)	EPA ID Number

ONTARIO CHEVRON (Continued) **S113043020**

TSD County: Not reported
Waste Category: Unspecified oil-containing waste
Disposal Method: Recycler
Tons: .6255
Facility County: San Bernardino

Year: 1993
Gepaid: CAL000055321
Contact: DOUGLAS DILLER
Telephone: 9099837172
Mailing Name: Not reported
Mailing Address: 1544 E 4TH ST
Mailing City,St,Zip: ONTARIO, CA 917640000
Gen County: Not reported
TSD EPA ID: CAD980883177
TSD County: Not reported
Waste Category: Unspecified oil-containing waste
Disposal Method: Recycler
Tons: 0.66720000000
Facility County: San Bernardino

Click this hyperlink while viewing on your computer to access additional CA_HAZNET: detail in the EDR Site Report.

---

130 **7 ELEVEN INC #33547** **HAZNET** **S113140842**
1544 E 4TH ST **N/A**
ONTARIO, CA 91764

HAZNET:
Year: 2011
Gepaid: CAL000302682
Contact: JOSE RIOS, ENVT'L MGR
Telephone: 9728286592
Mailing Name: Not reported
Mailing Address: PO BOX 711
Mailing City,St,Zip: DALLAS, TX 752210711
Gen County: Not reported
TSD EPA ID: NVT330010000
TSD County: Not reported
Waste Category: Other organic solids
Disposal Method: Landfill Or Surface Impoundment That Will Be Closed As Landfill(To Include On-Site Treatment And/Or Stabilization)
Tons: 0.02
Facility County: San Bernardino

Year: 2010
Gepaid: CAL000302682
Contact: JOSE RIOS
Telephone: 9728286592
Mailing Name: Not reported
Mailing Address: PO BOX 711
Mailing City,St,Zip: DALLAS, TX 752210711
Gen County: Not reported
TSD EPA ID: NVT330010000
TSD County: Not reported
Waste Category: Other organic solids
Disposal Method: Landfill Or Surface Impoundment That Will Be Closed As Landfill(To Include On-Site Treatment And/Or Stabilization)

Map ID	Site	Database(s)	EPA ID Number

7 ELEVEN INC #33547 (Continued) **S113140842**

Tons: 0.128
Facility County: San Bernardino

Year: 2009
Gepaid: CAL000302682
Contact: KEN HILLIARD, ENVT'L MANAGER
Telephone: 9728286592
Mailing Name: Not reported
Mailing Address: PO BOX 711
Mailing City,St,Zip: DALLAS, TX 752210711
Gen County: Not reported
TSD EPA ID: CAT080013352
TSD County: Not reported
Waste Category: Aqueous solution with total organic residues less than 10 percent
Disposal Method: Other Recovery Of Reclamation For Reuse Including Acid Regeneration, Organics Recovery Ect
Tons: 0.1176
Facility County: San Bernardino

Year: 2008
Gepaid: CAL000302682
Contact: KEN HILLIARD, ENVT'L MANAGER
Telephone: 9728286592
Mailing Name: Not reported
Mailing Address: PO BOX 711
Mailing City,St,Zip: DALLAS, TX 752210711
Gen County: Not reported
TSD EPA ID: NVT330010000
TSD County: Not reported
Waste Category: Other organic solids
Disposal Method: Landfill Or Surface Impoundment That Will Be Closed As Landfill(To Include On-Site Treatment And/Or Stabilization)
Tons: 0.075
Facility County: San Bernardino

Year: 2008
Gepaid: CAL000302682
Contact: KEN HILLIARD, ENVT'L MANAGER
Telephone: 9728286592
Mailing Name: Not reported
Mailing Address: PO BOX 711
Mailing City,St,Zip: DALLAS, TX 752210711
Gen County: Not reported
TSD EPA ID: CAT080013352
TSD County: Not reported
Waste Category: Aqueous solution with total organic residues less than 10 percent
Disposal Method: Other Recovery Of Reclamation For Reuse Including Acid Regeneration, Organics Recovery Ect
Tons: 0.21
Facility County: San Bernardino

Click this hyperlink while viewing on your computer to access
2 additional CA_HAZNET: record(s) in the EDR Site Report.

Map ID	Site	Database(s)	EPA ID Number
130	**CHEVRON #9-9131** **1544** **ONTARIO, CA 91764**	**LUST**	**S104310609** **N/A**

LUST REG 8:

Region:	8
County:	San Bernardino
Regional Board:	Santa Ana Region
Facility Status:	Case Closed
Case Number:	083603487T
Local Case Num:	99050
Case Type:	Soil only
Substance:	Gasoline
Qty Leaked:	Not reported
Abate Method:	Not reported
Cross Street:	BAKER
Enf Type:	CLOS
Funding:	Not reported
How Discovered:	Tank Closure
How Stopped:	Not reported
Leak Cause:	Not reported
Leak Source:	Not reported
Global ID:	T0607100583
How Stopped Date:	Not reported
Enter Date:	8/24/1999
Review Date:	Not reported
Prelim Assess:	Not reported
Discover Date:	12/11/1998
Enforcement Date:	Not reported
Close Date:	3/30/2000
Workplan:	5/25/1999
Pollution Char:	Not reported
Remed Plan:	Not reported
Remed Action:	Not reported
Monitoring:	Not reported
Enter Date:	8/24/1999
GW Qualifies:	Not reported
Soil Qualifies:	Not reported
Operator:	Not reported
Facility Contact:	Not reported
Interim:	Not reported
Oversite Program:	LUST
Latitude:	34.077433
Longitude:	-117.619069
MTBE Date:	Not reported
Max MTBE GW:	Not reported
MTBE Concentration:	1
Max MTBE Soil:	12
MTBE Fuel:	1
MTBE Tested:	MTBE Detected. Site tested for MTBE & MTBE detected
MTBE Class:	*
Staff:	TME
Staff Initials:	LH6
Lead Agency:	Local Agency
Local Agency:	36000L
Hydr Basin #:	UPPER SANTA ANA VALL
Beneficial:	Not reported
Priority:	Not reported
Cleanup Fund Id:	Not reported

Map ID	Site	Database(s)	EPA ID Number

CHEVRON #9-9131 (Continued) **S104310609**

Work Suspended: Not reported
Summary: Site Closed on March 30, 2000.

---

130 **99131** **LUST** **U001569933**
1544 E 4TH ST **San Bern. Co. Permit** **N/A**
ONTARIO, CA 91761

LUST:

Region:	STATE
Global Id:	T0607100583
Latitude:	34.077323
Longitude:	-117.621001
Case Type:	LUST Cleanup Site
Status:	Completed - Case Closed
Status Date:	03/30/2000
Lead Agency:	SAN BERNARDINO COUNTY
Case Worker:	LH6
Local Agency:	Not reported
RB Case Number:	083603487T
LOC Case Number:	99050
File Location:	Local Agency
Potential Media Affect:	Soil
Potential Contaminants of Concern:	Gasoline
Site History:	Not reported

Click here to access the California GeoTracker records for this facility:

Contact:

Global Id:	T0607100583
Contact Type:	Regional Board Caseworker
Contact Name:	TOM E. MBEKE-EKANEM
Organization Name:	SANTA ANA RWQCB (REGION 8)
Address:	3737 MAIN STREET, SUITE 500
City:	RIVERSIDE
Email:	tmbeke-ekanem@waterboards.ca.gov
Phone Number:	9513202007

Status History:

Global Id:	T0607100583
Status:	Completed - Case Closed
Status Date:	03/30/2000
Global Id:	T0607100583
Status:	Open - Case Begin Date
Status Date:	12/11/1998
Global Id:	T0607100583
Status:	Open - Site Assessment
Status Date:	05/25/1999

Regulatory Activities:

Global Id:	T0607100583
Action Type:	ENFORCEMENT
Date:	03/30/2000
Action:	Closure/No Further Action Letter
Global Id:	T0607100583

Map ID	Site	Database(s)	EPA ID Number

99131 (Continued) **U001569933**

Action Type: Other
Date: 01/01/1950
Action: Leak Discovery

Global Id: T0607100583
Action Type: Other
Date: 01/01/1950
Action: Leak Reported

San Bern. Co. Permit:
Region: SAN BERNARDINO
Facility ID: FA0001905
Owner: CHEVRON PRODUCTS CO
Permit Number: PT0002146
Permit Category: HAZMAT HANDLER - UST ONLY
Facility Status: INACTIVE
Expiration Date: 07/31/2005

Region: SAN BERNARDINO
Facility ID: FA0005011
Owner: CHEVRON PRODUCTS CO
Permit Number: PT0008639
Permit Category: SPECIAL GENERATOR
Facility Status: INACTIVE
Expiration Date: 05/31/2006

Region: SAN BERNARDINO
Facility ID: FA0005011
Owner: CHEVRON PRODUCTS CO
Permit Number: PT0008640
Permit Category: SPECIAL HANDLER
Facility Status: INACTIVE
Expiration Date: 05/31/2006

Region: SAN BERNARDINO
Facility ID: FA0001905
Owner: CHEVRON PRODUCTS CO
Permit Number: PT0012050
Permit Category: UST OWNERSHIP/OPERATING PERMIT (PER UST)
Facility Status: INACTIVE
Expiration Date: 07/31/2005

Region: SAN BERNARDINO
Facility ID: FA0001905
Owner: CHEVRON PRODUCTS CO
Permit Number: PT0012051
Permit Category: UST OWNERSHIP/OPERATING PERMIT (PER UST)
Facility Status: INACTIVE
Expiration Date: 07/31/2005

Region: SAN BERNARDINO
Facility ID: FA0001905
Owner: CHEVRON PRODUCTS CO
Permit Number: PT0012052
Permit Category: UST OWNERSHIP/OPERATING PERMIT (PER UST)
Facility Status: INACTIVE

Map ID	Site	Database(s)	EPA ID Number

99131 (Continued) **U001569933**

Expiration Date: 07/31/2005

Region: SAN BERNARDINO
Facility ID: FA0009905
Owner: 7 ELEVEN, INC
Permit Number: PT0018431
Permit Category: HAZMAT HANDLER - UST ONLY
Facility Status: ACTIVE
Expiration Date: 10/31/2013

Region: SAN BERNARDINO
Facility ID: FA0009905
Owner: 7 ELEVEN, INC
Permit Number: PT0018432
Permit Category: UST OWNERSHIP/OPERATING PERMIT (PER UST)
Facility Status: ACTIVE
Expiration Date: 10/31/2013

Region: SAN BERNARDINO
Facility ID: FA0009905
Owner: 7 ELEVEN, INC
Permit Number: PT0018433
Permit Category: UST OWNERSHIP/OPERATING PERMIT (PER UST)
Facility Status: ACTIVE
Expiration Date: 10/31/2013

Region: SAN BERNARDINO
Facility ID: FA0009905
Owner: 7 ELEVEN, INC
Permit Number: PT0024799
Permit Category: WASTE INCIDENTAL UST OPERATION ONLY
Facility Status: ACTIVE
Expiration Date: 10/31/2013

---

130 **CHEVRON STATION NO 99131** **RCRA NonGen / NLR** **1006805184**
1544 E 4TH ST **FINDS** **CAR000124362**
ONTARIO, CA 91764 **HAZNET**

RCRA NonGen / NLR:
Date form received by agency: 03/13/2013
Facility name: CHEVRON STATION NO 99131
Facility address: 1544 E 4TH ST
ONTARIO, CA 91764
EPA ID: CAR000124362
Mailing address: PO BOX 6004
SAN RAMON, CA 94583
Contact: KATHY NORRIS SLUSHER
Contact address: PO BOX 6004
SAN RAMON, CA 94583
Contact country: US
Contact telephone: 877-386-6044
Contact email: NAWTDESK@CHEVRON.COM
EPA Region: 09
Classification: Non-Generator
Description: Handler: Non-Generators do not presently generate hazardous waste

Owner/Operator Summary:

Map ID	Site	Database(s)	EPA ID Number

CHEVRON STATION NO 99131 (Continued) **1006805184**

Owner/operator name: KATHY NORRIS SLUSHER
Owner/operator address: Not reported
Not reported
Owner/operator country: US
Owner/operator telephone: Not reported
Legal status: Private
Owner/Operator Type: Operator
Owner/Op start date: 08/31/2004
Owner/Op end date: Not reported

Owner/operator name: CHEVRON USA
Owner/operator address: PO BOX 6004
SAN RAMON, CA 94583
Owner/operator country: US
Owner/operator telephone: 877-386-6044
Legal status: Private
Owner/Operator Type: Owner
Owner/Op start date: 08/31/2004
Owner/Op end date: Not reported

Handler Activities Summary:
U.S. importer of hazardous waste: No
Mixed waste (haz. and radioactive): No
Recycler of hazardous waste: No
Transporter of hazardous waste: No
Treater, storer or disposer of HW: No
Underground injection activity: No
On-site burner exemption: No
Furnace exemption: No
Used oil fuel burner: No
Used oil processor: No
User oil refiner: No
Used oil fuel marketer to burner: No
Used oil Specification marketer: No
Used oil transfer facility: No
Used oil transporter: No

Historical Generators:
Date form received by agency: 06/17/2002
Facility name: CHEVRON STATION NO 99131
Classification: Small Quantity Generator

Violation Status: No violations found

FINDS:

Registry ID: 110013291703

Environmental Interest/Information System
California Hazardous Waste Tracking System - Datamart (HWTS-DATAMART) provides California with information on hazardous waste shipments for generators, transporters, and treatment, storage, and disposal facilities.

RCRAInfo is a national information system that supports the Resource Conservation and Recovery Act (RCRA) program through the tracking of events and activities related to facilities that generate, transport,

Map ID	Site	Database(s)	EPA ID Number

CHEVRON STATION NO 99131 (Continued) **1006805184**

and treat, store, or dispose of hazardous waste. RCRAInfo allows RCRA program staff to track the notification, permit, compliance, and corrective action activities required under RCRA.

HAZNET:

Year:	2004
Gepaid:	CAR000124362
Contact:	Kathy Norris
Telephone:	9258425931
Mailing Name:	Not reported
Mailing Address:	PO BOX 6004
Mailing City,St,Zip:	San Ramon, CA 94583
Gen County:	Not reported
TSD EPA ID:	CAD982484933
TSD County:	Not reported
Waste Category:	Other empty containers 30 gallons or more
Disposal Method:	Disposal, Other
Tons:	2
Facility County:	San Bernardino

Year:	2004
Gepaid:	CAR000124362
Contact:	Kathy Norris
Telephone:	9258425931
Mailing Name:	Not reported
Mailing Address:	PO BOX 6004
Mailing City,St,Zip:	San Ramon, CA 94583
Gen County:	Not reported
TSD EPA ID:	CAD008302903
TSD County:	Not reported
Waste Category:	Unspecified oil-containing waste
Disposal Method:	Not reported
Tons:	1.33
Facility County:	San Bernardino

Year:	2004
Gepaid:	CAR000124362
Contact:	Kathy Norris
Telephone:	9258425931
Mailing Name:	Not reported
Mailing Address:	PO BOX 6004
Mailing City,St,Zip:	San Ramon, CA 94583
Gen County:	Not reported
TSD EPA ID:	CAD982444481
TSD County:	Not reported
Waste Category:	Other organic solids
Disposal Method:	Recycler
Tons:	0.06
Facility County:	San Bernardino

Year:	2004
Gepaid:	CAR000124362
Contact:	Kathy Norris
Telephone:	9258425931
Mailing Name:	Not reported
Mailing Address:	PO BOX 6004

Map ID	Site	Database(s)	EPA ID Number

CHEVRON STATION NO 99131 (Continued) **1006805184**

Mailing City,St,Zip: San Ramon, CA 94583
Gen County: Not reported
TSD EPA ID: CAD982484933
TSD County: Not reported
Waste Category: Other empty containers 30 gallons or more
Disposal Method: Not reported
Tons: 10.62
Facility County: San Bernardino

---

130 **4TH AND 10 CHEVRON** **HAZNET** **S113106680**
1544 E 4TH ST **N/A**
ONTARIO, CA 91764

HAZNET:
Year: 2000
Gepaid: CAL000209443
Contact: NOWZAR NAZARI-OWNER
Telephone: 9094600717
Mailing Name: Not reported
Mailing Address: 1544 E 4TH ST
Mailing City,St,Zip: ONTARIO, CA 917640000
Gen County: Not reported
TSD EPA ID: CAD028409019
TSD County: Not reported
Waste Category: Unspecified oil-containing waste
Disposal Method: Transfer Station
Tons: 0.15
Facility County: San Bernardino

Year: 2000
Gepaid: CAL000209443
Contact: NOWZAR NAZARI-OWNER
Telephone: 9094600717
Mailing Name: Not reported
Mailing Address: 1544 E 4TH ST
Mailing City,St,Zip: ONTARIO, CA 917640000
Gen County: Not reported
TSD EPA ID: CAD028409019
TSD County: Not reported
Waste Category: Unspecified organic liquid mixture
Disposal Method: Transfer Station
Tons: 0.14
Facility County: San Bernardino

Year: 2000
Gepaid: CAL000209443
Contact: NOWZAR NAZARI-OWNER
Telephone: 9094600717
Mailing Name: Not reported
Mailing Address: 1544 E 4TH ST
Mailing City,St,Zip: ONTARIO, CA 917640000
Gen County: Not reported
TSD EPA ID: CAD028409019
TSD County: Not reported
Waste Category: Unspecified oil-containing waste
Disposal Method: Treatment, Tank
Tons: 0.22
Facility County: San Bernardino

Map ID	Site	Database(s)	EPA ID Number
130	**CHEVRON STATION #9131** **1544 E 4TH ST** **ONTARIO, CA 91764**	**UST**	**U004061584** **N/A**

UST:
Facility ID: 86008693
Latitude: 34.07764
Longitude: -117.62132

Map ID	Site	Database(s)	EPA ID Number
130	**CHEVRON PRODUCTS SS#_99131** **1544 E 4TH ST** **ONTARIO, CA 91761**	**HAZNET**	**S113088946** **N/A**

HAZNET:
Year: 1999
Gepaid: CAL000169620
Contact: CHEVRON USA
Telephone: 9258425931
Mailing Name: Not reported
Mailing Address: PO BOX 6004
Mailing City,St,Zip: SAN RAMON, CA 945830000
Gen County: Not reported
TSD EPA ID: CAD982484933
TSD County: Not reported
Waste Category: Empty containers less than 30 gallons
Disposal Method: Disposal, Other
Tons: .5000
Facility County: San Bernardino

Year: 1998
Gepaid: CAL000169620
Contact: CHEVRON USA
Telephone: 9258425931
Mailing Name: Not reported
Mailing Address: PO BOX 6004
Mailing City,St,Zip: SAN RAMON, CA 945830000
Gen County: Not reported
TSD EPA ID: CAD982484933
TSD County: Not reported
Waste Category: Other empty containers 30 gallons or more
Disposal Method: Recycler
Tons: 11.0000
Facility County: San Bernardino

Year: 1998
Gepaid: CAL000169620
Contact: CHEVRON USA
Telephone: 9258425931
Mailing Name: Not reported
Mailing Address: PO BOX 6004
Mailing City,St,Zip: SAN RAMON, CA 945830000
Gen County: Not reported
TSD EPA ID: CAD008302903
TSD County: Not reported
Waste Category: Hydrocarbon solvents (benzene, hexane, Stoddard, Etc.)
Disposal Method: Recycler
Tons: .3544
Facility County: San Bernardino

Year: 1998

Map ID	Site	Database(s)	EPA ID Number

CHEVRON PRODUCTS SS#_99131 (Continued) **S113088946**

Gepaid: CAL000169620
Contact: CHEVRON USA
Telephone: 9258425931
Mailing Name: Not reported
Mailing Address: PO BOX 6004
Mailing City,St,Zip: SAN RAMON, CA 945830000
Gen County: Not reported
TSD EPA ID: CAD008302903
TSD County: Not reported
Waste Category: Unspecified oil-containing waste
Disposal Method: Recycler
Tons: 3.5445
Facility County: San Bernardino

---

132 **CHEVRON 9-3485** **CA FID UST** **S101619000**
1305 E 004TH ST **SWEEPS UST** **N/A**
ONTARIO, CA 91762

CA FID UST:
Facility ID: 36008790
Regulated By: UTNKA
Regulated ID: 00021831
Cortese Code: Not reported
SIC Code: Not reported
Facility Phone: Not reported
Mail To: Not reported
Mailing Address: 1305 E 004TH ST
Mailing Address 2: Not reported
Mailing City,St,Zip: ONTARIO 91762
Contact: Not reported
Contact Phone: Not reported
DUNs Number: Not reported
NPDES Number: Not reported
EPA ID: Not reported
Comments: Not reported
Status: Active

SWEEPS UST:
Status: Active
Comp Number: 21831
Number: 9
Board Of Equalization: 44-020751
Referral Date: 07-28-92
Action Date: 07-28-92
Created Date: 02-29-88
Tank Status: A
Owner Tank Id: 1
Swrcb Tank Id: 36-000-021831-000001
Actv Date: 07-08-88
Capacity: 6000
Tank Use: M.V. FUEL
Stg: P
Content: REG UNLEADED
Number Of Tanks: 4

Status: Active
Comp Number: 21831

Map ID	Site	Database(s)	EPA ID Number

CHEVRON 9-3485 (Continued) **S101619000**

Number: 9
Board Of Equalization: 44-020751
Referral Date: 07-28-92
Action Date: 07-28-92
Created Date: 02-29-88
Tank Status: A
Owner Tank Id: 2
Swrcb Tank Id: 36-000-021831-000002
Actv Date: 07-08-88
Capacity: 7500
Tank Use: M.V. FUEL
Stg: P
Content: REG UNLEADED
Number Of Tanks: Not reported

Status: Active
Comp Number: 21831
Number: 9
Board Of Equalization: 44-020751
Referral Date: 07-28-92
Action Date: 07-28-92
Created Date: 02-29-88
Tank Status: A
Owner Tank Id: 3
Swrcb Tank Id: 36-000-021831-000003
Actv Date: 07-08-88
Capacity: 5000
Tank Use: M.V. FUEL
Stg: P
Content: LEADED
Number Of Tanks: Not reported

Status: Active
Comp Number: 21831
Number: 9
Board Of Equalization: 44-020751
Referral Date: 07-28-92
Action Date: 07-28-92
Created Date: 02-29-88
Tank Status: A
Owner Tank Id: 4
Swrcb Tank Id: 36-000-021831-000004
Actv Date: 07-08-88
Capacity: 550
Tank Use: OIL
Stg: W
Content: WASTE OIL
Number Of Tanks: Not reported

Map ID	Site	Database(s)	EPA ID Number

134 **INTOWN PROPERTIES INC/HUD** **HAZNET** **S112897578**
1047 CALAVERAS AVENUE NORTH **N/A**
ONTARIO, CA 91764

HAZNET:

Year:	1998
Gepaid:	CAC002107424
Contact:	HUD
Telephone:	7149577333
Mailing Name:	Not reported
Mailing Address:	7365 CARNELIAN STE 105
Mailing City,St,Zip:	RANCHO CUCAMONGA, CA 917300000
Gen County:	Not reported
TSD EPA ID:	CAD000088252
TSD County:	Not reported
Waste Category:	Household waste
Disposal Method:	Transfer Station
Tons:	.0650
Facility County:	San Bernardino

---

135 **KMART #4749** **San Bern. Co. Permit** **S109428056**
1670 E 4TH ST **N/A**
ONTARIO, CA 91764

San Bern. Co. Permit:

Region:	SAN BERNARDINO
Facility ID:	FA0011134
Owner:	KMART CORPORATION
Permit Number:	PT0019190
Permit Category:	HAZMAT HANDLER 101-250 EMPLOYEES (W/GEN PRMT)
Facility Status:	ACTIVE
Expiration Date:	03/31/2014

Region:	SAN BERNARDINO
Facility ID:	FA0011134
Owner:	KMART CORPORATION
Permit Number:	PT0019191
Permit Category:	HAZARDOUS WASTE GENERATOR - 101-250 EMPLOYEES
Facility Status:	ACTIVE
Expiration Date:	03/31/2014

---

136 **ARMANDO TORRES** **HAZNET** **S113781208**
1331 E FRESNO ST **N/A**
ONTARIO, CA 91764

HAZNET:

Year:	2012
Gepaid:	CAC002695416
Contact:	ARMANDO TORRES
Telephone:	7143080694
Mailing Name:	Not reported
Mailing Address:	1331 E FRESNO ST
Mailing City,St,Zip:	ONTARIO, CA 917643013
Gen County:	San Bernardino
TSD EPA ID:	CAD009007626
TSD County:	Los Angeles
Waste Category:	Not reported
Disposal Method:	Landfill Or Surface Impoundment That Will Be Closed As Landfill(To

Map ID	Site	Database(s)	EPA ID Number

ARMANDO TORRES (Continued) **S113781208**

Include On-Site Treatment And/Or Stabilization)
Tons: 3.2
Facility County: San Bernardino

---

136 **INTOWN PROPERTIES** **HAZNET** **S112869217**
1345 FRESNO ST **N/A**
ONTARIO, CA 91761

HAZNET:
Year: 1997
Gepaid: CAC001145184
Contact: INTOWN PROPERTIES
Telephone: 0000000000
Mailing Name: Not reported
Mailing Address: 7365 CARNELIAN
Mailing City,St,Zip: RANCHO CUCAMONGA, CA 917300000
Gen County: Not reported
TSD EPA ID: CAD000088252
TSD County: Not reported
Waste Category: Oxygenated solvents (acetone, butanol, ethyl acetate, etc.)
Disposal Method: Transfer Station
Tons: .4378
Facility County: San Bernardino

Year: 1997
Gepaid: CAC001145184
Contact: INTOWN PROPERTIES
Telephone: 0000000000
Mailing Name: Not reported
Mailing Address: 7365 CARNELIAN
Mailing City,St,Zip: RANCHO CUCAMONGA, CA 917300000
Gen County: Not reported
TSD EPA ID: CAD000088252
TSD County: Not reported
Waste Category: Oxygenated solvents (acetone, butanol, ethyl acetate, etc.)
Disposal Method: Not reported
Tons: .4378
Facility County: San Bernardino

Year: 1997
Gepaid: CAC001145184
Contact: INTOWN PROPERTIES
Telephone: 0000000000
Mailing Name: Not reported
Mailing Address: 7365 CARNELIAN
Mailing City,St,Zip: RANCHO CUCAMONGA, CA 917300000
Gen County: Not reported
TSD EPA ID: CAD000088252
TSD County: Not reported
Waste Category: Unspecified oil-containing waste
Disposal Method: Transfer Station
Tons: .2502
Facility County: San Bernardino

Year: 1997
Gepaid: CAC001145184
Contact: INTOWN PROPERTIES
Telephone: 0000000000

Map ID	Site	Database(s)	EPA ID Number

INTOWN PROPERTIES (Continued) **S112869217**

Mailing Name: Not reported
Mailing Address: 7365 CARNELIAN
Mailing City,St,Zip: RANCHO CUCAMONGA, CA 917300000
Gen County: Not reported
TSD EPA ID: CAD000088252
TSD County: Not reported
Waste Category: Unspecified oil-containing waste
Disposal Method: Not reported
Tons: .2502
Facility County: San Bernardino

---

137 **GUSTAVO & PETRA FELIX** **HAZNET** **S112996233**
1002 N MERCED AVE **N/A**
ONTARIO, CA 91764

HAZNET:

Year: 2012
Gepaid: CAC002679503
Contact: GUSTAVO & PETRA FELIX
Telephone: 9099840775
Mailing Name: Not reported
Mailing Address: 1002 N MERCED AVE
Mailing City,St,Zip: ONTARIO, CA 917642616
Gen County: San Bernardino
TSD EPA ID: AZC950823111
TSD County: 99
Waste Category: Not reported
Disposal Method: Landfill Or Surface Impoundment That Will Be Closed As Landfill(To Include On-Site Treatment And/Or Stabilization)
Tons: 0.4
Facility County: San Bernardino

Year: 2011
Gepaid: CAC002679503
Contact: GUSTAVO & PETRA FELIX
Telephone: 9099840775
Mailing Name: Not reported
Mailing Address: 1002 N MERCED AVE
Mailing City,St,Zip: ONTARIO, CA 917642616
Gen County: Not reported
TSD EPA ID: CAD028409019
TSD County: Not reported
Waste Category: Other organic solids
Disposal Method: Storage, Bulking, And/Or Transfer Off Site--No Treatment/Reovery (H010-H129) Or (H131-H135)
Tons: 0.018
Facility County: San Bernardino

Map ID	Site	Database(s)	EPA ID Number
138	**EILENE GREEN** **940 N GLENN AVE** **ONTARIO, CA 91764**	**HAZNET**	**S113781484** **N/A**

HAZNET:

Year:	2012
Gepaid:	CAC002695763
Contact:	EILENE GREEN
Telephone:	6265819670
Mailing Name:	Not reported
Mailing Address:	940 N GLENN AVE
Mailing City,St,Zip:	ONTARIO, CA 91764
Gen County:	San Bernardino
TSD EPA ID:	CAD009007626
TSD County:	Los Angeles
Waste Category:	Not reported
Disposal Method:	Landfill Or Surface Impoundment That Will Be Closed As Landfill(To Include On-Site Treatment And/Or Stabilization)
Tons:	0.8
Facility County:	San Bernardino

Map ID	Site	Database(s)	EPA ID Number
139	**CHRISTINE CUCCIA** **927 N HUMBOLDT AVE** **ONTARIO, CA 91764**	**HAZNET**	**S113786704** **N/A**

HAZNET:

Year:	2012
Gepaid:	CAC002702311
Contact:	CHRISTINE CUCCIA
Telephone:	9094607323
Mailing Name:	Not reported
Mailing Address:	927 N HUMBOLDT AVE
Mailing City,St,Zip:	ONTARIO, CA 91764
Gen County:	San Bernardino
TSD EPA ID:	AZC950823111
TSD County:	99
Waste Category:	Not reported
Disposal Method:	Landfill Or Surface Impoundment That Will Be Closed As Landfill(To Include On-Site Treatment And/Or Stabilization)
Tons:	0.4
Facility County:	San Bernardino

Count: 164 records FOCUS MAP 4 ORPHAN SUMMARY

City	EDR ID	Site Name	Site Address	Zip	Database(s)
ALTA LOMA	S112876027	DENNING PERDEW	9358 LA VINE	91730	HAZNET
CORONA	S112858246	ONTARIO MONTCLAIR SCHOOL DIST	1140 N CORONA	91764	HAZNET
ONTARIO	2011001685	I-10 EB	I 10 EB	91764	HMIRS
ONTARIO	S113181960	KEVIN COX	1560 E 14TH ST	91764	HAZNET
ONTARIO	S113060899	EQUILON ENTERPRISES LLC	E 1521ST & I 10	91764	HAZNET
ONTARIO	1004675907	TEXACO SVC STN	1440 E 4TH ST	91764	RCRA-SQG, FINDS
ONTARIO	S112950338	VERIZON CALIFORNIA INC	1 4TH ST	91764	HAZNET
ONTARIO	S113059118	MINA'S CLEANERS	750TH N ARCHIBALD AVE STE I & J	91764	HAZNET
ONTARIO	S112899009	HUD INTOWN PROPERTIES	1833 7TH ST E	91764	HAZNET
ONTARIO	S112883165	HUD/INTOWN PROPERTIES INC	1643 7TH SAINT EZA	91764	HAZNET
ONTARIO	S113180667	JOHN ROSEDALE	1366 E 8TH ST	91764	HAZNET
ONTARIO	S112894116	CITY OF ONTARIO/AIRPORT SOUND INSULATION	917TH & S CAMPUS	91764	HAZNET
ONTARIO	S112885250	HUD INTOWN PROPERTIES	1724 BONNIE BRAE ST E	91764	HAZNET
ONTARIO	S112931437	SUPERIOR TOWING	N BOUND & 4TH SAINT OFFRAMP	91764	HAZNET
ONTARIO	S112869713	INTOWN PROPERTIES INC/HUD	755 CALAVERAS N	91764	HAZNET
ONTARIO	S112877738	POWER THRUST INC	124 CAMPUS	91764	HAZNET
ONTARIO	S112880905	HUD	2027 CAMPUS AVE S	91786	HAZNET
ONTARIO	S113108542	BOSHART ENGINEERING INC	1175 DEL RIO	91764	HAZNET
ONTARIO	S112903335	HUD C/O GOLDEN FEATHER REALTY	1712 LA DENEY	91764	HAZNET
ONTARIO	S112880810	HUD	409 GRANADA CT E	91764	HAZNET
ONTARIO	S112911088	WEST COAST CONSTRUCTION SERVICES	2433 S GROVE BLVD	91764	HAZNET
ONTARIO	S112881087	INTOWN PROPERTIES INC/HUD	541 HARVARD PL E	91764	HAZNET
ONTARIO	S112910399	WORD OF LIFE MINISTRY	1620 HAWTHORNE	91764	HAZNET
ONTARIO	S112911823	ONTARIO REDEVELOPMENT AGENCY	217 S LEMON	91764	HAZNET
ONTARIO	S112890135	CITY OF ONTARIO	217 S LEMON	91764	HAZNET
ONTARIO	S112906132	HUD C/O GOLDEN FEATHER REALITY INC	1755 MADERA AVE N	91764	HAZNET
ONTARIO	S113169800	NO KNOWN CO DUMPING INCIDENT	S OAK & STATE ST	91764	HAZNET
ONTARIO	S110982954		5655 ONTARIO MILLS PKWY	91764	CHMIRS, San Bern. Co. Permit
ONTARIO	S112867712	CITY OF ONTARIO REDEVELOPMENT AGENCY	411 PARKSIDE	91764	HAZNET
ONTARIO	S113181131	ALLAN RUSSELL BILLET	404 E PLAZA SERENA ST	91764	HAZNET
ONTARIO	S112883796	INTOWN PROPERTIES	716 ROSEWOOD CTR E	91764	HAZNET
ONTARIO	S112869468	INTOWN PROPERTIES	545 G ST E	91764	HAZNET
ONTARIO	S112844386	HOUSING AND URBAN DEVELOPMENT	564 D ST E	91764	HAZNET
ONTARIO	S112865421	INTOWN PROPERTIES, INC./HUD	540 J ST E	91764	HAZNET
ONTARIO	S112910749	VERAISEN CALIFORNIA INC	WINEVILLE AVENUE OF 4TH ST S	91764	HAZNET
RANCHO CUCAMONGA	S113041047	TEXACO REFINING AND MARKETING INC	71689 HWY 111		HAZNET
RANCHO CUCAMONGA	S113790079	DASH TRANSPORTATION	I 15 FWY N & B AT 7TH ST	91730	HAZNET
RANCHO CUCAMONGA	S112889283	CONTAINER FREIGHT INC	I 15N OF HWY30 S	91730	HAZNET
RANCHO CUCAMONGA	S113167499	EXXON MOBIL OIL CORP. 12009	6539TH MILLIKEN & HIGHLAND	91730	HAZNET
RANCHO CUCAMONGA	S113774869	PACIFIC PRINTING & PACKAGING	1096 6TH ST	91730	HAZNET
RANCHO CUCAMONGA	1012175658	MODULAR OFFICE SOLUTIONS	6TH ST	91730	RCRA-LQG
RANCHO CUCAMONGA	S112962006	ASTRO PAC CORP (GRAPE LAND)	12208 6TH ST	91730	HAZNET
RANCHO CUCAMONGA	S112998070	WORLD CLASS COLLISION	12228 6TH ST	91730	HAZNET

Count: 164 records FOCUS MAP 4 ORPHAN SUMMARY

City	EDR ID	Site Name	Site Address	Zip	Database(s)
RANCHO CUCAMONGA	S113146859	SOUTHERN CALIFORNIA EDISON - GRAPELAND PEAKER FACILITY	12208 6TH ST	91730	HAZNET
RANCHO CUCAMONGA	S112936540	PARAGON SANTA ANITA LLC	12150 6TH SAINT APN 229283	91730	HAZNET
RANCHO CUCAMONGA	S113094723	INLAND EMPIRE UTILITIES AGENCY/RP-4	12811 6TH ST	91730	HAZNET
RANCHO CUCAMONGA	S112874375	MISSION LAND CO	1143363 6TH ST	91730	HAZNET
RANCHO CUCAMONGA	S112930375	PARAGON SANTA ANITA LLC	15150 6TH ST	91730	HAZNET
RANCHO CUCAMONGA	S111456388	WORLD CLASS AUTOTEKNIC	12228 6TH	91730	San Bern. Co. Permit
RANCHO CUCAMONGA	S112926999	JOE SAY	7423RD & 2ND ARCHIBALD AVE	91730	HAZNET
RANCHO CUCAMONGA	S113061671	TRAYNORS VOLVO	8TH ST		HAZNET
RANCHO CUCAMONGA	S113120748	CALIBER COLLISION CENTERS	9490 E 9TH ST	91730	HAZNET
RANCHO CUCAMONGA	S106911247	SERI-MAX	11030 ARROW	91730	San Bern. Co. Permit
RANCHO CUCAMONGA	S113164026	M PRESS	9605 ARROW	91730	HAZNET
RANCHO CUCAMONGA	S108742505	MEINEKE CAR CARE CENTER	9199 ARROW	91730	San Bern. Co. Permit
RANCHO CUCAMONGA	S108724359	CREATIVE SOLUTIONS	10955 ARROW	91730	San Bern. Co. Permit
RANCHO CUCAMONGA	S112918314	SERI-MAX	11030 ARROW	91730	HAZNET
RANCHO CUCAMONGA	S113162536	DSC LOGISTICS	11599 ARROW	91730	HAZNET
RANCHO CUCAMONGA	S113163504	K.M. & ASSOCIATES AUTOMOTIVE	10970 ARROW	91730	HAZNET
RANCHO CUCAMONGA	S112921751	DOOR COMPONENTS INC	9271 ARROW	91730	HAZNET
RANCHO CUCAMONGA	S113043808	SEARING INDUSTRIES INC	8901 ARROW	91730	HAZNET
RANCHO CUCAMONGA	S113001238	STEELSCAPE	11200 ARROW	91730	HAZNET
RANCHO CUCAMONGA	S112867016	WILLIAMHOUSE OF CALIF	11150 ARROW	91730	HAZNET
RANCHO CUCAMONGA	S112903244	LEGACY PARTNERS	10400 ARROW	91730	HAZNET
RANCHO CUCAMONGA	S113166338	RANCHO CUCAMONGA POST OFFICE	10950 ARROW	91730	HAZNET
RANCHO CUCAMONGA	S113175334	SEARING INDUSTRIES INC	8901 ARROW	91730	HAZNET
RANCHO CUCAMONGA	S112967847	VERIZON CALIFORNIA INC	8114 ARROW	91730	HAZNET
RANCHO CUCAMONGA	S113133549	ARROW AUTO SERVICES INC DBA MEINEKE CAR CAR CENTER	9199 ARROW	91730	HAZNET
RANCHO CUCAMONGA	S112944529	ALLMARK INC	10070 ARROW	91730	HAZNET
RANCHO CUCAMONGA	S113107576	KEEP ON TRUCKING CO	11355 ARROW	91730	HAZNET
RANCHO CUCAMONGA	S112928648	SAN BERNARDINO COUNTY SUPERINTENDENT OF SCHOOLS	9792 ARROW ROOT	91730	HAZNET
RANCHO CUCAMONGA	S113114712	SERI-MAX	11030 ARROW	91730	HAZNET
RANCHO CUCAMONGA	S113099712	POMONA PRINT STOP	9087 ARROW	91730	HAZNET
RANCHO CUCAMONGA	S113127563	SERI-MAX	11030 ARROW	91730	HAZNET
RANCHO CUCAMONGA	S112934592	SIERRA PRECISION	11027 ARROW	91730	HAZNET
RANCHO CUCAMONGA	S112916036	DOOR COMPONENTS INC	9271 ARROW	91730	HAZNET
RANCHO CUCAMONGA	S113000958	SCHLOSSER FORGE CO	11711 ARROW	91730	HAZNET
RANCHO CUCAMONGA	S113153765	WEST COAST LUBES INC DBA TEXACO XPRESS LUBE	10075 ARROW	91730	HAZNET
RANCHO CUCAMONGA	S112948495	SOUTHERN CALIFORNIA EDISON	11200 ARROW	91730	HAZNET
RANCHO CUCAMONGA	S113101452	KAISER PERMANENTE	10850 ARROW	91730	HAZNET
RANCHO CUCAMONGA	S113124619	DOOR COMPONENTS INC	9271 ARROW	91730	HAZNET
RANCHO CUCAMONGA	S112921083	MED-VALLEY MGT INC	10980 ARROW	91730	HAZNET
RANCHO CUCAMONGA	S113151035	D & M AUTOMOTIVE LLC DBA MAACO COLLISION REPAIR & AUTO PAINT	9017 ARROW	91730	HAZNET
RANCHO CUCAMONGA	S113173900	SHERWOOD DASH US INC	10955 ARROW	91730	HAZNET
RANCHO CUCAMONGA	S112905222	ARROW BUSINESS CENTER	10980 ARROW	91730	HAZNET

Count: 164 records FOCUS MAP 4 ORPHAN SUMMARY

City	EDR ID	Site Name	Site Address	Zip	Database(s)
RANCHO CUCAMONGA	S113109300	WASH & LUBE INC	10075 ARROW	91730	HAZNET
RANCHO CUCAMONGA	S106910976	MAR-LYN CONTAINER CORP	10955 ARROW	91730	San Bern. Co. Permit
RANCHO CUCAMONGA	S113130795	NATIONAL COLOR LAB	9037 ARROW	91730	HAZNET
RANCHO CUCAMONGA	S113066790	OWLES CHIROPRACTIC	10060 ARROW	91730	HAZNET
RANCHO CUCAMONGA	S112914150	AMIR DEVELOPMENT CO	10955 ARROW	91730	HAZNET
RANCHO CUCAMONGA	S112938101	QUAKER CHEMICAL CO	11190 ARROW	91730	HAZNET
RANCHO CUCAMONGA	S109598382	ACTION CHEMICAL COMPANY	11030 ARROW	91730	San Bern. Co. Permit
RANCHO CUCAMONGA	S113798588	DP AUTO SERVICES INC DBA MEINEKE CAR CARE CENTER	9199 ARROW	91730	HAZNET
RANCHO CUCAMONGA	S113800126	KOT LLC	11355 ARROW	91730	HAZNET
RANCHO CUCAMONGA	S113801329	MAACO OF RANCHO CUCAMONGA	9017 ARROW	91730	HAZNET
RANCHO CUCAMONGA	S113466288	SPECTRA SENSORS INC	11027 ARROW	91730	HAZNET
RANCHO CUCAMONGA	S112274055	THE CONSERVATORIE INC	10955 ARROW	91730	San Bern. Co. Permit
RANCHO CUCAMONGA	S112859649	INTOWN PROPERTIES	8457 CEDAR WOOD LN		HAZNET
RANCHO CUCAMONGA	S109598622	SCE-GENAMIC SUBSTATION	CLEVELAND AVEN OF 7TH ST	91730	AST, San Bern. Co. Permit
RANCHO CUCAMONGA	S106934118	VINEYARD JR HIGH	NW CRNR HIGHLAND	91730	SWEEPS UST
RANCHO CUCAMONGA	S112866023	INTOWN PROPERTIES, INC/HUD	3639 EDWIN ST	91730	HAZNET
RANCHO CUCAMONGA	A100345835	INLAND ROCK FACILITY	12082 1200 HIGHLAND AVE	91730	AST
RANCHO CUCAMONGA	S113031259	FORD MOBIL SERVICE	10477 LEMON	91730	HAZNET
RANCHO CUCAMONGA	S112887786	ALLMARK INC	8450 PLACER ST	91730	HAZNET
RANCHO CUCAMONGA	S112879435	INTOWN PROPERTIES INC/HUD	9762 EL PSO	91730	HAZNET
RANCHO CUCAMONGA	S113085455	LOWELL S HILL ENTERPRISES	8555 RED OAK ST	91730	HAZNET
RANCHO CUCAMONGA	S113122262	REDHILL COUNTRY CLUB	8358 REDHILL COUNTRY CLUB DR	91730	HAZNET
RANCHO CUCAMONGA	S112906184	HUD C/O GOLDEN FEATHER REALITY INC	8462 F SPG	91730	HAZNET
RANCHO CUCAMONGA	S107863383	NEW PROJECT	9398 STONEBROCK PL	91730	San Bern. Co. Permit
RANCHO CUCAMONGA	S112896240	HUD INTOWN PROPERTIES	8204 TAPIA VIA	91730	HAZNET
RANCHO CUCAMONGA	S112918476	MARINA RODRIGUEZ	8242 VIA CORRILLO	91730	HAZNET
RIALTO	S112880904	HUD	751 PARKSIDE AVE N	91764	HAZNET
SAN BERNARDINO COUNT	S103442535	FORT IRWIN LUCKY FUSE DISPOSAL	FORT IRWIN		WMUDS/SWAT, CHMIRS
SAN BERNARDINO COUNT	1016139697	CIMA ROAD MINE WASTE SITE	1 MIL W OF INTE. 15 OFF CIMA ROAD		CERCLIS
UPLAND	S112888319	ROBERT G. WHEATLEY	147 W 10TH	91786	HAZNET
UPLAND	S113097303	ABILTIY LABEL	1935 11TH	91786	HAZNET
UPLAND	S113113144	ELK RIVER AVIATORS INC DBA SPORT AEROCOL	1749 W 13TH SAINT HANGER 9A	91786	HAZNET
UPLAND	S113788773	GRANADA VILGRANADA VILLAS HOALAS HOA	154TH SINCLAIR AVENUE UNIT & 3RD	91786	HAZNET
UPLAND	S112969900	BILL KIMBLE	164TH 3RD AVE & 167 FULTANA AVE	91786	HAZNET
UPLAND	S110496988	JB MACHINE	1656TH W 9TH SAINT UNIT C & D	91786	San Bern. Co. Permit
UPLAND	S113466285	EMPIRE COLLISION CENTER	1775TH & 2ND W FOOTHILL BLVD	91786	HAZNET
UPLAND	S113467025	UPLAND MERCEDES REPAIR	1785TH & 2ND W FOOTHILL BLVD	91786	HAZNET
UPLAND	S112947000	CITY OF UPLAND/REDEVELOPMENT	210TH & E A ST	91786	HAZNET
UPLAND	S112884484	INTOWN PROPERTIES INC/HUD	185 2ND AVE S	91786	HAZNET
UPLAND	S112913720	MERCHANT BOOKKEEPING	211 3RD ST	91786	HAZNET
UPLAND	S109598380	ABANDONED USTS	164 3RD AVE167	91786	San Bern. Co. Permit
UPLAND	S112983956	CANYON CLUB APARTMENTS	W 7TH SAINT BLDG 1 & 2ND	91786	HAZNET
UPLAND	S112903005	ASSET MANAGEMENT SPECIALISTS	616 7TH ST E	91786	HAZNET
UPLAND	S113079904	H. RAHMAN MD	330 7TH ST	91786	HAZNET
UPLAND	S112990061	MONITA VINATIERI	904 7TH ST	91786	HAZNET
UPLAND	S113781419	BRUCE HICKEY	554 8TH ST	91786	HAZNET

Count: 164 records FOCUS MAP 4 ORPHAN SUMMARY

City	EDR ID	Site Name	Site Address	Zip	Database(s)
UPLAND	S112900594	HUD INTOWN PROPERTIES	1221 9TH ST E	91786	HAZNET
UPLAND	S113078625	STEVES COLLISION RESTORATION	1060 9TH	91786	HAZNET
UPLAND	S113070353	TEDEUM	1075 9TH ST	91786	HAZNET
UPLAND	S113181305	TERRY SCOTT MITCHUM	1244 9TH	91786	HAZNET
UPLAND	1012210468	AIRPORT INDUSTRIAL PARK	1334 A AND B N BENSON AVE	91786	RCRA-SQG
UPLAND	S113121489	F & A AUTO BODY	1685 ARROW	91786	HAZNET
UPLAND	S112914185	DAN GAUTISCHI	1693 WEST ARROW 2	91786	HAZNET
UPLAND	S112860091	DR. JOHN CAMPBELL	2013 ARROW	91786	HAZNET
UPLAND	S106910721	BREWER'S AUTOMOTIVE	1785 ARROW	91786	San Bern. Co. Permit
UPLAND	S109254416	AT&T CORP - CAK810	W ARROW	91786	San Bern. Co. Permit
UPLAND	S101619064	EARL BENNETT TEXACO SER.	136 E ARROW HYWY	91786	CA FID UST, SWEEPS UST
UPLAND	S112142698	SCE SAN ANTONIO SUBSTATION	ARROW HWY & MONTE VIS	91786	San Bern. Co. Permit
UPLAND	S106911265	CORITAS PALLETS	2209 W ARROW RTE	91786	San Bern. Co. Permit
UPLAND	S106926866	GREAT WESTERN BANK	1380 ARROW HWY	91786	SWEEPS UST
UPLAND	S112897018	INTOWN PROPERTIES INC/HUD	930 ARROW HWY	91786	HAZNET
UPLAND	S112932160	UPLAND POST OFFICE	333 ARROW HWY	91786	HAZNET
UPLAND	S112873542	GTE AT AT&T FACILITY	2209 ARROW HWY	91786	HAZNET
UPLAND	S112850970	1X GREAT WESTERN BANK	1380 ARROW HWY	91786	HAZNET
UPLAND	S113166330	UPLAND POST OFFICE	333 ARROW HWY	91786	HAZNET
UPLAND	S106910882	GROCSIL AIRCRAFT CORP	1328 N BENSON C	91786	San Bern. Co. Permit
UPLAND	S113135720	TARGET 1834	1931 CAMPUS AVE	91786	HAZNET
UPLAND	S113457458	BERTW SALAS INC	CAMPUS AVE & COLONIES PKWY	91786	HAZNET
UPLAND	S112274016	TARGET #1834	1931 N CAMPUS AVE	91786	San Bern. Co. Permit
UPLAND	S105482105	R & R ROTARY	933 CENTRAL D	91786	San Bern. Co. Permit
UPLAND	S112907165	KATHRYN CARNEAL	SE COR OF 11TH & CENTRAL	91786	HAZNET
UPLAND	S113051177	B AND D AUTOMOTIVE	8401 D LOMA PL	91786	HAZNET
UPLAND	S113014803	HIGHLAND CLEANERS & LAUNDRY	130 C MOUNTAIN AVE	91786	HAZNET
UPLAND	S113124849	OUTPOST VILLAGE CLEANERS	130 C MOUNTAIN AVE	91786	HAZNET
UPLAND	S112979726	FOOTHILL GARDENS	1019 W PINE ST E & F	91786	HAZNET
UPLAND	S112852353	HOME SAVINGS OF AMERICA	479 E RICHLAND	91786	HAZNET
UPLAND	S112847427	1X OLD RANCHERS CANNERY	167 S SULTANA AVE	91786	HAZNET
UPLAND	S112896020	CALMAT CO.	SWEST INTERSECTION ARROW	91786	HAZNET
UPLAND	S106924630	CITY OF RANCHO CUCAMONGA	UPLAND MAINTENANCE YARD/1111 N GROVE AVE	91786	SWEEPS UST

Focus Map 5

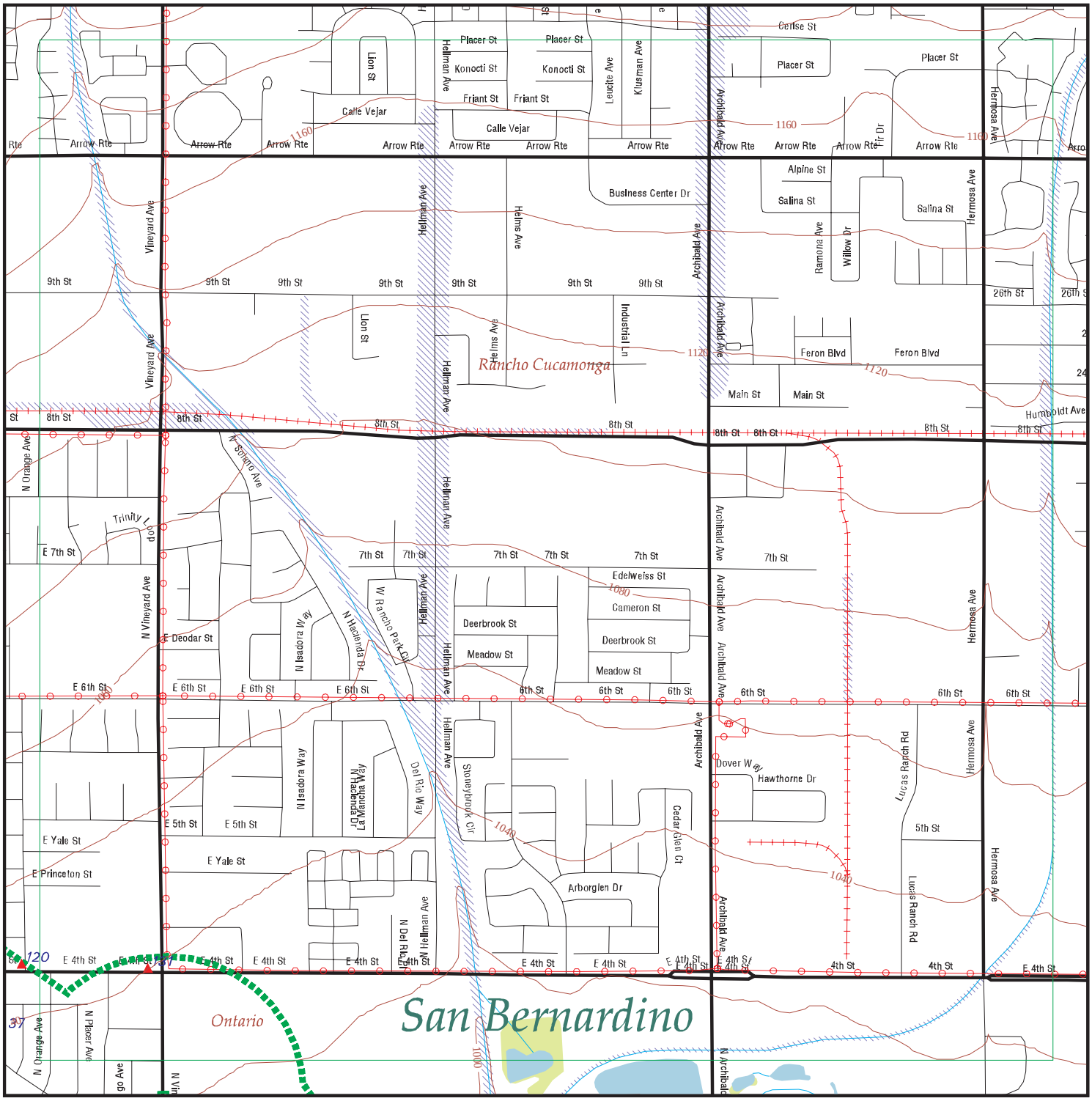

EDR DataMap® - Environmental Atlas

I-10 Corridor Project

Legend

- Roads
- Major Roads
- Contour Lines
- National Wetlands Inventory
- Waterways
- Railroads
- Study Boundary
- 100-Yr Flood Zones
- Powerlines
- Pipelines
- Fault Lines
- Indian Reservations BIA
- Water
- Superfund Sites
- Listed Sites
- Sensitive Receptors

N

0 1/4 1/2

Scale in Miles

Copyright © 2013 EDR, Inc. © 2010 Tele Atlas Rel. 07/2009.

FOCUS MAP 5 SUMMARY

Database	Total Plotted
FEDERAL RECORDS	
NPL	0
Proposed NPL	0
Delisted NPL	0
CERCLIS	0
CERC-NFRAP	0
CORRACTS	0
RCRA-TSDF	0
RCRA-LQG	0
RCRA-SQG	2
RCRA-CESQG	0
RCRA NonGen / NLR	0
US ENG CONTROLS	0
US INST CONTROL	0
ERNS	0
HMIRS	0
US CDL	0
US BROWNFIELDS	0
TRIS	0
TSCA	0
FTTS	0
SSTS	0
ICIS	0
PADS	0
MLTS	0
RADINFO	0
FINDS	2
RAATS	0
RMP	0
PRP	0
US AIRS	0
STATE AND LOCAL RECORDS	
SCH	0
SWF/LF	0
WMUDS/SWAT	0
WDS	0
Cortese	0
LUST	1
CA FID UST	4
SLIC	0
UST	2
CUPA Listings	0
SWEEPS UST	4
CHMIRS	1
AST	0
DEED	0
VCP	0

FOCUS MAP 5 SUMMARY

Database	Total Plotted
RESPONSE	0
HAZNET	14
ENVIROSTOR	0
TRIBAL RECORDS	
INDIAN RESERV	0
INDIAN LUST	0
INDIAN UST	0

NOTES:

Sites may be listed in more than one database

Map ID	Site	Database(s)	EPA ID Number
120	**P & M SERVICE STN #920** **1315 E 004TH ST** **ONTARIO, CA 91761**	**CA FID UST** **SWEEPS UST**	**S101591679** **N/A**

CA FID UST:

Facility ID:	36008623
Regulated By:	UTNKA
Regulated ID:	00013468
Cortese Code:	Not reported
SIC Code:	Not reported
Facility Phone:	7149869171
Mail To:	Not reported
Mailing Address:	12739 LAKEWOOD BLVD
Mailing Address 2:	Not reported
Mailing City,St,Zip:	ONTARIO 91761
Contact:	Not reported
Contact Phone:	Not reported
DUNs Number:	Not reported
NPDES Number:	Not reported
EPA ID:	Not reported
Comments:	Not reported
Status:	Active

SWEEPS UST:

Status:	Active
Comp Number:	13468
Number:	1
Board Of Equalization:	44-020458
Referral Date:	07-28-92
Action Date:	07-28-92
Created Date:	02-29-88
Tank Status:	A
Owner Tank Id:	920-1
Swrcb Tank Id:	36-000-013468-000001
Actv Date:	03-27-90
Capacity:	12000
Tank Use:	M.V. FUEL
Stg:	P
Content:	DIESEL
Number Of Tanks:	3

Status:	Active
Comp Number:	13468
Number:	1
Board Of Equalization:	44-020458
Referral Date:	07-28-92
Action Date:	07-28-92
Created Date:	02-29-88
Tank Status:	A
Owner Tank Id:	920-2
Swrcb Tank Id:	36-000-013468-000002
Actv Date:	07-08-88
Capacity:	10000
Tank Use:	M.V. FUEL
Stg:	P
Content:	REG UNLEADED
Number Of Tanks:	Not reported

Status:	Active

Map ID	Site	Database(s)	EPA ID Number

P & M SERVICE STN #920 (Continued) **S101591679**

Comp Number: 13468
Number: 1
Board Of Equalization: 44-020458
Referral Date: 07-28-92
Action Date: 07-28-92
Created Date: 02-29-88
Tank Status: A
Owner Tank Id: 920-3
Swrcb Tank Id: 36-000-013468-000003
Actv Date: 07-08-88
Capacity: 10000
Tank Use: M.V. FUEL
Stg: P
Content: REG UNLEADED
Number Of Tanks: Not reported

---

131 **PHOTO AMERICA** **San Bern. Co. Permit** **S104769004**
1827 4TH ST **N/A**
ONTARIO, CA 91764

San Bern. Co. Permit:
Region: SAN BERNARDINO
Facility ID: FA0005314
Owner: HERNANDEZ, MARIBEL
Permit Number: PT0006334
Permit Category: CONDITIONALLY EXEMPT SMALL QUANTITY GENERATOR
Facility Status: INACTIVE
Expiration Date: 07/31/2010

---

131 **RALPHS GROCERY STORE** **HAZNET** **S112954177**
1837 E 4TH ST **N/A**
ONTARIO, CA 91764

HAZNET:
Year: 2011
Gepaid: CAC002604732
Contact: DAYEANN DEMHAM
Telephone: 3109003284
Mailing Name: Not reported
Mailing Address: 1100 W ARTESIA BLVD
Mailing City,St,Zip: COMPTON, CA 90220
Gen County: Not reported
TSD EPA ID: CAD008364432
TSD County: Not reported
Waste Category: Unspecified solvent mixture
Disposal Method: Storage, Bulking, And/Or Transfer Off Site--No Treatment/Reovery (H010-H129) Or (H131-H135)
Tons: 0.0045
Facility County: San Bernardino

Year: 2011
Gepaid: CAC002604732
Contact: DAYEANN DEMHAM
Telephone: 3109003284
Mailing Name: Not reported
Mailing Address: 1100 W ARTESIA BLVD

Map ID	Site	Database(s)	EPA ID Number

RALPHS GROCERY STORE (Continued) **S112954177**

Mailing City,St,Zip: COMPTON, CA 90220
Gen County: Not reported
TSD EPA ID: CAD008364432
TSD County: Not reported
Waste Category: Off-specification, aged or surplus inorganics
Disposal Method: Storage, Bulking, And/Or Transfer Off Site--No Treatment/Reovery (H010-H129) Or (H131-H135)
Tons: 0.0085
Facility County: San Bernardino

Year: 2009
Gepaid: CAC002604732
Contact: DAYEANN DEMHAM
Telephone: 3109003284
Mailing Name: Not reported
Mailing Address: 1100 W ARTESIA BLVD
Mailing City,St,Zip: COMPTON, CA 90220
Gen County: Not reported
TSD EPA ID: CAD008364432
TSD County: Not reported
Waste Category: Other organic solids
Disposal Method: Storage, Bulking, And/Or Transfer Off Site--No Treatment/Reovery (H010-H129) Or (H131-H135)
Tons: 0.0145
Facility County: San Bernardino

Year: 2009
Gepaid: CAC002604732
Contact: DAYEANN DEMHAM
Telephone: 3109003284
Mailing Name: Not reported
Mailing Address: 1100 W ARTESIA BLVD
Mailing City,St,Zip: COMPTON, CA 90220
Gen County: Not reported
TSD EPA ID: CAD008364432
TSD County: Not reported
Waste Category: Off-specification, aged or surplus organics
Disposal Method: Fuel Blending Prior To Energy Recovery At Another Site
Tons: 0.013
Facility County: San Bernardino

Year: 2009
Gepaid: CAC002604732
Contact: DAYEANN DEMHAM
Telephone: 3109003284
Mailing Name: Not reported
Mailing Address: 1100 W ARTESIA BLVD
Mailing City,St,Zip: COMPTON, CA 90220
Gen County: Not reported
TSD EPA ID: CAD008364432
TSD County: Not reported
Waste Category: Off-specification, aged or surplus inorganics
Disposal Method: Storage, Bulking, And/Or Transfer Off Site--No Treatment/Reovery (H010-H129) Or (H131-H135)
Tons: 0.009
Facility County: San Bernardino

Map ID	Site	Database(s)	EPA ID Number

RALPHS GROCERY STORE (Continued) **S112954177**

Click this hyperlink while viewing on your computer to access
2 additional CA_HAZNET: record(s) in the EDR Site Report.

---

131 **1X WILKINS RANDALL & ASSOCIATES** **HAZNET** **S112837768**
1837 E 4TH ST **N/A**
ONTARIO, CA 91764

HAZNET:

Year:	2005
Gepaid:	CAC000248433
Contact:	WHITNEY, DENNIS/MGR
Telephone:	7149884646
Mailing Name:	Not reported
Mailing Address:	16255 VENTURA BLVD #219
Mailing City,St,Zip:	ENCINO, CA 914362394
Gen County:	Not reported
TSD EPA ID:	CAT080013352
TSD County:	Not reported
Waste Category:	Unspecified organic liquid mixture
Disposal Method:	Recycler
Tons:	0.06
Facility County:	San Bernardino

---

131 **RALPHS GROCERY CO #613** **HAZNET** **S113467103**
1837 E 4TH ST **N/A**
ONTARIO, CA 91764

HAZNET:

Year:	2010
Gepaid:	CAL000340897
Contact:	MELISSA PENA
Telephone:	3108844016
Mailing Name:	Not reported
Mailing Address:	1100 W ARTESIA BLVD
Mailing City,St,Zip:	COMPTON, CA 902200000
Gen County:	Not reported
TSD EPA ID:	CAD008364432
TSD County:	Not reported
Waste Category:	Off-specification, aged or surplus organics
Disposal Method:	Fuel Blending Prior To Energy Recovery At Another Site
Tons:	0.0025
Facility County:	San Bernardino

Year:	2010
Gepaid:	CAL000340897
Contact:	MELISSA PENA
Telephone:	3108844016
Mailing Name:	Not reported
Mailing Address:	1100 W ARTESIA BLVD
Mailing City,St,Zip:	COMPTON, CA 902200000
Gen County:	Not reported
TSD EPA ID:	CAD008364432
TSD County:	Not reported
Waste Category:	Unspecified solvent mixture
Disposal Method:	Storage, Bulking, And/Or Transfer Off Site--No Treatment/Reovery (H010-H129) Or (H131-H135)

Map ID	Site	Database(s)	EPA ID Number

RALPHS GROCERY CO #613 (Continued) **S113467103**

Tons:	0.007
Facility County:	San Bernardino
Year:	2010
Gepaid:	CAL000340897
Contact:	MELISSA PENA
Telephone:	3108844016
Mailing Name:	Not reported
Mailing Address:	1100 W ARTESIA BLVD
Mailing City,St,Zip:	COMPTON, CA 902200000
Gen County:	Not reported
TSD EPA ID:	CAD008364432
TSD County:	Not reported
Waste Category:	Off-specification, aged or surplus inorganics
Disposal Method:	Storage, Bulking, And/Or Transfer Off Site--No Treatment/Reovery (H010-H129) Or (H131-H135)
Tons:	0.005
Facility County:	San Bernardino

---

131 **RALPHS #613** **CHMIRS S100275833**
1837 E 4TH ST **San Bern. Co. Permit N/A**
ONTARIO, CA 91764

CHMIRS:

OES Incident Number:	9011561
OES notification:	Not reported
OES Date:	Not reported
OES Time:	Not reported
Incident Date:	25-JUN-90
Date Completed:	**25-JUN-90**
Property Use:	500
Agency Id Number:	36170
Agency Incident Number:	5421
Time Notified:	639
Time Completed:	716
Surrounding Area:	500
Estimated Temperature:	65
Property Management:	P
Special Studies 1:	Not reported
Special Studies 2:	Not reported
Special Studies 3:	Not reported
Special Studies 4:	Not reported
Special Studies 5:	Not reported
Special Studies 6:	Not reported
More Than Two Substances Involved?:	N
Resp Agncy Personel # Of Decontaminated:	0
Responding Agency Personel # Of Injuries:	0
Responding Agency Personel # Of Fatalities:	0
Others Number Of Decontaminated:	1
Others Number Of Injuries:	1
Others Number Of Fatalities:	0
Vehicle Make/year:	Not reported
Vehicle License Number:	Not reported
Vehicle State:	Not reported
Vehicle Id Number:	Not reported
CA/DOT/PUC/ICC Number:	Not reported
Company Name:	Not reported
Reporting Officer Name/ID:	JOE WILKINSON CAPT.

Map ID	Site	Database(s)	EPA ID Number

RALPHS #613 (Continued) **S100275833**

Report Date:	26-JUN-90
Comments:	Y
Facility Telephone:	714 986-4579
Waterway Involved:	Not reported
Waterway:	Not reported
Spill Site:	Not reported
Cleanup By:	Not reported
Containment:	Not reported
What Happened:	Not reported
Type:	Not reported
Measure:	Not reported
Other:	Not reported
Date/Time:	Not reported
Year:	88-92
Agency:	Not reported
Incident Date:	Not reported
Admin Agency:	Not reported
Amount:	Not reported
Contained:	Not reported
Site Type:	Not reported
E Date:	22-MAY-91
Substance:	Not reported
Quantity Released:	Not reported
BBLS:	Not reported
Cups:	Not reported
CUFT:	Not reported
Gallons:	Not reported
Grams:	Not reported
Pounds:	Not reported
Liters:	Not reported
Ounces:	Not reported
Pints:	Not reported
Quarts:	Not reported
Sheen:	Not reported
Tons:	Not reported
Unknown:	Not reported
Evacuations:	Not reported
Number of Injuries:	Not reported
Number of Fatalities:	Not reported
Description:	Not reported

San Bern. Co. Permit:

Region:	SAN BERNARDINO
Facility ID:	FA0005561
Owner:	RALPHS GROCERY COMPANY
Permit Number:	PT0009941
Permit Category:	HAZMAT HANDLER 0-10 EMPLOYEES
Facility Status:	INACTIVE
Expiration Date:	10/31/2011

Map ID	Site	Database(s)	EPA ID Number
131	**RITE AID NO 5602** **1841 E 4TH ST** **ONTARIO, CA**	**RCRA-SQG** **FINDS** **San Bern. Co. Permit** **HAZNET**	**1005415649** **CAR000114082**

RCRA-SQG:

Date form received by agency:	03/22/2002
Facility name:	RITE AID NO 5602
Facility address:	1841 E 4TH ST ONTARIO, CA 91764
EPA ID:	CAR000114082
Contact:	RUSS ROELLER
Contact address:	4020 STIRRUP CREEK DR NO 211 DURHAM, NC 27703
Contact country:	US
Contact telephone:	(919) 484-3631
Contact email:	Not reported
EPA Region:	09
Classification:	Small Small Quantity Generator
Description:	Handler: generates more than 100 and less than 1000 kg of hazardous waste during any calendar month and accumulates less than 6000 kg of hazardous waste at any time; or generates 100 kg or less of hazardous waste during any calendar month, and accumulates more than 1000 kg of hazardous waste at any time

Owner/Operator Summary:

Owner/operator name:	RITE AID CORPORATION
Owner/operator address:	P O BOX 3165 HARRISBURG, PA 17105
Owner/operator country:	Not reported
Owner/operator telephone:	(717) 761-2633
Legal status:	Private
Owner/Operator Type:	Owner
Owner/Op start date:	Not reported
Owner/Op end date:	Not reported

Handler Activities Summary:

U.S. importer of hazardous waste:	No
Mixed waste (haz. and radioactive):	No
Recycler of hazardous waste:	No
Transporter of hazardous waste:	No
Treater, storer or disposer of HW:	No
Underground injection activity:	No
On-site burner exemption:	No
Furnace exemption:	No
Used oil fuel burner:	No
Used oil processor:	No
User oil refiner:	No
Used oil fuel marketer to burner:	No
Used oil Specification marketer:	No
Used oil transfer facility:	No
Used oil transporter:	No

Hazardous Waste Summary:

Waste code:	D000
Waste name:	Not Defined
Waste code:	D011

Map ID	Site	Database(s)	EPA ID Number

RITE AID NO 5602 (Continued) **1005415649**

Waste name: SILVER

Violation Status: No violations found

FINDS:

Registry ID: 110012249762

Environmental Interest/Information System
California Hazardous Waste Tracking System - Datamart (HWTS-DATAMART) provides California with information on hazardous waste shipments for generators, transporters, and treatment, storage, and disposal facilities.

RCRAInfo is a national information system that supports the Resource Conservation and Recovery Act (RCRA) program through the tracking of events and activities related to facilities that generate, transport, and treat, store, or dispose of hazardous waste. RCRAInfo allows RCRA program staff to track the notification, permit, compliance, and corrective action activities required under RCRA.

San Bern. Co. Permit:
Region: SAN BERNARDINO
Facility ID: FA0007724
Owner: THRIFTY PAYLESS INC
Permit Number: PT0013305
Permit Category: HAZMAT HANDLER 11-25 EMPLOYEES
Facility Status: INACTIVE
Expiration Date: 04/30/2012

Region: SAN BERNARDINO
Facility ID: FA0007724
Owner: THRIFTY PAYLESS INC
Permit Number: PT0013304
Permit Category: CONDITIONALLY EXEMPT SMALL QUANTITY GENERATOR
Facility Status: ACTIVE
Expiration Date: 04/30/2014

HAZNET:
Year: 2012
Gepaid: CAR000114082
Contact: STEPHANIE A. CAIATI
Telephone: 7177308225
Mailing Name: Not reported
Mailing Address: 30 HUNTER LN
Mailing City,St,Zip: CAMP HILL, PA 170112400
Gen County: San Bernardino
TSD EPA ID: INR000110197
TSD County: Not reported
Waste Category: Not reported
Disposal Method: Storage, Bulking, And/Or Transfer Off Site--No Treatment/Reovery (H010-H129) Or (H131-H135)
Tons: 0.0005
Facility County: San Bernardino

Year: 2012

Map ID	Site	Database(s)	EPA ID Number

RITE AID NO 5602 (Continued) **1005415649**

Gepaid: CAR000114082
Contact: STEPHANIE A. CAIATI
Telephone: 7177308225
Mailing Name: Not reported
Mailing Address: 30 HUNTER LN
Mailing City,St,Zip: CAMP HILL, PA 170112400
Gen County: San Bernardino
TSD EPA ID: INR000110197
TSD County: Not reported
Waste Category: Not reported
Disposal Method: Storage, Bulking, And/Or Transfer Off Site--No Treatment/Reovery (H010-H129) Or (H131-H135)
Tons: 0.0005
Facility County: San Bernardino

Year: 2012
Gepaid: CAR000114082
Contact: STEPHANIE A. CAIATI
Telephone: 7177308225
Mailing Name: Not reported
Mailing Address: 30 HUNTER LN
Mailing City,St,Zip: CAMP HILL, PA 170112400
Gen County: San Bernardino
TSD EPA ID: INR000110197
TSD County: Not reported
Waste Category: Not reported
Disposal Method: Storage, Bulking, And/Or Transfer Off Site--No Treatment/Reovery (H010-H129) Or (H131-H135)
Tons: 0.007
Facility County: San Bernardino

Year: 2012
Gepaid: CAR000114082
Contact: STEPHANIE A. CAIATI
Telephone: 7177308225
Mailing Name: Not reported
Mailing Address: 30 HUNTER LN
Mailing City,St,Zip: CAMP HILL, PA 170112400
Gen County: San Bernardino
TSD EPA ID: INR000110197
TSD County: Not reported
Waste Category: Not reported
Disposal Method: Storage, Bulking, And/Or Transfer Off Site--No Treatment/Reovery (H010-H129) Or (H131-H135)
Tons: 0.007
Facility County: San Bernardino

Year: 2012
Gepaid: CAR000114082
Contact: STEPHANIE A. CAIATI
Telephone: 7177308225
Mailing Name: Not reported
Mailing Address: 30 HUNTER LN
Mailing City,St,Zip: CAMP HILL, PA 170112400
Gen County: San Bernardino
TSD EPA ID: INR000110197
TSD County: Not reported

Map ID	Site	Database(s)	EPA ID Number

RITE AID NO 5602 (Continued) **1005415649**

Waste Category: Not reported
Disposal Method: Not reported
Tons: 0.029
Facility County: San Bernardino

Click this hyperlink while viewing on your computer to access
51 additional CA_HAZNET: record(s) in the EDR Site Report.

---

131 **DAVID H KIM DDS** **HAZNET** **S113086974**
1857 E 4TH ST **N/A**
ONTARIO, CA 91764

HAZNET:
Year: 2000
Gepaid: CAL000162561
Contact: DAVID H. KIM DDS
Telephone: 9099842255
Mailing Name: Not reported
Mailing Address: 1857 E 4TH ST
Mailing City,St,Zip: ONTARIO, CA 917642601
Gen County: Not reported
TSD EPA ID: CAT000613976
TSD County: Not reported
Waste Category: Photochemicals/photoprocessing waste
Disposal Method: Transfer Station
Tons: 0.02
Facility County: San Bernardino

Year: 2000
Gepaid: CAL000162561
Contact: DAVID H. KIM DDS
Telephone: 9099842255
Mailing Name: Not reported
Mailing Address: 1857 E 4TH ST
Mailing City,St,Zip: ONTARIO, CA 917642601
Gen County: Not reported
TSD EPA ID: CAD093459485
TSD County: Not reported
Waste Category: Photochemicals/photoprocessing waste
Disposal Method: Recycler
Tons: 0.04
Facility County: San Bernardino

Year: 2000
Gepaid: CAL000162561
Contact: DAVID H. KIM DDS
Telephone: 9099842255
Mailing Name: Not reported
Mailing Address: 1857 E 4TH ST
Mailing City,St,Zip: ONTARIO, CA 917642601
Gen County: Not reported
TSD EPA ID: CAD093459485
TSD County: Not reported
Waste Category: Photochemicals/photoprocessing waste
Disposal Method: Recycler
Tons: 0.04
Facility County: San Bernardino

Map ID	Site	Database(s)	EPA ID Number

DAVID H KIM DDS (Continued) **S113086974**

Year: 2000
Gepaid: CAL000162561
Contact: DAVID H. KIM DDS
Telephone: 9099842255
Mailing Name: Not reported
Mailing Address: 1857 E 4TH ST
Mailing City,St,Zip: ONTARIO, CA 917642601
Gen County: Not reported
TSD EPA ID: CAT000613976
TSD County: Not reported
Waste Category: Photochemicals/photoprocessing waste
Disposal Method: Transfer Station
Tons: 0.02
Facility County: San Bernardino

Year: 1999
Gepaid: CAL000162561
Contact: DAVID H. KIM DDS
Telephone: 9099842255
Mailing Name: Not reported
Mailing Address: 1857 E 4TH ST
Mailing City,St,Zip: ONTARIO, CA 917642601
Gen County: Not reported
TSD EPA ID: CAT000613976
TSD County: Not reported
Waste Category: Photochemicals/photoprocessing waste
Disposal Method: Transfer Station
Tons: .0833
Facility County: San Bernardino

Click this hyperlink while viewing on your computer to access
7 additional CA_HAZNET: record(s) in the EDR Site Report.

---

131 **VINEYARD DENTISTRY** **HAZNET** **S113112239**
1857 E 4TH ST **N/A**
ONTARIO, CA 91764

HAZNET:
Year: 2002
Gepaid: CAL000222359
Contact: MIKE HAFFAR MGR
Telephone: 9099842255
Mailing Name: Not reported
Mailing Address: 1857 E 4TH ST
Mailing City,St,Zip: ONTARIO, CA 917640000
Gen County: Not reported
TSD EPA ID: CAD981402522
TSD County: Not reported
Waste Category: Photochemicals/photoprocessing waste
Disposal Method: Recycler
Tons: 0.68
Facility County: San Bernardino

Year: 2001
Gepaid: CAL000222359
Contact: MIKE HAFFAR MGR
Telephone: 9099842255
Mailing Name: Not reported

Map ID	Site	Database(s)	EPA ID Number

VINEYARD DENTISTRY (Continued) **S113112239**

Mailing Address: 1857 E 4TH ST
Mailing City,St,Zip: ONTARIO, CA 917640000
Gen County: Not reported
TSD EPA ID: CAD093459485
TSD County: Not reported
Waste Category: Photochemicals/photoprocessing waste
Disposal Method: Recycler
Tons: 0.08
Facility County: San Bernardino

---

131 **SAMAR HAFFAR DDS** **HAZNET** **S113114569**
1857 E 4TH ST **N/A**
ONTARIO, CA 91764

HAZNET:
Year: 2005
Gepaid: CAL000229681
Contact: MIKE HAFFAR
Telephone: 9099842255
Mailing Name: Not reported
Mailing Address: 1857 E 4TH ST
Mailing City,St,Zip: ONTARIO, CA 917642601
Gen County: Not reported
TSD EPA ID: CAL000175030
TSD County: Not reported
Waste Category: Unspecified aqueous solution
Disposal Method: Not reported
Tons: 0
Facility County: San Bernardino

---

131 **CHIEF AUTO PARTS #29984** **HAZNET** **S113087442**
1881 E 4TH ST **N/A**
ONTARIO, CA 91764

HAZNET:
Year: 1998
Gepaid: CAL000163280
Contact: CHIEF AUTO PARTS INC.
Telephone: 9723412000
Mailing Name: Not reported
Mailing Address: 123 SO FRONT ST
Mailing City,St,Zip: MEMPHIS, TN 381036216
Gen County: Not reported
TSD EPA ID: CAD009452657
TSD County: Not reported
Waste Category: Photochemicals/photoprocessing waste
Disposal Method: Treatment, Incineration
Tons: .0208
Facility County: San Bernardino

Map ID	Site	Database(s)	EPA ID Number
131	**AUTOZONE #5619** **1881 4TH ST E** **ONTARIO, CA 91764**	**HAZNET**	**S113105307** **N/A**

HAZNET:

Year:	2012
Gepaid:	CAL000207039
Contact:	BRYAN BLAIR
Telephone:	9014957217
Mailing Name:	Not reported
Mailing Address:	123 S FRONT ST DEPT 8190
Mailing City,St,Zip:	MEMPHIS, TN 381030000
Gen County:	San Bernardino
TSD EPA ID:	CAD008364432
TSD County:	Los Angeles
Waste Category:	Not reported
Disposal Method:	Storage, Bulking, And/Or Transfer Off Site--No Treatment/Reovery (H010-H129) Or (H131-H135)
Tons:	0.004
Facility County:	San Bernardino

Year:	2012
Gepaid:	CAL000207039
Contact:	BRYAN BLAIR
Telephone:	9014957217
Mailing Name:	Not reported
Mailing Address:	123 S FRONT ST DEPT 8190
Mailing City,St,Zip:	MEMPHIS, TN 381030000
Gen County:	San Bernardino
TSD EPA ID:	NVT330010000
TSD County:	99
Waste Category:	Not reported
Disposal Method:	Landfill Or Surface Impoundment That Will Be Closed As Landfill(To Include On-Site Treatment And/Or Stabilization)
Tons:	0.125
Facility County:	San Bernardino

Year:	2011
Gepaid:	CAL000207039
Contact:	JIM DAVIS SR SAFETY MGR STORES
Telephone:	9014957240
Mailing Name:	Not reported
Mailing Address:	123 S FRONT ST DEPT 8190
Mailing City,St,Zip:	MEMPHIS, TN 381030000
Gen County:	Not reported
TSD EPA ID:	NVT330010000
TSD County:	Not reported
Waste Category:	Other organic solids
Disposal Method:	Landfill Or Surface Impoundment That Will Be Closed As Landfill(To Include On-Site Treatment And/Or Stabilization)
Tons:	0.125
Facility County:	San Bernardino

Year:	2010
Gepaid:	CAL000207039
Contact:	BRYAN BLAIR
Telephone:	9014957217
Mailing Name:	Not reported
Mailing Address:	123 S FRONT ST DEPT 8190

Map ID	Site	Database(s)	EPA ID Number

AUTOZONE #5619 (Continued) **S113105307**

Mailing City,St,Zip: MEMPHIS, TN 381030000
Gen County: Not reported
TSD EPA ID: NVT330010000
TSD County: Not reported
Waste Category: Other organic solids
Disposal Method: Landfill Or Surface Impoundment That Will Be Closed As Landfill(To Include On-Site Treatment And/Or Stabilization)
Tons: 0.18
Facility County: San Bernardino

Year: 2009
Gepaid: CAL000207039
Contact: BRYAN BLAIR/ENVT'L SPECIALIST
Telephone: 9014957240
Mailing Name: Not reported
Mailing Address: 123 S FRONT ST
Mailing City,St,Zip: MEMPHIS, TN 381030000
Gen County: Not reported
TSD EPA ID: NVT330010000
TSD County: Not reported
Waste Category: Other organic solids
Disposal Method: Landfill Or Surface Impoundment That Will Be Closed As Landfill(To Include On-Site Treatment And/Or Stabilization)
Tons: 0.2
Facility County: San Bernardino

Click this hyperlink while viewing on your computer to access
6 additional CA_HAZNET: record(s) in the EDR Site Report.

---

131 **AUTO ZONE #5619** **San Bern. Co. Permit** **S105697766**
1881 E 4TH ST **N/A**
ONTARIO, CA 91764

San Bern. Co. Permit:
Region: SAN BERNARDINO
Facility ID: FA0001221
Owner: AUTOZONE INC
Permit Number: PT0009831
Permit Category: HAZMAT HANDLER - USED OIL COLLECTION CENTERS
Facility Status: INACTIVE
Expiration Date: 12/31/2006

Region: SAN BERNARDINO
Facility ID: FA0001221
Owner: AUTOZONE INC
Permit Number: PT0018250
Permit Category: HAZARDOUS WASTE GENERATOR - 0-10 EMPLOYEES
Facility Status: ACTIVE
Expiration Date: 12/31/2013

Region: SAN BERNARDINO
Facility ID: FA0001221
Owner: AUTOZONE INC
Permit Number: PT0018251
Permit Category: HAZMAT HANDLER 0-10 EMPLOYEES (W/GEN PRMT)
Facility Status: ACTIVE
Expiration Date: 12/31/2013

Map ID	Site	Database(s)	EPA ID Number
131	**TONYS DRY CLEANERS** **1925 E 4TH ST** **ONTARIO, CA 91761**	**RCRA-SQG** **FINDS**	**1000921632** **CAD982041543**

RCRA-SQG:

Date form received by agency:	07/28/1994
Facility name:	TONYS DRY CLEANERS
Facility address:	1925 E 4TH ST ONTARIO, CA 91761
EPA ID:	CAD982041543
Contact:	ANTONIO PEREZ
Contact address:	1925 E FOURTH ST ONTARIO, CA 95761
Contact country:	US
Contact telephone:	(714) 941-7075
Contact email:	Not reported
EPA Region:	09
Classification:	Small Small Quantity Generator
Description:	Handler: generates more than 100 and less than 1000 kg of hazardous waste during any calendar month and accumulates less than 6000 kg of hazardous waste at any time; or generates 100 kg or less of hazardous waste during any calendar month, and accumulates more than 1000 kg of hazardous waste at any time

Owner/Operator Summary:

Owner/operator name:	ANTONIO S PEREZ
Owner/operator address:	1925 E 4TH ST ONTARIO, CA 95761
Owner/operator country:	Not reported
Owner/operator telephone:	(714) 941-7075
Legal status:	Private
Owner/Operator Type:	Owner
Owner/Op start date:	Not reported
Owner/Op end date:	Not reported

Owner/operator name:	NOT REQUIRED
Owner/operator address:	NOT REQUIRED NOT REQUIRED, ME 99999
Owner/operator country:	Not reported
Owner/operator telephone:	(415) 555-1212
Legal status:	Private
Owner/Operator Type:	Operator
Owner/Op start date:	Not reported
Owner/Op end date:	Not reported

Handler Activities Summary:

U.S. importer of hazardous waste:	No
Mixed waste (haz. and radioactive):	No
Recycler of hazardous waste:	No
Transporter of hazardous waste:	No
Treater, storer or disposer of HW:	No
Underground injection activity:	No
On-site burner exemption:	No
Furnace exemption:	No
Used oil fuel burner:	No
Used oil processor:	No
User oil refiner:	No
Used oil fuel marketer to burner:	No

Map ID	Site	Database(s)	EPA ID Number

TONYS DRY CLEANERS (Continued) **1000921632**

Used oil Specification marketer: No
Used oil transfer facility: No
Used oil transporter: No

Violation Status: No violations found

FINDS:

Registry ID: 110008275534

Environmental Interest/Information System
RCRAInfo is a national information system that supports the Resource Conservation and Recovery Act (RCRA) program through the tracking of events and activities related to facilities that generate, transport, and treat, store, or dispose of hazardous waste. RCRAInfo allows RCRA program staff to track the notification, permit, compliance, and corrective action activities required under RCRA.

---

131 **1X STATER BROTHERS MARKET** **HAZNET** **S112848356**
1939 4TH ST. **N/A**
ONTARIO, CA 91764

HAZNET:
Year: 1993
Gepaid: CAC000863568
Contact: STATER BROTHERS MARKET INC.
Telephone: 0000000000
Mailing Name: Not reported
Mailing Address: 21700 BARTON RD.
Mailing City,St,Zip: COLTON, CA 923240000
Gen County: Not reported
TSD EPA ID: CAD000088252
TSD County: Not reported
Waste Category: Contaminated soil from site clean-up
Disposal Method: Transfer Station
Tons: 0.59999999999
Facility County: San Bernardino

---

131 **STATER BROS MARKETS #85 VINEYARD** **HAZNET** **S113798136**
1939 4TH ST **N/A**
ONTARIO, CA 91764

HAZNET:
Year: 2012
Gepaid: CAL000340453
Contact: KATHY SAENZ
Telephone: 9097335288
Mailing Name: Not reported
Mailing Address: PO BOX 150
Mailing City,St,Zip: SAN BERNARDINO, CA 924020000
Gen County: San Bernardino
TSD EPA ID: CAD028409019
TSD County: Los Angeles
Waste Category: Not reported
Disposal Method: Storage, Bulking, And/Or Transfer Off Site--No Treatment/Reovery (H010-H129) Or (H131-H135)

Map ID	Site	Database(s)	EPA ID Number

STATER BROS MARKETS #85 VINEYARD (Continued) **S113798136**

Tons: 0.125
Facility County: San Bernardino

Year: 2012
Gepaid: CAL000340453
Contact: KATHY SAENZ
Telephone: 9097335288
Mailing Name: Not reported
Mailing Address: PO BOX 150
Mailing City,St,Zip: SAN BERNARDINO, CA 924020000
Gen County: San Bernardino
TSD EPA ID: INR000110197
TSD County: Not reported
Waste Category: Not reported
Disposal Method: Storage, Bulking, And/Or Transfer Off Site--No Treatment/Reovery (H010-H129) Or (H131-H135)
Tons: 0.0005
Facility County: San Bernardino

Year: 2012
Gepaid: CAL000340453
Contact: KATHY SAENZ
Telephone: 9097335288
Mailing Name: Not reported
Mailing Address: PO BOX 150
Mailing City,St,Zip: SAN BERNARDINO, CA 924020000
Gen County: San Bernardino
TSD EPA ID: INR000110197
TSD County: Not reported
Waste Category: Not reported
Disposal Method: Storage, Bulking, And/Or Transfer Off Site--No Treatment/Reovery (H010-H129) Or (H131-H135)
Tons: 0.0085
Facility County: San Bernardino

Year: 2012
Gepaid: CAL000340453
Contact: KATHY SAENZ
Telephone: 9097335288
Mailing Name: Not reported
Mailing Address: PO BOX 150
Mailing City,St,Zip: SAN BERNARDINO, CA 924020000
Gen County: San Bernardino
TSD EPA ID: INR000110197
TSD County: Not reported
Waste Category: Not reported
Disposal Method: Storage, Bulking, And/Or Transfer Off Site--No Treatment/Reovery (H010-H129) Or (H131-H135)
Tons: 0.0015
Facility County: San Bernardino

Map ID	Site	Database(s)	EPA ID Number

131 **STATER BROS MARKETS #085** **San Bern. Co. Permit** **S109117895**
1939 4TH ST **N/A**
ONTARIO, CA 91764

San Bern. Co. Permit:
Region: SAN BERNARDINO
Facility ID: FA0011505
Owner: STATER BROS. MARKETS
Permit Number: PT0019908
Permit Category: HAZMAT HANDLER 26-50 EMPLOYEES
Facility Status: ACTIVE
Expiration Date: 03/31/2014

Region: SAN BERNARDINO
Facility ID: FA0011505
Owner: STATER BROS. MARKETS
Permit Number: PT0024205
Permit Category: CONDITIONALLY EXEMPT SMALL QUANTITY GENERATOR
Facility Status: ACTIVE
Expiration Date: 03/31/2014

---

131 **KAYO OIL CO #2705224** **HAZNET** **S113129336**
1880 E 4TH ST **N/A**
ONTARIO, CA 91764

HAZNET:
Year: 2008
Gepaid: CAL000276848
Contact: KRISTIN LITTELL
Telephone: 2812932320
Mailing Name: Not reported
Mailing Address: 600 N DAIRY ASHFORD ST USMKT HSE
Mailing City,St,Zip: HOUSTON, TX 770791100
Gen County: Not reported
TSD EPA ID: CAD982444481
TSD County: Not reported
Waste Category: Other organic solids
Disposal Method: Storage, Bulking, And/Or Transfer Off Site--No Treatment/Reovery (H010-H129) Or (H131-H135)
Tons: 0.009
Facility County: 00

Year: 2008
Gepaid: CAL000276848
Contact: KRISTIN LITTELL
Telephone: 2812932320
Mailing Name: Not reported
Mailing Address: 600 N DAIRY ASHFORD ST USMKT HSE
Mailing City,St,Zip: HOUSTON, TX 770791100
Gen County: Not reported
TSD EPA ID: CAD982444481
TSD County: Not reported
Waste Category: Aqueous solution with total organic residues less than 10 percent
Disposal Method: Storage, Bulking, And/Or Transfer Off Site--No Treatment/Reovery (H010-H129) Or (H131-H135)
Tons: 0.084
Facility County: 00

Year: 2008
Gepaid: CAL000276848

Map ID	Site	Database(s)	EPA ID Number

KAYO OIL CO #2705224 (Continued) **S113129336**

Contact: KRISTIN LITTELL
Telephone: 2812932320
Mailing Name: Not reported
Mailing Address: 600 N DAIRY ASHFORD ST USMKT HSE
Mailing City,St,Zip: HOUSTON, TX 770791100
Gen County: Not reported
TSD EPA ID: CAD982444481
TSD County: Not reported
Waste Category: Other organic solids
Disposal Method: Other Treatment
Tons: 0.05
Facility County: 00

Year: 2005
Gepaid: CAL000276848
Contact: DANELLE EICHHORST
Telephone: 2812933723
Mailing Name: Not reported
Mailing Address: 600 N DAIRY ASHFORD-PO 3014A
Mailing City,St,Zip: HOUSTON, TX 77079
Gen County: Not reported
TSD EPA ID: CAD982444481
TSD County: Not reported
Waste Category: Aqueous solution with total organic residues less than 10 percent
Disposal Method: Treatment, Tank
Tons: 1.04
Facility County: San Bernardino

Year: 2004
Gepaid: CAL000276848
Contact: DANELLE EICHHORST
Telephone: 2812933723
Mailing Name: Not reported
Mailing Address: 600 N DAIRY ASHFORD-PO 3014A
Mailing City,St,Zip: HOUSTON, TX 77079
Gen County: Not reported
TSD EPA ID: CAT080013352
TSD County: Not reported
Waste Category: Waste oil and mixed oil
Disposal Method: Not reported
Tons: 0.83
Facility County: San Bernardino

Click this hyperlink while viewing on your computer to access
2 additional CA_HAZNET: record(s) in the EDR Site Report.

---

131 **CIRCLE K #5224** **UST** **U004061607**
1880 E 4TH ST **N/A**
ONTARIO, CA 91764

UST:
Facility ID: 86012408
Latitude: 34.07759
Longitude: -117.61147

Map ID	Site	Database(s)	EPA ID Number
131	**CRLLC 76 #5224** **1880 E 4TH ST** **ONTARIO, CA 91764**	**HAZNET**	**S113154573** **N/A**

HAZNET:

Year:	2012
Gepaid:	CAL000338052
Contact:	ALLEN FAAS
Telephone:	9492895286
Mailing Name:	Not reported
Mailing Address:	7180 KOLL CENTER PKWY STE 100
Mailing City,St,Zip:	PLEASANTON, CA 945663184
Gen County:	San Bernardino
TSD EPA ID:	CAL000282598
TSD County:	Kern
Waste Category:	Not reported
Disposal Method:	Storage, Bulking, And/Or Transfer Off Site--No Treatment/Reovery (H010-H129) Or (H131-H135)
Tons:	0.05
Facility County:	San Bernardino

Year:	2012
Gepaid:	CAL000338052
Contact:	ALLEN FAAS
Telephone:	9492895286
Mailing Name:	Not reported
Mailing Address:	7180 KOLL CENTER PKWY STE 100
Mailing City,St,Zip:	PLEASANTON, CA 945663184
Gen County:	San Bernardino
TSD EPA ID:	CAL000282598
TSD County:	Kern
Waste Category:	Not reported
Disposal Method:	Storage, Bulking, And/Or Transfer Off Site--No Treatment/Reovery (H010-H129) Or (H131-H135)
Tons:	0.22935
Facility County:	San Bernardino

Year:	2011
Gepaid:	CAL000338052
Contact:	C SOFTICH/MGR OF COMPL & MAINT
Telephone:	9258840800
Mailing Name:	Not reported
Mailing Address:	2603 CAMINO RAMON #350
Mailing City,St,Zip:	SAN RAMON, CA 945830000
Gen County:	Not reported
TSD EPA ID:	CAD028409019
TSD County:	Not reported
Waste Category:	Other organic solids
Disposal Method:	Storage, Bulking, And/Or Transfer Off Site--No Treatment/Reovery (H010-H129) Or (H131-H135)
Tons:	0.0375
Facility County:	San Bernardino

Year:	2011
Gepaid:	CAL000338052
Contact:	C SOFTICH/MGR OF COMPL & MAINT
Telephone:	9258840800
Mailing Name:	Not reported
Mailing Address:	2603 CAMINO RAMON #350

Map ID	Site	Database(s)	EPA ID Number

CRLLC 76 #5224 (Continued) **S113154573**

Mailing City,St,Zip: SAN RAMON, CA 945830000
Gen County: Not reported
TSD EPA ID: CAD982444481
TSD County: Not reported
Waste Category: Other organic solids
Disposal Method: Metals Recovery Including Retoring,Smelting,Chemicals,Ect
Tons: 0.075
Facility County: San Bernardino

Year: 2011
Gepaid: CAL000338052
Contact: C SOFTICH/MGR OF COMPL & MAINT
Telephone: 9258840800
Mailing Name: Not reported
Mailing Address: 2603 CAMINO RAMON #350
Mailing City,St,Zip: SAN RAMON, CA 945830000
Gen County: Not reported
TSD EPA ID: CAD982444481
TSD County: Not reported
Waste Category: Aqueous solution with total organic residues less than 10 percent
Disposal Method: Storage, Bulking, And/Or Transfer Off Site--No Treatment/Reovery (H010-H129) Or (H131-H135)
Tons: 2.1365
Facility County: San Bernardino

Click this hyperlink while viewing on your computer to access
2 additional CA_HAZNET: record(s) in the EDR Site Report.

---

131 **CIRCLE K STORES INC STATION #05224** **HAZNET** **S113076335**
1880 EAST 4TH ST **N/A**
ONTARIO, CA 91764

HAZNET:
Year: 2005
Gepaid: CAL000139628
Contact: HAZMAT SPECIALIST
Telephone: 6027284180
Mailing Name: Not reported
Mailing Address: P O BOX 52085
Mailing City,St,Zip: PHOENIX, AZ 850722085
Gen County: Not reported
TSD EPA ID: CAD982444481
TSD County: Not reported
Waste Category: Aqueous solution with total organic residues less than 10 percent
Disposal Method: Not reported
Tons: 1.37
Facility County: San Bernardino

Year: 2005
Gepaid: CAL000139628
Contact: HAZMAT SPECIALIST
Telephone: 6027284180
Mailing Name: Not reported
Mailing Address: P O BOX 52085
Mailing City,St,Zip: PHOENIX, AZ 850722085
Gen County: Not reported
TSD EPA ID: CAD982444481
TSD County: Not reported

Map ID	Site	Database(s)	EPA ID Number

CIRCLE K STORES INC STATION #05224 (Continued) **S113076335**

Waste Category: Aqueous solution with total organic residues less than 10 percent
Disposal Method: Treatment, Tank
Tons: 2.75
Facility County: San Bernardino

Year: 2003
Gepaid: CAL000139628
Contact: HAZMAT SPECIALIST
Telephone: 6027284180
Mailing Name: Not reported
Mailing Address: P O BOX 52085
Mailing City,St,Zip: PHOENIX, AZ 850722085
Gen County: Not reported
TSD EPA ID: CAD982444481
TSD County: Not reported
Waste Category: Other organic solids
Disposal Method: Transfer Station
Tons: 0.01
Facility County: San Bernardino

Year: 2002
Gepaid: CAL000139628
Contact: HAZMAT SPECIALIST
Telephone: 6027284180
Mailing Name: Not reported
Mailing Address: P O BOX 52085
Mailing City,St,Zip: PHOENIX, AZ 850722085
Gen County: Not reported
TSD EPA ID: CAD028409019
TSD County: Not reported
Waste Category: Unspecified aqueous solution
Disposal Method: Transfer Station
Tons: 0.22
Facility County: San Bernardino

---

131 **STOP N GO #2-912** **CA FID UST** **S101591441**
1880 E 4TH ST **SWEEPS UST** **N/A**
ONTARIO, CA 91764

CA FID UST:
Facility ID: 36007938
Regulated By: UTNKA
Regulated ID: Not reported
Cortese Code: Not reported
SIC Code: Not reported
Facility Phone: Not reported
Mail To: Not reported
Mailing Address: PO BOX 758
Mailing Address 2: Not reported
Mailing City,St,Zip: ONTARIO 91764
Contact: Not reported
Contact Phone: Not reported
DUNs Number: Not reported
NPDES Number: Not reported
EPA ID: Not reported
Comments: Not reported
Status: Active

Map ID	Site	Database(s)	EPA ID Number

STOP N GO #2-912 (Continued) **S101591441**

SWEEPS UST:

Status:	Active
Comp Number:	12408
Number:	1
Board Of Equalization:	44-019885
Referral Date:	07-28-92
Action Date:	07-28-92
Created Date:	09-22-88
Tank Status:	A
Owner Tank Id:	Not reported
Swrcb Tank Id:	36-000-012408-000001
Actv Date:	09-22-88
Capacity:	1
Tank Use:	UNKNOWN
Stg:	P
Content:	UNKNOWN
Number Of Tanks:	3

Status:	Active
Comp Number:	12408
Number:	1
Board Of Equalization:	44-019885
Referral Date:	07-28-92
Action Date:	07-28-92
Created Date:	09-22-88
Tank Status:	A
Owner Tank Id:	Not reported
Swrcb Tank Id:	36-000-012408-000002
Actv Date:	09-22-88
Capacity:	1
Tank Use:	UNKNOWN
Stg:	P
Content:	UNKNOWN
Number Of Tanks:	Not reported

Status:	Active
Comp Number:	12408
Number:	1
Board Of Equalization:	44-019885
Referral Date:	07-28-92
Action Date:	07-28-92
Created Date:	09-22-88
Tank Status:	A
Owner Tank Id:	Not reported
Swrcb Tank Id:	36-000-012408-000003
Actv Date:	09-22-88
Capacity:	1
Tank Use:	UNKNOWN
Stg:	P
Content:	UNKNOWN
Number Of Tanks:	Not reported

Map ID	Site	Database(s)	EPA ID Number

131 **CRLLC/76 #5224** **San Bern. Co. Permit** **S108210937**
1880 E 4TH ST **N/A**
ONTARIO, CA 91764

San Bern. Co. Permit:

Region:	SAN BERNARDINO
Facility ID:	FA0002159
Owner:	CONVENIENCE RETAILERS, LLC
Permit Number:	PT0003114
Permit Category:	HAZMAT HANDLER - UST ONLY
Facility Status:	ACTIVE
Expiration Date:	05/31/2014

Region:	SAN BERNARDINO
Facility ID:	FA0002159
Owner:	CONVENIENCE RETAILERS, LLC
Permit Number:	PT0011321
Permit Category:	UST OWNERSHIP/OPERATING PERMIT (PER UST)
Facility Status:	ACTIVE
Expiration Date:	05/31/2014

Region:	SAN BERNARDINO
Facility ID:	FA0002159
Owner:	CONVENIENCE RETAILERS, LLC
Permit Number:	PT0011322
Permit Category:	UST OWNERSHIP/OPERATING PERMIT (PER UST)
Facility Status:	ACTIVE
Expiration Date:	05/31/2014

Region:	SAN BERNARDINO
Facility ID:	FA0002159
Owner:	CONVENIENCE RETAILERS, LLC
Permit Number:	PT0011323
Permit Category:	UST OWNERSHIP/OPERATING PERMIT (PER UST)
Facility Status:	ACTIVE
Expiration Date:	05/31/2014

Region:	SAN BERNARDINO
Facility ID:	FA0002159
Owner:	CONVENIENCE RETAILERS, LLC
Permit Number:	PT0024254
Permit Category:	WASTE INCIDENTAL UST OPERATION ONLY
Facility Status:	ACTIVE
Expiration Date:	05/31/2014

---

131 **CITY RENTALS** **UST** **U003784911**
1035 N VINEYARD AVE **N/A**
ONTARIO, CA 91764

UST:

Facility ID:	86012347
Latitude:	34.07726
Longitude:	-117.61105

Map ID	Site	Database(s)	EPA ID Number
131	**CITY RENTALS** **1035 VINEYARD AVENUE** **ONTARIO, CA 91764**	**LUST**	**S103621036** **N/A**

LUST:

Region:	STATE
Global Id:	T0607172337
Latitude:	34.0512062
Longitude:	-117.6109704
Case Type:	LUST Cleanup Site
Status:	Completed - Case Closed
Status Date:	06/02/2000
Lead Agency:	SAN BERNARDINO COUNTY
Case Worker:	CR2
Local Agency:	SAN BERNARDINO COUNTY
RB Case Number:	Not reported
LOC Case Number:	99145
File Location:	Local Agency
Potential Media Affect:	Soil
Potential Contaminants of Concern:	Lead
Site History:	Not reported

Click here to access the California GeoTracker records for this facility:

Contact:

Global Id:	T0607172337
Contact Type:	Local Agency Caseworker
Contact Name:	CATHERINE RICHARDS
Organization Name:	SAN BERNARDINO COUNTY
Address:	620 SOUTH E STREET
City:	SAN BERNARDINO
Email:	crichards@sbcfire.org
Phone Number:	9093868419

Global Id:	T0607172337
Contact Type:	Regional Board Caseworker
Contact Name:	Ken Williams
Organization Name:	SANTA ANA RWQCB (REGION 8)
Address:	3737 MAIN STREET, SUITE 500
City:	RIVERSIDE
Email:	kwilliams@waterboards.ca.gov
Phone Number:	Not reported

Status History:

Global Id:	T0607172337
Status:	Completed - Case Closed
Status Date:	06/02/2000

Global Id:	T0607172337
Status:	Open - Case Begin Date
Status Date:	11/03/1999

Global Id:	T0607172337
Status:	Open - Site Assessment
Status Date:	11/09/1999

Regulatory Activities:

Global Id:	T0607172337
Action Type:	Other

Map ID	Site	Database(s)	EPA ID Number

CITY RENTALS (Continued) **S103621036**

Date: 01/01/1950
Action: Leak Discovery

Global Id: T0607172337
Action Type: Other
Date: 01/01/1950
Action: Leak Reported

Global Id: T0607172337
Action Type: Other
Date: 01/01/1950
Action: Leak Stopped

LUST REG 8:
Region: 8
County: San Bernardino
Regional Board: Santa Ana Region
Facility Status: Preliminary site assessment workplan submitted
Case Number: Not reported
Local Case Num: 99145
Case Type: Soil only
Substance: Lead
Qty Leaked: Not reported
Abate Method: Not reported
Cross Street: 4TH STREET
Enf Type: Not reported
Funding: Not reported
How Discovered: Tank Closure
How Stopped: Close Tank
Leak Cause: UNK
Leak Source: UNK
Global ID: T0607172337
How Stopped Date: 11/3/1999
Enter Date: Not reported
Review Date: Not reported
Prelim Assess: Not reported
Discover Date: 11/3/1999
Enforcement Date: Not reported
Close Date: Not reported
Workplan: 11/9/1999
Pollution Char: Not reported
Remed Plan: Not reported
Remed Action: Not reported
Monitoring: Not reported
Enter Date: Not reported
GW Qualifies: Not reported
Soil Qualifies: Not reported
Operator: Not reported
Facility Contact: Not reported
Interim: Not reported
Oversite Program: LUST
Latitude: 34.051565
Longitude: -117.611033
MTBE Date: Not reported
Max MTBE GW: Not reported
MTBE Concentration: 0

Map ID	Site	Database(s)	EPA ID Number

CITY RENTALS (Continued) **S103621036**

Max MTBE Soil: Not reported
MTBE Fuel: 0
MTBE Tested: Not Required to be Tested.
MTBE Class: *
Staff: Not reported
Staff Initials: CR2
Lead Agency: Local Agency
Local Agency: 36000L
Hydr Basin #: UPPER SANTA ANA VALL
Beneficial: Not reported
Priority: Not reported
Cleanup Fund Id: Not reported
Work Suspended: Not reported
Summary: Not reported

---

131 **CITY RENTALS** **CA FID UST** **S101591656**
1035 N VINEYARD **SWEEPS UST** **N/A**
ONTARIO, CA 91761 **San Bern. Co. Permit**

CA FID UST:
Facility ID: 36008582
Regulated By: UTNKA
Regulated ID: Not reported
Cortese Code: Not reported
SIC Code: Not reported
Facility Phone: Not reported
Mail To: Not reported
Mailing Address: 1035 N VINEYARD
Mailing Address 2: Not reported
Mailing City,St,Zip: ONTARIO 91761
Contact: Not reported
Contact Phone: Not reported
DUNs Number: Not reported
NPDES Number: Not reported
EPA ID: Not reported
Comments: Not reported
Status: Active

SWEEPS UST:
Status: Active
Comp Number: 12347
Number: 9
Board Of Equalization: 44-020385
Referral Date: 09-10-91
Action Date: 09-10-91
Created Date: 09-07-88
Tank Status: A
Owner Tank Id: Not reported
Swrcb Tank Id: 36-000-012347-000001
Actv Date: 09-07-88
Capacity: 1
Tank Use: UNKNOWN
Stg: P
Content: UNKNOWN
Number Of Tanks: 2

Status: Active

Map ID	Site	Database(s)	EPA ID Number

CITY RENTALS (Continued) **S101591656**

Comp Number: 12347
Number: 9
Board Of Equalization: 44-020385
Referral Date: 09-10-91
Action Date: 09-10-91
Created Date: 09-07-88
Tank Status: A
Owner Tank Id: Not reported
Swrcb Tank Id: 36-000-012347-000002
Actv Date: 09-07-88
Capacity: 1
Tank Use: UNKNOWN
Stg: P
Content: UNKNOWN
Number Of Tanks: Not reported

San Bern. Co. Permit:
Region: SAN BERNARDINO
Facility ID: FA0002207
Owner: AZQUIP, INC.
Permit Number: PT0003097
Permit Category: HAZMAT HANDLER 0-10 EMPLOYEES
Facility Status: ACTIVE
Expiration Date: 10/31/2013

Region: SAN BERNARDINO
Facility ID: FA0002207
Owner: AZQUIP, INC.
Permit Number: PT0011312
Permit Category: UST OWNERSHIP/OPERATING PERMIT (PER UST)
Facility Status: ACTIVE
Expiration Date: 10/31/2013

Region: SAN BERNARDINO
Facility ID: FA0002207
Owner: AZQUIP, INC.
Permit Number: PT0011313
Permit Category: UST OWNERSHIP/OPERATING PERMIT (PER UST)
Facility Status: ACTIVE
Expiration Date: 10/31/2013

Region: SAN BERNARDINO
Facility ID: FA0002207
Owner: AZQUIP, INC.
Permit Number: PT0011314
Permit Category: UST OWNERSHIP/OPERATING PERMIT (PER UST)
Facility Status: ACTIVE
Expiration Date: 10/31/2013

Region: SAN BERNARDINO
Facility ID: FA0002207
Owner: AZQUIP, INC.
Permit Number: PT0025957
Permit Category: SPECIAL GENERATOR
Facility Status: ACTIVE
Expiration Date: 10/31/2013

Map ID	Site	Database(s)	EPA ID Number
131	**TEXACO** **1440 E 004TH** **ONTARIO, CA 91764**	**CA FID UST** **SWEEPS UST**	**S101629896** **N/A**

CA FID UST:

Facility ID:	36008402
Regulated By:	UTNKA
Regulated ID:	00007309
Cortese Code:	Not reported
SIC Code:	Not reported
Facility Phone:	Not reported
Mail To:	Not reported
Mailing Address:	1440 E 004TH
Mailing Address 2:	Not reported
Mailing City,St,Zip:	ONTARIO 91764
Contact:	Not reported
Contact Phone:	Not reported
DUNs Number:	Not reported
NPDES Number:	Not reported
EPA ID:	Not reported
Comments:	Not reported
Status:	Active

SWEEPS UST:

Status:	Active
Comp Number:	7309
Number:	9
Board Of Equalization:	44-000217
Referral Date:	07-28-92
Action Date:	07-28-92
Created Date:	02-29-88
Tank Status:	A
Owner Tank Id:	1
Swrcb Tank Id:	36-000-007309-000001
Actv Date:	07-06-88
Capacity:	550
Tank Use:	OIL
Stg:	W
Content:	WASTE OIL
Number Of Tanks:	5

Status:	Active
Comp Number:	7309
Number:	9
Board Of Equalization:	44-000217
Referral Date:	07-28-92
Action Date:	07-28-92
Created Date:	02-29-88
Tank Status:	A
Owner Tank Id:	2
Swrcb Tank Id:	36-000-007309-000002
Actv Date:	07-06-88
Capacity:	10000
Tank Use:	M.V. FUEL
Stg:	P
Content:	REG UNLEADED
Number Of Tanks:	Not reported

Status:	Active

Map ID	Site	Database(s)	EPA ID Number

TEXACO (Continued) **S101629896**

Comp Number:	7309
Number:	9
Board Of Equalization:	44-000217
Referral Date:	07-28-92
Action Date:	07-28-92
Created Date:	02-29-88
Tank Status:	A
Owner Tank Id:	3
Swrcb Tank Id:	36-000-007309-000003
Actv Date:	07-01-85
Capacity:	Not reported
Tank Use:	M.V. FUEL
Stg:	P
Content:	LEADED
Number Of Tanks:	Not reported

Status:	Active
Comp Number:	7309
Number:	9
Board Of Equalization:	44-000217
Referral Date:	07-28-92
Action Date:	07-28-92
Created Date:	02-29-88
Tank Status:	A
Owner Tank Id:	4
Swrcb Tank Id:	36-000-007309-000004
Actv Date:	07-06-88
Capacity:	10000
Tank Use:	M.V. FUEL
Stg:	P
Content:	REG UNLEADED
Number Of Tanks:	Not reported

Status:	Active
Comp Number:	7309
Number:	9
Board Of Equalization:	44-000217
Referral Date:	07-28-92
Action Date:	07-28-92
Created Date:	02-29-88
Tank Status:	A
Owner Tank Id:	5
Swrcb Tank Id:	36-000-007309-000005
Actv Date:	07-06-88
Capacity:	10000
Tank Use:	M.V. FUEL
Stg:	P
Content:	DIESEL
Number Of Tanks:	Not reported

Count: 117 records FOCUS MAP 5 ORPHAN SUMMARY

City	EDR ID	Site Name	Site Address	Zip	Database(s)
ALTA LOMA	S112876027	DENNING PERDEW	9358 LA VINE	91730	HAZNET
CORONA	S112858246	ONTARIO MONTCLAIR SCHOOL DIST	1140 N CORONA	91764	HAZNET
ONTARIO	2011001685	I-10 EB	I 10 EB	91764	HMIRS
ONTARIO	1004675907	TEXACO SVC STN	1440 E 4TH ST	91764	RCRA-SQG, FINDS
ONTARIO	S112950338	VERIZON CALIFORNIA INC	1 4TH ST	91764	HAZNET
ONTARIO	S112894115	CITY OF ONTARIO/AIRPORT SOUND INSULATION	727TH & E BELMONT	91764	HAZNET
ONTARIO	S113059118	MINA'S CLEANERS	750TH N ARCHIBALD AVE STE I & J	91764	HAZNET
ONTARIO	S112899009	HUD INTOWN PROPERTIES	1833 7TH ST E	91764	HAZNET
ONTARIO	S112883165	HUD/INTOWN PROPERTIES INC	1643 7TH SAINT EZA	91764	HAZNET
ONTARIO	S113180667	JOHN ROSEDALE	1366 E 8TH ST	91764	HAZNET
ONTARIO	S112840623	NORCAL POTTERY PRODUCTS INC	1010 E BELMONT	91764	HAZNET
ONTARIO	S112885250	HUD INTOWN PROPERTIES	1724 BONNIE BRAE ST E	91764	HAZNET
ONTARIO	S112931437	SUPERIOR TOWING	N BOUND & 4TH SAINT OFFRAMP	91764	HAZNET
ONTARIO	S113108542	BOSHART ENGINEERING INC	1175 DEL RIO	91764	HAZNET
ONTARIO	S112903335	HUD C/O GOLDEN FEATHER REALTY	1712 LA DENEY	91764	HAZNET
ONTARIO	S112881087	INTOWN PROPERTIES INC/HUD	541 HARVARD PL E	91764	HAZNET
ONTARIO	S112910399	WORD OF LIFE MINISTRY	1620 HAWTHORNE	91764	HAZNET
ONTARIO	S113182321	JOHN GIRSCH	2049 S HELLMAN	91764	HAZNET
ONTARIO	S109521095	ASIG FUEL FARM & REPAIR SHOP	495 S HELLMAN GATE GATE 1061049 S VI	91764	San Bern. Co. Permit
ONTARIO	S112949116	UNIFIED WESTERN GROCERS INC	INTERSEC OF ARCHIBALD & INLAND EMPI	91730	HAZNET
ONTARIO	S113169800	NO KNOWN CO DUMPING INCIDENT	S OAK & STATE ST	91764	HAZNET
ONTARIO	S110982954		5655 ONTARIO MILLS PKWY	91764	CHMIRS, San Bern. Co. Permit
ONTARIO	S113181131	ALLAN RUSSELL BILLET	404 E PLAZA SERENA ST	91764	HAZNET
ONTARIO	S112883796	INTOWN PROPERTIES	716 ROSEWOOD CTR E	91764	HAZNET
ONTARIO	S113770939	APPLIED LNG TECHNOLOGIES LLC	1735 S TURNER AVE	91764	HAZNET
ONTARIO	S112887134	INTOWN PROPERTIES INC/HUD	964 TURNER AVE	91730	HAZNET
ONTARIO	S113174853	TEXACO SERVICE STATION	501 N VINEYARD SAP 121331	91764	HAZNET
ONTARIO	S106910988	ONTARIO TEXACO	501 N VINEYARD AVE	91764	San Bern. Co. Permit
ONTARIO	S113086554	CITY RENTALS	1035 VINEYARD	91764	HAZNET
ONTARIO	S112865469	INTOWN PROPERTIES, INC/HUD	1818 VINEYARD AVE N	91730	HAZNET
ONTARIO	S112904732	FROME INVESTMENT	1721 VINEYARD	91730	HAZNET
ONTARIO	S112910749	VERAISEN CALIFORNIA INC	WINEVILLE AVENUE OF 4TH ST S	91764	HAZNET
RANCHO CUCAMONGA	S113041047	TEXACO REFINING AND MARKETING INC	71689 HWY 111		HAZNET
RANCHO CUCAMONGA	S113790079	DASH TRANSPORTATION	I 15 FWY N & B AT 7TH ST	91730	HAZNET
RANCHO CUCAMONGA	S113167499	EXXON MOBIL OIL CORP. 12009	6539TH MILLIKEN & HIGHLAND	91730	HAZNET
RANCHO CUCAMONGA	S113774869	PACIFIC PRINTING & PACKAGING	1096 6TH ST	91730	HAZNET
RANCHO CUCAMONGA	1012175658	MODULAR OFFICE SOLUTIONS	6TH ST	91730	RCRA-LQG
RANCHO CUCAMONGA	S112962006	ASTRO PAC CORP (GRAPE LAND)	12208 6TH ST	91730	HAZNET
RANCHO CUCAMONGA	S112998070	WORLD CLASS COLLISION	12228 6TH ST	91730	HAZNET
RANCHO CUCAMONGA	S113146859	SOUTHERN CALIFORNIA EDISON - GRAPELAND PEAKER FACILITY	12208 6TH ST	91730	HAZNET
RANCHO CUCAMONGA	S112936540	PARAGON SANTA ANITA LLC	12150 6TH SAINT APN 229283	91730	HAZNET
RANCHO CUCAMONGA	S113094723	INLAND EMPIRE UTILITIES AGENCY/RP-4	12811 6TH ST	91730	HAZNET

Count: 117 records FOCUS MAP 5 ORPHAN SUMMARY

City	EDR ID	Site Name	Site Address	Zip	Database(s)
RANCHO CUCAMONGA	S112874375	MISSION LAND CO	1143363 6TH ST	91730	HAZNET
RANCHO CUCAMONGA	S112930375	PARAGON SANTA ANITA LLC	15150 6TH ST	91730	HAZNET
RANCHO CUCAMONGA	S111456388	WORLD CLASS AUTOTEKNIC	12228 6TH	91730	San Bern. Co. Permit
RANCHO CUCAMONGA	S112926999	JOE SAY	7423RD & 2ND ARCHIBALD AVE	91730	HAZNET
RANCHO CUCAMONGA	S113061671	TRAYNORS VOLVO	8TH ST		HAZNET
RANCHO CUCAMONGA	S113120748	CALIBER COLLISION CENTERS	9490 E 9TH ST	91730	HAZNET
RANCHO CUCAMONGA	S112876435	PHYSICIANS CLINICAL LAB	10523 ACACIA SY	91730	HAZNET
RANCHO CUCAMONGA	S112853263	CIRCLE K CORP.	7278 ARCHIBALD	91730	HAZNET
RANCHO CUCAMONGA	S112926767	MANNING HOMES	5550 ARCHIBALD AVE	91730	HAZNET
RANCHO CUCAMONGA	S106911247	SERI-MAX	11030 ARROW	91730	San Bern. Co. Permit
RANCHO CUCAMONGA	S113164026	M PRESS	9605 ARROW	91730	HAZNET
RANCHO CUCAMONGA	S108742505	MEINEKE CAR CARE CENTER	9199 ARROW	91730	San Bern. Co. Permit
RANCHO CUCAMONGA	S108724359	CREATIVE SOLUTIONS	10955 ARROW	91730	San Bern. Co. Permit
RANCHO CUCAMONGA	S112918314	SERI-MAX	11030 ARROW	91730	HAZNET
RANCHO CUCAMONGA	S113162536	DSC LOGISTICS	11599 ARROW	91730	HAZNET
RANCHO CUCAMONGA	S113163504	K.M. & ASSOCIATES AUTOMOTIVE	10970 ARROW	91730	HAZNET
RANCHO CUCAMONGA	S112921751	DOOR COMPONENTS INC	9271 ARROW	91730	HAZNET
RANCHO CUCAMONGA	S113043808	SEARING INDUSTRIES INC	8901 ARROW	91730	HAZNET
RANCHO CUCAMONGA	S113001238	STEELSCAPE	11200 ARROW	91730	HAZNET
RANCHO CUCAMONGA	S112867016	WILLIAMHOUSE OF CALIF	11150 ARROW	91730	HAZNET
RANCHO CUCAMONGA	S112903244	LEGACY PARTNERS	10400 ARROW	91730	HAZNET
RANCHO CUCAMONGA	S113166338	RANCHO CUCAMONGA POST OFFICE	10950 ARROW	91730	HAZNET
RANCHO CUCAMONGA	S113175334	SEARING INDUSTRIES INC	8901 ARROW	91730	HAZNET
RANCHO CUCAMONGA	S112967847	VERIZON CALIFORNIA INC	8114 ARROW	91730	HAZNET
RANCHO CUCAMONGA	S113133549	ARROW AUTO SERVICES INC DBA MEINEKE CAR CAR CENTER	9199 ARROW	91730	HAZNET
RANCHO CUCAMONGA	S112944529	ALLMARK INC	10070 ARROW	91730	HAZNET
RANCHO CUCAMONGA	S113107576	KEEP ON TRUCKING CO	11355 ARROW	91730	HAZNET
RANCHO CUCAMONGA	S112928648	SAN BERNARDINO COUNTY SUPERINTENDENT OF SCHOOLS	9792 ARROW ROOT	91730	HAZNET
RANCHO CUCAMONGA	S113114712	SERI-MAX	11030 ARROW	91730	HAZNET
RANCHO CUCAMONGA	S113099712	POMONA PRINT STOP	9087 ARROW	91730	HAZNET
RANCHO CUCAMONGA	S113127563	SERI-MAX	11030 ARROW	91730	HAZNET
RANCHO CUCAMONGA	S112934592	SIERRA PRECISION	11027 ARROW	91730	HAZNET
RANCHO CUCAMONGA	S112916036	DOOR COMPONENTS INC	9271 ARROW	91730	HAZNET
RANCHO CUCAMONGA	S113000958	SCHLOSSER FORGE CO	11711 ARROW	91730	HAZNET
RANCHO CUCAMONGA	S113153765	WEST COAST LUBES INC DBA TEXACO XPRESS LUBE	10075 ARROW	91730	HAZNET
RANCHO CUCAMONGA	S112948495	SOUTHERN CALIFORNIA EDISON	11200 ARROW	91730	HAZNET
RANCHO CUCAMONGA	S113101452	KAISER PERMANENTE	10850 ARROW	91730	HAZNET
RANCHO CUCAMONGA	S113124619	DOOR COMPONENTS INC	9271 ARROW	91730	HAZNET
RANCHO CUCAMONGA	S112921083	MED-VALLEY MGT INC	10980 ARROW	91730	HAZNET
RANCHO CUCAMONGA	S113151035	D & M AUTOMOTIVE LLC DBA MAACO COLLISION REPAIR & AUTO PAINT	9017 ARROW	91730	HAZNET
RANCHO CUCAMONGA	S113173900	SHERWOOD DASH US INC	10955 ARROW	91730	HAZNET
RANCHO CUCAMONGA	S112905222	ARROW BUSINESS CENTER	10980 ARROW	91730	HAZNET
RANCHO CUCAMONGA	S113109300	WASH & LUBE INC	10075 ARROW	91730	HAZNET

Count: 117 records FOCUS MAP 5 ORPHAN SUMMARY

City	EDR ID	Site Name	Site Address	Zip	Database(s)
RANCHO CUCAMONGA	S106910976	MAR-LYN CONTAINER CORP	10955 ARROW	91730	San Bern. Co. Permit
RANCHO CUCAMONGA	S113130795	NATIONAL COLOR LAB	9037 ARROW	91730	HAZNET
RANCHO CUCAMONGA	S113066790	OWLES CHIROPRACTIC	10060 ARROW	91730	HAZNET
RANCHO CUCAMONGA	S112914150	AMIR DEVELOPMENT CO	10955 ARROW	91730	HAZNET
RANCHO CUCAMONGA	S112938101	QUAKER CHEMICAL CO	11190 ARROW	91730	HAZNET
RANCHO CUCAMONGA	S109598382	ACTION CHEMICAL COMPANY	11030 ARROW	91730	San Bern. Co. Permit
RANCHO CUCAMONGA	S113798588	DP AUTO SERVICES INC DBA MEINEKE CAR CARE CENTER	9199 ARROW	91730	HAZNET
RANCHO CUCAMONGA	S113800126	KOT LLC	11355 ARROW	91730	HAZNET
RANCHO CUCAMONGA	S113801329	MAACO OF RANCHO CUCAMONGA	9017 ARROW	91730	HAZNET
RANCHO CUCAMONGA	S113466288	SPECTRA SENSORS INC	11027 ARROW	91730	HAZNET
RANCHO CUCAMONGA	S112274055	THE CONSERVATORIE INC	10955 ARROW	91730	San Bern. Co. Permit
RANCHO CUCAMONGA	S112938219	D & H TRUCKING	AVE AT JERSEY BLVD	91730	HAZNET
RANCHO CUCAMONGA	S112912310	RANCHO INDUSTRIAL ASSOCIATES	BETWEEN 9239 & 9241ST ARCHIBALD AVE		HAZNET
RANCHO CUCAMONGA	S112859649	INTOWN PROPERTIES	8457 CEDAR WOOD LN		HAZNET
RANCHO CUCAMONGA	S109598622	SCE-GENAMIC SUBSTATION	CLEVELAND AVEN OF 7TH ST	91730	AST, San Bern. Co. Permit
RANCHO CUCAMONGA	S112911270	SILVERTHIN BEARING	9804 CRESCENT	91730	HAZNET
RANCHO CUCAMONGA	S106934118	VINEYARD JR HIGH	NW CRNR HIGHLAND	91730	SWEEPS UST
RANCHO CUCAMONGA	S112900358	HUD INTOWN PROPERTIES	6925 EASTWOOD AVE	91730	HAZNET
RANCHO CUCAMONGA	S112880676	HUD	7719 EASTWOOD AVE	91730	HAZNET
RANCHO CUCAMONGA	S112897526	INTOWN PROPERTIES INC/HUD	11373 FERNWOOD RD	91730	HAZNET
RANCHO CUCAMONGA	S113024647	RANCHO MIDDLE SCHOOL	10022 FERON BLVD	91730	HAZNET
RANCHO CUCAMONGA	S106230208	VERIZON WIRELESS - VINEYARD	8755 B FLOWER RD	91730	San Bern. Co. Permit
RANCHO CUCAMONGA	1001122805	EARTH PROTECTION SERVICES INC	8747 FLOWER RD	91730	RCRA NonGen / NLR, FINDS, HAZNE
RANCHO CUCAMONGA	S112898532	HUD INTOWN PROPERTIES	7300 HERMOSA AVE	91730	HAZNET
RANCHO CUCAMONGA	A100345835	INLAND ROCK FACILITY	12082 1200 HIGHLAND AVE	91730	AST
RANCHO CUCAMONGA	S112975169	CITY OF RANCHO CUCAMONGA	MILKIN ST & JERSEY AVE	91730	HAZNET
RANCHO CUCAMONGA	S112887786	ALLMARK INC	8450 PLACER ST	91730	HAZNET
RANCHO CUCAMONGA	S113085455	LOWELL S HILL ENTERPRISES	8555 RED OAK ST	91730	HAZNET
RANCHO CUCAMONGA	S113122262	REDHILL COUNTRY CLUB	8358 REDHILL COUNTRY CLUB DR	91730	HAZNET
RANCHO CUCAMONGA	S107863383	NEW PROJECT	9398 STONEBROCK PL	91730	San Bern. Co. Permit
SAN BERNARDINO COUNT	S103442535	FORT IRWIN LUCKY FUSE DISPOSAL	FORT IRWIN		WMUDS/SWAT, CHMIRS
SAN BERNARDINO COUNT	1016139697	CIMA ROAD MINE WASTE SITE	1 MIL W OF INTE. 15 OFF CIMA ROAD		CERCLIS

Focus Map 6

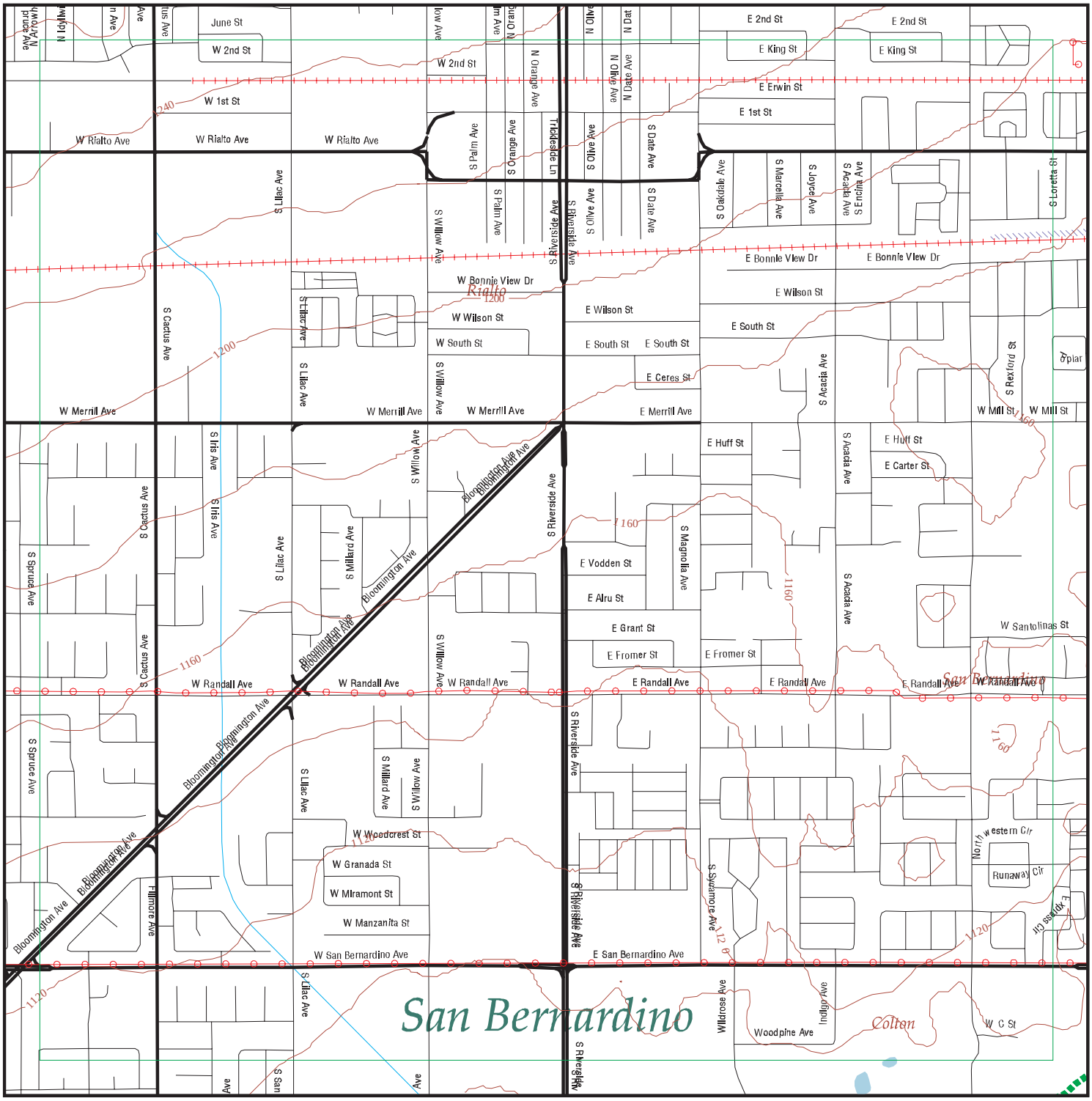

EDR DataMap® - Environmental Atlas

I-10 Corridor Project

Legend

- Roads
- Major Roads
- Contour Lines
- Waterways
- Railroads
- Study Boundary
- 100-Yr Flood Zones
- Powerlines
- Pipelines
- Fault Lines
- Indian Reservations BIA
- Water
- Superfund Sites
- Listed Sites
- Sensitive Receptors

N

0 1/4 1/2

Scale in Miles

Copyright © 2013 EDR, Inc. © 2010 Tele Atlas Rel. 07/2009.

Count: 165 records FOCUS MAP 6 ORPHAN SUMMARY

City	EDR ID	Site Name	Site Address	Zip	Database(s)
BLOOMINGTON	S112900014	ARCO PRODUCTS CO.	I 10 FREEWAY & RIVERSIDE AVE	92316	HAZNET
BLOOMINGTON	S113129816	IMMUNE MODULATION INC	2273 B CACTUS AVE	92316	HAZNET
BLOOMINGTON	S112837058	1X BLUE DIAMOND TRUCK PARTS	1731 S CACTUS	92324	HAZNET
BLOOMINGTON	S112877559	HUDS IN TOWN PROPERTIES	1027 GRANADA ST W	92316	HAZNET
BLOOMINGTON	S112900829	ASSET MGMT SPECIALIST	18257 EL MOLINA ST	92316	HAZNET
BLOOMINGTON	S106922636	AMERICAN ORNAMENTAL PROD/ABANDONED UGST	805 W RIALTO	92316	SWEEPS UST
BLOOMINGTON	S113182592	JEFFREY PLUMB	19798 EL RIVENO RD	92316	HAZNET
BLOOMINGTON	S113182819	JODY ROMERO	19664 EL RIVERA	92316	HAZNET
BLOOMINGTON	S112951621	RIALTO TRAVEL CENTER	1310 S RIVERSIDE AVE	92316	HAZNET
BLOOMINGTON	S111456357	RIALTO PETROLEUM	3368 S RIVERSIDE AVE	92316	San Bern. Co. Permit
BLOOMINGTON	S113153510	HYDRAULIC SHOP INC	2763 S VISTA AVE	92316	HAZNET
BLOOMINGTON	S113152702	HYDRAULIC SHOP INC	3753 S VISTA AVE	92316	HAZNET
BLOOMINGTON	S113126377	JG COLLISION CENTER	17763 VLY BOULEVARD BLDG C	92316	HAZNET
BLOOMINGTON	A100346173	SYSTEM TRANSPORT	2549 S WILLOW AVE	92316	AST
COLTON	S112889256	CHAROLETTE GUYAUX	105TH & 2ND CYPRESS AVE	92324	HAZNET
COLTON	S112902216	E YEARA TRUCKING	I 215 RAMP OFFLACADENA DR	92324	HAZNET
COLTON	S112932514	CALTRANS DIST 8/CONSTR EA 08-457604	RT 215	92324	HAZNET
COLTON	S106911419	J&S FORKLIFT SERVICES, INC	300TH W OLIVE SAINT UNIT C & D	92324	San Bern. Co. Permit
COLTON	S112931371	FRUCON CONSTRUCTION CORP	2040 AGUA MENSA RD	92324	HAZNET
COLTON	S112928418	HELM & SONS	480 AGUA MANZA	92324	HAZNET
COLTON	S113182415	FELIPE MORA	1610 N BENT AVE	92324	HAZNET
COLTON	S112883870	HUD IN TOWN PROPERTIES	972 OLIVE W	92324	HAZNET
COLTON	S112883620	HUD INTOWN PROPERTIES	1335 N RIALTO AVE	92324	HAZNET
COLTON	1004676291	BOB HUBBARD HORSE TRANS	12082 RIVERSIDE AVE	92324	RCRA-SQG, FINDS
COLTON	S113031760	INLAND ENVIRONMENTAL	12820 RIVERSIDE AVE	92324	HAZNET
COLTON	S112854120	CALTRANS	SAN BERNARDINO INTER 10 AND	92324	HAZNET
COLTON	S112930688	J.B. HUNT TRANSPORT SERVICES INC	SAN BERNADINO & PEPPER AVE	92324	HAZNET
COLTON	S112869827	RUEBEN MORALES	601 C ST	92324	HAZNET
COLTON	S113170443	CALTRANS DIST 8	STATE RT	92324	HAZNET
FONTANA	S112885203	HUD INTOWN PROPERTIES	1374 EUCALYPTUS AVE N	92376	HAZNET
RIALTO	S112905748	CITY OF RIALTO	128TH & 131ST S WILLOW	92376	HAZNET
RIALTO	S112880801	HUD	431 1ST ST E	92376	HAZNET
RIALTO	1014949446	SILVA PARCELS #1	241ST SPALM AVE AND 239 & S ORANGE AVE	92376	US BROWNFIELDS
RIALTO	S112896513	HUD INTOWN PROPERTIES	177 ACACIA AVE N	92376	HAZNET
RIALTO	S112959357	L & W STONE CORP	588 E AGUA MANSA RD	92376	HAZNET
RIALTO	1000215805	SUPERIOR TRAINING SERVICES	140 W AGUA MANSA RD	92376	RCRA NonGen / NLR, FINDS, CA FID UST, SWEEPS UST
RIALTO	S112885249	HUD INTOWN PROPERTIES	846 BEECHWOOD AVE S	92376	HAZNET
RIALTO	S112900735	HUD INTOWN PROPERTIES	1487 BIRCH AVE N	92376	HAZNET
RIALTO	S113129601	KAYO OIL CO #2705253	920 W BLOOMINGTON	92376	HAZNET
RIALTO	S113076343	CIRCLE K STORES INC STATION #05253	920 W BLOOMINGTON	92376	HAZNET
RIALTO	S113156078	CONVENIENCE RETAILERS LLC # 2705253	920 W BLOOMINGTON AVE	92376	HAZNET
RIALTO	S113000221	NUCKLES OIL INC DBA MERIT OIL CO	1020 W BLOOMINGTON AVE	92376	HAZNET

Count: 165 records FOCUS MAP 6 ORPHAN SUMMARY

City	EDR ID	Site Name	Site Address	Zip	Database(s)
RIALTO	S113800275	7-ELEVEN #35349	920 BLOOMINGTON AVE	92376	HAZNET
RIALTO	S112866020	INTOWN PROPERTIES, INC/HUD	2632 BUEAN VISTA DR W	92376	HAZNET
RIALTO	S110656303	INLAND EMPIRE SMOG	1599 S CACTUS AVE	92376	San Bern. Co. Permit
RIALTO	S112887138	INTOWN PROPERTIES INC/HUD	555 CHESTNUT AVE N	92376	HAZNET
RIALTO	S112926607	HUD/GOLDEN FEATHERS REALTY	321 CLIFFORD AVE N	92376	HAZNET
RIALTO	S112859613	KARL DAVIS	5842 DATE AVE	92376	HAZNET
RIALTO	S113181522	BOBBY LEON INGRAM	71 S DATE	92376	HAZNET
RIALTO	S112900598	HUD INTOWN PROPERTIES	975 DRIFTWOOD AVE S	92376	HAZNET
RIALTO	S112906316	ROSS LAND HOLDING	S EAST OF RIVERSIDE AVE & SAN	92376	HAZNET
RIALTO	S112899399	HUD INTOWN PROPERTIES	138 ENCINA AVE S	92376	HAZNET
RIALTO	S112880426	HUD	615 ENCINA AVE	92376	HAZNET
RIALTO	S113785816	DALYN & HANNA UTELY	1465 N EUCALYPTUS AVE	92376	HAZNET
RIALTO	S113003296	1X RIALTO UNIFIED SCHOOL DISTRICT(FJH)	1442 N EUCALYPTUS AVE	92376	HAZNET
RIALTO	S113014650	RIALTO USD/FRISBIE MIDDLE SCHOOL	1442 N EUCALYPTUS AVE	92376	HAZNET
RIALTO	S112865932	INTOWN PROPERTIES, INC/HUD	1628 EUCALYPTUS AVE N	92376	HAZNET
RIALTO	S112865936	INTOWN PROPERTIES, INC/HUD	1453 FILLMORE AVE N	92376	HAZNET
RIALTO	S112885430	HUD/INTOWN PROP	836 FONTLEE	92376	HAZNET
RIALTO	S112900447	HUD INTOWN PROPERTIES	955 GARDENA ST N	92376	HAZNET
RIALTO	S112900628	HUD INTOWN PROPERTIES	645 IDYLLWILD AVE S	92376	HAZNET
RIALTO	S112865899	INTOWN PROPERTIES, INC/HUD	1335 IRIS AVE N	92376	HAZNET
RIALTO	S112900678	HUD INTOWN PROPERTIES	520 JAMES ST E	92376	HAZNET
RIALTO	S112887288	INTOWN PROPERTIES INC/HUD	470 JAMES ST E	92376	HAZNET
RIALTO	S112896538	HUD INTOWN PROPERTIES	438 JAMES ST E	92376	HAZNET
RIALTO	S112880803	HUD	320 JAMES ST E	92376	HAZNET
RIALTO	S113797161	CASTLE & COOKE COLD STORAGE	2551 S LILAC	92316	HAZNET
RIALTO	S113134266	INLAND COLD STORAGE	2551 S LILAC	92316	HAZNET
RIALTO	S113045718	SLAUSON TRANSMISSION PARTS WHS	2365 S LILAC	92376	HAZNET
RIALTO	S113127697	KAG WEST LLC	2329 S LILAC AVE	92376	HAZNET
RIALTO	S112934034	CALTRANS DIST 8/ROW	1979 N LILAC AVE	92376	HAZNET
RIALTO	S112913583	ALFTER COMPRESSOR	160 LILAC	92376	HAZNET
RIALTO	S112903323	ALFTER COMPRESSOR	160 LILAC	92376	HAZNET
RIALTO	S113121262	BENETO INC	2329 S LILAC AVE	92376	HAZNET
RIALTO	S112880624	HUD	931 MAGNOLIA ST	92376	HAZNET
RIALTO	S112865658	INTOWN PROPERTIES, INC./HUD	9789 MAGNOLIA	92376	HAZNET
RIALTO	S112888044	INTOWN PROPERTIES INC/HUD	611 MANZANITA WAY	92376	HAZNET
RIALTO	S112842043	HOUSING URBAN & DEVELOPMENT DEPARTMENT	442 MARCELLA AVE	92376	HAZNET
RIALTO	S112907233	VICTORIA GURNSEY	105 MERRILL AVE	92316	HAZNET
RIALTO	S112879188	INTOWN PROPERTIES INC	361 MERRILL AVE E	92376	HAZNET
RIALTO	S112887272	INTOWN PROPERTIES INC/HUD	116 MERRILL AVE E	92376	HAZNET
RIALTO	S112898541	HUD INTOWN PROPERTIES	566 MIRAMONT ST W	92376	HAZNET
RIALTO	S112896200	HUD INTOWN PROPERTIES	540 EL MOLINA ST W	92376	HAZNET
RIALTO	A100345760	FILTER RECYCLING SERVICES, INC	180 W. MONTE VISTA AVE	92376	AST
RIALTO	S112897311	INTOWN PROPERTIES INC/HUD	1230 MONTROSE ST	92376	HAZNET
RIALTO	S112900626	HUD INTOWN PROPERTIES	961 OAKDALE AVE N	92376	HAZNET
RIALTO	S112862893	DEPARTMENT OF HOUSING & URBAN DEVELOPMNT	1393 OAKDALE	92376	HAZNET
RIALTO	S112865564	INTOWN PROPERTIES, INC/HUD	136 OLIVE AVE N	92376	HAZNET
RIALTO	S112865425	INTOWN PROPERTIES, INC/HUD	215 OLIVE AVE N	92376	HAZNET

Count: 165 records FOCUS MAP 6 ORPHAN SUMMARY

City	EDR ID	Site Name	Site Address	Zip	Database(s)
RIALTO	S112842178	INTOWN PROPERTIES	106 ORANGE AVE N	92376	HAZNET
RIALTO	S112896091	HUD INTOWN PROPERTIES	2835 ORANGE AVE N	92376	HAZNET
RIALTO	S112880517	HUD	120 ORANGE AVE	92376	HAZNET
RIALTO	S113024551	J&K AUTO BODY	24195 PALM	92376	HAZNET
RIALTO	S112896539	HUD INTOWN PROPERTIES	1008 PALM ST N	92376	HAZNET
RIALTO	S113181607	ROBERT BETANCOURT	1334 PAMPAS ST	92376	HAZNET
RIALTO	S112883116	INTOWN PROPERTIES INC	1364 PRIMROSE AVE__N	92376	HAZNET
RIALTO	S112841608	HUD	2840 RANCHO VISTA DR	92376	HAZNET
RIALTO	S108937528	MR. MECHANIC & TOWING	775 W RIALTO D	92376	San Bern. Co. Permit
RIALTO	S112848606	1X BOB MOORE	515 RIALTO	92376	HAZNET
RIALTO	S113036559	BROWNS AUTO WORKS	661 RIALTO AVE	92376	HAZNET
RIALTO	S105698168	TIME WARNER TELECOM OF CA	525 RIALTO AVE	92376	San Bern. Co. Permit
RIALTO	S106387331	RIALTO UNIFIED SCHOOL DISTRICT	625 RIALTO AVE	92376	LUST
RIALTO	S113125940	ANGELUS BLOCK COMPANY	3435 RIVERSIDE AVE	92316	HAZNET
RIALTO	S111456331	B & B TRUCKS & PARTS	2352 RIVERSIDE AVE	92316	San Bern. Co. Permit
RIALTO	S106910949	KINDER MORGAN	2305 S RIVERSIDE AVE	92376	San Bern. Co. Permit
RIALTO	S112865694	INTOWN PROPERTIES, INC/HUD	716 RIVERSIDE AVE S	92376	HAZNET
RIALTO	S112869320	CENLAR FEDERAL	2540 N RIVERSIDE	92376	HAZNET
RIALTO	S112894656	PENHALL COMPANY	2191 S RIVERSIDE AVE	92376	HAZNET
RIALTO	S112892159	INLAND COMMUNITY BANK	131 RIVERSIDE	92376	HAZNET
RIALTO	S113035104	ECONO LUBE & TUNE	595 RIVERSIDE AVE	92376	HAZNET
RIALTO	S113083979	RIVERSIDE TRUCK & TOW	2830 S RIVERSIDE AVE	92376	HAZNET
RIALTO	S113095523	ELIZABETH GILES DDS INC	350 RIVERSIDE AVE	92376	HAZNET
RIALTO	S112863764	B & B TRUCK PARTS	2352 S RIVERSIDE AVE	92376	HAZNET
RIALTO	S113076166	RUSD-TRAPP ELEMENTARY	2750 N RIVERSIDE	92376	HAZNET
RIALTO	S113102467	THE REAL MC COY	2655 RIVERSIDE	92376	HAZNET
RIALTO	S113079587	PRODUCTS/TECHNIQUES INC	3271 S RIVERSIDE AVE	92376	HAZNET
RIALTO	S113126699	JJ CLEANERS	316 RIVERSIDE AVE	92376	HAZNET
RIALTO	S112906550	SUNWEST MATERIAL INC	3221 N RIVERSIDE DR	92376	HAZNET
RIALTO	S112875176	MARTHA CHAPMAN	3686 S RIVERSIDE AVE	92376	HAZNET
RIALTO	S112912963	CEMEX, USA	3221 N RIVERSIDE DR	92376	HAZNET
RIALTO	A100345949	MATICH CORPORATION	3221 S RIVERSIDE AVE	92376	AST
RIALTO	A100345612	CARDLOCK FUEL SYSTEMS, INC. #165	2125 S RIVERSIDE AVE	92376	AST
RIALTO	1014948703	CITY WAREHOUSE	261 265 S WILLOW AVE	92376	US BROWNFIELDS
RIALTO	S106911176	WEST VALLEY WATER DIST WELL #4A	5914 N SYCAMORE	92376	San Bern. Co. Permit
RIALTO	S107592078	BOXER TRUCK BODY	318 W TULLOCK ST	92376	San Bern. Co. Permit
RIALTO	S113139676	BOXER TRUCK BODY	318 W TULLOCK ST	92376	HAZNET
RIALTO	S112865618	INTOWN PROPERTIES, INC/HUD	1081 VERDE N	92376	HAZNET
RIALTO	S111456348	AXXIS CORP	2259 VISTA AVE	92376	San Bern. Co. Permit
RIALTO	S112944020	YEAGER SKANSKA	S W CORNER OF HIGHLAND & RIVERSIDE	92376	HAZNET
RIALTO	S113792146	RIALTO FIRE DEPT.	246 W WILLOW AVE	92376	HAZNET
RIALTO	S106830320	DURA TECHNOLOGIES	2720 S WILLOW AVE	92376	San Bern. Co. Permit
RIALTO	S112969082	EVERGREEN ENVIRONMENTAL SERVICES	2809 WILLOW AVE	92376	HAZNET
RIALTO	S112880388	MOTOR CARGO	2650 S WILLOW AVE	92376	HAZNET
RIALTO	S112937086	JL DAVIDSON CO	2755 S WILLOW	92376	HAZNET
RIALTO	S113033657	DURA TECHNOLOGIES INC	2720 S WILLOW AVE	92376	HAZNET
RIALTO	S112957229	SOUTHERN CALIFORNIA HOUSING DEVELOPMENT CORP	1432 WILLOW AVE	92376	HAZNET

Count: 165 records FOCUS MAP 6 ORPHAN SUMMARY

City	EDR ID	Site Name	Site Address	Zip	Database(s)
RIALTO	S112844103	HILL CRANE SERVICE	2675 WILLOW AVE	92376	HAZNET
RIALTO	S113142710	UPS FREIGHT	2650 WILLOW AVE	92376	HAZNET
RIALTO	S113112584	MOTOR CARGO INC	2650 S WILLOW AVE	92376	HAZNET
RIALTO	S112896272	HUD INTOWN PROPERTIES	287 WOODCREST ST W	92376	HAZNET
RIALTO	S112900627	HUD INTOWN PROPERTIES	651 YUCCA AVE N	92376	HAZNET
RIALTO	S112876092	HUD/INTOWN PROP_INC	662 YUCCA ST	92376	HAZNET
RIVERSIDE	S113161959	LIVING SPACES FURNITURE LLC	3994 S RIVERSIDE AVE	92316	HAZNET
SACRAMENTO	S113133675	G & S AUTO MACHINE SHOP	894 W RIALTO	92376	HAZNET
SAN BERNARDINO	S111828195	EAST VALLEY RECYCLING & TRANSFER	1150TH & S TIPPECANOE AVE		SWF/LF
SAN BERNARDINO	S112857364	RYDER TRUCKS/SCHFIELD STEEL	15676 HWY 173		HAZNET
SAN BERNARDINO	S112930210	A N R INDUSTRIES INC	135 2ND ST		HAZNET
SAN BERNARDINO	S113180970	MELCHOR BRICEOCENO	139 ACACIA AVE	92376	HAZNET
SAN BERNARDINO	S112863317	DENNIS PARCELLS	385 AND 3851 & 2ND S MOUNT VERNON ST		HAZNET
SAN BERNARDINO	S112841680	CHARLES TOWLE	154 ARROWHEAD AVE		HAZNET
SAN BERNARDINO	S112848186	1X CAMPUS CRUSADE FOR CHRIST INC	ARROWHEAD SPGS		HAZNET
SAN BERNARDINO	S108543100	SOUTHERN PACIFIC RAIL YARD	NA MILL STREET		SLIC
SAN BERNARDINO	S108985941	U.S. AIR FORCE - NORTON AFB (FORMER)	MILL STREET		SLIC
SAN BERNARDINO	S112918175	ABF FREIGHT INC	I NB 215 HWY		HAZNET
SAN BERNARDINO	S109821508	BLACKLAND PROPERTIES SITE	NE OF WATERMAN AVE AND VANDERBILT WAY		SWF/LF
SAN BERNARDINO	S113772059	ORTIZ ASPHALT PAVING	382 E ORANGE SHELL RD		HAZNET
SAN BERNARDINO	S112845933	1X GENERAL SERVICE GROUP	777 RIALTO AVE		HAZNET
SAN BERNARDINO	S113152108	WEST COAST PETROLEUM INC	3610 S RIVERSIDE DR	92316	HAZNET
SAN BERNARDINO	S112853713	ALWAYS TRANSPORTATION & REMEDIATION	SAN BERNARDINO INTL AIRPORT		HAZNET
SAN BERNARDINO	S112874083	CITY OF SAN BERNARDINO	SAN BERNARDINO BASEBALL		HAZNET
SAN BERNARDINO	S113179167	SAN BERNARDINO COUNTY/EMERG RESPONSE 200 FIRES	SAN BERNARDINO FIRE WASTE ONLY CORD		HAZNET
SAN BERNARDINO	S109821506	CEDAR SPRINGS DISPOSAL SITE	UNDER SILVERWOOD LAKE IN A PARK		SWF/LF
SAN BERNARDINO	S113180527	SAN BERNARDINO CNTY/CLANDESTINE DRUG LAB	VARIOUS LOCATIONS IN SAN BERNA		HAZNET
SAN BERNARDINO COUNT	S103442535	FORT IRWIN LUCKY FUSE DISPOSAL	FORT IRWIN		WMUDS/SWAT, CHMIRS
SAN BERNARDINO COUNT	1016139697	CIMA ROAD MINE WASTE SITE	1 MIL W OF INTE. 15 OFF CIMA ROAD		CERCLIS

Focus Map 7

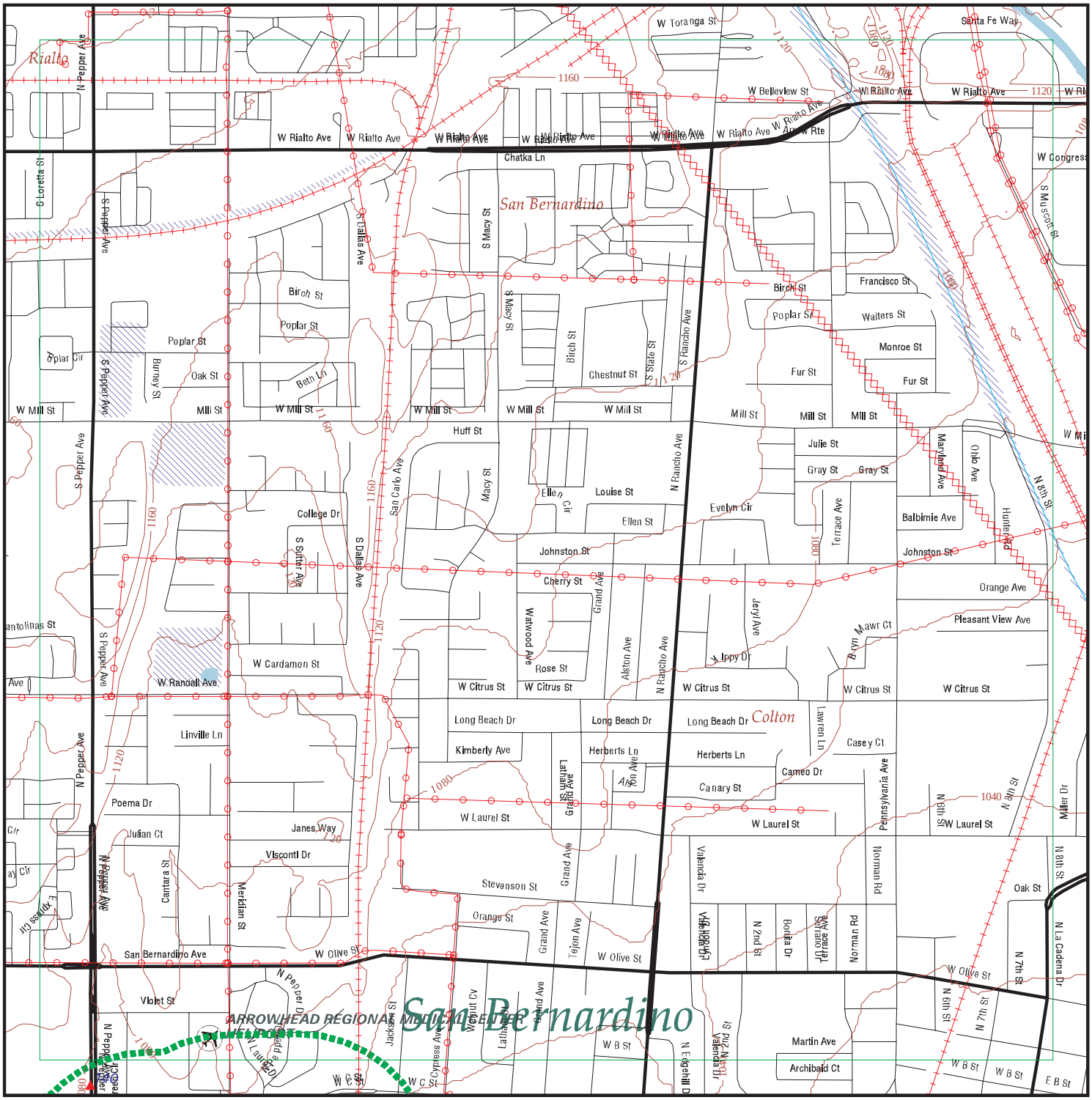

EDR DataMap® - Environmental Atlas

I-10 Corridor Project

Legend

- Roads
- Major Roads
- Contour Lines
- Waterways
- Railroads
- Study Boundary
- 100-Yr Flood Zones
- Powerlines
- Pipelines
- Fault Lines
- Indian Reservations BIA
- Water
- Superfund Sites
- Listed Sites
- Sensitive Receptors

N

0 1/4 1/2

Scale in Miles

Copyright © 2013 EDR, Inc. © 2010 Tele Atlas Rel. 07/2009.

FOCUS MAP 7 SUMMARY

Database	Total Plotted
FEDERAL RECORDS	
NPL	0
Proposed NPL	0
Delisted NPL	0
CERCLIS	0
CERC-NFRAP	0
CORRACTS	0
RCRA-TSDF	0
RCRA-LQG	0
RCRA-SQG	0
RCRA-CESQG	0
RCRA NonGen / NLR	0
US ENG CONTROLS	0
US INST CONTROL	0
ERNS	0
HMIRS	0
US CDL	0
US BROWNFIELDS	0
TRIS	0
TSCA	0
FTTS	0
SSTS	0
ICIS	0
PADS	0
MLTS	0
RADINFO	0
FINDS	0
RAATS	0
RMP	0
PRP	0
US AIRS	0
STATE AND LOCAL RECORDS	
SCH	0
SWF/LF	0
WMUDS/SWAT	0
WDS	0
Cortese	0
LUST	0
CA FID UST	0
SLIC	0
UST	1
CUPA Listings	0
SWEEPS UST	1
CHMIRS	0
AST	1
DEED	0
VCP	0

FOCUS MAP 7 SUMMARY

Database	Total Plotted
RESPONSE	0
HAZNET	1
ENVIROSTOR	0
TRIBAL RECORDS	
INDIAN RESERV	0
INDIAN LUST	0
INDIAN UST	0

NOTES:

Sites may be listed in more than one database

Map ID	Site	Database(s)	EPA ID Number
140	**BISHOP'S CENTRAL STORES** **791 N PEPPER AVE** **COLTON, CA 92324**	**UST** **SWEEPS UST** **San Bern. Co. Permit**	**U003971288** **N/A**

UST:

Facility ID:	87013607
Latitude:	34.07464
Longitude:	-117.353

SWEEPS UST:

Status:	Active
Comp Number:	608
Number:	1
Board Of Equalization:	Not reported
Referral Date:	03-23-92
Action Date:	03-23-92
Created Date:	03-28-90
Tank Status:	A
Owner Tank Id:	6D2
Swrcb Tank Id:	36-000-000608-000001
Actv Date:	03-28-90
Capacity:	6000
Tank Use:	M.V. FUEL
Stg:	P
Content:	DIESEL
Number Of Tanks:	4

Status:	Active
Comp Number:	608
Number:	1
Board Of Equalization:	Not reported
Referral Date:	03-23-92
Action Date:	03-23-92
Created Date:	03-28-90
Tank Status:	A
Owner Tank Id:	6D5
Swrcb Tank Id:	36-000-000608-000002
Actv Date:	03-28-90
Capacity:	250
Tank Use:	M.V. FUEL
Stg:	P
Content:	DIESEL
Number Of Tanks:	Not reported

Status:	Active
Comp Number:	608
Number:	1
Board Of Equalization:	Not reported
Referral Date:	03-23-92
Action Date:	03-23-92
Created Date:	03-28-90
Tank Status:	A
Owner Tank Id:	6D5
Swrcb Tank Id:	36-000-000608-000003
Actv Date:	03-28-90
Capacity:	12000
Tank Use:	M.V. FUEL
Stg:	P
Content:	DIESEL

Map ID	Site	Database(s)	EPA ID Number

BISHOP'S CENTRAL STORES (Continued) **U003971288**

Number Of Tanks: Not reported

Status: Active
Comp Number: 608
Number: 1
Board Of Equalization: Not reported
Referral Date: 03-23-92
Action Date: 03-23-92
Created Date: 03-28-90
Tank Status: A
Owner Tank Id: 6D5
Swrcb Tank Id: 36-000-000608-000004
Actv Date: 03-28-90
Capacity: 500
Tank Use: M.V. FUEL
Stg: P
Content: DIESEL
Number Of Tanks: Not reported

San Bern. Co. Permit:
Region: SAN BERNARDINO
Facility ID: FA0001493
Owner: CHURCH OF JESUS CHRIST OF LATTER DAY SAINTS
Permit Number: PT0003330
Permit Category: HAZMAT HANDLER 0-10 EMPLOYEES
Facility Status: ACTIVE
Expiration Date: 10/31/2013

Region: SAN BERNARDINO
Facility ID: FA0001493
Owner: CHURCH OF JESUS CHRIST OF LATTER DAY SAINTS
Permit Number: PT0003331
Permit Category: APSA 100,001-1,000,000 GAL FAC CAPACITY
Facility Status: ACTIVE
Expiration Date: 10/31/2013

Region: SAN BERNARDINO
Facility ID: FA0001493
Owner: CHURCH OF JESUS CHRIST OF LATTER DAY SAINTS
Permit Number: PT0011245
Permit Category: UST OWNERSHIP/OPERATING PERMIT (PER UST)
Facility Status: ACTIVE
Expiration Date: 10/31/2013

Region: SAN BERNARDINO
Facility ID: FA0001493
Owner: CHURCH OF JESUS CHRIST OF LATTER DAY SAINTS
Permit Number: PT0024293
Permit Category: EPCRA FACILITY
Facility Status: ACTIVE
Expiration Date: 10/31/2013

Map ID	Site	Database(s)	EPA ID Number
140	**COLTON BISHOP STORE HOUSE** **791 NORTH_PEPPER AVENUE** **COLTON, CA 92324**	**HAZNET**	**S113069988** **N/A**

HAZNET:

Year:	2011
Gepaid:	CAL000124088
Contact:	CARL L MCCLAINE BCS MGR
Telephone:	9098240505
Mailing Name:	Not reported
Mailing Address:	791 N PEPPER AVE
Mailing City,St,Zip:	COLTON, CA 923240002
Gen County:	Not reported
TSD EPA ID:	CAT080013352
TSD County:	Not reported
Waste Category:	Aqueous solution with total organic residues less than 10 percent
Disposal Method:	Other Recovery Of Reclamation For Reuse Including Acid Regeneration, Organics Recovery Ect
Tons:	0.0882
Facility County:	San Bernardino

Year:	2011
Gepaid:	CAL000124088
Contact:	CARL L MCCLAINE BCS MGR
Telephone:	9098240505
Mailing Name:	Not reported
Mailing Address:	791 N PEPPER AVE
Mailing City,St,Zip:	COLTON, CA 923240002
Gen County:	Not reported
TSD EPA ID:	CAT080013352
TSD County:	Not reported
Waste Category:	Aqueous solution with total organic residues less than 10 percent
Disposal Method:	Other Recovery Of Reclamation For Reuse Including Acid Regeneration, Organics Recovery Ect
Tons:	0.0882
Facility County:	San Bernardino

Year:	2010
Gepaid:	CAL000124088
Contact:	CARL L MCCLAINE BCS MGR
Telephone:	9513610924
Mailing Name:	Not reported
Mailing Address:	791 N PEPPER AVE
Mailing City,St,Zip:	COLTON, CA 923240002
Gen County:	Not reported
TSD EPA ID:	CAT080013352
TSD County:	Not reported
Waste Category:	Aqueous solution with total organic residues less than 10 percent
Disposal Method:	Other Recovery Of Reclamation For Reuse Including Acid Regeneration, Organics Recovery Ect
Tons:	0.1176
Facility County:	San Bernardino

Year:	2010
Gepaid:	CAL000124088
Contact:	CARL L MCCLAINE BCS MGR
Telephone:	9513610924
Mailing Name:	Not reported
Mailing Address:	791 N PEPPER AVE

Map ID	Site	Database(s)	EPA ID Number

COLTON BISHOP STORE HOUSE (Continued) **S113069988**

Mailing City,St,Zip:	COLTON, CA 923240002
Gen County:	Not reported
TSD EPA ID:	CAT080013352
TSD County:	Not reported
Waste Category:	Aqueous solution with total organic residues less than 10 percent
Disposal Method:	Other Recovery Of Reclamation For Reuse Including Acid Regeneration, Organics Recovery Ect
Tons:	0.1176
Facility County:	San Bernardino
Year:	1996
Gepaid:	CAL000124088
Contact:	LDS
Telephone:	0000000000
Mailing Name:	Not reported
Mailing Address:	791 N PEPPER AVE
Mailing City,St,Zip:	COLTON, CA 923240002
Gen County:	Not reported
TSD EPA ID:	CAT080013352
TSD County:	Not reported
Waste Category:	Waste oil and mixed oil
Disposal Method:	Recycler
Tons:	2.9190
Facility County:	San Bernardino

Click this hyperlink while viewing on your computer to access
3 additional CA_HAZNET: record(s) in the EDR Site Report.

---

140 **BISHOP'S CENTRAL STORES** **AST** **A100345547**
791 N. PEPPER AVE **N/A**
COLTON, CA 92324

AST:

Owner:	CHURCH OF JESUS CHRIST OF LATTER DAY SAINTS
Total Gallons:	125,261
Certified Unified Program Agencies:	San Bernardino

Count: 182 records FOCUS MAP 7 ORPHAN SUMMARY

City	EDR ID	Site Name	Site Address	Zip	Database(s)
COLTON	S112889256	CHAROLETTE GUYAUX	105TH & 2ND CYPRESS AVE	92324	HAZNET
COLTON	S112888061	INTOWN PROPERTIES INC/HUD	1066TH H SAINT STE A & B	92324	HAZNET
COLTON	S112932514	CALTRANS DIST 8/CONSTR EA 08-457604	RT 215	92324	HAZNET
COLTON	S106911419	J&S FORKLIFT SERVICES, INC	300TH W OLIVE SAINT UNIT C & D	92324	San Bern. Co. Permit
COLTON	S105697379	F P AUTO REPAIR	498TH LA CADENA DR UNIT A & B	92324	San Bern. Co. Permit
COLTON	S112948749	EL CATITAN ENVIRONMENTAL INC	4050 6TH ST	92324	HAZNET
COLTON	S112931371	FRUCON CONSTRUCTION CORP	2040 AGUA MENSA RD	92324	HAZNET
COLTON	S112928418	HELM & SONS	480 AGUA MANZA	92324	HAZNET
COLTON	S113182415	FELIPE MORA	1610 N BENT AVE	92324	HAZNET
COLTON	1010352100	COOLEY RANCH LANDFILL 0163-362-07-0000	600 BLOCK OF CONGRESS ST	92324	US BROWNFIELDS, FINDS
COLTON	1010352101	COOLEY RANCH LANDFILL 0163-362-08-0000	600 BLOCK OF CONGRESS ST	92324	US BROWNFIELDS, FINDS
COLTON	1010352453	COOLEY RANCH LANDFILL 0163-381-06-0000	600 BLOCK OF CONGRESS ST	92324	US BROWNFIELDS, FINDS
COLTON	1010352454	COOLEY RANCH LANDFILL 0163-381-07-0000	600 BLOCK OF CONGRESS ST	92324	US BROWNFIELDS, FINDS
COLTON	1010352455	COOLEY RANCH LANDFILL 0163-381-12-0000	600 BLOCK OF CONGRESS ST	92324	US BROWNFIELDS, FINDS
COLTON	1010352456	COOLEY RANCH LANDFILL 0163-381-13-0000	600 BLOCK OF CONGRESS ST	92324	US BROWNFIELDS, FINDS
COLTON	1010352457	COOLEY RANCH LANDFILL 0163-362-06-0000	600 BLOCK OF CONGRESS ST	92324	US BROWNFIELDS, FINDS
COLTON	1010352102	COOLEY RANCH LANDFILL 0163-362-09-0000	600 BLOCK OF CONGRESS ST	92324	US BROWNFIELDS, FINDS
COLTON	1010352103	COOLEY RANCH LANDFILL 0275-181-29-0000	600 BLOCK OF CONGRESS ST	92324	US BROWNFIELDS, FINDS
COLTON	1010352104	COOLEY RANCH LANDFILL 0275-181-38-0000	600 BLOCK OF CONGRESS ST	92324	US BROWNFIELDS, FINDS
COLTON	1010352105	COOLEY RANCH LANDFILL 0275-191-34-0000	600 BLOCK OF CONGRESS ST	92324	US BROWNFIELDS, FINDS
COLTON	1010352106	COOLEY RANCH LANDFILL 0275-191-39-0000	600 BLOCK OF CONGRESS ST	92324	US BROWNFIELDS, FINDS
COLTON	1010352107	COOLEY RANCH LANDFILL 0275-191-41-0000	600 BLOCK OF CONGRESS ST	92324	US BROWNFIELDS, FINDS
COLTON	1010352108	COOLEY RANCH LANDFILL 0276-501-04-0000	600 BLOCK OF CONGRESS ST	92324	US BROWNFIELDS, FINDS
COLTON	1010352109	COOLEY RANCH LANDFILL 0276-551-01-0000	600 BLOCK OF CONGRESS ST	92324	US BROWNFIELDS, FINDS
COLTON	1010377862	HANNA AND RR 1	300 BLOCK HANNA STREET	92410	US BROWNFIELDS, FINDS
COLTON	S112900901	GAS UP	420 LA CADENA	92324	HAZNET
COLTON	S106911212	AUTO REPAIR-REBUILD ENGINES & TRANS	498 LA CADENA DR	92324	San Bern. Co. Permit
COLTON	S106925222	DAWCO CONSTRUCTION	12345 LA CADERA	92324	SWEEPS UST
COLTON	S112914855	LILLIAN LOPEZ	710 LA CADINA	92324	HAZNET
COLTON	1008194373	CITY OF RIVERSIDE	SW CORNER TROPICA RANCHO RD	92324	RCRA-CESQG
COLTON	S113171369	SOUTHERN CALIFORNIA GAS CO COLTON FMR MG	NE CORNER OF 6TH ST AND FOGG ST	92324	HAZNET
COLTON	S112931268	CITY OF RIVERSIDE	CRN OF TROPICANA RANCHO RD & LA	92324	HAZNET
COLTON	S113104063	ACACIA RV	295 N HERMOSA AVE	92324	HAZNET
COLTON	S112929812	SOUTHERN CALIFORNIA GAS COMPANY	INTERSECTIONOF 6TH & FOGG ST	92324	HAZNET
COLTON	S113457530	PHENIX TRANSPORTATION	EB INTRSTT 10 & 9TH ST BRG	92324	HAZNET
COLTON	S112976269	SWIFT TRANSPORTATION INC	LAT 340235N LONG 1173342W	92324	HAZNET
COLTON	S113179637	SNOW L J COMPANY	411 LAUREL	92324	HAZNET
COLTON	S113114555	MOSS BROTHERS FORD	411 LAUREL	92324	HAZNET
COLTON	S113026632	L J SNOW FORD	411 LAUREL	92324	HAZNET
COLTON	S113770444	SO CAL EDISON	LONG 117328942	92324	HAZNET
COLTON	S112883870	HUD IN TOWN PROPERTIES	972 OLIVE W	92324	HAZNET
COLTON	S113118097	COLTON POWER LP	559 PEPPER ST	92324	HAZNET
COLTON	S110326673	COLTON RESTORATION	1130 RANCHO AVE	92324	San Bern. Co. Permit

Count: 182 records FOCUS MAP 7 ORPHAN SUMMARY

City	EDR ID	Site Name	Site Address	Zip	Database(s)
COLTON	1004675514	C R PIER MFG	275 RANCHO AVE	92324	RCRA-SQG, FINDS, HAZNET
COLTON	S112944904	HENG II	1198 RANCHO AVE	92324	HAZNET
COLTON	S112881494	FORREST PERRY	801 RANCHO AVE	92324	HAZNET
COLTON	S113007870	MAGIC TOUCH	2080 RANCHO	92324	HAZNET
COLTON	S113168502	F&S GAS	1101 RANCHO AVE	92324	HAZNET
COLTON	S112928204	COLTON GARDEN APTS	2190 RANCHO AVE	92324	HAZNET
COLTON	S112883620	HUD INTOWN PROPERTIES	1335 N RIALTO AVE	92324	HAZNET
COLTON	S112854120	CALTRANS	SAN BERNARDINO INTER 10 AND	92324	HAZNET
COLTON	S112930688	J.B. HUNT TRANSPORT SERVICES INC	SAN BERNADINO & PEPPER AVE	92324	HAZNET
COLTON	S112896735	PARK MOUNT VERNON LIMITED	B ST AND COOLEY DR	92324	HAZNET
COLTON	S112869827	RUEBEN MORALES	601 C ST	92324	HAZNET
COLTON	S113170443	CALTRANS DIST 8	STATE RT	92324	HAZNET
COLTON	S112872577	VERN ANTHONY GUNITE INC	UNDER THE 10TH FWY ON 9TH ST	92324	HAZNET
COLTON	S113069095	SHELL	1600 W VALLEY BLVD & PEPPER	92324	HAZNET
FONTANA	S112885203	HUD INTOWN PROPERTIES	1374 EUCALYPTUS AVE N	92376	HAZNET
GRAND TERRACE	S113166325	ANIMAL EMERGENCY CLINIC INC	12022 LA CROSSE AVE	92324	HAZNET
GRAND TERRACE	1011826306	GRAND TERRACE CHLORINATION STATION	GRAND TERRACE RD	92324	RMP
GRAND TERRACE	A100345666	COR JOHN W. NORTH WATER FACILITY	GRAND TERRACE & NEWPORT	92324	AST
GRAND TERRACE	S113030031	OTWELLS TIRE SERVICE	12210 MICHIGAN	92324	HAZNET
HIGHLAND	S112865494	INTOWN PROPERTIES, INC/HUD	26978 CYPRESS AVE	92410	HAZNET
REDLANDS	S107592131	REDLANDS PROPERTY/ORANGE GROVE	SE CALIFORNIA / PIONEERTO NEVADA ST. & SAN BERNA	92410	San Bern. Co. Permit
REDLANDS	S112915979	SHANK BALFORD BEATTY	30661 HIGHLAND AVE	92324	HAZNET
RIALTO	S112957788	SOUTHERN CA HOUSING DEVELOPMENT CORP	220TH N GLENWOOD AVE UNIT A & B	92376	HAZNET
RIALTO	1014949446	SILVA PARCELS #1	241ST SPALM AVE AND 239 & S ORANGE AVE	92376	US BROWNFIELDS
RIALTO	S112897299	INTOWN PROPERTIES INC/HUD	3336 E 3RD ST	92376	HAZNET
RIALTO	S112896513	HUD INTOWN PROPERTIES	177 ACACIA AVE N	92376	HAZNET
RIALTO	S112959357	L & W STONE CORP	588 E AGUA MANSA RD	92376	HAZNET
RIALTO	1000215805	SUPERIOR TRAINING SERVICES	140 W AGUA MANSA RD	92376	RCRA NonGen / NLR, FINDS, CA FID UST, SWEEPS UST
RIALTO	S112900735	HUD INTOWN PROPERTIES	1487 BIRCH AVE N	92376	HAZNET
RIALTO	S112887138	INTOWN PROPERTIES INC/HUD	555 CHESTNUT AVE N	92376	HAZNET
RIALTO	S112906316	ROSS LAND HOLDING	S EAST OF RIVERSIDE AVE & SAN	92376	HAZNET
RIALTO	S113785816	DALYN & HANNA UTELY	1465 N EUCALYPTUS AVE	92376	HAZNET
RIALTO	S113003296	1X RIALTO UNIFIED SCHOOL DISTRICT(FJH)	1442 N EUCALYPTUS AVE	92376	HAZNET
RIALTO	S113014650	RIALTO USD/FRISBIE MIDDLE SCHOOL	1442 N EUCALYPTUS AVE	92376	HAZNET
RIALTO	S112865932	INTOWN PROPERTIES, INC/HUD	1628 EUCALYPTUS AVE N	92376	HAZNET
RIALTO	S112983974	SOUTHERN CALIFORNIA EDISON	INTERSECT OF HIGHLAND AVE & LOCUST	92376	HAZNET
RIALTO	S112865899	INTOWN PROPERTIES, INC/HUD	1335 IRIS AVE N	92376	HAZNET
RIALTO	S112887344	INTOWN PROPERTIES INC/HUD	923 JACKSON ST W	92376	HAZNET
RIALTO	S112885045	HUD INTOWN PROPERTIES	446 JACKSON ST E	92376	HAZNET
RIALTO	S112842073	INTOWN PROPERTIES	1357 JACKSON ST W	92376	HAZNET
RIALTO	S112961027	SOUTHERN CALIF RAIL AUTHORITY	LONG 117211763W	92376	HAZNET
RIALTO	S112968723	SOUTHERN CALIFORNIA EDISON ALDER SUB STATION	NW LONG 117408895	92376	HAZNET
RIALTO	S112963982	SOUTHERN CALIFORNIA EDISON	LONG 11735347	92376	HAZNET
RIALTO	S112880624	HUD	931 MAGNOLIA ST	92376	HAZNET
RIALTO	S112865658	INTOWN PROPERTIES, INC./HUD	9789 MAGNOLIA	92376	HAZNET

Count: 182 records FOCUS MAP 7 ORPHAN SUMMARY

City	EDR ID	Site Name	Site Address	Zip	Database(s)
RIALTO	S112899198	HUD INTOWN PROPERTIES	2704 LA MORADA W	92376	HAZNET
RIALTO	S112957711	THE WALTON CONSTRUCTION	OF N PEPPER AVE	92376	HAZNET
RIALTO	S112865564	INTOWN PROPERTIES, INC/HUD	136 OLIVE AVE N	92376	HAZNET
RIALTO	S112865425	INTOWN PROPERTIES, INC/HUD	215 OLIVE AVE N	92376	HAZNET
RIALTO	S112842178	INTOWN PROPERTIES	106 ORANGE AVE N	92376	HAZNET
RIALTO	S112896091	HUD INTOWN PROPERTIES	2835 ORANGE AVE N	92376	HAZNET
RIALTO	S112880517	HUD	120 ORANGE AVE	92376	HAZNET
RIALTO	S112841608	HUD	2840 RANCHO VISTA DR	92376	HAZNET
RIALTO	S108937528	MR. MECHANIC & TOWING	775 W RIALTO D	92376	San Bern. Co. Permit
RIALTO	S112848606	1X BOB MOORE	515 RIALTO	92376	HAZNET
RIALTO	S113036559	BROWNS AUTO WORKS	661 RIALTO AVE	92376	HAZNET
RIALTO	S105698168	TIME WARNER TELECOM OF CA	525 RIALTO AVE	92376	San Bern. Co. Permit
RIALTO	S106387331	RIALTO UNIFIED SCHOOL DISTRICT	625 RIALTO AVE	92376	LUST
RIALTO	S112894653	THE ESTATE OF REUBEN ERWIN	288 SANTA ANA BLVD	92376	HAZNET
RIALTO	S112875944	CALMAT	265 E SANTA ANA AVE	92376	HAZNET
RIALTO	S112872297	CITY OF RIALTO/MAINTENANCE DEPARTMENT	501 E SANTA ANA AVE	92376	HAZNET
RIALTO	S113040875	ECOLOGY AUTO PARTS INC	221 E SANTA ANA AVE	92376	HAZNET
RIALTO	S113167946	HOLLIDAY TRUCKING INC	249 E SANTA ANA AVE	92376	HAZNET
RIALTO	S112900430	HUD INTOWN PROPERTIES	700 VIRGINIA ST W	92376	HAZNET
RIALTO	S112944020	YEAGER SKANSKA	S W CORNER OF HIGHLAND & RIVERSIDE	92376	HAZNET
RIALTO	S108985780	BOHLER UDDEHOLM CORP	2491 W WALNUT AVE	92376	San Bern. Co. Permit
RIALTO	S108724332	KUEHNE & NAGEL INC.	2580 W WALNUT AVE	92376	San Bern. Co. Permit
RIALTO	S112962415	ROCKLINE INDUSTRIES	2580 W WALNUT AVE	92376	HAZNET
RIALTO	S112880586	HUD	178 WALNUT AVE	92376	HAZNET
RIALTO	S112995952	SCHINDLER ELEVATOR INC	2580 W WALNUT AVE	92376	HAZNET
RIALTO	S112900582	HUD INTOWN PROPERTIES	174 WALNUT AVE N	92376	HAZNET
RIALTO	S113149334	BOHLER UDDEHOLM CORP	2491 W WALNUT AVE	92376	HAZNET
RIALTO	S113150083	KUEHNE & NAGEL INC	2580 W WALNUT AVE	92376	HAZNET
RIALTO	S109521198	SOLO CUP OPERATING CORPORATION	2496 W WALNUT AVE	92376	San Bern. Co. Permit
RIALTO	S110071656	BULL OUTDOOR PRODUCTS	2483 W WALNUT AVE	92376	San Bern. Co. Permit
RIALTO	S111456404	SCE- I-210 DISTRIBUTION CENTER #2	2510 W WALNUT AVE	92376	San Bern. Co. Permit
SACRAMENTO	S113133675	G & S AUTO MACHINE SHOP	894 W RIALTO	92376	HAZNET
SAN BERNARDINO	S111828195	EAST VALLEY RECYCLING & TRANSFER	1150TH & S TIPPECANOE AVE		SWF/LF
SAN BERNARDINO	S113040600	UNOCAL SERVICE STATION #5961	I 15 & HWY 138	92410	HAZNET
SAN BERNARDINO	S112857364	RYDER TRUCKS/SCHFIELD STEEL	15676 HWY 173		HAZNET
SAN BERNARDINO	S101308124	CALTRANS PANARAMA PT.MAINT.ST.	HWY 18, MILEPOST 15.84	92410	LUST
SAN BERNARDINO	S110326743	R & G TRUCK BODIES & TRAILERS SVCS	1875TH W RIALTO AVE UNIT C & D	92410	San Bern. Co. Permit
SAN BERNARDINO	S111859563	CALTRANS/SKANSKA	S 215TH & OF 3RD	92410	San Bern. Co. Permit
SAN BERNARDINO	S112930210	A N R INDUSTRIES INC	135 2ND ST		HAZNET
SAN BERNARDINO	S113046231	SUDDEN 1-HR PHOTO	667 W 2ND SST	92410	HAZNET
SAN BERNARDINO	S103442797	GW INVESTIGATION	1260 W 3RD ST	92410	WMUDS/SWAT
SAN BERNARDINO	S113100180	CALIBER COLLISION CENTERS	1197 W 3RD ST	92410	HAZNET
SAN BERNARDINO	S112849268	COUNTY OF SAN BERNARDINO	825 E 3RD ST	92410	HAZNET
SAN BERNARDINO	S113046843	SB CO TRANS	825 E 3RD ST	92410	HAZNET
SAN BERNARDINO	S110745299	J & SONS AUTOBODY & PAINT	25436 E 3RD ST	92410	San Bern. Co. Permit
SAN BERNARDINO	S113088721	CIRCLE K STORES INC STATION #5700	I 5 & HWY 138	92410	HAZNET
SAN BERNARDINO	S112966898	CITY OF RIVERSIDE	23456 E 6TH ST	92410	HAZNET

Count: 182 records FOCUS MAP 7 ORPHAN SUMMARY

City	EDR ID	Site Name	Site Address	Zip	Database(s)
SAN BERNARDINO	S106446757	WATER TREATMENT PLANT #11	100 E 6TH ST	92410	San Bern. Co. Permit
SAN BERNARDINO	S106446756	WATER TREATMENT PLANT #12	100 E 6TH ST	92410	San Bern. Co. Permit
SAN BERNARDINO	1012175516	CITY OF RIVERSIDE-6TH STREET	23456 E 6TH ST	92410	RCRA-LQG
SAN BERNARDINO	S106162215	NORTON A F B BLDG 754	7TH ST	92410	LUST
SAN BERNARDINO	S112899205	HUD INTOWN PROPERTIES	756 8TH ST W	92410	HAZNET
SAN BERNARDINO	S112917755	U-STORE IT	1180 E 9TH SAINT UNITS A28	92410	HAZNET
SAN BERNARDINO	S101301317	INTERSTATE BRANDS	1111 9TH ST		LUST
SAN BERNARDINO	S113180970	MELCHOR BRICEOCENO	139 ACACIA AVE	92376	HAZNET
SAN BERNARDINO	S112863317	DENNIS PARCELLS	385 AND 3851 & 2ND S MOUNT VERNON ST		HAZNET
SAN BERNARDINO	S113136902	BRENNAN ELECTRIC INC	737 S COLLEGE DR	92410	HAZNET
SAN BERNARDINO	S113016936	CALTRANS DISTRICT 8	309 CONGRESS ST	92324	HAZNET
SAN BERNARDINO	S113064245	A C BYERS TRUCKING INC	767 CONGRESS	92410	HAZNET
SAN BERNARDINO	S113025205	EAST VALLEY WATER DISTRICT	1155 DEL ROSA	92410	HAZNET
SAN BERNARDINO	S113181292	CARL AND LUELLA GROSS	3368 NORTH GDN	92410	HAZNET
SAN BERNARDINO	S113025480	TARIQ MEYER UNOCAL	106 E HIGHLAND	92410	HAZNET
SAN BERNARDINO	S112968911	SOUTHERN CALIFORNIA EDISON	LAT 34120867SE LONG 117258438	92410	HAZNET
SAN BERNARDINO	S112954910	SOUTHERN CALIFORNIA EDISON	LONG 117329961	92410	HAZNET
SAN BERNARDINO	S112880943	HUD	143 MACY ST	92410	HAZNET
SAN BERNARDINO	S112971399	CITY OF SAN BERNARDINO - CODE ENFORCEMENT AGENCY	347 MACY DR	92410	HAZNET
SAN BERNARDINO	S109349372	WEST VALLEY WATER DIST WELL #7	6871 MARTIN RD	92410	San Bern. Co. Permit
SAN BERNARDINO	S108543100	SOUTHERN PACIFIC RAIL YARD	NA MILL STREET		SLIC
SAN BERNARDINO	S108985941	U.S. AIR FORCE - NORTON AFB (FORMER)	MILL STREET		SLIC
SAN BERNARDINO	S108985818	ILLUSIONS AUTOBODY	740 W MILL ST	92410	San Bern. Co. Permit
SAN BERNARDINO	S113166994	EARL SCHEIB OF CALIFORNIA INC	540 W MILL ST	92410	HAZNET
SAN BERNARDINO	S113043395	00ARM MOBIL OIL CORP #18-ARM FORMER	MILL & H ST	92410	HAZNET
SAN BERNARDINO	S106910878	GONZALES PAINTING CORP	708 W MILL ST	92410	San Bern. Co. Permit
SAN BERNARDINO	S113041494	CHIEF AUTO PARTS #23189	2035 MILL	92410	HAZNET
SAN BERNARDINO	S112918175	ABF FREIGHT INC	I NB 215 HWY		HAZNET
SAN BERNARDINO	S113045490	JACKS DISPOSAL INC	380 W OAK ST	92410	HAZNET
SAN BERNARDINO	S112833934	CALTRANS/SKANSKA	W OF 3RD ST	92410	San Bern. Co. Permit
SAN BERNARDINO	S109821508	BLACKLAND PROPERTIES SITE	NE OF WATERMAN AVE AND VANDERBILT WAY		SWF/LF
SAN BERNARDINO	S112888059	INTOWN PROPERTIES INC/HUD	1139 OLIVE WAY	92410	HAZNET
SAN BERNARDINO	S113772059	ORTIZ ASPHALT PAVING	382 E ORANGE SHELL RD		HAZNET
SAN BERNARDINO	S101591513	DISTRICT CHILD NUTRITION CNTR	N PARK BLVD	92410	CA FID UST, SWEEPS UST
SAN BERNARDINO	S113156079	CONVENIENCE RETAILERS LLC # 2705249	105 S PEPPER	92410	HAZNET
SAN BERNARDINO	S112274060	FOREST RIVER, INC-PLANT #19	255 S PEPPER AVE	92410	San Bern. Co. Permit
SAN BERNARDINO	S112845933	1X GENERAL SERVICE GROUP	777 RIALTO AVE		HAZNET
SAN BERNARDINO	S112910208	CITY OF SAN BERNARDINO/EDA	RIALTO AVE & G ST	92410	HAZNET
SAN BERNARDINO	S104756707	MERIT OIL COMPANY	1405 W RIALTO AVE	92410	LUST
SAN BERNARDINO	S112853713	ALWAYS TRANSPORTATION & REMEDIATION	SAN BERNARDINO INTL AIRPORT		HAZNET
SAN BERNARDINO	S112874083	CITY OF SAN BERNARDINO	SAN BERNARDINO BASEBALL		HAZNET
SAN BERNARDINO	S113179167	SAN BERNARDINO COUNTY/EMERG RESPONSE 200 FIRES	SAN BERNARDINO FIRE WASTE ONLY CORD		HAZNET
SAN BERNARDINO	S113026025	CIRCLE K STORES #8641	SEC WATERMAN & 3RD		HAZNET
SAN BERNARDINO	S109821506	CEDAR SPRINGS DISPOSAL SITE	UNDER SILVERWOOD LAKE IN A PARK		SWF/LF
SAN BERNARDINO	S113180527	SAN BERNARDINO CNTY/CLANDESTINE DRUG LAB	VARIOUS LOCATIONS IN SAN BERNA		HAZNET

Count: 182 records FOCUS MAP 7 ORPHAN SUMMARY

City	EDR ID	Site Name	Site Address	Zip	Database(s)
SAN BERNARDINO COUNT	S103442535	FORT IRWIN LUCKY FUSE DISPOSAL	FORT IRWIN		WMUDS/SWAT, CHMIRS
SAN BERNARDINO COUNT	1016139697	CIMA ROAD MINE WASTE SITE	1 MIL W OF INTE. 15 OFF CIMA ROAD		CERCLIS

Focus Map 8

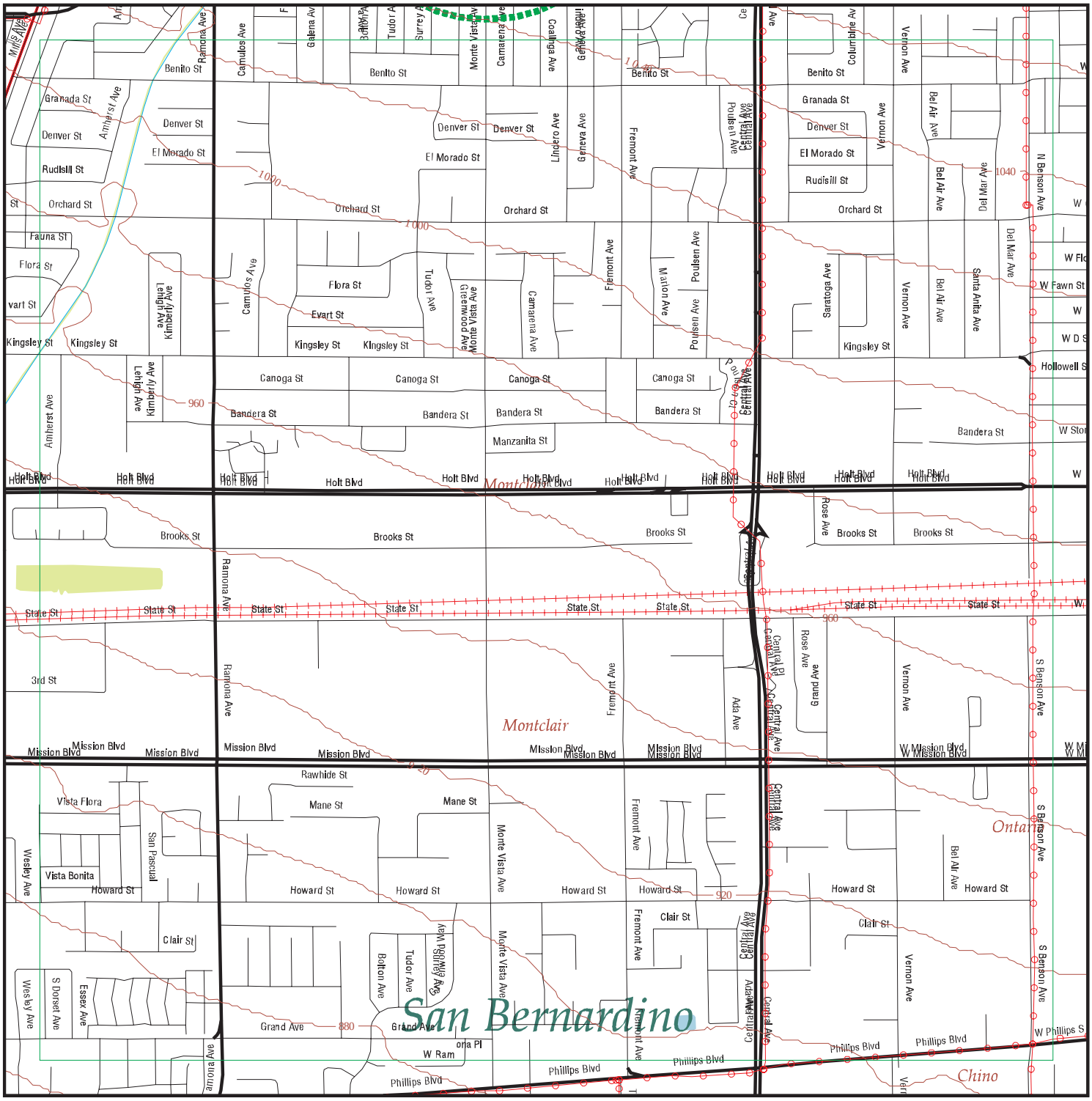

EDR DataMap® - Environmental Atlas

I-10 Corridor Project

Legend

- Roads
- Major Roads
- Contour Lines
- National Wetlands Inventory
- Waterways
- Railroads
- Study Boundary
- 100-Yr Flood Zones
- Powerlines
- Pipelines
- Fault Lines
- Indian Reservations BIA
- Water
- Superfund Sites
- Listed Sites
- Sensitive Receptors

N

0 1/4 1/2

Scale in Miles

Copyright © 2013 EDR, Inc. © 2010 Tele Atlas Rel. 07/2009.

Count: 229 records FOCUS MAP 8 ORPHAN SUMMARY

City	EDR ID	Site Name	Site Address	Zip	Database(s)
CHINO	S112864654	HVH TRANSPORTATION	1ST & 2 MI EAST OF CENTRAL	91710	HAZNET
CHINO	S113457670	RIMEL PROPERTIES	5203RD & 2ND G ST	91710	HAZNET
CHINO	S112929391	UNITED FABRICARE SUPPLY INC	71 S BOUND PM 182 BTWN GRAND AVE	91710	HAZNET
CHINO	1000274429	PAUL KIEVITS AUTOMOTIVE	2949 CENTRAL AVE	91710	RCRA-SQG, FINDS
CHINO	S112908793	SAN ANTONIO HOSPITAL	12564 A CENTRAL AVE	91710	HAZNET
CHINO	S113047792	CALIFORNIA DEPARTMENT FORESTRY	14407 S CENTRAL	91710	HAZNET
CHINO	S113053581	TM COBB INC, DBA HALEY BROS INC	13780 CENTRAL AVWE	91710	HAZNET
CHINO	S112858350	COUNTRY FAIR SHOPPING CENTER	CENTRAL AVE	91710	HAZNET
CHINO	S113097495	L & M DIARY	8559 E EDISON AVE	91710	HAZNET
CHINO	S113158024	IN HOUSE CUSTOM DECALS	12395 MILLS AVE	91710	HAZNET
CHINO	S113172145	LINE IMAGES	12345 MILLS AVE	91710	HAZNET
CHINO	S113123766	MCF	12455 MILLS AVE	91710	HAZNET
CHINO	S113071030	THE ENGINE SHOP INC	12425 MILLS	91710	HAZNET
CHINO	S112982976	THE BRAND NETWORK INC	12425 MILLS AVE	91710	HAZNET
CHINO	S113037529	CONN-SEAL	12425 MILLS AVE	91710	HAZNET
CHINO	S113144637	GODIVA MACHINING, INC	12465 MILLS AVE	91710	HAZNET
CHINO	S112899056	WHVPW REAL ESTATE PARTNERSHIP	13394 MONTE VIS	91710	HAZNET
CHINO	S112927409	FORTRESS INC	13626 MONTE VIS	91710	HAZNET
CHINO	S113071783	J. THOMAS HOYME DVM	11623 MONTE VIS	91710	HAZNET
CHINO	S112918647	CENTER POINTE DISTRIBUTION CENTER LLC	14430 MONTE VIS	91710	HAZNET
CHINO	S113117380	PARADISE TEXTILE	14207 MONTE VIS	91710	HAZNET
CHINO	S112885699	HUNDI AMERICA TECH CTR	12610 E N ST	91710	HAZNET
CHINO	1003878491	PACIFIC AIRMOTIVE	ONTARIO ARPT	91710	CERC-NFRAP
CHINO	S106803207	IEUA REGIONAL PLANT #2	16400 EL PRADO RD	91710	CHMIRS, San Bern. Co. Permit
CHINO	S112854684	1X DEPT OF REAL ESTATE/CAL-TRANS/DIST 8	14963 RAMONA AVE	91710	HAZNET
CHINO	A100345931	MB PERFORMANCE OIL & LUBE	5288 E RIVERSIDE	91710	AST
CHINO	S112852320	TAVA DEVELOPMENT CO	13151 13163 SAN ANTONIO AVE	91710	HAZNET
CHINO	S113182106	ROBERT HART	3914 VALLE VIS	91710	HAZNET
CHINO HILLS	S112921404	MARIE A LAHORGUE	1310 CENTRAL AVE	91710	HAZNET
CHINO HILLS	S112849252	GTE	ON D AND MARVELLA ST	91710	HAZNET
DIAMOND	S113011027	PLAZA CLEANERS	2020 BREA CANYOH D	91766	HAZNET
ENCINITAS	S112901987	DAN MENDENHALL	2050 N HWY & 101ST SAN ELIJO	91767	HAZNET
LA PUENTE	S112844391	G T E	1351 MAPLE GROVE ST	91766	HAZNET
LA VERNE	S113094500	ELECTRONIC GRAPHICS & PUBLISHING	1925 E MC KINLEY AVE	91767	HAZNET
MONROVIA	S113029725	PHARMACIA OPHTHALMICS INC	605 E HUNTINGTON	91710	HAZNET
MONTCLAIR	S112976471	CITY OF MONTCLAIR	10390TH & 10410 AMHERST AVE	91763	HAZNET
MONTCLAIR	S111311475	SOUTHLAND REPTILE & PET SUPPLY	4605TH BROOKS ST &	91763	San Bern. Co. Permit
MONTCLAIR	S113802072	EAGLE AUTO ENTERPRISES INC DBA ORR AUTOMOTIVE	4701ST ARROW HWY STE B & C	91763	HAZNET
MONTCLAIR	S107863420	SUMMERS BROTHERS RACING, LLC	4747TH BROOKS SAINT UNIT D & E	91763	San Bern. Co. Permit
MONTCLAIR	S113144359	SUMMERS BROTHERS RACING LLC	4747TH BROOKS SAINT UNITS D & E	91763	HAZNET
MONTCLAIR	S113467478	FRANKS AUTOMOTIVE SERVICE	5436TH HOLT BLVD STE A1 & 2ND	91763	HAZNET
MONTCLAIR	S113118950	RAGE PERFORMANCE INC	5637TH ARROW HWY UNIT J & K	91763	HAZNET

Count: 229 records FOCUS MAP 8 ORPHAN SUMMARY

City	EDR ID	Site Name	Site Address	Zip	Database(s)
MONTCLAIR	S112957809	MONTCLAIR TOWN CENTER LLC	9840TH & 9860 CENTRAL AVE	91763	HAZNET
MONTCLAIR	S113051232	ORR AUTOMOTIVE	4711 A ARROW HWY	91763	HAZNET
MONTCLAIR	S113011579	STRIP SHOP THE	5601 C ARROW HWY	91763	HAZNET
MONTCLAIR	S112931104	BALFOUR BAETTI/ORTIZ A JOINT VENTURE	4952 B ARROW HWY	91763	HAZNET
MONTCLAIR	S112876114	HUD/INTOWN_PROP	5075 BANDERA ST_STE	91763	HAZNET
MONTCLAIR	S110986936	GLOBAL AUTO DISMANTLING	4205 E BLVD4225 MSN	91763	San Bern. Co. Permit
MONTCLAIR	S106910691	AUTO MAINTENANCE SERVICE	4773 BROOKS ST	91763	San Bern. Co. Permit
MONTCLAIR	S105159235	BILLS AUTO	4773 BROOKS ST	91763	San Bern. Co. Permit
MONTCLAIR	S106911007	NMT AUTO BODY REPAIR	4382 BROOKS ST	91763	San Bern. Co. Permit
MONTCLAIR	U001570199	MATHISEN OIL COMPANY, INC.	10685 CENTRAL AVE	91763	San Bern. Co. Permit
MONTCLAIR	S113097966	ARCO PRODUCTS COMPANY #9687	9690 N CENTRAL	91763	HAZNET
MONTCLAIR	S112938458	JAMES ASPEOTIS	10743 CENTRAL PL	91763	HAZNET
MONTCLAIR	S113056270	UNION PACIFIC RAILROAD	10773 CENTRAL PL	91763	HAZNET
MONTCLAIR	S113140542	PENSKE MOTORCARS MONTCLAIR	13025 CENTRAL AVE	91763	HAZNET
MONTCLAIR	S113155813	ARCHITECTURAL POTTERY	5200 CLIFFWOOD DR	91763	HAZNET
MONTCLAIR	S113145701	A&S FIBERGLASS REPAIR	10813 FREMONT ST	91762	HAZNET
MONTCLAIR	S112967514	ADLC	10758 FREMONT	91763	HAZNET
MONTCLAIR	1000372177	LARRY CARBURETOR SHOP	5834 HOLT BLVD	91763	RCRA-SQG, FINDS, HAZNET
MONTCLAIR	S113053973	ALL TUNE AND LUBE	5436 W HOLT	91763	HAZNET
MONTCLAIR	S113113065	DELTA AUTO SERVICE	4015 W HOLT AVE	91763	HAZNET
MONTCLAIR	S112962070	MISSION ELEMENTARY SCHOOL	5555 HOWARD ST	91763	HAZNET
MONTCLAIR	S113104859	TEARS OF THE MOON	10419 MILLS AVE	91763	HAZNET
MONTCLAIR	S112848230	1X DORST & DRYDEN GLASS CONTRACTORS	10419 MILLS AVE	91763	HAZNET
MONTCLAIR	S112905970	JIM DORST	10419 MILLS AVE	91763	HAZNET
MONTCLAIR	S112901463	CENTURY 21 AMERICANA	5112 W MISSION BLVD	91762	HAZNET
MONTCLAIR	S113104356	H & H VALLEY TRUCK REPAIR	4150 MISSION BLVD	91763	HAZNET
MONTCLAIR	S112838858	1X B G TRUCKING	8950 MONTA VISTA AVE	91762	HAZNET
MONTCLAIR	S112870592	DODSON JOINT DEFENSE GROUP/DODSON GROUP	10910 MONTE VISTA AVE	91762	HAZNET
MONTCLAIR	S113046332	C&H MANUFACTURING	10767 MONTE VIS	91762	HAZNET
MONTCLAIR	S113066651	J K ARIKI DC	9625 MONTE VIS	91763	HAZNET
MONTCLAIR	S113179629	B R DODSON OIL CO	10810 MONTE VISTA AVE	91763	HAZNET
MONTCLAIR	S112951877	OSMOSE INC	10807 MONTE VISTA AVE	91763	HAZNET
MONTCLAIR	S112885891	BURTEC WASTE	10825 MONTE VIS	91763	HAZNET
MONTCLAIR	S113074008	KI HYO KIM DDS	9625 MONTE VIS	91763	HAZNET
MONTCLAIR	S113110311	MC DANIEL INC	10807 MONTE VISTA AVE	91763	HAZNET
MONTCLAIR	S112974631	UNION PACIFIC RAILROAD	MONTE VIS & STATE STS	91763	HAZNET
MONTCLAIR	S113091240	B & G TRUCKING SHOP	8950 MOUNT VISTA BLVD	91763	HAZNET
MONTCLAIR	S112854482	COMMUNITY THRIFT & LOAN	MOUNT CLAIR AUTOMOTIVE	91763	HAZNET
MONTCLAIR	S113162933	HAMPTON TEDDER ELECTRIC	4571 STATE ST	91762	HAZNET
MONTCLAIR	S112917427	EUGENE BELLO	5437 W STATE ST	91763	HAZNET
ONTARIO	90186331	E/B I-10 WEST OF 4TH ST.	E & 4TH ST W	91766	ERNS
ONTARIO	S106893811	KINDER MORGAN ENERGY PARTNERS PIPELINE	S & E OF GUASTI ROAD AND MILLIKIN AVE	91710	ENVIROSTOR
ONTARIO	S109254419	GEORGE'S AUTOMOTIVE	W 959TH STA & I	91762	San Bern. Co. Permit
ONTARIO	S109254418	PRIMO'S AUTO REPAIR	W 959TH STATE SAINT UNIT A & B	91762	San Bern. Co. Permit
ONTARIO	S112920027	CALARK INTERNATIONAL	1540 E ACACIA	91762	HAZNET
ONTARIO	S106910816	EXCELLENCE FOREIGN CAR RE	135 S AVE OAKS C D E	91762	San Bern. Co. Permit
ONTARIO	S112869682	RALPH LIZIO	991 S BENSON	91763	HAZNET

Count: 229 records FOCUS MAP 8 ORPHAN SUMMARY

City	EDR ID	Site Name	Site Address	Zip	Database(s)
ONTARIO	S106931556	ROMERO BUICK	PO BOX 750/1050 W HOLT BLVD	91762	SWEEPS UST
ONTARIO	S112142760	YL RECYCLING	935 W BROOKS ST	91762	San Bern. Co. Permit
ONTARIO	S113663471	2R DRILLING, INC.	1341 W BROOKS SAINT UNIT D & E	91762	San Bern. Co. Permit
ONTARIO	S113116517	A&D THREAD GRINDING	1454 W BROOKS ST	91762	HAZNET
ONTARIO	S113119584	GEARMASTERS LLC	1267 W BROOKS ST	91762	HAZNET
ONTARIO	S113092004	PRODYNE	1424 W BROOKS ST	91762	HAZNET
ONTARIO	S113170572	SYSTEMONE TECHNOLOGIES INC	1133 W BROOKS ST	91762	HAZNET
ONTARIO	S109254388	MONTCLAIR RADIATOR SERV.	1413 W BROOKS ST	91762	San Bern. Co. Permit
ONTARIO	S113010922	TOTAL COST INVOLVED ENGINEERING	1416 W BROOKS ST	91762	HAZNET
ONTARIO	S109598589	JAPANESE ENGINE SPECIALST	1409 W BROOKS ST	91762	San Bern. Co. Permit
ONTARIO	S101591040	MISTRETTA, PATTOLIS/SAM	1166 W BROOKS ST	91762	CA FID UST, SWEEPS UST
ONTARIO	S112274054	WATERWAYS POOLS	758 E CALIFORNIA	91762	San Bern. Co. Permit
ONTARIO	S113055650	SUPER BRAKE SHOPS	11075 CENTRAL AVE_	91762	HAZNET
ONTARIO	S106910996	MONTCLAIR YAMAHA IN	11195 CENTRAL AVE	91762	San Bern. Co. Permit
ONTARIO	S112935245	CB ENTERPRISE	1105 CENTRAL AVE	91762	HAZNET
ONTARIO	S113124466	MIDAS SERVICES INC	10773 CENTRAL PL	91763	HAZNET
ONTARIO	S112856531	CITY OF ONTARIO FIRE DEPT	CORNER OF GROVE ST & ACACIA ST	91762	HAZNET
ONTARIO	S112859650	INTOWN PROPERTIES	11244 DORSET	91710	HAZNET
ONTARIO	S112964352	LYLE PARKS JR CONSTRUCTION	1520 F	91762	HAZNET
ONTARIO	S113072946	OT TRASH TEAM	4668 GRAND AVE	91710	HAZNET
ONTARIO	S113147598	JOE BORBA DAIRY #2	14545 S GROVE AVE	91762	HAZNET
ONTARIO	S112867496	YOLANDA CHAVEZ	755 E HOLT ST	91762	HAZNET
ONTARIO	S113069841	ECUAMOTORS AUTO SALES	860 W HOLT BLVD	91762	HAZNET
ONTARIO	S112909149	CITY OF ONTARIO	835 W HOLT BLVD	91762	HAZNET
ONTARIO	S104754789	GENE'S ALL COLOR PAINT	1424 W HOLT BLVD	91762	LUST
ONTARIO	S112839202	1X PAINT BUCKET INC	1051 W HOLT_BLVD	91762	HAZNET
ONTARIO	S113176147	BP WEST COAST PRODUCTS LLC 5965	4525 E JURUPA AVE	91762	HAZNET
ONTARIO	S113084242	ARCO PRODUCTS COMPANY	4525 E JURUPA	91762	HAZNET
ONTARIO	S113014887	KUSTOMOLD	4008 E MAIN	91762	HAZNET
ONTARIO	S111083726	G&S PAINT AND COLLISION SHOP INC	5498 W MISSION BLVD UNIT B & C	91762	San Bern. Co. Permit
ONTARIO	S113104182	BREAK-FREE INC	3120 E MISSION BLVD	91762	HAZNET
ONTARIO	S113467519	G&S PAINT AND COLLISION SHOP INC	5498 W MISSION BLVD UNIT B & C	91762	HAZNET
ONTARIO	S112882445	RICHARDS TOWING	5588 W MISSION BLVD	91763	HAZNET
ONTARIO	S112864279	OSMOSE WOOD PRESERVING	MONTE VIS	91762	HAZNET
ONTARIO	S112894832	CHIEF NEON SIGNS	10757 MONTE VISTA AVE	91762	HAZNET
ONTARIO	S112985644	FED-EX GROUND	MOUNTAIN AVENUE OFFRAMP OF HWY	91762	HAZNET
ONTARIO	S112906491	HOLLIDAY TRUCKING INC	E ON S	91763	HAZNET
ONTARIO	S112879120	INTOWN PROPERTIES	4729 RAMONA PL	91762	HAZNET
ONTARIO	S112947787	TODD LYONS	734 E S ST	91710	HAZNET
ONTARIO	S112900431	HUD INTOWN PROPERTIES	855 SAN ANTONIO AVE N	91762	HAZNET
ONTARIO	S112842329	ESFEX RIALTY	4201 SANTA ANA ST	91710	HAZNET
ONTARIO	S112917622	VERIZON CAL INC	E ST OF EUCLID AVE E	91762	HAZNET
ONTARIO	S112880871	HUD	1215 E ST W	91762	HAZNET
ONTARIO	S113797810	COAST METALS INC	4761 E STATE ST	91762	HAZNET
ONTARIO	S106093821	PULIDO'S BODY SHOP	4747 STATE ST	91762	San Bern. Co. Permit
ONTARIO	S112966884	REVELATION RACEWAY	4871 W STATE ST	91762	HAZNET
ONTARIO	S112914808	TIOTCO INC	4751 W STATE ST	91762	HAZNET

Count: 229 records FOCUS MAP 8 ORPHAN SUMMARY

City	EDR ID	Site Name	Site Address	Zip	Database(s)
ONTARIO	S112960127	F T M MACHINE & DIE	4747 W STATE ST	91762	HAZNET
ONTARIO	S113121822	PULIDO'S BODY SHOP	4747 W STATE ST	91762	HAZNET
ONTARIO	S113458746	ANDREW PACHECO	4751 W STATE ST	91762	HAZNET
ONTARIO	S113181654	RALEIGH DRINKWOROTH	1472 E TAM OSHANTER ST	91762	HAZNET
POMONA	S106932491	SSP CONSTRUCTION CO.	1100 E 002ND ST		SWEEPS UST
POMONA	S106929805	NATIONAL SOFTWOOD	1455 E 003RD ST		SWEEPS UST
POMONA	S106922564	ALLIED AIR CONDITIONING CO	1480 E 003RD ST		SWEEPS UST
POMONA	S106925059	CULLIGAN WATER SERVICE	1410 E 003RD ST		SWEEPS UST
POMONA	S101587191	CITY OF POMONA PARK YARDS	870 E 009TH ST		CA FID UST, SWEEPS UST
POMONA	S106928127	KEN SCHLESINGER	1374 E 009TH ST		SWEEPS UST
POMONA	S106932910	THE CLASSIC FACTORY	1450 E 009TH ST		SWEEPS UST
POMONA	S106930802	POMONA AIR, INC	1441 E 009TH ST	91766	SWEEPS UST
POMONA	S113770478	ANDRUS TRANSPORTATION SERVICES	I 10 EB & TOWNE AVE	91767	HAZNET
POMONA	S112957770	T-PROPERTIES LLC	1445TH & E HOLT AVE	91767	HAZNET
POMONA	S113048230	EXXONMOBIL OIL CORP 10551	1605TH E HOLT AVE & INDIAN HL	91767	HAZNET
POMONA	1000596785	FITE CORP	1639 E 19TH ST	91766	RCRA-SQG, FINDS
POMONA	1000596519	PRECISION PRODUCTS	1492 E 1ST ST	91766	RCRA-SQG, FINDS
POMONA	S113774951	DAVID LEGETERS	1361 3RD ST	91766	HAZNET
POMONA	S113774950	BENITA DURLESON	448TH & 2ND E PASADENA ST	91767	HAZNET
POMONA	S112956469	WESTERN UNIVERSITY VETERINARIAN COLLEGE	601ST & E 2ND ST	91766	HAZNET
POMONA	S112850203	CITY OF POMONA/HOUSING AUTHORITY	1115 E ALVARADO ST	91767	HAZNET
POMONA	S112910646	JIM'S TOWING INC	822 E ALVERNE ST	91767	HAZNET
POMONA	S112880095	POMONA VALLEY ROOFING SUPPLY	343 S BUENA VIS	91766	HAZNET
POMONA	S113181441	SEAN LEE DOBIE	401 E COLUMBIA ST		HAZNET
POMONA	S112844809	1X GTE	NW COR MOUNT VERNON & ERIE		HAZNET
POMONA	S113181957	MARCK ERRON MARTINEZ	CORNER OF GRAND & SAN ANTONIO	91766	HAZNET
POMONA	1001491819	PHILLIPS RANCH DISPOSAL	CORONA EXPY	91766	CERCLIS, FINDS
POMONA	S106932439	SOUTHWEST PHOTO CHEM INC	599 E END AVE S		SWEEPS UST
POMONA	S106932397	SOUTHEN CALIFORNIA EDISON	265 E END AVE N		SWEEPS UST
POMONA	S112945057	CHONETTE TAYLOR	1319 ESSEX AVE	91766	HAZNET
POMONA	S112883810	FALZETTI_UMBERELLA	1325 E FRANKLIN	91767	HAZNET
POMONA	S111075936	HALLWOOD AVENUE DISPOSAL SITE	HALLWOOD AVENUE AND LOVEJOY ST		SWF/LF
POMONA	S112921307	AUTOMOTIVE REPAIR CENTER	1703 W HOLT BLVD		HAZNET
POMONA	S113055182	VICTOR'S AUTO SERVICE	836 E HOLT BLVD		HAZNET
POMONA	S113113599	CAROLINE'S AUTO REPAIR	1719 W HOLT BLVD		HAZNET
POMONA	S112884074	KEY BANK & TRUST	1425 HOLT ST	91710	HAZNET
POMONA	S113047186	ANDERSONS AUTOMOTIVE	451 W HOLT	91766	HAZNET
POMONA	S112910343	POMONA UNIFIED SCHOOL DISTRICT	1460 E HOLT BLVD	91766	HAZNET
POMONA	S112903867	ESTATE OF JOHN CATRON	806 HOLT BLVD	91766	HAZNET
POMONA	S113167301	RAPID GAS #12	790 W HOLT	91766	HAZNET
POMONA	S112908314	ESTATE OF JOHN CATRON	770 W HOLT BLVD	91766	HAZNET
POMONA	S113100924	SHELL	604 W HOLT	91766	HAZNET
POMONA	S113094106	MINH T NGUYEN DDS	1151 E HOLT AVE	91762	HAZNET
POMONA	S113105319	AUTOZONE #5469	501 HOLT E	91767	HAZNET
POMONA	S112838823	1X NAFTEL TRUST B	513 E HOLT BLVE	91767	HAZNET
POMONA	S112908920	JD EDWARDS	INTER SEC EAST END AVE & MISSION	91766	HAZNET
POMONA	S112861188	MIGUEL PEREZ	852 E LABERNE AVE	91767	HAZNET

Count: 229 records FOCUS MAP 8 ORPHAN SUMMARY

City	EDR ID	Site Name	Site Address	Zip	Database(s)
POMONA	S113106401	LOS ANGELES COUNTY FIRE DEPARTMENT	925 E LEXINGTON AVENUE STA	91766	HAZNET
POMONA	1000338341	POMONA ELECTRICAL	195 E MC KINLEY	91767	RCRA-SQG, FINDS
POMONA	S113038142	S & E AUTO BODY	4210 E MISSION BLVD		HAZNET
POMONA	S112899252	CITY OF POMONA	490 MISSION		HAZNET
POMONA	1000686702	SHARMAS AUTO SALES	4138 E MISSION BLVD	91766	RCRA-SQG, FINDS
POMONA	1000439900	LAZY DAZE INC	4303 E MISSION BLVD	91766	RCRA-SQG, FINDS, CA FID UST, SWEEPS UST
POMONA	S112936685	MISSION RECYCLING	1341 MISSION BLVD	91766	HAZNET
POMONA	S112849353	JEVED MANAGEMENT	1151 MISSION AVE	91766	HAZNET
POMONA	S112902102	CITY OF POMONA	MISSION BLVD & GAREY AVE	91766	HAZNET
POMONA	S112942401	GARY KARNS	1689 E MISSION BLVD	91762	HAZNET
POMONA	S112847313	1X TIRAN MOBIL SERVICE	490 E MONETEREY	91767	HAZNET
POMONA	S113030009	WINSTON TIRE COMPANY #150	994 E MSN	91766	HAZNET
POMONA	S113035330	CARLS AUTO BODY	885 E MSN	91766	HAZNET
POMONA	S112886344	MISSION CAR CARE	1207 E MSN	91766	HAZNET
POMONA	S112999948	DIVERSIFIED PARATRANSIT,INC	1400 E MSN	91766	HAZNET
POMONA	S113059014	I & H AUTO & TRUCK REPAIR	1605 E MSN	91766	HAZNET
POMONA	S113073469	AIRGAS WEST INC	1340 E MSN	91766	HAZNET
POMONA	S113014975	RADIATOR SHOP	1572 E MSN	91766	HAZNET
POMONA	S112890318	ALI HARB	1200 E MSN	91766	HAZNET
POMONA	S112905449	MISSION CAR CARE	1207 E MSN	91766	HAZNET
POMONA	S113099960	WORLDWIDE BRAKE SPECIALISTS, INC.	994 E MSN	91766	HAZNET
POMONA	S113009479	HARKEN MARKETING CO OF CA	1145 E PHILADELPHIA	91766	HAZNET
POMONA	S112893290	I S G RESOURCES	1345 E PHILADEPHIA AVE	91766	HAZNET
POMONA	1004676366	VERIZON CALIFORNIA INC PHILLIPS PY	1400 PHILLIPS BLVD	91766	RCRA-SQG
POMONA	1007199243	GTE CA (PHILLIPS PLANT YARD)	1400 PHILLIPS	91766	RCRA-LQG
POMONA	S113004700	GTE CALIFORNIA INCORPORATED	1400 PHILLIPS	91766	HAZNET
POMONA	S112862879	CITY OF POMONA	PHILLIPS MANSION	91766	HAZNET
POMONA	S113175375	VERIZON CA INC PHILLIPS PY	1400 PHILLIPS BLVD	91766	HAZNET
POMONA	S112859188	GTE CALIFORNIA	10642 RAMONA BLVD	91766	HAZNET
POMONA	S112843618	M C M CONSTRUCTION	2600 S RT 71	91766	HAZNET
POMONA	S112883206	MCM CONSTRUCTION	2600 S RT 71	91766	HAZNET
POMONA	S112840938	MCM CONSTRUCTION	2600 S RT 71	91766	HAZNET
POMONA	S112884825	ROTHBARD AND ASSOC	3200 SAN ANTONIO AVE	91766	HAZNET
POMONA	S113011648	KELLY & THOME	228 S SAN LORENZO	91766	HAZNET
POMONA	S113052938	TENNECO PACKAGING - AVI	255 SAN ANTONIO	91767	HAZNET
POMONA	S112983353	AMERICAN LOGISTICS INTERNATIONAL	USHY 50 W & B SHOULDER PMM 275	91766	HAZNET
POMONA	1015732781	CONSOLIDATED FOUNDRIES - POMONA	4200 W VALLEY BLVD	91766	CERC-NFRAP, CORRACTS, RCRA-L(
POMONA	S113009147	CLEAN VILLAGE INC.	12 M VILLAGE LOOP RD	91766	HAZNET
SAN BERNARDINO COUNT	S103442535	FORT IRWIN LUCKY FUSE DISPOSAL	FORT IRWIN		WMUDS/SWAT, CHMIRS
SAN BERNARDINO COUNT	1016139697	CIMA ROAD MINE WASTE SITE	1 MIL W OF INTE. 15 OFF CIMA ROAD		CERCLIS
SAN DIMAS	S112945716	VERIZON CALIFORNIA INC	165 MONTE VIS	91710	HAZNET
SAN DIMAS	S112911540	VERIZON CALIFORNIA INC	165 MONTE VIS	91710	HAZNET
SAN GABRIEL	S113007898	COURTESY CLEANERS	129 E LASTUNAS	91766	HAZNET
SANTA ANA	S112897581	INTOWN PROPERTIES INC/HUD	1209 2ND ST E	91766	HAZNET
SOMERSET	S113170484	SIVENTO INC	352 E MONTERAY AVE	91767	HAZNET
UPLAND	S112903859	CALTRANS	SE OF EUCLID AVE & RT 30	91762	HAZNET

Focus Map 9

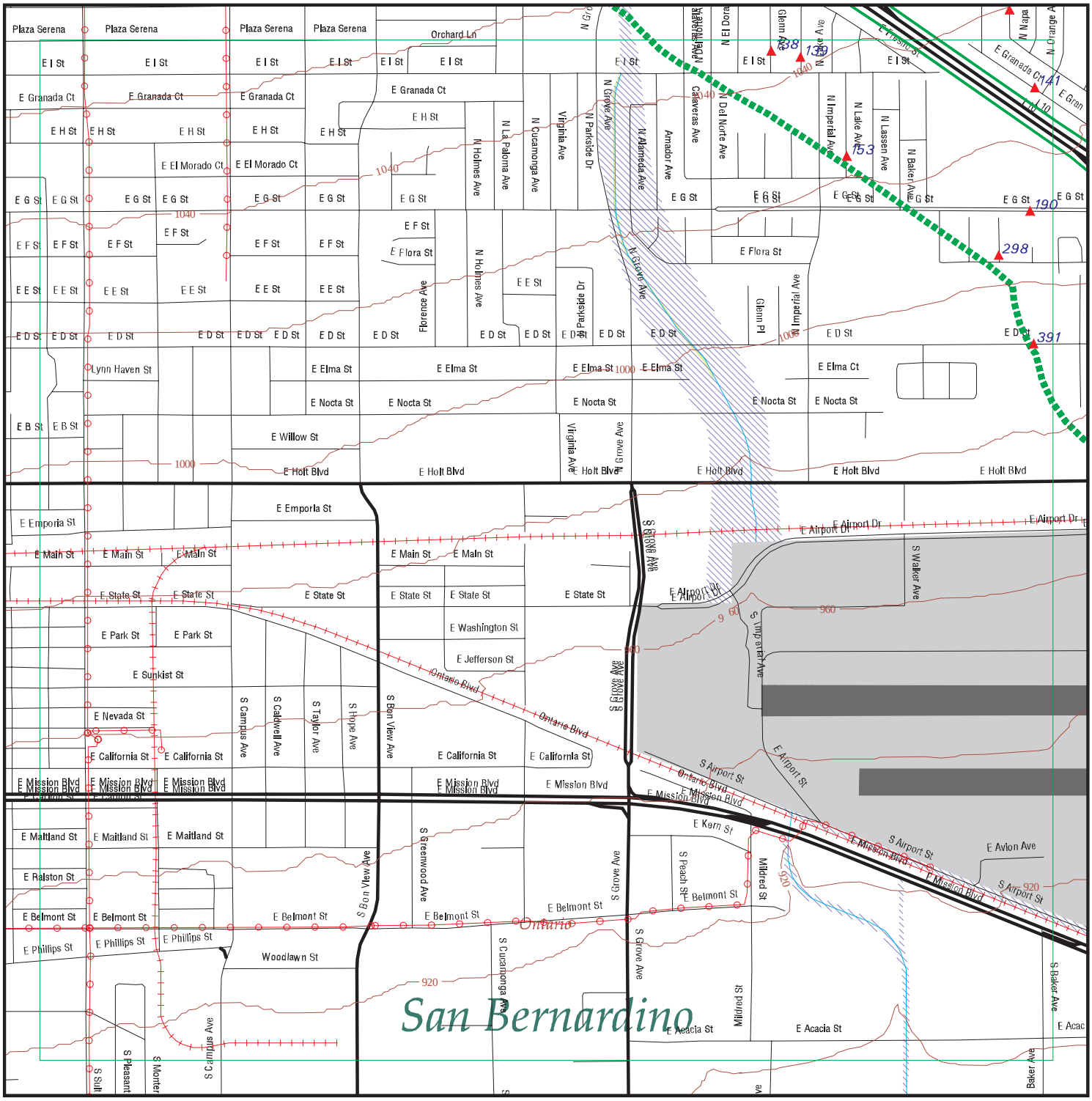

EDR DataMap® - Environmental Atlas

I-10 Corridor Project

Legend

- Roads
- Major Roads
- Contour Lines
- National Wetlands Inventory
- Waterways
- Railroads
- Study Boundary
- 100-Yr Flood Zones
- Powerlines
- Pipelines
- Fault Lines
- Indian Reservations BIA
- Water
- Superfund Sites
- Listed Sites
- Sensitive Receptors

N

0 1/4 1/2

Scale in Miles

Copyright © 2013 EDR, Inc. © 2010 Tele Atlas Rel. 07/2009.

FOCUS MAP 9 SUMMARY

Database	Total Plotted
FEDERAL RECORDS	
NPL	0
Proposed NPL	0
Delisted NPL	0
CERCLIS	0
CERC-NFRAP	0
CORRACTS	0
RCRA-TSDF	0
RCRA-LQG	0
RCRA-SQG	0
RCRA-CESQG	0
RCRA NonGen / NLR	0
US ENG CONTROLS	0
US INST CONTROL	0
ERNS	0
HMIRS	0
US CDL	0
US BROWNFIELDS	0
TRIS	0
TSCA	0
FTTS	0
SSTS	0
ICIS	0
PADS	0
MLTS	0
RADINFO	0
FINDS	0
RAATS	0
RMP	0
PRP	0
US AIRS	0
STATE AND LOCAL RECORDS	
SCH	0
SWF/LF	0
WMUDS/SWAT	0
WDS	0
Cortese	0
LUST	0
CA FID UST	0
SLIC	0
UST	0
CUPA Listings	0
SWEEPS UST	0
CHMIRS	0
AST	0
DEED	0
VCP	0

FOCUS MAP 9 SUMMARY

Database	Total Plotted
RESPONSE	0
HAZNET	8
ENVIROSTOR	0
TRIBAL RECORDS	
INDIAN RESERV	0
INDIAN LUST	0
INDIAN UST	0

NOTES:

Sites may be listed in more than one database

Map ID	Site	Database(s)	EPA ID Number

137 **GUSTAVO & PETRA FELIX** **HAZNET** **S112996233**
1002 N MERCED AVE **N/A**
ONTARIO, CA 91764

HAZNET:

Year:	2012
Gepaid:	CAC002679503
Contact:	GUSTAVO & PETRA FELIX
Telephone:	9099840775
Mailing Name:	Not reported
Mailing Address:	1002 N MERCED AVE
Mailing City,St,Zip:	ONTARIO, CA 917642616
Gen County:	San Bernardino
TSD EPA ID:	AZC950823111
TSD County:	99
Waste Category:	Not reported
Disposal Method:	Landfill Or Surface Impoundment That Will Be Closed As Landfill(To Include On-Site Treatment And/Or Stabilization)
Tons:	0.4
Facility County:	San Bernardino

Year:	2011
Gepaid:	CAC002679503
Contact:	GUSTAVO & PETRA FELIX
Telephone:	9099840775
Mailing Name:	Not reported
Mailing Address:	1002 N MERCED AVE
Mailing City,St,Zip:	ONTARIO, CA 917642616
Gen County:	Not reported
TSD EPA ID:	CAD028409019
TSD County:	Not reported
Waste Category:	Other organic solids
Disposal Method:	Storage, Bulking, And/Or Transfer Off Site--No Treatment/Reovery (H010-H129) Or (H131-H135)
Tons:	0.018
Facility County:	San Bernardino

---

138 **EILENE GREEN** **HAZNET** **S113781484**
940 N GLENN AVE **N/A**
ONTARIO, CA 91764

HAZNET:

Year:	2012
Gepaid:	CAC002695763
Contact:	EILENE GREEN
Telephone:	6265819670
Mailing Name:	Not reported
Mailing Address:	940 N GLENN AVE
Mailing City,St,Zip:	ONTARIO, CA 91764
Gen County:	San Bernardino
TSD EPA ID:	CAD009007626
TSD County:	Los Angeles
Waste Category:	Not reported
Disposal Method:	Landfill Or Surface Impoundment That Will Be Closed As Landfill(To Include On-Site Treatment And/Or Stabilization)
Tons:	0.8
Facility County:	San Bernardino

Map ID	Site	Database(s)	EPA ID Number

139 **CHRISTINE CUCCIA** **HAZNET** **S113786704**
927 N HUMBOLDT AVE **N/A**
ONTARIO, CA 91764

HAZNET:

Year:	2012
Gepaid:	CAC002702311
Contact:	CHRISTINE CUCCIA
Telephone:	9094607323
Mailing Name:	Not reported
Mailing Address:	927 N HUMBOLDT AVE
Mailing City,St,Zip:	ONTARIO, CA 91764
Gen County:	San Bernardino
TSD EPA ID:	AZC950823111
TSD County:	99
Waste Category:	Not reported
Disposal Method:	Landfill Or Surface Impoundment That Will Be Closed As Landfill(To Include On-Site Treatment And/Or Stabilization)
Tons:	0.4
Facility County:	San Bernardino

---

141 **DIEGO FIERRO** **HAZNET** **S113782480**
1691 E GRANADA CT **N/A**
ONTARIO, CA 91764

HAZNET:

Year:	2012
Gepaid:	CAC002696965
Contact:	DIEGO FIERRO
Telephone:	3233500794
Mailing Name:	Not reported
Mailing Address:	1691 E GRANADA CT
Mailing City,St,Zip:	ONTARIO, CA 917643110
Gen County:	San Bernardino
TSD EPA ID:	CAD009007626
TSD County:	Los Angeles
Waste Category:	Not reported
Disposal Method:	Landfill Or Surface Impoundment That Will Be Closed As Landfill(To Include On-Site Treatment And/Or Stabilization)
Tons:	0.4
Facility County:	San Bernardino

---

153 **SHIRLEY DAINS** **HAZNET** **S113777239**
736 N LAKE AVE **N/A**
ONTARIO, CA 91764

HAZNET:

Year:	2012
Gepaid:	CAC002690532
Contact:	SHIRLEY DAINS
Telephone:	9099865227
Mailing Name:	Not reported
Mailing Address:	736 N LAKE AVE
Mailing City,St,Zip:	ONTARIO, CA 91764
Gen County:	San Bernardino
TSD EPA ID:	CAD009007626
TSD County:	Los Angeles
Waste Category:	Not reported

Map ID	Site	Database(s)	EPA ID Number

SHIRLEY DAINS (Continued) **S113777239**

Disposal Method: Landfill Or Surface Impoundment That Will Be Closed As Landfill(To Include On-Site Treatment And/Or Stabilization)
Tons: 0.4
Facility County: San Bernardino

---

190 **BANK OF AMERICA/FIELD SERVICES** **HAZNET** **S112979254**
1718 EAST G ST UNIT D **N/A**
ONTARIO, CA 91764

HAZNET:
Year: 2009
Gepaid: CAC002644447
Contact: KATE ASBURY
Telephone: 9098052509
Mailing Name: Not reported
Mailing Address: 301 E VANDERBILT WAY STE 330
Mailing City,St,Zip: SAN BERNARDINO, CA 92408
Gen County: Not reported
TSD EPA ID: CAD982444481
TSD County: Not reported
Waste Category: Household waste
Disposal Method: Other Treatment
Tons: 0.03336
Facility County: San Bernardino

---

298 **INTOWN PROPERTIES INC/HUD** **HAZNET** **S112897016**
613 N MARIPOSA **N/A**
ONTARIO, CA 91764

HAZNET:
Year: 1998
Gepaid: CAC002101248
Contact: HUD
Telephone: 7149577333
Mailing Name: Not reported
Mailing Address: 7365 CARNELIAN STE 105
Mailing City,St,Zip: RANCHO CUCAMONGA, CA 917300000
Gen County: Not reported
TSD EPA ID: CAD000088252
TSD County: Not reported
Waste Category: Household waste
Disposal Method: Transfer Station
Tons: .0625
Facility County: San Bernardino

Map ID	Site	Database(s)	EPA ID Number
391	**ZANONE TATE** **1720 EAST D STREET APT 16** **ONTARIO, CA 91764**	**HAZNET**	**S113181356** **N/A**

HAZNET:

Year:	1996
Gepaid:	CLU960007120
Contact:	VINEYARD VILLAGE APARTMENTS
Telephone:	0000000000
Mailing Name:	Not reported
Mailing Address:	DTSC CLU/ERU
Mailing City,St,Zip:	SACRAMENTO, CA 958120806
Gen County:	Not reported
TSD EPA ID:	AZD049318009
TSD County:	Not reported
Waste Category:	Other inorganic solid waste
Disposal Method:	Transfer Station
Tons:	.0100
Facility County:	San Bernardino

Year:	1996
Gepaid:	CLU960007120
Contact:	VINEYARD VILLAGE APARTMENTS
Telephone:	0000000000
Mailing Name:	Not reported
Mailing Address:	DTSC CLU/ERU
Mailing City,St,Zip:	SACRAMENTO, CA 958120806
Gen County:	Not reported
TSD EPA ID:	AZD049318009
TSD County:	Not reported
Waste Category:	Unspecified organic liquid mixture
Disposal Method:	Transfer Station
Tons:	.0075
Facility County:	San Bernardino

Year:	1996
Gepaid:	CLU960007120
Contact:	VINEYARD VILLAGE APARTMENTS
Telephone:	0000000000
Mailing Name:	Not reported
Mailing Address:	DTSC CLU/ERU
Mailing City,St,Zip:	SACRAMENTO, CA 958120806
Gen County:	Not reported
TSD EPA ID:	AZD049318009
TSD County:	Not reported
Waste Category:	Liquids with pH <= 2
Disposal Method:	Transfer Station
Tons:	.0050
Facility County:	San Bernardino

Count: 297 records FOCUS MAP 9 ORPHAN SUMMARY

City	EDR ID	Site Name	Site Address	Zip	Database(s)
CITY OF INDUSTRY	S113119568	RATHON CORP	15010 E DON JULIAN RD	91761	HAZNET
CORONA	S112904610	CORONA FUNDAMENTAL INTERMEDIATE SCHOOL	1230 MAIN ST	91761	HAZNET
LA PUENTE	S113126787	CARDINAL INDUSTRIAL FINISHES INC	15010 E DON JULIAN RD	91761	HAZNET
MONTCLAIR	S112900223	STEREO SOUND	5200 HOLT BLVD	91761	HAZNET
MONTCLAIR	S112911926	RON FITZGERALD	4918 MISSION	91761	HAZNET
ONTARIO	S101591824	CHEVRON STATION #9131	1544 E 004TH ST	91761	CA FID UST, SWEEPS UST
ONTARIO	S106027613	UNOCAL 76 STN #5360	1425 E 004TH ST	91761	CA FID UST, SWEEPS UST
ONTARIO	S101591672	SHELL OIL CO	1521 E 004TH	91764	CA FID UST, SWEEPS UST
ONTARIO	S101619023	FIRE STATION NO. 5	1530 E 004TH ST	91764	CA FID UST, SWEEPS UST
ONTARIO	2011001685	I-10 EB	I 10 EB	91764	HMIRS
ONTARIO	S112900149	MBRUENGER	I 10 & MILLICAN RD		HAZNET
ONTARIO	S101618973	ONTARION AUTO/TRUCK PLAZA #633	INTERSTATE 10 / MILI RD	91761	CA FID UST, SWEEPS UST
ONTARIO	S106911116	STARLITE RECLAMATION	1165TH & 2ND BELMONT AVE	91761	San Bern. Co. Permit
ONTARIO	S112847370	1X ONTARIO REDEVELOPMENT AGENCY	117TH & 121ST EAST HOLT BLVD		HAZNET
ONTARIO	S112848360	1X THE TAHITI CLUB	117TH & 121ST EAST HOLT BLVD	91761	HAZNET
ONTARIO	S112865687	INTOWN PROPERTIES, INC/HUD	1180TH & 1182ND D ST E	91764	HAZNET
ONTARIO	S112927601	LYDIA MATYAS	1247TH & E AIRORT CENTER DR	91761	HAZNET
ONTARIO	S106446736	BLACK & DECKER	1260TH S VINTAGE B & C	91761	San Bern. Co. Permit
ONTARIO	S112931276	GUEDELUPE LOPEZ	126TH BELMONT SAINT UNIT B & C	91761	HAZNET
ONTARIO	S106230193	ALLIED HYDRAULICS	1490TH S VINEYARD AVE STE A & B	91761	San Bern. Co. Permit
ONTARIO	S113131417	ALLIED HYDRAULICS SERVICE INC	1490TH VINEYARD STE A & B	91761	HAZNET
ONTARIO	S113181960	KEVIN COX	1560 E 14TH ST	91764	HAZNET
ONTARIO	S113464769	TITAN CONSOLIDATED INDUSTRIES	I 15 SANBERNARDINOMM 10 S	91761	HAZNET
ONTARIO	S113132339	NBT MACHINING INC	1508TH E FRANCIS SAINT STE A & B	91761	HAZNET
ONTARIO	S113060899	EQUILON ENTERPRISES LLC	E 1521ST & I 10	91764	HAZNET
ONTARIO	S105481967	T-MOBILE USA, INC ONTARIO MSC	1550TH S MILLIKEN AVE F & G	91761	San Bern. Co. Permit
ONTARIO	S113129938	CALIFORNIA CROWN INC	1920TH E LOCUST SAINT STE D & E	91761	HAZNET
ONTARIO	S112934360	CALIFORNIA CROWN INC	1920TH LOCUST SAINT UNIT D & E	91761	HAZNET
ONTARIO	S112916478	CALIFORNIA CROWN INC	1920TH LOCUST SAINT UNIT D & E	91761	HAZNET
ONTARIO	S113175167	TEXACO SVC STN	1440 E 4TH SAINT SAP 120658	91761	HAZNET
ONTARIO	1004675907	TEXACO SVC STN	1440 E 4TH ST	91764	RCRA-SQG, FINDS
ONTARIO	S112977384	CALTRANS D-8/EA08-472214	00 RT 523	91761	HAZNET
ONTARIO	S106910947	KEM KREST CORPORATION	605TH S MILLIKEN RD C & D	91761	San Bern. Co. Permit
ONTARIO	S112894115	CITY OF ONTARIO/AIRPORT SOUND INSULATION	727TH & E BELMONT	91764	HAZNET
ONTARIO	S113059118	MINA'S CLEANERS	750TH N ARCHIBALD AVE STE I & J	91764	HAZNET
ONTARIO	S113153839	RAINBOW GRAPHICS & PRINTING INC	760TH E FRANCIS SAINT STE C & D	91761	HAZNET
ONTARIO	S112899009	HUD INTOWN PROPERTIES	1833 7TH ST E	91764	HAZNET
ONTARIO	S112869989	ONTARIO REDEVELOPMENT AGENCY	834TH EAST HOLT & 833RD E EMPORIA	91764	HAZNET
ONTARIO	S112894130	CITY OF ONTARIO/AIRPORT SOUND INSULATION	835 E 836 828	91761	HAZNET
ONTARIO	S113180667	JOHN ROSEDALE	1366 E 8TH ST	91764	HAZNET
ONTARIO	S112894116	CITY OF ONTARIO/AIRPORT SOUND INSULATION	917TH & S CAMPUS	91764	HAZNET
ONTARIO	S113033425	PVM SYSTEMS	1142 A ACACIA CT	91761	HAZNET
ONTARIO	S101618998	ONTARIO ANG STATION	2500 ACACIA ST	91761	CA FID UST, SWEEPS UST

Count: 297 records FOCUS MAP 9 ORPHAN SUMMARY

City	EDR ID	Site Name	Site Address	Zip	Database(s)
ONTARIO	S113180184	UNION CARBIDE INDUSTRIAL GASES INC	12878 AIRPORT DR	91761	HAZNET
ONTARIO	S112999467	UNION CARBIDE CORP LINDE DIV	12866 AIRPORT DR	91761	HAZNET
ONTARIO	S113133351	HOME DEPOT/WHITE CAP CONSTR SUPPLY-HDWC0028	5899 E AIRPORT DR	91761	HAZNET
ONTARIO	S112841593	HUD	804 AMADOR AVE	91761	HAZNET
ONTARIO	S112894129	CITY OF ONTARIO/AIRPORT SOUND INSULATION	611 AND 627 E RALSTON	91761	HAZNET
ONTARIO	S112894128	CITY OF ONTARIO/AIRPORT SOUND INSULATION	707 AND 632 1 & 2ND E MAITLAND	91761	HAZNET
ONTARIO	S112855731	THE FEDERAL DEPOSIT CORP	1420 ARCHIBALD BUSINESS PARK	91761	HAZNET
ONTARIO	S113017315	ARROW GLEN BODY SHOP INC	1301 B AUTO CENTER DR	91761	HAZNET
ONTARIO	S113076669	CERTIFIED AVIATION SERVICES INC	2161 E AVION ST		HAZNET
ONTARIO	S112925375	LOS ANGELES WORLD AIRPORTS	2475 E AVION ST	91761	HAZNET
ONTARIO	S113178398	EXPRESSJET AIRLINES INC	2175 E AVION DR	91761	HAZNET
ONTARIO	S113123194	AVIATION MAINTENANCE GRP INC	2475 E AVION ST	91761	HAZNET
ONTARIO	S113003995	GE ENGINE SERVICES INC	2264 AVION PL	91761	HAZNET
ONTARIO	S112274018	JET SYSTEMS INTERNATIONAL	2161 E AVION STHANGER 1	91761	San Bern. Co. Permit
ONTARIO	S112914326	EDNA SHAW	1941 BAKER SO BAKER	91761	HAZNET
ONTARIO	S112891150	ONTARIO DIE OF CALIFORNIA INT'L	1941 BAKER ST	91761	HAZNET
ONTARIO	S112900563	HUD INTOWN PROPERTIES	2940 BAKER AVE S	91761	HAZNET
ONTARIO	S110656335	WESTAIR GASES & EQUIP INC	1830 BAKER ST	91761	San Bern. Co. Permit
ONTARIO	S112904882	TURNER DEVELOPMENT CORP	E BELLMONTE	91761	HAZNET
ONTARIO	S112889282	CITY OF ONTARIO	1345 BELMONT	91761	HAZNET
ONTARIO	S113106771	FEED COMMODITIES LLC	1163 BELMONT	91761	HAZNET
ONTARIO	S112840623	NORCAL POTTERY PRODUCTS INC	1010 E BELMONT	91764	HAZNET
ONTARIO	S112864620	AP ENTERPRISE	BLDG ONTARIO INTERNATIONAL		HAZNET
ONTARIO	S112861301	ELEANOR PADUREANU	500 BLOCK ON BON VIEW AVE	91761	HAZNET
ONTARIO	S113038735	G&F HORSE TRAILER REPAIR	1640 BON VIEW	91761	HAZNET
ONTARIO	S112859871	EUCLID MANAGEMENT	2048 BON VIEW	91761	HAZNET
ONTARIO	S113169808	FEDERAL EPA	1516 BON VIEW	91761	HAZNET
ONTARIO	S112925245	JLMC INC	944 BON VIEW	91761	HAZNET
ONTARIO	S113170022	J L M C INC	1944 BON VIEW	91761	HAZNET
ONTARIO	S113042681	NICK'S AUTO BODY	402 BON VIEW	91761	HAZNET
ONTARIO	S106911279	INTL PRODUCT INVESTMENT CORP	4290 E BRICKELL ST	91761	San Bern. Co. Permit
ONTARIO	S112869713	INTOWN PROPERTIES INC/HUD	755 CALAVERAS N	91764	HAZNET
ONTARIO	S112900344	MT ZION BAPTIST CHURCH	224 W CALIFORNIA	91764	HAZNET
ONTARIO	S112899127	HUD INTOWN PROPERTIES	1650 CAMPUS AVE S	91761	HAZNET
ONTARIO	S112900633	HUD INTOWN PROPERTIES	1850 CAMPUS AVE S	91761	HAZNET
ONTARIO	S112999763	WM BARR & COMPANY INC	1400 CAMPUS DR	91761	HAZNET
ONTARIO	S112877738	POWER THRUST INC	124 CAMPUS	91764	HAZNET
ONTARIO	S112877544	HUD IN TOWN PROPERTIES	860 CARLTON PRIVADO	91761	HAZNET
ONTARIO	S112853105	ASHLAND CHEMICALS	1635 E CEDARS ST	91761	HAZNET
ONTARIO	S112891721	RYCOLINE CORP	1635 E CEDARS ST	91761	HAZNET
ONTARIO	S104809695	ONTARIO POLICE DEPARTMENT	200 CHERRY	91764	LUST
ONTARIO	S112950018	BRIAN BLEYENBERG	2600 E CHINO AVE	91761	HAZNET
ONTARIO	S111459346	BENEFICIAL AG. SERVICES	8271 CINO AVE		SWF/LF
ONTARIO	S113131335	GENTEK MEDIA INC	5678 E CONCOURS AVE	91764	HAZNET
ONTARIO	S106230071	BP INDUSTRIES, INC	5300 E CONCOURS ST	91764	San Bern. Co. Permit
ONTARIO	S106911283	EXEL, INC.	5505 E CONCOURS ST	91764	San Bern. Co. Permit

Count: 297 records FOCUS MAP 9 ORPHAN SUMMARY

City	EDR ID	Site Name	Site Address	Zip	Database(s)
ONTARIO	S110373567	GENTEK MEDIA INC	5678 E CONCOURS AVE	91764	San Bern. Co. Permit
ONTARIO	S110496957	CITY OF ONTARIO WELL NO.47	4255 E CONCOURSE ST	91761	San Bern. Co. Permit
ONTARIO	S112993576	A & M TRANSPORT INC	CONCOURSE & ONTARIO CENTER CT	91764	HAZNET
ONTARIO	S112963494	ONTARIO COMMUNITY EVENT CENTER (CITY OF ONTARIO)	3737 E CONTOURS AVE	91764	HAZNET
ONTARIO	S106928750	LOCKHEED AIR TERMINAL, INC	SOUTHWEST COR ONTARIO	91764	SWEEPS UST
ONTARIO	S112845911	1X SOUTHERN CALFIORNIA GAS COMPANY	CORNER OF MSN & CAMPUS		HAZNET
ONTARIO	S113038632	MERCHANTS DELIVERY SYSTEMS INC	1406 S CUCAMONGA		HAZNET
ONTARIO	S112923080	DHE	1406 AO CUCAMONGA AVE	91761	HAZNET
ONTARIO	S113060721	MILLER FLUID POWER	2050 DEL RIO PL	91761	HAZNET
ONTARIO	S113108542	BOSHART ENGINEERING INC	1175 DEL RIO	91764	HAZNET
ONTARIO	S112903335	HUD C/O GOLDEN FEATHER REALTY	1712 LA DENEY	91764	HAZNET
ONTARIO	S112880515	HUD	925 EL DORADO AVE	91761	HAZNET
ONTARIO	S112870898	CITY OF ONTARIO	1223 1227 E BELMONT ST	91761	HAZNET
ONTARIO	S112927531	RAUL LEDEZNA	829 EMPORIA	91761	HAZNET
ONTARIO	S113034981	GREGG ELECTRIC INC	608 W EMPORIA	91761	HAZNET
ONTARIO	S112933477	CITY OF ONTARIO - CODE ENFORCEMENT DEPT	413 W EMPORIA	91764	HAZNET
ONTARIO	S112902530	PRUDENTIAL INSURANCE	5400 E FRAMCES ST	91761	HAZNET
ONTARIO	S113070833	SPENCER FLUID POWER	2048 E FRANCES ST	91761	HAZNET
ONTARIO	S112877422	ARCHITECTURAL ALTERNATIVE	761 E FRANCES ST	91761	HAZNET
ONTARIO	S112852147	ZURN INDUSTRIES	5171 E FRANCES ST	91761	HAZNET
ONTARIO	S113169521	APS	747 E FRANCES ST	91761	HAZNET
ONTARIO	S113043872	RTB RIVIERA TUBE BENDING & MFG	7600 E FRANCIS	91761	HAZNET
ONTARIO	S107030267	FORMULA PLASTICS, INC	1180 E FRANCIS ST	91761	San Bern. Co. Permit
ONTARIO	S112929823	CAMPUS CENTER BUSINESS PARK	710 E FRANCIS	91764	HAZNET
ONTARIO	S112960095	CARLTON TRUCKERS	FWY THE 10 E	91761	HAZNET
ONTARIO	S111311535	DB BUILDING FASTENERS INC	5555 E GIBRALTAR AVE	91764	San Bern. Co. Permit
ONTARIO	S112880810	HUD	409 GRANADA CT E	91764	HAZNET
ONTARIO	S113033722	REY NELSON PRINTING, INC.	1712 SOUTH GROVE UNIT A & B	91761	HAZNET
ONTARIO	S106910979	MASTER SPRAYERS	2128 S GROVE AVE	91761	San Bern. Co. Permit
ONTARIO	S112911088	WEST COAST CONSTRUCTION SERVICES	2433 S GROVE BLVD	91764	HAZNET
ONTARIO	S112910467	CALIFORNIA COMMUNICATION INC	2445 E GUASPI AVE	91761	HAZNET
ONTARIO	S113170502	ONTARIO PACIFIC BUSINESS CENTRE	3979 B GUASTI		HAZNET
ONTARIO	S112881087	INTOWN PROPERTIES INC/HUD	541 HARVARD PL E	91764	HAZNET
ONTARIO	S113107994	BUDGET CAR & TRUCK RENTAL	1382 E HOLD BLVD	91761	HAZNET
ONTARIO	S112842232	INTOWN PROPERTIES	525 HOLMES AVE	91761	HAZNET
ONTARIO	S112854832	1X BLACKGOLD III	1194 HOLT		HAZNET
ONTARIO	S103636636	1X AVIS RENT A CAR	1776 HOLT AVE	91761	San Bern. Co. Permit
ONTARIO	S112868384	DOLLAR RENT A CAR SYSTEMS INC	1776 E HOLT BLVD	91761	HAZNET
ONTARIO	S113106497	SUPER STAR AUTO SALES	1111 E HOLT BLVD	91761	HAZNET
ONTARIO	S113123455	21ST CENTURY OIL	1850 E HOLT BLVD	91761	HAZNET
ONTARIO	S112936970	CITY OF ONTARIO HOUSING AUTHORITY	325 E HOLT BLVD	91761	HAZNET
ONTARIO	S112887409	ADDIE COOKE	201 W HOLT AVE	91761	HAZNET
ONTARIO	S112865186	1X AVIS RENT A CAR	1776 HOLT AVE	91761	HAZNET
ONTARIO	S113009445	U-HAUL CO OF CA	831 E HOLT BLVD	91761	HAZNET
ONTARIO	S112875559	SAM RUSSO	1660 HOLT	91761	HAZNET
ONTARIO	S113007361	WINSTON TIRE CO #35	761 W HOLT	91761	HAZNET

Count: 297 records FOCUS MAP 9 ORPHAN SUMMARY

City	EDR ID	Site Name	Site Address	Zip	Database(s)
ONTARIO	S113003537	BROTHER'S AUTO CENTER	1021 W HOLT AVE	91761	HAZNET
ONTARIO	S112885439	EUGENE BELLO	1215 HOLT AVE	91761	HAZNET
ONTARIO	S113105306	AUTOZONE #5618	503 HOLT E	91761	HAZNET
ONTARIO	S113029934	WINSTON TIRE COMPANY #35	761 W HOLT	91761	HAZNET
ONTARIO	S113031269	TRUCKS ARE US	1050 W HOLT AVE	91761	HAZNET
ONTARIO	S113108347	BASIC AUTO REPAIR	601 E HOLT	91764	HAZNET
ONTARIO	S113180844	MICHAEL WILLIAM BISHOP	601 E HOLT AVE	91764	HAZNET
ONTARIO	S113182190	TROY GRIFFIN	765 E HOLT ST	91764	HAZNET
ONTARIO	S112918002	PACIFIC_VOYAGER	835 HOLT BLVD S	91764	HAZNET
ONTARIO	S112863330	ONTARIO REDEVELOPMENT AGENCY	HOLT BLVD	91764	HAZNET
ONTARIO	S112961098	ONTARIO TOWN CENTER	405 E HOLT AVE	91764	HAZNET
ONTARIO	S112890085	GAMROTH	1366 E HOPE BLVD	91761	HAZNET
ONTARIO	S112885745	INTOWNE PROP	743 IMPERIAL AVE_NORTH	91761	HAZNET
ONTARIO	S112901840	MEER CAPITAL PARTNERS	3015 E INLAND EMPIRE BLVD	91761	HAZNET
ONTARIO	S106910940	JOHNSON-BATEMAN CO.	5125 E INLAND EMPIRE BLVD	91761	San Bern. Co. Permit
ONTARIO	S113171811	SOUTH MILLIKEN AVE GRADE SEPARATION PROJECT	INTER MILLIKEN AVE AND MISSION BLVD	91761	HAZNET
ONTARIO	S112918195	CHAPARRAL CONCRETE	INTERSECTION OF G & EUCLID	91761	HAZNET
ONTARIO	S112900909	CITY OF ONTARIO FIRE DEPT STATION 7	5400 E JUARUPA	91761	HAZNET
ONTARIO	1012042818	VENTURA FOODS, LLC - ONTARIO DIVISION	2900 E JURUAPA ST	91761	RMP
ONTARIO	S105697866	ARCO PETROLEUM PROD #5965	4525 E JURUPA ST	91761	San Bern. Co. Permit
ONTARIO	S113048542	UNITED PARCEL SERVICE, INC	3140 E JURUPA ST	91761	HAZNET
ONTARIO	S112918504	DAL-TILE INTERNATIONAL	3625 E JURUPA ST	91761	HAZNET
ONTARIO	S113175619	KME FIRE APPARATUS	5400 E JURUPA ST	91761	HAZNET
ONTARIO	S113098232	PRESTIGE STATION INC 5965	4524 E JURUPA ST	91761	HAZNET
ONTARIO	S113167188	UNITED PARCEL SERVICE INC	3121 E JURUPA ST	91761	HAZNET
ONTARIO	S113050247	ARROWHEAD WATER CORPORATION	5772 E JURUPA ST	91761	HAZNET
ONTARIO	S107030328	NEXTEL COMMUNICATIONS, INC	SE JURUPA & I 15	91761	San Bern. Co. Permit
ONTARIO	S106911284	TOTO USA, INC.	5351 E JURUPA ST	91761	San Bern. Co. Permit
ONTARIO	S113174549	UNITED PARCEL SERVICE HUB	3140 E JURUPA ST	91761	HAZNET
ONTARIO	S113169942	UNITED OIL	5772 E JURUPA ST	91761	HAZNET
ONTARIO	S113174550	UNITED PARCEL SERVICE INC	3121 E JURUPA ST	91761	HAZNET
ONTARIO	S106910899	HI QUALITY INT'L INC	2530 E LINDSAY PRIVADO A	91761	San Bern. Co. Permit
ONTARIO	S113663482	SELECT EQUIPMENT SALES	1330 E LOCUST ST	91761	San Bern. Co. Permit
ONTARIO	S112931854	LOTHINA LIGHTING	1405 E LOCUST ST	91761	HAZNET
ONTARIO	S113057606	SELECT COLOR	1240 E LOCUST ST	91761	HAZNET
ONTARIO	S112844429	HOUSING AND URBAN DEVELOPMENT/HUD	614 MADERA AVE N	91761	HAZNET
ONTARIO	S112906132	HUD C/O GOLDEN FEATHER REALITY INC	1755 MADERA AVE N	91764	HAZNET
ONTARIO	S112939506	CITY OF ONTARIO - CODE ENFORCEMENT	126 MALCOLM AVE	91764	HAZNET
ONTARIO	S112841594	HUD	1504 MARIN AVE	91761	HAZNET
ONTARIO	S112917010	D & M METALS	MILLIKEN AVE & I 10	91761	HAZNET
ONTARIO	S106230140	KENT MACHINERY, INC	1500 S MILLIKEN B	91761	San Bern. Co. Permit
ONTARIO	S112880574	HUD	228 MIRAMONTE AVE	91761	HAZNET
ONTARIO	S112880714	HUD	129 MIRAMONTE AVE	91761	HAZNET
ONTARIO	S112903058	SKYWAY FREIGHT SYSTEM	1520 E MISSIN	91761	HAZNET
ONTARIO	S113119087	D & R RENTALS	5300 MISSION BLVD	91761	HAZNET
ONTARIO	S112878448	G/EB TRUCKING	MISSION	91761	HAZNET

Count: 297 records FOCUS MAP 9 ORPHAN SUMMARY

City	EDR ID	Site Name	Site Address	Zip	Database(s)
ONTARIO	S113033860	AMAZING STEEL CO.	4564 MISSION AVE	91761	HAZNET
ONTARIO	S112897337	J D JIMENEZ	5390 MISSION BLVD	91761	HAZNET
ONTARIO	S112855273	CITY OF ONTARIO	1351 S MONTEREY		HAZNET
ONTARIO	S112854005	RICHARD MARTINSON	521 E NAITLAND	91761	HAZNET
ONTARIO	S113181922	CLANDESTINE DRUG LAB OPERATOR UNKNOWN	1259 NOCTA	91764	HAZNET
ONTARIO	S113169800	NO KNOWN CO DUMPING INCIDENT	S OAK & STATE ST	91764	HAZNET
ONTARIO	S112979829	UNION PACIFIC RAILROAD	NW OF STATE ST & CAMPUS DR	91761	HAZNET
ONTARIO	S108542946	DOUGLAS AIRCRAFT CO	N/A ONT. INTL. AIRPORT		SLIC
ONTARIO	S108543020	LOCKHEED (O)	N/A ONT. INTL. AIRPORT		SLIC
ONTARIO	S108543038	NORTHROP (O)	N/A ONT. INTL. AIRPORT		SLIC
ONTARIO	S108985929	G E ENGINE SERVICE	N/A ONT. INTL. AIRPORT		SLIC
ONTARIO	S108985930	CALIF. AIR NATIONAL GUARD	N/A ONT. INTL. AIRPORT		SLIC
ONTARIO	S113172709	ALASKA AIRLINES ONTARIO	ONTARIO INTL AIRPORT		HAZNET
ONTARIO	S112837162	1X HERTZ CORP.	ONTARIO INTERNATIONAL AIRPORT		HAZNET
ONTARIO	S113056332	PREMIER MAINTANANCE SERVICES	ONTARIO NATIONAL AIRPORT		HAZNET
ONTARIO	S113883380	TRANSPARENT CONTAINER CO.	5350 ONTARIO MILLS PKWY	91761	San Bern. Co. Permit
ONTARIO	U004050722	CI-DEPT OF AIRPORTS/LA	ONTARIO INTL AIRPORT	91761	UST
ONTARIO	S113036164	AVIS RENT A CAR SYSTEM INC	ONTARIO INTERNATIONAL AIRPORT	91761	HAZNET
ONTARIO	S113023943	HERTZ CORPORATION THE	ONTARIO INTERNATIONAL AIRPORT	91761	HAZNET
ONTARIO	S112840343	LOS ANGELES DEPARTMENT OF AIRPORTS	ONTARIO INTERNATIONAL AIRPORT	91761	HAZNET
ONTARIO	S113026126	OTTOS INSTRUMENT SERVICE INC	ONTARIO INTERNATIONAL AIRPORT	91761	HAZNET
ONTARIO	S112999832	GE ENGINE SERVICES INC	ONTARIO INTL AIRPORT	91761	HAZNET
ONTARIO	S112871625	SHERWIN WILLAMS INC	5526 ONTARIO MILLS PKWY	91761	HAZNET
ONTARIO	S112887140	BUDGET RENT A CAR	ONTARIO INTERNATIONAL AIRPORT	91761	HAZNET
ONTARIO	S112999396	LOCKHEED MARTIN SKUNK WORKS ONTARIO	ONTARIO INTL AIRPORT	91761	HAZNET
ONTARIO	S106911017	ONTARIO AIRCRAFT SVC INC	ONTARIO INTL AIRPORT	91761	San Bern. Co. Permit
ONTARIO	S113150671	KING EQUIPMENT LLC	1080 E ONTARIO BLVD	91761	HAZNET
ONTARIO	S113126276	BUDGET RENT A CAR SYSTEM, INC.	ONTARIO INTERNATIONAL AIRPORT	91761	HAZNET
ONTARIO	S106928751	LOCKHEED AIRCRAFT SERVICE COMP	ONTARIO INTERNATIONAL	91761	SWEEPS UST
ONTARIO	S106932919	THE HERTZ CORPORATION ONTARIO	ONTARIO INTERNATIONAL	91761	SWEEPS UST
ONTARIO	U004050675	ONT AIRPORT-LOCKHEED FUEL	NE ONTARIO INTL AIRPORT	91764	UST
ONTARIO	S108985802	ESSEX GROUP, INC.	5250 ONTARIO MILLS PKY	91764	San Bern. Co. Permit
ONTARIO	S109349298	CITIZEN BUSINESS BANK ARENA	4000 E ONTARIO CENTER PKWY	91764	San Bern. Co. Permit
ONTARIO	S113005924	AIRPORT GRP INTL INC	ONTARIO INTL AIRPORT	91764	HAZNET
ONTARIO	S111456389	KAMAN INDUSTRIAL TECHNOLOGIES -ODC	5300 E ONTARIO MLS	91764	San Bern. Co. Permit
ONTARIO	S110982954		5655 ONTARIO MILLS PKWY	91764	CHMIRS, San Bern. Co. Permit
ONTARIO	S112857500	1X CITY OF ONTARIO	PARCEL WEST OF CALIFORNIA BLVD		HAZNET
ONTARIO	S112859247	CALIFORNIA PIPELINE	1850 S PARCO AVE	91761	HAZNET
ONTARIO	S109521227	FIBERTECH POLYMERS, LLC	2150 B PARCO AVE	91761	San Bern. Co. Permit
ONTARIO	S112867712	CITY OF ONTARIO REDEVELOPMENT AGENCY	411 PARKSIDE	91764	HAZNET
ONTARIO	S112859415	CITY OF ONTARIO/PART 150 PROPERTY ACQ.	934 S PEACH AVE	91761	HAZNET
ONTARIO	S113801657	IDX - LOS ANGELES	5005 E PHILADELPHIA ST	91761	HAZNET
ONTARIO	S100930536	BAXTER HEALTHCARE INC.; FLD SLS & DSTR	4551 E PHILADELPHIA	91761	San Bern. Co. Permit
ONTARIO	S102039822	AGRICULTURAL PRODUCTS INC	5001 E PHILADELPHIA	91761	San Bern. Co. Permit
ONTARIO	S112951338	SEARS ROEBUCK & CO	5691 E PHILADELPHIA ST	91761	HAZNET
ONTARIO	S113174822	AGRICULTRAL PROD INC	5001 E PHILADELPHIA ST	91761	HAZNET
ONTARIO	S113046672	BAXTER HEALTHCARE INC.; FLD SLS & DSTR	4551 E PHILADELPHIA	91761	HAZNET

Count: 297 records FOCUS MAP 9 ORPHAN SUMMARY

City	EDR ID	Site Name	Site Address	Zip	Database(s)
ONTARIO	S113084068	AGRICULTURAL PRODUCTS INC	5001 E PHILADELPHIA ST	91761	HAZNET
ONTARIO	S112910265	LIBERTY DOLPHINE INC	2821 E PHILADELPHIA ST	91761	HAZNET
ONTARIO	S112897463	WENGER TRUCKING LINES	5491 E PHILADELPHIA	91761	HAZNET
ONTARIO	S113092622	DBA CARDINAL HEALTH	4551 E PHILADELPHIA ST	91761	HAZNET
ONTARIO	S113129185	PENSKE TRUCK LEASING CO LP	4551 E PHILADELPHIA ST	91761	HAZNET
ONTARIO	S113140628	APPLETON PAPERS INC LOS ANGELES DISTRIBU	5491 E PHILADELPHIA ST	91761	HAZNET
ONTARIO	S106230168	EXPRESS LINEN CO	2313 E PHILADELPHIA ST	91761	San Bern. Co. Permit
ONTARIO	S113071811	HAMILTON FIXTURE WEST	5005 E PHILADELPHIA ST	91761	HAZNET
ONTARIO	S112858025	MIDWEST COAST TRANSPORT INC.	5151 E PHILADELPHIA ST	91761	HAZNET
ONTARIO	S113016191	HAMILTON FIXTURE WEST	5005 E PHILADELPHIA ST	91761	HAZNET
ONTARIO	S113015759	3 M WEST COAST DISTRIBUTION CENTER	5151 E PHILADELPHIA ST	91761	HAZNET
ONTARIO	S113800143	SEARS #45417	5691 E PHILADELPHIA ST	91761	HAZNET
ONTARIO	S112855974	ANDROP PACKAGING	1730 E PHILADELPHIA_ST	91761	HAZNET
ONTARIO	S112859815	ANDROP PACKAGING	1730 E PHILADELPHIA_ST	91761	HAZNET
ONTARIO	S113115219	CHALLENGER ENTERPRISES	3000 E PHILADEPHIA ST	91761	HAZNET
ONTARIO	S112910964	NASH WEBBER MOLD	1457 E PHILADEPHIA	91761	HAZNET
ONTARIO	S113080852	AGRICULTURAL PRODUCTS INC	5001 E PHILADEPHIA ST	91761	HAZNET
ONTARIO	S113078298	ELITE REFINISHING INC	1413 E PHILADEPHIA	91761	HAZNET
ONTARIO	S113079802	WRIGHT GRAPHICS	1493 E PHILADEPHIA	91761	HAZNET
ONTARIO	S112898296	NOREAST MINIATURE ROSES INC	955 W PHILLIPS	91764	HAZNET
ONTARIO	S112924736	INLAND EMPIRE UTILITIES AGENCY	PIPELINE ON ONTARIO MILLS PKWY	91761	HAZNET
ONTARIO	S113181131	ALLAN RUSSELL BILLET	404 E PLAZA SERENA ST	91764	HAZNET
ONTARIO	S112865455	INTOWN PROPERTIES, INC/HUD	1702 PLEASANT S	91761	HAZNET
ONTARIO	S112844428	HOUSING AND URBAN DEVELOPMENT/HUD	1038 RALSTON ST W	91761	HAZNET
ONTARIO	S112951651	BROOKFIELD EDENGLEN LLC	11011 E RIVERSIDE DR	91761	HAZNET
ONTARIO	S113088187	ARCHIBALD RANCH DENTAL OFFICE	3065 B S ARCHIBALD AVE	91761	HAZNET
ONTARIO	S113146578	SOUTHERN CALIFORNIA EDISON - MIRA LOMA PEAKER FACILITY	13568 B S MILLIKEN AVE	91761	HAZNET
ONTARIO	S113174962	ONTARIO MONTCLAIR SCHOOL DIST	1442 B S BON VIEW	91761	HAZNET
ONTARIO	S112848323	1X ADH SALES SUPPORT	4200 B SANTA ANA	91761	HAZNET
ONTARIO	S112917181	HAVEN MINI MART	3445 E SHELBY	91764	HAZNET
ONTARIO	S112880970	HUD	844 SKYLARK ST E	91761	HAZNET
ONTARIO	S112906470	HUD C/O GOLDEN FEATHER REALITY INC	603 D ST	91761	HAZNET
ONTARIO	S106718430	AIRPORT TERMINAL SERVICES	422 S ST WALKER GATE 113 S	91761	San Bern. Co. Permit
ONTARIO	S113181448	STEVE R TORRES	D ST & MOUNTIAN	91761	HAZNET
ONTARIO	S112869468	INTOWN PROPERTIES	545 G ST E	91764	HAZNET
ONTARIO	S112843044	MARIPOSA ELEMENTARY/ONTARIO/MONTCLAIR	1605 E ST	91764	HAZNET
ONTARIO	S113001429	GREEN'S INDUSTRIAL PAINTING INC	3045 E ST	91764	HAZNET
ONTARIO	S112855653	ONTARIO TOWNHOUSES	1360 E ST	91764	HAZNET
ONTARIO	S112844386	HOUSING AND URBAN DEVELOPMENT	564 D ST E	91764	HAZNET
ONTARIO	S112865421	INTOWN PROPERTIES, INC./HUD	540 J ST E	91764	HAZNET
ONTARIO	S113036497	CAL STATE FRAME	4953 STATE ST	91761	HAZNET
ONTARIO	S112874406	LARRY CURTIS	1241 W STATE	91761	HAZNET
ONTARIO	S113016792	ROBERT MANUFACTURING CO	5425 W STATE ST	91761	HAZNET
ONTARIO	S113019630	STINKY INC	5095 STATE ST	91761	HAZNET
ONTARIO	S112905535	MONTE VISTA IRRIGATION COMPANY	1241 W STATE	91761	HAZNET
ONTARIO	S112905536	MONTE VISTA IRRIGATION COMPANY	1325 W STATE	91761	HAZNET

Count: 297 records FOCUS MAP 9 ORPHAN SUMMARY

City	EDR ID	Site Name	Site Address	Zip	Database(s)
ONTARIO	S112947977	ROBERT PENA	540 SUNKIST	91761	HAZNET
ONTARIO	S112974266	C & A PRESERVATION INC	523 SUNKIST	91761	HAZNET
ONTARIO	S112947979	JUSTIN KUZMAN	523 SUNKIST	91761	HAZNET
ONTARIO	S112912747	JOSE M AYALA	1549 E TAMOSHANTER	91761	HAZNET
ONTARIO	S112906076	HUD C/O GOLDEN FEATHER REALITY INC	919 TAYLOR AVE S	91761	HAZNET
ONTARIO	S113039348	CLASSIC COACHWORKS	221 V TRANSIT ST		HAZNET
ONTARIO	S112924085	ONTARIO REDEVELOPMENT AGENCY	228 TRANSIT ST	91764	HAZNET
ONTARIO	S108536417	CERTIFIED AVIATION SVCS-UNITED	TWY 62UNITED & CAS RAMP AREA	91761	San Bern. Co. Permit
ONTARIO	S112894131	CITY OF ONTARIO/AIRPORT SOUND INSULATION	UNITS 1 & UNIT 208 E ACACIA ST	91761	HAZNET
ONTARIO	S112899099	HUD INTOWN PROPERTIES	105 VIRGINIA AVE N	91761	HAZNET
ONTARIO	S104579829	ABX AIR INC	420 WALKER	91761	San Bern. Co. Permit
ONTARIO	S113100372	AIRPORT TEMINAL SVCS INC	WALKER ST	91761	HAZNET
ONTARIO	S113084799	ABX AIR INC	420 WALKER	91761	HAZNET
ONTARIO	S112952995	INLAND EMPIRE UTILITIES AGENCY	2262 E WALNUT AVE	91761	HAZNET
ONTARIO	S112844647	STRATHAM HOMES	7601 E WALNUT ST	91761	HAZNET
ONTARIO	S112904023	INLAND EMPIRE UTILITIES AGENCY	2262 E WALNUT AVE	91761	HAZNET
POMONA	S113161387	RENNEN INTERNATIONAL	4711 E AIRPORT BLVD	91761	HAZNET
POMONA	S112879866	RITE AID PHARMACY	606 E HOLT	91761	HAZNET
POMONA	S113168031	MAINENANCE AND PAINTING OF CA	1202 E PRICE ST	91761	HAZNET
RIALTO	S112880904	HUD	751 PARKSIDE AVE N	91764	HAZNET
SAN BERNARDINO COUNT	S103442535	FORT IRWIN LUCKY FUSE DISPOSAL	FORT IRWIN		WMUDS/SWAT, CHMIRS
SAN BERNARDINO COUNT	1016139697	CIMA ROAD MINE WASTE SITE	1 MIL W OF INTE. 15 OFF CIMA ROAD		CERCLIS
UPLAND	S106931704	S.C.E.	STAR RT 1 POWERHOUSE	91761	SWEEPS UST

Focus Map 10

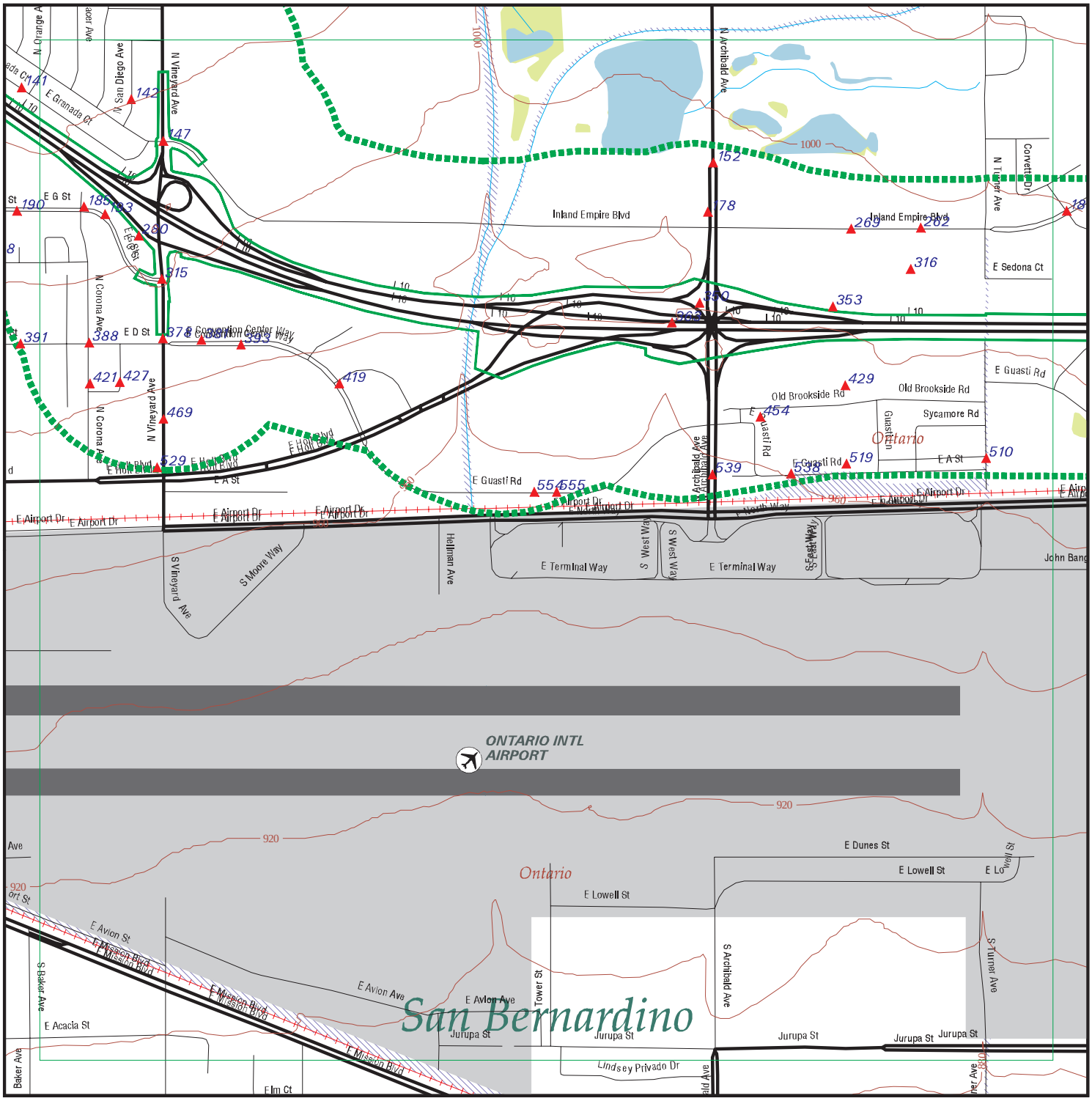

EDR DataMap® - Environmental Atlas

I-10 Corridor Project

Legend

- Roads
- Major Roads
- Contour Lines
- National Wetlands Inventory
- Waterways
- Railroads
- Study Boundary
- 100-Yr Flood Zones
- Powerlines
- Pipelines
- Fault Lines
- Indian Reservations BIA
- Water
- Superfund Sites
- Listed Sites
- Sensitive Receptors

N

0 1/4 1/2

Scale in Miles

Copyright © 2013 EDR, Inc. © 2010 Tele Atlas Rel. 07/2009.

FOCUS MAP 10 SUMMARY

Database	Total Plotted
FEDERAL RECORDS	
NPL	0
Proposed NPL	0
Delisted NPL	0
CERCLIS	1
CERC-NFRAP	0
CORRACTS	0
RCRA-TSDF	0
RCRA-LQG	1
RCRA-SQG	9
RCRA-CESQG	1
RCRA NonGen / NLR	0
US ENG CONTROLS	0
US INST CONTROL	0
ERNS	1
HMIRS	0
US CDL	0
US BROWNFIELDS	0
TRIS	0
TSCA	0
FTTS	0
SSTS	0
ICIS	0
PADS	0
MLTS	0
RADINFO	0
FINDS	8
RAATS	0
RMP	0
PRP	0
US AIRS	0
STATE AND LOCAL RECORDS	
SCH	0
SWF/LF	0
WMUDS/SWAT	0
WDS	0
Cortese	0
LUST	7
CA FID UST	10
SLIC	0
UST	7
CUPA Listings	0
SWEEPS UST	12
CHMIRS	5
AST	1
DEED	0
VCP	0

FOCUS MAP 10 SUMMARY

Database	Total Plotted
RESPONSE	0
HAZNET	56
ENVIROSTOR	0
TRIBAL RECORDS	
INDIAN RESERV	0
INDIAN LUST	0
INDIAN UST	0

NOTES:

Sites may be listed in more than one database

Map ID	Site	Database(s)	EPA ID Number
141	**DIEGO FIERRO** **1691 E GRANADA CT** **ONTARIO, CA 91764**	**HAZNET**	**S113782480** **N/A**

HAZNET:

Year:	2012
Gepaid:	CAC002696965
Contact:	DIEGO FIERRO
Telephone:	3233500794
Mailing Name:	Not reported
Mailing Address:	1691 E GRANADA CT
Mailing City,St,Zip:	ONTARIO, CA 917643110
Gen County:	San Bernardino
TSD EPA ID:	CAD009007626
TSD County:	Los Angeles
Waste Category:	Not reported
Disposal Method:	Landfill Or Surface Impoundment That Will Be Closed As Landfill(To Include On-Site Treatment And/Or Stabilization)
Tons:	0.4
Facility County:	San Bernardino

Map ID	Site	Database(s)	EPA ID Number
142	**ROBERT FRANKIEWICZ** **863 N SAN DIEGO AVE** **ONTARIO, CA 91764**	**HAZNET**	**S113780450** **N/A**

HAZNET:

Year:	2012
Gepaid:	CAC002694519
Contact:	ROBERT FRANKIEWICZ
Telephone:	9099835953
Mailing Name:	Not reported
Mailing Address:	863 N SAN DIEGO AVE
Mailing City,St,Zip:	ONTARIO, CA 91764
Gen County:	San Bernardino
TSD EPA ID:	CAD009007626
TSD County:	Los Angeles
Waste Category:	Not reported
Disposal Method:	Landfill Or Surface Impoundment That Will Be Closed As Landfill(To Include On-Site Treatment And/Or Stabilization)
Tons:	0.4
Facility County:	San Bernardino

Map ID	Site	Database(s)	EPA ID Number
142	**INTOWN PROPERTIES, INC/HUD** **859 SAN DIEGO AVE** **ONTARIO, CA 91764**	**HAZNET**	**S112865555** **N/A**

HAZNET:

Year:	1997
Gepaid:	CAC001078752
Contact:	HUD
Telephone:	0000000000
Mailing Name:	Not reported
Mailing Address:	7356 CARNELIAN, STE 105
Mailing City,St,Zip:	RANCHO CUCAMONGA, CA 917300000
Gen County:	Not reported
TSD EPA ID:	CAD028409019
TSD County:	Not reported
Waste Category:	Household waste

Map ID	Site	Database(s)	EPA ID Number

INTOWN PROPERTIES, INC/HUD (Continued) **S112865555**

Disposal Method:	Transfer Station
Tons:	.0025
Facility County:	San Bernardino
Year:	1997
Gepaid:	CAC001078752
Contact:	HUD
Telephone:	0000000000
Mailing Name:	Not reported
Mailing Address:	7356 CARNELIAN, STE 105
Mailing City,St,Zip:	RANCHO CUCAMONGA, CA 917300000
Gen County:	Not reported
TSD EPA ID:	CAD028409019
TSD County:	Not reported
Waste Category:	Household waste
Disposal Method:	Treatment, Tank
Tons:	.0050
Facility County:	San Bernardino

---

147 **CHMIRS** **S105639349**
N/A

'G' STREET AND VINEYARD
ONTARIO, CA 91764

CHMIRS:

OES Incident Number:	009873	
OES notification:	Not reported	
OES Date:	9/5/1995	
OES Time:	12:03:50 AM	
Incident Date:	Not reported	
Date Completed:	**Not reported**	
Property Use:	Not reported	
Agency Id Number:	Not reported	
Agency Incident Number:	Not reported	
Time Notified:	Not reported	
Time Completed:	Not reported	
Surrounding Area:	Not reported	
Estimated Temperature:	Not reported	
Property Management:	Not reported	
Special Studies 1:	Not reported	
Special Studies 2:	Not reported	
Special Studies 3:	Not reported	
Special Studies 4:	Not reported	
Special Studies 5:	Not reported	
Special Studies 6:	Not reported	
More Than Two Substances Involved?:		Not reported
Resp Agncy Personel # Of Decontaminated:		Not reported
Responding Agency Personel # Of Injuries:		Not reported
Responding Agency Personel # Of Fatalities:		Not reported
Others Number Of Decontaminated:		Not reported
Others Number Of Injuries:		Not reported
Others Number Of Fatalities:		Not reported
Vehicle Make/year:	Not reported	
Vehicle License Number:	Not reported	
Vehicle State:	Not reported	
Vehicle Id Number:	Not reported	
CA/DOT/PUC/ICC Number:	Not reported	
Company Name:	Not reported	
Reporting Officer Name/ID:	Not reported	

Map ID	Site	Database(s)	EPA ID Number

(Continued) **S105639349**

Report Date:	Not reported
Comments:	Not reported
Facility Telephone:	Not reported
Waterway Involved:	YES
Waterway:	Not reported
Spill Site:	Not reported
Cleanup By:	ontario city
Containment:	Not reported
What Happened:	Not reported
Type:	PETROLEUM
Measure:	Not reported
Other:	Not reported
Date/Time:	Not reported
Year:	1995
Agency:	ontario city fd
Incident Date:	9/4/95 2029
Admin Agency:	Not reported
Amount:	50 gallons
Contained:	NO
Site Type:	RD
E Date:	Not reported
Substance:	diesel
Quantity Released:	Not reported
BBLS:	Not reported
Cups:	Not reported
CUFT:	Not reported
Gallons:	Not reported
Grams:	Not reported
Pounds:	Not reported
Liters:	Not reported
Ounces:	Not reported
Pints:	Not reported
Quarts:	Not reported
Sheen:	Not reported
Tons:	Not reported
Unknown:	Not reported
Evacuations:	NO
Number of Injuries:	NO
Number of Fatalities:	NO
Description:	truck struck and ruptured gas tank causing spill.

---

152 **INLAND CENTER MEDICAL GROUP** **HAZNET** **S113084774**
750 N ARCHIBALD AVE STE L **N/A**
ONTARIO, CA 91764

HAZNET:

Year:	1995
Gepaid:	CAL000159248
Contact:	DR MOHSEN ALI & DR PAUL BOUZ
Telephone:	9099897551
Mailing Name:	Not reported
Mailing Address:	750 N ARCHIBALD AVE STE L
Mailing City,St,Zip:	ONTARIO, CA 917644647
Gen County:	Not reported
TSD EPA ID:	NVT982509580
TSD County:	Not reported
Waste Category:	Photochemicals/photoprocessing waste
Disposal Method:	Not reported

Map ID	Site	Database(s)	EPA ID Number

INLAND CENTER MEDICAL GROUP (Continued) **S113084774**

Tons: .0666
Facility County: San Bernardino

---

152 **MINA'S CLEANERS INC** **HAZNET** **S113135669**
750 N ARCHIBALD AVE **N/A**
ONTARIO, CA 91764

HAZNET:
Year: 2005
Gepaid: CAL000290489
Contact: REFAT MIKHAEL
Telephone: 9099801758
Mailing Name: Not reported
Mailing Address: 750 N ARCHIBALD
Mailing City,St,Zip: ONTARIO, CA 91764
Gen County: Not reported
TSD EPA ID: NVR000076158
TSD County: Not reported
Waste Category: Halogenated solvents (chloroforms, methyl chloride, perchloroethylene, etc)
Disposal Method: Not reported
Tons: 0.47
Facility County: San Bernardino

Year: 2005
Gepaid: CAL000290489
Contact: REFAT MIKHAEL
Telephone: 9099801758
Mailing Name: Not reported
Mailing Address: 750 N ARCHIBALD
Mailing City,St,Zip: ONTARIO, CA 91764
Gen County: Not reported
TSD EPA ID: NVR000076158
TSD County: Not reported
Waste Category: Not reported
Disposal Method: Not reported
Tons: Not reported
Facility County: San Bernardino

---

152 **ARCO** **UST** **U004021618**
729 N ARCHIBALD AVE **N/A**
ONTARIO, CA 91764

UST:
Facility ID: 48391
Latitude: 34.07158
Longitude: -117.59342

Map ID	Site	Database(s)	EPA ID Number

152 **ARCO FACILITY # 81960** **HAZNET** **S113152741**
729 N ARCHIBALD AVE **N/A**
ONTARIO, CA 91764

HAZNET:

Year:	2008
Gepaid:	CAL000332950
Contact:	AMY LEE
Telephone:	9519904219
Mailing Name:	Not reported
Mailing Address:	729 N ARCHIBALD AVE
Mailing City,St,Zip:	ONTARIO, CA 917644600
Gen County:	Not reported
TSD EPA ID:	CAT080013352
TSD County:	Not reported
Waste Category:	Waste oil and mixed oil
Disposal Method:	Other Recovery Of Reclamation For Reuse Including Acid Regeneration, Organics Recovery Ect
Tons:	0.209
Facility County:	San Bernardino

Year:	2008
Gepaid:	CAL000332950
Contact:	AMY LEE
Telephone:	9519904219
Mailing Name:	Not reported
Mailing Address:	729 N ARCHIBALD AVE
Mailing City,St,Zip:	ONTARIO, CA 917644600
Gen County:	Not reported
TSD EPA ID:	CAT080013352
TSD County:	Not reported
Waste Category:	Not reported
Disposal Method:	Other Recovery Of Reclamation For Reuse Including Acid Regeneration, Organics Recovery Ect
Tons:	0.4587
Facility County:	San Bernardino

---

152 **ARCO AM PM/JACCK PARTNERSHIP** **HAZNET** **S113122286**
729 N ARCHIBALD AVE **N/A**
ONTARIO, CA 91764

HAZNET:

Year:	2003
Gepaid:	CAL000259673
Contact:	BRIDGET OKAMURA/MGR
Telephone:	9093909299
Mailing Name:	Not reported
Mailing Address:	729 N ARCHIBALD AVE
Mailing City,St,Zip:	ONTARIO, CA 91764
Gen County:	Not reported
TSD EPA ID:	CAT080013352
TSD County:	Not reported
Waste Category:	Waste oil and mixed oil
Disposal Method:	Recycler
Tons:	1.02
Facility County:	San Bernardino

Year:	2003
Gepaid:	CAL000259673
Contact:	BRIDGET OKAMURA/MGR

Map ID	Site	Database(s)	EPA ID Number

ARCO AM PM/JACCK PARTNERSHIP (Continued) **S113122286**

Telephone: 9093909299
Mailing Name: Not reported
Mailing Address: 729 N ARCHIBALD AVE
Mailing City,St,Zip: ONTARIO, CA 91764
Gen County: Not reported
TSD EPA ID: CAD008252405
TSD County: Not reported
Waste Category: Other organic solids
Disposal Method: Transfer Station
Tons: 0.3
Facility County: San Bernardino

---

152 **ARCO** **San Bern. Co. Permit** **U003984126**
729 N ARCHIBALD AVE **N/A**
ONTARIO, CA 91761

San Bern. Co. Permit:

Region: SAN BERNARDINO
Facility ID: FA0000947
Owner: J.A.C.C.K. PARTNERSHIP
Permit Number: PT0000363
Permit Category: HAZMAT HANDLER - UST ONLY
Facility Status: ACTIVE
Expiration Date: 03/31/2014

Region: SAN BERNARDINO
Facility ID: FA0000947
Owner: J.A.C.C.K. PARTNERSHIP
Permit Number: PT0012663
Permit Category: UST OWNERSHIP/OPERATING PERMIT (PER UST)
Facility Status: ACTIVE
Expiration Date: 03/31/2014

Region: SAN BERNARDINO
Facility ID: FA0000947
Owner: J.A.C.C.K. PARTNERSHIP
Permit Number: PT0012664
Permit Category: UST OWNERSHIP/OPERATING PERMIT (PER UST)
Facility Status: ACTIVE
Expiration Date: 03/31/2014

Region: SAN BERNARDINO
Facility ID: FA0000947
Owner: J.A.C.C.K. PARTNERSHIP
Permit Number: PT0012665
Permit Category: UST OWNERSHIP/OPERATING PERMIT (PER UST)
Facility Status: ACTIVE
Expiration Date: 03/31/2014

Region: SAN BERNARDINO
Facility ID: FA0000947
Owner: J.A.C.C.K. PARTNERSHIP
Permit Number: PT0013472
Permit Category: UST OWNERSHIP/OPERATING PERMIT (PER UST)
Facility Status: ACTIVE
Expiration Date: 03/31/2014

Map ID	Site	Database(s)	EPA ID Number
178	**UNOCAL SERVICE STATION #5281** **705 NORTH ARCHIBALD AVE** **ONTARIO, CA 91764**	**HAZNET**	**S113040525** **N/A**

HAZNET:

Year:	2009
Gepaid:	CAL000046525
Contact:	CHRISTOPHER Z HILL
Telephone:	7144286802
Mailing Name:	Not reported
Mailing Address:	PO BOX 25376
Mailing City,St,Zip:	SANTA ANA, CA 927995376
Gen County:	Not reported
TSD EPA ID:	CAT000613976
TSD County:	Not reported
Waste Category:	Hydrocarbon solvents (benzene, hexane, Stoddard, Etc.)
Disposal Method:	Storage, Bulking, And/Or Transfer Off Site--No Treatment/Reovery (H010-H129) Or (H131-H135)
Tons:	0.0417
Facility County:	San Bernardino

Year:	1995
Gepaid:	CAL000046525
Contact:	UNION OIL COMPANY OF CALIFORNI
Telephone:	7144286560
Mailing Name:	Not reported
Mailing Address:	PO BOX 25376
Mailing City,St,Zip:	SANTA ANA, CA 927995376
Gen County:	Not reported
TSD EPA ID:	CAD980675276
TSD County:	Not reported
Waste Category:	Contaminated soil from site clean-up
Disposal Method:	Treatment, Tank
Tons:	.1625
Facility County:	San Bernardino

Year:	1994
Gepaid:	CAL000046525
Contact:	UNION OIL COMPANY OF CALIFORNI
Telephone:	7144286560
Mailing Name:	Not reported
Mailing Address:	PO BOX 25376
Mailing City,St,Zip:	SANTA ANA, CA 927995376
Gen County:	Not reported
TSD EPA ID:	CAT080011059
TSD County:	Not reported
Waste Category:	Waste oil and mixed oil
Disposal Method:	Recycler
Tons:	2.5020
Facility County:	San Bernardino

Year:	1993
Gepaid:	CAL000046525
Contact:	UNION OIL COMPANY OF CALIFORNI
Telephone:	7144286560
Mailing Name:	Not reported
Mailing Address:	PO BOX 25376
Mailing City,St,Zip:	SANTA ANA, CA 927995376
Gen County:	Not reported

Map ID	Site	Database(s)	EPA ID Number

UNOCAL SERVICE STATION #5281 (Continued) **S113040525**

TSD EPA ID: CAT080013350
TSD County: Not reported
Waste Category: Unspecified organic liquid mixture
Disposal Method: Not reported
Tons: 2.919
Facility County: San Bernardino

Year: 1993
Gepaid: CAL000046525
Contact: UNION OIL COMPANY OF CALIFORNI
Telephone: 7144286560
Mailing Name: Not reported
Mailing Address: PO BOX 25376
Mailing City,St,Zip: SANTA ANA, CA 927995376
Gen County: Not reported
TSD EPA ID: CAT080025711
TSD County: Not reported
Waste Category: Aqueous solution with total organic residues less than 10 percent
Disposal Method: Recycler
Tons: 0.2293
Facility County: San Bernardino

Click this hyperlink while viewing on your computer to access
1 additional CA_HAZNET: record(s) in the EDR Site Report.

---

178 **UNOCAL #5281** **LUST** **S103943732**
705 ARCHIBALD **N/A**
ONTARIO, CA 91761

LUST REG 8:
Region: 8
County: San Bernardino
Regional Board: Santa Ana Region
Facility Status: Case Closed
Case Number: 083600600T
Local Case Num: 90009
Case Type: Soil only
Substance: Gasoline
Qty Leaked: Not reported
Abate Method: EDVE
Cross Street: G STREET
Enf Type: None Taken
Funding: Not reported
How Discovered: Tank Closure
How Stopped: Not reported
Leak Cause: UNK
Leak Source: UNK
Global ID: T0607100058
How Stopped Date: 8/1/1989
Enter Date: 8/6/1987
Review Date: 8/1/1989
Prelim Assess: 10/20/1989
Discover Date: 8/1/1989
Enforcement Date: 1/1/1965
Close Date: 9/16/1996
Workplan: Not reported
Pollution Char: 3/1/1992
Remed Plan: 9/1/1992

Map ID	Site	Database(s)	EPA ID Number

UNOCAL #5281 (Continued) **S103943732**

Remed Action:	3/14/1995
Monitoring:	Not reported
Enter Date:	8/6/1987
GW Qualifies:	Not reported
Soil Qualifies:	Not reported
Operator:	Not reported
Facility Contact:	Not reported
Interim:	Not reported
Oversite Program:	LUST
Latitude:	34.0697211
Longitude:	-117.593452
MTBE Date:	Not reported
Max MTBE GW:	Not reported
MTBE Concentration:	0
Max MTBE Soil:	Not reported
MTBE Fuel:	1
MTBE Tested:	Site NOT Tested for MTBE.Includes Unknown and Not Analyzed.
MTBE Class:	*
Staff:	NOM
Staff Initials:	LH6
Lead Agency:	Local Agency
Local Agency:	36000L
Hydr Basin #:	UPPER SANTA ANA VALL
Beneficial:	Not reported
Priority:	Not reported
Cleanup Fund Id:	Not reported
Work Suspended:	Not reported
Summary:	CASE ORIGINALLY CLOSED 6/19/91. CASE REOPENED. 9/92 RAP PROPOSED FURTHER SOIL REM. JUNE 1994, STATION DEMOLISHED AND TANKS WERE REMOVED (9/14/94 REPORT). 3/14/95 VES START-UP

---

178 **UNOCAL 76 STN #5281** **LUST** **S101590929**
705 N ARCHIBALD **CA FID UST** **N/A**
ONTARIO, CA 91761 **SWEEPS UST**

LUST:

Region:	STATE
Global Id:	T0607100058
Latitude:	34.0774769
Longitude:	-117.5934251
Case Type:	LUST Cleanup Site
Status:	Completed - Case Closed
Status Date:	09/16/1996
Lead Agency:	SAN BERNARDINO COUNTY
Case Worker:	LH6
Local Agency:	Not reported
RB Case Number:	083600600T
LOC Case Number:	90009
File Location:	Local Agency
Potential Media Affect:	Soil
Potential Contaminants of Concern:	Gasoline
Site History:	Not reported

Click here to access the California GeoTracker records for this facility:

Contact:

Global Id:	T0607100058
Contact Type:	Regional Board Caseworker

Map ID	Site	Database(s)	EPA ID Number

UNOCAL 76 STN #5281 (Continued) **S101590929**

Contact Name: NANCY OLSON-MARTIN
Organization Name: SANTA ANA RWQCB (REGION 8)
Address: 3737 MAIN STREET, SUITE 500
City: RIVERSIDE
Email: nolson-martin@waterboards.ca.gov
Phone Number: Not reported

Status History:
Global Id: T0607100058
Status: Completed - Case Closed
Status Date: 09/16/1996

Global Id: T0607100058
Status: Open - Case Begin Date
Status Date: 08/01/1989

Global Id: T0607100058
Status: Open - Remediation
Status Date: 09/01/1992

Global Id: T0607100058
Status: Open - Remediation
Status Date: 03/14/1995

Global Id: T0607100058
Status: Open - Site Assessment
Status Date: 08/01/1989

Global Id: T0607100058
Status: Open - Site Assessment
Status Date: 10/20/1989

Global Id: T0607100058
Status: Open - Site Assessment
Status Date: 03/01/1992

Regulatory Activities:
Global Id: T0607100058
Action Type: Other
Date: 01/01/1950
Action: Leak Discovery

Global Id: T0607100058
Action Type: Other
Date: 01/01/1950
Action: Leak Reported

Global Id: T0607100058
Action Type: Other
Date: 01/01/1950
Action: Leak Stopped

CA FID UST:
Facility ID: 36000258
Regulated By: UTNKA

Map ID	Site	Database(s)	EPA ID Number

UNOCAL 76 STN #5281 (Continued) **S101590929**

Regulated ID:	00019976
Cortese Code:	Not reported
SIC Code:	Not reported
Facility Phone:	Not reported
Mail To:	Not reported
Mailing Address:	705 N ARCHIBALD
Mailing Address 2:	Not reported
Mailing City,St,Zip:	ONTARIO 91761
Contact:	Not reported
Contact Phone:	Not reported
DUNs Number:	Not reported
NPDES Number:	Not reported
EPA ID:	Not reported
Comments:	Not reported
Status:	Active

SWEEPS UST:

Status:	Active
Comp Number:	8642
Number:	9
Board Of Equalization:	44-000051
Referral Date:	07-28-92
Action Date:	07-28-92
Created Date:	02-29-88
Tank Status:	A
Owner Tank Id:	5281-34
Swrcb Tank Id:	36-000-008642-000001
Actv Date:	04-28-89
Capacity:	500
Tank Use:	OIL
Stg:	W
Content:	WASTE OIL
Number Of Tanks:	3

Status:	Active
Comp Number:	8642
Number:	9
Board Of Equalization:	44-000051
Referral Date:	07-28-92
Action Date:	07-28-92
Created Date:	02-29-88
Tank Status:	A
Owner Tank Id:	5281-22
Swrcb Tank Id:	36-000-008642-000002
Actv Date:	04-28-89
Capacity:	12000
Tank Use:	M.V. FUEL
Stg:	P
Content:	REG UNLEADED
Number Of Tanks:	Not reported

Status:	Active
Comp Number:	8642
Number:	9
Board Of Equalization:	44-000051
Referral Date:	07-28-92
Action Date:	07-28-92

Map ID	Site	Database(s)	EPA ID Number

UNOCAL 76 STN #5281 (Continued) **S101590929**

Created Date: 02-29-88
Tank Status: A
Owner Tank Id: 5281-11
Swrcb Tank Id: 36-000-008642-000003
Actv Date: 04-28-89
Capacity: 12000
Tank Use: M.V. FUEL
Stg: P
Content: REG UNLEADED
Number Of Tanks: Not reported

---

178 **MINA'S CLEANERS** **San Bern. Co. Permit** **S100868238**
750 N ARCHIBALD E & F **N/A**
ONTARIO, CA 91764

San Bern. Co. Permit:
Region: SAN BERNARDINO
Facility ID: FA0004737
Owner: NESSIM, SAMIA & MONA
Permit Number: PT0006557
Permit Category: SPECIAL GENERATOR
Facility Status: INACTIVE
Expiration Date: 11/30/2012

Region: SAN BERNARDINO
Facility ID: FA0004737
Owner: NESSIM, SAMIA & MONA
Permit Number: PT0006558
Permit Category: SPECIAL HANDLER
Facility Status: INACTIVE
Expiration Date: 11/30/2012

---

178 **SEYED MOBIL** **HAZNET** **S113092991**
670 N ARCHIBALD ST **N/A**
ONTARIO, CA 91764

HAZNET:
Year: 1997
Gepaid: CAL000176260
Contact: SEYED RAJ
Telephone: 0000000000
Mailing Name: Not reported
Mailing Address: 670 N ARCHIBALD ST
Mailing City,St,Zip: ONTARIO, CA 917640000
Gen County: Not reported
TSD EPA ID: CAT080025711
TSD County: Not reported
Waste Category: Aqueous solution with total organic residues less than 10 percent
Disposal Method: Recycler
Tons: 2.0850
Facility County: San Bernardino

Year: 1997
Gepaid: CAL000176260
Contact: SEYED RAJ
Telephone: 0000000000

Map ID	Site	Database(s)	EPA ID Number

SEYED MOBIL (Continued) **S113092991**

Mailing Name: Not reported
Mailing Address: 670 N ARCHIBALD ST
Mailing City,St,Zip: ONTARIO, CA 917640000
Gen County: Not reported
TSD EPA ID: CAD028409019
TSD County: Not reported
Waste Category: Aqueous solution with total organic residues less than 10 percent
Disposal Method: Treatment, Tank
Tons: 2.0850
Facility County: San Bernardino

---

178 **SADEGHI, SEYED** **UST** **U003785036**
670 N ARCHIBALD AVE **N/A**
ONTARIO, CA 91764

UST:
Facility ID: 87014773
Latitude: 34.07039
Longitude: -117.59324

---

178 **ARCHIBALD CAR WASH** **San Bern. Co. Permit** **S105697782**
670 ARCHIBALD **N/A**
ONTARIO, CA 91764

San Bern. Co. Permit:
Region: SAN BERNARDINO
Facility ID: FA0005859
Owner: SATDEEP S. BHATIA
Permit Number: PT0003596
Permit Category: HAZMAT HANDLER 0-10 EMPLOYEES
Facility Status: ACTIVE
Expiration Date: 08/31/2013

Region: SAN BERNARDINO
Facility ID: FA0005859
Owner: SATDEEP S. BHATIA
Permit Number: PT0011196
Permit Category: UST OWNERSHIP/OPERATING PERMIT (PER UST)
Facility Status: ACTIVE
Expiration Date: 08/31/2013

Region: SAN BERNARDINO
Facility ID: FA0005859
Owner: SATDEEP S. BHATIA
Permit Number: PT0011197
Permit Category: UST OWNERSHIP/OPERATING PERMIT (PER UST)
Facility Status: ACTIVE
Expiration Date: 08/31/2013

Region: SAN BERNARDINO
Facility ID: FA0005859
Owner: SATDEEP S. BHATIA
Permit Number: PT0011198
Permit Category: UST OWNERSHIP/OPERATING PERMIT (PER UST)
Facility Status: ACTIVE
Expiration Date: 08/31/2013

Map ID	Site	Database(s)	EPA ID Number

ARCHIBALD CAR WASH (Continued) **S105697782**

Region: SAN BERNARDINO
Facility ID: FA0005859
Owner: SATDEEP S. BHATIA
Permit Number: PT0011199
Permit Category: UST OWNERSHIP/OPERATING PERMIT (PER UST)
Facility Status: ACTIVE
Expiration Date: 08/31/2013

---

178 **BERKMAN, AZMI** **CA FID UST** **S101591327**
670 ARCHIBALD **SWEEPS UST** **N/A**
ONTARIO, CA 91764

CA FID UST:
Facility ID: 36004806
Regulated By: UTNKA
Regulated ID: Not reported
Cortese Code: Not reported
SIC Code: Not reported
Facility Phone: Not reported
Mail To: Not reported
Mailing Address: 670 ARCHIBALD
Mailing Address 2: Not reported
Mailing City,St,Zip: ONTARIO 91764
Contact: Not reported
Contact Phone: Not reported
DUNs Number: Not reported
NPDES Number: Not reported
EPA ID: Not reported
Comments: Not reported
Status: Active

SWEEPS UST:
Status: Active
Comp Number: 14773
Number: 2
Board Of Equalization: 44-020576
Referral Date: 09-04-91
Action Date: 09-04-91
Created Date: 09-07-88
Tank Status: A
Owner Tank Id: Not reported
Swrcb Tank Id: 36-000-014773-000001
Actv Date: 09-07-88
Capacity: 1
Tank Use: UNKNOWN
Stg: P
Content: UNKNOWN
Number Of Tanks: 4

Status: Active
Comp Number: 14773
Number: 2
Board Of Equalization: 44-020576
Referral Date: 09-04-91
Action Date: 09-04-91
Created Date: 09-07-88
Tank Status: A

Map ID	Site	Database(s)	EPA ID Number

BERKMAN, AZMI (Continued) **S101591327**

Owner Tank Id: Not reported
Swrcb Tank Id: 36-000-014773-000002
Actv Date: 09-07-88
Capacity: 1
Tank Use: UNKNOWN
Stg: P
Content: UNKNOWN
Number Of Tanks: Not reported

Status: Active
Comp Number: 14773
Number: 2
Board Of Equalization: 44-020576
Referral Date: 09-04-91
Action Date: 09-04-91
Created Date: 09-07-88
Tank Status: A
Owner Tank Id: Not reported
Swrcb Tank Id: 36-000-014773-000003
Actv Date: 09-07-88
Capacity: 1
Tank Use: UNKNOWN
Stg: P
Content: UNKNOWN
Number Of Tanks: Not reported

Status: Active
Comp Number: 14773
Number: 2
Board Of Equalization: 44-020576
Referral Date: 09-04-91
Action Date: 09-04-91
Created Date: 09-07-88
Tank Status: A
Owner Tank Id: Not reported
Swrcb Tank Id: 36-000-014773-000004
Actv Date: 09-07-88
Capacity: 1
Tank Use: UNKNOWN
Stg: P
Content: UNKNOWN
Number Of Tanks: Not reported

---

178 **BAKER'S DRIVE THRU#149** **San Bern. Co. Permit** **S109598423**
2695 E INLAND EMPIRE BLVD **N/A**
ONTARIO, CA 91764

San Bern. Co. Permit:
Region: SAN BERNARDINO
Facility ID: FA0012308
Owner: BAKER'S BURGERS INC
Permit Number: PT0021836
Permit Category: BULK CO2 AT RETAIL FOOD FACILITIES
Facility Status: INACTIVE
Expiration Date: 05/31/2010

Map ID	Site	Database(s)	EPA ID Number
185	**TRACY DANIELS & ROBERT GRIMES** **1801 EAST G STREET ROOM 139** **ONTARIO, CA 91764**	**HAZNET**	**S113181551** **N/A**

HAZNET:

Year:	1996
Gepaid:	CLU960008800
Contact:	Not reported
Telephone:	0000000000
Mailing Name:	Not reported
Mailing Address:	DTSC CLU/ERU
Mailing City,St,Zip:	SACRAMENTO, CA 958120806
Gen County:	Not reported
TSD EPA ID:	CAD008302903
TSD County:	Not reported
Waste Category:	Off-specification, aged or surplus inorganics
Disposal Method:	Transfer Station
Tons:	.0050
Facility County:	San Bernardino

Year:	1996
Gepaid:	CLU960008800
Contact:	Not reported
Telephone:	0000000000
Mailing Name:	Not reported
Mailing Address:	DTSC CLU/ERU
Mailing City,St,Zip:	SACRAMENTO, CA 958120806
Gen County:	Not reported
TSD EPA ID:	CAD008302903
TSD County:	Not reported
Waste Category:	Other inorganic solid waste
Disposal Method:	Transfer Station
Tons:	.0300
Facility County:	San Bernardino

Year:	1996
Gepaid:	CLU960008800
Contact:	Not reported
Telephone:	0000000000
Mailing Name:	Not reported
Mailing Address:	DTSC CLU/ERU
Mailing City,St,Zip:	SACRAMENTO, CA 958120806
Gen County:	Not reported
TSD EPA ID:	CAD008302903
TSD County:	Not reported
Waste Category:	Oxygenated solvents (acetone, butanol, ethyl acetate, etc.)
Disposal Method:	Recycler
Tons:	.0050
Facility County:	San Bernardino

Year:	1996
Gepaid:	CLU960008800
Contact:	Not reported
Telephone:	0000000000
Mailing Name:	Not reported
Mailing Address:	DTSC CLU/ERU
Mailing City,St,Zip:	SACRAMENTO, CA 958120806
Gen County:	Not reported
TSD EPA ID:	CAD008302903

Map ID	Site	Database(s)	EPA ID Number

TRACY DANIELS & ROBERT GRIMES (Continued) **S113181551**

TSD County: Not reported
Waste Category: Liquids with pH <= 2
Disposal Method: Transfer Station
Tons: .0050
Facility County: San Bernardino

---

185 **HOLIDAY INN** **HAZNET** **S112849188**
1801 E G ST **N/A**
ONTARIO, CA 91764

HAZNET:
Year: 1993
Gepaid: CAC000876008
Contact: HOLIDAY INN
Telephone: 0000000000
Mailing Name: Not reported
Mailing Address: 1801 E G ST
Mailing City,St,Zip: ONTARIO, CA 917640000
Gen County: Not reported
TSD EPA ID: CAL000027741
TSD County: Not reported
Waste Category: Asbestos containing waste
Disposal Method: Disposal, Land Fill
Tons: 3.3712
Facility County: San Bernardino

---

189 **DAISY WHEEL RIBBON** **CA FID UST** **S101591602**
3325 E G ST **SWEEPS UST** **N/A**
ONTARIO, CA 91764

CA FID UST:
Facility ID: 36008481
Regulated By: UTNKA
Regulated ID: Not reported
Cortese Code: Not reported
SIC Code: Not reported
Facility Phone: Not reported
Mail To: Not reported
Mailing Address: 3325 E G ST
Mailing Address 2: Not reported
Mailing City,St,Zip: ONTARIO 91764
Contact: Not reported
Contact Phone: Not reported
DUNs Number: Not reported
NPDES Number: Not reported
EPA ID: Not reported
Comments: Not reported
Status: Active

SWEEPS UST:
Status: Active
Comp Number: 9233
Number: 9
Board Of Equalization: Not reported
Referral Date: 09-04-91
Action Date: 09-04-91

Map ID	Site	Database(s)	EPA ID Number

DAISY WHEEL RIBBON (Continued) **S101591602**

Created Date:	09-16-88
Tank Status:	A
Owner Tank Id:	Not reported
Swrcb Tank Id:	36-000-009233-000001
Actv Date:	09-16-88
Capacity:	1
Tank Use:	UNKNOWN
Stg:	P
Content:	UNKNOWN
Number Of Tanks:	1

---

189 **SCHMID INSULATION CONTRACTORS** **CA FID UST** **S101619030**
3311 E G ST **SWEEPS UST** **N/A**
ONTARIO, CA 91764

CA FID UST:

Facility ID:	36009211
Regulated By:	UTNKA
Regulated ID:	00060552
Cortese Code:	Not reported
SIC Code:	Not reported
Facility Phone:	7149873371
Mail To:	Not reported
Mailing Address:	3311 E G ST
Mailing Address 2:	Not reported
Mailing City,St,Zip:	ONTARIO 91764
Contact:	Not reported
Contact Phone:	Not reported
DUNs Number:	Not reported
NPDES Number:	Not reported
EPA ID:	Not reported
Comments:	Not reported
Status:	Active

SWEEPS UST:

Status:	Active
Comp Number:	60552
Number:	9
Board Of Equalization:	44-021307
Referral Date:	09-04-91
Action Date:	09-04-91
Created Date:	02-29-88
Tank Status:	A
Owner Tank Id:	1
Swrcb Tank Id:	36-000-060552-000001
Actv Date:	07-01-85
Capacity:	10000
Tank Use:	M.V. FUEL
Stg:	P
Content:	REG UNLEADED
Number Of Tanks:	1

Map ID	Site	Database(s)	EPA ID Number
189	**U.S. HEALTHWORKS MED. GRP** **3200 INLAND EMPIRE BLVD 100** **ONTARIO, CA 91764**	**San Bern. Co. Permit**	**S104771497** **N/A**

San Bern. Co. Permit:

Region:	SAN BERNARDINO
Facility ID:	FA0006850
Owner:	U.S. HEALTHWORKS MED. GRP
Permit Number:	PT0009199
Permit Category:	CONDITIONALLY EXEMPT SMALL QUANTITY GENERATOR
Facility Status:	INACTIVE
Expiration Date:	11/30/2011

Map ID	Site	Database(s)	EPA ID Number
190	**BANK OF AMERICA/FIELD SERVICES** **1718 EAST G ST UNIT D** **ONTARIO, CA 91764**	**HAZNET**	**S112979254** **N/A**

HAZNET:

Year:	2009
Gepaid:	CAC002644447
Contact:	KATE ASBURY
Telephone:	9098052509
Mailing Name:	Not reported
Mailing Address:	301 E VANDERBILT WAY STE 330
Mailing City,St,Zip:	SAN BERNARDINO, CA 92408
Gen County:	Not reported
TSD EPA ID:	CAD982444481
TSD County:	Not reported
Waste Category:	Household waste
Disposal Method:	Other Treatment
Tons:	0.03336
Facility County:	San Bernardino

Map ID	Site	Database(s)	EPA ID Number
193	**RAMADA LTD** **1841 E G ST** **ONTARIO, CA 91764**	**HAZNET**	**S112920793** **N/A**

HAZNET:

Year:	2002
Gepaid:	CAC002530239
Contact:	RICHARD WINSTANLEY - WDP ENTPR
Telephone:	3235893505
Mailing Name:	Not reported
Mailing Address:	1841 E G ST
Mailing City,St,Zip:	ONTARIO, CA 917640000
Gen County:	Not reported
TSD EPA ID:	AZD980892731
TSD County:	Not reported
Waste Category:	Unspecified oil-containing waste
Disposal Method:	Recycler
Tons:	0.41
Facility County:	San Bernardino

Map ID	Site	Database(s)	EPA ID Number
262	**LOWENSTEIN SCRAP METAL SERVICE** **3045 INLAND EMPIRE BLVD** **ONTARIO, CA 91764**	**HAZNET**	**S113800492** **N/A**

HAZNET:

Year:	2012
Gepaid:	CAL000369611
Contact:	DAVE LOWENSTEIN
Telephone:	9096412740
Mailing Name:	Not reported
Mailing Address:	6822 FOXTAIL CT
Mailing City,St,Zip:	RANCHO CUCAMONGA, CA 917390000
Gen County:	San Bernardino
TSD EPA ID:	CAD099452708
TSD County:	Los Angeles
Waste Category:	Not reported
Disposal Method:	Other Recovery Of Reclamation For Reuse Including Acid Regeneration, Organics Recovery Ect
Tons:	0.817
Facility County:	San Bernardino

Map ID	Site	Database(s)	EPA ID Number
262	**GREENS INDUSTRIAL PAINTING INC** **3045 INLAND EMPIRE BLVD** **ONTARIO, CA 91764**	**HAZNET**	**S113798608** **N/A**

HAZNET:

Year:	2012
Gepaid:	CAL000353080
Contact:	DONALD GREEN/PRES
Telephone:	9099871553
Mailing Name:	Not reported
Mailing Address:	3045 INLAND EMPIRE BLVD
Mailing City,St,Zip:	ONTARIO, CA 917644870
Gen County:	San Bernardino
TSD EPA ID:	CAT080013352
TSD County:	Los Angeles
Waste Category:	Not reported
Disposal Method:	Fuel Blending Prior To Energy Recovery At Another Site
Tons:	0.2375
Facility County:	San Bernardino

Year:	2012
Gepaid:	CAL000353080
Contact:	DONALD GREEN/PRES
Telephone:	9099871553
Mailing Name:	Not reported
Mailing Address:	3045 INLAND EMPIRE BLVD
Mailing City,St,Zip:	ONTARIO, CA 917644870
Gen County:	San Bernardino
TSD EPA ID:	CAD982444481
TSD County:	San Bernardino
Waste Category:	Not reported
Disposal Method:	Storage, Bulking, And/Or Transfer Off Site--No Treatment/Reovery (H010-H129) Or (H131-H135)
Tons:	0.25
Facility County:	San Bernardino

Map ID	Site	Database(s)	EPA ID Number

262 **LOWENSTEIN SCRAP METAL SERVICE** **HAZNET** **S112996430**
3045 INLAND EMPIRE BLVD **N/A**
ONTARIO, CA 91764

HAZNET:

Year:	2011
Gepaid:	CAC002679749
Contact:	DAVE LOWENSTEIN
Telephone:	9096412740
Mailing Name:	Not reported
Mailing Address:	6822 FOXTAIL CT
Mailing City,St,Zip:	RANCHO CUCAMONGA, CA 91739
Gen County:	Not reported
TSD EPA ID:	CAT080013352
TSD County:	Not reported
Waste Category:	Unspecified aqueous solution
Disposal Method:	Other Recovery Of Reclamation For Reuse Including Acid Regeneration, Organics Recovery Ect
Tons:	0.4956
Facility County:	San Bernardino

---

262 **GREEN INDUSTRIAL PAINTING INCORPORATED** **RCRA-SQG** **1000206555**
3045 EAST G STREET **FINDS** **CAD066249582**
ONTARIO, CA

RCRA-SQG:

Date form received by agency:	01/15/1986
Facility name:	GREEN INDUSTRIAL PAINTING INC
Facility address:	3045 E "G" ST ONTARIO, CA 91764
EPA ID:	CAD066249582
Mailing address:	E "G" ST ONTARIO, CA 91764
Contact:	ENVIRONMENTAL MANAGER
Contact address:	3045 E "G" ST ONTARIO, CA 91764
Contact country:	US
Contact telephone:	(714) 981-5533
Contact email:	Not reported
EPA Region:	09
Classification:	Small Small Quantity Generator
Description:	Handler: generates more than 100 and less than 1000 kg of hazardous waste during any calendar month and accumulates less than 6000 kg of hazardous waste at any time; or generates 100 kg or less of hazardous waste during any calendar month, and accumulates more than 1000 kg of hazardous waste at any time

Owner/Operator Summary:

Owner/operator name:	DONALD R GREEN
Owner/operator address:	NOT REQUIRED NOT REQUIRED, ME 99999
Owner/operator country:	Not reported
Owner/operator telephone:	(415) 555-1212
Legal status:	Private
Owner/Operator Type:	Owner
Owner/Op start date:	Not reported
Owner/Op end date:	Not reported

Owner/operator name:	NOT REQUIRED

Map ID	Site	Database(s)	EPA ID Number

GREEN INDUSTRIAL PAINTING INCORPORATED (Continued) **1000206555**

Owner/operator address: NOT REQUIRED
NOT REQUIRED, ME 99999
Owner/operator country: Not reported
Owner/operator telephone: (415) 555-1212
Legal status: Private
Owner/Operator Type: Operator
Owner/Op start date: Not reported
Owner/Op end date: Not reported

Handler Activities Summary:
U.S. importer of hazardous waste: No
Mixed waste (haz. and radioactive): No
Recycler of hazardous waste: No
Transporter of hazardous waste: No
Treater, storer or disposer of HW: No
Underground injection activity: No
On-site burner exemption: No
Furnace exemption: No
Used oil fuel burner: No
Used oil processor: No
User oil refiner: No
Used oil fuel marketer to burner: No
Used oil Specification marketer: No
Used oil transfer facility: No
Used oil transporter: No

Violation Status: No violations found

FINDS:

Registry ID: 110002654832

Environmental Interest/Information System

The NEI (National Emissions Inventory) database contains information on stationary and mobile sources that emit criteria air pollutants and their precursors, as well as hazardous air pollutants (HAPs).

California Hazardous Waste Tracking System - Datamart (HWTS-DATAMART) provides California with information on hazardous waste shipments for generators, transporters, and treatment, storage, and disposal facilities.

RCRAInfo is a national information system that supports the Resource Conservation and Recovery Act (RCRA) program through the tracking of events and activities related to facilities that generate, transport, and treat, store, or dispose of hazardous waste. RCRAInfo allows RCRA program staff to track the notification, permit, compliance, and corrective action activities required under RCRA.

CRITERIA AND HAZARDOUS AIR POLLUTANT INVENTORY

Map ID	Site	Database(s)	EPA ID Number
262	**GREENS INDUSTRIAL PAINTING** **3045 G STREET** **ONTARIO, CA 91764**	**LUST**	**S105624638** **N/A**

LUST:

Region:	STATE
Global Id:	T0607141600
Latitude:	34.0702222
Longitude:	-117.5937828
Case Type:	LUST Cleanup Site
Status:	Completed - Case Closed
Status Date:	10/01/1990
Lead Agency:	SAN BERNARDINO COUNTY
Case Worker:	RR1
Local Agency:	Not reported
RB Case Number:	Not reported
LOC Case Number:	90199
File Location:	Local Agency
Potential Media Affect:	Soil
Potential Contaminants of Concern:	Gasoline
Site History:	Not reported

Click here to access the California GeoTracker records for this facility:

Contact:

Global Id:	T0607141600
Contact Type:	Regional Board Caseworker
Contact Name:	CARL BERNHARDT
Organization Name:	SANTA ANA RWQCB (REGION 8)
Address:	3737 MAIN STREET, SUITE 500
City:	RIVERSIDE
Email:	cbernhardt@waterboards.ca.gov
Phone Number:	9517824495

Status History:

Global Id:	T0607141600
Status:	Completed - Case Closed
Status Date:	10/01/1990
Global Id:	T0607141600
Status:	Open - Case Begin Date
Status Date:	08/13/1987

Regulatory Activities:

Global Id:	T0607141600
Action Type:	Other
Date:	01/01/1950
Action:	Leak Discovery
Global Id:	T0607141600
Action Type:	Other
Date:	01/01/1950
Action:	Leak Reported
Global Id:	T0607141600
Action Type:	ENFORCEMENT
Date:	07/26/2006
Action:	* No Action

Map ID	Site	Database(s)	EPA ID Number

GREENS INDUSTRIAL PAINTING (Continued) **S105624638**

Global Id: T0607141600
Action Type: REMEDIATION
Date: 01/01/1950
Action: Not reported

LUST REG 8:
Region: 8
County: San Bernardino
Regional Board: Santa Ana Region
Facility Status: Case Closed
Case Number: Not reported
Local Case Num: 90199
Case Type: Soil only
Substance: Gasoline
Qty Leaked: Not reported
Abate Method: Not reported
Cross Street: TURNER AVENUE
Enf Type: Not reported
Funding: Not reported
How Discovered: Tank Closure
How Stopped: Close Tank
Leak Cause: UNK
Leak Source: UNK
Global ID: T0607141600
How Stopped Date: Not reported
Enter Date: Not reported
Review Date: Not reported
Prelim Assess: Not reported
Discover Date: 8/13/1987
Enforcement Date: Not reported
Close Date: 10/1/1990
Workplan: Not reported
Pollution Char: Not reported
Remed Plan: Not reported
Remed Action: Not reported
Monitoring: Not reported
Enter Date: Not reported
GW Qualifies: Not reported
Soil Qualifies: Not reported
Operator: Not reported
Facility Contact: Not reported
Interim: Not reported
Oversite Program: LUST
Latitude: 34.069703
Longitude: -117.612302
MTBE Date: Not reported
Max MTBE GW: Not reported
MTBE Concentration: 0
Max MTBE Soil: Not reported
MTBE Fuel: 1
MTBE Tested: Site NOT Tested for MTBE.Includes Unknown and Not Analyzed.
MTBE Class: *
Staff: CAB
Staff Initials: RR1
Lead Agency: Local Agency
Local Agency: 36000L

Map ID	Site	Database(s)	EPA ID Number

GREENS INDUSTRIAL PAINTING (Continued) **S105624638**

Hydr Basin #: UPPER SANTA ANA VALL
Beneficial: Not reported
Priority: Not reported
Cleanup Fund Id: Not reported
Work Suspended: Not reported
Summary: Not reported

---

262 **GALAXCY LOGISTICS** **HAZNET** **S113081505**
3015 INLAND EMPIRE BLVD **N/A**
ONTARIO, CA 91764

HAZNET:
Year: 2000
Gepaid: CAL000148129
Contact: DONNA NICKELL
Telephone: 9094667013
Mailing Name: Not reported
Mailing Address: PO BOX 3937
Mailing City,St,Zip: ONTARIO, CA 917610987
Gen County: Not reported
TSD EPA ID: CAT000613927
TSD County: Not reported
Waste Category: Aqueous solution with total organic residues less than 10 percent
Disposal Method: Transfer Station
Tons: 0.27
Facility County: San Bernardino

Year: 2000
Gepaid: CAL000148129
Contact: DONNA NICKELL
Telephone: 9094667013
Mailing Name: Not reported
Mailing Address: PO BOX 3937
Mailing City,St,Zip: ONTARIO, CA 917610987
Gen County: Not reported
TSD EPA ID: CAT000613927
TSD County: Not reported
Waste Category: Aqueous solution with total organic residues less than 10 percent
Disposal Method: Transfer Station
Tons: 0.27
Facility County: San Bernardino

Year: 1999
Gepaid: CAL000148129
Contact: Not reported
Telephone: 0000000000
Mailing Name: Not reported
Mailing Address: PO BOX 3937
Mailing City,St,Zip: ONTARIO, CA 917610987
Gen County: Not reported
TSD EPA ID: CAT000613927
TSD County: Not reported
Waste Category: Aqueous solution with total organic residues less than 10 percent
Disposal Method: Transfer Station
Tons: .1292
Facility County: San Bernardino

Year: 1999

Map ID	Site	Database(s)	EPA ID Number

GALAXCY LOGISTICS (Continued) **S113081505**

Gepaid: CAL000148129
Contact: Not reported
Telephone: 0000000000
Mailing Name: Not reported
Mailing Address: PO BOX 3937
Mailing City,St,Zip: ONTARIO, CA 917610987
Gen County: Not reported
TSD EPA ID: CAT000613927
TSD County: Not reported
Waste Category: Aqueous solution with total organic residues less than 10 percent
Disposal Method: Transfer Station
Tons: .1292
Facility County: San Bernardino

Year: 1998
Gepaid: CAL000148129
Contact: Not reported
Telephone: 0000000000
Mailing Name: Not reported
Mailing Address: PO BOX 3937
Mailing City,St,Zip: ONTARIO, CA 917610987
Gen County: Not reported
TSD EPA ID: CAT000613893
TSD County: Not reported
Waste Category: Unspecified organic liquid mixture
Disposal Method: Transfer Station
Tons: .2490
Facility County: San Bernardino

Click this hyperlink while viewing on your computer to access
11 additional CA_HAZNET: record(s) in the EDR Site Report.

---

262 **GALAXCY LOGISTICS** **San Bern. Co. Permit** **S104766446**
3015 INLAND EMPIRE BLVD **N/A**
ONTARIO, CA 91764

San Bern. Co. Permit:
Region: SAN BERNARDINO
Facility ID: FA0003401
Owner: ROY NICKELL
Permit Number: PT0007124
Permit Category: SPECIAL GENERATOR
Facility Status: INACTIVE
Expiration Date: 11/30/2005

Region: SAN BERNARDINO
Facility ID: FA0003401
Owner: ROY NICKELL
Permit Number: PT0007125
Permit Category: SPECIAL HANDLER
Facility Status: INACTIVE
Expiration Date: 11/30/2005

Map ID	Site	Database(s)	EPA ID Number

262 **GTE** **HAZNET** **S112870663**
2970 INLAND EMPIRE BLVD **N/A**
ONTARIO, CA 91708

HAZNET:

Year:	1997
Gepaid:	CAC001162416
Contact:	CORPORATION
Telephone:	0000000000
Mailing Name:	Not reported
Mailing Address:	PO BOX 725
Mailing City,St,Zip:	CHINO, CA 917080000
Gen County:	Not reported
TSD EPA ID:	CAD028409019
TSD County:	Not reported
Waste Category:	Unspecified aqueous solution
Disposal Method:	Treatment, Tank
Tons:	25.0200
Facility County:	San Bernardino

Year:	1997
Gepaid:	CAC001162416
Contact:	CORPORATION
Telephone:	0000000000
Mailing Name:	Not reported
Mailing Address:	PO BOX 725
Mailing City,St,Zip:	CHINO, CA 917080000
Gen County:	Not reported
TSD EPA ID:	CAD028409019
TSD County:	Not reported
Waste Category:	Off-specification, aged or surplus organics
Disposal Method:	Treatment, Tank
Tons:	.1251
Facility County:	San Bernardino

---

262 **GTE CALIFORNIA INC** **HAZNET** **S112879684**
2970 INLAND EMPIRE BLVD **N/A**
ONTARIO, CA 91764

HAZNET:

Year:	1998
Gepaid:	CAC001271400
Contact:	GTE CALIFORNIA INC
Telephone:	0000000000
Mailing Name:	Not reported
Mailing Address:	PO BOX 725
Mailing City,St,Zip:	CHINO, CA 917080000
Gen County:	Not reported
TSD EPA ID:	AZD983473539
TSD County:	Not reported
Waste Category:	Off-specification, aged or surplus inorganics
Disposal Method:	Not reported
Tons:	.0050
Facility County:	San Bernardino

Year:	1998
Gepaid:	CAC001271400
Contact:	GTE CALIFORNIA INC
Telephone:	0000000000
Mailing Name:	Not reported

Map ID	Site	Database(s)	EPA ID Number

GTE CALIFORNIA INC (Continued) **S112879684**

Mailing Address: PO BOX 725
Mailing City,St,Zip: CHINO, CA 917080000
Gen County: Not reported
TSD EPA ID: AZ0000337360
TSD County: Not reported
Waste Category: Off-specification, aged or surplus inorganics
Disposal Method: Disposal, Other
Tons: .0050
Facility County: San Bernardino

---

262 **VERIZON LOGISTICS DIV OF GTE** **HAZNET** **S113175346**
2970 E INLAND EMPIRE BLVD **N/A**
ONTARIO, CA 91764

HAZNET:
Year: 2003
Gepaid: CAR000083725
Contact: ZACH FEINGOLD - SPECIALIST
Telephone: 9096131554
Mailing Name: Not reported
Mailing Address: PO BOX 725
Mailing City,St,Zip: CHINO, CA 917080000
Gen County: Not reported
TSD EPA ID: CAD044429835
TSD County: Not reported
Waste Category: Off-specification, aged or surplus inorganics
Disposal Method: Disposal, Other
Tons: 0.07
Facility County: San Bernardino

Year: 2003
Gepaid: CAR000083725
Contact: ZACH FEINGOLD - SPECIALIST
Telephone: 9096131554
Mailing Name: Not reported
Mailing Address: PO BOX 725
Mailing City,St,Zip: CHINO, CA 917080000
Gen County: Not reported
TSD EPA ID: CAD009007626
TSD County: Not reported
Waste Category: Other organic solids
Disposal Method: Recycler
Tons: 0.01
Facility County: San Bernardino

Year: 2003
Gepaid: CAR000083725
Contact: ZACH FEINGOLD - SPECIALIST
Telephone: 9096131554
Mailing Name: Not reported
Mailing Address: PO BOX 725
Mailing City,St,Zip: CHINO, CA 917080000
Gen County: Not reported
TSD EPA ID: AZ0000337360
TSD County: Not reported
Waste Category: Off-specification, aged or surplus inorganics
Disposal Method: Recycler
Tons: 0

Map ID	Site	Database(s)	EPA ID Number

VERIZON LOGISTICS DIV OF GTE (Continued) **S113175346**

Facility County: San Bernardino

Year: 2003
Gepaid: CAR000083725
Contact: ZACH FEINGOLD - SPECIALIST
Telephone: 9096131554
Mailing Name: Not reported
Mailing Address: PO BOX 725
Mailing City,St,Zip: CHINO, CA 917080000
Gen County: Not reported
TSD EPA ID: AZ0000337360
TSD County: Not reported
Waste Category: Other inorganic solid waste
Disposal Method: Recycler
Tons: 0
Facility County: San Bernardino

Year: 2003
Gepaid: CAR000083725
Contact: ZACH FEINGOLD - SPECIALIST
Telephone: 9096131554
Mailing Name: Not reported
Mailing Address: PO BOX 725
Mailing City,St,Zip: CHINO, CA 917080000
Gen County: Not reported
TSD EPA ID: CAD009007626
TSD County: Not reported
Waste Category: Off-specification, aged or surplus organics
Disposal Method: Disposal, Other
Tons: 0.09
Facility County: San Bernardino

Click this hyperlink while viewing on your computer to access
16 additional CA_HAZNET: record(s) in the EDR Site Report.

---

262 **GTE** **HAZNET** **S112876242**
2970 INLAND EMPIRE BLVD **N/A**
ONTARIO, CA 91708

HAZNET:
Year: 1996
Gepaid: CAC001232288
Contact: CORPORATION
Telephone: 0000000000
Mailing Name: Not reported
Mailing Address: P O BOX 725
Mailing City,St,Zip: CHINO, CA 917080000
Gen County: Not reported
TSD EPA ID: CAD008302903
TSD County: Not reported
Waste Category: Other inorganic solid waste
Disposal Method: Transfer Station
Tons: .1575
Facility County: San Bernardino

Year: 1996
Gepaid: CAC001232288
Contact: CORPORATION

Map ID	Site	Database(s)	EPA ID Number

GTE (Continued) **S112876242**

Telephone: 0000000000
Mailing Name: Not reported
Mailing Address: P O BOX 725
Mailing City,St,Zip: CHINO, CA 917080000
Gen County: Not reported
TSD EPA ID: CAD088504881
TSD County: Not reported
Waste Category: Other inorganic solid waste
Disposal Method: Recycler
Tons: .7500
Facility County: San Bernardino

Year: 1996
Gepaid: CAC001232288
Contact: CORPORATION
Telephone: 0000000000
Mailing Name: Not reported
Mailing Address: P O BOX 725
Mailing City,St,Zip: CHINO, CA 917080000
Gen County: Not reported
TSD EPA ID: CAD008302903
TSD County: Not reported
Waste Category: Liquids with mercury >= 20 Mg./L
Disposal Method: Transfer Station
Tons: .0040
Facility County: San Bernardino

---

262 **VERIZON LOGISTICS DIV OF GTE COMM SYS CO** **RCRA-SQG 1004676320**
2970 E INLAND EMPIRE BLVD **FINDS CAR000083725**
ONTARIO, CA

RCRA-SQG:
Date form received by agency: 10/03/2000
Facility name: VERIZON LOGISTICS DIV OF GTE COMM SYS CO
Facility address: 2970 E INLAND EMPIRE BLVD
ONTARIO, CA 91764
EPA ID: CAR000083725
Mailing address: P O BOX 725
CHINO, CA 91708
Contact: KIM BRAY
Contact address: P O BOX 725
CHINO, CA 91708
Contact country: US
Contact telephone: (800) 331-8891
Contact email: Not reported
EPA Region: 09
Classification: Small Small Quantity Generator
Description: Handler: generates more than 100 and less than 1000 kg of hazardous waste during any calendar month and accumulates less than 6000 kg of hazardous waste at any time; or generates 100 kg or less of hazardous waste during any calendar month, and accumulates more than 1000 kg of hazardous waste at any time

Owner/Operator Summary:
Owner/operator name: VERIZON LOGISTICS GTE COMM
Owner/operator address: 2970 E INLAND EMPIRE BLVD
ONTARIO, CA 91764

Map ID	Site	Database(s)	EPA ID Number

VERIZON LOGISTICS DIV OF GTE COMM SYS CO (Continued) **1004676320**

Owner/operator country: Not reported
Owner/operator telephone: (800) 331-8891
Legal status: Other
Owner/Operator Type: Owner
Owner/Op start date: Not reported
Owner/Op end date: Not reported

Handler Activities Summary:
U.S. importer of hazardous waste: No
Mixed waste (haz. and radioactive): No
Recycler of hazardous waste: No
Transporter of hazardous waste: No
Treater, storer or disposer of HW: No
Underground injection activity: No
On-site burner exemption: No
Furnace exemption: No
Used oil fuel burner: No
Used oil processor: No
User oil refiner: No
Used oil fuel marketer to burner: No
Used oil Specification marketer: No
Used oil transfer facility: No
Used oil transporter: No

Hazardous Waste Summary:
Waste code: D001
Waste name: IGNITABLE HAZARDOUS WASTES ARE THOSE WASTES WHICH HAVE A FLASHPOINT OF LESS THAN 140 DEGREES FAHRENHEIT AS DETERMINED BY A PENSKY-MARTENS CLOSED CUP FLASH POINT TESTER. ANOTHER METHOD OF DETERMINING THE FLASH POINT OF A WASTE IS TO REVIEW THE MATERIAL SAFETY DATA SHEET, WHICH CAN BE OBTAINED FROM THE MANUFACTURER OR DISTRIBUTOR OF THE MATERIAL. LACQUER THINNER IS AN EXAMPLE OF A COMMONLY USED SOLVENT WHICH WOULD BE CONSIDERED AS IGNITABLE HAZARDOUS WASTE.

Waste code: D002
Waste name: A WASTE WHICH HAS A PH OF LESS THAN 2 OR GREATER THAN 12.5 IS CONSIDERED TO BE A CORROSIVE HAZARDOUS WASTE. SODIUM HYDROXIDE, A CAUSTIC SOLUTION WITH A HIGH PH, IS OFTEN USED BY INDUSTRIES TO CLEAN OR DEGREASE PARTS. HYDROCHLORIC ACID, A SOLUTION WITH A LOW PH, IS USED BY MANY INDUSTRIES TO CLEAN METAL PARTS PRIOR TO PAINTING. WHEN THESE CAUSTIC OR ACID SOLUTIONS BECOME CONTAMINATED AND MUST BE DISPOSED, THE WASTE WOULD BE A CORROSIVE HAZARDOUS WASTE.

Waste code: D003
Waste name: A MATERIAL IS CONSIDERED TO BE A REACTIVE HAZARDOUS WASTE IF IT IS NORMALLY UNSTABLE, REACTS VIOLENTLY WITH WATER, GENERATES TOXIC GASES WHEN EXPOSED TO WATER OR CORROSIVE MATERIALS, OR IF IT IS CAPABLE OF DETONATION OR EXPLOSION WHEN EXPOSED TO HEAT OR A FLAME. ONE EXAMPLE OF SUCH WASTE WOULD BY WASTE GUNPOWDER.

Waste code: D009
Waste name: MERCURY

Violation Status: No violations found

FINDS:

Map ID	Site	Database(s)	EPA ID Number

VERIZON LOGISTICS DIV OF GTE COMM SYS CO (Continued) **1004676320**

Registry ID: 110012250884

Environmental Interest/Information System

California Hazardous Waste Tracking System - Datamart (HWTS-DATAMART) provides California with information on hazardous waste shipments for generators, transporters, and treatment, storage, and disposal facilities.

RCRAInfo is a national information system that supports the Resource Conservation and Recovery Act (RCRA) program through the tracking of events and activities related to facilities that generate, transport, and treat, store, or dispose of hazardous waste. RCRAInfo allows RCRA program staff to track the notification, permit, compliance, and corrective action activities required under RCRA.

---

262 **G T E SUPPLY** **HAZNET** **S112895990**
2970 INLAND EMPIRER BLVD **N/A**
ONTARIO, CA 91764

HAZNET:

Year:	1998
Gepaid:	CAC001496438
Contact:	G T E
Telephone:	8003318891
Mailing Name:	Not reported
Mailing Address:	PO BOX 725
Mailing City,St,Zip:	CHINO, CA 917080000
Gen County:	Not reported
TSD EPA ID:	CAD044429835
TSD County:	Not reported
Waste Category:	Off-specification, aged or surplus organics
Disposal Method:	Disposal, Other
Tons:	.1300
Facility County:	San Bernardino

Year:	1998
Gepaid:	CAC001496438
Contact:	G T E
Telephone:	8003318891
Mailing Name:	Not reported
Mailing Address:	PO BOX 725
Mailing City,St,Zip:	CHINO, CA 917080000
Gen County:	Not reported
TSD EPA ID:	CAD044429835
TSD County:	Not reported
Waste Category:	Empty containers less than 30 gallons
Disposal Method:	Disposal, Other
Tons:	.0125
Facility County:	San Bernardino

Year:	1998
Gepaid:	CAC001496438
Contact:	G T E
Telephone:	8003318891
Mailing Name:	Not reported
Mailing Address:	PO BOX 725
Mailing City,St,Zip:	CHINO, CA 917080000

Map ID	Site	Database(s)	EPA ID Number

G T E SUPPLY (Continued) **S112895990**

Gen County: Not reported
TSD EPA ID: CAD044429835
TSD County: Not reported
Waste Category: Off-specification, aged or surplus inorganics
Disposal Method: Disposal, Other
Tons: .0025
Facility County: San Bernardino

---

262 **GTE SUPPLY** **HAZNET** **S113090897**
2970 INLAND EMPIRE BLVD **N/A**
ONTARIO, CA 91764

HAZNET:
Year: 1999
Gepaid: CAL000172840
Contact: GTE CALIFORNIA INC
Telephone: 0000000000
Mailing Name: Not reported
Mailing Address: PO BOX 725
Mailing City,St,Zip: CHINO, CA 917080000
Gen County: Not reported
TSD EPA ID: AZD000337360
TSD County: Not reported
Waste Category: Off-specification, aged or surplus inorganics
Disposal Method: Not reported
Tons: .0025
Facility County: San Bernardino

Year: 1999
Gepaid: CAL000172840
Contact: GTE CALIFORNIA INC
Telephone: 0000000000
Mailing Name: Not reported
Mailing Address: PO BOX 725
Mailing City,St,Zip: CHINO, CA 917080000
Gen County: Not reported
TSD EPA ID: AZ0000337360
TSD County: Not reported
Waste Category: Off-specification, aged or surplus inorganics
Disposal Method: Treatment, Incineration
Tons: .0045
Facility County: San Bernardino

---

262 **GREEN'S INDUSTRIAL PNTG** **San Bern. Co. Permit** **S104766640**
3045 E INLAND EMPIRE BLVD **N/A**
ONTARIO, CA 91764

San Bern. Co. Permit:
Region: SAN BERNARDINO
Facility ID: FA0003559
Owner: GREEN'S INDUSTRIAL PNTG, INC.
Permit Number: PT0002147
Permit Category: HAZMAT HANDLER 0-10 EMPLOYEES (W/GEN PRMT)
Facility Status: ACTIVE
Expiration Date: 05/31/2014

Map ID	Site	Database(s)	EPA ID Number

GREEN'S INDUSTRIAL PNTG (Continued) **S104766640**

Region: SAN BERNARDINO
Facility ID: FA0003559
Owner: GREEN'S INDUSTRIAL PNTG, INC.
Permit Number: PT0002148
Permit Category: HAZARDOUS WASTE GENERATOR - 0-10 EMPLOYEES
Facility Status: ACTIVE
Expiration Date: 05/31/2014

---

262 **SEALAND TRUCKING** **SWEEPS UST** **S106931999**
3015 E INLAND EMPIRE BLVD **N/A**
RANCHO CUCAMONGA, CA 91730

SWEEPS UST:
Status: Not reported
Comp Number: 3015
Number: Not reported
Board Of Equalization: Not reported
Referral Date: Not reported
Action Date: Not reported
Created Date: Not reported
Tank Status: Not reported
Owner Tank Id: Not reported
Swrcb Tank Id: 36-000-003015-000001
Actv Date: Not reported
Capacity: 6000
Tank Use: M.V. FUEL
Stg: PRODUCT
Content: DIESEL
Number Of Tanks: 3

Status: Not reported
Comp Number: 3015
Number: Not reported
Board Of Equalization: Not reported
Referral Date: Not reported
Action Date: Not reported
Created Date: Not reported
Tank Status: Not reported
Owner Tank Id: Not reported
Swrcb Tank Id: 36-000-003015-000002
Actv Date: Not reported
Capacity: 6000
Tank Use: M.V. FUEL
Stg: PRODUCT
Content: DIESEL
Number Of Tanks: Not reported

Status: Not reported
Comp Number: 3015
Number: Not reported
Board Of Equalization: Not reported
Referral Date: Not reported
Action Date: Not reported
Created Date: Not reported
Tank Status: Not reported
Owner Tank Id: Not reported
Swrcb Tank Id: 36-000-003015-000003
Actv Date: Not reported

Map ID	Site	Database(s)	EPA ID Number

SEALAND TRUCKING (Continued) **S106931999**

Capacity: 10000
Tank Use: M.V. FUEL
Stg: PRODUCT
Content: DIESEL
Number Of Tanks: Not reported

---

262 **CDS PAPER** **San Bern. Co. Permit** **S106230114**
3042 INLAND EMPIRE BLVD **N/A**
ONTARIO, CA 91764

San Bern. Co. Permit:
Region: SAN BERNARDINO
Facility ID: FA0008259
Owner: SIDOR, ALLEN J.
Permit Number: PT0014457
Permit Category: SPECIAL HANDLER
Facility Status: INACTIVE
Expiration Date: 04/30/2005

Region: SAN BERNARDINO
Facility ID: FA0008259
Owner: SIDOR, ALLEN J.
Permit Number: PT0014458
Permit Category: SPECIAL GENERATOR
Facility Status: INACTIVE
Expiration Date: 04/30/2005

---

262 **DOUGH OLSON** **HAZNET** **S112935894**
3050 INLAND EMPIRE BLVD **N/A**
ONTARIO, CA 91764

HAZNET:
Year: 2004
Gepaid: CAC002574909
Contact: DOUG OLSON
Telephone: 9099898986
Mailing Name: Not reported
Mailing Address: 3050 INLAND EMPIRE BLVD
Mailing City,St,Zip: ONTARIO, CA 917644803
Gen County: Not reported
TSD EPA ID: CAT080033681
TSD County: Not reported
Waste Category: Other organic solids
Disposal Method: Recycler
Tons: 0.05
Facility County: San Bernardino

Map ID	Site	Database(s)	EPA ID Number
262	**EUBANKS ENGINEERING CO** **3022 INLAND EMPIRE BLVD** **ONTARIO, CA 91764**	**HAZNET**	**S113138243** **N/A**

HAZNET:

Year:	2012
Gepaid:	CAL000296614
Contact:	GARY TAYLOR
Telephone:	9094832456
Mailing Name:	Not reported
Mailing Address:	3022 INLAND EMPIRE BLVD
Mailing City,St,Zip:	ONTARIO, CA 917640000
Gen County:	San Bernardino
TSD EPA ID:	CAT000613893
TSD County:	Los Angeles
Waste Category:	Not reported
Disposal Method:	Storage, Bulking, And/Or Transfer Off Site--No Treatment/Reovery (H010-H129) Or (H131-H135)
Tons:	0.155
Facility County:	San Bernardino

Year:	2008
Gepaid:	CAL000296614
Contact:	GARY TAYLOR
Telephone:	9094832456
Mailing Name:	Not reported
Mailing Address:	3022 INLAND EMPIRE BLVD
Mailing City,St,Zip:	ONTARIO, CA 91764
Gen County:	Not reported
TSD EPA ID:	TXD077603371
TSD County:	Not reported
Waste Category:	Waste oil and mixed oil
Disposal Method:	Fuel Blending Prior To Energy Recovery At Another Site
Tons:	0.225
Facility County:	San Bernardino

Map ID	Site	Database(s)	EPA ID Number
262	**NEO FURNITURE INC** **3002 INLAND EMPIRE BLVD** **ONTARIO, CA 91764**	**HAZNET**	**S112908446** **N/A**

HAZNET:

Year:	2000
Gepaid:	CAC002273513
Contact:	TRICA WILKENS/SEC
Telephone:	9094762122
Mailing Name:	Not reported
Mailing Address:	3002 INLAND EMPIRE BLVD
Mailing City,St,Zip:	ONTARIO, CA 917640000
Gen County:	Not reported
TSD EPA ID:	CAD008302903
TSD County:	Not reported
Waste Category:	Unspecified solvent mixture
Disposal Method:	Recycler
Tons:	0.45
Facility County:	San Bernardino

Map ID	Site	Database(s)	EPA ID Number

262 **MAJOR'S WHOLESALE MEDICAL SUPPLY** **HAZNET** **S112954167**
3002 INLAND EMPIRE BLVD **N/A**
ONTARIO, CA 91764

HAZNET:

Year:	2006
Gepaid:	CAC002604717
Contact:	REBECCA ROCHALL
Telephone:	Not reported
Mailing Name:	Not reported
Mailing Address:	3002 INLAND EMPIRE BLVD
Mailing City,St,Zip:	ONTARIO, CA 917640000
Gen County:	Not reported
TSD EPA ID:	CAD028409019
TSD County:	Not reported
Waste Category:	Unspecified solvent mixture
Disposal Method:	Transfer Station
Tons:	0.22
Facility County:	San Bernardino

---

262 **GENERAL TELEPHONE OF CA** **RCRA-SQG** **1000214095**
2970 EAST G ST **FINDS** **CAD981614068**
ONTARIO, CA **HAZNET**

RCRA-SQG:

Date form received by agency:	01/21/1981
Facility name:	GENERAL TELEPHONE OF CA
Facility address:	2970 EAST G ST ONTARIO, CA 91761
EPA ID:	CAD981614068
Mailing address:	P O BOX 725 CHINO, CA 91708
Contact:	ENVIRONMENTAL MANAGER
Contact address:	2970 EAST G ST ONTARIO, CA 93645
Contact country:	US
Contact telephone:	(714) 627-6512
Contact email:	Not reported
EPA Region:	09
Classification:	Small Small Quantity Generator
Description:	Handler: generates more than 100 and less than 1000 kg of hazardous waste during any calendar month and accumulates less than 6000 kg of hazardous waste at any time; or generates 100 kg or less of hazardous waste during any calendar month, and accumulates more than 1000 kg of hazardous waste at any time

Owner/Operator Summary:

Owner/operator name:	GENERAL TELEPHONE CA
Owner/operator address:	NOT REQUIRED NOT REQUIRED, ME 99999
Owner/operator country:	Not reported
Owner/operator telephone:	(415) 555-1212
Legal status:	Private
Owner/Operator Type:	Owner
Owner/Op start date:	Not reported
Owner/Op end date:	Not reported

Owner/operator name:	NOT REQUIRED
Owner/operator address:	NOT REQUIRED

Map ID	Site	Database(s)	EPA ID Number

GENERAL TELEPHONE OF CA (Continued) **1000214095**

NOT REQUIRED, ME 99999
Owner/operator country: Not reported
Owner/operator telephone: (415) 555-1212
Legal status: Private
Owner/Operator Type: Operator
Owner/Op start date: Not reported
Owner/Op end date: Not reported

Handler Activities Summary:
U.S. importer of hazardous waste: No
Mixed waste (haz. and radioactive): No
Recycler of hazardous waste: No
Transporter of hazardous waste: No
Treater, storer or disposer of HW: No
Underground injection activity: No
On-site burner exemption: No
Furnace exemption: No
Used oil fuel burner: No
Used oil processor: No
User oil refiner: No
Used oil fuel marketer to burner: No
Used oil Specification marketer: No
Used oil transfer facility: No
Used oil transporter: No

Violation Status: No violations found

FINDS:

Registry ID: 110008270370

Environmental Interest/Information System
RCRAInfo is a national information system that supports the Resource Conservation and Recovery Act (RCRA) program through the tracking of events and activities related to facilities that generate, transport, and treat, store, or dispose of hazardous waste. RCRAInfo allows RCRA program staff to track the notification, permit, compliance, and corrective action activities required under RCRA.

HAZNET:
Year: 1995
Gepaid: CAD981614068
Contact: Not reported
Telephone: 0000000000
Mailing Name: Not reported
Mailing Address: P O BOX 725
Mailing City,St,Zip: CHINO, CA 917080000
Gen County: Not reported
TSD EPA ID: CAD008302903
TSD County: Not reported
Waste Category: Waste oil and mixed oil
Disposal Method: Recycler
Tons: .5838
Facility County: San Bernardino

Year: 1995

Map ID	Site	Database(s)	EPA ID Number

GENERAL TELEPHONE OF CA (Continued) **1000214095**

Gepaid: CAD981614068
Contact: Not reported
Telephone: 0000000000
Mailing Name: Not reported
Mailing Address: P O BOX 725
Mailing City,St,Zip: CHINO, CA 917080000
Gen County: Not reported
TSD EPA ID: CAT000646117
TSD County: Not reported
Waste Category: Organic solids with halogens
Disposal Method: Transfer Station
Tons: .0834
Facility County: San Bernardino

Year: 1995
Gepaid: CAD981614068
Contact: Not reported
Telephone: 0000000000
Mailing Name: Not reported
Mailing Address: P O BOX 725
Mailing City,St,Zip: CHINO, CA 917080000
Gen County: Not reported
TSD EPA ID: CAT000646117
TSD County: Not reported
Waste Category: Not reported
Disposal Method: Transfer Station
Tons: .0025
Facility County: San Bernardino

Year: 1995
Gepaid: CAD981614068
Contact: Not reported
Telephone: 0000000000
Mailing Name: Not reported
Mailing Address: P O BOX 725
Mailing City,St,Zip: CHINO, CA 917080000
Gen County: Not reported
TSD EPA ID: CAT000646117
TSD County: Not reported
Waste Category: Laboratory waste chemicals
Disposal Method: Transfer Station
Tons: .0025
Facility County: San Bernardino

Year: 1995
Gepaid: CAD981614068
Contact: Not reported
Telephone: 0000000000
Mailing Name: Not reported
Mailing Address: P O BOX 725
Mailing City,St,Zip: CHINO, CA 917080000
Gen County: Not reported
TSD EPA ID: CAT000646117
TSD County: Not reported
Waste Category: Other inorganic solid waste
Disposal Method: Transfer Station
Tons: .2775

Map ID	Site	Database(s)	EPA ID Number

GENERAL TELEPHONE OF CA (Continued) **1000214095**

Facility County: San Bernardino

Click this hyperlink while viewing on your computer to access
6 additional CA_HAZNET: record(s) in the EDR Site Report.

---

269 **MAURY MICROWAVE CORP** **HAZNET** **S113053190**
2900 INLAND EMPIRE BLVD **N/A**
ONTARIO, CA 91764

HAZNET:

Year:	2003
Gepaid:	CAL000081692
Contact:	JERRY SIMKOFF SR. MFG.ENGR
Telephone:	9099874715
Mailing Name:	Not reported
Mailing Address:	2900 INLAND EMPIRE BLVD
Mailing City,St,Zip:	ONTARIO, CA 917644804
Gen County:	Not reported
TSD EPA ID:	AZD049318009
TSD County:	Not reported
Waste Category:	Off-specification, aged or surplus organics
Disposal Method:	Treatment, Incineration
Tons:	0.07
Facility County:	San Bernardino

Year:	2000
Gepaid:	CAL000081692
Contact:	JERRY SIMKOFF SR. MFG.ENGR
Telephone:	9099874715
Mailing Name:	Not reported
Mailing Address:	2900 INLAND EMPIRE BLVD
Mailing City,St,Zip:	ONTARIO, CA 917644804
Gen County:	Not reported
TSD EPA ID:	CAT000613927
TSD County:	Not reported
Waste Category:	Aqueous solution with total organic residues less than 10 percent
Disposal Method:	Transfer Station
Tons:	0.35
Facility County:	San Bernardino

Year:	2000
Gepaid:	CAL000081692
Contact:	JERRY SIMKOFF SR. MFG.ENGR
Telephone:	9099874715
Mailing Name:	Not reported
Mailing Address:	2900 INLAND EMPIRE BLVD
Mailing City,St,Zip:	ONTARIO, CA 917644804
Gen County:	Not reported
TSD EPA ID:	CAD050806850
TSD County:	Not reported
Waste Category:	Unspecified aqueous solution
Disposal Method:	Treatment, Tank
Tons:	0.12
Facility County:	San Bernardino

Year:	1999
Gepaid:	CAL000081692
Contact:	MAURY MICROWAVE CORPORATION

Map ID	Site	Database(s)	EPA ID Number

MAURY MICROWAVE CORP (Continued) **S113053190**

Telephone: 9099874715
Mailing Name: Not reported
Mailing Address: 2900 INLAND EMPIRE BLVD
Mailing City,St,Zip: ONTARIO, CA 917644804
Gen County: Not reported
TSD EPA ID: CAD050806850
TSD County: Not reported
Waste Category: Unspecified aqueous solution
Disposal Method: Treatment, Tank
Tons: .1251
Facility County: San Bernardino

Year: 1999
Gepaid: CAL000081692
Contact: MAURY MICROWAVE CORPORATION
Telephone: 9099874715
Mailing Name: Not reported
Mailing Address: 2900 INLAND EMPIRE BLVD
Mailing City,St,Zip: ONTARIO, CA 917644804
Gen County: Not reported
TSD EPA ID: CAT000613927
TSD County: Not reported
Waste Category: Aqueous solution with total organic residues less than 10 percent
Disposal Method: Transfer Station
Tons: .7711
Facility County: San Bernardino

Click this hyperlink while viewing on your computer to access
23 additional CA_HAZNET: record(s) in the EDR Site Report.

---

269 **MAURY MICROWAVE CORP** **RCRA-SQG 1001967581**
2900 INLAND EMPIRE BLVD **FINDS CAR000070755**
ONTARIO, CA **San Bern. Co. Permit**
HAZNET

RCRA-SQG:
Date form received by agency: 04/17/2000
Facility name: MAURY MICROWAVE CORP
Facility address: 2900 INLAND EMPIRE BLVD
ONTARIO, CA 91764
EPA ID: CAR000070755
Contact: JERRY SIMKOFF
Contact address: 2900 INLAND EMPIRE BLVD
ONTARIO, CA 91764
Contact country: US
Contact telephone: (909) 987-4715
Contact email: Not reported
EPA Region: 09
Classification: Small Small Quantity Generator
Description: Handler: generates more than 100 and less than 1000 kg of hazardous waste during any calendar month and accumulates less than 6000 kg of hazardous waste at any time; or generates 100 kg or less of hazardous waste during any calendar month, and accumulates more than 1000 kg of hazardous waste at any time

Owner/Operator Summary:
Owner/operator name: MARC MAURY

Map ID	Site	Database(s)	EPA ID Number

MAURY MICROWAVE CORP (Continued) **1001967581**

Owner/operator address: 2900 INLAND EMPIRE BLVD
ONTARIO, CA 91764
Owner/operator country: Not reported
Owner/operator telephone: (909) 987-4715
Legal status: Private
Owner/Operator Type: Owner
Owner/Op start date: Not reported
Owner/Op end date: Not reported

Handler Activities Summary:
U.S. importer of hazardous waste: No
Mixed waste (haz. and radioactive): No
Recycler of hazardous waste: No
Transporter of hazardous waste: No
Treater, storer or disposer of HW: No
Underground injection activity: No
On-site burner exemption: No
Furnace exemption: No
Used oil fuel burner: No
Used oil processor: No
User oil refiner: No
Used oil fuel marketer to burner: No
Used oil Specification marketer: No
Used oil transfer facility: No
Used oil transporter: No

Hazardous Waste Summary:
Waste code: D002
Waste name: A WASTE WHICH HAS A PH OF LESS THAN 2 OR GREATER THAN 12.5 IS CONSIDERED TO BE A CORROSIVE HAZARDOUS WASTE. SODIUM HYDROXIDE, A CAUSTIC SOLUTION WITH A HIGH PH, IS OFTEN USED BY INDUSTRIES TO CLEAN OR DEGREASE PARTS. HYDROCHLORIC ACID, A SOLUTION WITH A LOW PH, IS USED BY MANY INDUSTRIES TO CLEAN METAL PARTS PRIOR TO PAINTING. WHEN THESE CAUSTIC OR ACID SOLUTIONS BECOME CONTAMINATED AND MUST BE DISPOSED, THE WASTE WOULD BE A CORROSIVE HAZARDOUS WASTE.

Waste code: D039
Waste name: TETRACHLOROETHYLENE

Violation Status: No violations found

FINDS:

Registry ID: 110002935469

Environmental Interest/Information System
California Hazardous Waste Tracking System - Datamart (HWTS-DATAMART) provides California with information on hazardous waste shipments for generators, transporters, and treatment, storage, and disposal facilities.

RCRAInfo is a national information system that supports the Resource Conservation and Recovery Act (RCRA) program through the tracking of events and activities related to facilities that generate, transport, and treat, store, or dispose of hazardous waste. RCRAInfo allows RCRA program staff to track the notification, permit, compliance, and corrective action activities required under RCRA.

Map ID	Site	Database(s)	EPA ID Number

MAURY MICROWAVE CORP (Continued) **1001967581**

San Bern. Co. Permit:

Region: SAN BERNARDINO
Facility ID: FA0004622
Owner: MAURY MICROWAVE CORPORATION
Permit Number: PT0020634
Permit Category: CE ANNUAL FEE
Facility Status: INACTIVE
Expiration Date: 09/30/2010

Region: SAN BERNARDINO
Facility ID: FA0004622
Owner: MAURY MICROWAVE CORPORATION
Permit Number: PT0005817
Permit Category: HAZMAT HANDLER 51-100 EMPLOYEES (W/GEN PRMT)
Facility Status: ACTIVE
Expiration Date: 09/30/2013

Region: SAN BERNARDINO
Facility ID: FA0004622
Owner: MAURY MICROWAVE CORPORATION
Permit Number: PT0005818
Permit Category: HAZARDOUS WASTE GENERATOR - 51-100 EMPLOYEES
Facility Status: ACTIVE
Expiration Date: 09/30/2013

Region: SAN BERNARDINO
Facility ID: FA0004622
Owner: MAURY MICROWAVE CORPORATION
Permit Number: PT0026216
Permit Category: WASTE-GENERATING RECYCLER (ONSITE)
Facility Status: FEE EXEMPT
Expiration Date: 09/30/2013

HAZNET:

Year: 2012
Gepaid: CAR000070755
Contact: BUD HAWES MANUFACTURING MGR
Telephone: 9092043320
Mailing Name: Not reported
Mailing Address: 2900 INLAND EMPIRE BLVD
Mailing City,St,Zip: ONTARIO, CA 917640000
Gen County: San Bernardino
TSD EPA ID: CAD028409019
TSD County: Los Angeles
Waste Category: Not reported
Disposal Method: Storage, Bulking, And/Or Transfer Off Site--No Treatment/Reovery (H010-H129) Or (H131-H135)
Tons: 0.005
Facility County: San Bernardino

Year: 2012
Gepaid: CAR000070755
Contact: BUD HAWES MANUFACTURING MGR
Telephone: 9092043320
Mailing Name: Not reported
Mailing Address: 2900 INLAND EMPIRE BLVD

Map ID	Site	Database(s)	EPA ID Number

MAURY MICROWAVE CORP (Continued) **1001967581**

Mailing City,St,Zip: ONTARIO, CA 917640000
Gen County: San Bernardino
TSD EPA ID: CAD097030993
TSD County: Los Angeles
Waste Category: Not reported
Disposal Method: Storage, Bulking, And/Or Transfer Off Site--No Treatment/Reovery (H010-H129) Or (H131-H135)
Tons: 0.0834
Facility County: San Bernardino

Year: 2012
Gepaid: CAR000070755
Contact: BUD HAWES MANUFACTURING MGR
Telephone: 9092043320
Mailing Name: Not reported
Mailing Address: 2900 INLAND EMPIRE BLVD
Mailing City,St,Zip: ONTARIO, CA 917640000
Gen County: San Bernardino
TSD EPA ID: CAD982444481
TSD County: San Bernardino
Waste Category: Not reported
Disposal Method: Not reported
Tons: Not reported
Facility County: San Bernardino

Year: 2012
Gepaid: CAR000070755
Contact: BUD HAWES MANUFACTURING MGR
Telephone: 9092043320
Mailing Name: Not reported
Mailing Address: 2900 INLAND EMPIRE BLVD
Mailing City,St,Zip: ONTARIO, CA 917640000
Gen County: San Bernardino
TSD EPA ID: CAD982444481
TSD County: San Bernardino
Waste Category: Not reported
Disposal Method: Other Recovery Of Reclamation For Reuse Including Acid Regeneration, Organics Recovery Ect
Tons: 0.05
Facility County: San Bernardino

Year: 2012
Gepaid: CAR000070755
Contact: BUD HAWES MANUFACTURING MGR
Telephone: 9092043320
Mailing Name: Not reported
Mailing Address: 2900 INLAND EMPIRE BLVD
Mailing City,St,Zip: ONTARIO, CA 917640000
Gen County: San Bernardino
TSD EPA ID: CAD982444481
TSD County: San Bernardino
Waste Category: Not reported
Disposal Method: Storage, Bulking, And/Or Transfer Off Site--No Treatment/Reovery (H010-H129) Or (H131-H135)
Tons: 0.462
Facility County: San Bernardino

Map ID	Site	Database(s)	EPA ID Number
	MAURY MICROWAVE CORP (Continued)		**1001967581**

Click this hyperlink while viewing on your computer to access
69 additional CA_HAZNET: record(s) in the EDR Site Report.

---

280 **CHMIRS** **S100216404**
VINEYARD AVE AT G ST **N/A**
ONTARIO, CA

CHMIRS:

OES Incident Number:	8803326
OES notification:	Not reported
OES Date:	Not reported
OES Time:	Not reported
Incident Date:	12-OCT-88
Date Completed:	**12-OCT-88**
Property Use:	962
Agency Id Number:	36170
Agency Incident Number:	3197
Time Notified:	347
Time Completed:	537
Surrounding Area:	500
Estimated Temperature:	66
Property Management:	C
Special Studies 1:	Not reported
Special Studies 2:	Not reported
Special Studies 3:	Not reported
Special Studies 4:	Not reported
Special Studies 5:	Not reported
Special Studies 6:	Not reported
More Than Two Substances Involved?:	N
Resp Agncy Personel # Of Decontaminated:	Not reported
Responding Agency Personel # Of Injuries:	Not reported
Responding Agency Personel # Of Fatalities:	Not reported
Others Number Of Decontaminated:	Not reported
Others Number Of Injuries:	Not reported
Others Number Of Fatalities:	Not reported
Vehicle Make/year:	INT L TRACTOR/ 1978
Vehicle License Number:	8POO105
Vehicle State:	CA
Vehicle Id Number:	D2037AGBI6853
CA/DOT/PUC/ICC Number:	Not reported
Company Name:	HARTWICK & HAND INC
Reporting Officer Name/ID:	DAVID A CARRIER
Report Date:	12-OCT-88
Comments:	Y
Facility Telephone:	714 986-4579
Waterway Involved:	Not reported
Waterway:	Not reported
Spill Site:	Not reported
Cleanup By:	Not reported
Containment:	Not reported
What Happened:	Not reported
Type:	Not reported
Measure:	Not reported
Other:	Not reported
Date/Time:	Not reported
Year:	88-92
Agency:	Not reported
Incident Date:	Not reported

Map ID	Site	Database(s)	EPA ID Number

(Continued) **S100216404**

Admin Agency:	Not reported
Amount:	Not reported
Contained:	Not reported
Site Type:	Not reported
E Date:	Not reported
Substance:	Not reported
Quantity Released:	Not reported
BBLS:	Not reported
Cups:	Not reported
CUFT:	Not reported
Gallons:	Not reported
Grams:	Not reported
Pounds:	Not reported
Liters:	Not reported
Ounces:	Not reported
Pints:	Not reported
Quarts:	Not reported
Sheen:	Not reported
Tons:	Not reported
Unknown:	Not reported
Evacuations:	Not reported
Number of Injuries:	Not reported
Number of Fatalities:	Not reported
Description:	Not reported

---

315 **MOBIL OIL SS11-D-76** **CA FID UST** **S101590999**
540 VINEYARD AVE **SWEEPS UST** **N/A**
ONTARIO, CA 91761

CA FID UST:

Facility ID:	36000575
Regulated By:	UTNKA
Regulated ID:	00039189
Cortese Code:	Not reported
SIC Code:	Not reported
Facility Phone:	Not reported
Mail To:	Not reported
Mailing Address:	540 VINEYARD AVE
Mailing Address 2:	Not reported
Mailing City,St,Zip:	ONTARIO 91761
Contact:	Not reported
Contact Phone:	Not reported
DUNs Number:	Not reported
NPDES Number:	Not reported
EPA ID:	Not reported
Comments:	Not reported
Status:	Active

SWEEPS UST:

Status:	Active
Comp Number:	39189
Number:	9
Board Of Equalization:	44-020970
Referral Date:	07-28-92
Action Date:	07-28-92
Created Date:	02-29-88
Tank Status:	A

Map ID	Site	Database(s)	EPA ID Number

MOBIL OIL SS11-D-76 (Continued) **S101590999**

Owner Tank Id: 661
Swrcb Tank Id: 36-000-039189-000001
Actv Date: 03-28-89
Capacity: 1000
Tank Use: OIL
Stg: W
Content: WASTE OIL
Number Of Tanks: 4

Status: Active
Comp Number: 39189
Number: 9
Board Of Equalization: 44-020970
Referral Date: 07-28-92
Action Date: 07-28-92
Created Date: 02-29-88
Tank Status: A
Owner Tank Id: 662
Swrcb Tank Id: 36-000-039189-000002
Actv Date: 03-28-89
Capacity: 12000
Tank Use: M.V. FUEL
Stg: P
Content: REG UNLEADED
Number Of Tanks: Not reported

Status: Active
Comp Number: 39189
Number: 9
Board Of Equalization: 44-020970
Referral Date: 07-28-92
Action Date: 07-28-92
Created Date: 02-29-88
Tank Status: A
Owner Tank Id: 663
Swrcb Tank Id: 36-000-039189-000003
Actv Date: 03-28-89
Capacity: 10000
Tank Use: M.V. FUEL
Stg: P
Content: REG UNLEADED
Number Of Tanks: Not reported

Status: Active
Comp Number: 39189
Number: 9
Board Of Equalization: 44-020970
Referral Date: 07-28-92
Action Date: 07-28-92
Created Date: 02-29-88
Tank Status: A
Owner Tank Id: 664
Swrcb Tank Id: 36-000-039189-000004
Actv Date: 03-28-89
Capacity: 10000
Tank Use: M.V. FUEL
Stg: P

Map ID	Site	Database(s)	EPA ID Number

MOBIL OIL SS11-D-76 (Continued) **S101590999**

Content: LEADED
Number Of Tanks: Not reported

---

315 **EXXONMOBIL OIL CORP.** **FINDS** **1014674158**
540 N VINEYARD AVE **N/A**
ONTARIO, CA

FINDS:

Registry ID: 110042021567

Environmental Interest/Information System
HAZARDOUS WASTE BIENNIAL REPORTER

---

315 **EXXONMOBIL OIL CORP.** **RCRA-LQG** **1007200059**
540 N VINEYARD AVE **CAL000050560**
ONTARIO, CA 91764

RCRA-LQG:
Date form received by agency: 02/28/2002
Facility name: EXXONMOBIL OIL CORP.
Facility address: 540 N VINEYARD AVE
ONTARIO, CA 91764
EPA ID: CAL000050560
Mailing address: 12265 WEST BAYAUD AVE.
LAKEWOOD, CO 80228
Contact: JOHN HOOVER
Contact address: Not reported
Not reported
Contact country: Not reported
Contact telephone: (800) 253-8054
Contact email: Not reported
EPA Region: 09
Classification: Large Quantity Generator
Description: Handler: generates 1,000 kg or more of hazardous waste during any calendar month; or generates more than 1 kg of acutely hazardous waste during any calendar month; or generates more than 100 kg of any residue or contaminated soil, waste or other debris resulting from the cleanup of a spill, into or on any land or water, of acutely hazardous waste during any calendar month; or generates 1 kg or less of acutely hazardous waste during any calendar month, and accumulates more than 1 kg of acutely hazardous waste at any time; or generates 100 kg or less of any residue or contaminated soil, waste or other debris resulting from the cleanup of a spill, into or on any land or water, of acutely hazardous waste during any calendar month, and accumulates more than 100 kg of that material at any time

Owner/Operator Summary:
Owner/operator name: EXXONMOBIL OIL CORP.
Owner/operator address: Not reported
Not reported
Owner/operator country: US
Owner/operator telephone: Not reported
Legal status: Private
Owner/Operator Type: Owner

Map ID	Site	Database(s)	EPA ID Number

EXXONMOBIL OIL CORP. (Continued) **1007200059**

Owner/Op start date: 05/31/2002
Owner/Op end date: Not reported

Handler Activities Summary:
U.S. importer of hazardous waste: No
Mixed waste (haz. and radioactive): No
Recycler of hazardous waste: No
Transporter of hazardous waste: No
Treater, storer or disposer of HW: No
Underground injection activity: No
On-site burner exemption: No
Furnace exemption: No
Used oil fuel burner: No
Used oil processor: No
User oil refiner: No
Used oil fuel marketer to burner: No
Used oil Specification marketer: No
Used oil transfer facility: No
Used oil transporter: No

Hazardous Waste Summary:
Waste code: D001
Waste name: IGNITABLE HAZARDOUS WASTES ARE THOSE WASTES WHICH HAVE A FLASHPOINT OF LESS THAN 140 DEGREES FAHRENHEIT AS DETERMINED BY A PENSKY-MARTENS CLOSED CUP FLASH POINT TESTER. ANOTHER METHOD OF DETERMINING THE FLASH POINT OF A WASTE IS TO REVIEW THE MATERIAL SAFETY DATA SHEET, WHICH CAN BE OBTAINED FROM THE MANUFACTURER OR DISTRIBUTOR OF THE MATERIAL. LACQUER THINNER IS AN EXAMPLE OF A COMMONLY USED SOLVENT WHICH WOULD BE CONSIDERED AS IGNITABLE HAZARDOUS WASTE.

Violation Status: No violations found

---

315 **MOBIL STATION #11-D76** **UST** **U003940772**
540 N VINEYARD AVE **N/A**
ONTARIO, CA 91764

UST:
Facility ID: 86008687
Latitude: 34.0691
Longitude: -117.61104

---

315 **CHMIRS** **S105886168**
540 NORTH VINEYARD AVE **San Bern. Co. Permit** **N/A**
ONTARIO, CA 90504

CHMIRS:
OES Incident Number: 02-5366
OES notification: 10/03/2002
OES Date: Not reported
OES Time: Not reported
Incident Date: Not reported
Date Completed: **Not reported**
Property Use: Not reported
Agency Id Number: Not reported
Agency Incident Number: Not reported
Time Notified: Not reported

Map ID	Site	Database(s)	EPA ID Number

(Continued) **S105886168**

Time Completed:	Not reported	
Surrounding Area:	Not reported	
Estimated Temperature:	Not reported	
Property Management:	Not reported	
Special Studies 1:	Not reported	
Special Studies 2:	Not reported	
Special Studies 3:	Not reported	
Special Studies 4:	Not reported	
Special Studies 5:	Not reported	
Special Studies 6:	Not reported	
More Than Two Substances Involved?:		Not reported
Resp Agncy Personel # Of Decontaminated:		Not reported
Responding Agency Personel # Of Injuries:		Not reported
Responding Agency Personel # Of Fatalities:		Not reported
Others Number Of Decontaminated:		Not reported
Others Number Of Injuries:		Not reported
Others Number Of Fatalities:		Not reported
Vehicle Make/year:	Not reported	
Vehicle License Number:	Not reported	
Vehicle State:	Not reported	
Vehicle Id Number:	Not reported	
CA/DOT/PUC/ICC Number:	Not reported	
Company Name:	Not reported	
Reporting Officer Name/ID:	Not reported	
Report Date:	Not reported	
Comments:	Not reported	
Facility Telephone:	Not reported	
Waterway Involved:	No	
Waterway:	Not reported	
Spill Site:	Not reported	
Cleanup By:	Contractor	
Containment:	Not reported	
What Happened:	Not reported	
Type:	Not reported	
Measure:	Not reported	
Other:	Not reported	
Date/Time:	Not reported	
Year:	2002	
Agency:	Veeder Root	
Incident Date:	10/2/200212:00:00 AM	
Admin Agency:	San Bernardino County Health Department	
Amount:	Not reported	
Contained:	Yes	
Site Type:	Service Station	
E Date:	Not reported	
Substance:	gasoline/hydro carbon	
Quantity Released:	Not reported	
BBLS:	0	
Cups:	0	
CUFT:	0	
Gallons:	0.000000	
Grams:	0	
Pounds:	0	
Liters:	0	
Ounces:	0	
Pints:	0	
Quarts:	0	

Map ID	Site	Database(s)	EPA ID Number

(Continued) **S105886168**

Sheen: 0
Tons: 0
Unknown: 0
Evacuations: 0
Number of Injuries: 0
Number of Fatalities: 0
Description: Soil contamination.

San Bern. Co. Permit:
Region: SAN BERNARDINO
Facility ID: FA0004792
Owner: PADASH, INC
Permit Number: PT0005604
Permit Category: SPECIAL HANDLER
Facility Status: ACTIVE
Expiration Date: 08/31/2013

Region: SAN BERNARDINO
Facility ID: FA0004792
Owner: PADASH, INC
Permit Number: PT0012040
Permit Category: UST OWNERSHIP/OPERATING PERMIT (PER UST)
Facility Status: ACTIVE
Expiration Date: 08/31/2013

Region: SAN BERNARDINO
Facility ID: FA0004792
Owner: PADASH, INC
Permit Number: PT0012041
Permit Category: UST OWNERSHIP/OPERATING PERMIT (PER UST)
Facility Status: ACTIVE
Expiration Date: 08/31/2013

Region: SAN BERNARDINO
Facility ID: FA0004792
Owner: PADASH, INC
Permit Number: PT0012042
Permit Category: UST OWNERSHIP/OPERATING PERMIT (PER UST)
Facility Status: ACTIVE
Expiration Date: 08/31/2013

Region: SAN BERNARDINO
Facility ID: FA0004792
Owner: PADASH, INC
Permit Number: PT0012043
Permit Category: UST OWNERSHIP/OPERATING PERMIT (PER UST)
Facility Status: ACTIVE
Expiration Date: 08/31/2013

Region: SAN BERNARDINO
Facility ID: FA0004792
Owner: PADASH, INC
Permit Number: PT0013573
Permit Category: SPECIAL GENERATOR
Facility Status: ACTIVE
Expiration Date: 08/31/2013

Map ID	Site	Database(s)	EPA ID Number

315 **AIRPORT MOBIL** **HAZNET** **S113037806**
540 N VINEYARD AVE **N/A**
ONTARIO, CA 91764

HAZNET:

Year:	2009
Gepaid:	CAL000040368
Contact:	--
Telephone:	--
Mailing Name:	Not reported
Mailing Address:	540 N VINEYARD AVE
Mailing City,St,Zip:	ONTARIO, CA 917644420
Gen County:	Not reported
TSD EPA ID:	CAT080013352
TSD County:	Not reported
Waste Category:	Oil/water separation sludge
Disposal Method:	Other Recovery Of Reclamation For Reuse Including Acid Regeneration, Organics Recovery Ect
Tons:	0.6255
Facility County:	San Bernardino

Year:	2000
Gepaid:	CAL000040368
Contact:	--
Telephone:	--
Mailing Name:	Not reported
Mailing Address:	540 N VINEYARD AVE
Mailing City,St,Zip:	ONTARIO, CA 917644420
Gen County:	Not reported
TSD EPA ID:	CAT000613927
TSD County:	Not reported
Waste Category:	Aqueous solution with total organic residues less than 10 percent
Disposal Method:	Transfer Station
Tons:	0.09
Facility County:	San Bernardino

---

315 **TEXACO SERVICE STATION** **LUST** **S103066110**
501 VINEYARD AVE **N/A**
ONTARIO, CA 91761

LUST:

Region:	STATE
Global Id:	T0607102075
Latitude:	34.0685896
Longitude:	-117.6110655
Case Type:	LUST Cleanup Site
Status:	Completed - Case Closed
Status Date:	05/06/2005
Lead Agency:	SAN BERNARDINO COUNTY
Case Worker:	JC
Local Agency:	SAN BERNARDINO COUNTY
RB Case Number:	Not reported
LOC Case Number:	2002011
File Location:	Local Agency
Potential Media Affect:	Soil
Potential Contaminants of Concern:	Gasoline
Site History:	Not reported

Click here to access the California GeoTracker records for this facility:

Map ID	Site	Database(s)	EPA ID Number

TEXACO SERVICE STATION (Continued) **S103066110**

Contact:

Global Id:	T0607102075
Contact Type:	Local Agency Caseworker
Contact Name:	JACKSON CRUTSINGER
Organization Name:	SAN BERNARDINO COUNTY
Address:	620 SOUTH E STREET
City:	SAN BERNARDINO
Email:	jcrutsinger@sbcfire.org
Phone Number:	Not reported

Global Id:	T0607102075
Contact Type:	Regional Board Caseworker
Contact Name:	Ken Williams
Organization Name:	SANTA ANA RWQCB (REGION 8)
Address:	3737 MAIN STREET, SUITE 500
City:	RIVERSIDE
Email:	kwilliams@waterboards.ca.gov
Phone Number:	Not reported

Status History:

Global Id:	T0607102075
Status:	Completed - Case Closed
Status Date:	05/06/2005

Global Id:	T0607102075
Status:	Open - Case Begin Date
Status Date:	02/26/2002

Global Id:	T0607102075
Status:	Open - Remediation
Status Date:	04/10/2002

Global Id:	T0607102075
Status:	Open - Site Assessment
Status Date:	02/26/2002

Global Id:	T0607102075
Status:	Open - Site Assessment
Status Date:	06/01/2003

Regulatory Activities:

Global Id:	T0607102075
Action Type:	Other
Date:	01/01/1950
Action:	Leak Discovery

Global Id:	T0607102075
Action Type:	ENFORCEMENT
Date:	05/06/2005
Action:	Closure/No Further Action Letter

Global Id:	T0607102075
Action Type:	REMEDIATION
Date:	01/01/1950
Action:	Excavation

Map ID	Site	Database(s)	EPA ID Number

TEXACO SERVICE STATION (Continued) **S103066110**

Global Id: T0607102075
Action Type: REMEDIATION
Date: 01/01/1950
Action: Soil Vapor Extraction (SVE)

Global Id: T0607102075
Action Type: Other
Date: 01/01/1950
Action: Leak Reported

LUST REG 8:
Region: 8
County: San Bernardino
Regional Board: Santa Ana Region
Facility Status: Pollution Characterization
Case Number: 083602603T
Local Case Num: 94073
Case Type: Soil only
Substance: Gasoline
Qty Leaked: Not reported
Abate Method: Excavate and Dispose - remove contaminated soil and dispose in approved site
Cross Street: G
Enf Type: Not reported
Funding: Not reported
How Discovered: Tank Closure
How Stopped: Not reported
Leak Cause: Not reported
Leak Source: Piping
Global ID: T0607100366
How Stopped Date: 12/1/1994
Enter Date: 2/3/1995
Review Date: Not reported
Prelim Assess: 12/7/1994
Discover Date: 12/1/1994
Enforcement Date: Not reported
Close Date: 9/10/1999
Workplan: Not reported
Pollution Char: 1/1/1965
Remed Plan: Not reported
Remed Action: Not reported
Monitoring: Not reported
Enter Date: 2/3/1995
GW Qualifies: Not reported
Soil Qualifies: Not reported
Operator: Not reported
Facility Contact: Not reported
Interim: Not reported
Oversite Program: LUST
Latitude: 34.068441
Longitude: -117.6112025
MTBE Date: Not reported
Max MTBE GW: Not reported
MTBE Concentration: 0
Max MTBE Soil: Not reported
MTBE Fuel: 1

Map ID	Site	Database(s)	EPA ID Number

TEXACO SERVICE STATION (Continued) **S103066110**

MTBE Tested: Site NOT Tested for MTBE.Includes Unknown and Not Analyzed.
MTBE Class: *
Staff: TME
Staff Initials: LH6
Lead Agency: Local Agency
Local Agency: 36000L
Hydr Basin #: UPPER SANTA ANA VALL
Beneficial: Not reported
Priority: Not reported
Cleanup Fund Id: Not reported
Work Suspended: Not reported
Summary: SANDY GRAVEL SOIL

---

315 **TEXACO SERVICE STATION** **LUST** **S106784777**
501 VINEYARD AVENUE NORTH **N/A**
ONTARIO, CA 91764

LUST REG 8:
Region: 8
County: San Bernardino
Regional Board: Santa Ana Region
Facility Status: Leak being confirmed
Case Number: Not reported
Local Case Num: 2002011
Case Type: Soil only
Substance: Gasoline
Qty Leaked: Not reported
Abate Method: Not reported
Cross Street: "G" STREET
Enf Type: Not reported
Funding: REDEV
How Discovered: Tank Closure
How Stopped: Close Tank
Leak Cause: UNK
Leak Source: UNK
Global ID: T0607102075
How Stopped Date: Not reported
Enter Date: Not reported
Review Date: 1/28/2005
Prelim Assess: Not reported
Discover Date: 3/19/2002
Enforcement Date: Not reported
Close Date: Not reported
Workplan: Not reported
Pollution Char: Not reported
Remed Plan: Not reported
Remed Action: Not reported
Monitoring: Not reported
Enter Date: Not reported
GW Qualifies: Not reported
Soil Qualifies: Not reported
Operator: Not reported
Facility Contact: Not reported
Interim: Not reported
Oversite Program: LUST
Latitude: 0
Longitude: 0
MTBE Date: Not reported

Map ID	Site	Database(s)	EPA ID Number

TEXACO SERVICE STATION (Continued) **S106784777**

Max MTBE GW: Not reported
MTBE Concentration: 0
Max MTBE Soil: Not reported
MTBE Fuel: 1
MTBE Tested: Site NOT Tested for MTBE.Includes Unknown and Not Analyzed.
MTBE Class: *
Staff: Not reported
Staff Initials: JC3
Lead Agency: Local Agency
Local Agency: 36000L
Hydr Basin #: Not reported
Beneficial: Not reported
Priority: Not reported
Cleanup Fund Id: Not reported
Work Suspended: Not reported
Summary: Not reported

---

315 **DENNY'S #1647** **San Bern. Co. Permit** **S109598554**
502 N VINEYARD **N/A**
ONTARIO, CA 91764

San Bern. Co. Permit:
Region: SAN BERNARDINO
Facility ID: FA0012391
Owner: DENNY'S INC
Permit Number: PT0021703
Permit Category: BULK CO2 AT RETAIL FOOD FACILITIES
Facility Status: INACTIVE
Expiration Date: 05/31/2010

---

315 **TEXACO ENVIRONMENTAL SERVICES** **HAZNET** **S113041085**
501 N VINEYARD **N/A**
ONTARIO, CA 91764

HAZNET:
Year: 1999
Gepaid: CAL000047536
Contact: TEXACO-REFING & MRKET
Telephone: 0000000000
Mailing Name: Not reported
Mailing Address: 10 UNIVERSAL CITY PLAZA 7TH F
Mailing City,St,Zip: UNIVERSAL CITY, CA 916080000
Gen County: Not reported
TSD EPA ID: CAD028409019
TSD County: Not reported
Waste Category: Other organic solids
Disposal Method: Transfer Station
Tons: .6250
Facility County: San Bernardino

Year: 1999
Gepaid: CAL000047536
Contact: TEXACO-REFING & MRKET
Telephone: 0000000000
Mailing Name: Not reported
Mailing Address: 10 UNIVERSAL CITY PLAZA 7TH F

Map ID	Site	Database(s)	EPA ID Number

TEXACO ENVIRONMENTAL SERVICES (Continued) **S113041085**

Mailing City,St,Zip: UNIVERSAL CITY, CA 916080000
Gen County: Not reported
TSD EPA ID: CAD028409019
TSD County: Not reported
Waste Category: Aqueous solution with total organic residues less than 10 percent
Disposal Method: Treatment, Tank
Tons: .3377
Facility County: San Bernardino

Year: 1998
Gepaid: CAL000047536
Contact: TEXACO-REFING & MRKET
Telephone: 0000000000
Mailing Name: Not reported
Mailing Address: 10 UNIVERSAL CITY PLAZA 7TH F
Mailing City,St,Zip: UNIVERSAL CITY, CA 916080000
Gen County: Not reported
TSD EPA ID: CAD028409019
TSD County: Not reported
Waste Category: Aqueous solution with total organic residues less than 10 percent
Disposal Method: Treatment, Tank
Tons: .8006
Facility County: San Bernardino

Year: 1997
Gepaid: CAL000047536
Contact: TEXACO-REFING & MRKET
Telephone: 0000000000
Mailing Name: Not reported
Mailing Address: 10 UNIVERSAL CITY PLAZA 7TH F
Mailing City,St,Zip: UNIVERSAL CITY, CA 916080000
Gen County: Not reported
TSD EPA ID: CAT080013352
TSD County: Not reported
Waste Category: Unspecified oil-containing waste
Disposal Method: Recycler
Tons: .6255
Facility County: San Bernardino

Year: 1997
Gepaid: CAL000047536
Contact: TEXACO-REFING & MRKET
Telephone: 0000000000
Mailing Name: Not reported
Mailing Address: 10 UNIVERSAL CITY PLAZA 7TH F
Mailing City,St,Zip: UNIVERSAL CITY, CA 916080000
Gen County: Not reported
TSD EPA ID: CAD028409019
TSD County: Not reported
Waste Category: Aqueous solution with total organic residues less than 10 percent
Disposal Method: Treatment, Tank
Tons: .0625
Facility County: San Bernardino

Click this hyperlink while viewing on your computer to access
4 additional CA_HAZNET: record(s) in the EDR Site Report.

Map ID	Site	Database(s)	EPA ID Number
315	**EXXON SERVICE STATION #7-2886** **501 N VINEYARD** **ONTARIO, CA 91061**	**LUST** **CA FID UST** **SWEEPS UST**	**U001566648** **N/A**

LUST:

Region:	STATE
Global Id:	T0607100366
Latitude:	34.0683922
Longitude:	-117.611058
Case Type:	LUST Cleanup Site
Status:	Completed - Case Closed
Status Date:	09/10/1999
Lead Agency:	SAN BERNARDINO COUNTY
Case Worker:	LH6
Local Agency:	Not reported
RB Case Number:	083602603T
LOC Case Number:	94073
File Location:	Local Agency
Potential Media Affect:	Soil
Potential Contaminants of Concern:	Gasoline
Site History:	Not reported

Click here to access the California GeoTracker records for this facility:

Contact:

Global Id:	T0607100366
Contact Type:	Regional Board Caseworker
Contact Name:	TOM E. MBEKE-EKANEM
Organization Name:	SANTA ANA RWQCB (REGION 8)
Address:	3737 MAIN STREET, SUITE 500
City:	RIVERSIDE
Email:	tmbeke-ekanem@waterboards.ca.gov
Phone Number:	9513202007

Status History:

Global Id:	T0607100366
Status:	Completed - Case Closed
Status Date:	09/10/1999
Global Id:	T0607100366
Status:	Open - Case Begin Date
Status Date:	12/01/1994
Global Id:	T0607100366
Status:	Open - Site Assessment
Status Date:	12/07/1994

Regulatory Activities:

Global Id:	T0607100366
Action Type:	ENFORCEMENT
Date:	12/22/1998
Action:	Closure/No Further Action Letter
Global Id:	T0607100366
Action Type:	Other
Date:	01/01/1950
Action:	Leak Discovery
Global Id:	T0607100366

Map ID	Site	Database(s)	EPA ID Number

EXXON SERVICE STATION #7-2886 (Continued) **U001566648**

Action Type: Other
Date: 01/01/1950
Action: Leak Reported

Global Id: T0607100366
Action Type: Other
Date: 01/01/1950
Action: Leak Stopped

CA FID UST:
Facility ID: 36004687
Regulated By: UTNKA
Regulated ID: 00023936
Cortese Code: Not reported
SIC Code: Not reported
Facility Phone: Not reported
Mail To: Not reported
Mailing Address: 501 N VINEYARD
Mailing Address 2: Not reported
Mailing City,St,Zip: ONTARIO 91061
Contact: Not reported
Contact Phone: Not reported
DUNs Number: Not reported
NPDES Number: Not reported
EPA ID: Not reported
Comments: Not reported
Status: Active

SWEEPS UST:
Status: Active
Comp Number: 23936
Number: 1
Board Of Equalization: 44-000285
Referral Date: 07-28-92
Action Date: 07-28-92
Created Date: 02-29-88
Tank Status: A
Owner Tank Id: 1
Swrcb Tank Id: 36-000-023936-000001
Actv Date: 08-23-88
Capacity: 6000
Tank Use: M.V. FUEL
Stg: P
Content: REG UNLEADED
Number Of Tanks: 4

Status: Active
Comp Number: 23936
Number: 1
Board Of Equalization: 44-000285
Referral Date: 07-28-92
Action Date: 07-28-92
Created Date: 02-29-88
Tank Status: A
Owner Tank Id: 2

Map ID	Site	Database(s)	EPA ID Number

EXXON SERVICE STATION #7-2886 (Continued) **U001566648**

Swrcb Tank Id: 36-000-023936-000002
Actv Date: 08-23-88
Capacity: 8000
Tank Use: M.V. FUEL
Stg: P
Content: LEADED
Number Of Tanks: Not reported

Status: Active
Comp Number: 23936
Number: 1
Board Of Equalization: 44-000285
Referral Date: 07-28-92
Action Date: 07-28-92
Created Date: 02-29-88
Tank Status: A
Owner Tank Id: 4
Swrcb Tank Id: 36-000-023936-000003
Actv Date: 08-23-88
Capacity: 1000
Tank Use: OIL
Stg: W
Content: WASTE OIL
Number Of Tanks: Not reported

Status: Active
Comp Number: 23936
Number: 1
Board Of Equalization: 44-000285
Referral Date: 07-28-92
Action Date: 07-28-92
Created Date: 02-29-88
Tank Status: A
Owner Tank Id: 3
Swrcb Tank Id: 36-000-023936-000004
Actv Date: 08-23-88
Capacity: 10000
Tank Use: M.V. FUEL
Stg: P
Content: REG UNLEADED
Number Of Tanks: Not reported

---

315 **MICHAEL'S AIRPORT TEXACO** **UST** **U003971279**
501 N VINEYARD AVE **N/A**
ONTARIO, CA 91764

UST:
Facility ID: 86009963
Latitude: 34.06842
Longitude: -117.61103

Map ID	Site	Database(s)	EPA ID Number
315	**AIRPORT TEXACO** **501 N VINEYARD** **ONTARIO, CA 91764**	**HAZNET**	**S113037843** **N/A**

HAZNET:

Year:	1994
Gepaid:	CAL000040477
Contact:	WIGNES K WARREN
Telephone:	7149886103
Mailing Name:	Not reported
Mailing Address:	501 N VINEYARD AVE
Mailing City,St,Zip:	ONTARIO, CA 917644419
Gen County:	Not reported
TSD EPA ID:	CAD981696420
TSD County:	Not reported
Waste Category:	Oil/water separation sludge
Disposal Method:	Transfer Station
Tons:	.6255
Facility County:	San Bernardino

Year:	1994
Gepaid:	CAL000040477
Contact:	WIGNES K WARREN
Telephone:	7149886103
Mailing Name:	Not reported
Mailing Address:	501 N VINEYARD AVE
Mailing City,St,Zip:	ONTARIO, CA 917644419
Gen County:	Not reported
TSD EPA ID:	CAT080013352
TSD County:	Not reported
Waste Category:	Waste oil and mixed oil
Disposal Method:	Recycler
Tons:	2.2935
Facility County:	San Bernardino

Year:	1994
Gepaid:	CAL000040477
Contact:	WIGNES K WARREN
Telephone:	7149886103
Mailing Name:	Not reported
Mailing Address:	501 N VINEYARD AVE
Mailing City,St,Zip:	ONTARIO, CA 917644419
Gen County:	Not reported
TSD EPA ID:	CAD982484933
TSD County:	Not reported
Waste Category:	Other empty containers 30 gallons or more
Disposal Method:	Recycler
Tons:	12.0000
Facility County:	San Bernardino

Map ID	Site	Database(s)	EPA ID Number
315	**TEXACO SERVICE STATION** **501 N VINEYARD** **ONTARIO, CA**	**RCRA-SQG** **FINDS**	**1001967465** **CAR000069393**

RCRA-SQG:

Date form received by agency:	11/15/2000
Facility name:	TEXACO SERVICE STATION
Facility address:	501 N VINEYARD SAP 121331 ONTARIO, CA 91764
EPA ID:	CAR000069393
Mailing address:	P O BOX 2099 HOUSTON, TX 77252
Contact:	SONDRA BIENVENU
Contact address:	P O BOX 2099 TSP 1501 HOUSTON, TX 77252
Contact country:	US
Contact telephone:	(713) 241-5036
Contact email:	Not reported
EPA Region:	09
Classification:	Small Small Quantity Generator
Description:	Handler: generates more than 100 and less than 1000 kg of hazardous waste during any calendar month and accumulates less than 6000 kg of hazardous waste at any time; or generates 100 kg or less of hazardous waste during any calendar month, and accumulates more than 1000 kg of hazardous waste at any time

Owner/Operator Summary:

Owner/operator name:	EQUILON ENTERPRISES
Owner/operator address:	P O BOX 2099 HOUSTON, TX 77252
Owner/operator country:	Not reported
Owner/operator telephone:	(713) 241-5036
Legal status:	Private
Owner/Operator Type:	Owner
Owner/Op start date:	Not reported
Owner/Op end date:	Not reported

Handler Activities Summary:

U.S. importer of hazardous waste:	No
Mixed waste (haz. and radioactive):	No
Recycler of hazardous waste:	No
Transporter of hazardous waste:	No
Treater, storer or disposer of HW:	No
Underground injection activity:	No
On-site burner exemption:	No
Furnace exemption:	No
Used oil fuel burner:	No
Used oil processor:	No
User oil refiner:	No
Used oil fuel marketer to burner:	No
Used oil Specification marketer:	No
Used oil transfer facility:	No
Used oil transporter:	No

Hazardous Waste Summary:

Waste code:	D000
Waste name:	Not Defined

Map ID	Site	Database(s)	EPA ID Number

TEXACO SERVICE STATION (Continued) **1001967465**

Waste code: D001
Waste name: IGNITABLE HAZARDOUS WASTES ARE THOSE WASTES WHICH HAVE A FLASHPOINT OF LESS THAN 140 DEGREES FAHRENHEIT AS DETERMINED BY A PENSKY-MARTENS CLOSED CUP FLASH POINT TESTER. ANOTHER METHOD OF DETERMINING THE FLASH POINT OF A WASTE IS TO REVIEW THE MATERIAL SAFETY DATA SHEET, WHICH CAN BE OBTAINED FROM THE MANUFACTURER OR DISTRIBUTOR OF THE MATERIAL. LACQUER THINNER IS AN EXAMPLE OF A COMMONLY USED SOLVENT WHICH WOULD BE CONSIDERED AS IGNITABLE HAZARDOUS WASTE.

Waste code: D018
Waste name: BENZENE

Violation Status: No violations found

FINDS:

Registry ID: 110002934585

Environmental Interest/Information System
RCRAInfo is a national information system that supports the Resource Conservation and Recovery Act (RCRA) program through the tracking of events and activities related to facilities that generate, transport, and treat, store, or dispose of hazardous waste. RCRAInfo allows RCRA program staff to track the notification, permit, compliance, and corrective action activities required under RCRA.

---

316 **DOUGLAS BATTERY DISTRIB. CENTER** **San Bern. Co. Permit** **S106544667**
3002 E INLAND EMPIRE BLVD STE B **N/A**
ONTARIO, CA 91764

San Bern. Co. Permit:
Region: SAN BERNARDINO
Facility ID: FA0008939
Owner: DOUGLAS BATTERY MFG COMPANY
Permit Number: PT0015004
Permit Category: HAZARDOUS WASTE GENERATOR - 0-10 EMPLOYEES
Facility Status: INACTIVE
Expiration Date: 08/31/2006

Region: SAN BERNARDINO
Facility ID: FA0008939
Owner: DOUGLAS BATTERY MFG COMPANY
Permit Number: PT0015005
Permit Category: HAZMAT HANDLER 0-10 EMPLOYEES (W/GEN PRMT)
Facility Status: INACTIVE
Expiration Date: 08/31/2006

Region: SAN BERNARDINO
Facility ID: FA0008939
Owner: DOUGLAS BATTERY MFG COMPANY
Permit Number: PT0015006
Permit Category: EPCRA FACILITY
Facility Status: INACTIVE
Expiration Date: 08/31/2006

Region: SAN BERNARDINO
Facility ID: FA0010303

Map ID	Site	Database(s)	EPA ID Number

DOUGLAS BATTERY DISTRIB. CENTER (Continued) **S106544667**

Owner: EAST PENN MFG CO, INC
Permit Number: PT0017539
Permit Category: HAZMAT HANDLER 11-25 EMPLOYEES
Facility Status: ACTIVE
Expiration Date: 05/31/2014

Region: SAN BERNARDINO
Facility ID: FA0010303
Owner: EAST PENN MFG CO, INC
Permit Number: PT0017540
Permit Category: EPCRA FACILITY
Facility Status: ACTIVE
Expiration Date: 05/31/2014

Region: SAN BERNARDINO
Facility ID: FA0010303
Owner: EAST PENN MFG CO, INC
Permit Number: PT0019526
Permit Category: CONDITIONALLY EXEMPT SMALL QUANTITY GENERATOR
Facility Status: ACTIVE
Expiration Date: 05/31/2014

---

316 **VERIZON ELECTRONIC REPR** **San Bern. Co. Permit** **S104905549**
2970 E INLAND EMPIRE BLVD **N/A**
ONTARIO, CA 91764

San Bern. Co. Permit:
Region: SAN BERNARDINO
Facility ID: FA0003614
Owner: VERIZON CALIFORNIA, INC.
Permit Number: PT0003642
Permit Category: HAZMAT HANDLER 0-10 EMPLOYEES (W/GEN PRMT)
Facility Status: INACTIVE
Expiration Date: 09/30/2005

Region: SAN BERNARDINO
Facility ID: FA0003614
Owner: VERIZON CALIFORNIA, INC.
Permit Number: PT0003643
Permit Category: HAZARDOUS WASTE GENERATOR - 0-10 EMPLOYEES
Facility Status: INACTIVE
Expiration Date: 09/30/2005

---

316 **ONTARIO WELL #25** **San Bern. Co. Permit** **S104765064**
2930 E INLAND EMPIRE BLVD **N/A**
ONTARIO, CA 91764

San Bern. Co. Permit:
Region: SAN BERNARDINO
Facility ID: FA0002045
Owner: CITY OF ONTARIO
Permit Number: PT0009310
Permit Category: CALARP FACILITY PERMIT
Facility Status: INACTIVE
Expiration Date: 09/30/2007

Map ID	Site	Database(s)	EPA ID Number

ONTARIO WELL #25 (Continued) **S104765064**

Region: SAN BERNARDINO
Facility ID: FA0002045
Owner: CITY OF ONTARIO
Permit Number: PT0009311
Permit Category: HAZMAT HANDLER 0-10 EMPLOYEES
Facility Status: INACTIVE
Expiration Date: 09/30/2012

Region: SAN BERNARDINO
Facility ID: FA0002045
Owner: CITY OF ONTARIO
Permit Number: PT0016988
Permit Category: EPCRA FACILITY
Facility Status: INACTIVE
Expiration Date: 09/30/2007

Region: SAN BERNARDINO
Facility ID: FA0002045
Owner: CITY OF ONTARIO
Permit Number: PT0017691
Permit Category: RISK MANAGEMENT PLAN - LEVEL II
Facility Status: INACTIVE
Expiration Date: 09/30/2007

---

316 **HOSE-MAN, INC** **San Bern. Co. Permit** **S106911273**
3050 E INLAND EMPIRE BLVD **N/A**
ONTARIO, CA 91764

San Bern. Co. Permit:
Region: SAN BERNARDINO
Facility ID: FA0008177
Owner: HOSE-MAN, INC
Permit Number: PT0014334
Permit Category: CONDITIONALLY EXEMPT SMALL QUANTITY GENERATOR
Facility Status: INACTIVE
Expiration Date: 03/31/2004

---

316 **EAST PENN MFG CO** **RCRA-SQG** **1010562284**
3002 E INLAND EMPIRE DR **CAR000189159**
ONTARIO, CA 91764

RCRA-SQG:
Date form received by agency: 12/13/2007
Facility name: EAST PENN MFG CO
Facility address: 3002 E INLAND EMPIRE DR
BLDG NO B
ONTARIO, CA 91764
EPA ID: CAR000189159
Contact: KAREN E GEORGE
Contact address: 3002 E INLAND EMPIRE DR BLDG NO B
ONTARIO, CA 91764
Contact country: US
Contact telephone: 610-682-6361
Telephone ext.: 2486
Contact email: KGEORGE@DEKABATTERIES.COM
EPA Region: 09

Map ID	Site	Database(s)	EPA ID Number

EAST PENN MFG CO (Continued) **1010562284**

Classification: Small Small Quantity Generator
Description: Handler: generates more than 100 and less than 1000 kg of hazardous waste during any calendar month and accumulates less than 6000 kg of hazardous waste at any time; or generates 100 kg or less of hazardous waste during any calendar month, and accumulates more than 1000 kg of hazardous waste at any time

Owner/Operator Summary:
Owner/operator name: EAST PENN MFG CO
Owner/operator address: Not reported
Not reported
Owner/operator country: Not reported
Owner/operator telephone: Not reported
Legal status: Private
Owner/Operator Type: Operator
Owner/Op start date: 04/01/2005
Owner/Op end date: Not reported

Owner/operator name: EAST PENN MFG CO
Owner/operator address: PO BOX 147 DEKA RD
LYON STATION, PA 19536
Owner/operator country: US
Owner/operator telephone: Not reported
Legal status: Private
Owner/Operator Type: Owner
Owner/Op start date: 04/01/2005
Owner/Op end date: Not reported

Handler Activities Summary:
U.S. importer of hazardous waste: No
Mixed waste (haz. and radioactive): No
Recycler of hazardous waste: No
Transporter of hazardous waste: No
Treater, storer or disposer of HW: No
Underground injection activity: No
On-site burner exemption: No
Furnace exemption: No
Used oil fuel burner: No
Used oil processor: No
User oil refiner: No
Used oil fuel marketer to burner: No
Used oil Specification marketer: No
Used oil transfer facility: No
Used oil transporter: No

Hazardous Waste Summary:
Waste code: D002
Waste name: A WASTE WHICH HAS A PH OF LESS THAN 2 OR GREATER THAN 12.5 IS CONSIDERED TO BE A CORROSIVE HAZARDOUS WASTE. SODIUM HYDROXIDE, A CAUSTIC SOLUTION WITH A HIGH PH, IS OFTEN USED BY INDUSTRIES TO CLEAN OR DEGREASE PARTS. HYDROCHLORIC ACID, A SOLUTION WITH A LOW PH, IS USED BY MANY INDUSTRIES TO CLEAN METAL PARTS PRIOR TO PAINTING. WHEN THESE CAUSTIC OR ACID SOLUTIONS BECOME CONTAMINATED AND MUST BE DISPOSED, THE WASTE WOULD BE A CORROSIVE HAZARDOUS WASTE.

Waste code: D008

Map ID	Site	Database(s)	EPA ID Number

EAST PENN MFG CO (Continued) **1010562284**

Waste name: LEAD

Violation Status: No violations found

---

350 **CHMIRS** **S100276248**
N/A

EAST OF I-10 EAST OF ARCHIBALD
ONTARIO, CA 91762

CHMIRS:

OES Incident Number:	9019159
OES notification:	Not reported
OES Date:	Not reported
OES Time:	Not reported
Incident Date:	03-APR-90
Date Completed:	**03-APR-90**
Property Use:	961
Agency Id Number:	36170
Agency Incident Number:	2834O
Time Notified:	0
Time Completed:	0
Surrounding Area:	500
Estimated Temperature:	72
Property Management:	S
Special Studies 1:	Not reported
Special Studies 2:	Not reported
Special Studies 3:	Not reported
Special Studies 4:	Not reported
Special Studies 5:	Not reported
Special Studies 6:	Not reported
More Than Two Substances Involved?:	N
Resp Agncy Personel # Of Decontaminated:	0
Responding Agency Personel # Of Injuries:	0
Responding Agency Personel # Of Fatalities:	0
Others Number Of Decontaminated:	0
Others Number Of Injuries:	0
Others Number Of Fatalities:	0
Vehicle Make/year:	1977 INTERNATIONAL
Vehicle License Number:	2M84458
Vehicle State:	CA
Vehicle Id Number:	E231766A25026
CA/DOT/PUC/ICC Number:	T140620
Company Name:	DESERT EMPIRE TRANSFER
Reporting Officer Name/ID:	JOHN PROCTOR, CAPTAIN
Report Date:	03-APR-90
Comments:	Y
Facility Telephone:	714 986-4579
Waterway Involved:	Not reported
Waterway:	Not reported
Spill Site:	Not reported
Cleanup By:	Not reported
Containment:	Not reported
What Happened:	Not reported
Type:	Not reported
Measure:	Not reported
Other:	Not reported
Date/Time:	Not reported
Year:	88-92
Agency:	Not reported
Incident Date:	Not reported

Map ID	Site	Database(s)	EPA ID Number

(Continued) **S100276248**

Admin Agency:	Not reported
Amount:	Not reported
Contained:	Not reported
Site Type:	Not reported
E Date:	08-MAY-91
Substance:	Not reported
Quantity Released:	Not reported
BBLS:	Not reported
Cups:	Not reported
CUFT:	Not reported
Gallons:	Not reported
Grams:	Not reported
Pounds:	Not reported
Liters:	Not reported
Ounces:	Not reported
Pints:	Not reported
Quarts:	Not reported
Sheen:	Not reported
Tons:	Not reported
Unknown:	Not reported
Evacuations:	Not reported
Number of Injuries:	Not reported
Number of Fatalities:	Not reported
Description:	Not reported

---

353 **AT&T MOBILITY ONTARIO #13819** **San Bern. Co. Permit** **S106718413**
2982 E INLAND EMPIRE BLVD **N/A**
ONTARIO, CA 91764

San Bern. Co. Permit:

Region:	SAN BERNARDINO
Facility ID:	FA0008984
Owner:	NEW CINGULAR WIRELESS PCS, LLC
Permit Number:	PT0015851
Permit Category:	HAZMAT HANDLER - UNSTAFFED REMOTE FACILITY
Facility Status:	ACTIVE
Expiration Date:	08/31/2013

Region:	SAN BERNARDINO
Facility ID:	FA0008984
Owner:	NEW CINGULAR WIRELESS PCS, LLC
Permit Number:	PT0024099
Permit Category:	EPCRA FACILITY
Facility Status:	ACTIVE
Expiration Date:	08/31/2013

---

363 **CHMIRS** **S100219228**
I-10 W/B @ ARCHIBALD **N/A**
ONTARIO, CA 91764

CHMIRS:

OES Incident Number:	9000234
OES notification:	Not reported
OES Date:	Not reported
OES Time:	Not reported
Incident Date:	18-FEB-90

Map ID	Site	Database(s)	EPA ID Number

(Continued) **S100219228**

Date Completed:	**18-FEB-90**
Property Use:	961
Agency Id Number:	36170
Agency Incident Number:	O.E. 1526-1
Time Notified:	1201
Time Completed:	1217
Surrounding Area:	936
Estimated Temperature:	60
Property Management:	S
Special Studies 1:	Not reported
Special Studies 2:	Not reported
Special Studies 3:	Not reported
Special Studies 4:	Not reported
Special Studies 5:	Not reported
Special Studies 6:	Not reported
More Than Two Substances Involved?:	N
Resp Agncy Personel # Of Decontaminated:	0
Responding Agency Personel # Of Injuries:	0
Responding Agency Personel # Of Fatalities:	0
Others Number Of Decontaminated:	0
Others Number Of Injuries:	0
Others Number Of Fatalities:	0
Vehicle Make/year:	UTA
Vehicle License Number:	09931PR OPD
Vehicle State:	WA
Vehicle Id Number:	UTA
CA/DOT/PUC/ICC Number:	Not reported
Company Name:	PARKER REFRIGERATED SER
Reporting Officer Name/ID:	DENNIS A. PATTIE
Report Date:	18-FEB-90
Comments:	Not reported
Facility Telephone:	714 986-4579
Waterway Involved:	Not reported
Waterway:	Not reported
Spill Site:	Not reported
Cleanup By:	Not reported
Containment:	Not reported
What Happened:	Not reported
Type:	Not reported
Measure:	Not reported
Other:	Not reported
Date/Time:	Not reported
Year:	88-92
Agency:	Not reported
Incident Date:	Not reported
Admin Agency:	Not reported
Amount:	Not reported
Contained:	Not reported
Site Type:	Not reported
E Date:	29-MAY-90
Substance:	Not reported
Quantity Released:	Not reported
BBLS:	Not reported
Cups:	Not reported
CUFT:	Not reported
Gallons:	Not reported
Grams:	Not reported

Map ID	Site	Database(s)	EPA ID Number

(Continued) **S100219228**

Pounds:	Not reported
Liters:	Not reported
Ounces:	Not reported
Pints:	Not reported
Quarts:	Not reported
Sheen:	Not reported
Tons:	Not reported
Unknown:	Not reported
Evacuations:	Not reported
Number of Injuries:	Not reported
Number of Fatalities:	Not reported
Description:	Not reported

---

363 **ERNS** **92296029**

WB I-10 AT ARCHIBALD OFFRAMP **N/A**
ONTARIO, CA 91761

Click this hyperlink while viewing on your computer to access additional ERNS detail in the EDR Site Report.

---

378 **IDEAL GRAPHICS** **San Bern. Co. Permit** **S103956460**
405 N VINEYARD AVE **N/A**
ONTARIO, CA 91764

San Bern. Co. Permit:

Region:	SAN BERNARDINO
Facility ID:	FA0003911
Owner:	WATSON, SCOTT
Permit Number:	PT0008452
Permit Category:	SPECIAL HANDLER
Facility Status:	INACTIVE
Expiration Date:	08/31/2004

Region:	SAN BERNARDINO
Facility ID:	FA0003911
Owner:	WATSON, SCOTT
Permit Number:	PT0008453
Permit Category:	SPECIAL GENERATOR
Facility Status:	INACTIVE
Expiration Date:	08/31/2004

Region:	SAN BERNARDINO
Facility ID:	FA0009890
Owner:	ANAZ 2010 CORPORATION
Permit Number:	PT0016871
Permit Category:	HAZMAT HANDLER 0-10 EMPLOYEES
Facility Status:	ACTIVE
Expiration Date:	11/30/2013

Map ID	Site	Database(s)	EPA ID Number

378 **CIRCLE K STORES INC STATION #08769** **HAZNET** **S113076350**
405 N VINEYARD AVE **N/A**
ONTARIO, CA 91764

HAZNET:

Year:	1998
Gepaid:	CAL000139666
Contact:	TOSCO MARKETING
Telephone:	6027284180
Mailing Name:	Not reported
Mailing Address:	P O BOX 52085
Mailing City,St,Zip:	PHOENIX, AZ 850722085
Gen County:	Not reported
TSD EPA ID:	CAL000082530
TSD County:	Not reported
Waste Category:	Unspecified organic liquid mixture
Disposal Method:	Not reported
Tons:	.0000
Facility County:	San Bernardino

Year:	1998
Gepaid:	CAL000139666
Contact:	TOSCO MARKETING
Telephone:	6027284180
Mailing Name:	Not reported
Mailing Address:	P O BOX 52085
Mailing City,St,Zip:	PHOENIX, AZ 850722085
Gen County:	Not reported
TSD EPA ID:	CAL000082530
TSD County:	Not reported
Waste Category:	Photochemicals/photoprocessing waste
Disposal Method:	Not reported
Tons:	.0208
Facility County:	San Bernardino

---

381 **ALAMO RENT-A-CAR, INC.** **UST** **U003785177**
1947 E CONVENTION CENTER WAY **San Bern. Co. Permit** **N/A**
ONTARIO, CA 91764

UST:

Facility ID:	90020280
Latitude:	34.06721
Longitude:	-117.60959

San Bern. Co. Permit:

Region:	SAN BERNARDINO
Facility ID:	FA0000798
Owner:	VANGUARD CAR RENTAL USA INC
Permit Number:	PT0004676
Permit Category:	SPECIAL GENERATOR
Facility Status:	INACTIVE
Expiration Date:	07/31/2004

Region:	SAN BERNARDINO
Facility ID:	FA0000798
Owner:	VANGUARD CAR RENTAL USA INC
Permit Number:	PT0004677
Permit Category:	SPECIAL HANDLER
Facility Status:	INACTIVE

Map ID	Site	Database(s)	EPA ID Number

ALAMO RENT-A-CAR, INC. (Continued) **U003785177**

Expiration Date: 07/31/2004

Region: SAN BERNARDINO
Facility ID: FA0000798
Owner: VANGUARD CAR RENTAL USA INC
Permit Number: PT0010848
Permit Category: UST OWNERSHIP/OPERATING PERMIT (PER UST)
Facility Status: INACTIVE
Expiration Date: 07/31/2003

Region: SAN BERNARDINO
Facility ID: FA0000798
Owner: VANGUARD CAR RENTAL USA INC
Permit Number: PT0010849
Permit Category: UST OWNERSHIP/OPERATING PERMIT (PER UST)
Facility Status: INACTIVE
Expiration Date: 07/31/2004

Region: SAN BERNARDINO
Facility ID: FA0000798
Owner: VANGUARD CAR RENTAL USA INC
Permit Number: PT0010850
Permit Category: UST OWNERSHIP/OPERATING PERMIT (PER UST)
Facility Status: INACTIVE
Expiration Date: 07/31/2004

Region: SAN BERNARDINO
Facility ID: FA0008570
Owner: CITY OF ONTARIO REDEVELOPMENT
Permit Number: PT0014919
Permit Category: HAZMAT HANDLER - UST ONLY
Facility Status: INACTIVE
Expiration Date: 09/30/2013

Region: SAN BERNARDINO
Facility ID: FA0008570
Owner: CITY OF ONTARIO REDEVELOPMENT
Permit Number: PT0016130
Permit Category: SPECIAL GENERATOR
Facility Status: INACTIVE
Expiration Date: 09/30/2008

Region: SAN BERNARDINO
Facility ID: FA0008570
Owner: CITY OF ONTARIO REDEVELOPMENT
Permit Number: PT0016183
Permit Category: UST OWNERSHIP/OPERATING PERMIT (PER UST)
Facility Status: INACTIVE
Expiration Date: 09/30/2009

Region: SAN BERNARDINO
Facility ID: FA0008570
Owner: CITY OF ONTARIO REDEVELOPMENT
Permit Number: PT0017314
Permit Category: UST OWNERSHIP/OPERATING PERMIT (PER UST)
Facility Status: INACTIVE
Expiration Date: 09/30/2009

Map ID	Site	Database(s)	EPA ID Number
381	**MARK CHRISTOPHER AUTO CTR** **1947 CONVENTION CTR WAY** **ONTARIO, CA 91764**	**RCRA-SQG** **HAZNET**	**1008194794** **CAR000161075**

RCRA-SQG:

Date form received by agency:	03/04/2005
Facility name:	MARK CHRISTOPHER AUTO CTR
Facility address:	1947 CONVENTION CTR WAY ONTARIO, CA 91764
EPA ID:	CAR000161075
Mailing address:	2131 CONVENTION CTR WAY ONTARIO, CA 91764
Contact:	BRUCE MCKILLOP
Contact address:	2131 CONVENTION CTR WAY ONTARIO, CA 91764
Contact country:	US
Contact telephone:	909-390-2900
Contact email:	Not reported
EPA Region:	09
Classification:	Small Small Quantity Generator
Description:	Handler: generates more than 100 and less than 1000 kg of hazardous waste during any calendar month and accumulates less than 6000 kg of hazardous waste at any time; or generates 100 kg or less of hazardous waste during any calendar month, and accumulates more than 1000 kg of hazardous waste at any time

Owner/Operator Summary:

Owner/operator name:	MARK CHRISTOPHER AUTO CTR
Owner/operator address:	Not reported Not reported
Owner/operator country:	US
Owner/operator telephone:	Not reported
Legal status:	Private
Owner/Operator Type:	Operator
Owner/Op start date:	10/21/2001
Owner/Op end date:	Not reported

Owner/operator name:	MARK CHRISTOPHER AUTO CTR
Owner/operator address:	2131 CONVENTION CTR WAY ONTARIO, CA 91764
Owner/operator country:	US
Owner/operator telephone:	Not reported
Legal status:	Private
Owner/Operator Type:	Owner
Owner/Op start date:	10/21/2001
Owner/Op end date:	Not reported

Handler Activities Summary:

U.S. importer of hazardous waste:	No
Mixed waste (haz. and radioactive):	No
Recycler of hazardous waste:	No
Transporter of hazardous waste:	No
Treater, storer or disposer of HW:	No
Underground injection activity:	No
On-site burner exemption:	No
Furnace exemption:	No
Used oil fuel burner:	No
Used oil processor:	No

Map ID	Site	Database(s)	EPA ID Number

MARK CHRISTOPHER AUTO CTR (Continued) **1008194794**

User oil refiner: No
Used oil fuel marketer to burner: No
Used oil Specification marketer: No
Used oil transfer facility: No
Used oil transporter: No

Hazardous Waste Summary:
Waste code: D001
Waste name: IGNITABLE HAZARDOUS WASTES ARE THOSE WASTES WHICH HAVE A FLASHPOINT OF LESS THAN 140 DEGREES FAHRENHEIT AS DETERMINED BY A PENSKY-MARTENS CLOSED CUP FLASH POINT TESTER. ANOTHER METHOD OF DETERMINING THE FLASH POINT OF A WASTE IS TO REVIEW THE MATERIAL SAFETY DATA SHEET, WHICH CAN BE OBTAINED FROM THE MANUFACTURER OR DISTRIBUTOR OF THE MATERIAL. LACQUER THINNER IS AN EXAMPLE OF A COMMONLY USED SOLVENT WHICH WOULD BE CONSIDERED AS IGNITABLE HAZARDOUS WASTE.

Violation Status: No violations found

HAZNET:
Year: 2008
Gepaid: CAR000161075
Contact: LORETTA HOLTZ, CFO
Telephone: 9093902900
Mailing Name: Not reported
Mailing Address: 2131 CONVENTION CTR WAY
Mailing City,St,Zip: ONTARIO, CA 917640000
Gen County: Not reported
TSD EPA ID: CAT080013352
TSD County: Not reported
Waste Category: Tank bottom waste
Disposal Method: Other Recovery Of Reclamation For Reuse Including Acid Regeneration, Organics Recovery Ect
Tons: 2.085
Facility County: San Bernardino

---

381 **ALAMO RENT-A-CAR INC** **HAZNET** **S113067479**
1947 EAST D STREET **N/A**
ONTARIO, CA 91764

HAZNET:
Year: 2003
Gepaid: CAL000120125
Contact: TOM MOUNTEER
Telephone: 2025089785
Mailing Name: Not reported
Mailing Address: 1299 PENNSYLVANIA AVE NW 10TH FLOOR
Mailing City,St,Zip: WASHINGTON, DC 20004
Gen County: Not reported
TSD EPA ID: CAT080013352
TSD County: Not reported
Waste Category: Oil/water separation sludge
Disposal Method: Recycler
Tons: 3.96
Facility County: San Bernardino

Year: 2003
Gepaid: CAL000120125
Contact: TOM MOUNTEER

Map ID	Site	Database(s)	EPA ID Number

ALAMO RENT-A-CAR INC (Continued) **S113067479**

Telephone: 2025089785
Mailing Name: Not reported
Mailing Address: 1299 PENNSYLVANIA AVE NW 10TH FLOOR
Mailing City,St,Zip: WASHINGTON, DC 20004
Gen County: Not reported
TSD EPA ID: CAT080013352
TSD County: Not reported
Waste Category: Tank bottom waste
Disposal Method: Recycler
Tons: 1.66
Facility County: San Bernardino

Year: 2003
Gepaid: CAL000120125
Contact: TOM MOUNTEER
Telephone: 2025089785
Mailing Name: Not reported
Mailing Address: 1299 PENNSYLVANIA AVE NW 10TH FLOOR
Mailing City,St,Zip: WASHINGTON, DC 20004
Gen County: Not reported
TSD EPA ID: CAT080013352
TSD County: Not reported
Waste Category: Tank bottom waste
Disposal Method: Recycler
Tons: 1.66
Facility County: San Bernardino

Year: 2003
Gepaid: CAL000120125
Contact: TOM MOUNTEER
Telephone: 2025089785
Mailing Name: Not reported
Mailing Address: 1299 PENNSYLVANIA AVE NW 10TH FLOOR
Mailing City,St,Zip: WASHINGTON, DC 20004
Gen County: Not reported
TSD EPA ID: CAT080013352
TSD County: Not reported
Waste Category: Oil/water separation sludge
Disposal Method: Recycler
Tons: 3.96
Facility County: San Bernardino

Year: 1996
Gepaid: CAL000120125
Contact: ALAMO RENT-A-CAR INC
Telephone: 9543204000
Mailing Name: Not reported
Mailing Address: 200 S ANDREWS AVE
Mailing City,St,Zip: FORT LAUDERDALE, FL 333013415
Gen County: Not reported
TSD EPA ID: CAD097030993
TSD County: Not reported
Waste Category: Unspecified oil-containing waste
Disposal Method: Disposal, Other
Tons: .0250
Facility County: San Bernardino

Map ID	Site	Database(s)	EPA ID Number

ALAMO RENT-A-CAR INC (Continued) **S113067479**

Click this hyperlink while viewing on your computer to access
3 additional CA_HAZNET: record(s) in the EDR Site Report.

---

388 **CHP** **HAZNET** **S113164174**
1801 EAST "D" STREET **N/A**
ONTARIO, CA 91761

HAZNET:

Year:	2002
Gepaid:	CAL913304923
Contact:	DOUG OFFENSTEIN
Telephone:	9099803994
Mailing Name:	Not reported
Mailing Address:	PO BOX 942898
Mailing City,St,Zip:	SACRAMENTO, CA 942980000
Gen County:	Not reported
TSD EPA ID:	CAT000613927
TSD County:	Not reported
Waste Category:	Aqueous solution with total organic residues less than 10 percent
Disposal Method:	Transfer Station
Tons:	0.17
Facility County:	San Bernardino

Year:	2002
Gepaid:	CAL913304923
Contact:	DOUG OFFENSTEIN
Telephone:	9099803994
Mailing Name:	Not reported
Mailing Address:	PO BOX 942898
Mailing City,St,Zip:	SACRAMENTO, CA 942980000
Gen County:	Not reported
TSD EPA ID:	CAT000613927
TSD County:	Not reported
Waste Category:	Aqueous solution with total organic residues less than 10 percent
Disposal Method:	Transfer Station
Tons:	0.17
Facility County:	San Bernardino

Year:	2001
Gepaid:	CAL913304923
Contact:	DOUG OFFENSTEIN
Telephone:	9099803994
Mailing Name:	Not reported
Mailing Address:	PO BOX 942898
Mailing City,St,Zip:	SACRAMENTO, CA 942980000
Gen County:	Not reported
TSD EPA ID:	CAT000613927
TSD County:	Not reported
Waste Category:	Invalid waste code
Disposal Method:	Transfer Station
Tons:	0.01
Facility County:	San Bernardino

Year:	2001
Gepaid:	CAL913304923
Contact:	DOUG OFFENSTEIN
Telephone:	9099803994
Mailing Name:	Not reported

Map ID	Site	Database(s)	EPA ID Number

CHP (Continued) **S113164174**

Mailing Address: PO BOX 942898
Mailing City,St,Zip: SACRAMENTO, CA 942980000
Gen County: Not reported
TSD EPA ID: CAT000613927
TSD County: Not reported
Waste Category: Aqueous solution with total organic residues less than 10 percent
Disposal Method: Transfer Station
Tons: 0.66
Facility County: San Bernardino

Year: 2001
Gepaid: CAL913304923
Contact: DOUG OFFENSTEIN
Telephone: 9099803994
Mailing Name: Not reported
Mailing Address: PO BOX 942898
Mailing City,St,Zip: SACRAMENTO, CA 942980000
Gen County: Not reported
TSD EPA ID: CAT000613927
TSD County: Not reported
Waste Category: Aqueous solution with total organic residues less than 10 percent
Disposal Method: Transfer Station
Tons: 0.66
Facility County: San Bernardino

Click this hyperlink while viewing on your computer to access
7 additional CA_HAZNET: record(s) in the EDR Site Report.

---

388 **CALIFORNIA HIGHWAY PATROL** **CA FID UST** **S101629884**
1801 E D ST **SWEEPS UST** **N/A**
ONTARIO, CA 91761

CA FID UST:
Facility ID: 36005635
Regulated By: UTNKA
Regulated ID: 00018016
Cortese Code: Not reported
SIC Code: Not reported
Facility Phone: Not reported
Mail To: Not reported
Mailing Address: P O BOX
Mailing Address 2: Not reported
Mailing City,St,Zip: ONTARIO 91761
Contact: Not reported
Contact Phone: Not reported
DUNs Number: Not reported
NPDES Number: Not reported
EPA ID: Not reported
Comments: Not reported
Status: Active

SWEEPS UST:
Status: Active
Comp Number: 18016
Number: 6
Board Of Equalization: 44-000236
Referral Date: 09-04-91

Map ID	Site	Database(s)	EPA ID Number

CALIFORNIA HIGHWAY PATROL (Continued) **S101629884**

Action Date: 09-04-91
Created Date: 02-29-88
Tank Status: Not reported
Owner Tank Id: Not reported
Swrcb Tank Id: Not reported
Actv Date: Not reported
Capacity: Not reported
Tank Use: Not reported
Stg: Not reported
Content: Not reported
Number Of Tanks: Not reported

Status: Not reported
Comp Number: 18016
Number: Not reported
Board Of Equalization: 44-000236
Referral Date: Not reported
Action Date: Not reported
Created Date: Not reported
Tank Status: Not reported
Owner Tank Id: Not reported
Swrcb Tank Id: 36-000-018016-000001
Actv Date: Not reported
Capacity: 12000
Tank Use: M.V. FUEL
Stg: PRODUCT
Content: REG UNLEADED
Number Of Tanks: 1

---

391 **ZANONE TATE** **HAZNET** **S113181356**
1720 EAST D STREET APT 16 **N/A**
ONTARIO, CA 91764

HAZNET:
Year: 1996
Gepaid: CLU960007120
Contact: VINEYARD VILLAGE APARTMENTS
Telephone: 0000000000
Mailing Name: Not reported
Mailing Address: DTSC CLU/ERU
Mailing City,St,Zip: SACRAMENTO, CA 958120806
Gen County: Not reported
TSD EPA ID: AZD049318009
TSD County: Not reported
Waste Category: Other inorganic solid waste
Disposal Method: Transfer Station
Tons: .0100
Facility County: San Bernardino

Year: 1996
Gepaid: CLU960007120
Contact: VINEYARD VILLAGE APARTMENTS
Telephone: 0000000000
Mailing Name: Not reported
Mailing Address: DTSC CLU/ERU
Mailing City,St,Zip: SACRAMENTO, CA 958120806
Gen County: Not reported
TSD EPA ID: AZD049318009

Map ID	Site	Database(s)	EPA ID Number

ZANONE TATE (Continued) **S113181356**

TSD County: Not reported
Waste Category: Unspecified organic liquid mixture
Disposal Method: Transfer Station
Tons: .0075
Facility County: San Bernardino

Year: 1996
Gepaid: CLU960007120
Contact: VINEYARD VILLAGE APARTMENTS
Telephone: 0000000000
Mailing Name: Not reported
Mailing Address: DTSC CLU/ERU
Mailing City,St,Zip: SACRAMENTO, CA 958120806
Gen County: Not reported
TSD EPA ID: AZD049318009
TSD County: Not reported
Waste Category: Liquids with pH <= 2
Disposal Method: Transfer Station
Tons: .0050
Facility County: San Bernardino

---

393 **ONTARIO CONVENTION CENTER** **HAZNET** **S112976729**
2000 E CONVENTION CENTER WAY **N/A**
ONTARIO, CA 91764

HAZNET:
Year: 2009
Gepaid: CAC002640541
Contact: SALAM MAHLI
Telephone: 9099373020
Mailing Name: Not reported
Mailing Address: 2000 E CONVENTION CENTER WAY
Mailing City,St,Zip: ONTARIO, CA 91764
Gen County: Not reported
TSD EPA ID: AZR000501510
TSD County: Not reported
Waste Category: Off-specification, aged or surplus organics
Disposal Method: Storage, Bulking, And/Or Transfer Off Site--No Treatment/Reovery (H010-H129) Or (H131-H135)
Tons: 1.5
Facility County: San Bernardino

---

393 **ONTARIO CONVENTION CENTER** **San Bern. Co. Permit** **S106230076**
2000 CONVENTION CENTER WAY **N/A**
ONTARIO, CA 91764

San Bern. Co. Permit:
Region: SAN BERNARDINO
Facility ID: FA0008300
Owner: CITY OF ONTARIO UTILITIES DEPT
Permit Number: PT0014514
Permit Category: HAZMAT HANDLER- 100+ EMPLOYEES
Facility Status: ACTIVE
Expiration Date: 05/31/2014

Map ID	Site	Database(s)	EPA ID Number
393	**AT&T MOBILITY-ONT CONV CTR #26378** **2000 E CONVENTION CENTER WAY** **ONTARIO, CA 91762**	**San Bern. Co. Permit**	**S106718404** **N/A**

San Bern. Co. Permit:
- Region: SAN BERNARDINO
- Facility ID: FA0009012
- Owner: NEW CINGULAR WIRELESS PCS, LLC
- Permit Number: PT0015880
- Permit Category: HAZMAT HANDLER - UNSTAFFED REMOTE FACILITY
- Facility Status: INACTIVE
- Expiration Date: 08/31/2012

Map ID	Site	Database(s)	EPA ID Number
393	**ONTARIO CONVENTION CENTER** **2000 E CONVENTION CENTER WAY** **ONTARIO, CA 91764**	**HAZNET**	**S113776804** **N/A**

HAZNET:
- Year: 2012
- Gepaid: CAC002690014
- Contact: CLEMMIE TAYLOR
- Telephone: 9099373031
- Mailing Name: Not reported
- Mailing Address: 2000 E CONVENTION CENTER WAY
- Mailing City,St,Zip: ONTARIO, CA 91764
- Gen County: San Bernardino
- TSD EPA ID: CAD097030993
- TSD County: Los Angeles
- Waste Category: Not reported
- Disposal Method: Storage, Bulking, And/Or Transfer Off Site--No Treatment/Reovery (H010-H129) Or (H131-H135)
- Tons: 0.13761
- Facility County: San Bernardino

- Year: 2012
- Gepaid: CAC002690014
- Contact: CLEMMIE TAYLOR
- Telephone: 9099373031
- Mailing Name: Not reported
- Mailing Address: 2000 E CONVENTION CENTER WAY
- Mailing City,St,Zip: ONTARIO, CA 91764
- Gen County: San Bernardino
- TSD EPA ID: TXD055135388
- TSD County: 99
- Waste Category: Not reported
- Disposal Method: Storage, Bulking, And/Or Transfer Off Site--No Treatment/Reovery (H010-H129) Or (H131-H135)
- Tons: 0.006
- Facility County: San Bernardino

- Year: 2012
- Gepaid: CAC002690014
- Contact: CLEMMIE TAYLOR
- Telephone: 9099373031
- Mailing Name: Not reported
- Mailing Address: 2000 E CONVENTION CENTER WAY
- Mailing City,St,Zip: ONTARIO, CA 91764
- Gen County: San Bernardino
- TSD EPA ID: CAT080013352
- TSD County: Los Angeles

Map ID	Site	Database(s)	EPA ID Number

ONTARIO CONVENTION CENTER (Continued) **S113776804**

Waste Category: Not reported
Disposal Method: Other Recovery Of Reclamation For Reuse Including Acid Regeneration, Organics Recovery Ect
Tons: 0.095
Facility County: San Bernardino

Year: 2012
Gepaid: CAC002690014
Contact: CLEMMIE TAYLOR
Telephone: 9099373031
Mailing Name: Not reported
Mailing Address: 2000 E CONVENTION CENTER WAY
Mailing City,St,Zip: ONTARIO, CA 91764
Gen County: San Bernardino
TSD EPA ID: CAD008252405
TSD County: Los Angeles
Waste Category: Not reported
Disposal Method: Storage, Bulking, And/Or Transfer Off Site--No Treatment/Reovery (H010-H129) Or (H131-H135)
Tons: 0.0325
Facility County: San Bernardino

Year: 2012
Gepaid: CAC002690014
Contact: CLEMMIE TAYLOR
Telephone: 9099373031
Mailing Name: Not reported
Mailing Address: 2000 E CONVENTION CENTER WAY
Mailing City,St,Zip: ONTARIO, CA 91764
Gen County: San Bernardino
TSD EPA ID: CAD982444481
TSD County: San Bernardino
Waste Category: Not reported
Disposal Method: Storage, Bulking, And/Or Transfer Off Site--No Treatment/Reovery (H010-H129) Or (H131-H135)
Tons: 0.1025
Facility County: San Bernardino

Click this hyperlink while viewing on your computer to access additional CA_HAZNET: detail in the EDR Site Report.

---

419 **MARK CHRISTOPHER CHEVROLET** **HAZNET** **S113000610**
2131 E CONVENTION CENTER WAY **N/A**
ONTARIO, CA 91764

HAZNET:
Year: 2012
Gepaid: CAD044336741
Contact: LORETTA HOLTZ
Telephone: 9093902900
Mailing Name: Not reported
Mailing Address: 2131 E CONVENTION CENTER WAY
Mailing City,St,Zip: ONTARIO, CA 917644452
Gen County: San Bernardino
TSD EPA ID: CAD008302903
TSD County: Los Angeles
Waste Category: Not reported
Disposal Method: Fuel Blending Prior To Energy Recovery At Another Site

Map ID	Site	Database(s)	EPA ID Number

MARK CHRISTOPHER CHEVROLET (Continued) **S113000610**

Tons: 0.9591
Facility County: San Bernardino

Year: 2012
Gepaid: CAD044336741
Contact: LORETTA HOLTZ
Telephone: 9093902900
Mailing Name: Not reported
Mailing Address: 2131 E CONVENTION CENTER WAY
Mailing City,St,Zip: ONTARIO, CA 917644452
Gen County: San Bernardino
TSD EPA ID: CAD008302903
TSD County: Los Angeles
Waste Category: Not reported
Disposal Method: Fuel Blending Prior To Energy Recovery At Another Site
Tons: 0.9591
Facility County: San Bernardino

Year: 2012
Gepaid: CAD044336741
Contact: LORETTA HOLTZ
Telephone: 9093902900
Mailing Name: Not reported
Mailing Address: 2131 E CONVENTION CENTER WAY
Mailing City,St,Zip: ONTARIO, CA 917644452
Gen County: San Bernardino
TSD EPA ID: CAD008302903
TSD County: Los Angeles
Waste Category: Not reported
Disposal Method: Fuel Blending Prior To Energy Recovery At Another Site
Tons: 0.374
Facility County: San Bernardino

Year: 2012
Gepaid: CAD044336741
Contact: LORETTA HOLTZ
Telephone: 9093902900
Mailing Name: Not reported
Mailing Address: 2131 E CONVENTION CENTER WAY
Mailing City,St,Zip: ONTARIO, CA 917644452
Gen County: San Bernardino
TSD EPA ID: CAD008302903
TSD County: Los Angeles
Waste Category: Not reported
Disposal Method: Fuel Blending Prior To Energy Recovery At Another Site
Tons: 0.374
Facility County: San Bernardino

Year: 2011
Gepaid: CAD044336741
Contact: LORETTA HOLTZ
Telephone: 9093902900
Mailing Name: Not reported
Mailing Address: 2131 E CONVENTION CENTER WAY
Mailing City,St,Zip: ONTARIO, CA 917644452
Gen County: Not reported
TSD EPA ID: CAD008302903

Map ID	Site	Database(s)	EPA ID Number

MARK CHRISTOPHER CHEVROLET (Continued) **S113000610**

TSD County: Not reported
Waste Category: Other inorganic solid waste
Disposal Method: Storage, Bulking, And/Or Transfer Off Site--No Treatment/Reovery (H010-H129) Or (H131-H135)
Tons: 0.15
Facility County: San Bernardino

Click this hyperlink while viewing on your computer to access
205 additional CA_HAZNET: record(s) in the EDR Site Report.

---

419 **MARK CHRISTOPHER CHEVROLET** **RCRA-SQG** **1000266136**
2131 E D ST **FINDS** **CAD044336741**
ONTARIO, CA **CA FID UST**
UST
SWEEPS UST
AST
San Bern. Co. Permit

RCRA-SQG:
Date form received by agency: 09/01/1996
Facility name: MARK CHRISTOPHER CHEVROLET
Facility address: 2131 E D ST
ONTARIO, CA 91764
EPA ID: CAD044336741
Contact: Not reported
Contact address: Not reported
Not reported
Contact country: Not reported
Contact telephone: Not reported
Contact email: Not reported
EPA Region: 09
Classification: Small Small Quantity Generator
Description: Handler: generates more than 100 and less than 1000 kg of hazardous waste during any calendar month and accumulates less than 6000 kg of hazardous waste at any time; or generates 100 kg or less of hazardous waste during any calendar month, and accumulates more than 1000 kg of hazardous waste at any time

Owner/Operator Summary:
Owner/operator name: CHUCK LEGGIO
Owner/operator address: NOT REQUIRED
NOT REQUIRED, ME 99999
Owner/operator country: Not reported
Owner/operator telephone: (415) 555-1212
Legal status: Private
Owner/Operator Type: Owner
Owner/Op start date: Not reported
Owner/Op end date: Not reported

Owner/operator name: NOT REQUIRED
Owner/operator address: NOT REQUIRED
NOT REQUIRED, ME 99999
Owner/operator country: Not reported
Owner/operator telephone: (415) 555-1212
Legal status: Private
Owner/Operator Type: Operator
Owner/Op start date: Not reported

Map ID	Site	Database(s)	EPA ID Number

MARK CHRISTOPHER CHEVROLET (Continued) **1000266136**

Owner/Op end date: Not reported

Handler Activities Summary:

U.S. importer of hazardous waste:	No
Mixed waste (haz. and radioactive):	No
Recycler of hazardous waste:	No
Transporter of hazardous waste:	No
Treater, storer or disposer of HW:	No
Underground injection activity:	No
On-site burner exemption:	No
Furnace exemption:	No
Used oil fuel burner:	No
Used oil processor:	No
User oil refiner:	No
Used oil fuel marketer to burner:	No
Used oil Specification marketer:	No
Used oil transfer facility:	No
Used oil transporter:	No

Historical Generators:

Date form received by agency: 09/01/1996
Facility name: MARK CHRISTOPHER CHEVROLET
Classification: Small Quantity Generator

Date form received by agency: 02/17/1992
Facility name: MARK CHRISTOPHER CHEVROLET
Classification: Large Quantity Generator

Date form received by agency: 03/13/1990
Facility name: MARK CHRISTOPHER CHEVROLET
Classification: Large Quantity Generator

Date form received by agency: 10/21/1985
Facility name: MARK CHRISTOPHER CHEVROLET
Classification: Large Quantity Generator

Violation Status: No violations found

FINDS:

Registry ID: 110002645638

Environmental Interest/Information System

California Hazardous Waste Tracking System - Datamart (HWTS-DATAMART) provides California with information on hazardous waste shipments for generators, transporters, and treatment, storage, and disposal facilities.

RCRAInfo is a national information system that supports the Resource Conservation and Recovery Act (RCRA) program through the tracking of events and activities related to facilities that generate, transport, and treat, store, or dispose of hazardous waste. RCRAInfo allows RCRA program staff to track the notification, permit, compliance, and corrective action activities required under RCRA.

Map ID	Site	Database(s)	EPA ID Number

MARK CHRISTOPHER CHEVROLET (Continued) **1000266136**

CA FID UST:
- Facility ID: 36002031
- Regulated By: UTNKA
- Regulated ID: 00001210
- Cortese Code: Not reported
- SIC Code: Not reported
- Facility Phone: 7149830017
- Mail To: Not reported
- Mailing Address: 2131 E D ST
- Mailing Address 2: Not reported
- Mailing City,St,Zip: ONTARIO 91764
- Contact: Not reported
- Contact Phone: Not reported
- DUNs Number: Not reported
- NPDES Number: Not reported
- EPA ID: Not reported
- Comments: Not reported
- Status: Active

UST:
- Facility ID: 86008986
- Latitude: 34.06631
- Longitude: -117.60554

SWEEPS UST:
- Status: Active
- Comp Number: 1210
- Number: 9
- Board Of Equalization: 44-019794
- Referral Date: 09-04-91
- Action Date: 09-04-91
- Created Date: 02-29-88
- Tank Status: A
- Owner Tank Id: 1
- Swrcb Tank Id: 36-000-001210-000001
- Actv Date: 07-01-85
- Capacity: 6000
- Tank Use: M.V. FUEL
- Stg: P
- Content: REG UNLEADED
- Number Of Tanks: 3

- Status: Active
- Comp Number: 1210
- Number: 9
- Board Of Equalization: 44-019794
- Referral Date: 09-04-91
- Action Date: 09-04-91
- Created Date: 02-29-88
- Tank Status: A
- Owner Tank Id: 3
- Swrcb Tank Id: 36-000-001210-000002
- Actv Date: 07-01-85
- Capacity: 250
- Tank Use: OIL
- Stg: W

Map ID	Site	Database(s)	EPA ID Number

MARK CHRISTOPHER CHEVROLET (Continued) **1000266136**

Content: WASTE OIL
Number Of Tanks: Not reported

Status: Active
Comp Number: 1210
Number: 9
Board Of Equalization: 44-019794
Referral Date: 09-04-91
Action Date: 09-04-91
Created Date: 02-29-88
Tank Status: A
Owner Tank Id: 2
Swrcb Tank Id: 36-000-001210-000003
Actv Date: 07-01-85
Capacity: 2000
Tank Use: M.V. FUEL
Stg: P
Content: DIESEL
Number Of Tanks: Not reported

AST:
Owner: MARK & CHRIS LEGGIO
Total Gallons: 2,300
Certified Unified Program Agencies: San Bernardino

San Bern. Co. Permit:
Region: SAN BERNARDINO
Facility ID: FA0004585
Owner: MARK CHRISTOPHER AUTO CENTER
Permit Number: PT0002303
Permit Category: HAZMAT HANDLER 101-250 EMPLOYEES (W/GEN PRMT)
Facility Status: ACTIVE
Expiration Date: 10/31/2013

Region: SAN BERNARDINO
Facility ID: FA0004585
Owner: MARK CHRISTOPHER AUTO CENTER
Permit Number: PT0002304
Permit Category: HAZARDOUS WASTE GENERATOR - 101-250 EMPLOYEES
Facility Status: ACTIVE
Expiration Date: 10/31/2013

Region: SAN BERNARDINO
Facility ID: FA0004585
Owner: MARK CHRISTOPHER AUTO CENTER
Permit Number: PT0011852
Permit Category: UST OWNERSHIP/OPERATING PERMIT (PER UST)
Facility Status: ACTIVE
Expiration Date: 10/31/2013

Region: SAN BERNARDINO
Facility ID: FA0004585
Owner: MARK CHRISTOPHER AUTO CENTER
Permit Number: PT0011853
Permit Category: UST OWNERSHIP/OPERATING PERMIT (PER UST)
Facility Status: ACTIVE

Map ID	Site	Database(s)	EPA ID Number

MARK CHRISTOPHER CHEVROLET (Continued) **1000266136**

Expiration Date: 10/31/2013

Region: SAN BERNARDINO
Facility ID: FA0004585
Owner: MARK CHRISTOPHER AUTO CENTER
Permit Number: PT0012832
Permit Category: APSA 1,320-10,000 GAL FAC CAPACITY
Facility Status: ACTIVE
Expiration Date: 10/31/2013

Region: SAN BERNARDINO
Facility ID: FA0004585
Owner: MARK CHRISTOPHER AUTO CENTER
Permit Number: PT0020324
Permit Category: EPCRA FACILITY
Facility Status: ACTIVE
Expiration Date: 10/31/2013

---

419 **L D KING INC** **San Bern. Co. Permit** **S102682127**
2151 E CONVENTION CENTER WAY STE. 100 **N/A**
ONTARIO, CA 91764

San Bern. Co. Permit:
Region: SAN BERNARDINO
Facility ID: FA0004325
Owner: L D KING INC
Permit Number: PT0008641
Permit Category: CONDITIONALLY EXEMPT SMALL QUANTITY GENERATOR
Facility Status: INACTIVE
Expiration Date: 08/31/2005

---

419 **VERIZON-AIRPORT RSC3/9** **San Bern. Co. Permit** **S104905650**
2152 E D ST **N/A**
ONTARIO, CA 91764

San Bern. Co. Permit:
Region: SAN BERNARDINO
Facility ID: FA0003619
Owner: VERIZON CALIFORNIA, INC.
Permit Number: PT0009512
Permit Category: HAZMAT HANDLER 0-10 EMPLOYEES
Facility Status: ACTIVE
Expiration Date: 09/30/2013

---

421 **VAR INDUSTRIES INC** **HAZNET** **S113029311**
326 CORONA STREET **N/A**
ONTARIO, CA 91764

HAZNET:
Year: 1996
Gepaid: CAL000021649
Contact: SMITH ROBERT
Telephone: 0000000000
Mailing Name: Not reported
Mailing Address: 326 N CORONA STREET

Map ID	Site	Database(s)	EPA ID Number

VAR INDUSTRIES INC (Continued) **S113029311**

Mailing City,St,Zip: ONTARIO, CA 917640000
Gen County: Not reported
TSD EPA ID: CAD000088252
TSD County: Not reported
Waste Category: Other inorganic solid waste
Disposal Method: Transfer Station
Tons: .1500
Facility County: San Bernardino

Year: 1996
Gepaid: CAL000021649
Contact: SMITH ROBERT
Telephone: 0000000000
Mailing Name: Not reported
Mailing Address: 326 N CORONA STREET
Mailing City,St,Zip: ONTARIO, CA 917640000
Gen County: Not reported
TSD EPA ID: CAD000088252
TSD County: Not reported
Waste Category: Unspecified oil-containing waste
Disposal Method: Transfer Station
Tons: 2.2500
Facility County: San Bernardino

---

421 **S C MOLD & DESIGN** **San Bern. Co. Permit** **S104571360**
306 N CORONA ST **N/A**
ONTARIO, CA 91764

San Bern. Co. Permit:
Region: SAN BERNARDINO
Facility ID: FA0005853
Owner: DISPENSING DYNAMICS INTL
Permit Number: PT0007443
Permit Category: SPECIAL GENERATOR
Facility Status: ACTIVE
Expiration Date: 05/31/2014

Region: SAN BERNARDINO
Facility ID: FA0005853
Owner: DISPENSING DYNAMICS INTL
Permit Number: PT0022810
Permit Category: SPECIAL HANDLER
Facility Status: ACTIVE
Expiration Date: 05/31/2014

---

421 **SC MOLD & DESIGN** **HAZNET** **S113130342**
306 N CORONA AVE **N/A**
ONTARIO, CA 91764

HAZNET:
Year: 2011
Gepaid: CAL000278538
Contact: JAN STITT
Telephone: 9099371290
Mailing Name: Not reported
Mailing Address: 306 N CORONA AVE

Map ID	Site	Database(s)	EPA ID Number

SC MOLD & DESIGN (Continued) **S113130342**

Mailing City,St,Zip: ONTARIO, CA 917644422
Gen County: Not reported
TSD EPA ID: CAT080013352
TSD County: Not reported
Waste Category: Unspecified oil-containing waste
Disposal Method: Other Recovery Of Reclamation For Reuse Including Acid Regeneration, Organics Recovery Ect
Tons: 0.6672
Facility County: San Bernardino

Year: 2011
Gepaid: CAL000278538
Contact: JAN STITT
Telephone: 9099371290
Mailing Name: Not reported
Mailing Address: 306 N CORONA AVE
Mailing City,St,Zip: ONTARIO, CA 917644422
Gen County: Not reported
TSD EPA ID: CAT080013352
TSD County: Not reported
Waste Category: Unspecified oil-containing waste
Disposal Method: Other Recovery Of Reclamation For Reuse Including Acid Regeneration, Organics Recovery Ect
Tons: 0.6672
Facility County: San Bernardino

Year: 2010
Gepaid: CAL000278538
Contact: JAN STITT
Telephone: 9099371290
Mailing Name: Not reported
Mailing Address: 306 N CORONA AVE
Mailing City,St,Zip: ONTARIO, CA 917644422
Gen County: Not reported
TSD EPA ID: CAT080013352
TSD County: Not reported
Waste Category: Unspecified oil-containing waste
Disposal Method: Other Recovery Of Reclamation For Reuse Including Acid Regeneration, Organics Recovery Ect
Tons: 0.417
Facility County: San Bernardino

Year: 2010
Gepaid: CAL000278538
Contact: JAN STITT
Telephone: 9099371290
Mailing Name: Not reported
Mailing Address: 306 N CORONA AVE
Mailing City,St,Zip: ONTARIO, CA 917644422
Gen County: Not reported
TSD EPA ID: CAT080013352
TSD County: Not reported
Waste Category: Unspecified oil-containing waste
Disposal Method: Other Recovery Of Reclamation For Reuse Including Acid Regeneration, Organics Recovery Ect
Tons: 0.417
Facility County: San Bernardino

Map ID	Site	Database(s)	EPA ID Number

SC MOLD & DESIGN (Continued) **S113130342**

Year:	2009
Gepaid:	CAL000278538
Contact:	JAN STITT
Telephone:	9099371290
Mailing Name:	Not reported
Mailing Address:	306 N CORONA AVE
Mailing City,St,Zip:	ONTARIO, CA 917644422
Gen County:	Not reported
TSD EPA ID:	CAD097030993
TSD County:	Not reported
Waste Category:	Unspecified oil-containing waste
Disposal Method:	Storage, Bulking, And/Or Transfer Off Site--No Treatment/Reovery (H010-H129) Or (H131-H135)
Tons:	0.68805
Facility County:	San Bernardino

Click this hyperlink while viewing on your computer to access
11 additional CA_HAZNET: record(s) in the EDR Site Report.

---

421 **SC MOLD & DESIGN** **HAZNET** **S112909778**
306 N CORONA **N/A**
ONTARIO, CA 91764

HAZNET:

Year:	2001
Gepaid:	CAC002288569
Contact:	JOSEPH MUHS - OWNER
Telephone:	9099371290
Mailing Name:	Not reported
Mailing Address:	306 N CORONA
Mailing City,St,Zip:	ONTARIO, CA 917640000
Gen County:	Not reported
TSD EPA ID:	CAD099452708
TSD County:	Not reported
Waste Category:	Waste oil and mixed oil
Disposal Method:	Not reported
Tons:	1.25
Facility County:	San Bernardino

Year:	2001
Gepaid:	CAC002288569
Contact:	JOSEPH MUHS - OWNER
Telephone:	9099371290
Mailing Name:	Not reported
Mailing Address:	306 N CORONA
Mailing City,St,Zip:	ONTARIO, CA 917640000
Gen County:	Not reported
TSD EPA ID:	CAD982444481
TSD County:	Not reported
Waste Category:	Off-specification, aged or surplus organics
Disposal Method:	Transfer Station
Tons:	0.06
Facility County:	San Bernardino

Year:	2000
Gepaid:	CAC002288569
Contact:	JOSEPH MUHS - OWNER
Telephone:	9099371290

Map ID	Site	Database(s)	EPA ID Number

SC MOLD & DESIGN (Continued) **S112909778**

Mailing Name: Not reported
Mailing Address: 306 N CORONA
Mailing City,St,Zip: ONTARIO, CA 917640000
Gen County: Not reported
TSD EPA ID: CAD099452708
TSD County: Not reported
Waste Category: Unspecified oil-containing waste
Disposal Method: Recycler
Tons: 1.83
Facility County: San Bernardino

---

421 **SAM CHARLES MOLD & DESIGN** **HAZNET** **S112901154**
306 N CORONA **N/A**
ONTARIO, CA 91764

HAZNET:
Year: 1999
Gepaid: CAC002178593
Contact: SAM CHARLES
Telephone: 9099371290
Mailing Name: Not reported
Mailing Address: 306 N CORONA
Mailing City,St,Zip: ONTARIO, CA 917640000
Gen County: Not reported
TSD EPA ID: CAT080013352
TSD County: Not reported
Waste Category: Unspecified oil-containing waste
Disposal Method: Recycler
Tons: 2.0850
Facility County: San Bernardino

Year: 1999
Gepaid: CAC002178593
Contact: SAM CHARLES
Telephone: 9099371290
Mailing Name: Not reported
Mailing Address: 306 N CORONA
Mailing City,St,Zip: ONTARIO, CA 917640000
Gen County: Not reported
TSD EPA ID: CAD008252405
TSD County: Not reported
Waste Category: Liquids with halogenated organic compounds >= 1,000 Mg./L
Disposal Method: Recycler
Tons: .2085
Facility County: San Bernardino

---

421 **AMHEALTH MEDICAL GROUP** **HAZNET** **S113051402**
1804 E ELMA CT **N/A**
ONTARIO, CA 91764

HAZNET:
Year: 1994
Gepaid: CAL000077467
Contact: TRICATE INC
Telephone: 8188934426
Mailing Name: Not reported

Map ID	Site	Database(s)	EPA ID Number

AMHEALTH MEDICAL GROUP (Continued) **S113051402**

Mailing Address: 16300 ROSCOE BLVD
Mailing City,St,Zip: VAN NUYS, CA 914064445
Gen County: Not reported
TSD EPA ID: CAD982524613
TSD County: Not reported
Waste Category: Photochemicals/photoprocessing waste
Disposal Method: Recycler
Tons: .0542
Facility County: San Bernardino

Year: 1993
Gepaid: CAL000077467
Contact: TRICATE INC
Telephone: 8188934426
Mailing Name: Not reported
Mailing Address: 16300 ROSCOE BLVD
Mailing City,St,Zip: VAN NUYS, CA 914064445
Gen County: Not reported
TSD EPA ID: CAD982524613
TSD County: Not reported
Waste Category: Photochemicals/photoprocessing waste
Disposal Method: Recycler
Tons: 9.57999999999
Facility County: San Bernardino

---

421 **IDEAL PRODUCTS INC** **HAZNET** **S113115235**
1820 E ELMA CT **N/A**
ONTARIO, CA 91764

HAZNET:
Year: 2006
Gepaid: CAL000231827
Contact: WILL SMITH/PRESSROOM SUPERVISO
Telephone: 9099376844
Mailing Name: Not reported
Mailing Address: 1820 E ELMA CT
Mailing City,St,Zip: ONTARIO, CA 917640000
Gen County: Not reported
TSD EPA ID: CAT000613976
TSD County: Not reported
Waste Category: Liquids with halogenated organic compounds >= 1,000 Mg./L
Disposal Method: Transfer Station
Tons: 0.08
Facility County: San Bernardino

Year: 2006
Gepaid: CAL000231827
Contact: WILL SMITH/PRESSROOM SUPERVISO
Telephone: 9099376844
Mailing Name: Not reported
Mailing Address: 1820 E ELMA CT
Mailing City,St,Zip: ONTARIO, CA 917640000
Gen County: Not reported
TSD EPA ID: TXD077603371
TSD County: Not reported
Waste Category: Unspecified organic liquid mixture
Disposal Method: Fuel Blending Prior To Energy Recovery At Another Site
Tons: 0.1

Map ID	Site	Database(s)	EPA ID Number

IDEAL PRODUCTS INC (Continued) **S113115235**

Facility County: San Bernardino

Year: 2005
Gepaid: CAL000231827
Contact: WILL SMITH/PRESSROOM SUPERVISO
Telephone: 9099376844
Mailing Name: Not reported
Mailing Address: 1820 E ELMA CT
Mailing City,St,Zip: ONTARIO, CA 917640000
Gen County: Not reported
TSD EPA ID: CAT000613976
TSD County: Not reported
Waste Category: Liquids with halogenated organic compounds >= 1,000 Mg./L
Disposal Method: Transfer Station
Tons: 0.18
Facility County: San Bernardino

Year: 2004
Gepaid: CAL000231827
Contact: WILL SMITH/PRESSROOM SUPERVISO
Telephone: 9099376844
Mailing Name: Not reported
Mailing Address: 1820 E ELMA CT
Mailing City,St,Zip: ONTARIO, CA 917640000
Gen County: Not reported
TSD EPA ID: CAT000613976
TSD County: Not reported
Waste Category: Liquids with halogenated organic compounds >= 1,000 Mg./L
Disposal Method: Transfer Station
Tons: 0.35
Facility County: San Bernardino

Year: 2003
Gepaid: CAL000231827
Contact: WILL SMITH/PRESSROOM SUPERVISO
Telephone: 9099376844
Mailing Name: Not reported
Mailing Address: 1820 E ELMA CT
Mailing City,St,Zip: ONTARIO, CA 917640000
Gen County: Not reported
TSD EPA ID: CAT000613976
TSD County: Not reported
Waste Category: Liquids with halogenated organic compounds >= 1,000 Mg./L
Disposal Method: Transfer Station
Tons: 0.36
Facility County: San Bernardino

Click this hyperlink while viewing on your computer to access
2 additional CA_HAZNET: record(s) in the EDR Site Report.

Map ID	Site	Database(s)	EPA ID Number

421 **HDP PRINTING** **San Bern. Co. Permit** **S105725937**
1820 E ELMA CT **N/A**
ONTARIO, CA 91764

San Bern. Co. Permit:
Region: SAN BERNARDINO
Facility ID: FA0008946
Owner: RIOS, BILLY
Permit Number: PT0015025
Permit Category: SPECIAL HANDLER
Facility Status: INACTIVE
Expiration Date: 12/31/2006

Region: SAN BERNARDINO
Facility ID: FA0008946
Owner: RIOS, BILLY
Permit Number: PT0015026
Permit Category: CONDITIONALLY EXEMPT SMALL QUANTITY GENERATOR
Facility Status: INACTIVE
Expiration Date: 12/31/2007

---

427 **EWING IRRIGATION PRODUCTS** **San Bern. Co. Permit** **S102040072**
315 N SACRAMENTO AVE **N/A**
ONTARIO, CA 91764

San Bern. Co. Permit:
Region: SAN BERNARDINO
Facility ID: FA0002956
Owner: EWING IRRIGATION PRODUCTS
Permit Number: PT0007968
Permit Category: HAZMAT HANDLER 0-10 EMPLOYEES
Facility Status: INACTIVE
Expiration Date: 05/31/2011

---

429 **PONZI SCHEME PAINTS 2** **CERCLIS** **1007372482**
2830 OLD GUASTI ROAD **CAN000906072**
ONTARIO, CA 91761

CERCLIS:
Site ID: 0906072
EPA ID: CAN000906072
Facility County: SAN BERNARDINO
Short Name: PONZI SCHEME PAINTS 2
Congressional District: Not reported
IFMS ID: 09LT
SMSA Number: Not reported
USGC Hydro Unit: Not reported
Federal Facility: Not a Federal Facility
DMNSN Number: 0.00000
Site Orphan Flag: Not reported
RCRA ID: Not reported
USGS Quadrangle: Not reported
Site Init By Prog: R
NFRAP Flag: Not reported
Parent ID: Not reported
RST Code: Not reported
EPA Region: 09
Classification: Not reported

Map ID	Site	Database(s)	EPA ID Number

PONZI SCHEME PAINTS 2 (Continued) **1007372482**

Site Settings Code: Not reported
NPL Status: Not on the NPL
DMNSN Unit Code: Not reported
RBRAC Code: Not reported
RResp Fed Agency Code: Not reported
Non NPL Status: Removal Only Site (No Site Assessment Work Needed)
Non NPL Status Date: 04/05/04
Site Fips Code: 06071
CC Concurrence Date: / /
CC Concurrence FY: Not reported
Alias EPA ID: Not reported
Site FUDS Flag: Not reported

CERCLIS Site Contact Name(s):
Contact ID: 9270721.00000
Contact Name: Not reported
Contact Tel: Not reported
Contact Title: On-Scene Coordinator (OSC)
Contact Email: Not reported

Contact ID: 9271184.00000
Contact Name: Not reported
Contact Tel: Not reported
Contact Title: Site Assessment Manager (SAM)
Contact Email: Not reported

Contact ID: 13003854.00000
Contact Name: Not reported
Contact Tel: Not reported
Contact Title: Site Assessment Manager (SAM)
Contact Email: Not reported

Contact ID: 13003858.00000
Contact Name: Not reported
Contact Tel: Not reported
Contact Title: Site Assessment Manager (SAM)
Contact Email: Not reported

Contact ID: 13004003.00000
Contact Name: Not reported
Contact Tel: Not reported
Contact Title: Site Assessment Manager (SAM)
Contact Email: Not reported

Alias Comments: Not reported
Site Description: Warehouse full of waste paints.

---

454 **OM GUASTI LLC** **RCRA-CESQG** **1012175498**
2830 OLD BROOKSIDE ROAD **CAC002620069**
ONTARIO, CA 91761

RCRA-CESQG:
Date form received by agency: 06/30/2008
Facility name: OM GUASTI LLC
Facility address: 2830 OLD BROOKSIDE ROAD
ONTARIO, CA 91761
EPA ID: CAC002620069

Map ID	Site	Database(s)	EPA ID Number

OM GUASTI LLC (Continued) **1012175498**

Mailing address: 3296 E. GUASTI RD, STE 100
ONTARIO, CA 91761
Contact: JIM REYNOLDS
Contact address: Not reported
Not reported
Contact country: Not reported
Contact telephone: (619) 321-1111
Contact email: JREYNOLDS@LIVERMCMILLION.COM
EPA Region: 09
Classification: Conditionally Exempt Small Quantity Generator
Description: Handler: generates 100 kg or less of hazardous waste per calendar month, and accumulates 1000 kg or less of hazardous waste at any time; or generates 1 kg or less of acutely hazardous waste per calendar month, and accumulates at any time: 1 kg or less of acutely hazardous waste; or 100 kg or less of any residue or contaminated soil, waste or other debris resulting from the cleanup of a spill, into or on any land or water, of acutely hazardous waste; or generates 100 kg or less of any residue or contaminated soil, waste or other debris resulting from the cleanup of a spill, into or on any land or water, of acutely hazardous waste during any calendar month, and accumulates at any time: 1 kg or less of acutely hazardous waste; or 100 kg or less of any residue or contaminated soil, waste or other debris resulting from the cleanup of a spill, into or on any land or water, of acutely hazardous waste

Owner/Operator Summary:
Owner/operator name: OM GUASTI LLC
Owner/operator address: 733 8TH AVENUE
SAN DIEGO, CA 92101
Owner/operator country: US
Owner/operator telephone: Not reported
Legal status: Private
Owner/Operator Type: Owner
Owner/Op start date: 06/01/2006
Owner/Op end date: Not reported

Owner/operator name: JIM REYNOLDS
Owner/operator address: Not reported
Not reported
Owner/operator country: US
Owner/operator telephone: Not reported
Legal status: Private
Owner/Operator Type: Operator
Owner/Op start date: 06/01/2006
Owner/Op end date: Not reported

Handler Activities Summary:
U.S. importer of hazardous waste: No
Mixed waste (haz. and radioactive): No
Recycler of hazardous waste: No
Transporter of hazardous waste: No
Treater, storer or disposer of HW: No
Underground injection activity: No
On-site burner exemption: No
Furnace exemption: No
Used oil fuel burner: No

Map ID	Site	Database(s)	EPA ID Number

OM GUASTI LLC (Continued) **1012175498**

Used oil processor: No
User oil refiner: No
Used oil fuel marketer to burner: No
Used oil Specification marketer: No
Used oil transfer facility: No
Used oil transporter: No

Hazardous Waste Summary:
Waste code: D008
Waste name: LEAD

Violation Status: No violations found

---

454 **OM GUASTI LLC** **HAZNET** **S112963576**
2830 OLD BROOKSIDE RD **N/A**
ONTARIO, CA 91761

HAZNET:
Year: 2008
Gepaid: CAC002620069
Contact: JIM REYNOLDS
Telephone: 6193211111
Mailing Name: Not reported
Mailing Address: 733 8TH AVE
Mailing City,St,Zip: SAN DIEGO, CA 921016407
Gen County: Not reported
TSD EPA ID: CAD028409019
TSD County: Not reported
Waste Category: Asbestos containing waste
Disposal Method: Storage, Bulking, And/Or Transfer Off Site--No Treatment/Reovery (H010-H129) Or (H131-H135)
Tons: 0.11
Facility County: San Bernardino

Year: 2008
Gepaid: CAC002620069
Contact: JIM REYNOLDS
Telephone: 6193211111
Mailing Name: Not reported
Mailing Address: 733 8TH AVE
Mailing City,St,Zip: SAN DIEGO, CA 921016407
Gen County: Not reported
TSD EPA ID: AZC950823111
TSD County: Not reported
Waste Category: Asbestos containing waste
Disposal Method: Landfill Or Surface Impoundment That Will Be Closed As Landfill(To Include On-Site Treatment And/Or Stabilization)
Tons: 4.4
Facility County: San Bernardino

Year: 2008
Gepaid: CAC002620069
Contact: JIM REYNOLDS
Telephone: 6193211111
Mailing Name: Not reported
Mailing Address: 733 8TH AVE
Mailing City,St,Zip: SAN DIEGO, CA 921016407
Gen County: Not reported

Map ID	Site	Database(s)	EPA ID Number

OM GUASTI LLC (Continued) **S112963576**

TSD EPA ID: AZR000005454
TSD County: Not reported
Waste Category: Polychlorinated biphenyls and material containing PCBs
Disposal Method: Other Treatment
Tons: 0.63916
Facility County: San Bernardino

Year: 2008
Gepaid: CAC002620069
Contact: JIM REYNOLDS
Telephone: 6193211111
Mailing Name: Not reported
Mailing Address: 733 8TH AVE
Mailing City,St,Zip: SAN DIEGO, CA 921016407
Gen County: Not reported
TSD EPA ID: CAD028409019
TSD County: Not reported
Waste Category: Laboratory waste chemicals
Disposal Method: Storage, Bulking, And/Or Transfer Off Site--No Treatment/Reovery (H010-H129) Or (H131-H135)
Tons: 0.0225
Facility County: San Bernardino

Year: 2008
Gepaid: CAC002620069
Contact: JIM REYNOLDS
Telephone: 6193211111
Mailing Name: Not reported
Mailing Address: 733 8TH AVE
Mailing City,St,Zip: SAN DIEGO, CA 921016407
Gen County: Not reported
TSD EPA ID: CAT000646117
TSD County: Not reported
Waste Category: Other inorganic solid waste
Disposal Method: Landfill Or Surface Impoundment That Will Be Closed As Landfill(To Include On-Site Treatment And/Or Stabilization)
Tons: 153.3896
Facility County: San Bernardino

Click this hyperlink while viewing on your computer to access
5 additional CA_HAZNET: record(s) in the EDR Site Report.

---

454 **MORTENSON COMPANY INC** **HAZNET** **S112913409**
2820 OLD BROOKSIDE **N/A**
ONTARIO, CA 91761

HAZNET:
Year: 2001
Gepaid: CAC002343193
Contact: CHERYL WABEL
Telephone: 9093901234
Mailing Name: Not reported
Mailing Address: 3281 E GUASTI RD STE 560
Mailing City,St,Zip: ONTARIO, CA 917610000
Gen County: Not reported
TSD EPA ID: CAD982444481
TSD County: Not reported
Waste Category: Off-specification, aged or surplus organics

Map ID	Site	Database(s)	EPA ID Number

MORTENSON COMPANY INC (Continued) **S112913409**

Disposal Method: Transfer Station
Tons: 2.12
Facility County: San Bernardino

Year: 2001
Gepaid: CAC002343193
Contact: CHERYL WABEL
Telephone: 9093901234
Mailing Name: Not reported
Mailing Address: 3281 E GUASTI RD STE 560
Mailing City,St,Zip: ONTARIO, CA 917610000
Gen County: Not reported
TSD EPA ID: CAD028409019
TSD County: Not reported
Waste Category: Unspecified organic liquid mixture
Disposal Method: Transfer Station
Tons: 0.35
Facility County: San Bernardino

Year: 2001
Gepaid: CAC002343193
Contact: CHERYL WABEL
Telephone: 9093901234
Mailing Name: Not reported
Mailing Address: 3281 E GUASTI RD STE 560
Mailing City,St,Zip: ONTARIO, CA 917610000
Gen County: Not reported
TSD EPA ID: CAD028409019
TSD County: Not reported
Waste Category: Other organic solids
Disposal Method: Transfer Station
Tons: 0.01
Facility County: San Bernardino

Year: 2001
Gepaid: CAC002343193
Contact: CHERYL WABEL
Telephone: 9093901234
Mailing Name: Not reported
Mailing Address: 3281 E GUASTI RD STE 560
Mailing City,St,Zip: ONTARIO, CA 917610000
Gen County: Not reported
TSD EPA ID: CAD982444481
TSD County: Not reported
Waste Category: Other empty containers 30 gallons or more
Disposal Method: Recycler
Tons: 0.03
Facility County: San Bernardino

Map ID	Site	Database(s)	EPA ID Number

454 **DBA/BROOKSHIDE VINEYARD COMPAN** **SWEEPS UST** **U001569589**
2801 E GUASTI RD **N/A**
GUASTI, CA 91743

SWEEPS UST:

Status:	Active
Comp Number:	12954
Number:	9
Board Of Equalization:	Not reported
Referral Date:	07-06-88
Action Date:	07-06-88
Created Date:	02-29-88
Tank Status:	A
Owner Tank Id:	1F
Swrcb Tank Id:	36-000-012954-000001
Actv Date:	07-01-85
Capacity:	1000
Tank Use:	M.V. FUEL
Stg:	P
Content:	LEADED
Number Of Tanks:	1

---

469 **STACY WOODARD** **HAZNET** **S113180965**
231 NORTH VINEYARD AVE **N/A**
ONTARIO, CA 91764

HAZNET:

Year:	1996
Gepaid:	CLU960003816
Contact:	Not reported
Telephone:	0000000000
Mailing Name:	Not reported
Mailing Address:	DTSC CLU/ERU
Mailing City,St,Zip:	SACRAMENTO, CA 958120806
Gen County:	Not reported
TSD EPA ID:	CAT080010101
TSD County:	Not reported
Waste Category:	Off-specification, aged or surplus inorganics
Disposal Method:	Treatment, Tank
Tons:	.0100
Facility County:	San Bernardino

Year:	1996
Gepaid:	CLU960003816
Contact:	Not reported
Telephone:	0000000000
Mailing Name:	Not reported
Mailing Address:	DTSC CLU/ERU
Mailing City,St,Zip:	SACRAMENTO, CA 958120806
Gen County:	Not reported
TSD EPA ID:	CAT080010101
TSD County:	Not reported
Waste Category:	Liquids with pH <= 2
Disposal Method:	Treatment, Tank
Tons:	.0075
Facility County:	San Bernardino

Year:	1996
Gepaid:	CLU960003816
Contact:	Not reported

Map ID	Site	Database(s)	EPA ID Number

STACY WOODARD (Continued) **S113180965**

Telephone: 0000000000
Mailing Name: Not reported
Mailing Address: DTSC CLU/ERU
Mailing City,St,Zip: SACRAMENTO, CA 958120806
Gen County: Not reported
TSD EPA ID: CAT080010101
TSD County: Not reported
Waste Category: Off-specification, aged or surplus organics
Disposal Method: Transfer Station
Tons: .0100
Facility County: San Bernardino

---

469 **RED LION HOTEL** **HAZNET** **S112870726**
222 N VINEYARD AVE **N/A**
ONTARIO, CA 91764

HAZNET:
Year: 1996
Gepaid: CAC001163128
Contact: RED LION HOTEL
Telephone: 9099830909
Mailing Name: Not reported
Mailing Address: 222 N VINEYARD AVE
Mailing City,St,Zip: ONTARIO, CA 917640000
Gen County: Not reported
TSD EPA ID: CAT080013352
TSD County: Not reported
Waste Category: Unspecified oil-containing waste
Disposal Method: Recycler
Tons: .6255
Facility County: San Bernardino

Year: 1996
Gepaid: CAC001163128
Contact: RED LION HOTEL
Telephone: 9099830909
Mailing Name: Not reported
Mailing Address: 222 N VINEYARD AVE
Mailing City,St,Zip: ONTARIO, CA 917640000
Gen County: Not reported
TSD EPA ID: CAD080013352
TSD County: Not reported
Waste Category: Unspecified oil-containing waste
Disposal Method: Not reported
Tons: .6255
Facility County: San Bernardino

Map ID	Site	Database(s)	EPA ID Number
469	**FRANK RAYMOND WINTERS** **222 N. VINEYARD AVE** **ONTARIO, CA 91764**	**HAZNET**	**S113180628** **N/A**

HAZNET:

Year:	1995
Gepaid:	CLU950000752
Contact:	OWNER-UNKNOWN
Telephone:	0000000000
Mailing Name:	Not reported
Mailing Address:	4649 DOHENY CT
Mailing City,St,Zip:	CHINO, CA 917100000
Gen County:	Not reported
TSD EPA ID:	CAT080010101
TSD County:	Not reported
Waste Category:	Other inorganic solid waste
Disposal Method:	Treatment, Tank
Tons:	.0100
Facility County:	San Bernardino

Year:	1995
Gepaid:	CLU950000752
Contact:	OWNER-UNKNOWN
Telephone:	0000000000
Mailing Name:	Not reported
Mailing Address:	4649 DOHENY CT
Mailing City,St,Zip:	CHINO, CA 917100000
Gen County:	Not reported
TSD EPA ID:	CAT080010101
TSD County:	Not reported
Waste Category:	Unspecified organic liquid mixture
Disposal Method:	Transfer Station
Tons:	.0075
Facility County:	San Bernardino

Year:	1995
Gepaid:	CLU950000752
Contact:	OWNER-UNKNOWN
Telephone:	0000000000
Mailing Name:	Not reported
Mailing Address:	4649 DOHENY CT
Mailing City,St,Zip:	CHINO, CA 917100000
Gen County:	Not reported
TSD EPA ID:	CAT080010101
TSD County:	Not reported
Waste Category:	Liquids with pH <= 2
Disposal Method:	Treatment, Tank
Tons:	.0075
Facility County:	San Bernardino

Map ID	Site	Database(s)	EPA ID Number

469 **DOUBLETREE BY HILTON ONTARIO AIRPORT** **San Bern. Co. Permit** **S103642913**
222 N VINEYARD AVE **N/A**
ONTARIO, CA 91764

San Bern. Co. Permit:
Region: SAN BERNARDINO
Facility ID: FA0008295
Owner: DOUBLETREE HOTEL
Permit Number: PT0021609
Permit Category: CONDITIONALLY EXEMPT SMALL QUANTITY GENERATOR
Facility Status: INACTIVE
Expiration Date: 05/31/2012

Region: SAN BERNARDINO
Facility ID: FA0008295
Owner: DOUBLETREE HOTEL
Permit Number: PT0014502
Permit Category: HAZMAT HANDLER- 100+ EMPLOYEES
Facility Status: ACTIVE
Expiration Date: 05/31/2014

---

510 **VERIZON CALIFORNIA, INC-AIRPORT CO** **San Bern. Co. Permit** **S104905595**
320 N TURNER AVE **N/A**
ONTARIO, CA 91761

San Bern. Co. Permit:
Region: SAN BERNARDINO
Facility ID: FA0003611
Owner: VERIZON CALIFORNIA, INC.
Permit Number: PT0007213
Permit Category: HAZMAT HANDLER 0-10 EMPLOYEES
Facility Status: ACTIVE
Expiration Date: 10/31/2013

Region: SAN BERNARDINO
Facility ID: FA0003611
Owner: VERIZON CALIFORNIA, INC.
Permit Number: PT0010433
Permit Category: UST OWNERSHIP/OPERATING PERMIT (PER UST)
Facility Status: ACTIVE
Expiration Date: 10/31/2013

Region: SAN BERNARDINO
Facility ID: FA0003611
Owner: VERIZON CALIFORNIA, INC.
Permit Number: PT0018781
Permit Category: EPCRA FACILITY
Facility Status: ACTIVE
Expiration Date: 10/31/2013

Map ID	Site	Database(s)	EPA ID Number

510 **NEXTEL COMM CA-7125/ONT AIRPORT** **San Bern. Co. Permit** **S106803314**
250 N TURNER AVE **N/A**
ONTARIO, CA 91761

San Bern. Co. Permit:
Region: SAN BERNARDINO
Facility ID: FA0009520
Owner: NEXTEL COMMUNICATIONS, INC
Permit Number: PT0016397
Permit Category: HAZMAT HANDLER 0-10 EMPLOYEES
Facility Status: ACTIVE
Expiration Date: 04/30/2014

---

510 **VERIZON WIRELESS** **San Bern. Co. Permit** **S102038249**
250 TURNER AVE **N/A**
ONTARIO, CA 91761

San Bern. Co. Permit:
Region: SAN BERNARDINO
Facility ID: FA0000747
Owner: VERIZON WIRELESS
Permit Number: PT0007045
Permit Category: HAZMAT HANDLER 0-10 EMPLOYEES
Facility Status: ACTIVE
Expiration Date: 04/30/2014

Region: SAN BERNARDINO
Facility ID: FA0000747
Owner: VERIZON WIRELESS
Permit Number: PT0017407
Permit Category: EPCRA FACILITY
Facility Status: ACTIVE
Expiration Date: 04/30/2014

---

519 **GUASTI PLAZA** **CA FID UST** **S101618901**
238 SYCAMORE **SWEEPS UST** **N/A**
ONTARIO, CA 91743

CA FID UST:
Facility ID: 36008978
Regulated By: UTNKA
Regulated ID: 00040991
Cortese Code: Not reported
SIC Code: Not reported
Facility Phone: Not reported
Mail To: Not reported
Mailing Address: P O BOX
Mailing Address 2: Not reported
Mailing City,St,Zip: ONTARIO 91743
Contact: Not reported
Contact Phone: Not reported
DUNs Number: Not reported
NPDES Number: Not reported
EPA ID: Not reported
Comments: Not reported
Status: Active

Map ID	Site	Database(s)	EPA ID Number

GUASTI PLAZA (Continued) **S101618901**

SWEEPS UST:

Status:	Active
Comp Number:	40991
Number:	9
Board Of Equalization:	Not reported
Referral Date:	09-10-91
Action Date:	09-10-91
Created Date:	02-29-88
Tank Status:	A
Owner Tank Id:	UNKNOWN
Swrcb Tank Id:	36-000-040991-000001
Actv Date:	07-01-85
Capacity:	1000
Tank Use:	M.V. FUEL
Stg:	P
Content:	LEADED
Number Of Tanks:	1

---

519 **WEST COAST UNIVERSITY** **HAZNET** **S113159083**
2855 E GUASTI RD **N/A**
ONTARIO, CA 91761

HAZNET:

Year:	2012
Gepaid:	CAL000354250
Contact:	MICHAEL TONG
Telephone:	9497834093
Mailing Name:	Not reported
Mailing Address:	151 INNOVATION DR
Mailing City,St,Zip:	IRVINE, CA 926173040
Gen County:	San Bernardino
TSD EPA ID:	ARD069748192
TSD County:	99
Waste Category:	Not reported
Disposal Method:	Incineration--Thermal Destruction Other Than Use As A Fuel
Tons:	0.0535
Facility County:	San Bernardino

Year:	2011
Gepaid:	CAL000354250
Contact:	CARRIE LEM
Telephone:	7147270703
Mailing Name:	Not reported
Mailing Address:	151 INNOVATION DR
Mailing City,St,Zip:	IRVINE, CA 926173040
Gen County:	Not reported
TSD EPA ID:	ARD069748192
TSD County:	Not reported
Waste Category:	Laboratory waste chemicals
Disposal Method:	Incineration--Thermal Destruction Other Than Use As A Fuel
Tons:	0.0865
Facility County:	San Bernardino

Year:	2010
Gepaid:	CAL000354250
Contact:	MICHAEL TONG
Telephone:	9497834093

Map ID	Site	Database(s)	EPA ID Number

WEST COAST UNIVERSITY (Continued) **S113159083**

Mailing Name: Not reported
Mailing Address: 151 INNOVATION DR
Mailing City,St,Zip: IRVINE, CA 926173040
Gen County: Not reported
TSD EPA ID: ARD069748192
TSD County: Not reported
Waste Category: Laboratory waste chemicals
Disposal Method: Incineration--Thermal Destruction Other Than Use As A Fuel
Tons: 0.017
Facility County: San Bernardino

Year: 2010
Gepaid: CAL000354250
Contact: MICHAEL TONG
Telephone: 9497834093
Mailing Name: Not reported
Mailing Address: 151 INNOVATION DR
Mailing City,St,Zip: IRVINE, CA 926173040
Gen County: Not reported
TSD EPA ID: CAT080013352
TSD County: Not reported
Waste Category: Hydrocarbon solvents (benzene, hexane, Stoddard, Etc.)
Disposal Method: Fuel Blending Prior To Energy Recovery At Another Site
Tons: 0.0075
Facility County: San Bernardino

---

529 **ARCO #5222** **LUST** **S103891726**
101 VINEYARD AVE **N/A**
ONTARIO, CA 91761

LUST:
Region: STATE
Global Id: T0607100539
Latitude: 34.0634042
Longitude: -117.6109234
Case Type: LUST Cleanup Site
Status: Completed - Case Closed
Status Date: 06/07/2011
Lead Agency: SAN BERNARDINO COUNTY
Case Worker: LH6
Local Agency: SAN BERNARDINO COUNTY
RB Case Number: 083603367T
LOC Case Number: 99027
File Location: Local Agency
Potential Media Affect: Soil, Soil Vapor
Potential Contaminants of Concern: Gasoline, MTBE / TBA / Other Fuel Oxygenates
Site History: CONFIRMATION SOIL BORINGS WERE INSTALLED AND SAMPLED IN JULY 2010.

Click here to access the California GeoTracker records for this facility:

Contact:
Global Id: T0607100539
Contact Type: Regional Board Caseworker
Contact Name: VALERIE JAHN-BULL
Organization Name: SANTA ANA RWQCB (REGION 8)
Address: 3737 MAIN STREET, SUITE 500
City: RIVERSIDE
Email: vjahn-bull@waterboards.ca.gov

Map ID	Site	Database(s)	EPA ID Number

ARCO #5222 (Continued) **S103891726**

Phone Number: 9517824903

Global Id: T0607100539
Contact Type: Local Agency Caseworker
Contact Name: CATHERINE RICHARDS
Organization Name: SAN BERNARDINO COUNTY
Address: 620 SOUTH E STREET
City: SAN BERNARDINO
Email: crichards@sbcfire.org
Phone Number: 9093868419

Status History:
Global Id: T0607100539
Status: Completed - Case Closed
Status Date: 06/07/2011

Global Id: T0607100539
Status: Open - Case Begin Date
Status Date: 01/04/1999

Global Id: T0607100539
Status: Open - Remediation
Status Date: 09/21/2009

Global Id: T0607100539
Status: Open - Site Assessment
Status Date: 01/26/1999

Regulatory Activities:
Global Id: T0607100539
Action Type: ENFORCEMENT
Date: 01/16/2008
Action: Notification - Public Notice of ROD/RAP/CAP

Global Id: T0607100539
Action Type: ENFORCEMENT
Date: 08/10/2010
Action: Letter - Notice

Global Id: T0607100539
Action Type: Other
Date: 01/01/1950
Action: Leak Discovery

Global Id: T0607100539
Action Type: Other
Date: 01/01/1950
Action: Leak Reported

Global Id: T0607100539
Action Type: ENFORCEMENT
Date: 05/12/2010
Action: Staff Letter

Global Id: T0607100539
Action Type: RESPONSE

Map ID	Site	Database(s)	EPA ID Number

ARCO #5222 (Continued) **S103891726**

Date: 02/01/2011
Action: Other Report / Document

Global Id: T0607100539
Action Type: REMEDIATION
Date: 01/01/1950
Action: Soil Vapor Extraction (SVE)

Global Id: T0607100539
Action Type: ENFORCEMENT
Date: 06/07/2011
Action: Closure/No Further Action Letter

Global Id: T0607100539
Action Type: ENFORCEMENT
Date: 08/10/2010
Action: Letter - Notice

Global Id: T0607100539
Action Type: Other
Date: 01/01/1950
Action: Leak Stopped

LUST REG 8:
Region: 8
County: San Bernardino
Regional Board: Santa Ana Region
Facility Status: Preliminary site assessment workplan submitted
Case Number: 083603367T
Local Case Num: 99027
Case Type: Soil only
Substance: 8006619, MTB
Qty Leaked: Not reported
Abate Method: Not reported
Cross Street: HOLT
Enf Type: Not reported
Funding: Not reported
How Discovered: Tank Closure
How Stopped: Not reported
Leak Cause: UNK
Leak Source: Piping
Global ID: T0607100539
How Stopped Date: 1/4/1999
Enter Date: 3/19/1999
Review Date: Not reported
Prelim Assess: Not reported
Discover Date: 1/4/1999
Enforcement Date: Not reported
Close Date: Not reported
Workplan: 1/26/1999
Pollution Char: Not reported
Remed Plan: Not reported
Remed Action: Not reported
Monitoring: Not reported
Enter Date: 3/19/1999
GW Qualifies: Not reported

Map ID	Site	Database(s)	EPA ID Number

ARCO #5222 (Continued) **S103891726**

Soil Qualifies:	ND
Operator:	Not reported
Facility Contact:	Not reported
Interim:	Not reported
Oversite Program:	LUST
Latitude:	34.0634042
Longitude:	-117.6109234
MTBE Date:	Not reported
Max MTBE GW:	Not reported
MTBE Concentration:	0
Max MTBE Soil:	0
MTBE Fuel:	0
MTBE Tested:	MTBE Detected. Site tested for MTBE & MTBE detected
MTBE Class:	*
Staff:	VJJ
Staff Initials:	LH6
Lead Agency:	Local Agency
Local Agency:	36000L
Hydr Basin #:	UPPER SANTA ANA VALL
Beneficial:	MUN
Priority:	A2
Cleanup Fund Id:	Not reported
Work Suspended:	Not reported
Summary:	DISPENSER AND PIPING UPGRADE

---

529 **ARCO FACILITY NO 05222** **RCRA-SQG** **1004677972**
101 N VINEYARD AVE **FINDS** **CAR000103556**
ONTARIO, CA

RCRA-SQG:

Date form received by agency:	03/11/2005
Facility name:	USA GASOLINE CORP FAC NO 0262
Facility address:	101 N VINEYARD AVE ONTARIO, CA 91764
EPA ID:	CAR000103556
Mailing address:	905 RANCHO CONEJO BLVD NEWBURY PARK, CA 91320
Contact:	CHUCK MILLER
Contact address:	905 RANCHO CONEJO BLVD NEWBURY PARK, CA 91320
Contact country:	US
Contact telephone:	805-214-9200
Telephone ext.:	214
Contact email:	Not reported
EPA Region:	09
Classification:	Small Small Quantity Generator
Description:	Handler: generates more than 100 and less than 1000 kg of hazardous waste during any calendar month and accumulates less than 6000 kg of hazardous waste at any time; or generates 100 kg or less of hazardous waste during any calendar month, and accumulates more than 1000 kg of hazardous waste at any time

Owner/Operator Summary:

Owner/operator name:	USA GASOLINE CORP
Owner/operator address:	Not reported Not reported
Owner/operator country:	US

Map ID	Site	Database(s)	EPA ID Number

ARCO FACILITY NO 05222 (Continued) **1004677972**

Owner/operator telephone: Not reported
Legal status: Private
Owner/Operator Type: Operator
Owner/Op start date: 12/10/2004
Owner/Op end date: Not reported

Owner/operator name: USA GASOLINE CORP
Owner/operator address: Not reported
Not reported
Owner/operator country: US
Owner/operator telephone: Not reported
Legal status: Private
Owner/Operator Type: Owner
Owner/Op start date: 12/10/2004
Owner/Op end date: Not reported

Handler Activities Summary:
U.S. importer of hazardous waste: No
Mixed waste (haz. and radioactive): No
Recycler of hazardous waste: No
Transporter of hazardous waste: No
Treater, storer or disposer of HW: No
Underground injection activity: No
On-site burner exemption: No
Furnace exemption: No
Used oil fuel burner: No
Used oil processor: No
User oil refiner: No
Used oil fuel marketer to burner: No
Used oil Specification marketer: No
Used oil transfer facility: No
Used oil transporter: No

Historical Generators:
Date form received by agency: 06/03/2002
Facility name: USA GASOLINE CORP FAC NO 0262
Site name: ARCO FACILITY NO 05222
Classification: Small Quantity Generator

Hazardous Waste Summary:
Waste code: D018
Waste name: BENZENE

Violation Status: No violations found

FINDS:

Registry ID: 110012240299

Environmental Interest/Information System
California Hazardous Waste Tracking System - Datamart (HWTS-DATAMART) provides California with information on hazardous waste shipments for generators, transporters, and treatment, storage, and disposal facilities.

RCRAInfo is a national information system that supports the Resource

Map ID	Site	Database(s)	EPA ID Number

ARCO FACILITY NO 05222 (Continued) **1004677972**

Conservation and Recovery Act (RCRA) program through the tracking of events and activities related to facilities that generate, transport, and treat, store, or dispose of hazardous waste. RCRAInfo allows RCRA program staff to track the notification, permit, compliance, and corrective action activities required under RCRA.

---

529 **ARCO #5222** **UST** **U003937706**
101 N VINEYARD AVE **N/A**
ONTARIO, CA 91764

UST:
Facility ID: 86008686
Latitude: 34.06362
Longitude: -117.61101

---

529 **QUICK GASOLINE-VALERO** **San Bern. Co. Permit** **S103620226**
101 N VINEYARD AVE **N/A**
ONTARIO, CA 91764

San Bern. Co. Permit:
Region: SAN BERNARDINO
Facility ID: FA0001017
Owner: TALWAR, DAVINDER S.
Permit Number: PT0002142
Permit Category: HAZMAT HANDLER 0-10 EMPLOYEES (W/GEN PRMT)
Facility Status: INACTIVE
Expiration Date: 10/31/2003

Region: SAN BERNARDINO
Facility ID: FA0001017
Owner: TALWAR, DAVINDER S.
Permit Number: PT0012037
Permit Category: UST OWNERSHIP/OPERATING PERMIT (PER UST)
Facility Status: INACTIVE
Expiration Date: 10/31/2003

Region: SAN BERNARDINO
Facility ID: FA0001017
Owner: TALWAR, DAVINDER S.
Permit Number: PT0012038
Permit Category: UST OWNERSHIP/OPERATING PERMIT (PER UST)
Facility Status: INACTIVE
Expiration Date: 10/31/2003

Region: SAN BERNARDINO
Facility ID: FA0001017
Owner: TALWAR, DAVINDER S.
Permit Number: PT0012039
Permit Category: UST OWNERSHIP/OPERATING PERMIT (PER UST)
Facility Status: INACTIVE
Expiration Date: 10/31/2003

Region: SAN BERNARDINO
Facility ID: FA0001017
Owner: TALWAR, DAVINDER S.

Map ID	Site	Database(s)	EPA ID Number

QUICK GASOLINE-VALERO (Continued) **S103620226**

Permit Number: PT0013618
Permit Category: SPECIAL GENERATOR
Facility Status: INACTIVE
Expiration Date: 10/31/2003

Region: SAN BERNARDINO
Facility ID: FA0001017
Owner: TALWAR, DAVINDER S.
Permit Number: PT0017103
Permit Category: HAZMAT HANDLER - UST ONLY
Facility Status: ACTIVE
Expiration Date: 10/31/2013

Region: SAN BERNARDINO
Facility ID: FA0001017
Owner: TALWAR, DAVINDER S.
Permit Number: PT0017104
Permit Category: UST OWNERSHIP/OPERATING PERMIT (PER UST)
Facility Status: ACTIVE
Expiration Date: 10/31/2013

Region: SAN BERNARDINO
Facility ID: FA0001017
Owner: TALWAR, DAVINDER S.
Permit Number: PT0017105
Permit Category: UST OWNERSHIP/OPERATING PERMIT (PER UST)
Facility Status: ACTIVE
Expiration Date: 10/31/2013

Region: SAN BERNARDINO
Facility ID: FA0001017
Owner: TALWAR, DAVINDER S.
Permit Number: PT0017106
Permit Category: UST OWNERSHIP/OPERATING PERMIT (PER UST)
Facility Status: ACTIVE
Expiration Date: 10/31/2013

Region: SAN BERNARDINO
Facility ID: FA0001017
Owner: TALWAR, DAVINDER S.
Permit Number: PT0023367
Permit Category: WASTE INCIDENTAL UST OPERATION ONLY
Facility Status: ACTIVE
Expiration Date: 10/31/2013

---

538 **ROBERT ESCUDERO INC** **HAZNET** **S113045387**
2803-A GUASTI RD **N/A**
ONTARIO, CA 91743

HAZNET:
Year: 2000
Gepaid: CAL000060901
Contact: --
Telephone: --
Mailing Name: Not reported
Mailing Address: PO BOX 93815
Mailing City,St,Zip: PASADENA, CA 911093815
Gen County: Not reported

Map ID	Site	Database(s)	EPA ID Number

ROBERT ESCUDERO INC (Continued) **S113045387**

TSD EPA ID: CAT000613893
TSD County: Not reported
Waste Category: Liquids with halogenated organic compounds >= 1,000 Mg./L
Disposal Method: Transfer Station
Tons: 0.08
Facility County: San Bernardino

Year: 1999
Gepaid: CAL000060901
Contact: VINA VISTA VENTURE
Telephone: 0000000000
Mailing Name: Not reported
Mailing Address: PO BOX 93815
Mailing City,St,Zip: PASADENA, CA 911093815
Gen County: Not reported
TSD EPA ID: CAT000613893
TSD County: Not reported
Waste Category: Liquids with halogenated organic compounds >= 1,000 Mg./L
Disposal Method: Transfer Station
Tons: .0860
Facility County: San Bernardino

Year: 1998
Gepaid: CAL000060901
Contact: VINA VISTA VENTURE
Telephone: 0000000000
Mailing Name: Not reported
Mailing Address: PO BOX 93815
Mailing City,St,Zip: PASADENA, CA 911093815
Gen County: Not reported
TSD EPA ID: CAT000613893
TSD County: Not reported
Waste Category: Liquids with halogenated organic compounds >= 1,000 Mg./L
Disposal Method: Transfer Station
Tons: .3225
Facility County: San Bernardino

Year: 1997
Gepaid: CAL000060901
Contact: VINA VISTA VENTURE
Telephone: 0000000000
Mailing Name: Not reported
Mailing Address: PO BOX 93815
Mailing City,St,Zip: PASADENA, CA 911093815
Gen County: Not reported
TSD EPA ID: CAT000613927
TSD County: Not reported
Waste Category: Liquids with halogenated organic compounds >= 1,000 Mg./L
Disposal Method: Transfer Station
Tons: .1275
Facility County: San Bernardino

Map ID	Site	Database(s)	EPA ID Number
539	**MC CUTCHEON, H E JR.** **2345 QUASTI RD** **ONTARIO, CA 91761**	**CA FID UST** **SWEEPS UST**	**S101591674** **N/A**

CA FID UST:

Facility ID:	36008613
Regulated By:	UTNKA
Regulated ID:	Not reported
Cortese Code:	Not reported
SIC Code:	Not reported
Facility Phone:	Not reported
Mail To:	Not reported
Mailing Address:	2345 QUASTI RD
Mailing Address 2:	Not reported
Mailing City,St,Zip:	ONTARIO 91761
Contact:	Not reported
Contact Phone:	Not reported
DUNs Number:	Not reported
NPDES Number:	Not reported
EPA ID:	Not reported
Comments:	Not reported
Status:	Active

SWEEPS UST:

Status:	Active
Comp Number:	13370
Number:	2
Board Of Equalization:	44-020446
Referral Date:	09-06-91
Action Date:	09-06-91
Created Date:	09-09-88
Tank Status:	A
Owner Tank Id:	Not reported
Swrcb Tank Id:	36-000-013370-000001
Actv Date:	09-09-88
Capacity:	1
Tank Use:	UNKNOWN
Stg:	P
Content:	UNKNOWN
Number Of Tanks:	2

Status:	Active
Comp Number:	13370
Number:	2
Board Of Equalization:	44-020446
Referral Date:	09-06-91
Action Date:	09-06-91
Created Date:	09-09-88
Tank Status:	A
Owner Tank Id:	Not reported
Swrcb Tank Id:	36-000-013370-000002
Actv Date:	09-09-88
Capacity:	1
Tank Use:	UNKNOWN
Stg:	P
Content:	UNKNOWN
Number Of Tanks:	Not reported

Map ID	Site	Database(s)	EPA ID Number
554	**COFFMAN SPECIALITIES** **2445 GUASTI RD** **ONTARIO, CA 91761**	**HAZNET**	**S112895623** **N/A**

HAZNET:

Year:	2000
Gepaid:	CAC001492208
Contact:	JIM HOLMES/MECHANIC
Telephone:	6192729080
Mailing Name:	Not reported
Mailing Address:	4375 JUTLAND DR STE 260
Mailing City,St,Zip:	SAN DIEGO, CA 921170000
Gen County:	Not reported
TSD EPA ID:	CAT080013352
TSD County:	Not reported
Waste Category:	Unspecified oil-containing waste
Disposal Method:	Recycler
Tons:	0.62
Facility County:	San Bernardino

Year:	2000
Gepaid:	CAC001492208
Contact:	JIM HOLMES/MECHANIC
Telephone:	6192729080
Mailing Name:	Not reported
Mailing Address:	4375 JUTLAND DR STE 260
Mailing City,St,Zip:	SAN DIEGO, CA 921170000
Gen County:	Not reported
TSD EPA ID:	CAT080013352
TSD County:	Not reported
Waste Category:	Unspecified aqueous solution
Disposal Method:	Recycler
Tons:	0.2
Facility County:	San Bernardino

Year:	1999
Gepaid:	CAC001492208
Contact:	COLLEEN COFFMAN
Telephone:	6192729080
Mailing Name:	Not reported
Mailing Address:	4375 JUTLAND DR STE 260
Mailing City,St,Zip:	SAN DIEGO, CA 921170000
Gen County:	Not reported
TSD EPA ID:	CAT080013352
TSD County:	Not reported
Waste Category:	Unspecified oil-containing waste
Disposal Method:	Recycler
Tons:	.6255
Facility County:	San Bernardino

Map ID	Site	Database(s)	EPA ID Number
555	**HUB DISTRIBUTING** **2501 EAST GUASTI RD.** **ONTARIO, CA 91761**	**San Bern. Co. Permit** **HAZNET**	**S113168534** **N/A**

San Bern. Co. Permit:

Region:	SAN BERNARDINO
Facility ID:	FA0015061
Owner:	CARDENAS MARKETS INC
Permit Number:	PT0026221
Permit Category:	HAZMAT HANDLER- 51-99 EMPLOYEES
Facility Status:	ACTIVE
Expiration Date:	02/28/2014

Region:	SAN BERNARDINO
Facility ID:	FA0015061
Owner:	CARDENAS MARKETS INC
Permit Number:	PT0026222
Permit Category:	SPECIAL GENERATOR
Facility Status:	ACTIVE
Expiration Date:	02/28/2014

HAZNET:

Year:	2003
Gepaid:	CAL923215760
Contact:	KIRK COPPER
Telephone:	9096055041
Mailing Name:	Not reported
Mailing Address:	2501 E GUASTI RD
Mailing City,St,Zip:	ONTARIO, CA 917617657
Gen County:	Not reported
TSD EPA ID:	CAD981696420
TSD County:	Not reported
Waste Category:	Waste oil and mixed oil
Disposal Method:	Recycler
Tons:	0.22
Facility County:	San Bernardino

Year:	1996
Gepaid:	CAL923215760
Contact:	HUB DISTRIBUTING
Telephone:	9096055000
Mailing Name:	Not reported
Mailing Address:	2501 E GUASTI RD
Mailing City,St,Zip:	ONTARIO, CA 917617657
Gen County:	Not reported
TSD EPA ID:	CAD008302903
TSD County:	Not reported
Waste Category:	Liquids with halogenated organic compounds >= 1,000 Mg./L
Disposal Method:	Recycler
Tons:	.3336
Facility County:	San Bernardino

Year:	1994
Gepaid:	CAL923215760
Contact:	HUB DISTRIBUTING
Telephone:	9096055000
Mailing Name:	Not reported
Mailing Address:	2501 E GUASTI RD
Mailing City,St,Zip:	ONTARIO, CA 917617657

Map ID	Site	Database(s)	EPA ID Number

HUB DISTRIBUTING (Continued) **S113168534**

Gen County: Not reported
TSD EPA ID: CAD008302903
TSD County: Not reported
Waste Category: Liquids with halogenated organic compounds >= 1,000 Mg./L
Disposal Method: Transfer Station
Tons: .2085
Facility County: San Bernardino

---

555 **HUB DISTRIBUTING INC** **San Bern. Co. Permit** **S102040171**
2501 E GUASTI RD **N/A**
ONTARIO, CA 91761

San Bern. Co. Permit:
Region: SAN BERNARDINO
Facility ID: FA0003876
Owner: HUB DISTRIBUTING INC
Permit Number: PT0006357
Permit Category: CONDITIONALLY EXEMPT SMALL QUANTITY GENERATOR
Facility Status: INACTIVE
Expiration Date: 11/30/2009

Count: 179 records FOCUS MAP 10 ORPHAN SUMMARY

City	EDR ID	Site Name	Site Address	Zip	Database(s)
CORONA	S112858246	ONTARIO MONTCLAIR SCHOOL DIST	1140 N CORONA	91764	HAZNET
MONTCLAIR	S112900223	STEREO SOUND	5200 HOLT BLVD	91761	HAZNET
MONTCLAIR	S112911926	RON FITZGERALD	4918 MISSION	91761	HAZNET
ONTARIO	2011001685	I-10 EB	I 10 EB	91764	HMIRS
ONTARIO	S112900149	MBRUENGER	I 10 & MILLICAN RD		HAZNET
ONTARIO	S101618973	ONTARION AUTO/TRUCK PLAZA #633	INTERSTATE 10 / MILI RD	91761	CA FID UST, SWEEPS UST
ONTARIO	S112847370	1X ONTARIO REDEVELOPMENT AGENCY	117TH & 121ST EAST HOLT BLVD		HAZNET
ONTARIO	S112848360	1X THE TAHITI CLUB	117TH & 121ST EAST HOLT BLVD	91761	HAZNET
ONTARIO	S106230193	ALLIED HYDRAULICS	1490TH S VINEYARD AVE STE A & B	91761	San Bern. Co. Permit
ONTARIO	S113131417	ALLIED HYDRAULICS SERVICE INC	1490TH VINEYARD STE A & B	91761	HAZNET
ONTARIO	S113464769	TITAN CONSOLIDATED INDUSTRIES	I 15 SANBERNARDINOMM 10 S	91761	HAZNET
ONTARIO	S113060899	EQUILON ENTERPRISES LLC	E 1521ST & I 10	91764	HAZNET
ONTARIO	S105481967	T-MOBILE USA, INC ONTARIO MSC	1550TH S MILLIKEN AVE F & G	91761	San Bern. Co. Permit
ONTARIO	S110168977	PMRG/PM REALTY GROUP	1885TH VINEYARD AVE UNIT & 2ND	91761	San Bern. Co. Permit
ONTARIO	S113129938	CALIFORNIA CROWN INC	1920TH E LOCUST SAINT STE D & E	91761	HAZNET
ONTARIO	S112934360	CALIFORNIA CROWN INC	1920TH LOCUST SAINT UNIT D & E	91761	HAZNET
ONTARIO	S112916478	CALIFORNIA CROWN INC	1920TH LOCUST SAINT UNIT D & E	91761	HAZNET
ONTARIO	S113130242	VERIZON CALIFORNIA INCORPORATED	320TH N TURNER & GUASTI	91761	HAZNET
ONTARIO	S112977384	CALTRANS D-8/EA08-472214	00 RT 523	91761	HAZNET
ONTARIO	S113059118	MINA'S CLEANERS	750TH N ARCHIBALD AVE STE I & J	91764	HAZNET
ONTARIO	S113153839	RAINBOW GRAPHICS & PRINTING INC	760TH E FRANCIS SAINT STE C & D	91761	HAZNET
ONTARIO	S112869989	ONTARIO REDEVELOPMENT AGENCY	834TH EAST HOLT & 833RD E EMPORIA	91764	HAZNET
ONTARIO	S113033425	PVM SYSTEMS	1142 A ACACIA CT	91761	HAZNET
ONTARIO	S101618998	ONTARIO ANG STATION	2500 ACACIA ST	91761	CA FID UST, SWEEPS UST
ONTARIO	S113180184	UNION CARBIDE INDUSTRIAL GASES INC	12878 AIRPORT DR	91761	HAZNET
ONTARIO	S112999467	UNION CARBIDE CORP LINDE DIV	12866 AIRPORT DR	91761	HAZNET
ONTARIO	S113133351	HOME DEPOT/WHITE CAP CONSTR SUPPLY-HDWC0028	5899 E AIRPORT DR	91761	HAZNET
ONTARIO	S112843046	C J'S MINI MARKET	2963 ARCHIBALD	91761	HAZNET
ONTARIO	S113114526	FRAZEE PAINT # 78	2550 ARCHIBALD	91761	HAZNET
ONTARIO	S113095720	FRAZEE INC	2550 ARCHIBALD	91761	HAZNET
ONTARIO	S113051011	MOBIL OIL CORPORATION 18-GCC	ARCHIBALD & RIVERSIDE	91761	HAZNET
ONTARIO	S112855731	THE FEDERAL DEPOSIT CORP	1420 ARCHIBALD BUSINESS PARK	91761	HAZNET
ONTARIO	S113797905	FRAZEE PAINT # 78	2550 ARCHIBALD	91761	HAZNET
ONTARIO	A100345734	FAA/ONTARIO TRACON/ARTS	1130 ARCHIBALD RD	91761	AST
ONTARIO	S113076669	CERTIFIED AVIATION SERVICES INC	2161 E AVION ST		HAZNET
ONTARIO	S112925375	LOS ANGELES WORLD AIRPORTS	2475 E AVION ST	91761	HAZNET
ONTARIO	S113178398	EXPRESSJET AIRLINES INC	2175 E AVION DR	91761	HAZNET
ONTARIO	S113123194	AVIATION MAINTENANCE GRP INC	2475 E AVION ST	91761	HAZNET
ONTARIO	S113003995	GE ENGINE SERVICES INC	2264 AVION PL	91761	HAZNET
ONTARIO	S112274018	JET SYSTEMS INTERNATIONAL	2161 E AVION STHANGER 1	91761	San Bern. Co. Permit
ONTARIO	S112914326	EDNA SHAW	1941 BAKER SO BAKER	91761	HAZNET
ONTARIO	S112891150	ONTARIO DIE OF CALIFORNIA INT'L	1941 BAKER ST	91761	HAZNET

City	EDR ID	Site Name	Site Address	Zip	Database(s)
ONTARIO	S112900563	HUD INTOWN PROPERTIES	2940 BAKER AVE S	91761	HAZNET
ONTARIO	S110656335	WESTAIR GASES & EQUIP INC	1830 BAKER ST	91761	San Bern. Co. Permit
ONTARIO	S113080990	VIKING ALUMINIUM PRODUCTS INC	14401 BALBOA AVE	91761	HAZNET
ONTARIO	S112864620	AP ENTERPRISE	BLDG ONTARIO INTERNATIONAL		HAZNET
ONTARIO	S113178958	AAREN SCIENTIFIC INC	4290 EAST BRICKELL ST	91761	HAZNET
ONTARIO	S111459346	BENEFICIAL AG. SERVICES	8271 CINO AVE		SWF/LF
ONTARIO	S112993576	A & M TRANSPORT INC	CONCOURSE & ONTARIO CENTER CT	91764	HAZNET
ONTARIO	S106928750	LOCKHEED AIR TERMINAL, INC	SOUTHWEST COR ONTARIO	91764	SWEEPS UST
ONTARIO	S113072939	UNOCAL SERVICE STATION #7540	NE CORNER ARCHIBALD AVE	91761	HAZNET
ONTARIO	S112894873	CCS TRANSPORTATION	CORNER OF CARLOS AVE & FRANCES AVE	91761	HAZNET
ONTARIO	S112960095	CARLTON TRUCKERS	FWY THE 10 E	91761	HAZNET
ONTARIO	S112880810	HUD	409 GRANADA CT E	91764	HAZNET
ONTARIO	S113033722	REY NELSON PRINTING, INC.	1712 SOUTH GROVE UNIT A & B	91761	HAZNET
ONTARIO	S112854831	1X BLACKGOLD II	1155 NORTH GRV	91764	HAZNET
ONTARIO	S113170502	ONTARIO PACIFIC BUSINESS CENTRE	3979 B GUASTI		HAZNET
ONTARIO	1016139900	P.L. INC.	3979 GUASTI	91761	RCRA-LQG
ONTARIO	S113463637	OLIVER MCMILLAN GUASTI LLC	2907 GUASTI MANSION RD	91761	HAZNET
ONTARIO	S113182321	JOHN GIRSCH	2049 S HELLMAN	91764	HAZNET
ONTARIO	S109521095	ASIG FUEL FARM & REPAIR SHOP	495 S HELLMAN GATE GATE 1061049 S VI	91764	San Bern. Co. Permit
ONTARIO	S112854832	1X BLACKGOLD III	1194 HOLT		HAZNET
ONTARIO	S103636636	1X AVIS RENT A CAR	1776 HOLT AVE	91761	San Bern. Co. Permit
ONTARIO	S112868384	DOLLAR RENT A CAR SYSTEMS INC	1776 E HOLT BLVD	91761	HAZNET
ONTARIO	S113106497	SUPER STAR AUTO SALES	1111 E HOLT BLVD	91761	HAZNET
ONTARIO	S113123455	21ST CENTURY OIL	1850 E HOLT BLVD	91761	HAZNET
ONTARIO	S112936970	CITY OF ONTARIO HOUSING AUTHORITY	325 E HOLT BLVD	91761	HAZNET
ONTARIO	S112887409	ADDIE COOKE	201 W HOLT AVE	91761	HAZNET
ONTARIO	S112865186	1X AVIS RENT A CAR	1776 HOLT AVE	91761	HAZNET
ONTARIO	S113009445	U-HAUL CO OF CA	831 E HOLT BLVD	91761	HAZNET
ONTARIO	S112875559	SAM RUSSO	1660 HOLT	91761	HAZNET
ONTARIO	S113007361	WINSTON TIRE CO #35	761 W HOLT	91761	HAZNET
ONTARIO	S113003537	BROTHER'S AUTO CENTER	1021 W HOLT AVE	91761	HAZNET
ONTARIO	S112885439	EUGENE BELLO	1215 HOLT AVE	91761	HAZNET
ONTARIO	S113105306	AUTOZONE #5618	503 HOLT E	91761	HAZNET
ONTARIO	S113029934	WINSTON TIRE COMPANY #35	761 W HOLT	91761	HAZNET
ONTARIO	S113031269	TRUCKS ARE US	1050 W HOLT AVE	91761	HAZNET
ONTARIO	S113108347	BASIC AUTO REPAIR	601 E HOLT	91764	HAZNET
ONTARIO	S113180844	MICHAEL WILLIAM BISHOP	601 E HOLT AVE	91764	HAZNET
ONTARIO	S113182190	TROY GRIFFIN	765 E HOLT ST	91764	HAZNET
ONTARIO	S112918002	PACIFIC_VOYAGER	835 HOLT BLVD S	91764	HAZNET
ONTARIO	S112863330	ONTARIO REDEVELOPMENT AGENCY	HOLT BLVD	91764	HAZNET
ONTARIO	S112961098	ONTARIO TOWN CENTER	405 E HOLT AVE	91764	HAZNET
ONTARIO	S112885745	INTOWNE PROP	743 IMPERIAL AVE_NORTH	91761	HAZNET
ONTARIO	S112889394	WE R DRAYAGE	INLAND EMPIRE & ARCHIBALD WB ONRAMP I10		HAZNET
ONTARIO	S112901840	MEER CAPITAL PARTNERS	3015 E INLAND EMPIRE BLVD	91761	HAZNET
ONTARIO	S106910940	JOHNSON-BATEMAN CO.	5125 E INLAND EMPIRE BLVD	91761	San Bern. Co. Permit
ONTARIO	S113038623	JOHNSON BATEMAN	5125 INLAND EMPIRE BLVD	91764	HAZNET
ONTARIO	S113171811	SOUTH MILLIKEN AVE GRADE SEPARATION PROJECT	INTER MILLIKEN AVE AND MISSION BLVD	91761	HAZNET

Count: 179 records FOCUS MAP 10 ORPHAN SUMMARY

City	EDR ID	Site Name	Site Address	Zip	Database(s)
ONTARIO	S112902060	MARTEN TRANSPORT	INTERSECTION OF VINEYARD AVE & PHIL	91761	HAZNET
ONTARIO	S112918195	CHAPARRAL CONCRETE	INTERSECTION OF G & EUCLID	91761	HAZNET
ONTARIO	S105697866	ARCO PETROLEUM PROD #5965	4525 E JURUPA ST	91761	San Bern. Co. Permit
ONTARIO	S113048542	UNITED PARCEL SERVICE, INC	3140 E JURUPA ST	91761	HAZNET
ONTARIO	S112918504	DAL-TILE INTERNATIONAL	3625 E JURUPA ST	91761	HAZNET
ONTARIO	S113175619	KME FIRE APPARATUS	5400 E JURUPA ST	91761	HAZNET
ONTARIO	S113098232	PRESTIGE STATION INC 5965	4524 E JURUPA ST	91761	HAZNET
ONTARIO	S113167188	UNITED PARCEL SERVICE INC	3121 E JURUPA ST	91761	HAZNET
ONTARIO	S113050247	ARROWHEAD WATER CORPORATION	5772 E JURUPA ST	91761	HAZNET
ONTARIO	S106446692	EXEL, INC.	5351 W JURUPA AVE	91761	San Bern. Co. Permit
ONTARIO	S107030328	NEXTEL COMMUNICATIONS, INC	SE JURUPA & I 15	91761	San Bern. Co. Permit
ONTARIO	S106911284	TOTO USA, INC.	5351 E JURUPA ST	91761	San Bern. Co. Permit
ONTARIO	S113174549	UNITED PARCEL SERVICE HUB	3140 E JURUPA ST	91761	HAZNET
ONTARIO	S113169942	UNITED OIL	5772 E JURUPA ST	91761	HAZNET
ONTARIO	S113174550	UNITED PARCEL SERVICE INC	3121 E JURUPA ST	91761	HAZNET
ONTARIO	S112917010	D & M METALS	MILLIKEN AVE & I 10	91761	HAZNET
ONTARIO	S113119087	D & R RENTALS	5300 MISSION BLVD	91761	HAZNET
ONTARIO	S112878448	G/EB TRUCKING	MISSION	91761	HAZNET
ONTARIO	S113033860	AMAZING STEEL CO.	4564 MISSION AVE	91761	HAZNET
ONTARIO	S112897337	J D JIMENEZ	5390 MISSION BLVD	91761	HAZNET
ONTARIO	S108542989	INLAND CONTAINER CORPORATION	N/A		SLIC
ONTARIO	S113169800	NO KNOWN CO DUMPING INCIDENT	S OAK & STATE ST	91764	HAZNET
ONTARIO	S112979829	UNION PACIFIC RAILROAD	NW OF STATE ST & CAMPUS DR	91761	HAZNET
ONTARIO	S106230164	INT'L PRODUCT INVESTMENT CORP	2830 OLD BROOKSIDE RD 54C	91761	San Bern. Co. Permit
ONTARIO	S108542946	DOUGLAS AIRCRAFT CO	N/A ONT. INTL. AIRPORT		SLIC
ONTARIO	S108543020	LOCKHEED (O)	N/A ONT. INTL. AIRPORT		SLIC
ONTARIO	S108543038	NORTHROP (O)	N/A ONT. INTL. AIRPORT		SLIC
ONTARIO	S108985929	G E ENGINE SERVICE	N/A ONT. INTL. AIRPORT		SLIC
ONTARIO	S108985930	CALIF. AIR NATIONAL GUARD	N/A ONT. INTL. AIRPORT		SLIC
ONTARIO	S113172709	ALASKA AIRLINES ONTARIO	ONTARIO INTL AIRPORT		HAZNET
ONTARIO	S112837162	1X HERTZ CORP.	ONTARIO INTERNATIONAL AIRPORT		HAZNET
ONTARIO	S113056332	PREMIER MAINTANANCE SERVICES	ONTARIO NATIONAL AIRPORT		HAZNET
ONTARIO	S113883380	TRANSPARENT CONTAINER CO.	5350 ONTARIO MILLS PKWY	91761	San Bern. Co. Permit
ONTARIO	U004050722	CI-DEPT OF AIRPORTS/LA	ONTARIO INTL AIRPORT	91761	UST
ONTARIO	S113036164	AVIS RENT A CAR SYSTEM INC	ONTARIO INTERNATIONAL AIRPORT	91761	HAZNET
ONTARIO	S113023943	HERTZ CORPORATION THE	ONTARIO INTERNATIONAL AIRPORT	91761	HAZNET
ONTARIO	S112840343	LOS ANGELES DEPARTMENT OF AIRPORTS	ONTARIO INTERNATIONAL AIRPORT	91761	HAZNET
ONTARIO	S113026126	OTTOS INSTRUMENT SERVICE INC	ONTARIO INTERNATIONAL AIRPORT	91761	HAZNET
ONTARIO	S112999832	GE ENGINE SERVICES INC	ONTARIO INTL AIRPORT	91761	HAZNET
ONTARIO	S112871625	SHERWIN WILLAMS INC	5526 ONTARIO MILLS PKWY	91761	HAZNET
ONTARIO	S112887140	BUDGET RENT A CAR	ONTARIO INTERNATIONAL AIRPORT	91761	HAZNET
ONTARIO	S112999396	LOCKHEED MARTIN SKUNK WORKS ONTARIO	ONTARIO INTL AIRPORT	91761	HAZNET
ONTARIO	S106911017	ONTARIO AIRCRAFT SVC INC	ONTARIO INTL AIRPORT	91761	San Bern. Co. Permit
ONTARIO	S113150671	KING EQUIPMENT LLC	1080 E ONTARIO BLVD	91761	HAZNET
ONTARIO	S113126276	BUDGET RENT A CAR SYSTEM, INC.	ONTARIO INTERNATIONAL AIRPORT	91761	HAZNET
ONTARIO	S106928751	LOCKHEED AIRCRAFT SERVICE COMP	ONTARIO INTERNATIONAL	91761	SWEEPS UST
ONTARIO	S106932919	THE HERTZ CORPORATION ONTARIO	ONTARIO INTERNATIONAL	91761	SWEEPS UST

Count: 179 records

FOCUS MAP 10 ORPHAN SUMMARY

City	EDR ID	Site Name	Site Address	Zip	Database(s)
ONTARIO	U004050675	ONT AIRPORT-LOCKHEED FUEL	NE ONTARIO INTL AIRPORT	91764	UST
ONTARIO	S108985802	ESSEX GROUP, INC.	5250 ONTARIO MILLS PKY	91764	San Bern. Co. Permit
ONTARIO	S109349298	CITIZEN BUSINESS BANK ARENA	4000 E ONTARIO CENTER PKWY	91764	San Bern. Co. Permit
ONTARIO	S113005924	AIRPORT GRP INTL INC	ONTARIO INTL AIRPORT	91764	HAZNET
ONTARIO	S111456389	KAMAN INDUSTRIAL TECHNOLOGIES -ODC	5300 E ONTARIO MLS	91764	San Bern. Co. Permit
ONTARIO	S110982954		5655 ONTARIO MILLS PKWY	91764	CHMIRS, San Bern. Co. Permit
ONTARIO	S112857500	1X CITY OF ONTARIO	PARCEL WEST OF CALIFORNIA BLVD		HAZNET
ONTARIO	S112924736	INLAND EMPIRE UTILITIES AGENCY	PIPELINE ON ONTARIO MILLS PKWY	91761	HAZNET
ONTARIO	S113181131	ALLAN RUSSELL BILLET	404 E PLAZA SERENA ST	91764	HAZNET
ONTARIO	S112883796	INTOWN PROPERTIES	716 ROSEWOOD CTR E	91764	HAZNET
ONTARIO	S113088187	ARCHIBALD RANCH DENTAL OFFICE	3065 B S ARCHIBALD AVE	91761	HAZNET
ONTARIO	S112917181	HAVEN MINI MART	3445 E SHELBY	91764	HAZNET
ONTARIO	S112906470	HUD C/O GOLDEN FEATHER REALITY INC	603 D ST	91761	HAZNET
ONTARIO	S113181448	STEVE R TORRES	D ST & MOUNTIAN	91761	HAZNET
ONTARIO	S112869468	INTOWN PROPERTIES	545 G ST E	91764	HAZNET
ONTARIO	S112844386	HOUSING AND URBAN DEVELOPMENT	564 D ST E	91764	HAZNET
ONTARIO	S113036497	CAL STATE FRAME	4953 STATE ST	91761	HAZNET
ONTARIO	S112874406	LARRY CURTIS	1241 W STATE	91761	HAZNET
ONTARIO	S113016792	ROBERT MANUFACTURING CO	5425 W STATE ST	91761	HAZNET
ONTARIO	S113019630	STINKY INC	5095 STATE ST	91761	HAZNET
ONTARIO	S112905535	MONTE VISTA IRRIGATION COMPANY	1241 W STATE	91761	HAZNET
ONTARIO	S112905536	MONTE VISTA IRRIGATION COMPANY	1325 W STATE	91761	HAZNET
ONTARIO	S113014436	ONTARIO AIRCRAFT SERVICE INC	TERMINAL WAY	91761	HAZNET
ONTARIO	S112836638	ONTARIO AIR NATIONAL GUARD BASE	1280 TOWER DR	91761	HAZNET
ONTARIO	S112844060	HOUSING AND URBAN DEVELOPMENT	952 TURNER AVE	91761	HAZNET
ONTARIO	S112879034	INTOWN PROPERTIES	976 TURNER AVE	91761	HAZNET
ONTARIO	S113770939	APPLIED LNG TECHNOLOGIES LLC	1735 S TURNER AVE	91764	HAZNET
ONTARIO	S108536417	CERTIFIED AVIATION SVCS-UNITED	TWY 62UNITED & CAS RAMP AREA	91761	San Bern. Co. Permit
ONTARIO	S112894131	CITY OF ONTARIO/AIRPORT SOUND INSULATION	UNITS 1 & UNIT 208 E ACACIA ST	91761	HAZNET
ONTARIO	1004676962	PUMPING SOLUTIONS	1400 A VINEYARD AVE	91761	RCRA-SQG, FINDS
ONTARIO	S113042530	EXXON MOBIL OIL CORP 11771	540 VINEYARD AVE	91761	HAZNET
ONTARIO	S113034126	ARCO PRODUCTS COMPANY	101 N VINEYARD	91761	HAZNET
ONTARIO	S113121559	SPENCER FLUID POWER	1845 VINEYARD BLDG	91761	HAZNET
ONTARIO	S113030090	AIRPORT MOBIL INC	540 N VINEYARD AVE	91761	HAZNET
ONTARIO	S113174853	TEXACO SERVICE STATION	501 N VINEYARD SAP 121331	91764	HAZNET
ONTARIO	S106910988	ONTARIO TEXACO	501 N VINEYARD AVE	91764	San Bern. Co. Permit
ONTARIO	S113086554	CITY RENTALS	1035 VINEYARD	91764	HAZNET
ONTARIO	S112900121	BENDETTI CO.	S WEST CORNER OF HARUPA & DUPONT	91761	HAZNET
POMONA	S113161387	RENNEN INTERNATIONAL	4711 E AIRPORT BLVD	91761	HAZNET
POMONA	S112879866	RITE AID PHARMACY	606 E HOLT	91761	HAZNET
SAN BERNARDINO COUNT	S103442535	FORT IRWIN LUCKY FUSE DISPOSAL	FORT IRWIN		WMUDS/SWAT, CHMIRS
SAN BERNARDINO COUNT	1016139697	CIMA ROAD MINE WASTE SITE	1 MIL W OF INTE. 15 OFF CIMA ROAD		CERCLIS
UPLAND	S106931704	S.C.E.	STAR RT 1 POWERHOUSE	91761	SWEEPS UST

Focus Map 11

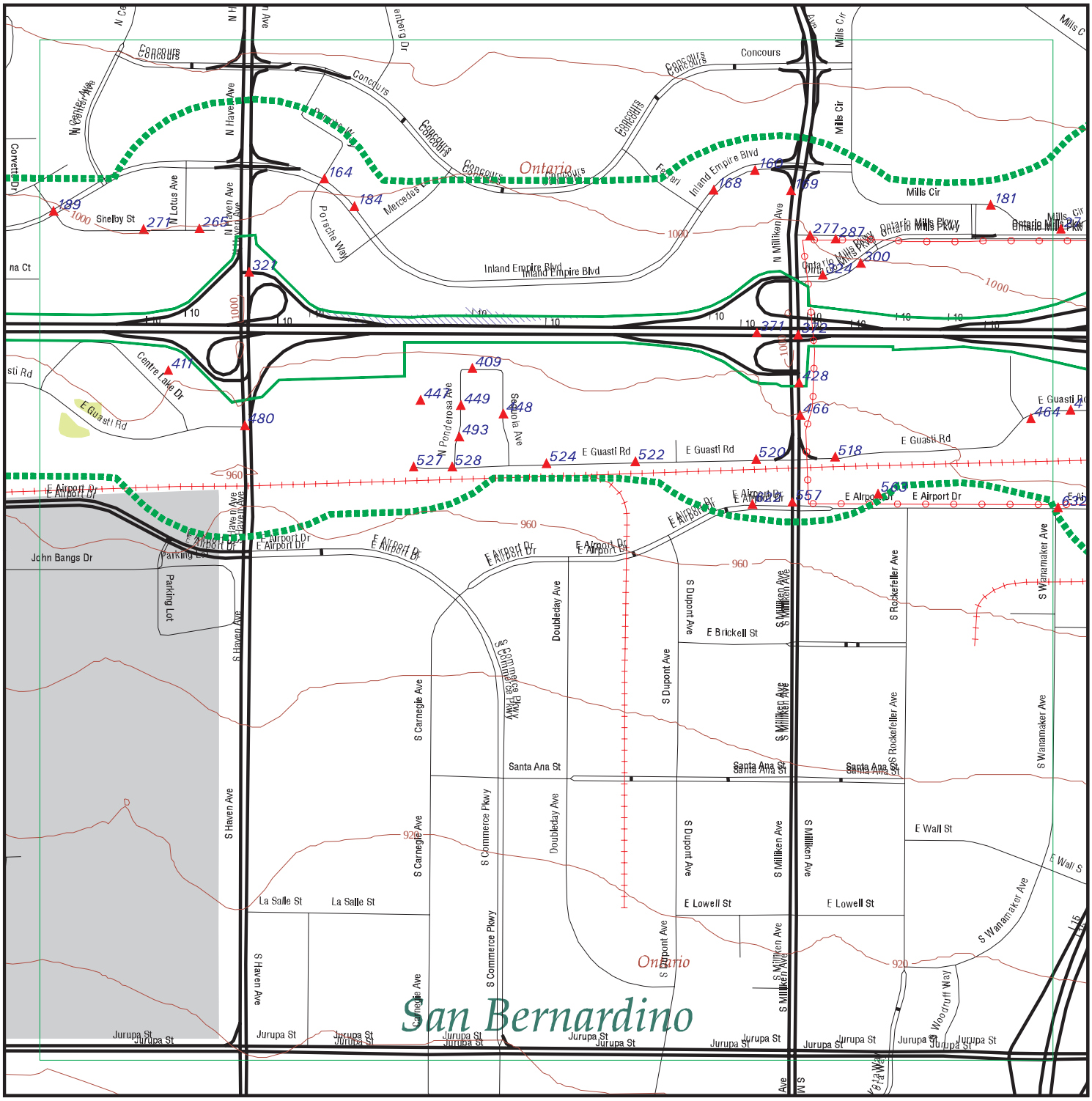

EDR DataMap® - Environmental Atlas

I-10 Corridor Project

Legend

- Roads
- Major Roads
- Contour Lines
- National Wetlands Inventory
- Waterways
- Railroads
- Study Boundary
- 100-Yr Flood Zones
- Powerlines
- Pipelines
- Fault Lines
- Indian Reservations BIA
- Water
- Superfund Sites
- Listed Sites
- Sensitive Receptors

N

0 1/4 1/2

Scale in Miles

Copyright © 2013 EDR, Inc. © 2010 Tele Atlas Rel. 07/2009.

FOCUS MAP 11 SUMMARY

Database	Total Plotted
FEDERAL RECORDS	
NPL	0
Proposed NPL	0
Delisted NPL	0
CERCLIS	0
CERC-NFRAP	0
CORRACTS	0
RCRA-TSDF	0
RCRA-LQG	4
RCRA-SQG	8
RCRA-CESQG	0
RCRA NonGen / NLR	2
US ENG CONTROLS	0
US INST CONTROL	0
ERNS	0
HMIRS	0
US CDL	0
US BROWNFIELDS	0
TRIS	0
TSCA	0
FTTS	0
SSTS	0
ICIS	0
PADS	0
MLTS	0
RADINFO	0
FINDS	7
RAATS	0
RMP	0
PRP	0
US AIRS	0
STATE AND LOCAL RECORDS	
SCH	0
SWF/LF	0
WMUDS/SWAT	0
WDS	2
Cortese	0
LUST	10
CA FID UST	8
SLIC	2
UST	6
CUPA Listings	0
SWEEPS UST	8
CHMIRS	7
AST	2
DEED	0
VCP	0

FOCUS MAP 11 SUMMARY

Database	Total Plotted
RESPONSE	0
HAZNET	77
ENVIROSTOR	0
TRIBAL RECORDS	
INDIAN RESERV	0
INDIAN LUST	0
INDIAN UST	0

NOTES:

Sites may be listed in more than one database

Map ID	Site	Database(s)	EPA ID Number
160	**BEACON TRUCK STOP #51-8** **4330 INLAND EMPIRE BLVD** **ONTARIO, CA 91764**	**LUST**	**S106784812** **N/A**

LUST REG 8:

Region:	8
County:	San Bernardino
Regional Board:	Santa Ana Region
Facility Status:	Remedial action (cleanup) Underway
Case Number:	083602425T
Local Case Num:	94001
Case Type:	Soil only
Substance:	Unleaded Gasoline
Qty Leaked:	Not reported
Abate Method:	Not reported
Cross Street:	Not reported
Enf Type:	Not reported
Funding:	Not reported
How Discovered:	Tank Test
How Stopped:	Not reported
Leak Cause:	UNK
Leak Source:	Piping
Global ID:	T0607100315
How Stopped Date:	11/2/1993
Enter Date:	4/13/1994
Review Date:	11/2/1996
Prelim Assess:	Not reported
Discover Date:	11/2/1993
Enforcement Date:	Not reported
Close Date:	12/22/1999
Workplan:	3/8/1994
Pollution Char:	Not reported
Remed Plan:	Not reported
Remed Action:	1/1/1965
Monitoring:	Not reported
Enter Date:	4/13/1994
GW Qualifies:	Not reported
Soil Qualifies:	Not reported
Operator:	Not reported
Facility Contact:	Not reported
Interim:	Not reported
Oversite Program:	LUST
Latitude:	34.0698003
Longitude:	-117.5530459
MTBE Date:	Not reported
Max MTBE GW:	Not reported
MTBE Concentration:	0
Max MTBE Soil:	Not reported
MTBE Fuel:	1
MTBE Tested:	Site NOT Tested for MTBE.Includes Unknown and Not Analyzed.
MTBE Class:	*
Staff:	TME
Staff Initials:	LH6
Lead Agency:	Local Agency
Local Agency:	36000L
Hydr Basin #:	UPPER SANTA ANA VALL
Beneficial:	Not reported
Priority:	Not reported
Cleanup Fund Id:	Not reported

Map ID	Site	Database(s)	EPA ID Number

BEACON TRUCK STOP #51-8 (Continued) **S106784812**

Work Suspended: Not reported
Summary: Not reported

---

160 **BEKIN BINGO OIL CO.** **HAZNET** **S112874159**
4330 INLAND EMPIRE BLVD. **N/A**
ONTARIO, CA 93230

HAZNET:

Year:	1996
Gepaid:	CAC001207792
Contact:	CORPORATION
Telephone:	2095835598
Mailing Name:	Not reported
Mailing Address:	525 WEST 3RD ST.
Mailing City,St,Zip:	HANFORD, CA 932300000
Gen County:	Not reported
TSD EPA ID:	CAT080013352
TSD County:	Not reported
Waste Category:	Aqueous solution with total organic residues less than 10 percent
Disposal Method:	Recycler
Tons:	.2293
Facility County:	San Bernardino

Year:	1995
Gepaid:	CAC001207792
Contact:	CORPORATION
Telephone:	2095835598
Mailing Name:	Not reported
Mailing Address:	525 WEST 3RD ST.
Mailing City,St,Zip:	HANFORD, CA 932300000
Gen County:	Not reported
TSD EPA ID:	CAT080013352
TSD County:	Not reported
Waste Category:	Waste oil and mixed oil
Disposal Method:	Recycler
Tons:	7.8187
Facility County:	San Bernardino

---

164 **LA QUINTA INN & SUITES** **San Bern. Co. Permit** **S106230116**
3555 INLAND EMPIRE BLVD **N/A**
ONTARIO, CA 91764

San Bern. Co. Permit:

Region:	SAN BERNARDINO
Facility ID:	FA0008270
Owner:	LQ MANAGEMENT L.L.C.
Permit Number:	PT0014469
Permit Category:	HAZMAT HANDLER 11-25 EMPLOYEES
Facility Status:	ACTIVE
Expiration Date:	02/28/2014

Map ID	Site	Database(s)	EPA ID Number
168	**MATHIS BROTHERS FURNITURE** **4105 E INLAND EMPIRE BLVD** **ONTARIO, CA 91764**	**HAZNET**	**S113157883** **N/A**

HAZNET:

Year:	2012
Gepaid:	CAL000349376
Contact:	SANDY SANDOVAL
Telephone:	9099192416
Mailing Name:	Not reported
Mailing Address:	4105 E INLAND EMPIRE BLVD
Mailing City,St,Zip:	ONTARIO, CA 917645002
Gen County:	San Bernardino
TSD EPA ID:	CAD008252405
TSD County:	Los Angeles
Waste Category:	Not reported
Disposal Method:	Storage, Bulking, And/Or Transfer Off Site--No Treatment/Reovery (H010-H129) Or (H131-H135)
Tons:	0.1275
Facility County:	San Bernardino

Year:	2012
Gepaid:	CAL000349376
Contact:	SANDY SANDOVAL
Telephone:	9099192416
Mailing Name:	Not reported
Mailing Address:	4105 E INLAND EMPIRE BLVD
Mailing City,St,Zip:	ONTARIO, CA 917645002
Gen County:	San Bernardino
TSD EPA ID:	CAD982444481
TSD County:	San Bernardino
Waste Category:	Not reported
Disposal Method:	Storage, Bulking, And/Or Transfer Off Site--No Treatment/Reovery (H010-H129) Or (H131-H135)
Tons:	0.065
Facility County:	San Bernardino

Year:	2012
Gepaid:	CAL000349376
Contact:	SANDY SANDOVAL
Telephone:	9099192416
Mailing Name:	Not reported
Mailing Address:	4105 E INLAND EMPIRE BLVD
Mailing City,St,Zip:	ONTARIO, CA 917645002
Gen County:	San Bernardino
TSD EPA ID:	CAD008252405
TSD County:	Los Angeles
Waste Category:	Not reported
Disposal Method:	Fuel Blending Prior To Energy Recovery At Another Site
Tons:	0.363
Facility County:	San Bernardino

Year:	2011
Gepaid:	CAL000349376
Contact:	SANDY SANDOVAL
Telephone:	9099192416
Mailing Name:	Not reported
Mailing Address:	234 S QUADRUM DR
Mailing City,St,Zip:	OKLAHOMA CITY, OK 731081101

Map ID	Site	Database(s)	EPA ID Number

MATHIS BROTHERS FURNITURE (Continued) **S113157883**

Gen County: Not reported
TSD EPA ID: CAD008252405
TSD County: Not reported
Waste Category: Off-specification, aged or surplus organics
Disposal Method: Fuel Blending Prior To Energy Recovery At Another Site
Tons: 0.1815
Facility County: San Bernardino

Year: 2011
Gepaid: CAL000349376
Contact: SANDY SANDOVAL
Telephone: 9099192416
Mailing Name: Not reported
Mailing Address: 234 S QUADRUM DR
Mailing City,St,Zip: OKLAHOMA CITY, OK 731081101
Gen County: Not reported
TSD EPA ID: CAD982444481
TSD County: Not reported
Waste Category: Off-specification, aged or surplus organics
Disposal Method: Storage, Bulking, And/Or Transfer Off Site--No Treatment/Reovery (H010-H129) Or (H131-H135)
Tons: 0.015
Facility County: San Bernardino

Click this hyperlink while viewing on your computer to access
4 additional CA_HAZNET: record(s) in the EDR Site Report.

---

168 **CARMAX 7120** **HAZNET** **S113136258**
4100 E INLAND EMPIRE BLVD **N/A**
ONTARIO, CA 91764

HAZNET:
Year: 2012
Gepaid: CAL000291894
Contact: J GRISCIK ENV PROG MGR EXT6115
Telephone: 8047470422
Mailing Name: Not reported
Mailing Address: 12800 TUCKAHOE CREEK PKWY
Mailing City,St,Zip: RICHMOND, VA 232380000
Gen County: San Bernardino
TSD EPA ID: CAD097030993
TSD County: Los Angeles
Waste Category: Not reported
Disposal Method: Storage, Bulking, And/Or Transfer Off Site--No Treatment/Reovery (H010-H129) Or (H131-H135)
Tons: 0.3675
Facility County: San Bernardino

Year: 2012
Gepaid: CAL000291894
Contact: J GRISCIK ENV PROG MGR EXT6115
Telephone: 8047470422
Mailing Name: Not reported
Mailing Address: 12800 TUCKAHOE CREEK PKWY
Mailing City,St,Zip: RICHMOND, VA 232380000
Gen County: San Bernardino
TSD EPA ID: SCD036275626
TSD County: Not reported

Map ID	Site	Database(s)	EPA ID Number

CARMAX 7120 (Continued) **S113136258**

Waste Category: Not reported
Disposal Method: Storage, Bulking, And/Or Transfer Off Site--No Treatment/Reovery (H010-H129) Or (H131-H135)
Tons: 0.59
Facility County: San Bernardino

Year: 2012
Gepaid: CAL000291894
Contact: J GRISCIK ENV PROG MGR EXT6115
Telephone: 8047470422
Mailing Name: Not reported
Mailing Address: 12800 TUCKAHOE CREEK PKWY
Mailing City,St,Zip: RICHMOND, VA 232380000
Gen County: San Bernardino
TSD EPA ID: MID980615298
TSD County: 99
Waste Category: Not reported
Disposal Method: Storage, Bulking, And/Or Transfer Off Site--No Treatment/Reovery (H010-H129) Or (H131-H135)
Tons: 0.2686
Facility County: San Bernardino

Year: 2012
Gepaid: CAL000291894
Contact: J GRISCIK ENV PROG MGR EXT6115
Telephone: 8047470422
Mailing Name: Not reported
Mailing Address: 12800 TUCKAHOE CREEK PKWY
Mailing City,St,Zip: RICHMOND, VA 232380000
Gen County: San Bernardino
TSD EPA ID: MID980615298
TSD County: 99
Waste Category: Not reported
Disposal Method: Fuel Blending Prior To Energy Recovery At Another Site
Tons: 0.1088
Facility County: San Bernardino

Year: 2012
Gepaid: CAL000291894
Contact: J GRISCIK ENV PROG MGR EXT6115
Telephone: 8047470422
Mailing Name: Not reported
Mailing Address: 12800 TUCKAHOE CREEK PKWY
Mailing City,St,Zip: RICHMOND, VA 232380000
Gen County: San Bernardino
TSD EPA ID: MID980615298
TSD County: 99
Waste Category: Not reported
Disposal Method: Storage, Bulking, And/Or Transfer Off Site--No Treatment/Reovery (H010-H129) Or (H131-H135)
Tons: 0.20016
Facility County: San Bernardino

Click this hyperlink while viewing on your computer to access
39 additional CA_HAZNET: record(s) in the EDR Site Report.

Map ID	Site	Database(s)	EPA ID Number

168 **CARMAX #7120** **San Bern. Co. Permit** **S108744154**
4100 E INLAND EMPIRE BLVD **N/A**
ONTARIO, CA 91764

San Bern. Co. Permit:
Region: SAN BERNARDINO
Facility ID: FA0009268
Owner: CARMAX AUTO SUPERSTORES CA LLC
Permit Number: PT0016400
Permit Category: HAZARDOUS WASTE GENERATOR - 101-250 EMPLOYEES
Facility Status: ACTIVE
Expiration Date: 04/30/2014

Region: SAN BERNARDINO
Facility ID: FA0009268
Owner: CARMAX AUTO SUPERSTORES CA LLC
Permit Number: PT0016401
Permit Category: HAZMAT HANDLER 101-250 EMPLOYEES (W/GEN PRMT)
Facility Status: ACTIVE
Expiration Date: 04/30/2014

Region: SAN BERNARDINO
Facility ID: FA0009268
Owner: CARMAX AUTO SUPERSTORES CA LLC
Permit Number: PT0017556
Permit Category: UST OWNERSHIP/OPERATING PERMIT (PER UST)
Facility Status: ACTIVE
Expiration Date: 04/30/2014

Region: SAN BERNARDINO
Facility ID: FA0009268
Owner: CARMAX AUTO SUPERSTORES CA LLC
Permit Number: PT0024826
Permit Category: APSA 1,320-10,000 GAL FAC CAPACITY
Facility Status: ACTIVE
Expiration Date: 04/30/2014

---

168 **CARMAX NO 7120** **RCRA-SQG** **1011488090**
4100 E INLAND EMPIRE BLVD **CAR000192120**
ONTARIO, CA 91764

RCRA-SQG:
Date form received by agency: 05/12/2008
Facility name: CARMAX NO 7120
Facility address: 4100 E INLAND EMPIRE BLVD
ONTARIO, CA 91764
EPA ID: CAR000192120
Mailing address: 12800 TUCKAHOE CREEK PKWY
RICHMOND, VA 23238
Contact: ALI WOODWORTH
Contact address: 12800 TUCKAHOE CREEK PKWY
RICHMOND, VA 23238
Contact country: US
Contact telephone: 804-747-0422
Telephone ext.: 6293
Contact email: ALI_WOODWORTH@CARMAX.COM
EPA Region: 09
Classification: Small Small Quantity Generator
Description: Handler: generates more than 100 and less than 1000 kg of hazardous waste during any calendar month and accumulates less than 6000 kg of

Map ID	Site	Database(s)	EPA ID Number

CARMAX NO 7120 (Continued) **1011488090**

hazardous waste at any time; or generates 100 kg or less of hazardous waste during any calendar month, and accumulates more than 1000 kg of hazardous waste at any time

Owner/Operator Summary:

Owner/operator name:	CARMAX AUTO SUPERSTORES CALIFORNIA LLC
Owner/operator address:	Not reported
	Not reported
Owner/operator country:	Not reported
Owner/operator telephone:	Not reported
Legal status:	Private
Owner/Operator Type:	Operator
Owner/Op start date:	03/11/2005
Owner/Op end date:	Not reported

Owner/operator name:	CARMAX AUTO SUPERSTORES CALIFORNIA LLC
Owner/operator address:	12800 TUCKAHOE CREEK PKWY
	RICHMOND, CA 23238
Owner/operator country:	US
Owner/operator telephone:	Not reported
Legal status:	Private
Owner/Operator Type:	Owner
Owner/Op start date:	03/11/2005
Owner/Op end date:	Not reported

Handler Activities Summary:

U.S. importer of hazardous waste:	No
Mixed waste (haz. and radioactive):	No
Recycler of hazardous waste:	No
Transporter of hazardous waste:	No
Treater, storer or disposer of HW:	No
Underground injection activity:	No
On-site burner exemption:	No
Furnace exemption:	No
Used oil fuel burner:	No
Used oil processor:	No
User oil refiner:	No
Used oil fuel marketer to burner:	No
Used oil Specification marketer:	No
Used oil transfer facility:	No
Used oil transporter:	No

Hazardous Waste Summary:

Waste code:	D001
Waste name:	IGNITABLE HAZARDOUS WASTES ARE THOSE WASTES WHICH HAVE A FLASHPOINT OF LESS THAN 140 DEGREES FAHRENHEIT AS DETERMINED BY A PENSKY-MARTENS CLOSED CUP FLASH POINT TESTER. ANOTHER METHOD OF DETERMINING THE FLASH POINT OF A WASTE IS TO REVIEW THE MATERIAL SAFETY DATA SHEET, WHICH CAN BE OBTAINED FROM THE MANUFACTURER OR DISTRIBUTOR OF THE MATERIAL. LACQUER THINNER IS AN EXAMPLE OF A COMMONLY USED SOLVENT WHICH WOULD BE CONSIDERED AS IGNITABLE HAZARDOUS WASTE.

Waste code:	D018
Waste name:	BENZENE

Waste code:	D039

Map ID	Site	Database(s)	EPA ID Number

CARMAX NO 7120 (Continued) **1011488090**

Waste name: TETRACHLOROETHYLENE

Waste code: F003
Waste name: THE FOLLOWING SPENT NON-HALOGENATED SOLVENTS: XYLENE, ACETONE, ETHYL ACETATE, ETHYL BENZENE, ETHYL ETHER, METHYL ISOBUTYL KETONE, N-BUTYL ALCOHOL, CYCLOHEXANONE, AND METHANOL; ALL SPENT SOLVENT MIXTURES/BLENDS CONTAINING, BEFORE USE, ONLY THE ABOVE SPENT NON-HALOGENATED SOLVENTS; AND ALL SPENT SOLVENT MIXTURES/BLENDS CONTAINING, BEFORE USE, ONE OR MORE OF THE ABOVE NON-HALOGENATED SOLVENTS, AND, A TOTAL OF TEN PERCENT OR MORE (BY VOLUME) OF ONE OR MORE OF THOSE SOLVENTS LISTED IN F001, F002, F004, AND F005, AND STILL BOTTOMS FROM THE RECOVERY OF THESE SPENT SOLVENTS AND SPENT SOLVENT MIXTURES.

Waste code: F005
Waste name: THE FOLLOWING SPENT NON-HALOGENATED SOLVENTS: TOLUENE, METHYL ETHYL KETONE, CARBON DISULFIDE, ISOBUTANOL, PYRIDINE, BENZENE, 2-ETHOXYETHANOL, AND 2-NITROPROPANE; ALL SPENT SOLVENT MIXTURES/BLENDS CONTAINING, BEFORE USE, A TOTAL OF TEN PERCENT OR MORE (BY VOLUME) OF ONE OR MORE OF THE ABOVE NON-HALOGENATED SOLVENTS OR THOSE SOLVENTS LISTED IN F001, F002, OR F004; AND STILL BOTTOMS FROM THE RECOVERY OF THESE SPENT SOLVENTS AND SPENT SOLVENT MIXTURES.

Violation Status: No violations found

---

168 **BUSINESS BANK OF CALIFORNIA** **HAZNET** **S112911443**
4100 INLAND EMPIRE BLVD **N/A**
ONTARIO, CA 91761

HAZNET:
Year: 2001
Gepaid: CAC002314217
Contact: STAN CRUSE
Telephone: 9099443343
Mailing Name: Not reported
Mailing Address: PO BOX 3637
Mailing City,St,Zip: ONTARIO, CA 917610964
Gen County: Not reported
TSD EPA ID: AZD980892731
TSD County: Not reported
Waste Category: Waste oil and mixed oil
Disposal Method: Not reported
Tons: 0.16
Facility County: San Bernardino

---

169 **PFG ONTARIO, INC** **San Bern. Co. Permit** **S105047912**
791 N MILLIKEN **N/A**
ONTARIO, CA 91764

San Bern. Co. Permit:
Region: SAN BERNARDINO
Facility ID: FA0003602
Owner: PACIFIC FUELING GROUP, LLC
Permit Number: PT0000913
Permit Category: HAZMAT HANDLER - UST ONLY
Facility Status: ACTIVE
Expiration Date: 12/31/2012

Map ID	Site	Database(s)	EPA ID Number

PFG ONTARIO, INC (Continued) **S105047912**

Region: SAN BERNARDINO
Facility ID: FA0003602
Owner: PACIFIC FUELING GROUP, LLC
Permit Number: PT0012579
Permit Category: UST OWNERSHIP/OPERATING PERMIT (PER UST)
Facility Status: ACTIVE
Expiration Date: 12/31/2012

Region: SAN BERNARDINO
Facility ID: FA0003602
Owner: PACIFIC FUELING GROUP, LLC
Permit Number: PT0012580
Permit Category: UST OWNERSHIP/OPERATING PERMIT (PER UST)
Facility Status: ACTIVE
Expiration Date: 12/31/2012

Region: SAN BERNARDINO
Facility ID: FA0003602
Owner: PACIFIC FUELING GROUP, LLC
Permit Number: PT0025435
Permit Category: WASTE INCIDENTAL UST OPERATION ONLY
Facility Status: ACTIVE
Expiration Date: 12/31/2012

---

169 **CHEVRON PRODUCTS #207576** **HAZNET** **S113112739**
791 MILLIKEN AVE **N/A**
ONTARIO, CA 94583

HAZNET:
Year: 2002
Gepaid: CAL000223416
Contact: KATHY NORRIS
Telephone: 9258425931
Mailing Name: Not reported
Mailing Address: PO BOX 6004
Mailing City,St,Zip: SAN RAMON, CA 945830000
Gen County: Not reported
TSD EPA ID: CAD982411993
TSD County: Not reported
Waste Category: Other inorganic solid waste
Disposal Method: Transfer Station
Tons: 0
Facility County: San Bernardino

---

169 **CHEVRON STATION NO 207675** **RCRA-SQG** **1006804932**
791 N MILLIKEN AVE **FINDS** **CAR000118497**
ONTARIO, CA 91764 **HAZNET**

RCRA-SQG:
Date form received by agency: 05/16/2002
Facility name: CHEVRON STATION NO 207675
Facility address: 791 N MILLIKEN AVE
ONTARIO, CA 91764
EPA ID: CAR000118497
Mailing address: P O BOX 6004
SAN RAMON, CA 94583

Map ID	Site	Database(s)	EPA ID Number

CHEVRON STATION NO 207675 (Continued) **1006804932**

Contact: KATHY NORRIS
Contact address: P O BOX 6004
SAN RAMON, CA 94583
Contact country: US
Contact telephone: (925) 842-5931
Contact email: Not reported
EPA Region: 09
Classification: Small Small Quantity Generator
Description: Handler: generates more than 100 and less than 1000 kg of hazardous waste during any calendar month and accumulates less than 6000 kg of hazardous waste at any time; or generates 100 kg or less of hazardous waste during any calendar month, and accumulates more than 1000 kg of hazardous waste at any time

Owner/Operator Summary:
Owner/operator name: CHEVRON PRODUCTS CO
Owner/operator address: P O BOX 6004
SAN RAMON, CA 94583
Owner/operator country: Not reported
Owner/operator telephone: (925) 842-5931
Legal status: Private
Owner/Operator Type: Owner
Owner/Op start date: Not reported
Owner/Op end date: Not reported

Handler Activities Summary:
U.S. importer of hazardous waste: No
Mixed waste (haz. and radioactive): No
Recycler of hazardous waste: No
Transporter of hazardous waste: No
Treater, storer or disposer of HW: No
Underground injection activity: No
On-site burner exemption: No
Furnace exemption: No
Used oil fuel burner: No
Used oil processor: No
User oil refiner: No
Used oil fuel marketer to burner: No
Used oil Specification marketer: No
Used oil transfer facility: No
Used oil transporter: No

Hazardous Waste Summary:
Waste code: D001
Waste name: IGNITABLE HAZARDOUS WASTES ARE THOSE WASTES WHICH HAVE A FLASHPOINT OF LESS THAN 140 DEGREES FAHRENHEIT AS DETERMINED BY A PENSKY-MARTENS CLOSED CUP FLASH POINT TESTER. ANOTHER METHOD OF DETERMINING THE FLASH POINT OF A WASTE IS TO REVIEW THE MATERIAL SAFETY DATA SHEET, WHICH CAN BE OBTAINED FROM THE MANUFACTURER OR DISTRIBUTOR OF THE MATERIAL. LACQUER THINNER IS AN EXAMPLE OF A COMMONLY USED SOLVENT WHICH WOULD BE CONSIDERED AS IGNITABLE HAZARDOUS WASTE.

Waste code: D018
Waste name: BENZENE

Violation Status: No violations found

Map ID	Site	Database(s)	EPA ID Number

CHEVRON STATION NO 207675 (Continued) **1006804932**

FINDS:

Registry ID: 110013311488

Environmental Interest/Information System

California Hazardous Waste Tracking System - Datamart (HWTS-DATAMART) provides California with information on hazardous waste shipments for generators, transporters, and treatment, storage, and disposal facilities.

RCRAInfo is a national information system that supports the Resource Conservation and Recovery Act (RCRA) program through the tracking of events and activities related to facilities that generate, transport, and treat, store, or dispose of hazardous waste. RCRAInfo allows RCRA program staff to track the notification, permit, compliance, and corrective action activities required under RCRA.

HAZNET:

Year:	2012
Gepaid:	CAR000118497
Contact:	KATHY NORRIS-SLUSHER
Telephone:	8773866044
Mailing Name:	Not reported
Mailing Address:	PO BOX 6004
Mailing City,St,Zip:	SAN RAMON, CA 945830000
Gen County:	San Bernardino
TSD EPA ID:	CAD982444481
TSD County:	San Bernardino
Waste Category:	Not reported
Disposal Method:	Other Recovery Of Reclamation For Reuse Including Acid Regeneration, Organics Recovery Ect
Tons:	0.0375
Facility County:	San Bernardino

Year:	2012
Gepaid:	CAR000118497
Contact:	KATHY NORRIS-SLUSHER
Telephone:	8773866044
Mailing Name:	Not reported
Mailing Address:	PO BOX 6004
Mailing City,St,Zip:	SAN RAMON, CA 945830000
Gen County:	San Bernardino
TSD EPA ID:	CAD044429835
TSD County:	Los Angeles
Waste Category:	Not reported
Disposal Method:	Storage, Bulking, And/Or Transfer Off Site--No Treatment/Reovery (H010-H129) Or (H131-H135)
Tons:	0.253
Facility County:	San Bernardino

Year:	2012
Gepaid:	CAR000118497
Contact:	KATHY NORRIS-SLUSHER
Telephone:	8773866044
Mailing Name:	Not reported

Map ID	Site	Database(s)	EPA ID Number

CHEVRON STATION NO 207675 (Continued) **1006804932**

Mailing Address: PO BOX 6004
Mailing City,St,Zip: SAN RAMON, CA 945830000
Gen County: San Bernardino
TSD EPA ID: CAD044429835
TSD County: Los Angeles
Waste Category: Not reported
Disposal Method: Storage, Bulking, And/Or Transfer Off Site--No Treatment/Reovery (H010-H129) Or (H131-H135)
Tons: 0.04
Facility County: San Bernardino

Year: 2012
Gepaid: CAR000118497
Contact: KATHY NORRIS-SLUSHER
Telephone: 8773866044
Mailing Name: Not reported
Mailing Address: PO BOX 6004
Mailing City,St,Zip: SAN RAMON, CA 945830000
Gen County: San Bernardino
TSD EPA ID: CAD982444481
TSD County: San Bernardino
Waste Category: Not reported
Disposal Method: Other Treatment
Tons: 0.01
Facility County: San Bernardino

Year: 2011
Gepaid: CAR000118497
Contact: Waste Tracking Personnel
Telephone: 8773866044
Mailing Name: Not reported
Mailing Address: PO BOX 6004
Mailing City,St,Zip: SAN RAMON, CA 945830000
Gen County: Not reported
TSD EPA ID: CAD044429835
TSD County: Not reported
Waste Category: Unspecified organic liquid mixture
Disposal Method: Storage, Bulking, And/Or Transfer Off Site--No Treatment/Reovery (H010-H129) Or (H131-H135)
Tons: 0.102
Facility County: San Bernardino

Click this hyperlink while viewing on your computer to access
16 additional CA_HAZNET: record(s) in the EDR Site Report.

---

181 **JC PENNEY # 3029** **HAZNET** **S113468390**
4410 MILLS CIR **N/A**
ONTARIO, CA 91764

HAZNET:
Year: 2012
Gepaid: CAL000357930
Contact: BRAD JENNINGS
Telephone: 9724318431
Mailing Name: Not reported
Mailing Address: 6501 LEGACY DR
Mailing City,St,Zip: PLANO, TX 750243612
Gen County: San Bernardino

Map ID	Site	Database(s)	EPA ID Number

JC PENNEY # 3029 (Continued) **S113468390**

TSD EPA ID: AZD081705402
TSD County: 99
Waste Category: Not reported
Disposal Method: Storage, Bulking, And/Or Transfer Off Site--No Treatment/Reovery (H010-H129) Or (H131-H135)
Tons: 0.3285
Facility County: San Bernardino

Year: 2012
Gepaid: CAL000357930
Contact: BRAD JENNINGS
Telephone: 9724318431
Mailing Name: Not reported
Mailing Address: 6501 LEGACY DR
Mailing City,St,Zip: PLANO, TX 750243612
Gen County: San Bernardino
TSD EPA ID: AZD081705402
TSD County: 99
Waste Category: Not reported
Disposal Method: Storage, Bulking, And/Or Transfer Off Site--No Treatment/Reovery (H010-H129) Or (H131-H135)
Tons: 0.002
Facility County: San Bernardino

Year: 2010
Gepaid: CAL000357930
Contact: BRAD JENNINGS
Telephone: 9724318431
Mailing Name: Not reported
Mailing Address: 6501 LEGACY DR
Mailing City,St,Zip: PLANO, TX 750243612
Gen County: Not reported
TSD EPA ID: AZD081705402
TSD County: Not reported
Waste Category: Off-specification, aged or surplus organics
Disposal Method: Storage, Bulking, And/Or Transfer Off Site--No Treatment/Reovery (H010-H129) Or (H131-H135)
Tons: 1.022
Facility County: San Bernardino

Year: 2010
Gepaid: CAL000357930
Contact: BRAD JENNINGS
Telephone: 9724318431
Mailing Name: Not reported
Mailing Address: 6501 LEGACY DR
Mailing City,St,Zip: PLANO, TX 750243612
Gen County: Not reported
TSD EPA ID: AZD081705402
TSD County: Not reported
Waste Category: Unspecified solvent mixture
Disposal Method: Storage, Bulking, And/Or Transfer Off Site--No Treatment/Reovery (H010-H129) Or (H131-H135)
Tons: 0.0215
Facility County: San Bernardino

Map ID	Site	Database(s)	EPA ID Number
181	**ONTARIO CHEVRON** **4480 MILLS CIR** **ONTARIO, CA 91764**	**UST**	**U003785511** **N/A**

UST:
- Facility ID: 99047654
- Latitude: 34.07296
- Longitude: -117.55632

Map ID	Site	Database(s)	EPA ID Number
181	**ONTARIO CHEVRON** **4480 MILLS CIRCLE** **ONTARIO, CA 91764**	**San Bern. Co. Permit**	**S106911018** **N/A**

San Bern. Co. Permit:
- Region: SAN BERNARDINO
- Facility ID: FA0005096
- Owner: PACIFIC WESTERN NAT'L BK
- Permit Number: PT0009724
- Permit Category: HAZMAT HANDLER - UST ONLY
- Facility Status: INACTIVE
- Expiration Date: 11/30/2004

- Region: SAN BERNARDINO
- Facility ID: FA0005096
- Owner: PACIFIC WESTERN NAT'L BK
- Permit Number: PT0010591
- Permit Category: UST OWNERSHIP/OPERATING PERMIT (PER UST)
- Facility Status: INACTIVE
- Expiration Date: 11/30/2003

- Region: SAN BERNARDINO
- Facility ID: FA0005096
- Owner: PACIFIC WESTERN NAT'L BK
- Permit Number: PT0010592
- Permit Category: UST OWNERSHIP/OPERATING PERMIT (PER UST)
- Facility Status: INACTIVE
- Expiration Date: 11/30/2003

Map ID	Site	Database(s)	EPA ID Number
181	**CHEVRON** **4480 MILLS CIRCLE** **ONTARIO, CA 91764**	**HAZNET**	**S112933224** **N/A**

HAZNET:
- Year: 2004
- Gepaid: CAC002570818
- Contact: TIM SPIEGELGLASS
- Telephone: 7604396344
- Mailing Name: Not reported
- Mailing Address: 4480 MILLS CIRCLE
- Mailing City,St,Zip: ONTARIO, CA 91764
- Gen County: Not reported
- TSD EPA ID: NVT330010000
- TSD County: Not reported
- Waste Category: Other organic solids
- Disposal Method: Disposal, Land Fill
- Tons: 0.22
- Facility County: San Bernardino

Map ID	Site	Database(s)	EPA ID Number

CHEVRON (Continued) **S112933224**

Year: 2003
Gepaid: CAC002570818
Contact: TIM SPIEGELGLASS
Telephone: 7604396344
Mailing Name: Not reported
Mailing Address: 4480 MILLS CIRCLE
Mailing City,St,Zip: ONTARIO, CA 91764
Gen County: Not reported
TSD EPA ID: CAD028409019
TSD County: Not reported
Waste Category: Tank bottom waste
Disposal Method: Treatment, Tank
Tons: 2.08
Facility County: San Bernardino

---

184 **GRE EMPIRE TOWERS LP** **San Bern. Co. Permit** **S110496977**
3633 INLAND EMPIRE BLVD UNIT 265 **N/A**
ONTARIO, CA 91764

San Bern. Co. Permit:
Region: SAN BERNARDINO
Facility ID: FA0004482
Owner: CIP REAL ESTATE PROP SERVICES
Permit Number: PT0005340
Permit Category: HAZMAT HANDLER 0-10 EMPLOYEES
Facility Status: ACTIVE
Expiration Date: 09/30/2013

---

189 **DAISY WHEEL RIBBON** **CA FID UST** **S101591602**
3325 E G ST **SWEEPS UST** **N/A**
ONTARIO, CA 91764

CA FID UST:
Facility ID: 36008481
Regulated By: UTNKA
Regulated ID: Not reported
Cortese Code: Not reported
SIC Code: Not reported
Facility Phone: Not reported
Mail To: Not reported
Mailing Address: 3325 E G ST
Mailing Address 2: Not reported
Mailing City,St,Zip: ONTARIO 91764
Contact: Not reported
Contact Phone: Not reported
DUNs Number: Not reported
NPDES Number: Not reported
EPA ID: Not reported
Comments: Not reported
Status: Active

SWEEPS UST:
Status: Active
Comp Number: 9233
Number: 9
Board Of Equalization: Not reported

Map ID	Site	Database(s)	EPA ID Number

DAISY WHEEL RIBBON (Continued) **S101591602**

Referral Date:	09-04-91
Action Date:	09-04-91
Created Date:	09-16-88
Tank Status:	A
Owner Tank Id:	Not reported
Swrcb Tank Id:	36-000-009233-000001
Actv Date:	09-16-88
Capacity:	1
Tank Use:	UNKNOWN
Stg:	P
Content:	UNKNOWN
Number Of Tanks:	1

---

189 **SCHMID INSULATION CONTRACTORS** **CA FID UST** **S101619030**
3311 E G ST **SWEEPS UST** **N/A**
ONTARIO, CA 91764

CA FID UST:

Facility ID:	36009211
Regulated By:	UTNKA
Regulated ID:	00060552
Cortese Code:	Not reported
SIC Code:	Not reported
Facility Phone:	7149873371
Mail To:	Not reported
Mailing Address:	3311 E G ST
Mailing Address 2:	Not reported
Mailing City,St,Zip:	ONTARIO 91764
Contact:	Not reported
Contact Phone:	Not reported
DUNs Number:	Not reported
NPDES Number:	Not reported
EPA ID:	Not reported
Comments:	Not reported
Status:	Active

SWEEPS UST:

Status:	Active
Comp Number:	60552
Number:	9
Board Of Equalization:	44-021307
Referral Date:	09-04-91
Action Date:	09-04-91
Created Date:	02-29-88
Tank Status:	A
Owner Tank Id:	1
Swrcb Tank Id:	36-000-060552-000001
Actv Date:	07-01-85
Capacity:	10000
Tank Use:	M.V. FUEL
Stg:	P
Content:	REG UNLEADED
Number Of Tanks:	1

Map ID	Site	Database(s)	EPA ID Number
189	**U.S. HEALTHWORKS MED. GRP** **3200 INLAND EMPIRE BLVD 100** **ONTARIO, CA 91764**	**San Bern. Co. Permit**	**S104771497** **N/A**

San Bern. Co. Permit:

Region:	SAN BERNARDINO
Facility ID:	FA0006850
Owner:	U.S. HEALTHWORKS MED. GRP
Permit Number:	PT0009199
Permit Category:	CONDITIONALLY EXEMPT SMALL QUANTITY GENERATOR
Facility Status:	INACTIVE
Expiration Date:	11/30/2011

Map ID	Site	Database(s)	EPA ID Number
265	**MOBIL STATION** **3445 SHELVY ST** **ONTARIO, CA 91761**	**CA FID UST**	**S101591586** **N/A**

CA FID UST:

Facility ID:	36008452
Regulated By:	UTNKA
Regulated ID:	Not reported
Cortese Code:	Not reported
SIC Code:	Not reported
Facility Phone:	Not reported
Mail To:	Not reported
Mailing Address:	PO BOX 2122
Mailing Address 2:	Not reported
Mailing City,St,Zip:	ONTARIO 91761
Contact:	Not reported
Contact Phone:	Not reported
DUNs Number:	Not reported
NPDES Number:	Not reported
EPA ID:	Not reported
Comments:	Not reported
Status:	Active

Map ID	Site	Database(s)	EPA ID Number
265	**HAVEN MINI MART** **3445 E SHELBY ST** **ONTARIO, CA 91764**	**HAZNET**	**S112914881** **N/A**

HAZNET:

Year:	2001
Gepaid:	CAC002353591
Contact:	MARY YOUSSEF/ OWNER
Telephone:	9099801514
Mailing Name:	Not reported
Mailing Address:	3445 E SHELBY ST
Mailing City,St,Zip:	ONTARIO, CA 917640000
Gen County:	Not reported
TSD EPA ID:	CAD008252405
TSD County:	Not reported
Waste Category:	Other organic solids
Disposal Method:	Transfer Station
Tons:	0.12
Facility County:	San Bernardino

Map ID	Site	Database(s)	EPA ID Number
265	**MOBIL SS 11-ENY** **3445 SHELBY ST** **ONTARIO, CA 91764**	**UST**	**U003784702** **N/A**

UST:
Facility ID: 86008698
Latitude: 34.07017
Longitude: -117.57852

Map ID	Site	Database(s)	EPA ID Number
265	**EXXONMOBIL OIL CORP 12453** **3445 E SHELBY ST** **ONTARIO, CA 91764**	**HAZNET**	**S113042529** **N/A**

HAZNET:
Year: 2012
Gepaid: CAL000050559
Contact: DONNA HYMES
Telephone: 6104308151
Mailing Name: Not reported
Mailing Address: 800 E WASHINGTON ST
Mailing City,St,Zip: WEST CHESTER, PA 193800000
Gen County: San Bernardino
TSD EPA ID: CAD028409019
TSD County: Los Angeles
Waste Category: Not reported
Disposal Method: Discharge To Sewer/Potw Or Npdes(With Prior Storage--With Or Without Treatment)
Tons: 0.22935
Facility County: San Bernardino

Year: 2012
Gepaid: CAL000050559
Contact: DONNA HYMES
Telephone: 6104308151
Mailing Name: Not reported
Mailing Address: 800 E WASHINGTON ST
Mailing City,St,Zip: WEST CHESTER, PA 193800000
Gen County: San Bernardino
TSD EPA ID: CAD028409019
TSD County: Los Angeles
Waste Category: Not reported
Disposal Method: Discharge To Sewer/Potw Or Npdes(With Prior Storage--With Or Without Treatment)
Tons: 0.22935
Facility County: San Bernardino

Year: 2012
Gepaid: CAL000050559
Contact: DONNA HYMES
Telephone: 6104308151
Mailing Name: Not reported
Mailing Address: 800 E WASHINGTON ST
Mailing City,St,Zip: WEST CHESTER, PA 193800000
Gen County: San Bernardino
TSD EPA ID: CAD028409019
TSD County: Los Angeles
Waste Category: Not reported
Disposal Method: Discharge To Sewer/Potw Or Npdes(With Prior Storage--With Or Without Treatment)
Tons: 0.22935

Map ID	Site	Database(s)	EPA ID Number

EXXONMOBIL OIL CORP 12453 (Continued) **S113042529**

Facility County: San Bernardino

Year: 2011
Gepaid: CAL000050559
Contact: DONNA HYMES/HAZARDOUS WASTE COOR
Telephone: 6104308151
Mailing Name: Not reported
Mailing Address: 800 E WASHINGTON ST
Mailing City,St,Zip: WEST CHESTER, PA 193800000
Gen County: Not reported
TSD EPA ID: CAD028409019
TSD County: Not reported
Waste Category: Unspecified aqueous solution
Disposal Method: Discharge To Sewer/Potw Or Npdes(With Prior Storage--With Or Without Treatment)
Tons: 0.0294
Facility County: San Bernardino

Year: 2011
Gepaid: CAL000050559
Contact: DONNA HYMES/HAZARDOUS WASTE COOR
Telephone: 6104308151
Mailing Name: Not reported
Mailing Address: 800 E WASHINGTON ST
Mailing City,St,Zip: WEST CHESTER, PA 193800000
Gen County: Not reported
TSD EPA ID: CAD028409019
TSD County: Not reported
Waste Category: Unspecified aqueous solution
Disposal Method: Discharge To Sewer/Potw Or Npdes(With Prior Storage--With Or Without Treatment)
Tons: 0.0294
Facility County: San Bernardino

Click this hyperlink while viewing on your computer to access
139 additional CA_HAZNET: record(s) in the EDR Site Report.

---

265 **MOBIL STATION 11-ENY** **SWEEPS UST** **S103654308**
3445 E SHELBY ST **N/A**
ONTARIO, CA 91761

SWEEPS UST:
Status: Active
Comp Number: 8698
Number: 1
Board Of Equalization: 44-000400
Referral Date: 02-09-93
Action Date: 02-09-93
Created Date: 09-13-88
Tank Status: A
Owner Tank Id: 11-ENY-1
Swrcb Tank Id: 36-000-008698-000005
Actv Date: 02-24-93
Capacity: 12000
Tank Use: M.V. FUEL
Stg: P
Content: PRM UNLEADED
Number Of Tanks: 4

Map ID	Site	Database(s)	EPA ID Number

MOBIL STATION 11-ENY (Continued) **S103654308**

Status:	Active
Comp Number:	8698
Number:	1
Board Of Equalization:	44-000400
Referral Date:	02-09-93
Action Date:	02-09-93
Created Date:	09-13-88
Tank Status:	A
Owner Tank Id:	11-ENY-2
Swrcb Tank Id:	36-000-008698-000006
Actv Date:	02-24-93
Capacity:	10000
Tank Use:	M.V. FUEL
Stg:	P
Content:	REG UNLEADED
Number Of Tanks:	Not reported

Status:	Active
Comp Number:	8698
Number:	1
Board Of Equalization:	44-000400
Referral Date:	02-09-93
Action Date:	02-09-93
Created Date:	09-13-88
Tank Status:	A
Owner Tank Id:	11-ENY-3
Swrcb Tank Id:	36-000-008698-000007
Actv Date:	02-24-93
Capacity:	10000
Tank Use:	M.V. FUEL
Stg:	P
Content:	REG UNLEADED
Number Of Tanks:	Not reported

Status:	Active
Comp Number:	8698
Number:	1
Board Of Equalization:	44-000400
Referral Date:	02-09-93
Action Date:	02-09-93
Created Date:	09-13-88
Tank Status:	A
Owner Tank Id:	11-ENY-4
Swrcb Tank Id:	36-000-008698-000008
Actv Date:	02-24-93
Capacity:	10000
Tank Use:	M.V. FUEL
Stg:	P
Content:	PREMIUM UNLE
Number Of Tanks:	Not reported

Status:	Not reported
Comp Number:	8698
Number:	Not reported
Board Of Equalization:	44-000400
Referral Date:	Not reported
Action Date:	Not reported

Map ID	Site	Database(s)	EPA ID Number

MOBIL STATION 11-ENY (Continued) **S103654308**

Created Date: Not reported
Tank Status: Not reported
Owner Tank Id: Not reported
Swrcb Tank Id: 36-000-008698-000001
Actv Date: Not reported
Capacity: 1
Tank Use: UNKNOWN
Stg: PRODUCT
Content: UNKNOWN
Number Of Tanks: 4

Status: Not reported
Comp Number: 8698
Number: Not reported
Board Of Equalization: 44-000400
Referral Date: Not reported
Action Date: Not reported
Created Date: Not reported
Tank Status: Not reported
Owner Tank Id: Not reported
Swrcb Tank Id: 36-000-008698-000002
Actv Date: Not reported
Capacity: 1
Tank Use: UNKNOWN
Stg: PRODUCT
Content: UNKNOWN
Number Of Tanks: Not reported

Status: Not reported
Comp Number: 8698
Number: Not reported
Board Of Equalization: 44-000400
Referral Date: Not reported
Action Date: Not reported
Created Date: Not reported
Tank Status: Not reported
Owner Tank Id: Not reported
Swrcb Tank Id: 36-000-008698-000003
Actv Date: Not reported
Capacity: 1
Tank Use: UNKNOWN
Stg: PRODUCT
Content: UNKNOWN
Number Of Tanks: Not reported

Status: Not reported
Comp Number: 8698
Number: Not reported
Board Of Equalization: 44-000400
Referral Date: Not reported
Action Date: Not reported
Created Date: Not reported
Tank Status: Not reported
Owner Tank Id: Not reported
Swrcb Tank Id: 36-000-008698-000004
Actv Date: Not reported
Capacity: 1

Map ID	Site	Database(s)	EPA ID Number

MOBIL STATION 11-ENY (Continued) **S103654308**

Tank Use: UNKNOWN
Stg: PRODUCT
Content: UNKNOWN
Number Of Tanks: Not reported

---

265 **MOBIL R/S #12453** **San Bern. Co. Permit** **S108206538**
3445 E SHELBY ST **N/A**
ONTARIO, CA 91764

San Bern. Co. Permit:

Region: SAN BERNARDINO
Facility ID: FA0004787
Owner: EXXON MOBIL OIL CORPORATION
Permit Number: PT0002149
Permit Category: HAZMAT HANDLER 0-10 EMPLOYEES
Facility Status: ACTIVE
Expiration Date: 10/31/2013

Region: SAN BERNARDINO
Facility ID: FA0004787
Owner: EXXON MOBIL OIL CORPORATION
Permit Number: PT0012053
Permit Category: UST OWNERSHIP/OPERATING PERMIT (PER UST)
Facility Status: ACTIVE
Expiration Date: 10/31/2013

Region: SAN BERNARDINO
Facility ID: FA0004787
Owner: EXXON MOBIL OIL CORPORATION
Permit Number: PT0012054
Permit Category: UST OWNERSHIP/OPERATING PERMIT (PER UST)
Facility Status: ACTIVE
Expiration Date: 10/31/2013

Region: SAN BERNARDINO
Facility ID: FA0004787
Owner: EXXON MOBIL OIL CORPORATION
Permit Number: PT0012055
Permit Category: UST OWNERSHIP/OPERATING PERMIT (PER UST)
Facility Status: ACTIVE
Expiration Date: 10/31/2013

Region: SAN BERNARDINO
Facility ID: FA0004787
Owner: EXXON MOBIL OIL CORPORATION
Permit Number: PT0012056
Permit Category: UST OWNERSHIP/OPERATING PERMIT (PER UST)
Facility Status: ACTIVE
Expiration Date: 10/31/2013

Region: SAN BERNARDINO
Facility ID: FA0004787
Owner: EXXON MOBIL OIL CORPORATION
Permit Number: PT0024257
Permit Category: WASTE INCIDENTAL UST OPERATION ONLY
Facility Status: ACTIVE
Expiration Date: 10/31/2013

Map ID	Site	Database(s)	EPA ID Number
270	**BED BATH & BEYOND #101** **4646 MILLS CIR** **ONTARIO, CA 91764**	**HAZNET**	**S113799311** **N/A**

HAZNET:

Year:	2012
Gepaid:	CAL000362268
Contact:	CHRIS BAKER
Telephone:	7136257015
Mailing Name:	Not reported
Mailing Address:	5151 SAN FELIPE
Mailing City,St,Zip:	HOUSTON, TX 770560000
Gen County:	San Bernardino
TSD EPA ID:	CAD008364432
TSD County:	Los Angeles
Waste Category:	Not reported
Disposal Method:	Storage, Bulking, And/Or Transfer Off Site--No Treatment/Reovery (H010-H129) Or (H131-H135)
Tons:	0.0135
Facility County:	San Bernardino

Year:	2012
Gepaid:	CAL000362268
Contact:	CHRIS BAKER
Telephone:	7136257015
Mailing Name:	Not reported
Mailing Address:	5151 SAN FELIPE
Mailing City,St,Zip:	HOUSTON, TX 770560000
Gen County:	San Bernardino
TSD EPA ID:	CAD008364432
TSD County:	Los Angeles
Waste Category:	Not reported
Disposal Method:	Storage, Bulking, And/Or Transfer Off Site--No Treatment/Reovery (H010-H129) Or (H131-H135)
Tons:	0.018
Facility County:	San Bernardino

Year:	2012
Gepaid:	CAL000362268
Contact:	CHRIS BAKER
Telephone:	7136257015
Mailing Name:	Not reported
Mailing Address:	5151 SAN FELIPE
Mailing City,St,Zip:	HOUSTON, TX 770560000
Gen County:	San Bernardino
TSD EPA ID:	CAD008364432
TSD County:	Los Angeles
Waste Category:	Not reported
Disposal Method:	Storage, Bulking, And/Or Transfer Off Site--No Treatment/Reovery (H010-H129) Or (H131-H135)
Tons:	0.0055
Facility County:	San Bernardino

Year:	2012
Gepaid:	CAL000362268
Contact:	CHRIS BAKER
Telephone:	7136257015
Mailing Name:	Not reported
Mailing Address:	5151 SAN FELIPE

Map ID	Site	Database(s)	EPA ID Number

BED BATH & BEYOND #101 (Continued) **S113799311**

Mailing City,St,Zip: HOUSTON, TX 770560000
Gen County: San Bernardino
TSD EPA ID: CAD008364432
TSD County: Los Angeles
Waste Category: Not reported
Disposal Method: Fuel Blending Prior To Energy Recovery At Another Site
Tons: 0.0065
Facility County: San Bernardino

Year: 2012
Gepaid: CAL000362268
Contact: CHRIS BAKER
Telephone: 7136257015
Mailing Name: Not reported
Mailing Address: 5151 SAN FELIPE
Mailing City,St,Zip: HOUSTON, TX 770560000
Gen County: San Bernardino
TSD EPA ID: CAD008364432
TSD County: Los Angeles
Waste Category: Not reported
Disposal Method: Storage, Bulking, And/Or Transfer Off Site--No Treatment/Reovery (H010-H129) Or (H131-H135)
Tons: 0.0115
Facility County: San Bernardino

Click this hyperlink while viewing on your computer to access
1 additional CA_HAZNET: record(s) in the EDR Site Report.

---

270 **BED BATH & BEYOND #101** **San Bern. Co. Permit** **S111859544**
4646 MILLS CIR **N/A**
ONTARIO, CA 91764

San Bern. Co. Permit:
Region: SAN BERNARDINO
Facility ID: FA0014446
Owner: BED BATH & BEYOND OF CALIFORNIA, LLC
Permit Number: PT0025386
Permit Category: CONDITIONALLY EXEMPT SMALL QUANTITY GENERATOR
Facility Status: ACTIVE
Expiration Date: 04/30/2014

---

271 **SHELBY STREET LLC** **HAZNET** **S112996109**
3311 SHELBY ST **N/A**
ONTARIO, CA 91764

HAZNET:
Year: 2011
Gepaid: CAC002679346
Contact: JIM IMBIORSKI
Telephone: 9098881106
Mailing Name: Not reported
Mailing Address: 451 E VANDERBILT WAY STE 200
Mailing City,St,Zip: SAN BERNARDINO, CA 92408
Gen County: Not reported
TSD EPA ID: CAD008364432
TSD County: Not reported

Map ID	Site	Database(s)	EPA ID Number

SHELBY STREET LLC (Continued) **S112996109**

Waste Category: Off-specification, aged or surplus organics
Disposal Method: Fuel Blending Prior To Energy Recovery At Another Site
Tons: 0.1875
Facility County: San Bernardino

Year: 2011
Gepaid: CAC002679346
Contact: JIM IMBIORSKI
Telephone: 9098881106
Mailing Name: Not reported
Mailing Address: 451 E VANDERBILT WAY STE 200
Mailing City,St,Zip: SAN BERNARDINO, CA 92408
Gen County: Not reported
TSD EPA ID: NVT330010000
TSD County: Not reported
Waste Category: Off-specification, aged or surplus organics
Disposal Method: Landfill Or Surface Impoundment That Will Be Closed As Landfill(To Include On-Site Treatment And/Or Stabilization)
Tons: 0.06
Facility County: San Bernardino

Year: 2011
Gepaid: CAC002679346
Contact: JIM IMBIORSKI
Telephone: 9098881106
Mailing Name: Not reported
Mailing Address: 451 E VANDERBILT WAY STE 200
Mailing City,St,Zip: SAN BERNARDINO, CA 92408
Gen County: Not reported
TSD EPA ID: NVT330010000
TSD County: Not reported
Waste Category: Latex waste
Disposal Method: Other Recovery Of Reclamation For Reuse Including Acid Regeneration, Organics Recovery Ect
Tons: 0.175
Facility County: San Bernardino

---

277 **BEACON TRUCK STOP #51-8** **LUST** **S109285238**
4330 E INLAND EMPIRE BLVD **N/A**
ONTARIO, CA 91764

LUST:
Region: STATE
Global Id: T0607100315
Latitude: 34.071017
Longitude: -117.572592
Case Type: LUST Cleanup Site
Status: Completed - Case Closed
Status Date: 12/22/1999
Lead Agency: SAN BERNARDINO COUNTY
Case Worker: LH6
Local Agency: Not reported
RB Case Number: 083602425T
LOC Case Number: 94001
File Location: Local Agency
Potential Media Affect: Soil
Potential Contaminants of Concern: Gasoline
Site History: Not reported

Map ID	Site	Database(s)	EPA ID Number

BEACON TRUCK STOP #51-8 (Continued) **S109285238**

Click here to access the California GeoTracker records for this facility:

Contact:

Global Id:	T0607100315
Contact Type:	Regional Board Caseworker
Contact Name:	TOM E. MBEKE-EKANEM
Organization Name:	SANTA ANA RWQCB (REGION 8)
Address:	3737 MAIN STREET, SUITE 500
City:	RIVERSIDE
Email:	tmbeke-ekanem@waterboards.ca.gov
Phone Number:	9513202007

Status History:

Global Id:	T0607100315
Status:	Completed - Case Closed
Status Date:	12/22/1999
Global Id:	T0607100315
Status:	Open - Case Begin Date
Status Date:	11/02/1993
Global Id:	T0607100315
Status:	Open - Remediation
Status Date:	12/02/1993
Global Id:	T0607100315
Status:	Open - Site Assessment
Status Date:	03/08/1994
Global Id:	T0607100315
Status:	Open - Site Assessment
Status Date:	11/02/1996

Regulatory Activities:

Global Id:	T0607100315
Action Type:	Other
Date:	01/01/1950
Action:	Leak Discovery
Global Id:	T0607100315
Action Type:	Other
Date:	01/01/1950
Action:	Leak Reported
Global Id:	T0607100315
Action Type:	ENFORCEMENT
Date:	12/22/1999
Action:	Closure/No Further Action Letter
Global Id:	T0607100315
Action Type:	Other
Date:	01/01/1950
Action:	Leak Stopped

Map ID	Site	Database(s)	EPA ID Number
277	**BINGO TRUCK STOP #51-8** **4330 E G ST** **ONTARIO, CA 91764**	**LUST** **CA FID UST** **SWEEPS UST**	**S101629395** **N/A**

LUST:

Region:	STATE
Global Id:	T0607100013
Latitude:	34.0702973
Longitude:	-117.5997862
Case Type:	LUST Cleanup Site
Status:	Completed - Case Closed
Status Date:	12/05/1984
Lead Agency:	SANTA ANA RWQCB (REGION 8)
Case Worker:	PAH
Local Agency:	SAN BERNARDINO COUNTY
RB Case Number:	083600066T
LOC Case Number:	Not reported
File Location:	Not reported
Potential Media Affect:	Aquifer used for drinking water supply
Potential Contaminants of Concern:	Diesel
Site History:	Not reported

Click here to access the California GeoTracker records for this facility:

Contact:

Global Id:	T0607100013
Contact Type:	Local Agency Caseworker
Contact Name:	CATHERINE RICHARDS
Organization Name:	SAN BERNARDINO COUNTY
Address:	620 SOUTH E STREET
City:	SAN BERNARDINO
Email:	crichards@sbcfire.org
Phone Number:	9093868419

Status History:

Global Id:	T0607100013
Status:	Completed - Case Closed
Status Date:	12/05/1984
Global Id:	T0607100013
Status:	Open - Case Begin Date
Status Date:	01/11/1984

Regulatory Activities:

Global Id:	T0607100013
Action Type:	ENFORCEMENT
Date:	12/22/1999
Action:	Closure/No Further Action Letter
Global Id:	T0607100013
Action Type:	Other
Date:	01/01/1950
Action:	Leak Reported

LUST REG 8:

Region:	8
County:	San Bernardino

Map ID	Site	Database(s)	EPA ID Number

BINGO TRUCK STOP #51-8 (Continued) **S101629395**

Regional Board: Santa Ana Region
Facility Status: Case Closed
Case Number: 083600066T
Local Case Num: Not reported
Case Type: Aquifer affected
Substance: Diesel
Qty Leaked: Not reported
Abate Method: EDIT
Cross Street: MILLIKEN
Enf Type: Not reported
Funding: Not reported
How Discovered: Not reported
How Stopped: Not reported
Leak Cause: Not reported
Leak Source: Not reported
Global ID: T0607100013
How Stopped Date: Not reported
Enter Date: 6/2/1987
Review Date: Not reported
Prelim Assess: Not reported
Discover Date: Not reported
Enforcement Date: Not reported
Close Date: 12/5/1984
Workplan: Not reported
Pollution Char: Not reported
Remed Plan: Not reported
Remed Action: Not reported
Monitoring: Not reported
Enter Date: 6/2/1987
GW Qualifies: Not reported
Soil Qualifies: Not reported
Operator: Not reported
Facility Contact: Not reported
Interim: Not reported
Oversite Program: LUST
Latitude: 34.0758008
Longitude: -117.6219528
MTBE Date: Not reported
Max MTBE GW: Not reported
MTBE Concentration: 0
Max MTBE Soil: Not reported
MTBE Fuel: 0
MTBE Tested: Not Required to be Tested.
MTBE Class: *
Staff: PAH
Staff Initials: CR2
Lead Agency: Regional Board
Local Agency: 36000L
Hydr Basin #: UPPER SANTA ANA VALL
Beneficial: Not reported
Priority: Not reported
Cleanup Fund Id: Not reported
Work Suspended: Not reported
Summary: Not reported

CA FID UST:
Facility ID: 36008102

Map ID	Site	Database(s)	EPA ID Number

BINGO TRUCK STOP #51-8 (Continued) **S101629395**

Regulated By: UTNKA
Regulated ID: Not reported
Cortese Code: Not reported
SIC Code: Not reported
Facility Phone: Not reported
Mail To: Not reported
Mailing Address: PO BOX 466
Mailing Address 2: Not reported
Mailing City,St,Zip: ONTARIO 91764
Contact: Not reported
Contact Phone: Not reported
DUNs Number: Not reported
NPDES Number: Not reported
EPA ID: Not reported
Comments: Not reported
Status: Active

SWEEPS UST:
Status: Active
Comp Number: 8699
Number: 1
Board Of Equalization: 44-000030
Referral Date: 07-28-92
Action Date: 07-28-92
Created Date: 09-26-88
Tank Status: A
Owner Tank Id: 1
Swrcb Tank Id: 36-000-008699-000001
Actv Date: 09-04-91
Capacity: 10000
Tank Use: M.V. FUEL
Stg: P
Content: DIESEL
Number Of Tanks: 11

Status: Active
Comp Number: 8699
Number: 1
Board Of Equalization: 44-000030
Referral Date: 07-28-92
Action Date: 07-28-92
Created Date: 09-26-88
Tank Status: A
Owner Tank Id: 2
Swrcb Tank Id: 36-000-008699-000002
Actv Date: 09-04-91
Capacity: 4000
Tank Use: UNKNOWN
Stg: P
Content: UNKNOWN
Number Of Tanks: Not reported

Status: Active
Comp Number: 8699
Number: 1
Board Of Equalization: 44-000030
Referral Date: 07-28-92

Map ID	Site	Database(s)	EPA ID Number

BINGO TRUCK STOP #51-8 (Continued) **S101629395**

Action Date:	07-28-92
Created Date:	09-26-88
Tank Status:	A
Owner Tank Id:	3
Swrcb Tank Id:	36-000-008699-000003
Actv Date:	09-04-91
Capacity:	10000
Tank Use:	M.V. FUEL
Stg:	P
Content:	DIESEL
Number Of Tanks:	Not reported

Status:	Active
Comp Number:	8699
Number:	1
Board Of Equalization:	44-000030
Referral Date:	07-28-92
Action Date:	07-28-92
Created Date:	09-26-88
Tank Status:	A
Owner Tank Id:	4
Swrcb Tank Id:	36-000-008699-000004
Actv Date:	09-04-91
Capacity:	10000
Tank Use:	M.V. FUEL
Stg:	P
Content:	DIESEL
Number Of Tanks:	Not reported

Status:	Active
Comp Number:	8699
Number:	1
Board Of Equalization:	44-000030
Referral Date:	07-28-92
Action Date:	07-28-92
Created Date:	09-26-88
Tank Status:	A
Owner Tank Id:	5
Swrcb Tank Id:	36-000-008699-000005
Actv Date:	09-04-91
Capacity:	10000
Tank Use:	M.V. FUEL
Stg:	P
Content:	DIESEL
Number Of Tanks:	Not reported

Status:	Active
Comp Number:	8699
Number:	1
Board Of Equalization:	44-000030
Referral Date:	07-28-92
Action Date:	07-28-92
Created Date:	09-26-88
Tank Status:	A
Owner Tank Id:	6
Swrcb Tank Id:	36-000-008699-000006
Actv Date:	09-04-91

Map ID	Site	Database(s)	EPA ID Number

BINGO TRUCK STOP #51-8 (Continued) **S101629395**

Capacity: 10000
Tank Use: M.V. FUEL
Stg: P
Content: DIESEL
Number Of Tanks: Not reported

Status: Active
Comp Number: 8699
Number: 1
Board Of Equalization: 44-000030
Referral Date: 07-28-92
Action Date: 07-28-92
Created Date: 09-26-88
Tank Status: A
Owner Tank Id: 7
Swrcb Tank Id: 36-000-008699-000007
Actv Date: 09-04-91
Capacity: 10000
Tank Use: M.V. FUEL
Stg: P
Content: DIESEL
Number Of Tanks: Not reported

Status: Active
Comp Number: 8699
Number: 1
Board Of Equalization: 44-000030
Referral Date: 07-28-92
Action Date: 07-28-92
Created Date: 09-26-88
Tank Status: A
Owner Tank Id: 8
Swrcb Tank Id: 36-000-008699-000008
Actv Date: 09-04-91
Capacity: 10000
Tank Use: M.V. FUEL
Stg: P
Content: LEADED
Number Of Tanks: Not reported

Status: Active
Comp Number: 8699
Number: 1
Board Of Equalization: 44-000030
Referral Date: 07-28-92
Action Date: 07-28-92
Created Date: 09-26-88
Tank Status: A
Owner Tank Id: 9
Swrcb Tank Id: 36-000-008699-000009
Actv Date: 09-04-91
Capacity: 10000
Tank Use: M.V. FUEL
Stg: P
Content: REG UNLEADED
Number Of Tanks: Not reported

Map ID	Site	Database(s)	EPA ID Number

BINGO TRUCK STOP #51-8 (Continued) **S101629395**

Status:	Active
Comp Number:	8699
Number:	1
Board Of Equalization:	44-000030
Referral Date:	07-28-92
Action Date:	07-28-92
Created Date:	09-26-88
Tank Status:	A
Owner Tank Id:	10
Swrcb Tank Id:	36-000-008699-000010
Actv Date:	09-04-91
Capacity:	8000
Tank Use:	M.V. FUEL
Stg:	P
Content:	REG UNLEADED
Number Of Tanks:	Not reported

Status:	Active
Comp Number:	8699
Number:	1
Board Of Equalization:	44-000030
Referral Date:	07-28-92
Action Date:	07-28-92
Created Date:	09-26-88
Tank Status:	A
Owner Tank Id:	11
Swrcb Tank Id:	36-000-008699-000011
Actv Date:	09-04-91
Capacity:	4000
Tank Use:	UNKNOWN
Stg:	P
Content:	UNKNOWN
Number Of Tanks:	Not reported

---

287 **JOHNSON-BATEMAN CO** **CA FID UST** **S101591569**
5125 E G ST **N/A**
ONTARIO, CA 91761

CA FID UST:

Facility ID:	36008420
Regulated By:	UTNKA
Regulated ID:	Not reported
Cortese Code:	Not reported
SIC Code:	Not reported
Facility Phone:	Not reported
Mail To:	Not reported
Mailing Address:	PO BOX 278
Mailing Address 2:	Not reported
Mailing City,St,Zip:	ONTARIO 91761
Contact:	Not reported
Contact Phone:	Not reported
DUNs Number:	Not reported
NPDES Number:	Not reported
EPA ID:	Not reported
Comments:	Not reported
Status:	Active

Map ID	Site	Database(s)	EPA ID Number
300	**PARTY CITY** **4440 ONTARIO MILLS PKY** **ONTARIO, CA 91764**	**San Bern. Co. Permit**	**S109521212** **N/A**

San Bern. Co. Permit:
- Region: SAN BERNARDINO
- Facility ID: FA0012142
- Owner: PARTY CITY CORP
- Permit Number: PT0021395
- Permit Category: HAZMAT HANDLER 11-25 EMPLOYEES
- Facility Status: ACTIVE
- Expiration Date: 03/31/2014

Map ID	Site	Database(s)	EPA ID Number
300	**JACK IN THE BOX #3384** **4351 ONTARIO MILLS PKY** **ONTARIO, CA 91764**	**San Bern. Co. Permit**	**S109849369** **N/A**

San Bern. Co. Permit:
- Region: SAN BERNARDINO
- Facility ID: FA0012750
- Owner: MALIK, ALSAN
- Permit Number: PT0022257
- Permit Category: BULK CO2 AT RETAIL FOOD FACILITIES
- Facility Status: INACTIVE
- Expiration Date: 09/30/2010

Map ID	Site	Database(s)	EPA ID Number
300	**KIDDIE KANDIDS NO 556** **4430 ONTARIO MILLS PARK** **ONTARIO, CA 91764**	**RCRA-SQG** **HAZNET**	**1008880003** **CAR000168765**

RCRA-SQG:
- Date form received by agency: 11/30/2005
- Facility name: KIDDIE KANDIDS NO 556
- Facility address: 4430 ONTARIO MILLS PARK
ONTARIO, CA 91764
- EPA ID: CAR000168765
- Contact: MICHIYO BREWER
- Contact address: 4430 ONTARIO MILLS PARK
ONTARIO, CA 91764
- Contact country: US
- Contact telephone: 909-987-3119
- Contact email: Not reported
- EPA Region: 09
- Classification: Small Small Quantity Generator
- Description: Handler: generates more than 100 and less than 1000 kg of hazardous waste during any calendar month and accumulates less than 6000 kg of hazardous waste at any time; or generates 100 kg or less of hazardous waste during any calendar month, and accumulates more than 1000 kg of hazardous waste at any time

Owner/Operator Summary:
- Owner/operator name: TOYS R US
- Owner/operator address: ONE GEOFFERY WAY
WAYNE, NJ 07470
- Owner/operator country: US
- Owner/operator telephone: Not reported
- Legal status: Private
- Owner/Operator Type: Owner

Map ID	Site	Database(s)	EPA ID Number

KIDDIE KANDIDS NO 556 (Continued) **1008880003**

Owner/Op start date: 01/01/2000
Owner/Op end date: Not reported

Owner/operator name: KIDDIE KANDIDS
Owner/operator address: Not reported
Not reported
Owner/operator country: US
Owner/operator telephone: Not reported
Legal status: Private
Owner/Operator Type: Operator
Owner/Op start date: 10/01/2005
Owner/Op end date: Not reported

Handler Activities Summary:
U.S. importer of hazardous waste: No
Mixed waste (haz. and radioactive): No
Recycler of hazardous waste: No
Transporter of hazardous waste: No
Treater, storer or disposer of HW: No
Underground injection activity: No
On-site burner exemption: No
Furnace exemption: No
Used oil fuel burner: No
Used oil processor: No
User oil refiner: No
Used oil fuel marketer to burner: No
Used oil Specification marketer: No
Used oil transfer facility: No
Used oil transporter: No

Hazardous Waste Summary:
Waste code: D011
Waste name: SILVER

Violation Status: No violations found

HAZNET:
Year: 2010
Gepaid: CAR000168765
Contact: BROOKE BURNSIDE
Telephone: 8013046076
Mailing Name: Not reported
Mailing Address: 9343 S 670 W
Mailing City,St,Zip: SANDY, UT 840706668
Gen County: Not reported
TSD EPA ID: NVT330010000
TSD County: Not reported
Waste Category: Aqueous solution with metals (< restricted levels and (Alkaline solution (pH >= 12.5) with metals))
Disposal Method: Landfill Or Surface Impoundment That Will Be Closed As Landfill(To Include On-Site Treatment And/Or Stabilization)
Tons: 0.06
Facility County: San Bernardino

Year: 2010
Gepaid: CAR000168765
Contact: BROOKE BURNSIDE

Map ID	Site	Database(s)	EPA ID Number

KIDDIE KANDIDS NO 556 (Continued) **1008880003**

Telephone: 8013046076
Mailing Name: Not reported
Mailing Address: 9343 S 670 W
Mailing City,St,Zip: SANDY, UT 840706668
Gen County: Not reported
TSD EPA ID: NVT330010000
TSD County: Not reported
Waste Category: Aqueous solution with metals (< restricted levels and (Alkaline solution (pH >= 12.5) with metals))
Disposal Method: Landfill Or Surface Impoundment That Will Be Closed As Landfill(To Include On-Site Treatment And/Or Stabilization)
Tons: 0.06
Facility County: San Bernardino

Year: 2009
Gepaid: CAR000168765
Contact: BROOKE BURNSIDE
Telephone: 8013046076
Mailing Name: Not reported
Mailing Address: 9343 S 670 W
Mailing City,St,Zip: SANDY, UT 840706668
Gen County: Not reported
TSD EPA ID: CAD008364432
TSD County: Not reported
Waste Category: Photochemicals/photoprocessing waste
Disposal Method: Storage, Bulking, And/Or Transfer Off Site--No Treatment/Reovery (H010-H129) Or (H131-H135)
Tons: 2.1267
Facility County: San Bernardino

Year: 2009
Gepaid: CAR000168765
Contact: BROOKE BURNSIDE
Telephone: 8013046076
Mailing Name: Not reported
Mailing Address: 9343 S 670 W
Mailing City,St,Zip: SANDY, UT 840706668
Gen County: Not reported
TSD EPA ID: CAD008364432
TSD County: Not reported
Waste Category: Photochemicals/photoprocessing waste
Disposal Method: Storage, Bulking, And/Or Transfer Off Site--No Treatment/Reovery (H010-H129) Or (H131-H135)
Tons: 2.1267
Facility County: San Bernardino

Year: 2008
Gepaid: CAR000168765
Contact: BROOKE BURNSIDE
Telephone: 8013046076
Mailing Name: Not reported
Mailing Address: 9343 S 670 W
Mailing City,St,Zip: SANDY, UT 840706668
Gen County: Not reported
TSD EPA ID: CAD008364432
TSD County: Not reported
Waste Category: Photochemicals/photoprocessing waste

Map ID	Site	Database(s)	EPA ID Number

KIDDIE KANDIDS NO 556 (Continued) **1008880003**

Disposal Method: Storage, Bulking, And/Or Transfer Off Site--No Treatment/Reovery (H010-H129) Or (H131-H135)
Tons: 2.23095
Facility County: San Bernardino

Click this hyperlink while viewing on your computer to access
9 additional CA_HAZNET: record(s) in the EDR Site Report.

---

300 **PERFORMANCE BICYCLE SHOP #132** **HAZNET** **S113801222**
4400 ONTARIO MILLS PKWY **N/A**
ONTARIO, CA 91764

HAZNET:
Year: 2012
Gepaid: CAL000371587
Contact: GWEN JOHNSON
Telephone: 9199133626
Mailing Name: Not reported
Mailing Address: ONE PERFORMANCE WAY
Mailing City,St,Zip: CHAPEL HILL, NC 275140000
Gen County: San Bernardino
TSD EPA ID: CAD099452708
TSD County: Los Angeles
Waste Category: Not reported
Disposal Method: Other Recovery Of Reclamation For Reuse Including Acid Regeneration, Organics Recovery Ect
Tons: 0.11676
Facility County: San Bernardino

---

321 **1X ONTARIO AIRPORT HILTON** **HAZNET** **S112851730**
700 HAVEN AVE **N/A**
ONTARIO, CA 91764

HAZNET:
Year: 1994
Gepaid: CAC000905208
Contact: HILTON INC
Telephone: 0000000000
Mailing Name: Not reported
Mailing Address: 700 HAVEN AVE
Mailing City,St,Zip: ONTARIO, CA 917640000
Gen County: Not reported
TSD EPA ID: CAD000088252
TSD County: Not reported
Waste Category: Aqueous solution with total organic residues 10 percent or more
Disposal Method: Transfer Station
Tons: .1500
Facility County: San Bernardino

Year: 1994
Gepaid: CAC000905208
Contact: HILTON INC
Telephone: 0000000000
Mailing Name: Not reported
Mailing Address: 700 HAVEN AVE
Mailing City,St,Zip: ONTARIO, CA 917640000

Map ID	Site	Database(s)	EPA ID Number

1X ONTARIO AIRPORT HILTON (Continued) **S112851730**

Gen County: Not reported
TSD EPA ID: CAD000088252
TSD County: Not reported
Waste Category: Unspecified aqueous solution
Disposal Method: Transfer Station
Tons: .0500
Facility County: San Bernardino

---

321 **ONTARIO WELL #24** **San Bern. Co. Permit** **S103367676**
700 N HAVEN AVE **N/A**
ONTARIO, CA 91764

San Bern. Co. Permit:

Region: SAN BERNARDINO
Facility ID: FA0002044
Owner: CITY OF ONTARIO
Permit Number: PT0009308
Permit Category: CALARP FACILITY PERMIT
Facility Status: INACTIVE
Expiration Date: 09/30/2007

Region: SAN BERNARDINO
Facility ID: FA0002044
Owner: CITY OF ONTARIO
Permit Number: PT0009309
Permit Category: HAZMAT HANDLER 0-10 EMPLOYEES
Facility Status: INACTIVE
Expiration Date: 09/30/2012

Region: SAN BERNARDINO
Facility ID: FA0002044
Owner: CITY OF ONTARIO
Permit Number: PT0016987
Permit Category: EPCRA FACILITY
Facility Status: INACTIVE
Expiration Date: 09/30/2007

Region: SAN BERNARDINO
Facility ID: FA0002044
Owner: CITY OF ONTARIO
Permit Number: PT0017690
Permit Category: RISK MANAGEMENT PLAN - LEVEL II
Facility Status: INACTIVE
Expiration Date: 09/30/2007

Region: SAN BERNARDINO
Facility ID: FA0008271
Owner: STARBRIDGE INVESTMENT, LLC
Permit Number: PT0014470
Permit Category: HAZMAT HANDLER- 100+ EMPLOYEES
Facility Status: ACTIVE
Expiration Date: 04/30/2014

Map ID	Site	Database(s)	EPA ID Number

324 **MILLIKEN FUEL LLC** **HAZNET** **S113128085**
4321 ONTARIO MILLS PKWY **N/A**
ONTARIO, CA 91764

HAZNET:

Year:	2005
Gepaid:	CAL000274148
Contact:	NANCY JONES
Telephone:	9094848341
Mailing Name:	Not reported
Mailing Address:	4321 ONTARIO MILLS PKWY
Mailing City,St,Zip:	ONTARIO, CA 91764
Gen County:	Not reported
TSD EPA ID:	CAD028409019
TSD County:	Not reported
Waste Category:	Unspecified oil-containing waste
Disposal Method:	Transfer Station
Tons:	1.14
Facility County:	San Bernardino

Year:	2005
Gepaid:	CAL000274148
Contact:	NANCY JONES
Telephone:	9094848341
Mailing Name:	Not reported
Mailing Address:	4321 ONTARIO MILLS PKWY
Mailing City,St,Zip:	ONTARIO, CA 91764
Gen County:	Not reported
TSD EPA ID:	CAD028409019
TSD County:	Not reported
Waste Category:	Unspecified solvent mixture
Disposal Method:	Transfer Station
Tons:	0.22
Facility County:	San Bernardino

---

324 **MILLIKEN MOBIL** **San Bern. Co. Permit** **S108214031**
4321 ONTARIO MILLS PKY **N/A**
ONTARIO, CA 91764

San Bern. Co. Permit:

Region:	SAN BERNARDINO
Facility ID:	FA0004736
Owner:	BYONG CORPORATION
Permit Number:	PT0000956
Permit Category:	HAZMAT HANDLER - UST ONLY
Facility Status:	ACTIVE
Expiration Date:	08/31/2013

Region:	SAN BERNARDINO
Facility ID:	FA0004736
Owner:	BYONG CORPORATION
Permit Number:	PT0012584
Permit Category:	UST OWNERSHIP/OPERATING PERMIT (PER UST)
Facility Status:	ACTIVE
Expiration Date:	08/31/2013

Region:	SAN BERNARDINO
Facility ID:	FA0004736
Owner:	BYONG CORPORATION
Permit Number:	PT0012585

Map ID	Site	Database(s)	EPA ID Number

MILLIKEN MOBIL (Continued) **S108214031**

Permit Category: UST OWNERSHIP/OPERATING PERMIT (PER UST)
Facility Status: ACTIVE
Expiration Date: 08/31/2013

Region: SAN BERNARDINO
Facility ID: FA0004736
Owner: BYONG CORPORATION
Permit Number: PT0012586
Permit Category: UST OWNERSHIP/OPERATING PERMIT (PER UST)
Facility Status: ACTIVE
Expiration Date: 08/31/2013

---

371 **CHMIRS** **S100215562**
MILLIKEN @ I-10 OVERPASS **N/A**
ONTARIO, CA

CHMIRS:

OES Incident Number:	9990669
OES notification:	Not reported
OES Date:	Not reported
OES Time:	Not reported
Incident Date:	07-JAN-88
Date Completed:	**07-JAN-88**
Property Use:	962
Agency Id Number:	36170
Agency Incident Number:	0OE 61-1
Time Notified:	1925
Time Completed:	2125
Surrounding Area:	961
Estimated Temperature:	52
Property Management:	C
Special Studies 1:	Not reported
Special Studies 2:	Not reported
Special Studies 3:	Not reported
Special Studies 4:	Not reported
Special Studies 5:	Not reported
Special Studies 6:	Not reported
More Than Two Substances Involved?:	N
Resp Agncy Personel # Of Decontaminated:	Not reported
Responding Agency Personel # Of Injuries:	Not reported
Responding Agency Personel # Of Fatalities:	Not reported
Others Number Of Decontaminated:	Not reported
Others Number Of Injuries:	Not reported
Others Number Of Fatalities:	Not reported
Vehicle Make/year:	Not reported
Vehicle License Number:	Not reported
Vehicle State:	Not reported
Vehicle Id Number:	Not reported
CA/DOT/PUC/ICC Number:	Not reported
Company Name:	KLLM TRUCKING
Reporting Officer Name/ID:	J. W. DINGMAN
Report Date:	18-FEB-88
Comments:	N
Facility Telephone:	714 986-4579
Waterway Involved:	Not reported
Waterway:	Not reported
Spill Site:	Not reported
Cleanup By:	Not reported

Map ID	Site	Database(s)	EPA ID Number

(Continued) **S100215562**

Containment:	Not reported
What Happened:	Not reported
Type:	Not reported
Measure:	Not reported
Other:	Not reported
Date/Time:	Not reported
Year:	88-92
Agency:	Not reported
Incident Date:	Not reported
Admin Agency:	Not reported
Amount:	Not reported
Contained:	Not reported
Site Type:	Not reported
E Date:	01-JUN-89
Substance:	Not reported
Quantity Released:	Not reported
BBLS:	Not reported
Cups:	Not reported
CUFT:	Not reported
Gallons:	Not reported
Grams:	Not reported
Pounds:	Not reported
Liters:	Not reported
Ounces:	Not reported
Pints:	Not reported
Quarts:	Not reported
Sheen:	Not reported
Tons:	Not reported
Unknown:	Not reported
Evacuations:	Not reported
Number of Injuries:	Not reported
Number of Fatalities:	Not reported
Description:	Not reported
OES Incident Number:	8800213
OES notification:	Not reported
OES Date:	Not reported
OES Time:	Not reported
Incident Date:	20-JAN-88
Date Completed:	**20-JAN-88**
Property Use:	962
Agency Id Number:	36170
Agency Incident Number:	0OE-211-1
Time Notified:	1857
Time Completed:	2019
Surrounding Area:	962
Estimated Temperature:	50
Property Management:	C
Special Studies 1:	Not reported
Special Studies 2:	Not reported
Special Studies 3:	Not reported
Special Studies 4:	Not reported
Special Studies 5:	Not reported
Special Studies 6:	Not reported
More Than Two Substances Involved?:	N
Resp Agncy Personel # Of Decontaminated:	Not reported
Responding Agency Personel # Of Injuries:	Not reported

Map ID	Site	Database(s)	EPA ID Number
	(Continued)		**S100215562**

Responding Agency Personel # Of Fatalities:	Not reported
Others Number Of Decontaminated:	Not reported
Others Number Of Injuries:	Not reported
Others Number Of Fatalities:	Not reported
Vehicle Make/year:	Not reported
Vehicle License Number:	Not reported
Vehicle State:	Not reported
Vehicle Id Number:	Not reported
CA/DOT/PUC/ICC Number:	Not reported
Company Name:	Not reported
Reporting Officer Name/ID:	J.W. DINGMAN
Report Date:	18-FEB-88
Comments:	N
Facility Telephone:	714 986-4579
Waterway Involved:	Not reported
Waterway:	Not reported
Spill Site:	Not reported
Cleanup By:	Not reported
Containment:	Not reported
What Happened:	Not reported
Type:	Not reported
Measure:	Not reported
Other:	Not reported
Date/Time:	Not reported
Year:	88-92
Agency:	Not reported
Incident Date:	Not reported
Admin Agency:	Not reported
Amount:	Not reported
Contained:	Not reported
Site Type:	Not reported
E Date:	16-MAR-89
Substance:	Not reported
Quantity Released:	Not reported
BBLS:	Not reported
Cups:	Not reported
CUFT:	Not reported
Gallons:	Not reported
Grams:	Not reported
Pounds:	Not reported
Liters:	Not reported
Ounces:	Not reported
Pints:	Not reported
Quarts:	Not reported
Sheen:	Not reported
Tons:	Not reported
Unknown:	Not reported
Evacuations:	Not reported
Number of Injuries:	Not reported
Number of Fatalities:	Not reported
Description:	Not reported

Map ID	Site	Database(s)	EPA ID Number
372	**ONTARIO WELL #39** **I-10 & MILLIKEN** **ONTARIO, CA 91761**	**San Bern. Co. Permit**	**S107030327** **N/A**

San Bern. Co. Permit:
- Region: SAN BERNARDINO
- Facility ID: FA0009610
- Owner: CITY OF ONTARIO
- Permit Number: PT0016445
- Permit Category: HAZMAT HANDLER 0-10 EMPLOYEES
- Facility Status: INACTIVE
- Expiration Date: 04/30/2012

Map ID	Site	Database(s)	EPA ID Number
409	**CITIZEN'S BUSINESS BANK** **3833 EBONY ST** **ONTARIO, CA 91761**	**HAZNET**	**S112950759** **N/A**

HAZNET:
- Year: 2006
- Gepaid: CAC002599285
- Contact: MIKE UPHAM
- Telephone: 9094812141
- Mailing Name: Not reported
- Mailing Address: 701 N HAVEN AVE
- Mailing City,St,Zip: ONTARIO, CA 91764
- Gen County: Not reported
- TSD EPA ID: CAT080013352
- TSD County: Not reported
- Waste Category: Tank bottom waste
- Disposal Method: Recycler
- Tons: 1.66
- Facility County: San Bernardino

Map ID	Site	Database(s)	EPA ID Number
411	**US DEPT OF TRANSPORTATION & SECURITY ADMIN** **3401 CENTRE LAKE DR STE 625** **ONTARIO, CA 91761**	**HAZNET**	**S113127652** **N/A**

HAZNET:
- Year: 2004
- Gepaid: CAL000273184
- Contact: PAUL OCAMPO, ASST FED SEC DIR
- Telephone: 9099371415
- Mailing Name: Not reported
- Mailing Address: 3401 CENTRE LAKE DR STE 625
- Mailing City,St,Zip: ONTARIO, CA 91761
- Gen County: Not reported
- TSD EPA ID: UTD981552177
- TSD County: Not reported
- Waste Category: Other inorganic solid waste
- Disposal Method: Treatment, Incineration
- Tons: 0
- Facility County: San Bernardino

- Year: 2004
- Gepaid: CAL000273184
- Contact: PAUL OCAMPO, ASST FED SEC DIR
- Telephone: 9099371415
- Mailing Name: Not reported

Map ID	Site	Database(s)	EPA ID Number

US DEPT OF TRANSPORTATION & SECURITY ADMIN (Continued) **S113127652**

Mailing Address: 3401 CENTRE LAKE DR STE 625
Mailing City,St,Zip: ONTARIO, CA 91761
Gen County: Not reported
TSD EPA ID: UTD981552177
TSD County: Not reported
Waste Category: Off-specification, aged or surplus organics
Disposal Method: Treatment, Incineration
Tons: 0.37
Facility County: San Bernardino

Year: 2003
Gepaid: CAL000273184
Contact: PAUL OCAMPO, ASST FED SEC DIR
Telephone: 9099371415
Mailing Name: Not reported
Mailing Address: 3401 CENTRE LAKE DR STE 625
Mailing City,St,Zip: ONTARIO, CA 91761
Gen County: Not reported
TSD EPA ID: CAT080014079
TSD County: Not reported
Waste Category: Off-specification, aged or surplus organics
Disposal Method: Transfer Station
Tons: 0.09
Facility County: San Bernardino

Year: 2003
Gepaid: CAL000273184
Contact: PAUL OCAMPO, ASST FED SEC DIR
Telephone: 9099371415
Mailing Name: Not reported
Mailing Address: 3401 CENTRE LAKE DR STE 625
Mailing City,St,Zip: ONTARIO, CA 91761
Gen County: Not reported
TSD EPA ID: CAD008302903
TSD County: Not reported
Waste Category: Off-specification, aged or surplus organics
Disposal Method: Transfer Station
Tons: 0.01
Facility County: San Bernardino

Year: 2003
Gepaid: CAL000273184
Contact: PAUL OCAMPO, ASST FED SEC DIR
Telephone: 9099371415
Mailing Name: Not reported
Mailing Address: 3401 CENTRE LAKE DR STE 625
Mailing City,St,Zip: ONTARIO, CA 91761
Gen County: Not reported
TSD EPA ID: CAD008302903
TSD County: Not reported
Waste Category: Other inorganic solid waste
Disposal Method: Transfer Station
Tons: 0
Facility County: San Bernardino

Map ID	Site	Database(s)	EPA ID Number

US DEPT OF TRANSPORTATION & SECURITY ADMIN (Continued) **S113127652**

Click this hyperlink while viewing on your computer to access
1 additional CA_HAZNET: record(s) in the EDR Site Report.

---

411 **ARDEN REALTY INC** **HAZNET** **S112926870**
3401 CENTRE LAKE DR STE 425 **N/A**
ONTARIO, CA 91761

HAZNET:

Year:	2003
Gepaid:	CAC002560052
Contact:	TINA GREEN-MARTIN
Telephone:	9096055666
Mailing Name:	Not reported
Mailing Address:	3401 CENTRE LAKE DR STE 425
Mailing City,St,Zip:	ONTARIO, CA 91761
Gen County:	Not reported
TSD EPA ID:	CAD982444481
TSD County:	Not reported
Waste Category:	Unspecified oil-containing waste
Disposal Method:	Transfer Station
Tons:	0.08
Facility County:	San Bernardino

---

411 **CENTRELAKE PLAZA** **San Bern. Co. Permit** **S104764744**
3401 CENTRE LAKE DR 425 **N/A**
ONTARIO, CA 91764

San Bern. Co. Permit:

Region:	SAN BERNARDINO
Facility ID:	FA0001834
Owner:	CENTRELAKE TRUST
Permit Number:	PT0005135
Permit Category:	HAZMAT HANDLER - UST ONLY
Facility Status:	INACTIVE
Expiration Date:	07/31/2005

Region:	SAN BERNARDINO
Facility ID:	FA0001834
Owner:	CENTRELAKE TRUST
Permit Number:	PT0010222
Permit Category:	UST OWNERSHIP/OPERATING PERMIT (PER UST)
Facility Status:	INACTIVE
Expiration Date:	07/31/2005

---

411 **WCOT CENTRE LAKE, LLC** **San Bern. Co. Permit** **S108198006**
3401 CENTRE LAKE DR **N/A**
ONTARIO, CA 91761

San Bern. Co. Permit:

Region:	SAN BERNARDINO
Facility ID:	FA0014852
Owner:	WCOT CENTRE LAKE, LLC
Permit Number:	PT0025916
Permit Category:	HAZMAT HANDLER 0-10 EMPLOYEES
Facility Status:	ACTIVE

Map ID	Site	Database(s)	EPA ID Number

WCOT CENTRE LAKE, LLC (Continued) **S108198006**

Expiration Date: 01/31/2014

---

411 **THE UNIRE GROUP** **HAZNET** **S113462256**
3401 CENTRE LAKE DR **N/A**
ONTARIO, CA 91761

HAZNET:

Year:	2010
Gepaid:	CAC002656823
Contact:	DAVID LYTCH
Telephone:	9093809272
Mailing Name:	Not reported
Mailing Address:	3401 CENTRE LAKE DR STE 440
Mailing City,St,Zip:	ONTARIO, CA 91761
Gen County:	Not reported
TSD EPA ID:	CAT080013352
TSD County:	Not reported
Waste Category:	Aqueous solution with total organic residues less than 10 percent
Disposal Method:	Other Recovery Of Reclamation For Reuse Including Acid Regeneration, Organics Recovery Ect
Tons:	0.189
Facility County:	San Bernardino

---

411 **CENTRELAKE PLAZA** **UST** **U003785209**
3401 CENTRE LAKE DR **N/A**
ONTARIO, CA 91761

UST:

Facility ID:	90021622
Latitude:	34.06645
Longitude:	-117.5793

---

411 **ARDEN REALTY INC** **HAZNET** **S112943003**
3401 CENTRE LAKE DR **N/A**
ONTARIO, CA 91761

HAZNET:

Year:	2005
Gepaid:	CAC002586317
Contact:	DAN CARROLL
Telephone:	9497241133
Mailing Name:	Not reported
Mailing Address:	3300 IRVINE AVE STE 111
Mailing City,St,Zip:	NEWPORT BEACH, CA 92660
Gen County:	Not reported
TSD EPA ID:	CAT080013352
TSD County:	Not reported
Waste Category:	Oil/water separation sludge
Disposal Method:	Recycler
Tons:	1.25
Facility County:	San Bernardino

Map ID	Site	Database(s)	EPA ID Number

428 **GUASTI MEDICAL CLINIC INC** **HAZNET** **S113052577**
59 S MILLIKEN AVE #100 **N/A**
ONTARIO, CA 91767

HAZNET:

Year:	1995
Gepaid:	CAL000080113
Contact:	BLAKE DONALD MD
Telephone:	0000000000
Mailing Name:	Not reported
Mailing Address:	PO BOX 39
Mailing City,St,Zip:	WILDOMAR, CA 925950039
Gen County:	Not reported
TSD EPA ID:	CAT000613976
TSD County:	Not reported
Waste Category:	Photochemicals/photoprocessing waste
Disposal Method:	Not reported
Tons:	.1376
Facility County:	San Bernardino

Year:	1995
Gepaid:	CAL000080113
Contact:	BLAKE DONALD MD
Telephone:	0000000000
Mailing Name:	Not reported
Mailing Address:	PO BOX 39
Mailing City,St,Zip:	WILDOMAR, CA 925950039
Gen County:	Not reported
TSD EPA ID:	CAT000613976
TSD County:	Not reported
Waste Category:	Photochemicals/photoprocessing waste
Disposal Method:	Transfer Station
Tons:	.1376
Facility County:	San Bernardino

---

428 **CALIFORNIA CUSTOM TRUCK** **HAZNET** **S112956784**
59 S MILLIKEN AVE STE 106 **N/A**
ONTARIO, CA 91761

HAZNET:

Year:	2006
Gepaid:	CAC002609022
Contact:	EDEN LUNTAO
Telephone:	9093905423
Mailing Name:	Not reported
Mailing Address:	59 S MILLIKEN AVE STE 106
Mailing City,St,Zip:	ONTARIO, CA 91761
Gen County:	Not reported
TSD EPA ID:	CAD008364432
TSD County:	Not reported
Waste Category:	Unspecified solvent mixture
Disposal Method:	Fuel Blending Prior To Energy Recovery At Another Site
Tons:	0.9
Facility County:	San Bernardino

Map ID	Site	Database(s)	EPA ID Number
447	**MACK TRUCKS, INC.** **3801 E GUASTI RD** **ONTARIO, CA 91761**	**CA FID UST** **SWEEPS UST**	**S101629391** **N/A**

CA FID UST:

Facility ID:	36000486
Regulated By:	UTNKA
Regulated ID:	00001794
Cortese Code:	Not reported
SIC Code:	Not reported
Facility Phone:	Not reported
Mail To:	Not reported
Mailing Address:	3801 E GUASTI RD
Mailing Address 2:	Not reported
Mailing City,St,Zip:	ONTARIO 91761
Contact:	Not reported
Contact Phone:	Not reported
DUNs Number:	Not reported
NPDES Number:	Not reported
EPA ID:	Not reported
Comments:	Not reported
Status:	Active

SWEEPS UST:

Status:	Active
Comp Number:	1794
Number:	9
Board Of Equalization:	Not reported
Referral Date:	09-04-91
Action Date:	09-04-91
Created Date:	02-29-88
Tank Status:	A
Owner Tank Id:	1
Swrcb Tank Id:	36-000-001794-000001
Actv Date:	08-25-88
Capacity:	1000
Tank Use:	OIL
Stg:	W
Content:	WASTE OIL
Number Of Tanks:	1

Map ID	Site	Database(s)	EPA ID Number
448	**SAFESEC CORPORATION** **450 N SEQUOIA AVE** **ONTARIO, CA 91761**	**San Bern. Co. Permit**	**S104769523** **N/A**

San Bern. Co. Permit:

Region:	SAN BERNARDINO
Facility ID:	FA0005679
Owner:	SAFESEC CORPORATION
Permit Number:	PT0006668
Permit Category:	CONDITIONALLY EXEMPT SMALL QUANTITY GENERATOR
Facility Status:	INACTIVE
Expiration Date:	05/31/2006

Region:	SAN BERNARDINO
Facility ID:	FA0005679
Owner:	SAFESEC CORPORATION
Permit Number:	PT0006669
Permit Category:	HAZMAT HANDLER 0-10 EMPLOYEES

Map ID	Site	Database(s)	EPA ID Number

SAFESEC CORPORATION (Continued) **S104769523**

Facility Status: INACTIVE
Expiration Date: 05/31/2006

---

448 **SAFE SEC CORP** **HAZNET** **S113122066**
450 N SEQUOIA AVE **N/A**
ONTARIO, CA 91761

HAZNET:

Year:	2005
Gepaid:	CAL000259105
Contact:	STEVE BRYAN
Telephone:	9096050300
Mailing Name:	Not reported
Mailing Address:	450 N SEQUOIA AVE
Mailing City,St,Zip:	ONTARIO, CA 91761
Gen County:	Not reported
TSD EPA ID:	CAT000613927
TSD County:	Not reported
Waste Category:	Aqueous solution with total organic residues less than 10 percent
Disposal Method:	Transfer Station
Tons:	0.07
Facility County:	San Bernardino

Year:	2004
Gepaid:	CAL000259105
Contact:	STEVE BRYAN
Telephone:	9096050300
Mailing Name:	Not reported
Mailing Address:	450 N SEQUOIA AVE
Mailing City,St,Zip:	ONTARIO, CA 91761
Gen County:	Not reported
TSD EPA ID:	CAT000613927
TSD County:	Not reported
Waste Category:	Aqueous solution with total organic residues less than 10 percent
Disposal Method:	Transfer Station
Tons:	0.21
Facility County:	San Bernardino

Year:	2003
Gepaid:	CAL000259105
Contact:	STEVE BRYAN
Telephone:	9096050300
Mailing Name:	Not reported
Mailing Address:	450 N SEQUOIA AVE
Mailing City,St,Zip:	ONTARIO, CA 91761
Gen County:	Not reported
TSD EPA ID:	CAT000613927
TSD County:	Not reported
Waste Category:	Aqueous solution with total organic residues less than 10 percent
Disposal Method:	Transfer Station
Tons:	0.34
Facility County:	San Bernardino

Year:	2002
Gepaid:	CAL000259105
Contact:	STEVE BRYAN
Telephone:	9096050300
Mailing Name:	Not reported

Map ID	Site	Database(s)	EPA ID Number

SAFE SEC CORP (Continued) **S113122066**

Mailing Address: 450 N SEQUOIA AVE
Mailing City,St,Zip: ONTARIO, CA 91761
Gen County: Not reported
TSD EPA ID: CAT000613927
TSD County: Not reported
Waste Category: Aqueous solution with total organic residues less than 10 percent
Disposal Method: Transfer Station
Tons: 0.36
Facility County: San Bernardino

Year: 2001
Gepaid: CAL000259105
Contact: STEVE BRYAN
Telephone: 9096050300
Mailing Name: Not reported
Mailing Address: 450 N SEQUOIA AVE
Mailing City,St,Zip: ONTARIO, CA 91761
Gen County: Not reported
TSD EPA ID: CAT000613927
TSD County: Not reported
Waste Category: Aqueous solution with total organic residues less than 10 percent
Disposal Method: Transfer Station
Tons: 0.22
Facility County: San Bernardino

Click this hyperlink while viewing on your computer to access
1 additional CA_HAZNET: record(s) in the EDR Site Report.

---

448 **AT&T MOBILITY-MILLIKEN #16455** **San Bern. Co. Permit** **S106718424**
410 SEQUOIA AVE **N/A**
ONTARIO, CA 91761

San Bern. Co. Permit:
Region: SAN BERNARDINO
Facility ID: FA0009346
Owner: NEW CINGULAR WIRELESS PCS, LLC
Permit Number: PT0016006
Permit Category: HAZMAT HANDLER - UNSTAFFED REMOTE FACILITY
Facility Status: INACTIVE
Expiration Date: 11/30/2012

---

448 **NEXTEL COMM #6105/GUASTI** **San Bern. Co. Permit** **S107030272**
322 N SEQUOIA AVE **N/A**
ONTARIO, CA 91761

San Bern. Co. Permit:
Region: SAN BERNARDINO
Facility ID: FA0009613
Owner: NEXTEL COMMUNICATIONS, INC
Permit Number: PT0016847
Permit Category: HAZMAT HANDLER - UNSTAFFED REMOTE FACILITY
Facility Status: ACTIVE
Expiration Date: 11/30/2013

Map ID	Site	Database(s)	EPA ID Number

448 **CLF WAREHOUSE, INC** **San Bern. Co. Permit** **S104765284**
320 N SEQUOIA AVE **N/A**
ONTARIO, CA 91761

San Bern. Co. Permit:
Region: SAN BERNARDINO
Facility ID: FA0002230
Owner: STARKENBURG, CHRIS
Permit Number: PT0007980
Permit Category: HAZMAT HANDLER 0-10 EMPLOYEES
Facility Status: ACTIVE
Expiration Date: 05/31/2014

---

448 **SUPREME MACHINE PRODUCTS INC** **San Bern. Co. Permit** **S104770844**
302 N SEQUOIA AVE **N/A**
ONTARIO, CA 91761

San Bern. Co. Permit:
Region: SAN BERNARDINO
Facility ID: FA0006554
Owner: SUPREME MACHINE PRODUCTS INC
Permit Number: PT0007971
Permit Category: SPECIAL GENERATOR
Facility Status: ACTIVE
Expiration Date: 11/30/2013

Region: SAN BERNARDINO
Facility ID: FA0006554
Owner: SUPREME MACHINE PRODUCTS INC
Permit Number: PT0007972
Permit Category: SPECIAL HANDLER
Facility Status: ACTIVE
Expiration Date: 11/30/2013

---

448 **SUPREME MACHINE PRODUCTS** **HAZNET** **S113095527**
302 SEQUOIA **N/A**
ONTARIO, CA 91761

HAZNET:
Year: 2012
Gepaid: CAL000180340
Contact: HAL PETERSON
Telephone: 9099740349
Mailing Name: Not reported
Mailing Address: 302 SEQUOIA
Mailing City,St,Zip: ONTARIO, CA 917611543
Gen County: San Bernardino
TSD EPA ID: CAT080013352
TSD County: Los Angeles
Waste Category: Not reported
Disposal Method: Fuel Blending Prior To Energy Recovery At Another Site
Tons: 0.05
Facility County: San Bernardino

Year: 2012
Gepaid: CAL000180340
Contact: HAL PETERSON
Telephone: 9099740349

Map ID	Site	Database(s)	EPA ID Number

SUPREME MACHINE PRODUCTS (Continued) **S113095527**

Mailing Name: Not reported
Mailing Address: 302 SEQUOIA
Mailing City,St,Zip: ONTARIO, CA 917611543
Gen County: San Bernardino
TSD EPA ID: CAD981696420
TSD County: Los Angeles
Waste Category: Not reported
Disposal Method: Storage, Bulking, And/Or Transfer Off Site--No Treatment/Reovery (H010-H129) Or (H131-H135)
Tons: 3.192
Facility County: San Bernardino

Year: 2011
Gepaid: CAL000180340
Contact: HAL PETERSON
Telephone: 9099740349
Mailing Name: Not reported
Mailing Address: 302 SEQUOIA
Mailing City,St,Zip: ONTARIO, CA 917611543
Gen County: Not reported
TSD EPA ID: CAD981696420
TSD County: Not reported
Waste Category: Unspecified oil-containing waste
Disposal Method: Storage, Bulking, And/Or Transfer Off Site--No Treatment/Reovery (H010-H129) Or (H131-H135)
Tons: 1.14675
Facility County: San Bernardino

Year: 2010
Gepaid: CAL000180340
Contact: HAL PETERSON
Telephone: 9099740349
Mailing Name: Not reported
Mailing Address: 302 SEQUOIA
Mailing City,St,Zip: ONTARIO, CA 917611543
Gen County: Not reported
TSD EPA ID: CAD981696420
TSD County: Not reported
Waste Category: Unspecified oil-containing waste
Disposal Method: Storage, Bulking, And/Or Transfer Off Site--No Treatment/Reovery (H010-H129) Or (H131-H135)
Tons: 1.251
Facility County: San Bernardino

Year: 2010
Gepaid: CAL000180340
Contact: HAL PETERSON
Telephone: 9099740349
Mailing Name: Not reported
Mailing Address: 302 SEQUOIA
Mailing City,St,Zip: ONTARIO, CA 917611543
Gen County: Not reported
TSD EPA ID: CAD981696420
TSD County: Not reported
Waste Category: Unspecified oil-containing waste
Disposal Method: Not reported
Tons: 1.0842

Map ID	Site	Database(s)	EPA ID Number

SUPREME MACHINE PRODUCTS (Continued) **S113095527**

Facility County: San Bernardino

Click this hyperlink while viewing on your computer to access
20 additional CA_HAZNET: record(s) in the EDR Site Report.

---

449 **TERMINIX INTERNATIONAL** **San Bern. Co. Permit** **S105697928**
325 N PONDEROSA 1 **N/A**
ONTARIO, CA 91761

San Bern. Co. Permit:
Region: SAN BERNARDINO
Facility ID: FA0006620
Owner: TERMINIX CORPORATION
Permit Number: PT0000022
Permit Category: HAZMAT HANDLER 26-50 EMPLOYEES
Facility Status: INACTIVE
Expiration Date: 12/31/2010

---

449 **GL KAPLAN CONSTRUCTION CO CORP** **HAZNET** **S112981312**
325 PONDEROSA AVE **N/A**
ONTARIO, CA 91761

HAZNET:
Year: 2009
Gepaid: CAC002648061
Contact: JERRY KAPLAN
Telephone: 6264432662
Mailing Name: Not reported
Mailing Address: 1702 CHICO AVE
Mailing City,St,Zip: S EL MONTE, CA 91733
Gen County: Not reported
TSD EPA ID: CAD982444481
TSD County: Not reported
Waste Category: Other empty containers 30 gallons or more
Disposal Method: Other Treatment
Tons: 0.03
Facility County: San Bernardino

---

449 **TERMINEX-INLAND** **HAZNET** **S112929364**
325 PONDEROSA AVE **N/A**
ONTARIO, CA 91761

HAZNET:
Year: 2003
Gepaid: CAC002564428
Contact: DAVE CONNER
Telephone: 9096059929
Mailing Name: Not reported
Mailing Address: 1955 SAMPSON STREET
Mailing City,St,Zip: CORONA, CA 917190000
Gen County: Not reported
TSD EPA ID: CAD044429835
TSD County: Not reported
Waste Category: Other inorganic solid waste
Disposal Method: Disposal, Other

Map ID	Site	Database(s)	EPA ID Number

TERMINEX-INLAND (Continued) **S112929364**

Tons: 0.07
Facility County: San Bernardino

---

449 **HAWKINS- KAPLAN LOT 3** **HAZNET** **S112870230**
333 N PONDEROSA **N/A**
ONTARIO, CA 91761

HAZNET:
Year: 1996
Gepaid: CAC001157888
Contact: HAWKINS - KAPLAN
Telephone: 8184432663
Mailing Name: Not reported
Mailing Address: 1702 CHICO AVE
Mailing City,St,Zip: SOUTH EL MONTE, CA 917330000
Gen County: Not reported
TSD EPA ID: CAD982444481
TSD County: Not reported
Waste Category: Unspecified oil-containing waste
Disposal Method: Recycler
Tons: .2750
Facility County: San Bernardino

---

449 **LIANG CHI USA DBA AMCOT COOLING TWR** **San Bern. Co. Permit** **S106803308**
350 N PONDEROSA AVE **N/A**
ONTARIO, CA 91761

San Bern. Co. Permit:
Region: SAN BERNARDINO
Facility ID: FA0009483
Owner: HUANG KUO FANG
Permit Number: PT0016204
Permit Category: HAZMAT HANDLER 0-10 EMPLOYEES
Facility Status: ACTIVE
Expiration Date: 11/30/2013

---

460 **MARLEE MFG INC** **HAZNET** **S113087705**
4711 GUASTI RD **N/A**
ONTARIO, CA 91761

HAZNET:
Year: 2012
Gepaid: CAL000163745
Contact: RUSSELL L WELLS JR VP
Telephone: 9093903222
Mailing Name: Not reported
Mailing Address: 4711 E GUASTI RD
Mailing City,St,Zip: ONTARIO, CA 917618106
Gen County: San Bernardino
TSD EPA ID: CAT080013352
TSD County: Los Angeles
Waste Category: Not reported
Disposal Method: Other Recovery Of Reclamation For Reuse Including Acid Regeneration, Organics Recovery Ect
Tons: 1.10505

Map ID	Site	Database(s)	EPA ID Number

MARLEE MFG INC (Continued) **S113087705**

Facility County: San Bernardino

Year: 2012
Gepaid: CAL000163745
Contact: RUSSELL L WELLS JR VP
Telephone: 9093903222
Mailing Name: Not reported
Mailing Address: 4711 E GUASTI RD
Mailing City,St,Zip: ONTARIO, CA 917618106
Gen County: San Bernardino
TSD EPA ID: CAT080013352
TSD County: Los Angeles
Waste Category: Not reported
Disposal Method: Other Recovery Of Reclamation For Reuse Including Acid Regeneration, Organics Recovery Ect
Tons: 0.209
Facility County: San Bernardino

Year: 2011
Gepaid: CAL000163745
Contact: RUSSELL L WELLS JR VP
Telephone: 9093903222
Mailing Name: Not reported
Mailing Address: 4711 E GUASTI RD
Mailing City,St,Zip: ONTARIO, CA 917618106
Gen County: Not reported
TSD EPA ID: CAT080013352
TSD County: Not reported
Waste Category: Waste oil and mixed oil
Disposal Method: Other Recovery Of Reclamation For Reuse Including Acid Regeneration, Organics Recovery Ect
Tons: 0.627
Facility County: San Bernardino

Year: 2011
Gepaid: CAL000163745
Contact: RUSSELL L WELLS JR VP
Telephone: 9093903222
Mailing Name: Not reported
Mailing Address: 4711 E GUASTI RD
Mailing City,St,Zip: ONTARIO, CA 917618106
Gen County: Not reported
TSD EPA ID: CAT080013352
TSD County: Not reported
Waste Category: Unspecified oil-containing waste
Disposal Method: Other Recovery Of Reclamation For Reuse Including Acid Regeneration, Organics Recovery Ect
Tons: 1.8348
Facility County: San Bernardino

Year: 2010
Gepaid: CAL000163745
Contact: RUSSELL L WELLS JR VP
Telephone: 9093903222
Mailing Name: Not reported
Mailing Address: 4711 E GUASTI RD
Mailing City,St,Zip: ONTARIO, CA 917618106

Map ID	Site	Database(s)	EPA ID Number

MARLEE MFG INC (Continued) **S113087705**

Gen County: Not reported
TSD EPA ID: CAT080013352
TSD County: Not reported
Waste Category: Unspecified oil-containing waste
Disposal Method: Other Recovery Of Reclamation For Reuse Including Acid Regeneration, Organics Recovery Ect
Tons: 0.68805
Facility County: San Bernardino

Click this hyperlink while viewing on your computer to access
46 additional CA_HAZNET: record(s) in the EDR Site Report.

---

460 **CALIFORNIA STATE BANK** **HAZNET** **S112860940**
4701 GUASTI RD **N/A**
ONTARIO, CA 91761

HAZNET:
Year: 1994
Gepaid: CAC001024200
Contact: CALIFORNIA STATE BANK
Telephone: 8189154424
Mailing Name: Not reported
Mailing Address: 100 N BARRANCA ST, STE 1400
Mailing City,St,Zip: WEST COVINA, CA 917910000
Gen County: Not reported
TSD EPA ID: CAT080013352
TSD County: Not reported
Waste Category: Waste oil and mixed oil
Disposal Method: Recycler
Tons: 4.5870
Facility County: San Bernardino

Year: 1994
Gepaid: CAC001024200
Contact: CALIFORNIA STATE BANK
Telephone: 8189154424
Mailing Name: Not reported
Mailing Address: 100 N BARRANCA ST, STE 1400
Mailing City,St,Zip: WEST COVINA, CA 917910000
Gen County: Not reported
TSD EPA ID: CAT000646117
TSD County: Not reported
Waste Category: Contaminated soil from site clean-up
Disposal Method: Disposal, Land Fill
Tons: 8.4280
Facility County: San Bernardino

Map ID	Site	Database(s)	EPA ID Number
460	**HORIZON HOBBY TEAM LOSI DIVISION** **4710 GUASTI RD** **ONTARIO, CA 91761**	**HAZNET**	**S113125692** **N/A**

HAZNET:

Year:	2011
Gepaid:	CAL000268388
Contact:	LAWRENCE CARTER
Telephone:	9093909595
Mailing Name:	Not reported
Mailing Address:	4710 E GUASTI RD
Mailing City,St,Zip:	ONTARIO, CA 917618106
Gen County:	Not reported
TSD EPA ID:	AZR000501510
TSD County:	Not reported
Waste Category:	Off-specification, aged or surplus organics
Disposal Method:	Storage, Bulking, And/Or Transfer Off Site--No Treatment/Reovery (H010-H129) Or (H131-H135)
Tons:	0.099
Facility County:	San Bernardino

Year:	2011
Gepaid:	CAL000268388
Contact:	LAWRENCE CARTER
Telephone:	9093909595
Mailing Name:	Not reported
Mailing Address:	4710 E GUASTI RD
Mailing City,St,Zip:	ONTARIO, CA 917618106
Gen County:	Not reported
TSD EPA ID:	AZR000501510
TSD County:	Not reported
Waste Category:	Off-specification, aged or surplus organics
Disposal Method:	Storage, Bulking, And/Or Transfer Off Site--No Treatment/Reovery (H010-H129) Or (H131-H135)
Tons:	0.099
Facility County:	San Bernardino

Year:	2011
Gepaid:	CAL000268388
Contact:	LAWRENCE CARTER
Telephone:	9093909595
Mailing Name:	Not reported
Mailing Address:	4710 E GUASTI RD
Mailing City,St,Zip:	ONTARIO, CA 917618106
Gen County:	Not reported
TSD EPA ID:	AZR000501510
TSD County:	Not reported
Waste Category:	Off-specification, aged or surplus organics
Disposal Method:	Storage, Bulking, And/Or Transfer Off Site--No Treatment/Reovery (H010-H129) Or (H131-H135)
Tons:	0.099
Facility County:	San Bernardino

Year:	2011
Gepaid:	CAL000268388
Contact:	LAWRENCE CARTER
Telephone:	9093909595
Mailing Name:	Not reported
Mailing Address:	4710 E GUASTI RD

Map ID	Site	Database(s)	EPA ID Number

HORIZON HOBBY TEAM LOSI DIVISION (Continued) **S113125692**

Mailing City,St,Zip: ONTARIO, CA 917618106
Gen County: Not reported
TSD EPA ID: AZR000501510
TSD County: Not reported
Waste Category: Off-specification, aged or surplus organics
Disposal Method: Storage, Bulking, And/Or Transfer Off Site--No Treatment/Reovery (H010-H129) Or (H131-H135)
Tons: 0.099
Facility County: San Bernardino

Year: 2011
Gepaid: CAL000268388
Contact: LAWRENCE CARTER
Telephone: 9093909595
Mailing Name: Not reported
Mailing Address: 4710 E GUASTI RD
Mailing City,St,Zip: ONTARIO, CA 917618106
Gen County: Not reported
TSD EPA ID: AZR000501510
TSD County: Not reported
Waste Category: Off-specification, aged or surplus organics
Disposal Method: Storage, Bulking, And/Or Transfer Off Site--No Treatment/Reovery (H010-H129) Or (H131-H135)
Tons: 0.099
Facility County: San Bernardino

Click this hyperlink while viewing on your computer to access
37 additional CA_HAZNET: record(s) in the EDR Site Report.

---

460 **HORIZON HOBBY, INC./TEAM LOSI DIV.** **San Bern. Co. Permit** **S106544666**
4710 E GUASTI RD **N/A**
ONTARIO, CA 91761

San Bern. Co. Permit:
Region: SAN BERNARDINO
Facility ID: FA0008024
Owner: HORIZON HOBBY ESOP TRUST
Permit Number: PT0014984
Permit Category: HAZMAT HANDLER- 100+ EMPLOYEES
Facility Status: ACTIVE
Expiration Date: 08/31/2013

Region: SAN BERNARDINO
Facility ID: FA0008024
Owner: HORIZON HOBBY ESOP TRUST
Permit Number: PT0016874
Permit Category: EPCRA FACILITY
Facility Status: ACTIVE
Expiration Date: 08/31/2013

Region: SAN BERNARDINO
Facility ID: FA0008024
Owner: HORIZON HOBBY ESOP TRUST
Permit Number: PT0019770
Permit Category: CONDITIONALLY EXEMPT SMALL QUANTITY GENERATOR
Facility Status: ACTIVE
Expiration Date: 08/31/2013

Map ID	Site	Database(s)	EPA ID Number
464	**JR CONTROLS INC** **4663 GUASTI RD** **ONTARIO, CA 91761**	**HAZNET**	**S112947167** **N/A**

HAZNET:

Year:	2005
Gepaid:	CAC002593093
Contact:	STEVE SAVAGE
Telephone:	9093906017
Mailing Name:	Not reported
Mailing Address:	4663 GUASTI RD
Mailing City,St,Zip:	ONTARIO, CA 91761
Gen County:	Not reported
TSD EPA ID:	CAT080033681
TSD County:	Not reported
Waste Category:	Unspecified oil-containing waste
Disposal Method:	Recycler
Tons:	0.22
Facility County:	San Bernardino

Year:	2005
Gepaid:	CAC002593093
Contact:	STEVE SAVAGE
Telephone:	9093906017
Mailing Name:	Not reported
Mailing Address:	4663 GUASTI RD
Mailing City,St,Zip:	ONTARIO, CA 91761
Gen County:	Not reported
TSD EPA ID:	CAT080033681
TSD County:	Not reported
Waste Category:	Other organic solids
Disposal Method:	Recycler
Tons:	0.45
Facility County:	San Bernardino

Year:	2005
Gepaid:	CAC002593093
Contact:	STEVE SAVAGE
Telephone:	9093906017
Mailing Name:	Not reported
Mailing Address:	4663 GUASTI RD
Mailing City,St,Zip:	ONTARIO, CA 91761
Gen County:	Not reported
TSD EPA ID:	CAT080033681
TSD County:	Not reported
Waste Category:	Liquids with pH <= 2
Disposal Method:	Recycler
Tons:	0.04
Facility County:	San Bernardino

Year:	2005
Gepaid:	CAC002593093
Contact:	STEVE SAVAGE
Telephone:	9093906017
Mailing Name:	Not reported
Mailing Address:	4663 GUASTI RD
Mailing City,St,Zip:	ONTARIO, CA 91761
Gen County:	Not reported
TSD EPA ID:	CAT080033681

Map ID	Site	Database(s)	EPA ID Number

JR CONTROLS INC (Continued) **S112947167**

TSD County: Not reported
Waste Category: Empty containers less than 30 gallons
Disposal Method: Recycler
Tons: 0.1
Facility County: San Bernardino

Year: 2005
Gepaid: CAC002593093
Contact: STEVE SAVAGE
Telephone: 9093906017
Mailing Name: Not reported
Mailing Address: 4663 GUASTI RD
Mailing City,St,Zip: ONTARIO, CA 91761
Gen County: Not reported
TSD EPA ID: CAT080033681
TSD County: Not reported
Waste Category: Other empty containers 30 gallons or more
Disposal Method: Recycler
Tons: 0.1
Facility County: San Bernardino

Click this hyperlink while viewing on your computer to access additional CA_HAZNET: detail in the EDR Site Report.

---

464 **METROLINK/SO CA REGIONAL RAIL** **HAZNET** **S113078249**
4652-B GUASTI RD **N/A**
ONTARIO, CA 91761

HAZNET:
Year: 1998
Gepaid: CAL000142746
Contact: METRO LINK/SCR RA
Telephone: 2134520241
Mailing Name: Not reported
Mailing Address: 700 SO FLOWER ST 26TH FLOOR
Mailing City,St,Zip: LOS ANGELES, CA 900174101
Gen County: Not reported
TSD EPA ID: CAD982444481
TSD County: Not reported
Waste Category: Waste oil and mixed oil
Disposal Method: Transfer Station
Tons: .4587
Facility County: San Bernardino

Year: 1997
Gepaid: CAL000142746
Contact: METRO LINK/SCR RA
Telephone: 2134520241
Mailing Name: Not reported
Mailing Address: 700 SO FLOWER ST 26TH FLOOR
Mailing City,St,Zip: LOS ANGELES, CA 900174101
Gen County: Not reported
TSD EPA ID: CAD088504881
TSD County: Not reported
Waste Category: Liquids with pH <= 2
Disposal Method: Recycler
Tons: 1.6935
Facility County: San Bernardino

Map ID	Site	Database(s)	EPA ID Number

METROLINK/SO CA REGIONAL RAIL (Continued) **S113078249**

Year:	1997
Gepaid:	CAL000142746
Contact:	METRO LINK/SCR RA
Telephone:	2134520241
Mailing Name:	Not reported
Mailing Address:	700 SO FLOWER ST 26TH FLOOR
Mailing City,St,Zip:	LOS ANGELES, CA 900174101
Gen County:	Not reported
TSD EPA ID:	CAD088504881
TSD County:	Not reported
Waste Category:	Alkaline solution (pH >= 12.5) with metals
Disposal Method:	Recycler
Tons:	2.3555
Facility County:	San Bernardino

Year:	1997
Gepaid:	CAL000142746
Contact:	METRO LINK/SCR RA
Telephone:	2134520241
Mailing Name:	Not reported
Mailing Address:	700 SO FLOWER ST 26TH FLOOR
Mailing City,St,Zip:	LOS ANGELES, CA 900174101
Gen County:	Not reported
TSD EPA ID:	CAD044429835
TSD County:	Not reported
Waste Category:	Contaminated soil from site clean-up
Disposal Method:	Disposal, Other
Tons:	.3000
Facility County:	San Bernardino

Year:	1996
Gepaid:	CAL000142746
Contact:	METRO LINK/SCR RA
Telephone:	2134520241
Mailing Name:	Not reported
Mailing Address:	700 SO FLOWER ST 26TH FLOOR
Mailing City,St,Zip:	LOS ANGELES, CA 900174101
Gen County:	Not reported
TSD EPA ID:	CAD088504881
TSD County:	Not reported
Waste Category:	Not reported
Disposal Method:	Recycler
Tons:	.0000
Facility County:	San Bernardino

Click this hyperlink while viewing on your computer to access
5 additional CA_HAZNET: record(s) in the EDR Site Report.

Map ID	Site	Database(s)	EPA ID Number
464	**ROBERT BOSCH CORP** **4641 E GUASTI RD** **ONTARIO, CA 91761**	**San Bern. Co. Permit** **HAZNET**	**S113031264** **N/A**

San Bern. Co. Permit:

Region:	SAN BERNARDINO
Facility ID:	FA0005762
Owner:	ROBERT BOSCH, LLC
Permit Number:	PT0004144
Permit Category:	HAZMAT HANDLER 0-10 EMPLOYEES
Facility Status:	ACTIVE
Expiration Date:	09/30/2013

Region:	SAN BERNARDINO
Facility ID:	FA0005762
Owner:	ROBERT BOSCH, LLC
Permit Number:	PT0004145
Permit Category:	CONDITIONALLY EXEMPT SMALL QUANTITY GENERATOR
Facility Status:	ACTIVE
Expiration Date:	09/30/2013

HAZNET:

Year:	2012
Gepaid:	CAL000026582
Contact:	SANDRA KELISHES - MGR
Telephone:	9099757000
Mailing Name:	Not reported
Mailing Address:	4641 E GUASTI RD
Mailing City,St,Zip:	ONTARIO, CA 917610000
Gen County:	San Bernardino
TSD EPA ID:	AZD081705402
TSD County:	99
Waste Category:	Not reported
Disposal Method:	Storage, Bulking, And/Or Transfer Off Site--No Treatment/Reovery (H010-H129) Or (H131-H135)
Tons:	0.008
Facility County:	San Bernardino

Year:	2012
Gepaid:	CAL000026582
Contact:	SANDRA KELISHES - MGR
Telephone:	9099757000
Mailing Name:	Not reported
Mailing Address:	4641 E GUASTI RD
Mailing City,St,Zip:	ONTARIO, CA 917610000
Gen County:	San Bernardino
TSD EPA ID:	AZD081705402
TSD County:	99
Waste Category:	Not reported
Disposal Method:	Storage, Bulking, And/Or Transfer Off Site--No Treatment/Reovery (H010-H129) Or (H131-H135)
Tons:	0.0045
Facility County:	San Bernardino

Year:	2012
Gepaid:	CAL000026582
Contact:	SANDRA KELISHES - MGR
Telephone:	9099757000
Mailing Name:	Not reported

Map ID	Site	Database(s)	EPA ID Number

ROBERT BOSCH CORP (Continued) **S113031264**

Mailing Address: 4641 E GUASTI RD
Mailing City,St,Zip: ONTARIO, CA 917610000
Gen County: San Bernardino
TSD EPA ID: CAT080013352
TSD County: Los Angeles
Waste Category: Not reported
Disposal Method: Other Recovery Of Reclamation For Reuse Including Acid Regeneration, Organics Recovery Ect
Tons: 0.0335
Facility County: San Bernardino

Year: 2011
Gepaid: CAL000026582
Contact: SANDRA KELISHES - MGR
Telephone: 9099757000
Mailing Name: Not reported
Mailing Address: 4641 E GUASTI RD
Mailing City,St,Zip: ONTARIO, CA 917610000
Gen County: Not reported
TSD EPA ID: AZD081705402
TSD County: Not reported
Waste Category: Empty containers less than 30 gallons
Disposal Method: Storage, Bulking, And/Or Transfer Off Site--No Treatment/Reovery (H010-H129) Or (H131-H135)
Tons: 0.0205
Facility County: San Bernardino

Year: 2011
Gepaid: CAL000026582
Contact: SANDRA KELISHES - MGR
Telephone: 9099757000
Mailing Name: Not reported
Mailing Address: 4641 E GUASTI RD
Mailing City,St,Zip: ONTARIO, CA 917610000
Gen County: Not reported
TSD EPA ID: AZD081705402
TSD County: Not reported
Waste Category: Other organic solids
Disposal Method: Storage, Bulking, And/Or Transfer Off Site--No Treatment/Reovery (H010-H129) Or (H131-H135)
Tons: 0.025
Facility County: San Bernardino

Click this hyperlink while viewing on your computer to access
66 additional CA_HAZNET: record(s) in the EDR Site Report.

---

464 **CONCORD FOODS, INC.** **San Bern. Co. Permit** **S106446679**
4601 GUASTI RD **N/A**
ONTARIO, CA 91761

San Bern. Co. Permit:
Region: SAN BERNARDINO
Facility ID: FA0008407
Owner: CONCORD FOODS, INC.
Permit Number: PT0014679
Permit Category: HAZMAT HANDLER 26-50 EMPLOYEES
Facility Status: ACTIVE
Expiration Date: 05/31/2014

Map ID	Site	Database(s)	EPA ID Number

466 **PARAGON SCHMID** **San Bern. Co. Permit** **S106230135**
101 S MILLIKEN AVE **N/A**
ONTARIO, CA 91761

San Bern. Co. Permit:
Region: SAN BERNARDINO
Facility ID: FA0008276
Owner: MASCO CONTRACTOR SERVICES
Permit Number: PT0014475
Permit Category: HAZMAT HANDLER 0-10 EMPLOYEES
Facility Status: INACTIVE
Expiration Date: 04/30/2006

---

480 **G A F BUILDING MATERIALS INC** **HAZNET** **S113099061**
300 N HAVEN AVE UNIT A **N/A**
ONTARIO, CA 91761

HAZNET:
Year: 2000
Gepaid: CAL000189100
Contact: RICHARD VREDENBURG
Telephone: 9093908811
Mailing Name: Not reported
Mailing Address: 300 N HAVEN AVE UNIT A
Mailing City,St,Zip: ONTARIO, CA 917610000
Gen County: Not reported
TSD EPA ID: CAT080033681
TSD County: Not reported
Waste Category: Other organic solids
Disposal Method: Recycler
Tons: 1.35
Facility County: San Bernardino

Year: 2000
Gepaid: CAL000189100
Contact: RICHARD VREDENBURG
Telephone: 9093908811
Mailing Name: Not reported
Mailing Address: 300 N HAVEN AVE UNIT A
Mailing City,St,Zip: ONTARIO, CA 917610000
Gen County: Not reported
TSD EPA ID: CAD008252405
TSD County: Not reported
Waste Category: Unspecified solvent mixture
Disposal Method: Recycler
Tons: 0.2
Facility County: San Bernardino

Year: 2000
Gepaid: CAL000189100
Contact: RICHARD VREDENBURG
Telephone: 9093908811
Mailing Name: Not reported
Mailing Address: 300 N HAVEN AVE UNIT A
Mailing City,St,Zip: ONTARIO, CA 917610000
Gen County: Not reported
TSD EPA ID: CAD008252405
TSD County: Not reported
Waste Category: Off-specification, aged or surplus organics
Disposal Method: Transfer Station

Map ID	Site	Database(s)	EPA ID Number

G A F BUILDING MATERIALS INC (Continued) **S113099061**

Tons: 0
Facility County: San Bernardino

Year: 2000
Gepaid: CAL000189100
Contact: RICHARD VREDENBURG
Telephone: 9093908811
Mailing Name: Not reported
Mailing Address: 300 N HAVEN AVE UNIT A
Mailing City,St,Zip: ONTARIO, CA 917610000
Gen County: Not reported
TSD EPA ID: CAD008252405
TSD County: Not reported
Waste Category: Off-specification, aged or surplus organics
Disposal Method: Recycler
Tons: 0.52
Facility County: San Bernardino

Year: 2000
Gepaid: CAL000189100
Contact: RICHARD VREDENBURG
Telephone: 9093908811
Mailing Name: Not reported
Mailing Address: 300 N HAVEN AVE UNIT A
Mailing City,St,Zip: ONTARIO, CA 917610000
Gen County: Not reported
TSD EPA ID: CAD044429835
TSD County: Not reported
Waste Category: Alkaline solution (pH >= 12.5) with metals
Disposal Method: Disposal, Other
Tons: 0.1
Facility County: San Bernardino

Click this hyperlink while viewing on your computer to access
16 additional CA_HAZNET: record(s) in the EDR Site Report.

---

480 **BMCA INSULATION PRODUCTS INC** **HAZNET** **S113073814**
300 N HAVEN AVE **N/A**
ONTARIO, CA 91761

HAZNET:
Year: 1999
Gepaid: CAL000130086
Contact: BMCA INSULATION PRODUCTS INC
Telephone: 9736283000
Mailing Name: Not reported
Mailing Address: 300 N HAVEN AVE
Mailing City,St,Zip: ONTARIO, CA 917611210
Gen County: Not reported
TSD EPA ID: CAD097030993
TSD County: Not reported
Waste Category: Alkaline solution without metals pH >= 12.5
Disposal Method: Recycler
Tons: .0125
Facility County: San Bernardino

Year: 1999
Gepaid: CAL000130086

Map ID	Site	Database(s)	EPA ID Number

BMCA INSULATION PRODUCTS INC (Continued) **S113073814**

Contact: BMCA INSULATION PRODUCTS INC
Telephone: 9736283000
Mailing Name: Not reported
Mailing Address: 300 N HAVEN AVE
Mailing City,St,Zip: ONTARIO, CA 917611210
Gen County: Not reported
TSD EPA ID: CAD097030993
TSD County: Not reported
Waste Category: Liquids with pH <= 2
Disposal Method: Recycler
Tons: .9174
Facility County: San Bernardino

Year: 1995
Gepaid: CAL000130086
Contact: BMCA INSULATION PRODUCTS INC
Telephone: 9736283000
Mailing Name: Not reported
Mailing Address: 300 N HAVEN AVE
Mailing City,St,Zip: ONTARIO, CA 917611210
Gen County: Not reported
TSD EPA ID: CAT080022148
TSD County: Not reported
Waste Category: Laboratory waste chemicals
Disposal Method: Not reported
Tons: .0875
Facility County: San Bernardino

Year: 1995
Gepaid: CAL000130086
Contact: BMCA INSULATION PRODUCTS INC
Telephone: 9736283000
Mailing Name: Not reported
Mailing Address: 300 N HAVEN AVE
Mailing City,St,Zip: ONTARIO, CA 917611210
Gen County: Not reported
TSD EPA ID: CAT080022148
TSD County: Not reported
Waste Category: Organic solids with halogens
Disposal Method: Not reported
Tons: .0875
Facility County: San Bernardino

Year: 1995
Gepaid: CAL000130086
Contact: BMCA INSULATION PRODUCTS INC
Telephone: 9736283000
Mailing Name: Not reported
Mailing Address: 300 N HAVEN AVE
Mailing City,St,Zip: ONTARIO, CA 917611210
Gen County: Not reported
TSD EPA ID: CAT080022148
TSD County: Not reported
Waste Category: Unspecified solvent mixture
Disposal Method: Transfer Station
Tons: .2085
Facility County: San Bernardino

Map ID	Site	Database(s)	EPA ID Number

BMCA INSULATION PRODUCTS INC (Continued) **S113073814**

Click this hyperlink while viewing on your computer to access
4 additional CA_HAZNET: record(s) in the EDR Site Report.

---

480 **SOUTHERN CALIFORNIA EDISON SUBSTATION** **HAZNET** **S112960404**
300 N HAVEN AVE **N/A**
ONTARIO, CA 91761

HAZNET:

Year:	2007
Gepaid:	CAC002615013
Contact:	STAN MARSH
Telephone:	6263029711
Mailing Name:	Not reported
Mailing Address:	PO BOX 800
Mailing City,St,Zip:	ROSEMEAD, CA 917700800
Gen County:	Not reported
TSD EPA ID:	CAD050806850
TSD County:	Not reported
Waste Category:	Waste oil and mixed oil
Disposal Method:	Storage, Bulking, And/Or Transfer Off Site--No Treatment/Reovery (H010-H129) Or (H131-H135)
Tons:	14.47
Facility County:	San Bernardino

---

480 **INTERNATIONAL PERMALITE INC** **HAZNET** **S113027257**
300 NORTH HAVEN AVENUE **N/A**
ONTARIO, CA 91761

HAZNET:

Year:	1994
Gepaid:	CAL000016117
Contact:	INT'L PERMALITE INC
Telephone:	0000000000
Mailing Name:	Not reported
Mailing Address:	300 NORTH HAVEN AVENUE
Mailing City,St,Zip:	ONTARIO, CA 917610000
Gen County:	Not reported
TSD EPA ID:	CAD980883177
TSD County:	Not reported
Waste Category:	Waste oil and mixed oil
Disposal Method:	Recycler
Tons:	.6255
Facility County:	San Bernardino

---

480 **BMCA INSULATION PRODUCTS INC** **HAZNET** **S112948739**
300 N HAVEN AVE **N/A**
ONTARIO, CA 91761

HAZNET:

Year:	2005
Gepaid:	CAC002595855
Contact:	DAN HAMLINE/LOGISTIC MGR
Telephone:	9513604217
Mailing Name:	Not reported
Mailing Address:	300 N HAVEN AVE

Map ID	Site	Database(s)	EPA ID Number

BMCA INSULATION PRODUCTS INC (Continued) **S112948739**

Mailing City,St,Zip: ONTARIO, CA 917611210
Gen County: Not reported
TSD EPA ID: CAT080033681
TSD County: Not reported
Waste Category: Latex waste
Disposal Method: Recycler
Tons: 0.2
Facility County: San Bernardino

---

480 **BMCA INSULATION PRODUCTS INC** **RCRA-SQG 1001217356**
300 N HAVEN AVE **FINDS CAR000032847**
ONTARIO, CA **WDS**
San Bern. Co. Permit

RCRA-SQG:
Date form received by agency: 10/16/1997
Facility name: BMCA INSULATION PRODUCTS INC
Facility address: 300 N HAVEN AVE
ONTARIO, CA 91761
EPA ID: CAR000032847
Contact: HUGH BRAY
Contact address: 300 N HAVEN AVE
ONTARIO, CA 91761
Contact country: US
Contact telephone: (909) 390-8811
Contact email: Not reported
EPA Region: 09
Classification: Small Small Quantity Generator
Description: Handler: generates more than 100 and less than 1000 kg of hazardous waste during any calendar month and accumulates less than 6000 kg of hazardous waste at any time; or generates 100 kg or less of hazardous waste during any calendar month, and accumulates more than 1000 kg of hazardous waste at any time

Owner/Operator Summary:
Owner/operator name: BMCA INSULATION PRODUCTS INC
Owner/operator address: 300 N HAVEN AVE
ONTARIO, CA 91761
Owner/operator country: Not reported
Owner/operator telephone: (909) 390-8811
Legal status: Private
Owner/Operator Type: Owner
Owner/Op start date: Not reported
Owner/Op end date: Not reported

Handler Activities Summary:
U.S. importer of hazardous waste: No
Mixed waste (haz. and radioactive): No
Recycler of hazardous waste: No
Transporter of hazardous waste: No
Treater, storer or disposer of HW: No
Underground injection activity: No
On-site burner exemption: No
Furnace exemption: No
Used oil fuel burner: No
Used oil processor: No
User oil refiner: No

Map ID	Site	Database(s)	EPA ID Number

BMCA INSULATION PRODUCTS INC (Continued) **1001217356**

Used oil fuel marketer to burner: No
Used oil Specification marketer: No
Used oil transfer facility: No
Used oil transporter: No

Hazardous Waste Summary:

Waste code: D001
Waste name: IGNITABLE HAZARDOUS WASTES ARE THOSE WASTES WHICH HAVE A FLASHPOINT OF LESS THAN 140 DEGREES FAHRENHEIT AS DETERMINED BY A PENSKY-MARTENS CLOSED CUP FLASH POINT TESTER. ANOTHER METHOD OF DETERMINING THE FLASH POINT OF A WASTE IS TO REVIEW THE MATERIAL SAFETY DATA SHEET, WHICH CAN BE OBTAINED FROM THE MANUFACTURER OR DISTRIBUTOR OF THE MATERIAL. LACQUER THINNER IS AN EXAMPLE OF A COMMONLY USED SOLVENT WHICH WOULD BE CONSIDERED AS IGNITABLE HAZARDOUS WASTE.

Waste code: D009
Waste name: MERCURY

Waste code: F001
Waste name: THE FOLLOWING SPENT HALOGENATED SOLVENTS USED IN DEGREASING: TETRACHLOROETHYLENE, TRICHLOROETHYLENE, METHYLENE CHLORIDE, 1,1,1-TRICHLOROETHANE, CARBON TETRACHLORIDE, AND CHLORINATED FLUOROCARBONS; ALL SPENT SOLVENT MIXTURES/BLENDS USED IN DEGREASING CONTAINING, BEFORE USE, A TOTAL OF TEN PERCENT OR MORE (BY VOLUME) OF ONE OR MORE OF THE ABOVE HALOGENATED SOLVENTS OR THOSE SOLVENTS LISTED IN F002, F004, AND F005, AND STILL BOTTOMS FROM THE RECOVERY OF THESE SPENT SOLVENTS AND SPENT SOLVENT MIXTURES.

Waste code: F003
Waste name: THE FOLLOWING SPENT NON-HALOGENATED SOLVENTS: XYLENE, ACETONE, ETHYL ACETATE, ETHYL BENZENE, ETHYL ETHER, METHYL ISOBUTYL KETONE, N-BUTYL ALCOHOL, CYCLOHEXANONE, AND METHANOL; ALL SPENT SOLVENT MIXTURES/BLENDS CONTAINING, BEFORE USE, ONLY THE ABOVE SPENT NON-HALOGENATED SOLVENTS; AND ALL SPENT SOLVENT MIXTURES/BLENDS CONTAINING, BEFORE USE, ONE OR MORE OF THE ABOVE NON-HALOGENATED SOLVENTS, AND, A TOTAL OF TEN PERCENT OR MORE (BY VOLUME) OF ONE OR MORE OF THOSE SOLVENTS LISTED IN F001, F002, F004, AND F005, AND STILL BOTTOMS FROM THE RECOVERY OF THESE SPENT SOLVENTS AND SPENT SOLVENT MIXTURES.

Waste code: F005
Waste name: THE FOLLOWING SPENT NON-HALOGENATED SOLVENTS: TOLUENE, METHYL ETHYL KETONE, CARBON DISULFIDE, ISOBUTANOL, PYRIDINE, BENZENE, 2-ETHOXYETHANOL, AND 2-NITROPROPANE; ALL SPENT SOLVENT MIXTURES/BLENDS CONTAINING, BEFORE USE, A TOTAL OF TEN PERCENT OR MORE (BY VOLUME) OF ONE OR MORE OF THE ABOVE NON-HALOGENATED SOLVENTS OR THOSE SOLVENTS LISTED IN F001, F002, OR F004; AND STILL BOTTOMS FROM THE RECOVERY OF THESE SPENT SOLVENTS AND SPENT SOLVENT MIXTURES.

Violation Status: No violations found

FINDS:

Registry ID: 110001167442

Environmental Interest/Information System
The NEI (National Emissions Inventory) database contains information

Map ID	Site	Database(s)	EPA ID Number

BMCA INSULATION PRODUCTS INC (Continued) **1001217356**

on stationary and mobile sources that emit criteria air pollutants and their precursors, as well as hazardous air pollutants (HAPs).

RCRAInfo is a national information system that supports the Resource Conservation and Recovery Act (RCRA) program through the tracking of events and activities related to facilities that generate, transport, and treat, store, or dispose of hazardous waste. RCRAInfo allows RCRA program staff to track the notification, permit, compliance, and corrective action activities required under RCRA.

CA WDS:

Facility ID:	Santa Ana River 36I005832
Facility Type:	Industrial - Facility that treats and/or disposes of liquid or semisolid wastes from any servicing, producing, manufacturing or processing operation of whatever nature, including mining, gravel washing, geothermal operations, air conditioning, ship building and repairing, oil production, storage and disposal operations, water pumping.
Facility Status:	Active - Any facility with a continuous or seasonal discharge that is under Waste Discharge Requirements.
NPDES Number:	CAS000001 The 1st 2 characters designate the state. The remaining 7 are assigned by the Regional Board
Subregion:	8
Facility Telephone:	9093908811
Facility Contact:	RICHARD VREDENBURG
Agency Name:	BMCA INSULATION PROD INC
Agency Address:	300 N Haven Ave
Agency City,St,Zip:	Ontario 917611210
Agency Contact:	RICHARD VREDENBURG
Agency Telephone:	9093908811
Agency Type:	Private
SIC Code:	0
SIC Code 2:	Not reported
Primary Waste:	Not reported
Primary Waste Type:	Not reported
Secondary Waste:	Not reported
Secondary Waste Type:	Not reported
Design Flow:	0
Baseline Flow:	0
Reclamation:	Not reported
POTW:	Not reported
Treat To Water:	Minor Threat to Water Quality. A violation of a regional board order should cause a relatively minor impairment of beneficial uses compared to a major or minor threat. Not: All nurds without a TTWQ will be considered a minor threat to water quality unless coded at a higher Level. A Zero (0) may be used to code those NURDS that are found to represent no threat to water quality.
Complexity:	Category C - Facilities having no waste treatment systems, such as cooling water dischargers or thosewho must comply through best management practices, facilities with passive waste treatment and disposal systems, such as septic systems with subsurface disposal, or dischargers having waste storage systems with land disposal such as dairy waste ponds.

San Bern. Co. Permit:

Map ID	Site	Database(s)	EPA ID Number

BMCA INSULATION PRODUCTS INC (Continued) **1001217356**

Region: SAN BERNARDINO
Facility ID: FA0001512
Owner: GAF MATERIALS CORPORATION
Permit Number: PT0004037
Permit Category: HAZMAT HANDLER 0-10 EMPLOYEES
Facility Status: INACTIVE
Expiration Date: 04/30/2008

---

480 **VERIZON/AIRPORT RSC6** **San Bern. Co. Permit** **S104905651**
3492 GUASTI RD **N/A**
ONTARIO, CA 91761

San Bern. Co. Permit:
Region: SAN BERNARDINO
Facility ID: FA0003623
Owner: VERIZON CALIFORNIA, INC.
Permit Number: PT0009513
Permit Category: HAZMAT HANDLER 0-10 EMPLOYEES
Facility Status: ACTIVE
Expiration Date: 09/30/2013

---

493 **B & D LITHO CALIFORNIA INC** **San Bern. Co. Permit** **S108198526**
451 N PONDEROSA AVE **N/A**
ONTARIO, CA 91761

San Bern. Co. Permit:
Region: SAN BERNARDINO
Facility ID: FA0008224
Owner: B & D LITHO CALIFORNIA, INC
Permit Number: PT0014404
Permit Category: SPECIAL GENERATOR
Facility Status: ACTIVE
Expiration Date: 03/31/2014

Region: SAN BERNARDINO
Facility ID: FA0008224
Owner: B & D LITHO CALIFORNIA, INC
Permit Number: PT0014405
Permit Category: HAZMAT HANDLER- 100+ EMPLOYEES
Facility Status: ACTIVE
Expiration Date: 03/31/2014

---

493 **B & D LITHO CALIFORNIA INC** **HAZNET** **S113125454**
451 N PONDEROSA AVE **N/A**
ONTARIO, CA 91761

HAZNET:
Year: 2012
Gepaid: CAL000267798
Contact: JOE MARSHALL/GENERAL MANAGER
Telephone: 9093900903
Mailing Name: Not reported
Mailing Address: 2205 E UNIVERSITY DR
Mailing City,St,Zip: PHOENIX, AZ 850340000
Gen County: San Bernardino

Map ID	Site	Database(s)	EPA ID Number

B & D LITHO CALIFORNIA INC (Continued) **S113125454**

TSD EPA ID: CAD982444481
TSD County: San Bernardino
Waste Category: Not reported
Disposal Method: Storage, Bulking, And/Or Transfer Off Site--No Treatment/Reovery (H010-H129) Or (H131-H135)
Tons: 0.63
Facility County: San Bernardino

Year: 2012
Gepaid: CAL000267798
Contact: JOE MARSHALL/GENERAL MANAGER
Telephone: 9093900903
Mailing Name: Not reported
Mailing Address: 2205 E UNIVERSITY DR
Mailing City,St,Zip: PHOENIX, AZ 850340000
Gen County: San Bernardino
TSD EPA ID: CAD008302903
TSD County: Los Angeles
Waste Category: Not reported
Disposal Method: Storage, Bulking, And/Or Transfer Off Site--No Treatment/Reovery (H010-H129) Or (H131-H135)
Tons: 0.76
Facility County: San Bernardino

Year: 2012
Gepaid: CAL000267798
Contact: JOE MARSHALL/GENERAL MANAGER
Telephone: 9093900903
Mailing Name: Not reported
Mailing Address: 2205 E UNIVERSITY DR
Mailing City,St,Zip: PHOENIX, AZ 850340000
Gen County: San Bernardino
TSD EPA ID: CAD982444481
TSD County: San Bernardino
Waste Category: Not reported
Disposal Method: Storage, Bulking, And/Or Transfer Off Site--No Treatment/Reovery (H010-H129) Or (H131-H135)
Tons: 3.74
Facility County: San Bernardino

Year: 2012
Gepaid: CAL000267798
Contact: JOE MARSHALL/GENERAL MANAGER
Telephone: 9093900903
Mailing Name: Not reported
Mailing Address: 2205 E UNIVERSITY DR
Mailing City,St,Zip: PHOENIX, AZ 850340000
Gen County: San Bernardino
TSD EPA ID: CAD982444481
TSD County: San Bernardino
Waste Category: Not reported
Disposal Method: Storage, Bulking, And/Or Transfer Off Site--No Treatment/Reovery (H010-H129) Or (H131-H135)
Tons: 0.075
Facility County: San Bernardino

Year: 2011

Map ID	Site	Database(s)	EPA ID Number

B & D LITHO CALIFORNIA INC (Continued) **S113125454**

Gepaid: CAL000267798
Contact: JOE MARSHALL/GENERAL MANAGER
Telephone: 9093900903
Mailing Name: Not reported
Mailing Address: 3800 N 38TH AVE
Mailing City,St,Zip: PHOENIX, AZ 850193706
Gen County: Not reported
TSD EPA ID: CAD044429835
TSD County: Not reported
Waste Category: Unspecified solvent mixture
Disposal Method: Storage, Bulking, And/Or Transfer Off Site--No Treatment/Reovery (H010-H129) Or (H131-H135)
Tons: 0.198
Facility County: San Bernardino

Click this hyperlink while viewing on your computer to access
34 additional CA_HAZNET: record(s) in the EDR Site Report.

---

493 **ECONO LUBE AND TUNE** **HAZNET** **S112866314**
501 N PONDEROSA **N/A**
ONTARIO, CA 91761

HAZNET:
Year: 1999
Gepaid: CAC001086856
Contact: WHBA REAL ESTATE LTD PART
Telephone: 0000000000
Mailing Name: Not reported
Mailing Address: 7633 EL CAJON BLVD
Mailing City,St,Zip: LA MESA, CA 920410000
Gen County: Not reported
TSD EPA ID: AZC980813022
TSD County: Not reported
Waste Category: Aqueous solution with total organic residues less than 10 percent
Disposal Method: Recycler
Tons: .8340
Facility County: San Bernardino

---

493 **ECONO LUBE N TUNE** **San Bern. Co. Permit** **S104565332**
501 N PONDEROSA **N/A**
ONTARIO, CA 91761

San Bern. Co. Permit:
Region: SAN BERNARDINO
Facility ID: FA0002862
Owner: ECONO LUBE N TUNE
Permit Number: PT0004461
Permit Category: HAZMAT HANDLER 0-10 EMPLOYEES
Facility Status: INACTIVE
Expiration Date: 07/31/2005

Map ID	Site	Database(s)	EPA ID Number

518 **NEW CENTURY TRANSPORTATION INC** **HAZNET** **S112984402**
4325 E GUASTI RD **N/A**
ONTARIO, CA 91761

HAZNET:

Year:	2011
Gepaid:	CAC002664134
Contact:	ED BALLASH
Telephone:	6092651110
Mailing Name:	Not reported
Mailing Address:	45 E PARK DR
Mailing City,St,Zip:	MOUNT HOLLY, NJ 080605123
Gen County:	Not reported
TSD EPA ID:	CAD008252405
TSD County:	Not reported
Waste Category:	Organic solids with halogens
Disposal Method:	Storage, Bulking, And/Or Transfer Off Site--No Treatment/Reovery (H010-H129) Or (H131-H135)
Tons:	0.046
Facility County:	San Bernardino

Year:	2011
Gepaid:	CAC002664134
Contact:	ED BALLASH
Telephone:	6092651110
Mailing Name:	Not reported
Mailing Address:	45 E PARK DR
Mailing City,St,Zip:	MOUNT HOLLY, NJ 080605123
Gen County:	Not reported
TSD EPA ID:	CAD008252405
TSD County:	Not reported
Waste Category:	Aqueous solution with total organic residues less than 10 percent
Disposal Method:	Fuel Blending Prior To Energy Recovery At Another Site
Tons:	0.231
Facility County:	San Bernardino

---

518 **PRIME INC** **HAZNET** **S112901441**
4325 E GUASTI RD **N/A**
ONTARIO, CA 91761

HAZNET:

Year:	2011
Gepaid:	CAC002181231
Contact:	JASON BOYD
Telephone:	8123195760
Mailing Name:	Not reported
Mailing Address:	PO BOX 4208
Mailing City,St,Zip:	SPRINGFIELD, MO 65808
Gen County:	Not reported
TSD EPA ID:	CAD982444481
TSD County:	Not reported
Waste Category:	Other inorganic solid waste
Disposal Method:	Storage, Bulking, And/Or Transfer Off Site--No Treatment/Reovery (H010-H129) Or (H131-H135)
Tons:	0.01
Facility County:	San Bernardino

Map ID	Site	Database(s)	EPA ID Number
518	**TRAVEL CENTERS OF AMERICA** **4325 GUASTI RD** **ONTARIO, CA 91761**	**HAZNET**	**S113010181** **N/A**

HAZNET:

Year:	2012
Gepaid:	CAD981683022
Contact:	EMILY F. GLOECKLE
Telephone:	4408084411
Mailing Name:	Not reported
Mailing Address:	24601 CENTER RIDGE RD
Mailing City,St,Zip:	WESTLAKE, OH 441450000
Gen County:	San Bernardino
TSD EPA ID:	CAD044429835
TSD County:	Los Angeles
Waste Category:	Not reported
Disposal Method:	Storage, Bulking, And/Or Transfer Off Site--No Treatment/Reovery (H010-H129) Or (H131-H135)
Tons:	0.09
Facility County:	San Bernardino

Year:	2012
Gepaid:	CAD981683022
Contact:	EMILY F. GLOECKLE
Telephone:	4408084411
Mailing Name:	Not reported
Mailing Address:	24601 CENTER RIDGE RD
Mailing City,St,Zip:	WESTLAKE, OH 441450000
Gen County:	San Bernardino
TSD EPA ID:	CAD981696420
TSD County:	Los Angeles
Waste Category:	Not reported
Disposal Method:	Storage, Bulking, And/Or Transfer Off Site--No Treatment/Reovery (H010-H129) Or (H131-H135)
Tons:	2.8
Facility County:	San Bernardino

Year:	2012
Gepaid:	CAD981683022
Contact:	EMILY F. GLOECKLE
Telephone:	4408084411
Mailing Name:	Not reported
Mailing Address:	24601 CENTER RIDGE RD
Mailing City,St,Zip:	WESTLAKE, OH 441450000
Gen County:	San Bernardino
TSD EPA ID:	CAD981696420
TSD County:	Los Angeles
Waste Category:	Not reported
Disposal Method:	Storage, Bulking, And/Or Transfer Off Site--No Treatment/Reovery (H010-H129) Or (H131-H135)
Tons:	8.34
Facility County:	San Bernardino

Year:	2012
Gepaid:	CAD981683022
Contact:	EMILY F. GLOECKLE
Telephone:	4408084411
Mailing Name:	Not reported
Mailing Address:	24601 CENTER RIDGE RD

Map ID	Site	Database(s)	EPA ID Number

TRAVEL CENTERS OF AMERICA (Continued) **S113010181**

Mailing City,St,Zip: WESTLAKE, OH 441450000
Gen County: San Bernardino
TSD EPA ID: CAD044429835
TSD County: Los Angeles
Waste Category: Not reported
Disposal Method: Storage, Bulking, And/Or Transfer Off Site--No Treatment/Reovery (H010-H129) Or (H131-H135)
Tons: 0.34
Facility County: San Bernardino

Year: 2012
Gepaid: CAD981683022
Contact: EMILY F. GLOECKLE
Telephone: 4408084411
Mailing Name: Not reported
Mailing Address: 24601 CENTER RIDGE RD
Mailing City,St,Zip: WESTLAKE, OH 441450000
Gen County: San Bernardino
TSD EPA ID: CAD028409019
TSD County: Los Angeles
Waste Category: Not reported
Disposal Method: Discharge To Sewer/Potw Or Npdes(With Prior Storage--With Or Without Treatment)
Tons: 5.72124
Facility County: San Bernardino

Click this hyperlink while viewing on your computer to access
85 additional CA_HAZNET: record(s) in the EDR Site Report.

---

518 **TRUCKSTOPS OF AMERICA** **UST** **U001570099**
4325 E GUASTI RD **N/A**
ONTARIO, CA 91761

UST:
Facility ID: 85004106
Latitude: 34.064
Longitude: -117.56087

---

518 **CONWAY TRUCKLOAD INC** **HAZNET** **S112975711**
4325 E GUASTI RD **N/A**
ONTARIO, CA 91761

HAZNET:
Year: 2009
Gepaid: CAC002638973
Contact: WALT WRIGHT-SAFETY OFFICER
Telephone: 4176235229
Mailing Name: Not reported
Mailing Address: PO BOX 2547
Mailing City,St,Zip: JOPLIN, MO 648032547
Gen County: Not reported
TSD EPA ID: NVT330010000
TSD County: Not reported
Waste Category: Other inorganic solid waste
Disposal Method: Landfill Or Surface Impoundment That Will Be Closed As Landfill(To Include On-Site Treatment And/Or Stabilization)

Map ID	Site	Database(s)	EPA ID Number

CONWAY TRUCKLOAD INC (Continued) **S112975711**

Tons: 0.1
Facility County: San Bernardino

---

518 **RUAN TRANSPORTATION INC** **HAZNET** **S112974422**
4325 E GUASTI RD **N/A**
ONTARIO, CA 91761

HAZNET:
Year: 2008
Gepaid: CAC002636942
Contact: ERICK MEIDENBAUER EXT 5687
Telephone: 8006783210
Mailing Name: Not reported
Mailing Address: PO BOX 855
Mailing City,St,Zip: DES MOINES, IA 50306
Gen County: Not reported
TSD EPA ID: AZR000501510
TSD County: Not reported
Waste Category: Other organic solids
Disposal Method: Storage, Bulking, And/Or Transfer Off Site--No Treatment/Reovery (H010-H129) Or (H131-H135)
Tons: 0.1
Facility County: San Bernardino

---

518 **LUST** **S104574443**
4325 GUASTI RD **CHMIRS** **N/A**
ONTARIO, CA

LUST REG 8:
Region: 8
County: San Bernardino
Regional Board: Santa Ana Region
Facility Status: Preliminary site assessment underway
Case Number: Not reported
Local Case Num: 2001009
Case Type: Soil only
Substance: Gasoline
Qty Leaked: Not reported
Abate Method: Not reported
Cross Street: MILLEKEN AVENUE
Enf Type: Not reported
Funding: Not reported
How Discovered: Tank Closure
How Stopped: Close Tank
Leak Cause: UNK
Leak Source: UNK
Global ID: T0607133047
How Stopped Date: 4/20/2000
Enter Date: Not reported
Review Date: Not reported
Prelim Assess: 3/13/2001
Discover Date: 4/20/2000
Enforcement Date: Not reported
Close Date: Not reported
Workplan: Not reported
Pollution Char: Not reported

Map ID	Site	Database(s)	EPA ID Number

(Continued) **S104574443**

Remed Plan: Not reported
Remed Action: Not reported
Monitoring: Not reported
Enter Date: Not reported
GW Qualifies: Not reported
Soil Qualifies: Not reported
Operator: Not reported
Facility Contact: Not reported
Interim: Not reported
Oversite Program: LUST
Latitude: 34.064137
Longitude: -117.557621
MTBE Date: Not reported
Max MTBE GW: Not reported
MTBE Concentration: 0
Max MTBE Soil: Not reported
MTBE Fuel: 1
MTBE Tested: Site NOT Tested for MTBE.Includes Unknown and Not Analyzed.
MTBE Class: *
Staff: Not reported
Staff Initials: CB5
Lead Agency: Local Agency
Local Agency: 36000L
Hydr Basin #: UPPER SANTA ANA VALL
Beneficial: Not reported
Priority: Not reported
Cleanup Fund Id: Not reported
Work Suspended: Not reported
Summary: Not reported

CHMIRS:
OES Incident Number: 97-2076
OES notification: 05/23/1997
OES Date: Not reported
OES Time: Not reported
Incident Date: Not reported
Date Completed: Not reported
Property Use: Not reported
Agency Id Number: Not reported
Agency Incident Number: Not reported
Time Notified: Not reported
Time Completed: Not reported
Surrounding Area: Not reported
Estimated Temperature: Not reported
Property Management: Not reported
Special Studies 1: Not reported
Special Studies 2: Not reported
Special Studies 3: Not reported
Special Studies 4: Not reported
Special Studies 5: Not reported
Special Studies 6: Not reported
More Than Two Substances Involved?: Not reported
Resp Agncy Personel # Of Decontaminated: Not reported
Responding Agency Personel # Of Injuries: Not reported
Responding Agency Personel # Of Fatalities: Not reported
Others Number Of Decontaminated: Not reported
Others Number Of Injuries: Not reported

Map ID	Site	Database(s)	EPA ID Number
	(Continued)		**S104574443**

Others Number Of Fatalities:	Not reported
Vehicle Make/year:	Not reported
Vehicle License Number:	Not reported
Vehicle State:	Not reported
Vehicle Id Number:	Not reported
CA/DOT/PUC/ICC Number:	Not reported
Company Name:	Not reported
Reporting Officer Name/ID:	Not reported
Report Date:	Not reported
Comments:	Not reported
Facility Telephone:	Not reported
Waterway Involved:	No
Waterway:	Not reported
Spill Site:	Not reported
Cleanup By:	Reporting Party
Containment:	Not reported
What Happened:	Not reported
Type:	Not reported
Measure:	Not reported
Other:	Not reported
Date/Time:	Not reported
Year:	1997
Agency:	Truck Stops of America
Incident Date:	5/23/199712:00:00 AM
Admin Agency:	San Bernardino County Health Department
Amount:	Not reported
Contained:	Yes
Site Type:	Service Station
E Date:	Not reported
Substance:	Diesel
Quantity Released:	Not reported
BBLS:	0
Cups:	0
CUFT:	0
Gallons:	50
Grams:	0
Pounds:	0
Liters:	0
Ounces:	0
Pints:	0
Quarts:	0
Sheen:	0
Tons:	0
Unknown:	0
Evacuations:	0
Number of Injuries:	0
Number of Fatalities:	0
Description:	Fuel ran from hole in fuel tank while refueling in a big rig at island 12. fuel trapped in oil water separator.

Map ID	Site	Database(s)	EPA ID Number
518	**TRUCK STOPS OF AMERICA** **4325 GUASTI RD** **ONTARIO, CA 91761**	**RCRA-SQG** **SLIC** **CHMIRS**	**1000172980** **CAD981683022**

RCRA-SQG:

Date form received by agency:	09/01/1996
Facility name:	TRUCK STOPS OF AMERICA
Facility address:	4325 GUASTI RD ONTARIO, CA 91761
EPA ID:	CAD981683022
Contact:	Not reported
Contact address:	Not reported Not reported
Contact country:	Not reported
Contact telephone:	Not reported
Contact email:	Not reported
EPA Region:	09
Classification:	Small Small Quantity Generator
Description:	Handler: generates more than 100 and less than 1000 kg of hazardous waste during any calendar month and accumulates less than 6000 kg of hazardous waste at any time; or generates 100 kg or less of hazardous waste during any calendar month, and accumulates more than 1000 kg of hazardous waste at any time

Owner/Operator Summary:

Owner/operator name:	NOT REQUIRED
Owner/operator address:	NOT REQUIRED NOT REQUIRED, ME 99999
Owner/operator country:	Not reported
Owner/operator telephone:	(415) 555-1212
Legal status:	Private
Owner/Operator Type:	Operator
Owner/Op start date:	Not reported
Owner/Op end date:	Not reported

Owner/operator name:	TRUCK STOPS PF AMERICA
Owner/operator address:	NOT REQUIRED NOT REQUIRED, ME 99999
Owner/operator country:	Not reported
Owner/operator telephone:	(415) 555-1212
Legal status:	Private
Owner/Operator Type:	Owner
Owner/Op start date:	Not reported
Owner/Op end date:	Not reported

Handler Activities Summary:

U.S. importer of hazardous waste:	No
Mixed waste (haz. and radioactive):	No
Recycler of hazardous waste:	No
Transporter of hazardous waste:	No
Treater, storer or disposer of HW:	No
Underground injection activity:	No
On-site burner exemption:	No
Furnace exemption:	No
Used oil fuel burner:	No
Used oil processor:	No
User oil refiner:	No
Used oil fuel marketer to burner:	No

Map ID	Site	Database(s)	EPA ID Number

TRUCK STOPS OF AMERICA (Continued) **1000172980**

Used oil Specification marketer: No
Used oil transfer facility: No
Used oil transporter: No

Historical Generators:
Date form received by agency: 09/01/1996
Facility name: TRUCK STOPS OF AMERICA
Classification: Small Quantity Generator

Date form received by agency: 10/10/1986
Facility name: TRUCK STOPS OF AMERICA
Classification: Large Quantity Generator

Violation Status: No violations found

SLIC REG 8:
Type: Surface Water
Facility Status: Closed
Region: 8
Staff: XXX
Substance: XXX
Lead Agency: XXX
Location Code: XXX
Thomas Bros Code: XXX

CHMIRS:
OES Incident Number: 98-0618
OES notification: 02/09/1998
OES Date: Not reported
OES Time: Not reported
Incident Date: Not reported
Date Completed: Not reported
Property Use: Not reported
Agency Id Number: Not reported
Agency Incident Number: Not reported
Time Notified: Not reported
Time Completed: Not reported
Surrounding Area: Not reported
Estimated Temperature: Not reported
Property Management: Not reported
Special Studies 1: Not reported
Special Studies 2: Not reported
Special Studies 3: Not reported
Special Studies 4: Not reported
Special Studies 5: Not reported
Special Studies 6: Not reported
More Than Two Substances Involved?: Not reported
Resp Agncy Personel # Of Decontaminated: Not reported
Responding Agency Personel # Of Injuries: Not reported
Responding Agency Personel # Of Fatalities: Not reported
Others Number Of Decontaminated: Not reported
Others Number Of Injuries: Not reported
Others Number Of Fatalities: Not reported
Vehicle Make/year: Not reported
Vehicle License Number: Not reported
Vehicle State: Not reported
Vehicle Id Number: Not reported

Map ID	Site	Database(s)	EPA ID Number

TRUCK STOPS OF AMERICA (Continued) **1000172980**

CA/DOT/PUC/ICC Number:	Not reported
Company Name:	Not reported
Reporting Officer Name/ID:	Not reported
Report Date:	Not reported
Comments:	Not reported
Facility Telephone:	Not reported
Waterway Involved:	No
Waterway:	Not reported
Spill Site:	Not reported
Cleanup By:	Reporting Party
Containment:	Not reported
What Happened:	Not reported
Type:	Not reported
Measure:	Not reported
Other:	Not reported
Date/Time:	Not reported
Year:	1998
Agency:	Truck Stops of America
Incident Date:	2/7/199812:00:00 AM
Admin Agency:	San Bernardino County Health Department
Amount:	Not reported
Contained:	Yes
Site Type:	Other
E Date:	Not reported
Substance:	diesel fuel
Quantity Released:	Not reported
BBLS:	0
Cups:	0
CUFT:	0
Gallons:	45
Grams:	0
Pounds:	0
Liters:	0
Ounces:	0
Pints:	0
Quarts:	0
Sheen:	0
Tons:	0
Unknown:	0
Evacuations:	0
Number of Injuries:	0
Number of Fatalities:	0
Description:	Saddle tanks on a big rig were punctured by a grate it was driving over while delivering fuel.

---

518 **TRUCKSTOPS OF AMERICA** **CA FID UST** **S101618994**
4325 GUASTI RD **N/A**
ONTARIO, CA 91761

CA FID UST:

Facility ID:	36003054
Regulated By:	UTNKA
Regulated ID:	00050083
Cortese Code:	Not reported
SIC Code:	Not reported
Facility Phone:	Not reported
Mail To:	Not reported
Mailing Address:	4325 GUASTI RD

Map ID	Site	Database(s)	EPA ID Number

TRUCKSTOPS OF AMERICA (Continued) **S101618994**

Mailing Address 2: Not reported
Mailing City,St,Zip: ONTARIO 91761
Contact: Not reported
Contact Phone: Not reported
DUNs Number: Not reported
NPDES Number: Not reported
EPA ID: Not reported
Comments: Not reported
Status: Active

---

518 **ONTARIO EAST TRAVEL CENTER** **LUST** **S105638264**
4325 GUASTI RD **SLIC** **N/A**
ONTARIO, CA 91761 **CHMIRS**
San Bern. Co. Permit

LUST:
Region: STATE
Global Id: T0607100589
Latitude: 34.065656
Longitude: -117.554952
Case Type: LUST Cleanup Site
Status: Completed - Case Closed
Status Date: 09/15/2009
Lead Agency: SAN BERNARDINO COUNTY
Case Worker: CR2
Local Agency: SAN BERNARDINO COUNTY
RB Case Number: 083603508T
LOC Case Number: 99082
File Location: Local Agency
Potential Media Affect: Soil
Potential Contaminants of Concern: Gasoline
Site History: Not reported

Click here to access the California GeoTracker records for this facility:

Contact:
Global Id: T0607100589
Contact Type: Local Agency Caseworker
Contact Name: CATHERINE RICHARDS
Organization Name: SAN BERNARDINO COUNTY
Address: 620 SOUTH E STREET
City: SAN BERNARDINO
Email: crichards@sbcfire.org
Phone Number: 9093868419

Global Id: T0607100589
Contact Type: Regional Board Caseworker
Contact Name: CARL BERNHARDT
Organization Name: SANTA ANA RWQCB (REGION 8)
Address: 3737 MAIN STREET, SUITE 500
City: RIVERSIDE
Email: cbernhardt@waterboards.ca.gov
Phone Number: 9517824495

Status History:
Global Id: T0607100589
Status: Completed - Case Closed
Status Date: 06/23/2009

Map ID	Site	Database(s)	EPA ID Number

ONTARIO EAST TRAVEL CENTER (Continued) **S105638264**

Global Id: T0607100589
Status: Completed - Case Closed
Status Date: 07/09/2009

Global Id: T0607100589
Status: Completed - Case Closed
Status Date: 09/15/2009

Global Id: T0607100589
Status: Open - Case Begin Date
Status Date: 10/02/1998

Global Id: T0607100589
Status: Open - Site Assessment
Status Date: 10/02/1998

Global Id: T0607100589
Status: Open - Site Assessment
Status Date: 05/21/1999

Regulatory Activities:

Global Id: T0607100589
Action Type: ENFORCEMENT
Date: 04/28/2009
Action: LOP Case Closure Summary to RB

Global Id: T0607100589
Action Type: Other
Date: 01/01/1950
Action: Leak Discovery

Global Id: T0607100589
Action Type: REMEDIATION
Date: 01/01/1950
Action: Excavation

Global Id: T0607100589
Action Type: Other
Date: 01/01/1950
Action: Leak Reported

Global Id: T0607100589
Action Type: ENFORCEMENT
Date: 06/23/2009
Action: Closure/No Further Action Letter

Region: STATE
Global Id: T0607100298
Latitude: 34.0641404
Longitude: -117.5579
Case Type: LUST Cleanup Site
Status: Completed - Case Closed
Status Date: 03/20/1995
Lead Agency: SAN BERNARDINO COUNTY
Case Worker: CB
Local Agency: SAN BERNARDINO COUNTY

Map ID	Site	Database(s)	EPA ID Number

ONTARIO EAST TRAVEL CENTER (Continued) **S105638264**

RB Case Number: 083602345T
LOC Case Number: 93012
File Location: Local Agency
Potential Media Affect: Soil
Potential Contaminants of Concern: Diesel
Site History: Not reported

Click here to access the California GeoTracker records for this facility:

Contact:
Global Id: T0607100298
Contact Type: Local Agency Caseworker
Contact Name: CURTIS BRUNDAGE
Organization Name: SAN BERNARDINO COUNTY
Address: 620 S. E STREET
City: SAN BERNARDINO
Email: cbrundage@sbcfire.org
Phone Number: Not reported

Global Id: T0607100298
Contact Type: Regional Board Caseworker
Contact Name: VALERIE JAHN-BULL
Organization Name: SANTA ANA RWQCB (REGION 8)
Address: 3737 MAIN STREET, SUITE 500
City: RIVERSIDE
Email: vjahn-bull@waterboards.ca.gov
Phone Number: 9517824903

Status History:
Global Id: T0607100298
Status: Completed - Case Closed
Status Date: 03/20/1995

Global Id: T0607100298
Status: Open - Case Begin Date
Status Date: 03/13/1993

Global Id: T0607100298
Status: Open - Site Assessment
Status Date: 04/01/1993

Global Id: T0607100298
Status: Open - Site Assessment
Status Date: 04/26/1993

Regulatory Activities:
Global Id: T0607100298
Action Type: Other
Date: 01/01/1950
Action: Leak Reported

Region: STATE
Global Id: T0607133047
Latitude: 34.065656
Longitude: -117.554952
Case Type: LUST Cleanup Site

Map ID	Site	Database(s)	EPA ID Number

ONTARIO EAST TRAVEL CENTER (Continued) **S105638264**

Status:	Completed - Case Closed
Status Date:	06/23/2009
Lead Agency:	SAN BERNARDINO COUNTY
Case Worker:	CR2
Local Agency:	SAN BERNARDINO COUNTY
RB Case Number:	Not reported
LOC Case Number:	2001009
File Location:	Local Agency
Potential Media Affect:	Soil
Potential Contaminants of Concern:	Gasoline
Site History:	Not reported

Click here to access the California GeoTracker records for this facility:

Contact:

Global Id:	T0607133047
Contact Type:	Local Agency Caseworker
Contact Name:	CATHERINE RICHARDS
Organization Name:	SAN BERNARDINO COUNTY
Address:	620 SOUTH E STREET
City:	SAN BERNARDINO
Email:	crichards@sbcfire.org
Phone Number:	9093868419

Global Id:	T0607133047
Contact Type:	Regional Board Caseworker
Contact Name:	Ken Williams
Organization Name:	SANTA ANA RWQCB (REGION 8)
Address:	3737 MAIN STREET, SUITE 500
City:	RIVERSIDE
Email:	kwilliams@waterboards.ca.gov
Phone Number:	Not reported

Status History:

Global Id:	T0607133047
Status:	Completed - Case Closed
Status Date:	06/23/2009

Global Id:	T0607133047
Status:	Open - Case Begin Date
Status Date:	04/20/2000

Global Id:	T0607133047
Status:	Open - Site Assessment
Status Date:	03/13/2001

Regulatory Activities:

Global Id:	T0607133047
Action Type:	ENFORCEMENT
Date:	06/23/2009
Action:	Closure/No Further Action Letter

Global Id:	T0607133047
Action Type:	Other
Date:	01/01/1950
Action:	Leak Discovery

Map ID	Site	Database(s)	EPA ID Number

ONTARIO EAST TRAVEL CENTER (Continued) **S105638264**

Global Id:	T0607133047
Action Type:	Other
Date:	01/01/1950
Action:	Leak Reported

Global Id:	T0607133047
Action Type:	ENFORCEMENT
Date:	04/28/2009
Action:	LOP Case Closure Summary to RB

Global Id:	T0607133047
Action Type:	Other
Date:	01/01/1950
Action:	Leak Stopped

SLIC:

Region:	STATE
Facility Status:	**Completed - Case Closed**
Status Date:	03/20/1995
Global Id:	SLT8R1974110
Lead Agency:	SAN BERNARDINO COUNTY
Lead Agency Case Number:	Not reported
Latitude:	34.063997
Longitude:	-117.557403
Case Type:	Cleanup Program Site
Case Worker:	Not reported
Local Agency:	Not reported
RB Case Number:	SLT8R197
File Location:	Not reported
Potential Media Affected:	Not reported
Potential Contaminants of Concern:	Not reported
Site History:	Not reported

Click here to access the California GeoTracker records for this facility:

CHMIRS:

OES Incident Number:	011001
OES notification:	Not reported
OES Date:	11/20/1995
OES Time:	10:13:35 PM
Incident Date:	Not reported
Date Completed:	**Not reported**
Property Use:	Not reported
Agency Id Number:	Not reported
Agency Incident Number:	Not reported
Time Notified:	Not reported
Time Completed:	Not reported
Surrounding Area:	Not reported
Estimated Temperature:	Not reported
Property Management:	Not reported
Special Studies 1:	Not reported
Special Studies 2:	Not reported
Special Studies 3:	Not reported
Special Studies 4:	Not reported
Special Studies 5:	Not reported

Map ID	Site	Database(s)	EPA ID Number

ONTARIO EAST TRAVEL CENTER (Continued) **S105638264**

Special Studies 6:	Not reported
More Than Two Substances Involved?:	Not reported
Resp Agncy Personel # Of Decontaminated:	Not reported
Responding Agency Personel # Of Injuries:	Not reported
Responding Agency Personel # Of Fatalities:	Not reported
Others Number Of Decontaminated:	Not reported
Others Number Of Injuries:	Not reported
Others Number Of Fatalities:	Not reported
Vehicle Make/year:	Not reported
Vehicle License Number:	Not reported
Vehicle State:	Not reported
Vehicle Id Number:	Not reported
CA/DOT/PUC/ICC Number:	Not reported
Company Name:	Not reported
Reporting Officer Name/ID:	Not reported
Report Date:	Not reported
Comments:	Not reported
Facility Telephone:	Not reported
Waterway Involved:	YES
Waterway:	Not reported
Spill Site:	Not reported
Cleanup By:	PRIVATE CONTRACTOR
Containment:	Not reported
What Happened:	Not reported
Type:	Not reported
Measure:	Not reported
Other:	Not reported
Date/Time:	Not reported
Year:	1995
Agency:	ONTARIO FD
Incident Date:	AM 11/19/95
Admin Agency:	Not reported
Amount:	100 GAL
Contained:	NO
Site Type:	Not reported
E Date:	Not reported
Substance:	DIESEL
Quantity Released:	Not reported
BBLS:	Not reported
Cups:	Not reported
CUFT:	Not reported
Gallons:	Not reported
Grams:	Not reported
Pounds:	Not reported
Liters:	Not reported
Ounces:	Not reported
Pints:	Not reported
Quarts:	Not reported
Sheen:	Not reported
Tons:	Not reported
Unknown:	Not reported
Evacuations:	NO
Number of Injuries:	NO
Number of Fatalities:	NO
Description:	CONSTRUCTION CREW BROKE STORAGE TANK LINE

Map ID	Site	Database(s)	EPA ID Number

ONTARIO EAST TRAVEL CENTER (Continued) **S105638264**

San Bern. Co. Permit:

Region: SAN BERNARDINO
Facility ID: FA0006814
Owner: TA OPERATING CO
Permit Number: PT0012554
Permit Category: UST OWNERSHIP/OPERATING PERMIT (PER UST)
Facility Status: INACTIVE
Expiration Date: 10/31/2004

Region: SAN BERNARDINO
Facility ID: FA0006814
Owner: TA OPERATING CO
Permit Number: PT0001507
Permit Category: HAZMAT HANDLER- 100+ EMPLOYEES
Facility Status: ACTIVE
Expiration Date: 10/31/2013

Region: SAN BERNARDINO
Facility ID: FA0006814
Owner: TA OPERATING CO
Permit Number: PT0001508
Permit Category: SPECIAL GENERATOR
Facility Status: ACTIVE
Expiration Date: 10/31/2013

Region: SAN BERNARDINO
Facility ID: FA0006814
Owner: TA OPERATING CO
Permit Number: PT0012549
Permit Category: UST OWNERSHIP/OPERATING PERMIT (PER UST)
Facility Status: ACTIVE
Expiration Date: 10/31/2013

Region: SAN BERNARDINO
Facility ID: FA0006814
Owner: TA OPERATING CO
Permit Number: PT0012550
Permit Category: UST OWNERSHIP/OPERATING PERMIT (PER UST)
Facility Status: ACTIVE
Expiration Date: 10/31/2013

Region: SAN BERNARDINO
Facility ID: FA0006814
Owner: TA OPERATING CO
Permit Number: PT0012551
Permit Category: UST OWNERSHIP/OPERATING PERMIT (PER UST)
Facility Status: ACTIVE
Expiration Date: 10/31/2013

Region: SAN BERNARDINO
Facility ID: FA0006814
Owner: TA OPERATING CO
Permit Number: PT0012552
Permit Category: UST OWNERSHIP/OPERATING PERMIT (PER UST)
Facility Status: ACTIVE
Expiration Date: 10/31/2013

Map ID	Site	Database(s)	EPA ID Number

ONTARIO EAST TRAVEL CENTER (Continued) **S105638264**

Region: SAN BERNARDINO
Facility ID: FA0006814
Owner: TA OPERATING CO
Permit Number: PT0012553
Permit Category: UST OWNERSHIP/OPERATING PERMIT (PER UST)
Facility Status: ACTIVE
Expiration Date: 10/31/2013

Region: SAN BERNARDINO
Facility ID: FA0006814
Owner: TA OPERATING CO
Permit Number: PT0021722
Permit Category: APSA 1,320-10,000 GAL FAC CAPACITY
Facility Status: ACTIVE
Expiration Date: 10/31/2013

---

518 **TRUCKSTOPS OF AMERICA** **LUST** **S100280479**
4325 GUASTI RD **SWEEPS UST** **N/A**
ONTARIO, CA 91761 **CHMIRS**

LUST REG 8:
Region: 8
County: San Bernardino
Regional Board: Santa Ana Region
Facility Status: Case Closed
Case Number: 083602345T
Local Case Num: 93012
Case Type: Soil only
Substance: Diesel
Qty Leaked: Not reported
Abate Method: Not reported
Cross Street: Not reported
Enf Type: Not reported
Funding: Not reported
How Discovered: Not reported
How Stopped: Not reported
Leak Cause: Not reported
Leak Source: Not reported
Global ID: T0607100298
How Stopped Date: Not reported
Enter Date: 12/22/1993
Review Date: Not reported
Prelim Assess: 4/26/1993
Discover Date: Not reported
Enforcement Date: Not reported
Close Date: 3/20/1995
Workplan: 4/1/1993
Pollution Char: Not reported
Remed Plan: Not reported
Remed Action: Not reported
Monitoring: Not reported
Enter Date: 12/22/1993
GW Qualifies: Not reported
Soil Qualifies: Not reported
Operator: Not reported
Facility Contact: Not reported
Interim: Not reported
Oversite Program: LUST

Map ID	Site	Database(s)	EPA ID Number

TRUCKSTOPS OF AMERICA (Continued) **S100280479**

Latitude:	34.0641404
Longitude:	-117.5579
MTBE Date:	Not reported
Max MTBE GW:	Not reported
MTBE Concentration:	0
Max MTBE Soil:	Not reported
MTBE Fuel:	0
MTBE Tested:	Not Required to be Tested.
MTBE Class:	*
Staff:	VJJ
Staff Initials:	CB5
Lead Agency:	Local Agency
Local Agency:	36000L
Hydr Basin #:	UPPER SANTA ANA VALL
Beneficial:	Not reported
Priority:	Not reported
Cleanup Fund Id:	Not reported
Work Suspended:	Not reported
Summary:	Not reported

Region:	8
County:	San Bernardino
Regional Board:	Santa Ana Region
Facility Status:	Preliminary site assessment workplan submitted
Case Number:	083603508T
Local Case Num:	99082
Case Type:	Soil only
Substance:	Gasoline
Qty Leaked:	Not reported
Abate Method:	Not reported
Cross Street:	Not reported
Enf Type:	Not reported
Funding:	Not reported
How Discovered:	Tank Closure
How Stopped:	Not reported
Leak Cause:	UNK
Leak Source:	UNK
Global ID:	T0607100589
How Stopped Date:	Not reported
Enter Date:	8/24/1999
Review Date:	10/2/1998
Prelim Assess:	Not reported
Discover Date:	10/2/1998
Enforcement Date:	Not reported
Close Date:	Not reported
Workplan:	5/21/1999
Pollution Char:	Not reported
Remed Plan:	Not reported
Remed Action:	Not reported
Monitoring:	Not reported
Enter Date:	8/24/1999
GW Qualifies:	Not reported
Soil Qualifies:	Not reported
Operator:	Not reported
Facility Contact:	Not reported
Interim:	Not reported
Oversite Program:	LUST

Map ID	Site	Database(s)	EPA ID Number

TRUCKSTOPS OF AMERICA (Continued) **S100280479**

Latitude: 34.0641404
Longitude: -117.5579
MTBE Date: Not reported
Max MTBE GW: Not reported
MTBE Concentration: 0
Max MTBE Soil: Not reported
MTBE Fuel: 1
MTBE Tested: Site NOT Tested for MTBE.Includes Unknown and Not Analyzed.
MTBE Class: *
Staff: CAB
Staff Initials: CB5
Lead Agency: Local Agency
Local Agency: 36000L
Hydr Basin #: UPPER SANTA ANA VALL
Beneficial: Not reported
Priority: Not reported
Cleanup Fund Id: Not reported
Work Suspended: Not reported
Summary: Not reported

SWEEPS UST:
Status: Active
Comp Number: 50083
Number: 9
Board Of Equalization: 44-021145
Referral Date: 07-28-92
Action Date: 07-28-92
Created Date: 02-29-88
Tank Status: A
Owner Tank Id: 1
Swrcb Tank Id: 36-000-050083-000001
Actv Date: 08-25-88
Capacity: 15000
Tank Use: M.V. FUEL
Stg: P
Content: LEADED
Number Of Tanks: 10

Status: Active
Comp Number: 50083
Number: 9
Board Of Equalization: 44-021145
Referral Date: 07-28-92
Action Date: 07-28-92
Created Date: 02-29-88
Tank Status: A
Owner Tank Id: 2
Swrcb Tank Id: 36-000-050083-000002
Actv Date: 08-25-88
Capacity: 15000
Tank Use: M.V. FUEL
Stg: P
Content: REG UNLEADED
Number Of Tanks: Not reported

Status: Active
Comp Number: 50083

Map ID	Site	Database(s)	EPA ID Number

TRUCKSTOPS OF AMERICA (Continued) **S100280479**

Number: 9
Board Of Equalization: 44-021145
Referral Date: 07-28-92
Action Date: 07-28-92
Created Date: 02-29-88
Tank Status: A
Owner Tank Id: 3
Swrcb Tank Id: 36-000-050083-000003
Actv Date: 08-25-88
Capacity: 15000
Tank Use: M.V. FUEL
Stg: P
Content: REG UNLEADED
Number Of Tanks: Not reported

Status: Active
Comp Number: 50083
Number: 9
Board Of Equalization: 44-021145
Referral Date: 07-28-92
Action Date: 07-28-92
Created Date: 02-29-88
Tank Status: A
Owner Tank Id: 4
Swrcb Tank Id: 36-000-050083-000004
Actv Date: 08-25-88
Capacity: 15000
Tank Use: M.V. FUEL
Stg: P
Content: DIESEL
Number Of Tanks: Not reported

Status: Active
Comp Number: 50083
Number: 9
Board Of Equalization: 44-021145
Referral Date: 07-28-92
Action Date: 07-28-92
Created Date: 02-29-88
Tank Status: A
Owner Tank Id: 5
Swrcb Tank Id: 36-000-050083-000005
Actv Date: 08-25-88
Capacity: 30000
Tank Use: M.V. FUEL
Stg: P
Content: DIESEL
Number Of Tanks: Not reported

Status: Active
Comp Number: 50083
Number: 9
Board Of Equalization: 44-021145
Referral Date: 07-28-92
Action Date: 07-28-92
Created Date: 02-29-88
Tank Status: A

Map ID	Site	Database(s)	EPA ID Number

TRUCKSTOPS OF AMERICA (Continued) **S100280479**

Owner Tank Id: 6
Swrcb Tank Id: 36-000-050083-000006
Actv Date: 08-25-88
Capacity: 30000
Tank Use: M.V. FUEL
Stg: P
Content: DIESEL
Number Of Tanks: Not reported

Status: Active
Comp Number: 50083
Number: 9
Board Of Equalization: 44-021145
Referral Date: 07-28-92
Action Date: 07-28-92
Created Date: 02-29-88
Tank Status: A
Owner Tank Id: 7
Swrcb Tank Id: 36-000-050083-000007
Actv Date: 08-25-88
Capacity: 30000
Tank Use: M.V. FUEL
Stg: P
Content: DIESEL
Number Of Tanks: Not reported

Status: Active
Comp Number: 50083
Number: 9
Board Of Equalization: 44-021145
Referral Date: 07-28-92
Action Date: 07-28-92
Created Date: 02-29-88
Tank Status: A
Owner Tank Id: 9
Swrcb Tank Id: 36-000-050083-000008
Actv Date: 08-25-88
Capacity: 8000
Tank Use: UNKNOWN
Stg: P
Content: Not reported
Number Of Tanks: Not reported

Status: Active
Comp Number: 50083
Number: 9
Board Of Equalization: 44-021145
Referral Date: 07-28-92
Action Date: 07-28-92
Created Date: 02-29-88
Tank Status: A
Owner Tank Id: 12
Swrcb Tank Id: 36-000-050083-000009
Actv Date: 08-25-88
Capacity: 10000
Tank Use: OIL
Stg: W

Map ID	Site	Database(s)	EPA ID Number

TRUCKSTOPS OF AMERICA (Continued) **S100280479**

Content: WASTE OIL
Number Of Tanks: Not reported

Status: Active
Comp Number: 50083
Number: 9
Board Of Equalization: 44-021145
Referral Date: 07-28-92
Action Date: 07-28-92
Created Date: 02-29-88
Tank Status: A
Owner Tank Id: 14
Swrcb Tank Id: 36-000-050083-000010
Actv Date: 08-25-88
Capacity: 1000
Tank Use: UNKNOWN
Stg: W
Content: Not reported
Number Of Tanks: Not reported

CHMIRS:
OES Incident Number: 9120430
OES notification: Not reported
OES Date: Not reported
OES Time: Not reported
Incident Date: 13-NOV-91
Date Completed: 13-NOV-91
Property Use: 099
Agency Id Number: 36170
Agency Incident Number: 10054
Time Notified: 1007
Time Completed: 1045
Surrounding Area: 099
Estimated Temperature: 75
Property Management: P
Special Studies 1: Not reported
Special Studies 2: Not reported
Special Studies 3: Not reported
Special Studies 4: Not reported
Special Studies 5: Not reported
Special Studies 6: Not reported
More Than Two Substances Involved?: N
Resp Agncy Personel # Of Decontaminated: 0
Responding Agency Personel # Of Injuries: 0
Responding Agency Personel # Of Fatalities: 0
Others Number Of Decontaminated: 0
Others Number Of Injuries: 0
Others Number Of Fatalities: 0
Vehicle Make/year: PETERBUILT 1990
Vehicle License Number: RA 8668
Vehicle State: MI
Vehicle Id Number: IXPCD89X5MN306728
CA/DOT/PUC/ICC Number: Not reported
Company Name: ETV INC.
Reporting Officer Name/ID: ENG. ANDY VELAZQUEZ
Report Date: 13-NOV-91
Comments: Y

Map ID	Site	Database(s)	EPA ID Number

TRUCKSTOPS OF AMERICA (Continued) **S100280479**

Facility Telephone:	714 986-4579
Waterway Involved:	Not reported
Waterway:	Not reported
Spill Site:	Not reported
Cleanup By:	Not reported
Containment:	Not reported
What Happened:	Not reported
Type:	Not reported
Measure:	Not reported
Other:	Not reported
Date/Time:	Not reported
Year:	88-92
Agency:	Not reported
Incident Date:	Not reported
Admin Agency:	Not reported
Amount:	Not reported
Contained:	Not reported
Site Type:	Not reported
E Date:	18-AUG-92
Substance:	Not reported
Quantity Released:	Not reported
BBLS:	Not reported
Cups:	Not reported
CUFT:	Not reported
Gallons:	Not reported
Grams:	Not reported
Pounds:	Not reported
Liters:	Not reported
Ounces:	Not reported
Pints:	Not reported
Quarts:	Not reported
Sheen:	Not reported
Tons:	Not reported
Unknown:	Not reported
Evacuations:	Not reported
Number of Injuries:	Not reported
Number of Fatalities:	Not reported
Description:	Not reported

---

518 **ONTARIO WELL #37** **San Bern. Co. Permit** **S103885846**
4315 E GUASTI RD **N/A**
ONTARIO, CA 91761

San Bern. Co. Permit:

Region:	SAN BERNARDINO
Facility ID:	FA0002053
Owner:	CITY OF ONTARIO
Permit Number:	PT0009325
Permit Category:	CALARP FACILITY PERMIT
Facility Status:	INACTIVE
Expiration Date:	09/30/2006

Region:	SAN BERNARDINO
Facility ID:	FA0002053
Owner:	CITY OF ONTARIO
Permit Number:	PT0009326
Permit Category:	HAZMAT HANDLER 0-10 EMPLOYEES
Facility Status:	INACTIVE

Map ID	Site	Database(s)	EPA ID Number

ONTARIO WELL #37 (Continued) **S103885846**

Expiration Date: 09/30/2012

---

520 **MIDWEST COAST TRANSPORT** **HAZNET** **S112924406**
4265 E GUASTI RD (AT TA TRUCK STOP) **N/A**
ONTARIO, CA 91761

HAZNET:

Year:	2002
Gepaid:	CAC002555827
Contact:	CONNIE HEIDE
Telephone:	6053398473
Mailing Name:	Not reported
Mailing Address:	1800 E BENSON RD
Mailing City,St,Zip:	SIOUX FALLS, SD 57117
Gen County:	Not reported
TSD EPA ID:	CAD008302903
TSD County:	Not reported
Waste Category:	Other organic solids
Disposal Method:	Transfer Station
Tons:	0.02
Facility County:	San Bernardino

Year:	2002
Gepaid:	CAC002555827
Contact:	CONNIE HEIDE
Telephone:	6053398473
Mailing Name:	Not reported
Mailing Address:	1800 E BENSON RD
Mailing City,St,Zip:	SIOUX FALLS, SD 57117
Gen County:	Not reported
TSD EPA ID:	CAD008302903
TSD County:	Not reported
Waste Category:	Unspecified organic liquid mixture
Disposal Method:	Recycler
Tons:	0.22
Facility County:	San Bernardino

---

520 **ONTARIO AUTO TRUCK PLAZA INC** **HAZNET** **S113012827**
4265 E GUASTI RD **N/A**
ONTARIO, CA 91761

HAZNET:

Year:	2001
Gepaid:	CAD982027146
Contact:	MARTIN SANDERCOCK
Telephone:	--
Mailing Name:	Not reported
Mailing Address:	1658 W 11TH ST UNIT F
Mailing City,St,Zip:	UPLAND, CA 917861571
Gen County:	Not reported
TSD EPA ID:	CAT000613927
TSD County:	Not reported
Waste Category:	Aqueous solution with total organic residues less than 10 percent
Disposal Method:	Transfer Station
Tons:	1.05
Facility County:	San Bernardino

Map ID	Site	Database(s)	EPA ID Number

ONTARIO AUTO TRUCK PLAZA INC (Continued) **S113012827**

Year: 2000
Gepaid: CAD982027146
Contact: MARTIN SANDERCOCK
Telephone: --
Mailing Name: Not reported
Mailing Address: 1658 W 11TH ST UNIT F
Mailing City,St,Zip: UPLAND, CA 917861571
Gen County: Not reported
TSD EPA ID: CAD088504881
TSD County: Not reported
Waste Category: Other organic solids
Disposal Method: Transfer Station
Tons: 0.12
Facility County: San Bernardino

Year: 2000
Gepaid: CAD982027146
Contact: MARTIN SANDERCOCK
Telephone: --
Mailing Name: Not reported
Mailing Address: 1658 W 11TH ST UNIT F
Mailing City,St,Zip: UPLAND, CA 917861571
Gen County: Not reported
TSD EPA ID: CAT080013352
TSD County: Not reported
Waste Category: Unspecified aqueous solution
Disposal Method: Recycler
Tons: 0.98
Facility County: San Bernardino

Year: 2000
Gepaid: CAD982027146
Contact: MARTIN SANDERCOCK
Telephone: --
Mailing Name: Not reported
Mailing Address: 1658 W 11TH ST UNIT F
Mailing City,St,Zip: UPLAND, CA 917861571
Gen County: Not reported
TSD EPA ID: CAT000613927
TSD County: Not reported
Waste Category: Aqueous solution with total organic residues less than 10 percent
Disposal Method: Transfer Station
Tons: 0.92
Facility County: San Bernardino

Year: 1999
Gepaid: CAD982027146
Contact: Not reported
Telephone: 0000000000
Mailing Name: Not reported
Mailing Address: 1658 W 11TH ST UNIT F
Mailing City,St,Zip: UPLAND, CA 917861571
Gen County: Not reported
TSD EPA ID: CAT080013352
TSD County: Not reported
Waste Category: Waste oil and mixed oil
Disposal Method: Recycler

Map ID	Site	Database(s)	EPA ID Number

ONTARIO AUTO TRUCK PLAZA INC (Continued) **S113012827**

Tons: 1.7931
Facility County: San Bernardino

Click this hyperlink while viewing on your computer to access
15 additional CA_HAZNET: record(s) in the EDR Site Report.

---

520 **ONTARIO AUTO & TRUCK PLAZA (UNOCAL)** **SWEEPS UST** **S100279141**
4265 E GUASTI **CHMIRS** **N/A**
ONTARIO, CA 91761 **San Bern. Co. Permit**

SWEEPS UST:

Status:	Active
Comp Number:	4051
Number:	1
Board Of Equalization:	44-020288
Referral Date:	03-02-93
Action Date:	03-02-93
Created Date:	03-02-93
Tank Status:	A
Owner Tank Id:	63364
Swrcb Tank Id:	36-000-004051-063364
Actv Date:	03-02-93
Capacity:	1000
Tank Use:	OIL
Stg:	W
Content:	WASTE OIL
Number Of Tanks:	1

CHMIRS:

OES Incident Number:	8804095
OES notification:	Not reported
OES Date:	Not reported
OES Time:	Not reported
Incident Date:	13-DEC-88
Date Completed:	**13-DEC-88**
Property Use:	099
Agency Id Number:	36170
Agency Incident Number:	4019
Time Notified:	1208
Time Completed:	1506
Surrounding Area:	600
Estimated Temperature:	75
Property Management:	P
Special Studies 1:	Not reported
Special Studies 2:	Not reported
Special Studies 3:	Not reported
Special Studies 4:	Not reported
Special Studies 5:	Not reported
Special Studies 6:	Not reported
More Than Two Substances Involved?:	N
Resp Agncy Personel # Of Decontaminated:	Not reported
Responding Agency Personel # Of Injuries:	Not reported
Responding Agency Personel # Of Fatalities:	Not reported
Others Number Of Decontaminated:	Not reported
Others Number Of Injuries:	Not reported
Others Number Of Fatalities:	Not reported
Vehicle Make/year:	KENWORTH 1982

Map ID	Site	Database(s)	EPA ID Number

ONTARIO AUTO & TRUCK PLAZA (UNOCAL) (Continued) **S100279141**

Vehicle License Number:	PD3005
Vehicle State:	IA
Vehicle Id Number:	Not reported
CA/DOT/PUC/ICC Number:	Not reported
Company Name:	WARREN TRANSPORT INC
Reporting Officer Name/ID:	JERRY KEVIN WOLFD
Report Date:	13-DEC-88
Comments:	Y
Facility Telephone:	714 986-4579
Waterway Involved:	Not reported
Waterway:	Not reported
Spill Site:	Not reported
Cleanup By:	Not reported
Containment:	Not reported
What Happened:	Not reported
Type:	Not reported
Measure:	Not reported
Other:	Not reported
Date/Time:	Not reported
Year:	88-92
Agency:	Not reported
Incident Date:	Not reported
Admin Agency:	Not reported
Amount:	Not reported
Contained:	Not reported
Site Type:	Not reported
E Date:	Not reported
Substance:	Not reported
Quantity Released:	Not reported
BBLS:	Not reported
Cups:	Not reported
CUFT:	Not reported
Gallons:	Not reported
Grams:	Not reported
Pounds:	Not reported
Liters:	Not reported
Ounces:	Not reported
Pints:	Not reported
Quarts:	Not reported
Sheen:	Not reported
Tons:	Not reported
Unknown:	Not reported
Evacuations:	Not reported
Number of Injuries:	Not reported
Number of Fatalities:	Not reported
Description:	Not reported

San Bern. Co. Permit:

Region:	SAN BERNARDINO
Facility ID:	FA0006781
Owner:	TA OPERATING CO
Permit Number:	PT0021857
Permit Category:	APSA 1,320-10,000 GAL FAC CAPACITY
Facility Status:	INACTIVE
Expiration Date:	10/31/2013

Region: SAN BERNARDINO

Map ID	Site	Database(s)	EPA ID Number

ONTARIO AUTO & TRUCK PLAZA (UNOCAL) (Continued) **S100279141**

Facility ID: FA0006781
Owner: TA OPERATING CO
Permit Number: PT0001459
Permit Category: HAZMAT HANDLER- 100+ EMPLOYEES
Facility Status: ACTIVE
Expiration Date: 10/31/2013

Region: SAN BERNARDINO
Facility ID: FA0006781
Owner: TA OPERATING CO
Permit Number: PT0001460
Permit Category: SPECIAL GENERATOR
Facility Status: ACTIVE
Expiration Date: 10/31/2013

Region: SAN BERNARDINO
Facility ID: FA0006781
Owner: TA OPERATING CO
Permit Number: PT0012541
Permit Category: UST OWNERSHIP/OPERATING PERMIT (PER UST)
Facility Status: ACTIVE
Expiration Date: 10/31/2013

Region: SAN BERNARDINO
Facility ID: FA0006781
Owner: TA OPERATING CO
Permit Number: PT0012542
Permit Category: UST OWNERSHIP/OPERATING PERMIT (PER UST)
Facility Status: ACTIVE
Expiration Date: 10/31/2013

Region: SAN BERNARDINO
Facility ID: FA0006781
Owner: TA OPERATING CO
Permit Number: PT0012543
Permit Category: UST OWNERSHIP/OPERATING PERMIT (PER UST)
Facility Status: ACTIVE
Expiration Date: 10/31/2013

Region: SAN BERNARDINO
Facility ID: FA0006781
Owner: TA OPERATING CO
Permit Number: PT0012544
Permit Category: UST OWNERSHIP/OPERATING PERMIT (PER UST)
Facility Status: ACTIVE
Expiration Date: 10/31/2013

Region: SAN BERNARDINO
Facility ID: FA0006781
Owner: TA OPERATING CO
Permit Number: PT0012545
Permit Category: UST OWNERSHIP/OPERATING PERMIT (PER UST)
Facility Status: ACTIVE
Expiration Date: 10/31/2013

Region: SAN BERNARDINO
Facility ID: FA0006781

Map ID	Site	Database(s)	EPA ID Number

ONTARIO AUTO & TRUCK PLAZA (UNOCAL) (Continued) **S100279141**

Owner: TA OPERATING CO
Permit Number: PT0012546
Permit Category: UST OWNERSHIP/OPERATING PERMIT (PER UST)
Facility Status: ACTIVE
Expiration Date: 10/31/2013

Region: SAN BERNARDINO
Facility ID: FA0006781
Owner: TA OPERATING CO
Permit Number: PT0012547
Permit Category: UST OWNERSHIP/OPERATING PERMIT (PER UST)
Facility Status: ACTIVE
Expiration Date: 10/31/2013

---

520 **LUST S105633099**

4265 EAST GUASTI RD **CHMIRS N/A**
ONTARIO, CA 91761

LUST:

Region:	STATE
Global Id:	T0607133758
Latitude:	34.065545
Longitude:	-117.561184
Case Type:	LUST Cleanup Site
Status:	Completed - Case Closed
Status Date:	07/07/2003
Lead Agency:	SAN BERNARDINO COUNTY
Case Worker:	CB
Local Agency:	SAN BERNARDINO COUNTY
RB Case Number:	Not reported
LOC Case Number:	2001010
File Location:	Local Agency
Potential Media Affect:	Soil
Potential Contaminants of Concern:	Diesel, Gasoline
Site History:	Not reported

Click here to access the California GeoTracker records for this facility:

Contact:

Global Id:	T0607133758
Contact Type:	Local Agency Caseworker
Contact Name:	CURTIS BRUNDAGE
Organization Name:	SAN BERNARDINO COUNTY
Address:	620 S. E STREET
City:	SAN BERNARDINO
Email:	cbrundage@sbcfire.org
Phone Number:	Not reported

Global Id:	T0607133758
Contact Type:	Regional Board Caseworker
Contact Name:	Ken Williams
Organization Name:	SANTA ANA RWQCB (REGION 8)
Address:	3737 MAIN STREET, SUITE 500
City:	RIVERSIDE
Email:	kwilliams@waterboards.ca.gov
Phone Number:	Not reported

Map ID	Site	Database(s)	EPA ID Number
	(Continued)		**S105633099**

Status History:

Global Id:	T0607133758
Status:	Completed - Case Closed
Status Date:	07/07/2003
Global Id:	T0607133758
Status:	Open - Case Begin Date
Status Date:	12/05/1998
Global Id:	T0607133758
Status:	Open - Site Assessment
Status Date:	03/14/2001

Regulatory Activities:

Global Id:	T0607133758
Action Type:	Other
Date:	01/01/1950
Action:	Leak Discovery
Global Id:	T0607133758
Action Type:	Other
Date:	01/01/1950
Action:	Leak Reported
Global Id:	T0607133758
Action Type:	REMEDIATION
Date:	01/01/1950
Action:	Excavation
Global Id:	T0607133758
Action Type:	Other
Date:	01/01/1950
Action:	Leak Stopped
Global Id:	T0607133758
Action Type:	ENFORCEMENT
Date:	07/07/2003
Action:	Closure/No Further Action Letter

CHMIRS:

OES Incident Number:	07-7566
OES notification:	12/07/2007
OES Date:	Not reported
OES Time:	Not reported
Incident Date:	Not reported
Date Completed:	**Not reported**
Property Use:	Not reported
Agency Id Number:	Not reported
Agency Incident Number:	Not reported
Time Notified:	Not reported
Time Completed:	Not reported
Surrounding Area:	Not reported
Estimated Temperature:	Not reported
Property Management:	Not reported
Special Studies 1:	Not reported

Map ID	Site	Database(s)	EPA ID Number

(Continued) **S105633099**

Special Studies 2:	Not reported	
Special Studies 3:	Not reported	
Special Studies 4:	Not reported	
Special Studies 5:	Not reported	
Special Studies 6:	Not reported	
More Than Two Substances Involved?:		Not reported
Resp Agncy Personel # Of Decontaminated:		Not reported
Responding Agency Personel # Of Injuries:		Not reported
Responding Agency Personel # Of Fatalities:		Not reported
Others Number Of Decontaminated:		Not reported
Others Number Of Injuries:		Not reported
Others Number Of Fatalities:		Not reported
Vehicle Make/year:	Not reported	
Vehicle License Number:	Not reported	
Vehicle State:	Not reported	
Vehicle Id Number:	Not reported	
CA/DOT/PUC/ICC Number:	Not reported	
Company Name:	Not reported	
Reporting Officer Name/ID:	Not reported	
Report Date:	Not reported	
Comments:	Not reported	
Facility Telephone:	Not reported	
Waterway Involved:	Not reported	
Waterway:	Not reported	
Spill Site:	Not reported	
Cleanup By:	Reporting Party	
Containment:	Not reported	
What Happened:	Not reported	
Type:	Not reported	
Measure:	Not reported	
Other:	Not reported	
Date/Time:	Not reported	
Year:	2007	
Agency:	Travel Center of America	
Incident Date:	12/7/2007 12:00:00 AM	
Admin Agency:	San Bernardino County Health Department	
Amount:	Not reported	
Contained:	Yes	
Site Type:	Service Station	
E Date:	Not reported	
Substance:	Diesel	
Quantity Released:	Not reported	
BBLS:	0	
Cups:	0	
CUFT:	0	
Gallons:	25	
Grams:	0	
Pounds:	0	
Liters:	0	
Ounces:	0	
Pints:	0	
Quarts:	0	
Sheen:	0	
Tons:	0	
Unknown:	0	
Evacuations:	0	
Number of Injuries:	0	

Map ID	Site	Database(s)	EPA ID Number

(Continued) **S105633099**

Number of Fatalities:	0
Description:	Leakage from gas tank of truck in parking lot.
OES Incident Number:	11-2332
OES notification:	04/12/2011
OES Date:	Not reported
OES Time:	Not reported
Incident Date:	Not reported
Date Completed:	**Not reported**
Property Use:	Not reported
Agency Id Number:	Not reported
Agency Incident Number:	Not reported
Time Notified:	Not reported
Time Completed:	Not reported
Surrounding Area:	Not reported
Estimated Temperature:	Not reported
Property Management:	Not reported
Special Studies 1:	Not reported
Special Studies 2:	Not reported
Special Studies 3:	Not reported
Special Studies 4:	Not reported
Special Studies 5:	Not reported
Special Studies 6:	Not reported
More Than Two Substances Involved?:	Not reported
Resp Agncy Personel # Of Decontaminated:	Not reported
Responding Agency Personel # Of Injuries:	Not reported
Responding Agency Personel # Of Fatalities:	Not reported
Others Number Of Decontaminated:	Not reported
Others Number Of Injuries:	Not reported
Others Number Of Fatalities:	Not reported
Vehicle Make/year:	Not reported
Vehicle License Number:	Not reported
Vehicle State:	Not reported
Vehicle Id Number:	Not reported
CA/DOT/PUC/ICC Number:	Not reported
Company Name:	Not reported
Reporting Officer Name/ID:	Not reported
Report Date:	Not reported
Comments:	Not reported
Facility Telephone:	Not reported
Waterway Involved:	No
Waterway:	Not reported
Spill Site:	Service Station
Cleanup By:	Site personnel
Containment:	Not reported
What Happened:	Not reported
Type:	Not reported
Measure:	Gal(s)
Other:	Not reported
Date/Time:	2000
Year:	2011
Agency:	Travel Centers of America
Incident Date:	4/11/2011
Admin Agency:	San Bernardino County Health Department
Amount:	Not reported
Contained:	Yes
Site Type:	Not reported

Map ID	Site	Database(s)	EPA ID Number

(Continued) **S105633099**

E Date:	Not reported
Substance:	Diesel
Quantity Released:	17
BBLS:	Not reported
Cups:	Not reported
CUFT:	Not reported
Gallons:	Not reported
Grams:	Not reported
Pounds:	Not reported
Liters:	Not reported
Ounces:	Not reported
Pints:	Not reported
Quarts:	Not reported
Sheen:	Not reported
Tons:	Not reported
Unknown:	Not reported
Evacuations:	Not reported
Number of Injuries:	Not reported
Number of Fatalities:	Not reported
Description:	RP states that approximately 17 gallons of diesel was released from a saddle tank due to damage to a saddle tank. The release was to the concrete and no waterways were impacted.
OES Incident Number:	5061
OES notification:	Not reported
OES Date:	11/6/1994
OES Time:	04:17:37 AM
Incident Date:	Not reported
Date Completed:	**Not reported**
Property Use:	Not reported
Agency Id Number:	Not reported
Agency Incident Number:	Not reported
Time Notified:	Not reported
Time Completed:	Not reported
Surrounding Area:	Not reported
Estimated Temperature:	Not reported
Property Management:	Not reported
Special Studies 1:	Not reported
Special Studies 2:	Not reported
Special Studies 3:	Not reported
Special Studies 4:	Not reported
Special Studies 5:	Not reported
Special Studies 6:	Not reported
More Than Two Substances Involved?:	Not reported
Resp Agncy Personel # Of Decontaminated:	Not reported
Responding Agency Personel # Of Injuries:	Not reported
Responding Agency Personel # Of Fatalities:	Not reported
Others Number Of Decontaminated:	Not reported
Others Number Of Injuries:	Not reported
Others Number Of Fatalities:	Not reported
Vehicle Make/year:	Not reported
Vehicle License Number:	Not reported
Vehicle State:	Not reported
Vehicle Id Number:	Not reported
CA/DOT/PUC/ICC Number:	Not reported
Company Name:	Not reported
Reporting Officer Name/ID:	Not reported

Map ID	Site	Database(s)	EPA ID Number

(Continued) **S105633099**

Report Date:	Not reported
Comments:	Not reported
Facility Telephone:	Not reported
Waterway Involved:	YES
Waterway:	Not reported
Spill Site:	Not reported
Cleanup By:	Not reported
Containment:	Not reported
What Happened:	Not reported
Type:	PETROLEUM
Measure:	Not reported
Other:	Not reported
Date/Time:	Not reported
Year:	1994
Agency:	burns security
Incident Date:	11/06/94 0330
Admin Agency:	Not reported
Amount:	100 gallons
Contained:	NO
Site Type:	OTHER
E Date:	Not reported
Substance:	diesel
Quantity Released:	Not reported
BBLS:	Not reported
Cups:	Not reported
CUFT:	Not reported
Gallons:	Not reported
Grams:	Not reported
Pounds:	Not reported
Liters:	Not reported
Ounces:	Not reported
Pints:	Not reported
Quarts:	Not reported
Sheen:	Not reported
Tons:	Not reported
Unknown:	Not reported
Evacuations:	NO
Number of Injuries:	NO
Number of Fatalities:	NO
Description:	tanker filling tank, hose popped out of hole and continued to flow from until noticed. posssibly in storm drains but not likely.
OES Incident Number:	11-2632
OES notification:	04/27/2011
OES Date:	Not reported
OES Time:	Not reported
Incident Date:	Not reported
Date Completed:	**Not reported**
Property Use:	Not reported
Agency Id Number:	Not reported
Agency Incident Number:	Not reported
Time Notified:	Not reported
Time Completed:	Not reported
Surrounding Area:	Not reported
Estimated Temperature:	Not reported
Property Management:	Not reported
Special Studies 1:	Not reported

Map ID	Site	Database(s)	EPA ID Number

(Continued) **S105633099**

Special Studies 2:	Not reported
Special Studies 3:	Not reported
Special Studies 4:	Not reported
Special Studies 5:	Not reported
Special Studies 6:	Not reported
More Than Two Substances Involved?:	Not reported
Resp Agncy Personel # Of Decontaminated:	Not reported
Responding Agency Personel # Of Injuries:	Not reported
Responding Agency Personel # Of Fatalities:	Not reported
Others Number Of Decontaminated:	Not reported
Others Number Of Injuries:	Not reported
Others Number Of Fatalities:	Not reported
Vehicle Make/year:	Not reported
Vehicle License Number:	Not reported
Vehicle State:	Not reported
Vehicle Id Number:	Not reported
CA/DOT/PUC/ICC Number:	Not reported
Company Name:	Not reported
Reporting Officer Name/ID:	Not reported
Report Date:	Not reported
Comments:	Not reported
Facility Telephone:	Not reported
Waterway Involved:	No
Waterway:	Not reported
Spill Site:	Service Station
Cleanup By:	Contractor
Containment:	Not reported
What Happened:	Not reported
Type:	Not reported
Measure:	Gal(s)
Other:	Not reported
Date/Time:	1045
Year:	2011
Agency:	Travel Centers of America
Incident Date:	4/27/2011
Admin Agency:	San Bernardino County Health Department
Amount:	Not reported
Contained:	Yes
Site Type:	Not reported
E Date:	Not reported
Substance:	Diesel
Quantity Released:	10
BBLS:	Not reported
Cups:	Not reported
CUFT:	Not reported
Gallons:	Not reported
Grams:	Not reported
Pounds:	Not reported
Liters:	Not reported
Ounces:	Not reported
Pints:	Not reported
Quarts:	Not reported
Sheen:	Not reported
Tons:	Not reported
Unknown:	Not reported
Evacuations:	Not reported
Number of Injuries:	Not reported

Map ID	Site	Database(s)	EPA ID Number

(Continued) **S105633099**

Number of Fatalities: Not reported
Description: RP states a customer had a saddle tank damage by road debris causing the release of diesel to the fueling area. The release was contained in a holding tank. The release has been contained and cleaned.

---

520 **TRAVEL CENTERS OF AMERICA** **HAZNET** **S113081256**
4265 E GUASTI RD **N/A**
ONTARIO, CA 91761

HAZNET:

Year:	2012
Gepaid:	CAL000147747
Contact:	EMILY F. GLOECKLE
Telephone:	4408084411
Mailing Name:	Not reported
Mailing Address:	24601 CENTER RIDGE RD
Mailing City,St,Zip:	WESTLAKE, OH 441450000
Gen County:	San Bernardino
TSD EPA ID:	CAD981696420
TSD County:	Los Angeles
Waste Category:	Not reported
Disposal Method:	Not reported
Tons:	Not reported
Facility County:	San Bernardino

Year:	2012
Gepaid:	CAL000147747
Contact:	EMILY F. GLOECKLE
Telephone:	4408084411
Mailing Name:	Not reported
Mailing Address:	24601 CENTER RIDGE RD
Mailing City,St,Zip:	WESTLAKE, OH 441450000
Gen County:	San Bernardino
TSD EPA ID:	CAD981696420
TSD County:	Los Angeles
Waste Category:	Not reported
Disposal Method:	Not reported
Tons:	Not reported
Facility County:	San Bernardino

Year:	2012
Gepaid:	CAL000147747
Contact:	EMILY F. GLOECKLE
Telephone:	4408084411
Mailing Name:	Not reported
Mailing Address:	24601 CENTER RIDGE RD
Mailing City,St,Zip:	WESTLAKE, OH 441450000
Gen County:	San Bernardino
TSD EPA ID:	CAD982444481
TSD County:	San Bernardino
Waste Category:	Not reported
Disposal Method:	Storage, Bulking, And/Or Transfer Off Site--No Treatment/Reovery (H010-H129) Or (H131-H135)
Tons:	0.375
Facility County:	San Bernardino

Year:	2012
Gepaid:	CAL000147747

Map ID	Site	Database(s)	EPA ID Number

TRAVEL CENTERS OF AMERICA (Continued) **S113081256**

Contact: EMILY F. GLOECKLE
Telephone: 4408084411
Mailing Name: Not reported
Mailing Address: 24601 CENTER RIDGE RD
Mailing City,St,Zip: WESTLAKE, OH 441450000
Gen County: San Bernardino
TSD EPA ID: CAD982444481
TSD County: San Bernardino
Waste Category: Not reported
Disposal Method: Storage, Bulking, And/Or Transfer Off Site--No Treatment/Reovery (H010-H129) Or (H131-H135)
Tons: 0.375
Facility County: San Bernardino

Year: 2012
Gepaid: CAL000147747
Contact: EMILY F. GLOECKLE
Telephone: 4408084411
Mailing Name: Not reported
Mailing Address: 24601 CENTER RIDGE RD
Mailing City,St,Zip: WESTLAKE, OH 441450000
Gen County: San Bernardino
TSD EPA ID: CAD981696420
TSD County: Los Angeles
Waste Category: Not reported
Disposal Method: Storage, Bulking, And/Or Transfer Off Site--No Treatment/Reovery (H010-H129) Or (H131-H135)
Tons: 82.983
Facility County: San Bernardino

Click this hyperlink while viewing on your computer to access
95 additional CA_HAZNET: record(s) in the EDR Site Report.

---

520 **A & A EXPRESS INC** **HAZNET** **S112961253**
4265 E GUASTI RD **N/A**
ONTARIO, CA 91761

HAZNET:
Year: 2007
Gepaid: CAC002616385
Contact: LARRY ANDERSON
Telephone: 6055826774
Mailing Name: Not reported
Mailing Address: 1015 9TH AVE N
Mailing City,St,Zip: BRANDON, SD 570052007
Gen County: Not reported
TSD EPA ID: CAD982444481
TSD County: Not reported
Waste Category: Unspecified oil-containing waste
Disposal Method: Storage, Bulking, And/Or Transfer Off Site--No Treatment/Reovery (H010-H129) Or (H131-H135)
Tons: 6.25
Facility County: San Bernardino

Map ID	Site	Database(s)	EPA ID Number
520	**TRAVEL CENTERS OF AMERICA** **4265 E GUASTI RD** **ONTARIO, CA 91761**	**LUST** **UST**	**U003784555** **N/A**

LUST REG 8:

Region:	8
County:	San Bernardino
Regional Board:	Santa Ana Region
Facility Status:	Case Closed
Case Number:	Not reported
Local Case Num:	2001010
Case Type:	Soil only
Substance:	12034, 80066
Qty Leaked:	Not reported
Abate Method:	Not reported
Cross Street:	MILLIKEN
Enf Type:	CLOS
Funding:	Not reported
How Discovered:	Tank Closure
How Stopped:	Close Tank
Leak Cause:	UNK
Leak Source:	UNK
Global ID:	T0607133758
How Stopped Date:	12/5/1998
Enter Date:	Not reported
Review Date:	Not reported
Prelim Assess:	3/14/2001
Discover Date:	12/5/1998
Enforcement Date:	Not reported
Close Date:	7/7/2003
Workplan:	Not reported
Pollution Char:	Not reported
Remed Plan:	Not reported
Remed Action:	Not reported
Monitoring:	Not reported
Enter Date:	Not reported
GW Qualifies:	Not reported
Soil Qualifies:	Not reported
Operator:	Not reported
Facility Contact:	Not reported
Interim:	Not reported
Oversite Program:	LUST
Latitude:	34.0641
Longitude:	-117.559661
MTBE Date:	Not reported
Max MTBE GW:	Not reported
MTBE Concentration:	1
Max MTBE Soil:	Not reported
MTBE Fuel:	0
MTBE Tested:	MTBE Detected. Site tested for MTBE & MTBE detected
MTBE Class:	*
Staff:	Not reported
Staff Initials:	CB5
Lead Agency:	Local Agency
Local Agency:	36000L
Hydr Basin #:	UPPER SANTA ANA VALL
Beneficial:	MUN
Priority:	Not reported
Cleanup Fund Id:	Not reported

Map ID	Site	Database(s)	EPA ID Number

TRAVEL CENTERS OF AMERICA (Continued) **U003784555**

Work Suspended: Not reported
Summary: Not reported

UST:
Facility ID: 85004051
Latitude: 34.06396
Longitude: -117.56303

---

522 **RAYMOND CHU** **HAZNET** **S112868966**
4075 GUASTI RD **N/A**
ONTARIO, CA 91761

HAZNET:
Year: 1997
Gepaid: CAC001142392
Contact: RAYMOND CHU
Telephone: 0000000000
Mailing Name: Not reported
Mailing Address: 4075 GUASTI RD
Mailing City,St,Zip: ONTARIO, CA 917610000
Gen County: Not reported
TSD EPA ID: CAD050806850
TSD County: Not reported
Waste Category: Other inorganic solid waste
Disposal Method: Transfer Station
Tons: .1050
Facility County: San Bernardino

---

522 **FRATGEAR** **HAZNET** **S113108521**
4055 GUASTI ROAD STE 111 **N/A**
ONTARIO, CA 91761

HAZNET:
Year: 2004
Gepaid: CAL000214192
Contact: ALBERT MILES/ OWNER
Telephone: 9093901109
Mailing Name: Not reported
Mailing Address: 4055 GUASTI ROAD STE 111
Mailing City,St,Zip: ONTARIO, CA 917610000
Gen County: Not reported
TSD EPA ID: CAT000613976
TSD County: Not reported
Waste Category: Liquids with halogenated organic compounds >= 1,000 Mg./L
Disposal Method: Transfer Station
Tons: 0.2
Facility County: San Bernardino

Year: 2003
Gepaid: CAL000214192
Contact: ALBERT MILES/ OWNER
Telephone: 9093901109
Mailing Name: Not reported
Mailing Address: 4055 GUASTI ROAD STE 111
Mailing City,St,Zip: ONTARIO, CA 917610000
Gen County: Not reported

Map ID	Site	Database(s)	EPA ID Number

FRATGEAR (Continued) **S113108521**

TSD EPA ID: CAT000613976
TSD County: Not reported
Waste Category: Liquids with halogenated organic compounds >= 1,000 Mg./L
Disposal Method: Transfer Station
Tons: 0.07
Facility County: San Bernardino

Year: 2002
Gepaid: CAL000214192
Contact: ALBERT MILES/ OWNER
Telephone: 9093901109
Mailing Name: Not reported
Mailing Address: 4055 GUASTI ROAD STE 111
Mailing City,St,Zip: ONTARIO, CA 917610000
Gen County: Not reported
TSD EPA ID: CAT000613976
TSD County: Not reported
Waste Category: Liquids with halogenated organic compounds >= 1,000 Mg./L
Disposal Method: Transfer Station
Tons: 0.07
Facility County: San Bernardino

Year: 2001
Gepaid: CAL000214192
Contact: ALBERT MILES/ OWNER
Telephone: 9093901109
Mailing Name: Not reported
Mailing Address: 4055 GUASTI ROAD STE 111
Mailing City,St,Zip: ONTARIO, CA 917610000
Gen County: Not reported
TSD EPA ID: CAT000613976
TSD County: Not reported
Waste Category: Liquids with halogenated organic compounds >= 1,000 Mg./L
Disposal Method: Transfer Station
Tons: 0.37
Facility County: San Bernardino

Year: 1999
Gepaid: CAL000214192
Contact: LABERT MILES
Telephone: 9093901109
Mailing Name: Not reported
Mailing Address: 4055 GUASTI ROAD STE 111
Mailing City,St,Zip: ONTARIO, CA 917610000
Gen County: Not reported
TSD EPA ID: CAD981382732
TSD County: Not reported
Waste Category: Asbestos containing waste
Disposal Method: Not reported
Tons: .8428
Facility County: San Bernardino

Click this hyperlink while viewing on your computer to access additional CA_HAZNET: detail in the EDR Site Report.

Map ID	Site	Database(s)	EPA ID Number
522	**ALL ABOUT WOOD** **4055 GUASTI RD #108** **ONTARIO, CA 91761**	**HAZNET**	**S112939023** **N/A**

HAZNET:

Year:	2004
Gepaid:	CAC002579847
Contact:	DAVE SWART
Telephone:	9096051802
Mailing Name:	Not reported
Mailing Address:	4055 GUASTI RD #108
Mailing City,St,Zip:	ONTARIO, CA 91761
Gen County:	Not reported
TSD EPA ID:	CAD008252405
TSD County:	Not reported
Waste Category:	Unspecified solvent mixture
Disposal Method:	Not reported
Tons:	0.12
Facility County:	San Bernardino

Map ID	Site	Database(s)	EPA ID Number
522	**M.P. ASSOC.** **4055 GUASTI ROAD STE 107** **ONTARIO, CA 91761**	**HAZNET**	**S112881447** **N/A**

HAZNET:

Year:	1996
Gepaid:	CAC001311544
Contact:	MT ASSOC.
Telephone:	0000000000
Mailing Name:	Not reported
Mailing Address:	PO BOX 15005
Mailing City,St,Zip:	SANTA ANA, CA 927350000
Gen County:	Not reported
TSD EPA ID:	CAT080022148
TSD County:	Not reported
Waste Category:	Liquids with pH <= 2
Disposal Method:	Transfer Station
Tons:	.0750
Facility County:	San Bernardino

Year:	1996
Gepaid:	CAC001311544
Contact:	MT ASSOC.
Telephone:	0000000000
Mailing Name:	Not reported
Mailing Address:	PO BOX 15005
Mailing City,St,Zip:	SANTA ANA, CA 927350000
Gen County:	Not reported
TSD EPA ID:	CAT080022148
TSD County:	Not reported
Waste Category:	Other organic solids
Disposal Method:	Transfer Station
Tons:	.1500
Facility County:	San Bernardino

Year:	1996
Gepaid:	CAC001311544
Contact:	MT ASSOC.
Telephone:	0000000000
Mailing Name:	Not reported

Map ID	Site	Database(s)	EPA ID Number

M.P. ASSOC. (Continued) **S112881447**

Mailing Address: PO BOX 15005
Mailing City,St,Zip: SANTA ANA, CA 927350000
Gen County: Not reported
TSD EPA ID: CAT080022148
TSD County: Not reported
Waste Category: Off-specification, aged or surplus inorganics
Disposal Method: Transfer Station
Tons: .0100
Facility County: San Bernardino

---

522 **MARTIN COMMERCIAL GROUP** **HAZNET** **S112989984**
4035 E GUASTI RD **N/A**
ONTARIO, CA 91761

HAZNET:
Year: 2011
Gepaid: CAC002671519
Contact: JACKIE BEAUCHAMP
Telephone: 9516841251
Mailing Name: Not reported
Mailing Address: 3363 CHICAGO AVE
Mailing City,St,Zip: RIVERSIDE, CA 92507
Gen County: Not reported
TSD EPA ID: CAD982444481
TSD County: Not reported
Waste Category: Waste oil and mixed oil
Disposal Method: Storage, Bulking, And/Or Transfer Off Site--No Treatment/Reovery (H010-H129) Or (H131-H135)
Tons: 0.0152
Facility County: San Bernardino

Year: 2011
Gepaid: CAC002671519
Contact: JACKIE BEAUCHAMP
Telephone: 9516841251
Mailing Name: Not reported
Mailing Address: 3363 CHICAGO AVE
Mailing City,St,Zip: RIVERSIDE, CA 92507
Gen County: Not reported
TSD EPA ID: ARD981057870
TSD County: Not reported
Waste Category: Unspecified organic liquid mixture
Disposal Method: Fuel Blending Prior To Energy Recovery At Another Site
Tons: 0.17
Facility County: San Bernardino

---

522 **CALIFORNIA REBUILD AUTO** **RCRA-SQG** **1004675435**
4035 E GUASTI RD STE 309 **FINDS** **CAR000072876**
ONTARIO, CA

RCRA-SQG:
Date form received by agency: 05/09/2000
Facility name: CALIFORNIA REBUILD AUTO
Facility address: 4035 E GUASTI RD STE 309
ONTARIO, CA 91761
EPA ID: CAR000072876

Map ID	Site	Database(s)	EPA ID Number

CALIFORNIA REBUILD AUTO (Continued) **1004675435**

Contact: CORNELIO SANTIAGO
Contact address: 4035 E GUASTI RD STE 309
ONTARIO, CA 91761
Contact country: US
Contact telephone: (909) 390-6505
Contact email: Not reported
EPA Region: 09
Classification: Small Small Quantity Generator
Description: Handler: generates more than 100 and less than 1000 kg of hazardous waste during any calendar month and accumulates less than 6000 kg of hazardous waste at any time; or generates 100 kg or less of hazardous waste during any calendar month, and accumulates more than 1000 kg of hazardous waste at any time

Owner/Operator Summary:
Owner/operator name: CORNELIO SANTIAGO
Owner/operator address: 4035 E GUASTI RD STE 309
ONTARIO, CA 91761
Owner/operator country: Not reported
Owner/operator telephone: (909) 390-6505
Legal status: Private
Owner/Operator Type: Owner
Owner/Op start date: Not reported
Owner/Op end date: Not reported

Handler Activities Summary:
U.S. importer of hazardous waste: No
Mixed waste (haz. and radioactive): No
Recycler of hazardous waste: No
Transporter of hazardous waste: No
Treater, storer or disposer of HW: No
Underground injection activity: No
On-site burner exemption: No
Furnace exemption: No
Used oil fuel burner: No
Used oil processor: No
User oil refiner: No
Used oil fuel marketer to burner: No
Used oil Specification marketer: No
Used oil transfer facility: No
Used oil transporter: No

Hazardous Waste Summary:
Waste code: D000
Waste name: Not Defined

Waste code: D039
Waste name: TETRACHLOROETHYLENE

Violation Status: No violations found

FINDS:

Registry ID: 110002936850

Environmental Interest/Information System

Map ID	Site	Database(s)	EPA ID Number

CALIFORNIA REBUILD AUTO (Continued) **1004675435**

RCRAInfo is a national information system that supports the Resource Conservation and Recovery Act (RCRA) program through the tracking of events and activities related to facilities that generate, transport, and treat, store, or dispose of hazardous waste. RCRAInfo allows RCRA program staff to track the notification, permit, compliance, and corrective action activities required under RCRA.

---

522 **INLAND EMPIRE DRIVELINE SERVICE** **RCRA-SQG** **1000151919**
4035 E GUASTI RD #301 **FINDS** **CAD982028698**
ONTARIO, CA **HAZNET**

RCRA-SQG:

Date form received by agency:	09/01/1996
Facility name:	INLAND EMPIRE DRIVELINE SERVICE
Facility address:	4035 E GUASTI RD #301 ONTARIO, CA 91761
EPA ID:	CAD982028698
Contact:	Not reported
Contact address:	Not reported Not reported
Contact country:	Not reported
Contact telephone:	Not reported
Contact email:	Not reported
EPA Region:	09
Classification:	Small Small Quantity Generator
Description:	Handler: generates more than 100 and less than 1000 kg of hazardous waste during any calendar month and accumulates less than 6000 kg of hazardous waste at any time; or generates 100 kg or less of hazardous waste during any calendar month, and accumulates more than 1000 kg of hazardous waste at any time

Owner/Operator Summary:

Owner/operator name:	G K FRICK
Owner/operator address:	NOT REQUIRED NOT REQUIRED, ME 99999
Owner/operator country:	Not reported
Owner/operator telephone:	(415) 555-1212
Legal status:	Private
Owner/Operator Type:	Owner
Owner/Op start date:	Not reported
Owner/Op end date:	Not reported

Owner/operator name:	NOT REQUIRED
Owner/operator address:	NOT REQUIRED NOT REQUIRED, ME 99999
Owner/operator country:	Not reported
Owner/operator telephone:	(415) 555-1212
Legal status:	Private
Owner/Operator Type:	Operator
Owner/Op start date:	Not reported
Owner/Op end date:	Not reported

Handler Activities Summary:

U.S. importer of hazardous waste:	No
Mixed waste (haz. and radioactive):	No
Recycler of hazardous waste:	No

Map ID	Site	Database(s)	EPA ID Number

INLAND EMPIRE DRIVELINE SERVICE (Continued) **1000151919**

Transporter of hazardous waste:	No
Treater, storer or disposer of HW:	No
Underground injection activity:	No
On-site burner exemption:	No
Furnace exemption:	No
Used oil fuel burner:	No
Used oil processor:	No
User oil refiner:	No
Used oil fuel marketer to burner:	No
Used oil Specification marketer:	No
Used oil transfer facility:	No
Used oil transporter:	No

Historical Generators:

Date form received by agency:	07/14/1987
Facility name:	INLAND EMPIRE DRIVELINE SERVICE
Classification:	Large Quantity Generator
Violation Status:	No violations found

FINDS:

Registry ID: 110009542628

Environmental Interest/Information System

California Hazardous Waste Tracking System - Datamart (HWTS-DATAMART) provides California with information on hazardous waste shipments for generators, transporters, and treatment, storage, and disposal facilities.

RCRAInfo is a national information system that supports the Resource Conservation and Recovery Act (RCRA) program through the tracking of events and activities related to facilities that generate, transport, and treat, store, or dispose of hazardous waste. RCRAInfo allows RCRA program staff to track the notification, permit, compliance, and corrective action activities required under RCRA.

HAZNET:

Year:	2010
Gepaid:	CAD982028698
Contact:	JEFF GILROY V. PRES
Telephone:	9093903030
Mailing Name:	Not reported
Mailing Address:	4035 E GUASTI RD STE 301
Mailing City,St,Zip:	ONTARIO, CA 917611582
Gen County:	Not reported
TSD EPA ID:	CAT000613927
TSD County:	Not reported
Waste Category:	Aqueous solution with total organic residues less than 10 percent
Disposal Method:	Storage, Bulking, And/Or Transfer Off Site--No Treatment/Reovery (H010-H129) Or (H131-H135)
Tons:	0.105
Facility County:	San Bernardino
Year:	2004
Gepaid:	CAD982028698

Map ID	Site	Database(s)	EPA ID Number

INLAND EMPIRE DRIVELINE SERVICE (Continued) **1000151919**

Contact: LEE WATSON V. PRES.
Telephone: 9093903030
Mailing Name: Not reported
Mailing Address: 4035 E GUASTI RD STE 301
Mailing City,St,Zip: ONTARIO, CA 917611582
Gen County: Not reported
TSD EPA ID: CAT080013352
TSD County: Not reported
Waste Category: Oil/water separation sludge
Disposal Method: Recycler
Tons: 1.56
Facility County: San Bernardino

Year: 2001
Gepaid: CAD982028698
Contact: LEE WATSON V. PRES.
Telephone: 9093903030
Mailing Name: Not reported
Mailing Address: 4035 E GUASTI RD STE 301
Mailing City,St,Zip: ONTARIO, CA 917611582
Gen County: Not reported
TSD EPA ID: CAT000613927
TSD County: Not reported
Waste Category: Aqueous solution with total organic residues less than 10 percent
Disposal Method: Transfer Station
Tons: 0.99
Facility County: San Bernardino

Year: 2000
Gepaid: CAD982028698
Contact: LEE WATSON V. PRES.
Telephone: 9093903030
Mailing Name: Not reported
Mailing Address: 4035 E GUASTI RD STE 301
Mailing City,St,Zip: ONTARIO, CA 917611582
Gen County: Not reported
TSD EPA ID: CAT000613927
TSD County: Not reported
Waste Category: Aqueous solution with total organic residues less than 10 percent
Disposal Method: Transfer Station
Tons: 0.87
Facility County: San Bernardino

Year: 2000
Gepaid: CAD982028698
Contact: LEE WATSON V. PRES.
Telephone: 9093903030
Mailing Name: Not reported
Mailing Address: 4035 E GUASTI RD STE 301
Mailing City,St,Zip: ONTARIO, CA 917611582
Gen County: Not reported
TSD EPA ID: CAD099452708
TSD County: Not reported
Waste Category: Oil/water separation sludge
Disposal Method: Transfer Station
Tons: 1.66
Facility County: San Bernardino

Map ID	Site	Database(s)	EPA ID Number

INLAND EMPIRE DRIVELINE SERVICE (Continued) **1000151919**

Click this hyperlink while viewing on your computer to access
1 additional CA_HAZNET: record(s) in the EDR Site Report.

---

522 **CRE-CALIFORNIA REBUILT EX** **San Bern. Co. Permit** **S106910778**
4035 E GUASTI RD 309 **N/A**
ONTARIO, CA 91761

San Bern. Co. Permit:
Region: SAN BERNARDINO
Facility ID: FA0002534
Owner: SANTIAGO, CORNELIO
Permit Number: PT0000466
Permit Category: CONDITIONALLY EXEMPT SMALL QUANTITY GENERATOR
Facility Status: INACTIVE
Expiration Date: 11/30/2002

Region: SAN BERNARDINO
Facility ID: FA0002534
Owner: SANTIAGO, CORNELIO
Permit Number: PT0000478
Permit Category: SPECIAL HANDLER
Facility Status: INACTIVE
Expiration Date: 11/30/2002

---

522 **CALIFORNIA REBUILT EXCHENGE** **HAZNET** **S113174956**
4035 E GUASTI RD STE 309 **N/A**
ONTARIO, CA 91761

HAZNET:
Year: 2001
Gepaid: CAR000072876
Contact: --
Telephone: 9093906505
Mailing Name: Not reported
Mailing Address: 4035 E GUASTI RD STE 309
Mailing City,St,Zip: ONTARIO, CA 917610000
Gen County: Not reported
TSD EPA ID: CAT000613927
TSD County: Not reported
Waste Category: Aqueous solution with total organic residues less than 10 percent
Disposal Method: Transfer Station
Tons: 0.72
Facility County: San Bernardino

Year: 2000
Gepaid: CAR000072876
Contact: --
Telephone: 9093906505
Mailing Name: Not reported
Mailing Address: 4035 E GUASTI RD STE 309
Mailing City,St,Zip: ONTARIO, CA 917610000
Gen County: Not reported
TSD EPA ID: CAT000613927
TSD County: Not reported
Waste Category: Aqueous solution with total organic residues less than 10 percent
Disposal Method: Transfer Station

Map ID	Site	Database(s)	EPA ID Number

CALIFORNIA REBUILT EXCHENGE (Continued) **S113174956**

Tons: 0.86
Facility County: San Bernardino

---

522 **INLAND EMPIRE DRIVE LINE INC** **San Bern. Co. Permit** **S110986921**
4035 GUASTI RD # 301 **N/A**
ONTARIO, CA 91761

San Bern. Co. Permit:
Region: SAN BERNARDINO
Facility ID: FA0003956
Owner: FRICK, GREG
Permit Number: PT0003425
Permit Category: HAZMAT HANDLER 0-10 EMPLOYEES
Facility Status: ACTIVE
Expiration Date: 08/31/2013

Region: SAN BERNARDINO
Facility ID: FA0003956
Owner: FRICK, GREG
Permit Number: PT0003426
Permit Category: SPECIAL GENERATOR
Facility Status: ACTIVE
Expiration Date: 08/31/2013

---

522 **PT ENGINEERING** **HAZNET** **S113775716**
4025 E GUASTI RD STE 409 **N/A**
ONTARIO, CA 91761

HAZNET:
Year: 2012
Gepaid: CAC002688678
Contact: ANDY PEREA
Telephone: 9093903235
Mailing Name: Not reported
Mailing Address: 4025 E GUASTI RD STE 409
Mailing City,St,Zip: ONTARIO, CA 91761
Gen County: San Bernardino
TSD EPA ID: CAT080025711
TSD County: San Bernardino
Waste Category: Not reported
Disposal Method: Storage, Bulking, And/Or Transfer Off Site--No Treatment/Reovery (H010-H129) Or (H131-H135)
Tons: 0.418
Facility County: San Bernardino

Map ID	Site	Database(s)	EPA ID Number
522	**EXECUTIVE SAFE & SECURITY** **4025 E GUASTI RD** **ONTARIO, CA 91761**	**HAZNET**	**S113114872** **N/A**

HAZNET:

Year:	2005
Gepaid:	CAL000230384
Contact:	KELLY CORSON DIRECTOR OF MFG
Telephone:	9099477020
Mailing Name:	Not reported
Mailing Address:	1480 S CARLOS AVE
Mailing City,St,Zip:	ONTARIO, CA 917610000
Gen County:	Not reported
TSD EPA ID:	AZD009015389
TSD County:	Not reported
Waste Category:	Unspecified organic liquid mixture
Disposal Method:	Recycler
Tons:	0.22
Facility County:	San Bernardino

Year:	2004
Gepaid:	CAL000230384
Contact:	KELLY CORSON DIRECTOR OF MFG
Telephone:	9099477020
Mailing Name:	Not reported
Mailing Address:	1480 S CARLOS AVE
Mailing City,St,Zip:	ONTARIO, CA 917610000
Gen County:	Not reported
TSD EPA ID:	CAD028409019
TSD County:	Not reported
Waste Category:	Paint sludge
Disposal Method:	Transfer Station
Tons:	0.22
Facility County:	San Bernardino

Year:	2003
Gepaid:	CAL000230384
Contact:	KELLY CORSON DIRECTOR OF MFG
Telephone:	9099477020
Mailing Name:	Not reported
Mailing Address:	1480 S CARLOS AVE
Mailing City,St,Zip:	ONTARIO, CA 917610000
Gen County:	Not reported
TSD EPA ID:	CAD028409019
TSD County:	Not reported
Waste Category:	Paint sludge
Disposal Method:	Transfer Station
Tons:	0.45
Facility County:	San Bernardino

Year:	2002
Gepaid:	CAL000230384
Contact:	KELLY CORSON DIRECTOR OF MFG
Telephone:	9099477020
Mailing Name:	Not reported
Mailing Address:	1480 S CARLOS AVE
Mailing City,St,Zip:	ONTARIO, CA 917610000
Gen County:	Not reported
TSD EPA ID:	CAD028409019

Map ID	Site	Database(s)	EPA ID Number

EXECUTIVE SAFE & SECURITY (Continued) **S113114872**

TSD County: Not reported
Waste Category: Paint sludge
Disposal Method: Transfer Station
Tons: 0.22
Facility County: San Bernardino

---

522 **ROLLINGS LEASING** **RCRA NonGen / NLR** **1000285896**
4017 GUASTI RD **HAZNET** **CAD981970148**
ONTARIO, CA 91761

RCRA NonGen / NLR:
Date form received by agency: 06/19/2001
Facility name: ROLLINGS LEASING
Facility address: 4017 GUASTI RD
ONTARIO, CA 91761
EPA ID: CAD981970148
Contact: BRIAN YAZEMBOSKI
Contact address: RTE 10 GREEN HILLS P O BOX 563
READING, PA 19603
Contact country: US
Contact telephone: (610) 603-8450
Contact email: Not reported
EPA Region: 09
Classification: Non-Generator
Description: Handler: Non-Generators do not presently generate hazardous waste

Owner/Operator Summary:
Owner/operator name: NOT REQUIRED
Owner/operator address: NOT REQUIRED
NOT REQUIRED, ME 99999
Owner/operator country: Not reported
Owner/operator telephone: (415) 555-1212
Legal status: Private
Owner/Operator Type: Operator
Owner/Op start date: Not reported
Owner/Op end date: Not reported

Owner/operator name: ROLLINGS LEASING CORP
Owner/operator address: NOT REQUIRED
NOT REQUIRED, ME 99999
Owner/operator country: Not reported
Owner/operator telephone: (415) 555-1212
Legal status: Private
Owner/Operator Type: Owner
Owner/Op start date: Not reported
Owner/Op end date: Not reported

Handler Activities Summary:
U.S. importer of hazardous waste: No
Mixed waste (haz. and radioactive): No
Recycler of hazardous waste: No
Transporter of hazardous waste: No
Treater, storer or disposer of HW: No
Underground injection activity: No
On-site burner exemption: No
Furnace exemption: No
Used oil fuel burner: No

Map ID	Site	Database(s)	EPA ID Number

ROLLINGS LEASING (Continued) **1000285896**

Used oil processor: No
User oil refiner: No
Used oil fuel marketer to burner: No
Used oil Specification marketer: No
Used oil transfer facility: No
Used oil transporter: No

Violation Status: No violations found

HAZNET:

Year: 2003
Gepaid: CAD981970148
Contact: BRIAN YAZEMBOSKI
Telephone: 3024262899
Mailing Name: Not reported
Mailing Address: RT 10 GREEN HILLS PO BOX 7635
Mailing City,St,Zip: READING, PA 196030000
Gen County: Not reported
TSD EPA ID: CAL000113451
TSD County: Not reported
Waste Category: Unspecified organic liquid mixture
Disposal Method: Recycler
Tons: 3.85
Facility County: San Bernardino

Year: 2002
Gepaid: CAD981970148
Contact: BRIAN YAZEMBOSKI
Telephone: 3024262899
Mailing Name: Not reported
Mailing Address: RT 10 GREEN HILLS PO BOX 7635
Mailing City,St,Zip: READING, PA 196030000
Gen County: Not reported
TSD EPA ID: CAL000113451
TSD County: Not reported
Waste Category: Unspecified organic liquid mixture
Disposal Method: Recycler
Tons: 4.1
Facility County: San Bernardino

Year: 2001
Gepaid: CAD981970148
Contact: BRIAN YAZEMBOSKI
Telephone: 3024262899
Mailing Name: Not reported
Mailing Address: RT 10 GREEN HILLS PO BOX 7635
Mailing City,St,Zip: READING, PA 196030000
Gen County: Not reported
TSD EPA ID: CAL000113451
TSD County: Not reported
Waste Category: Unspecified organic liquid mixture
Disposal Method: Recycler
Tons: 3.91
Facility County: San Bernardino

Year: 2001
Gepaid: CAD981970148
Contact: BRIAN YAZEMBOSKI

Map ID	Site	Database(s)	EPA ID Number

ROLLINGS LEASING (Continued) **1000285896**

Telephone: 3024262899
Mailing Name: Not reported
Mailing Address: RT 10 GREEN HILLS PO BOX 7635
Mailing City,St,Zip: READING, PA 196030000
Gen County: Not reported
TSD EPA ID: CAT000613927
TSD County: Not reported
Waste Category: Aqueous solution with total organic residues less than 10 percent
Disposal Method: Transfer Station
Tons: 0.38
Facility County: San Bernardino

Year: 2000
Gepaid: CAD981970148
Contact: BRIAN YAZEMBOSKI
Telephone: 3024262899
Mailing Name: Not reported
Mailing Address: RT 10 GREEN HILLS PO BOX 7635
Mailing City,St,Zip: READING, PA 196030000
Gen County: Not reported
TSD EPA ID: CAT000613927
TSD County: Not reported
Waste Category: Aqueous solution with total organic residues less than 10 percent
Disposal Method: Transfer Station
Tons: 0.51
Facility County: San Bernardino

Click this hyperlink while viewing on your computer to access
13 additional CA_HAZNET: record(s) in the EDR Site Report.

---

522 **PENSKE TRUCK LEASING CO., L.P.** **AST** **A100346059**
4017 GUASTI RD **N/A**
ONTARIO, CA 91761

AST:
Owner: PENSKE TRUCK LEASING
Total Gallons: 2,330
Certified Unified Program Agencies: San Bernardino

---

522 **PENSKE TRUCK LEASING** **RCRA NonGen / NLR** **1000286232**
4017 GUASTI RD **FINDS** **CAD981657448**
ONTARIO, CA **CA FID UST**
UST
SWEEPS UST

RCRA NonGen / NLR:
Date form received by agency: 12/27/2001
Facility name: PENSKE TRUCK LEASING
Facility address: 4017 GUASTI RD
ONTARIO, CA 91761
EPA ID: CAD981657448
Mailing address: RTE 10 GREEN HILLS
P O BOX 7635
READING, PA 19603
Contact: MICHAEL COSTANZA
Contact address: RTE 10 GREEN HILLS P O BOX 563

Map ID	Site	Database(s)	EPA ID Number

PENSKE TRUCK LEASING (Continued) **1000286232**

READING, PA 19603
Contact country: US
Contact telephone: (610) 775-6471
Contact email: Not reported
EPA Region: 09
Classification: Non-Generator
Description: Handler: Non-Generators do not presently generate hazardous waste

Owner/Operator Summary:
Owner/operator name: PENSKE TRUCK LEASING CO L P
Owner/operator address: RTE 10 GREEN HILLS P O BOX 563
READING, PA 19603
Owner/operator country: Not reported
Owner/operator telephone: (610) 775-6000
Legal status: Private
Owner/Operator Type: Owner
Owner/Op start date: Not reported
Owner/Op end date: Not reported

Owner/operator name: NOT REQUIRED
Owner/operator address: NOT REQUIRED
NOT REQUIRED, ME 99999
Owner/operator country: Not reported
Owner/operator telephone: (415) 555-1212
Legal status: Private
Owner/Operator Type: Operator
Owner/Op start date: Not reported
Owner/Op end date: Not reported

Handler Activities Summary:
U.S. importer of hazardous waste: No
Mixed waste (haz. and radioactive): No
Recycler of hazardous waste: No
Transporter of hazardous waste: No
Treater, storer or disposer of HW: No
Underground injection activity: No
On-site burner exemption: No
Furnace exemption: No
Used oil fuel burner: No
Used oil processor: No
User oil refiner: No
Used oil fuel marketer to burner: No
Used oil Specification marketer: No
Used oil transfer facility: No
Used oil transporter: No

Hazardous Waste Summary:
Waste code: D008
Waste name: LEAD

Waste code: D018
Waste name: BENZENE

Waste code: D039
Waste name: TETRACHLOROETHYLENE

Map ID	Site	Database(s)	EPA ID Number

PENSKE TRUCK LEASING (Continued) **1000286232**

Waste code: D040
Waste name: TRICHLOROETHYLENE

Violation Status: No violations found

FINDS:

Registry ID: 110009540595

Environmental Interest/Information System
RCRAInfo is a national information system that supports the Resource Conservation and Recovery Act (RCRA) program through the tracking of events and activities related to facilities that generate, transport, and treat, store, or dispose of hazardous waste. RCRAInfo allows RCRA program staff to track the notification, permit, compliance, and corrective action activities required under RCRA.

CA FID UST:
Facility ID: 36002948
Regulated By: UTNKA
Regulated ID: 00021877
Cortese Code: Not reported
SIC Code: Not reported
Facility Phone: Not reported
Mail To: Not reported
Mailing Address: 4017 GUASTI RD
Mailing Address 2: Not reported
Mailing City,St,Zip: ONTARIO 91761
Contact: Not reported
Contact Phone: Not reported
DUNs Number: Not reported
NPDES Number: Not reported
EPA ID: Not reported
Comments: Not reported
Status: Active

UST:
Facility ID: 86009829
Latitude: 34.0638
Longitude: -117.56989

SWEEPS UST:
Status: Active
Comp Number: 21877
Number: 9
Board Of Equalization: 44-020754
Referral Date: 09-04-91
Action Date: 09-04-91
Created Date: 02-29-88
Tank Status: A
Owner Tank Id: 1
Swrcb Tank Id: 36-000-021877-000001
Actv Date: 08-25-88
Capacity: 10000
Tank Use: M.V. FUEL

Map ID	Site	Database(s)	EPA ID Number

PENSKE TRUCK LEASING (Continued) **1000286232**

Stg: P
Content: DIESEL
Number Of Tanks: 5

Status: Active
Comp Number: 21877
Number: 9
Board Of Equalization: 44-020754
Referral Date: 09-04-91
Action Date: 09-04-91
Created Date: 02-29-88
Tank Status: A
Owner Tank Id: #2
Swrcb Tank Id: 36-000-021877-000002
Actv Date: 08-25-88
Capacity: 10000
Tank Use: M.V. FUEL
Stg: P
Content: DIESEL
Number Of Tanks: Not reported

Status: Active
Comp Number: 21877
Number: 9
Board Of Equalization: 44-020754
Referral Date: 09-04-91
Action Date: 09-04-91
Created Date: 02-29-88
Tank Status: A
Owner Tank Id: 3
Swrcb Tank Id: 36-000-021877-000003
Actv Date: 08-25-88
Capacity: 10000
Tank Use: M.V. FUEL
Stg: P
Content: DIESEL
Number Of Tanks: Not reported

Status: Active
Comp Number: 21877
Number: 9
Board Of Equalization: 44-020754
Referral Date: 09-04-91
Action Date: 09-04-91
Created Date: 02-29-88
Tank Status: A
Owner Tank Id: 4
Swrcb Tank Id: 36-000-021877-000004
Actv Date: 08-25-88
Capacity: 1000
Tank Use: OIL
Stg: W
Content: WASTE OIL
Number Of Tanks: Not reported

Status: Active
Comp Number: 21877

Map ID	Site	Database(s)	EPA ID Number

PENSKE TRUCK LEASING (Continued) **1000286232**

Number: 9
Board Of Equalization: 44-020754
Referral Date: 09-04-91
Action Date: 09-04-91
Created Date: 02-29-88
Tank Status: A
Owner Tank Id: 5
Swrcb Tank Id: 36-000-021877-000005
Actv Date: 08-25-88
Capacity: 1000
Tank Use: M.V. FUEL
Stg: P
Content: Not reported
Number Of Tanks: Not reported

---

522 **PENSKE TRUCK LEASING** **HAZNET** **S113097445**
4017 GUASTI RD **N/A**
ONTARIO, CA 91761

HAZNET:
Year: 2012
Gepaid: CAL000183648
Contact: MIKE COSTANZA-FACLTY COMP ENGI
Telephone: 6107756471
Mailing Name: Not reported
Mailing Address: ROUTE 10 GREEN HILLS PO BOX 7635
Mailing City,St,Zip: READING, PA 196030000
Gen County: San Bernardino
TSD EPA ID: CAT000613927
TSD County: San Bernardino
Waste Category: Not reported
Disposal Method: Storage, Bulking, And/Or Transfer Off Site--No Treatment/Reovery (H010-H129) Or (H131-H135)
Tons: 0.336
Facility County: San Bernardino

Year: 2011
Gepaid: CAL000183648
Contact: MIKE COSTANZA-FACLTY COMP ENGI
Telephone: 6107756471
Mailing Name: Not reported
Mailing Address: ROUTE 10 GREEN HILLS PO BOX 7635
Mailing City,St,Zip: READING, PA 196030000
Gen County: Not reported
TSD EPA ID: TXD077603371
TSD County: Not reported
Waste Category: Other organic solids
Disposal Method: Fuel Blending Prior To Energy Recovery At Another Site
Tons: 0.1
Facility County: San Bernardino

Year: 2011
Gepaid: CAL000183648
Contact: MIKE COSTANZA-FACLTY COMP ENGI
Telephone: 6107756471
Mailing Name: Not reported
Mailing Address: ROUTE 10 GREEN HILLS PO BOX 7635
Mailing City,St,Zip: READING, PA 196030000

Map ID	Site	Database(s)	EPA ID Number

PENSKE TRUCK LEASING (Continued) **S113097445**

Gen County: Not reported
TSD EPA ID: CAT000613927
TSD County: Not reported
Waste Category: Aqueous solution with total organic residues less than 10 percent
Disposal Method: Storage, Bulking, And/Or Transfer Off Site--No Treatment/Reovery (H010-H129) Or (H131-H135)
Tons: 0.336
Facility County: San Bernardino

Year: 2010
Gepaid: CAL000183648
Contact: MIKE COSTANZA-FACLTY COMP ENGI
Telephone: 6107756471
Mailing Name: Not reported
Mailing Address: ROUTE 10 GREEN HILLS PO BOX 7635
Mailing City,St,Zip: READING, PA 196030000
Gen County: Not reported
TSD EPA ID: CAT000613927
TSD County: Not reported
Waste Category: Aqueous solution with total organic residues less than 10 percent
Disposal Method: Storage, Bulking, And/Or Transfer Off Site--No Treatment/Reovery (H010-H129) Or (H131-H135)
Tons: 0.42
Facility County: San Bernardino

Year: 2009
Gepaid: CAL000183648
Contact: MIKE COSTANZA-FACLTY COMP ENGI
Telephone: 6107756471
Mailing Name: Not reported
Mailing Address: ROUTE 10 GREEN HILLS PO BOX 7635
Mailing City,St,Zip: READING, PA 196030000
Gen County: Not reported
TSD EPA ID: TXD077603371
TSD County: Not reported
Waste Category: Other organic solids
Disposal Method: Fuel Blending Prior To Energy Recovery At Another Site
Tons: 0.2
Facility County: San Bernardino

Click this hyperlink while viewing on your computer to access
20 additional CA_HAZNET: record(s) in the EDR Site Report.

---

522 **ROLLINS LEASING CORP** **HAZNET** **S113009386**
4017 GUASTI RD **N/A**
ONTARIO, CA 91761

HAZNET:
Year: 2003
Gepaid: CAD981657448
Contact: BRIAN YAZEMBOSKI
Telephone: 3024262899
Mailing Name: Not reported
Mailing Address: PO BOX 1791
Mailing City,St,Zip: WILMINGTON, DE 198991791
Gen County: Not reported
TSD EPA ID: CAT000613927
TSD County: Not reported

Map ID	Site	Database(s)	EPA ID Number

ROLLINS LEASING CORP (Continued) **S113009386**

Waste Category: Aqueous solution with total organic residues less than 10 percent
Disposal Method: Transfer Station
Tons: 0.02
Facility County: San Bernardino

Year: 1999
Gepaid: CAD981657448
Contact: ROLLINS LEASING CORP
Telephone: 3024262700
Mailing Name: Not reported
Mailing Address: PO BOX 1791
Mailing City,St,Zip: WILMINGTON, DE 198991791
Gen County: Not reported
TSD EPA ID: CAD982444481
TSD County: Not reported
Waste Category: Other organic solids
Disposal Method: Recycler
Tons: .5500
Facility County: San Bernardino

Year: 1999
Gepaid: CAD981657448
Contact: ROLLINS LEASING CORP
Telephone: 3024262700
Mailing Name: Not reported
Mailing Address: PO BOX 1791
Mailing City,St,Zip: WILMINGTON, DE 198991791
Gen County: Not reported
TSD EPA ID: CAD981696420
TSD County: Not reported
Waste Category: Aqueous solution with total organic residues less than 10 percent
Disposal Method: Transfer Station
Tons: .4587
Facility County: San Bernardino

Year: 1997
Gepaid: CAD981657448
Contact: ROLLINS LEASING CORP
Telephone: 3024262700
Mailing Name: Not reported
Mailing Address: PO BOX 1791
Mailing City,St,Zip: WILMINGTON, DE 198991791
Gen County: Not reported
TSD EPA ID: CAD981696420
TSD County: Not reported
Waste Category: Aqueous solution with total organic residues less than 10 percent
Disposal Method: Transfer Station
Tons: .3336
Facility County: San Bernardino

Year: 1996
Gepaid: CAD981657448
Contact: ROLLINS LEASING CORP
Telephone: 3024262700
Mailing Name: Not reported
Mailing Address: PO BOX 1791
Mailing City,St,Zip: WILMINGTON, DE 198991791

Map ID	Site	Database(s)	EPA ID Number

ROLLINS LEASING CORP (Continued) **S113009386**

Gen County: Not reported
TSD EPA ID: CAD059494310
TSD County: Not reported
Waste Category: Unspecified oil-containing waste
Disposal Method: Disposal, Other
Tons: .2000
Facility County: San Bernardino

Click this hyperlink while viewing on your computer to access additional CA_HAZNET: detail in the EDR Site Report.

---

522 **PENSKE TRUCK LEASING COMPANY** **LUST** **S105624616**
4017 GUASTI ROAD **N/A**
ONTARIO, CA 91761

LUST REG 8:
Region: 8
County: San Bernardino
Regional Board: Santa Ana Region
Facility Status: Case Closed
Case Number: 083603912T
Local Case Num: 2001028
Case Type: Soil only
Substance: Diesel
Qty Leaked: Not reported
Abate Method: Not reported
Cross Street: MILLIKEN AVENUE
Enf Type: NOR
Funding: Not reported
How Discovered: UM
How Stopped: NPP
Leak Cause: UNK
Leak Source: D
Global ID: T0607199259
How Stopped Date: 11/23/1999
Enter Date: Not reported
Review Date: Not reported
Prelim Assess: 11/19/1999
Discover Date: 11/23/1999
Enforcement Date: Not reported
Close Date: 11/19/2002
Workplan: Not reported
Pollution Char: 12/26/2001
Remed Plan: Not reported
Remed Action: Not reported
Monitoring: Not reported
Enter Date: Not reported
GW Qualifies: Not reported
Soil Qualifies: Not reported
Operator: Not reported
Facility Contact: Not reported
Interim: Not reported
Oversite Program: LUST
Latitude: 34.063937
Longitude: -117.56637
MTBE Date: Not reported
Max MTBE GW: Not reported
MTBE Concentration: 0

Map ID	Site	Database(s)	EPA ID Number

PENSKE TRUCK LEASING COMPANY (Continued) **S105624616**

Max MTBE Soil:	Not reported
MTBE Fuel:	0
MTBE Tested:	Not Required to be Tested.
MTBE Class:	*
Staff:	Not reported
Staff Initials:	CR2
Lead Agency:	Local Agency
Local Agency:	36000L
Hydr Basin #:	UPPER SANTA ANA VALL
Beneficial:	MUN
Priority:	Not reported
Cleanup Fund Id:	Not reported
Work Suspended:	Not reported
Summary:	Not reported

---

522 **PENSKE TRUCK LEASING COMPANY** **LUST** **S108216633**
4017 GUASTI ROAD **San Bern. Co. Permit** **N/A**
ONTARIO, CA 91761

LUST:

Region:	STATE
Global Id:	T0607199259
Latitude:	34.065838
Longitude:	-117.564682
Case Type:	LUST Cleanup Site
Status:	Completed - Case Closed
Status Date:	11/19/2002
Lead Agency:	SAN BERNARDINO COUNTY
Case Worker:	CR2
Local Agency:	SAN BERNARDINO COUNTY
RB Case Number:	083603912T
LOC Case Number:	2001028
File Location:	Local Agency
Potential Media Affect:	Soil
Potential Contaminants of Concern:	Diesel
Site History:	Not reported

Click here to access the California GeoTracker records for this facility:

Contact:

Global Id:	T0607199259
Contact Type:	Local Agency Caseworker
Contact Name:	CATHERINE RICHARDS
Organization Name:	SAN BERNARDINO COUNTY
Address:	620 SOUTH E STREET
City:	SAN BERNARDINO
Email:	crichards@sbcfire.org
Phone Number:	9093868419

Global Id:	T0607199259
Contact Type:	Regional Board Caseworker
Contact Name:	Ken Williams
Organization Name:	SANTA ANA RWQCB (REGION 8)
Address:	3737 MAIN STREET, SUITE 500
City:	RIVERSIDE
Email:	kwilliams@waterboards.ca.gov
Phone Number:	Not reported

Map ID	Site	Database(s)	EPA ID Number

PENSKE TRUCK LEASING COMPANY (Continued) **S108216633**

Status History:

Global Id:	T0607199259
Status:	Completed - Case Closed
Status Date:	11/19/2002
Global Id:	T0607199259
Status:	Open - Case Begin Date
Status Date:	11/19/1999
Global Id:	T0607199259
Status:	Open - Site Assessment
Status Date:	11/19/1999
Global Id:	T0607199259
Status:	Open - Site Assessment
Status Date:	12/26/2001

Regulatory Activities:

Global Id:	T0607199259
Action Type:	Other
Date:	01/01/1950
Action:	Leak Discovery
Global Id:	T0607199259
Action Type:	ENFORCEMENT
Date:	11/19/2002
Action:	Closure/No Further Action Letter
Global Id:	T0607199259
Action Type:	Other
Date:	01/01/1950
Action:	Leak Reported
Global Id:	T0607199259
Action Type:	ENFORCEMENT
Date:	10/18/2001
Action:	Notice of Responsibility
Global Id:	T0607199259
Action Type:	Other
Date:	01/01/1950
Action:	Leak Stopped

San Bern. Co. Permit:

Region:	SAN BERNARDINO
Facility ID:	FA0005791
Owner:	PENSKE TRUCK LEASING CO, L.P.
Permit Number:	PT0000873
Permit Category:	APSA 1,320-10,000 GAL FAC CAPACITY
Facility Status:	ACTIVE
Expiration Date:	04/30/2014
Region:	SAN BERNARDINO
Facility ID:	FA0005791
Owner:	PENSKE TRUCK LEASING CO, L.P.

Map ID	Site	Database(s)	EPA ID Number

PENSKE TRUCK LEASING COMPANY (Continued) **S108216633**

Permit Number: PT0000874
Permit Category: SPECIAL GENERATOR
Facility Status: ACTIVE
Expiration Date: 04/30/2014

Region: SAN BERNARDINO
Facility ID: FA0005791
Owner: PENSKE TRUCK LEASING CO, L.P.
Permit Number: PT0000875
Permit Category: HAZMAT HANDLER 26-50 EMPLOYEES
Facility Status: ACTIVE
Expiration Date: 04/30/2014

Region: SAN BERNARDINO
Facility ID: FA0005791
Owner: PENSKE TRUCK LEASING CO, L.P.
Permit Number: PT0012567
Permit Category: UST OWNERSHIP/OPERATING PERMIT (PER UST)
Facility Status: ACTIVE
Expiration Date: 04/30/2014

Region: SAN BERNARDINO
Facility ID: FA0005791
Owner: PENSKE TRUCK LEASING CO, L.P.
Permit Number: PT0012568
Permit Category: UST OWNERSHIP/OPERATING PERMIT (PER UST)
Facility Status: ACTIVE
Expiration Date: 04/30/2014

Region: SAN BERNARDINO
Facility ID: FA0005791
Owner: PENSKE TRUCK LEASING CO, L.P.
Permit Number: PT0017732
Permit Category: EPCRA FACILITY
Facility Status: ACTIVE
Expiration Date: 04/30/2014

---

524 **PL, INC.** **San Bern. Co. Permit** **S106446677**
3979 E GUASTI RD STE A-C **N/A**
ONTARIO, CA 91761

San Bern. Co. Permit:
Region: SAN BERNARDINO
Facility ID: FA0008408
Owner: PL, INC.
Permit Number: PT0014680
Permit Category: HAZMAT HANDLER 11-25 EMPLOYEES (W/GEN PRMT)
Facility Status: ACTIVE
Expiration Date: 05/31/2014

Region: SAN BERNARDINO
Facility ID: FA0008408
Owner: PL, INC.
Permit Number: PT0014681
Permit Category: HAZARDOUS WASTE GENERATOR - 11-25 EMPLOYEES
Facility Status: ACTIVE
Expiration Date: 05/31/2014

Map ID	Site	Database(s)	EPA ID Number
524	**P.L. INC.** **3979 E GUSTI RD UNIT C** **ONTARIO, CA 91761**	**HAZNET**	**S113127314** **N/A**

HAZNET:

Year:	2012
Gepaid:	CAL000272430
Contact:	BILL KOTLENSKY/SAFETY/QC MNGR
Telephone:	9096052800
Mailing Name:	Not reported
Mailing Address:	3979 GUASTI UNIT C
Mailing City,St,Zip:	ONTARIO, CA 917610000
Gen County:	San Bernardino
TSD EPA ID:	TXD077603371
TSD County:	99
Waste Category:	Not reported
Disposal Method:	Storage, Bulking, And/Or Transfer Off Site--No Treatment/Reovery (H010-H129) Or (H131-H135)
Tons:	0.1
Facility County:	San Bernardino

Year:	2012
Gepaid:	CAL000272430
Contact:	BILL KOTLENSKY/SAFETY/QC MNGR
Telephone:	9096052800
Mailing Name:	Not reported
Mailing Address:	3979 GUASTI UNIT C
Mailing City,St,Zip:	ONTARIO, CA 917610000
Gen County:	San Bernardino
TSD EPA ID:	TXD077603371
TSD County:	99
Waste Category:	Not reported
Disposal Method:	Storage, Bulking, And/Or Transfer Off Site--No Treatment/Reovery (H010-H129) Or (H131-H135)
Tons:	8.955
Facility County:	San Bernardino

Year:	2012
Gepaid:	CAL000272430
Contact:	BILL KOTLENSKY/SAFETY/QC MNGR
Telephone:	9096052800
Mailing Name:	Not reported
Mailing Address:	3979 GUASTI UNIT C
Mailing City,St,Zip:	ONTARIO, CA 917610000
Gen County:	San Bernardino
TSD EPA ID:	NVT330010000
TSD County:	99
Waste Category:	Not reported
Disposal Method:	Other Recovery Of Reclamation For Reuse Including Acid Regeneration, Organics Recovery Ect
Tons:	0.45
Facility County:	San Bernardino

Year:	2012
Gepaid:	CAL000272430
Contact:	BILL KOTLENSKY/SAFETY/QC MNGR
Telephone:	9096052800
Mailing Name:	Not reported
Mailing Address:	3979 GUASTI UNIT C

Map ID	Site	Database(s)	EPA ID Number

P.L. INC. (Continued) **S113127314**

Mailing City,St,Zip: ONTARIO, CA 917610000
Gen County: San Bernardino
TSD EPA ID: NVT330010000
TSD County: 99
Waste Category: Not reported
Disposal Method: Other Recovery Of Reclamation For Reuse Including Acid Regeneration, Organics Recovery Ect
Tons: 0.5
Facility County: San Bernardino

Year: 2012
Gepaid: CAL000272430
Contact: BILL KOTLENSKY/SAFETY/QC MNGR
Telephone: 9096052800
Mailing Name: Not reported
Mailing Address: 3979 GUASTI UNIT C
Mailing City,St,Zip: ONTARIO, CA 917610000
Gen County: San Bernardino
TSD EPA ID: NVT330010000
TSD County: 99
Waste Category: Not reported
Disposal Method: Landfill Or Surface Impoundment That Will Be Closed As Landfill(To Include On-Site Treatment And/Or Stabilization)
Tons: 0.03
Facility County: San Bernardino

Click this hyperlink while viewing on your computer to access
57 additional CA_HAZNET: record(s) in the EDR Site Report.

---

524 **ABM PLASTICS, INC.** **San Bern. Co. Permit** **S106446675**
3959 GUASTI RD UNIT D **N/A**
ONTARIO, CA 91761

San Bern. Co. Permit:
Region: SAN BERNARDINO
Facility ID: FA0008404
Owner: ABM PLASTICS, INC.
Permit Number: PT0014674
Permit Category: HAZMAT HANDLER 0-10 EMPLOYEES (W/GEN PRMT)
Facility Status: INACTIVE
Expiration Date: 05/31/2007

Region: SAN BERNARDINO
Facility ID: FA0008404
Owner: ABM PLASTICS, INC.
Permit Number: PT0014675
Permit Category: CONDITIONALLY EXEMPT SMALL QUANTITY GENERATOR
Facility Status: INACTIVE
Expiration Date: 05/31/2007

Map ID	Site	Database(s)	EPA ID Number
524	**DIPPIN' DOTS, INC** **3949 GUASTI RD STE B** **ONTARIO, CA 91761**	**San Bern. Co. Permit**	**S106803258** **N/A**

San Bern. Co. Permit:
Region: SAN BERNARDINO
Facility ID: FA0007746
Owner: JONES, CURT
Permit Number: PT0013357
Permit Category: HAZMAT HANDLER 0-10 EMPLOYEES
Facility Status: INACTIVE
Expiration Date: 04/30/2008

Region: SAN BERNARDINO
Facility ID: FA0007746
Owner: JONES, CURT
Permit Number: PT0013358
Permit Category: EPCRA FACILITY
Facility Status: INACTIVE
Expiration Date: 04/30/2008

Map ID	Site	Database(s)	EPA ID Number
524	**PORTER CABLE** **3949 GUASTI RD UNIT A** **ONTARIO, CA**	**RCRA-SQG** **FINDS** **HAZNET**	**1001967344** **CAR000067918**

RCRA-SQG:
Date form received by agency: 03/15/2000
Facility name: PORTER CABLE
Facility address: 3949 GUASTI RD UNIT A
ONTARIO, CA 91761
EPA ID: CAR000067918
Contact: HECTOR ZUNIGA
Contact address: 3949 GUASTI RD UNIT A
ONTARIO, CA 91761
Contact country: US
Contact telephone: (909) 390-5548
Contact email: Not reported
EPA Region: 09
Classification: Small Small Quantity Generator
Description: Handler: generates more than 100 and less than 1000 kg of hazardous waste during any calendar month and accumulates less than 6000 kg of hazardous waste at any time; or generates 100 kg or less of hazardous waste during any calendar month, and accumulates more than 1000 kg of hazardous waste at any time

Owner/Operator Summary:
Owner/operator name: PORTER CABLE
Owner/operator address: 3949 GUASTI RD UNIT A
ONTARIO, CA 91761
Owner/operator country: Not reported
Owner/operator telephone: (909) 390-5548
Legal status: Private
Owner/Operator Type: Owner
Owner/Op start date: Not reported
Owner/Op end date: Not reported

Handler Activities Summary:
U.S. importer of hazardous waste: No
Mixed waste (haz. and radioactive): No

Map ID	Site	Database(s)	EPA ID Number

PORTER CABLE (Continued) **1001967344**

Recycler of hazardous waste:	No
Transporter of hazardous waste:	Yes
Treater, storer or disposer of HW:	No
Underground injection activity:	No
On-site burner exemption:	No
Furnace exemption:	No
Used oil fuel burner:	No
Used oil processor:	No
User oil refiner:	No
Used oil fuel marketer to burner:	No
Used oil Specification marketer:	No
Used oil transfer facility:	No
Used oil transporter:	No

Hazardous Waste Summary:

Waste code: D000
Waste name: Not Defined

Waste code: D001
Waste name: IGNITABLE HAZARDOUS WASTES ARE THOSE WASTES WHICH HAVE A FLASHPOINT OF LESS THAN 140 DEGREES FAHRENHEIT AS DETERMINED BY A PENSKY-MARTENS CLOSED CUP FLASH POINT TESTER. ANOTHER METHOD OF DETERMINING THE FLASH POINT OF A WASTE IS TO REVIEW THE MATERIAL SAFETY DATA SHEET, WHICH CAN BE OBTAINED FROM THE MANUFACTURER OR DISTRIBUTOR OF THE MATERIAL. LACQUER THINNER IS AN EXAMPLE OF A COMMONLY USED SOLVENT WHICH WOULD BE CONSIDERED AS IGNITABLE HAZARDOUS WASTE.

Waste code: D039
Waste name: TETRACHLOROETHYLENE

Violation Status: No violations found

FINDS:

Registry ID: 110002933684

Environmental Interest/Information System
RCRAInfo is a national information system that supports the Resource Conservation and Recovery Act (RCRA) program through the tracking of events and activities related to facilities that generate, transport, and treat, store, or dispose of hazardous waste. RCRAInfo allows RCRA program staff to track the notification, permit, compliance, and corrective action activities required under RCRA.

HAZNET:

Year:	2001
Gepaid:	CAR000067918
Contact:	--
Telephone:	--
Mailing Name:	Not reported
Mailing Address:	3949 GUASTI RD UNIT A
Mailing City,St,Zip:	ONTARIO, CA 917610000
Gen County:	Not reported
TSD EPA ID:	CAT000613927
TSD County:	Not reported
Waste Category:	Aqueous solution with total organic residues less than 10 percent

Map ID	Site	Database(s)	EPA ID Number

PORTER CABLE (Continued) **1001967344**

Disposal Method: Transfer Station
Tons: 1.25
Facility County: San Bernardino

Year: 2000
Gepaid: CAR000067918
Contact: --
Telephone: --
Mailing Name: Not reported
Mailing Address: 3949 GUASTI RD UNIT A
Mailing City,St,Zip: ONTARIO, CA 917610000
Gen County: Not reported
TSD EPA ID: CAT000613927
TSD County: Not reported
Waste Category: Aqueous solution with total organic residues less than 10 percent
Disposal Method: Transfer Station
Tons: 1.15
Facility County: San Bernardino

---

524 **LBA REALTY LLC** **HAZNET** **S113460439**
3939 E GUASTI RD STE C **N/A**
ONTARIO, CA 91761

HAZNET:
Year: 2010
Gepaid: CAC002653800
Contact: SAE BOJORQUEZ
Telephone: 9097730891
Mailing Name: Not reported
Mailing Address: 1910 S ARCHIBALD AVE STE U105
Mailing City,St,Zip: ONTARIO, CA 917618565
Gen County: Not reported
TSD EPA ID: CAD008364432
TSD County: Not reported
Waste Category: Laboratory waste chemicals
Disposal Method: Storage, Bulking, And/Or Transfer Off Site--No Treatment/Reovery (H010-H129) Or (H131-H135)
Tons: 0.07
Facility County: San Bernardino

Year: 2010
Gepaid: CAC002653800
Contact: SAE BOJORQUEZ
Telephone: 9097730891
Mailing Name: Not reported
Mailing Address: 1910 S ARCHIBALD AVE STE U105
Mailing City,St,Zip: ONTARIO, CA 917618565
Gen County: Not reported
TSD EPA ID: CAD008364432
TSD County: Not reported
Waste Category: Laboratory waste chemicals
Disposal Method: Fuel Blending Prior To Energy Recovery At Another Site
Tons: 0.0225
Facility County: San Bernardino

Year: 2010
Gepaid: CAC002653800
Contact: SAE BOJORQUEZ

Map ID	Site	Database(s)	EPA ID Number

LBA REALTY LLC (Continued) **S113460439**

Telephone: 9097730891
Mailing Name: Not reported
Mailing Address: 1910 S ARCHIBALD AVE STE U105
Mailing City,St,Zip: ONTARIO, CA 917618565
Gen County: Not reported
TSD EPA ID: CAD008364432
TSD County: Not reported
Waste Category: Unspecified solvent mixture
Disposal Method: Storage, Bulking, And/Or Transfer Off Site--No Treatment/Reovery (H010-H129) Or (H131-H135)
Tons: 0.0025
Facility County: San Bernardino

Year: 2010
Gepaid: CAC002653800
Contact: SAE BOJORQUEZ
Telephone: 9097730891
Mailing Name: Not reported
Mailing Address: 1910 S ARCHIBALD AVE STE U105
Mailing City,St,Zip: ONTARIO, CA 917618565
Gen County: Not reported
TSD EPA ID: CAD008364432
TSD County: Not reported
Waste Category: Other inorganic solid waste
Disposal Method: Storage, Bulking, And/Or Transfer Off Site--No Treatment/Reovery (H010-H129) Or (H131-H135)
Tons: 0.005
Facility County: San Bernardino

---

524 **AKS MACHINE INC** **HAZNET** **S113131208**
3929 GUASTI RD STE A **N/A**
ONTARIO, CA 91761

HAZNET:
Year: 2012
Gepaid: CAL000280384
Contact: ARNELD PARKER
Telephone: 9096057703
Mailing Name: Not reported
Mailing Address: 3929 GUASTI RD STE A
Mailing City,St,Zip: ONTARIO, CA 917610000
Gen County: San Bernardino
TSD EPA ID: AZR000501510
TSD County: 99
Waste Category: Not reported
Disposal Method: Storage, Bulking, And/Or Transfer Off Site--No Treatment/Reovery (H010-H129) Or (H131-H135)
Tons: 0.9174
Facility County: San Bernardino

Year: 2011
Gepaid: CAL000280384
Contact: ARNELD PARKER
Telephone: 9096057703
Mailing Name: Not reported
Mailing Address: 3929 GUASTI RD STE A
Mailing City,St,Zip: ONTARIO, CA 917610000
Gen County: Not reported

Map ID	Site	Database(s)	EPA ID Number

AKS MACHINE INC (Continued) **S113131208**

TSD EPA ID: AZR000501510
TSD County: Not reported
Waste Category: Unspecified oil-containing waste
Disposal Method: Storage, Bulking, And/Or Transfer Off Site--No Treatment/Reovery (H010-H129) Or (H131-H135)
Tons: 1.3761
Facility County: San Bernardino

Year: 2011
Gepaid: CAL000280384
Contact: ARNELD PARKER
Telephone: 9096057703
Mailing Name: Not reported
Mailing Address: 3929 GUASTI RD STE A
Mailing City,St,Zip: ONTARIO, CA 917610000
Gen County: Not reported
TSD EPA ID: AZR000501510
TSD County: Not reported
Waste Category: Unspecified oil-containing waste
Disposal Method: Storage, Bulking, And/Or Transfer Off Site--No Treatment/Reovery (H010-H129) Or (H131-H135)
Tons: 1.3761
Facility County: San Bernardino

Year: 2010
Gepaid: CAL000280384
Contact: ARNELD PARKER
Telephone: 9096057703
Mailing Name: Not reported
Mailing Address: 3929 GUASTI RD STE A
Mailing City,St,Zip: ONTARIO, CA 917610000
Gen County: Not reported
TSD EPA ID: AZR000501510
TSD County: Not reported
Waste Category: Unspecified oil-containing waste
Disposal Method: Storage, Bulking, And/Or Transfer Off Site--No Treatment/Reovery (H010-H129) Or (H131-H135)
Tons: 1.3761
Facility County: San Bernardino

Year: 2009
Gepaid: CAL000280384
Contact: ARNELD PARKER
Telephone: 9096057703
Mailing Name: Not reported
Mailing Address: 3929 GUASTI RD STE A
Mailing City,St,Zip: ONTARIO, CA 917610000
Gen County: Not reported
TSD EPA ID: AZR000501510
TSD County: Not reported
Waste Category: Unspecified oil-containing waste
Disposal Method: Storage, Bulking, And/Or Transfer Off Site--No Treatment/Reovery (H010-H129) Or (H131-H135)
Tons: 0.4587
Facility County: San Bernardino

Map ID	Site	Database(s)	EPA ID Number

AKS MACHINE INC (Continued) **S113131208**

Click this hyperlink while viewing on your computer to access
6 additional CA_HAZNET: record(s) in the EDR Site Report.

---

524 **AKS MACHINE, INC.** **San Bern. Co. Permit** **S108197007**
3929 GUASTI RD STE A **N/A**
ONTARIO, CA 91761

San Bern. Co. Permit:
Region: SAN BERNARDINO
Facility ID: FA0008406
Owner: AKS MACHINE, INC.
Permit Number: PT0014677
Permit Category: SPECIAL HANDLER
Facility Status: ACTIVE
Expiration Date: 05/31/2014

Region: SAN BERNARDINO
Facility ID: FA0008406
Owner: AKS MACHINE, INC.
Permit Number: PT0014678
Permit Category: SPECIAL GENERATOR
Facility Status: ACTIVE
Expiration Date: 05/31/2014

---

524 **POMA AUTOMATED FUELING** **San Bern. Co. Permit** **S102040416**
3901 GUASTI AVE **N/A**
ONTARIO, CA 91761

San Bern. Co. Permit:
Region: SAN BERNARDINO
Facility ID: FA0005358
Owner: POMA AUTOMATED FUELING
Permit Number: PT0005848
Permit Category: HAZMAT HANDLER - UST ONLY
Facility Status: ACTIVE
Expiration Date: 10/31/2013

Region: SAN BERNARDINO
Facility ID: FA0005358
Owner: POMA AUTOMATED FUELING
Permit Number: PT0010363
Permit Category: UST OWNERSHIP/OPERATING PERMIT (PER UST)
Facility Status: ACTIVE
Expiration Date: 10/31/2013

Region: SAN BERNARDINO
Facility ID: FA0005358
Owner: POMA AUTOMATED FUELING
Permit Number: PT0010364
Permit Category: UST OWNERSHIP/OPERATING PERMIT (PER UST)
Facility Status: ACTIVE
Expiration Date: 10/31/2013

Region: SAN BERNARDINO
Facility ID: FA0005358
Owner: POMA AUTOMATED FUELING

Map ID	Site	Database(s)	EPA ID Number

POMA AUTOMATED FUELING (Continued) **S102040416**

Permit Number: PT0010365
Permit Category: UST OWNERSHIP/OPERATING PERMIT (PER UST)
Facility Status: ACTIVE
Expiration Date: 10/31/2013

Region: SAN BERNARDINO
Facility ID: FA0005358
Owner: POMA AUTOMATED FUELING
Permit Number: PT0010366
Permit Category: UST OWNERSHIP/OPERATING PERMIT (PER UST)
Facility Status: ACTIVE
Expiration Date: 10/31/2013

---

524 **CONSOLIDATED COIL CONVERTER INC** **HAZNET** **S113119767**
3919 E GUASTI RD **N/A**
ONTARIO, CA 91761

HAZNET:
Year: 2012
Gepaid: CAL000253044
Contact: JASON VON-MARSCHNER
Telephone: 9096051577
Mailing Name: Not reported
Mailing Address: 3919 E GUASTI RD
Mailing City,St,Zip: ONTARIO, CA 917610000
Gen County: San Bernardino
TSD EPA ID: CAD097030993
TSD County: Los Angeles
Waste Category: Not reported
Disposal Method: Discharge To Sewer/Potw Or Npdes(With Prior Storage--With Or Without Treatment)
Tons: 1.251
Facility County: San Bernardino

Year: 2012
Gepaid: CAL000253044
Contact: JASON VON-MARSCHNER
Telephone: 9096051577
Mailing Name: Not reported
Mailing Address: 3919 E GUASTI RD
Mailing City,St,Zip: ONTARIO, CA 917610000
Gen County: San Bernardino
TSD EPA ID: CAD097030993
TSD County: Los Angeles
Waste Category: Not reported
Disposal Method: Storage, Bulking, And/Or Transfer Off Site--No Treatment/Reovery (H010-H129) Or (H131-H135)
Tons: 0.4168
Facility County: San Bernardino

Year: 2011
Gepaid: CAL000253044
Contact: JASON VON-MARSCHNER
Telephone: 9096051577
Mailing Name: Not reported
Mailing Address: 3919 E GUASTI RD
Mailing City,St,Zip: ONTARIO, CA 917610000
Gen County: Not reported

Map ID	Site	Database(s)	EPA ID Number

CONSOLIDATED COIL CONVERTER INC (Continued) **S113119767**

TSD EPA ID: CAD097030993
TSD County: Not reported
Waste Category: Liquids with pH <= 2
Disposal Method: Discharge To Sewer/Potw Or Npdes(With Prior Storage--With Or Without Treatment)
Tons: 4.81635
Facility County: San Bernardino

Year: 2011
Gepaid: CAL000253044
Contact: JASON VON-MARSCHNER
Telephone: 9096051577
Mailing Name: Not reported
Mailing Address: 3919 E GUASTI RD
Mailing City,St,Zip: ONTARIO, CA 917610000
Gen County: Not reported
TSD EPA ID: CAD097030993
TSD County: Not reported
Waste Category: Other inorganic solid waste
Disposal Method: Storage, Bulking, And/Or Transfer Off Site--No Treatment/Reovery (H010-H129) Or (H131-H135)
Tons: 0.125
Facility County: San Bernardino

Year: 2010
Gepaid: CAL000253044
Contact: JASON VON-MARSCHNER
Telephone: 9096051577
Mailing Name: Not reported
Mailing Address: 3919 E GUASTI RD
Mailing City,St,Zip: ONTARIO, CA 917610000
Gen County: Not reported
TSD EPA ID: CAD097030993
TSD County: Not reported
Waste Category: Liquids with pH <= 2
Disposal Method: Discharge To Sewer/Potw Or Npdes(With Prior Storage--With Or Without Treatment)
Tons: 1.27185
Facility County: San Bernardino

Click this hyperlink while viewing on your computer to access
16 additional CA_HAZNET: record(s) in the EDR Site Report.

---

524 **CONSOLIDATED COIL CONVERTER** **San Bern. Co. Permit** **S105697848**
3919 E GUASTI RD STE E **N/A**
ONTARIO, CA 91761

San Bern. Co. Permit:
Region: SAN BERNARDINO
Facility ID: FA0007447
Owner: VON MARSCHMER, JASON
Permit Number: PT0012671
Permit Category: HAZMAT HANDLER 0-10 EMPLOYEES (W/GEN PRMT)
Facility Status: ACTIVE
Expiration Date: 05/31/2014

Region: SAN BERNARDINO
Facility ID: FA0007447

Map ID	Site	Database(s)	EPA ID Number

CONSOLIDATED COIL CONVERTER (Continued) **S105697848**

Owner: VON MARSCHMER, JASON
Permit Number: PT0012672
Permit Category: HAZARDOUS WASTE GENERATOR - 0-10 EMPLOYEES
Facility Status: ACTIVE
Expiration Date: 05/31/2014

Region: SAN BERNARDINO
Facility ID: FA0007447
Owner: VON MARSCHMER, JASON
Permit Number: PT0019611
Permit Category: EPCRA FACILITY
Facility Status: ACTIVE
Expiration Date: 05/31/2014

---

524 **POMA AUTOMATED FUELING** **HAZNET** **S113138126**
3901 E GUASTI RD **N/A**
ONTARIO, CA 91761

HAZNET:
Year: 2012
Gepaid: CAL000296319
Contact: JIM TEBEAU
Telephone: 9094212280
Mailing Name: Not reported
Mailing Address: PO BOX 479
Mailing City,St,Zip: BLOOMINGTON, CA 923160000
Gen County: San Bernardino
TSD EPA ID: NVT330010000
TSD County: 99
Waste Category: Not reported
Disposal Method: Landfill Or Surface Impoundment That Will Be Closed As Landfill(To Include On-Site Treatment And/Or Stabilization)
Tons: 0.45
Facility County: San Bernardino

Year: 2011
Gepaid: CAL000296319
Contact: JIM TEBEAU
Telephone: 9094212280
Mailing Name: Not reported
Mailing Address: PO BOX 479
Mailing City,St,Zip: BLOOMINGTON, CA 923160000
Gen County: Not reported
TSD EPA ID: TXD077603371
TSD County: Not reported
Waste Category: Unspecified oil-containing waste
Disposal Method: Fuel Blending Prior To Energy Recovery At Another Site
Tons: 0.45
Facility County: San Bernardino

Year: 2011
Gepaid: CAL000296319
Contact: JIM TEBEAU
Telephone: 9094212280
Mailing Name: Not reported
Mailing Address: PO BOX 479
Mailing City,St,Zip: BLOOMINGTON, CA 923160000
Gen County: Not reported

Map ID	Site	Database(s)	EPA ID Number

POMA AUTOMATED FUELING (Continued) **S113138126**

TSD EPA ID: NVT330010000
TSD County: Not reported
Waste Category: Other organic solids
Disposal Method: Landfill Or Surface Impoundment That Will Be Closed As Landfill(To Include On-Site Treatment And/Or Stabilization)
Tons: 0.2
Facility County: San Bernardino

Year: 2009
Gepaid: CAL000296319
Contact: FELIPE ARREDONDO
Telephone: 9094212280
Mailing Name: Not reported
Mailing Address: PO BOX 479
Mailing City,St,Zip: BLOOMINGTON, CA 923160000
Gen County: Not reported
TSD EPA ID: CAD981696420
TSD County: Not reported
Waste Category: Other organic solids
Disposal Method: Storage, Bulking, And/Or Transfer Off Site--No Treatment/Reovery (H010-H129) Or (H131-H135)
Tons: 0.4
Facility County: San Bernardino

Year: 2008
Gepaid: CAL000296319
Contact: FELIPE ARREDONDO
Telephone: 9094212280
Mailing Name: Not reported
Mailing Address: PO BOX 479
Mailing City,St,Zip: BLOOMINGTON, CA 923160000
Gen County: Not reported
TSD EPA ID: CAD981696420
TSD County: Not reported
Waste Category: Other organic solids
Disposal Method: Storage, Bulking, And/Or Transfer Off Site--No Treatment/Reovery (H010-H129) Or (H131-H135)
Tons: 0.5
Facility County: San Bernardino

Click this hyperlink while viewing on your computer to access
6 additional CA_HAZNET: record(s) in the EDR Site Report.

---

527 **DUR-A-FLEX INC** **San Bern. Co. Permit** **S112142767**
3696 E GUASTI RD **N/A**
ONTARIO, CA 91761

San Bern. Co. Permit:
Region: SAN BERNARDINO
Facility ID: FA0014686
Owner: SMITH, BOB
Permit Number: PT0025638
Permit Category: HAZMAT HANDLER 0-10 EMPLOYEES
Facility Status: ACTIVE
Expiration Date: 08/31/2013

Region: SAN BERNARDINO
Facility ID: FA0014686

Map ID	Site	Database(s)	EPA ID Number

DUR-A-FLEX INC (Continued) **S112142767**

Owner: SMITH, BOB
Permit Number: PT0025639
Permit Category: EPCRA FACILITY
Facility Status: ACTIVE
Expiration Date: 08/31/2013

---

528 **MACK TRUCKS INC** **HAZNET** **S113011983**
3801 E GUASTI RD **N/A**
ONTARIO, CA 91761

HAZNET:
Year: 2000
Gepaid: CAD982004038
Contact: DEACT PER VQ96
Telephone: --
Mailing Name: Not reported
Mailing Address: 3801 E GUASTI RD
Mailing City,St,Zip: ONTARIO, CA 917610000
Gen County: Not reported
TSD EPA ID: CAD099452708
TSD County: Not reported
Waste Category: Oil/water separation sludge
Disposal Method: Transfer Station
Tons: 3.75
Facility County: San Bernardino

---

528 **UNION PACIFIC RAILROAD** **HAZNET** **S112939576**
3801 E GUASTI RD **N/A**
ONTARIO, CA 91761

HAZNET:
Year: 2004
Gepaid: CAC002580701
Contact: ROBERT BAVIER
Telephone: 9098796339
Mailing Name: Not reported
Mailing Address: 2015 S WILLOW ST
Mailing City,St,Zip: BLOOMINGTON, CA 92316
Gen County: Not reported
TSD EPA ID: CAT080033681
TSD County: Not reported
Waste Category: Other organic solids
Disposal Method: Not reported
Tons: 8.42
Facility County: San Bernardino

Year: 2004
Gepaid: CAC002580701
Contact: ROBERT BAVIER
Telephone: 9098796339
Mailing Name: Not reported
Mailing Address: 2015 S WILLOW ST
Mailing City,St,Zip: BLOOMINGTON, CA 92316
Gen County: Not reported
TSD EPA ID: CAD008252405
TSD County: Not reported

Map ID	Site	Database(s)	EPA ID Number

UNION PACIFIC RAILROAD (Continued) **S112939576**

Waste Category: Unspecified solvent mixture
Disposal Method: Recycler
Tons: 0.14
Facility County: San Bernardino

---

528 **1X MACK TRUCK** **HAZNET** **S112836773**
3801 E GUASTI **N/A**
ONTARIO, CA 91761

HAZNET:
Year: 1993
Gepaid: CAC000015958
Contact: Not reported
Telephone: 0000000000
Mailing Name: Not reported
Mailing Address: 3801 E GUASTI
Mailing City,St,Zip: ONTARIO, CA 917610000
Gen County: Not reported
TSD EPA ID: CAP088838222
TSD County: Not reported
Waste Category: Unspecified aqueous solution
Disposal Method: Not reported
Tons: 0.20849999999
Facility County: San Bernardino

Year: 1993
Gepaid: CAC000015958
Contact: Not reported
Telephone: 0000000000
Mailing Name: Not reported
Mailing Address: 3801 E GUASTI
Mailing City,St,Zip: ONTARIO, CA 917610000
Gen County: Not reported
TSD EPA ID: CAD088838222
TSD County: Not reported
Waste Category: Unspecified aqueous solution
Disposal Method: Recycler
Tons: 0.20849999999
Facility County: San Bernardino

---

528 **FLETCHER JONES MERCEDES BENZ OF ONTARIO** **San Bern. Co. Permit** **S111291651**
3787 E GUASTI **N/A**
ONTARIO, CA 91761

San Bern. Co. Permit:
Region: SAN BERNARDINO
Facility ID: FA0013700
Owner: MERCEDES BENZ OF ONTARIO
Permit Number: PT0026025
Permit Category: SPECIAL GENERATOR
Facility Status: ACTIVE
Expiration Date: 08/31/2013

Region: SAN BERNARDINO
Facility ID: FA0013700
Owner: MERCEDES BENZ OF ONTARIO

Map ID	Site	Database(s)	EPA ID Number

FLETCHER JONES MERCEDES BENZ OF ONTARIO (Continued) **S111291651**

Permit Number: PT0026026
Permit Category: HAZMAT HANDLER- 51-99 EMPLOYEES
Facility Status: ACTIVE
Expiration Date: 08/31/2013

Region: SAN BERNARDINO
Facility ID: FA0013700
Owner: MERCEDES BENZ OF ONTARIO
Permit Number: PT0026027
Permit Category: APSA 1,320-10,000 GAL FAC CAPACITY
Facility Status: ACTIVE
Expiration Date: 08/31/2013

Region: SAN BERNARDINO
Facility ID: FA0013700
Owner: MERCEDES BENZ OF ONTARIO
Permit Number: PT0026028
Permit Category: UST OWNERSHIP/OPERATING PERMIT (PER UST)
Facility Status: ACTIVE
Expiration Date: 08/31/2013

---

528 **MERCEDES BENZ OF ONTARIO** **HAZNET** **S113802171**
3787 E GUASTI RD **N/A**
ONTARIO, CA 91761

HAZNET:
Year: 2012
Gepaid: CAL000375245
Contact: SANTIAGO BANUELOS JR
Telephone: 9092128651
Mailing Name: Not reported
Mailing Address: 3787 E GUASTI RD
Mailing City,St,Zip: ONTARIO, CA 917610000
Gen County: San Bernardino
TSD EPA ID: CAD099452708
TSD County: Los Angeles
Waste Category: Not reported
Disposal Method: Other Recovery Of Reclamation For Reuse Including Acid Regeneration, Organics Recovery Ect
Tons: 0.14595
Facility County: San Bernardino

---

557 **HINO MOTORS MANUFACTURING U.S.A., INC.** **RCRA-LQG** **1012176214**
290 SOUTH MILLIKEN AVENUE **CAR000200931**
ONTARIO, CA 91761

RCRA-LQG:
Date form received by agency: 03/27/2012
Facility name: HINO MOTORS MANUFACTURING U.S.A., INC.
Facility address: 290 SOUTH MILLIKEN AVENUE
ONTARIO, CA 91761
EPA ID: CAR000200931
Mailing address: SOUTH MILLIKEN AVENUE
ONTARIO, CA 91761
Contact: TERESA M WEBSTER
Contact address: SOUTH MILLIKEN AVENUE

Map ID	Site	Database(s)	EPA ID Number

HINO MOTORS MANUFACTURING U.S.A., INC. (Continued) **1012176214**

ONTARIO, CA 91761
Contact country: Not reported
Contact telephone: (909) 974-0892
Contact email: TWEBSTER@HMMUSA.COM
EPA Region: 09
Land type: Private
Classification: Large Quantity Generator
Description: Handler: generates 1,000 kg or more of hazardous waste during any calendar month; or generates more than 1 kg of acutely hazardous waste during any calendar month; or generates more than 100 kg of any residue or contaminated soil, waste or other debris resulting from the cleanup of a spill, into or on any land or water, of acutely hazardous waste during any calendar month; or generates 1 kg or less of acutely hazardous waste during any calendar month, and accumulates more than 1 kg of acutely hazardous waste at any time; or generates 100 kg or less of any residue or contaminated soil, waste or other debris resulting from the cleanup of a spill, into or on any land or water, of acutely hazardous waste during any calendar month, and accumulates more than 100 kg of that material at any time

Owner/Operator Summary:
Owner/operator name: PANATTONI DEVELOPMENT COMPANY
Owner/operator address: FAIRCHILD ROAD, STE.
IRVINE, CA 92612
Owner/operator country: Not reported
Owner/operator telephone: (949) 474-7830
Legal status: Private
Owner/Operator Type: Owner
Owner/Op start date: 08/13/2003
Owner/Op end date: Not reported

Owner/operator name: HINO MOTORS MANUFACTURING U.S.A., INC.
Owner/operator address: Not reported
Not reported
Owner/operator country: Not reported
Owner/operator telephone: Not reported
Legal status: Private
Owner/Operator Type: Operator
Owner/Op start date: 08/13/2003
Owner/Op end date: Not reported

Handler Activities Summary:
U.S. importer of hazardous waste: No
Mixed waste (haz. and radioactive): No
Recycler of hazardous waste: No
Transporter of hazardous waste: No
Treater, storer or disposer of HW: No
Underground injection activity: No
On-site burner exemption: No
Furnace exemption: No
Used oil fuel burner: No
Used oil processor: No
User oil refiner: No
Used oil fuel marketer to burner: No
Used oil Specification marketer: No
Used oil transfer facility: No

Map ID	Site	Database(s)	EPA ID Number

HINO MOTORS MANUFACTURING U.S.A., INC. (Continued) **1012176214**

Used oil transporter: No

Historical Generators:
Date form received by agency: 01/28/2010
Facility name: HINO MOTORS MANUFACTURING U.S.A., INC.
Classification: Large Quantity Generator

Date form received by agency: 06/11/2009
Facility name: HINO MOTORS MANUFACTURING U.S.A., INC.
Site name: HINO MOTORS MANUFACTURING USA INC
Classification: Large Quantity Generator

Hazardous Waste Summary:
Waste code: 181
Waste name: 181

Waste code: 331
Waste name: 331

Waste code: D001
Waste name: IGNITABLE HAZARDOUS WASTES ARE THOSE WASTES WHICH HAVE A FLASHPOINT OF LESS THAN 140 DEGREES FAHRENHEIT AS DETERMINED BY A PENSKY-MARTENS CLOSED CUP FLASH POINT TESTER. ANOTHER METHOD OF DETERMINING THE FLASH POINT OF A WASTE IS TO REVIEW THE MATERIAL SAFETY DATA SHEET, WHICH CAN BE OBTAINED FROM THE MANUFACTURER OR DISTRIBUTOR OF THE MATERIAL. LACQUER THINNER IS AN EXAMPLE OF A COMMONLY USED SOLVENT WHICH WOULD BE CONSIDERED AS IGNITABLE HAZARDOUS WASTE.

Waste code: D007
Waste name: CHROMIUM

Biennial Reports:

Last Biennial Reporting Year: 2013

Annual Waste Handled:
Waste code: D001
Waste name: IGNITABLE HAZARDOUS WASTES ARE THOSE WASTES WHICH HAVE A FLASHPOINT OF LESS THAN 140 DEGREES FAHRENHEIT AS DETERMINED BY A PENSKY-MARTENS CLOSED CUP FLASH POINT TESTER. ANOTHER METHOD OF DETERMINING THE FLASH POINT OF A WASTE IS TO REVIEW THE MATERIAL SAFETY DATA SHEET, WHICH CAN BE OBTAINED FROM THE MANUFACTURER OR DISTRIBUTOR OF THE MATERIAL. LACQUER THINNER IS AN EXAMPLE OF A COMMONLY USED SOLVENT WHICH WOULD BE CONSIDERED AS IGNITABLE HAZARDOUS WASTE.
Amount (Lbs): 286

Waste code: D007
Waste name: CHROMIUM
Amount (Lbs): 34603

Facility Has Received Notices of Violations:
Regulation violated: Not reported
Area of violation: Generators - General
Date violation determined: 05/19/2009
Date achieved compliance: 06/15/2009

Map ID	Site	Database(s)	EPA ID Number

HINO MOTORS MANUFACTURING U.S.A., INC. (Continued) **1012176214**

Violation lead agency: State
Enforcement action: Not reported
Enforcement action date: Not reported
Enf. disposition status: Not reported
Enf. disp. status date: Not reported
Enforcement lead agency: Not reported
Proposed penalty amount: Not reported
Final penalty amount: Not reported
Paid penalty amount: Not reported

Evaluation Action Summary:
Evaluation date: 10/16/2012
Evaluation: COMPLIANCE EVALUATION INSPECTION ON-SITE
Area of violation: Not reported
Date achieved compliance: Not reported
Evaluation lead agency: State

Evaluation date: 05/19/2009
Evaluation: COMPLIANCE EVALUATION INSPECTION ON-SITE
Area of violation: Generators - General
Date achieved compliance: 06/15/2009
Evaluation lead agency: State

---

557 **HINO MOTORS MANUFACTURING USA** **AST** **A100345807**
290 S. MILLIKEN AVE **N/A**
ONTARIO, CA 91761

AST:
Owner: HINO MOTORS MFG USA, INC
Total Gallons: 2,089
Certified Unified Program Agencies: San Bernardino

---

557 **HINO MOTORS MANUFACTURING USA INC** **HAZNET** **S113178843**
290 S MILLIKEN AVE **N/A**
ONTARIO, CA 91761

HAZNET:
Year: 2012
Gepaid: CAR000200931
Contact: LAWRENCE MAN
Telephone: 9099740892
Mailing Name: Not reported
Mailing Address: 290 S MILLIKEN AVE
Mailing City,St,Zip: ONTARIO, CA 917612247
Gen County: San Bernardino
TSD EPA ID: CAD981696420
TSD County: Los Angeles
Waste Category: Not reported
Disposal Method: Storage, Bulking, And/Or Transfer Off Site--No Treatment/Reovery (H010-H129) Or (H131-H135)
Tons: 186.48
Facility County: San Bernardino

Year: 2012
Gepaid: CAR000200931
Contact: LAWRENCE MAN
Telephone: 9099740892

Map ID	Site	Database(s)	EPA ID Number

HINO MOTORS MANUFACTURING USA INC (Continued) **S113178843**

Mailing Name: Not reported
Mailing Address: 290 S MILLIKEN AVE
Mailing City,St,Zip: ONTARIO, CA 917612247
Gen County: San Bernardino
TSD EPA ID: NVT330010000
TSD County: 99
Waste Category: Not reported
Disposal Method: Other Recovery Of Reclamation For Reuse Including Acid Regeneration, Organics Recovery Ect
Tons: 0.10425
Facility County: San Bernardino

Year: 2012
Gepaid: CAR000200931
Contact: LAWRENCE MAN
Telephone: 9099740892
Mailing Name: Not reported
Mailing Address: 290 S MILLIKEN AVE
Mailing City,St,Zip: ONTARIO, CA 917612247
Gen County: San Bernardino
TSD EPA ID: CAD981696420
TSD County: Los Angeles
Waste Category: Not reported
Disposal Method: Storage, Bulking, And/Or Transfer Off Site--No Treatment/Reovery (H010-H129) Or (H131-H135)
Tons: 1.256
Facility County: San Bernardino

Year: 2012
Gepaid: CAR000200931
Contact: LAWRENCE MAN
Telephone: 9099740892
Mailing Name: Not reported
Mailing Address: 290 S MILLIKEN AVE
Mailing City,St,Zip: ONTARIO, CA 917612247
Gen County: San Bernardino
TSD EPA ID: CAD981696420
TSD County: Los Angeles
Waste Category: Not reported
Disposal Method: Storage, Bulking, And/Or Transfer Off Site--No Treatment/Reovery (H010-H129) Or (H131-H135)
Tons: 34.611
Facility County: San Bernardino

Year: 2012
Gepaid: CAR000200931
Contact: LAWRENCE MAN
Telephone: 9099740892
Mailing Name: Not reported
Mailing Address: 290 S MILLIKEN AVE
Mailing City,St,Zip: ONTARIO, CA 917612247
Gen County: San Bernardino
TSD EPA ID: CAD981696420
TSD County: Los Angeles
Waste Category: Not reported
Disposal Method: Storage, Bulking, And/Or Transfer Off Site--No Treatment/Reovery (H010-H129) Or (H131-H135)

Map ID	Site	Database(s)	EPA ID Number

HINO MOTORS MANUFACTURING USA INC (Continued) **S113178843**

Tons: 1.349
Facility County: San Bernardino

Click this hyperlink while viewing on your computer to access
47 additional CA_HAZNET: record(s) in the EDR Site Report.

---

557 **HINO MOTORS MANUFACTURING USA** **San Bern. Co. Permit** **S108208884**
290 S MILLIKEN AVE **N/A**
ONTARIO, CA 91761

San Bern. Co. Permit:
Region: SAN BERNARDINO
Facility ID: FA0008630
Owner: HINO MOTORS MFG USA, INC
Permit Number: PT0014988
Permit Category: HAZARDOUS WASTE GENERATOR - 101-250 EMPLOYEES
Facility Status: ACTIVE
Expiration Date: 08/31/2013

Region: SAN BERNARDINO
Facility ID: FA0008630
Owner: HINO MOTORS MFG USA, INC
Permit Number: PT0014989
Permit Category: HAZMAT HANDLER 101-250 EMPLOYEES (W/GEN PRMT)
Facility Status: ACTIVE
Expiration Date: 08/31/2013

Region: SAN BERNARDINO
Facility ID: FA0008630
Owner: HINO MOTORS MFG USA, INC
Permit Number: PT0016984
Permit Category: APSA 1,320-10,000 GAL FAC CAPACITY
Facility Status: ACTIVE
Expiration Date: 08/31/2013

Region: SAN BERNARDINO
Facility ID: FA0008630
Owner: HINO MOTORS MFG USA, INC
Permit Number: PT0017054
Permit Category: HAZARDOUS WASTE GENERATOR RCRA LQG
Facility Status: ACTIVE
Expiration Date: 08/31/2013

Region: SAN BERNARDINO
Facility ID: FA0008630
Owner: HINO MOTORS MFG USA, INC
Permit Number: PT0020341
Permit Category: UW HANDLER W/ ANOTHER HAZ WASTE GENERATOR FEE
Facility Status: ACTIVE
Expiration Date: 08/31/2013

Region: SAN BERNARDINO
Facility ID: FA0008630
Owner: HINO MOTORS MFG USA, INC
Permit Number: PT0025825
Permit Category: EPCRA FACILITY
Facility Status: ACTIVE
Expiration Date: 08/31/2013

Map ID	Site	Database(s)	EPA ID Number
557	**HINO MOTORS MANUFACTURING USA INC** **290 S MILLIKEN AVE** **ONTARIO, CA 91761**	**HAZNET**	**S113130441** **N/A**

HAZNET:

Year:	2010
Gepaid:	CAL000278700
Contact:	TERESA WEBSTER
Telephone:	9099740892
Mailing Name:	Not reported
Mailing Address:	290 S MILLIKEN AVE
Mailing City,St,Zip:	ONTARIO, CA 917612247
Gen County:	Not reported
TSD EPA ID:	CAD981696420
TSD County:	Not reported
Waste Category:	Unspecified aqueous solution
Disposal Method:	Storage, Bulking, And/Or Transfer Off Site--No Treatment/Reovery (H010-H129) Or (H131-H135)
Tons:	10.584
Facility County:	San Bernardino

Year:	2010
Gepaid:	CAL000278700
Contact:	TERESA WEBSTER
Telephone:	9099740892
Mailing Name:	Not reported
Mailing Address:	290 S MILLIKEN AVE
Mailing City,St,Zip:	ONTARIO, CA 917612247
Gen County:	Not reported
TSD EPA ID:	CAD981696420
TSD County:	Not reported
Waste Category:	Waste oil and mixed oil
Disposal Method:	Storage, Bulking, And/Or Transfer Off Site--No Treatment/Reovery (H010-H129) Or (H131-H135)
Tons:	0.304
Facility County:	San Bernardino

Year:	2009
Gepaid:	CAL000278700
Contact:	TERESA WEBSTER
Telephone:	9099740892
Mailing Name:	Not reported
Mailing Address:	290 S MILLIKEN AVE
Mailing City,St,Zip:	ONTARIO, CA 917612247
Gen County:	Not reported
TSD EPA ID:	CAD028409019
TSD County:	Not reported
Waste Category:	Other inorganic solid waste
Disposal Method:	Storage, Bulking, And/Or Transfer Off Site--No Treatment/Reovery (H010-H129) Or (H131-H135)
Tons:	5.2685
Facility County:	San Bernardino

Year:	2009
Gepaid:	CAL000278700
Contact:	TERESA WEBSTER
Telephone:	9099740892
Mailing Name:	Not reported
Mailing Address:	290 S MILLIKEN AVE

Map ID	Site	Database(s)	EPA ID Number

HINO MOTORS MANUFACTURING USA INC (Continued) **S113130441**

Mailing City,St,Zip: ONTARIO, CA 917612247
Gen County: Not reported
TSD EPA ID: CAD028409019
TSD County: Not reported
Waste Category: Latex waste
Disposal Method: Storage, Bulking, And/Or Transfer Off Site--No Treatment/Reovery (H010-H129) Or (H131-H135)
Tons: 0.22935
Facility County: San Bernardino

Year: 2009
Gepaid: CAL000278700
Contact: TERESA WEBSTER
Telephone: 9099740892
Mailing Name: Not reported
Mailing Address: 290 S MILLIKEN AVE
Mailing City,St,Zip: ONTARIO, CA 917612247
Gen County: Not reported
TSD EPA ID: CAD028409019
TSD County: Not reported
Waste Category: Off-specification, aged or surplus organics
Disposal Method: Storage, Bulking, And/Or Transfer Off Site--No Treatment/Reovery (H010-H129) Or (H131-H135)
Tons: 0.109
Facility County: San Bernardino

Click this hyperlink while viewing on your computer to access
135 additional CA_HAZNET: record(s) in the EDR Site Report.

---

557 **HINO MOTORS MANUFACTURING U.S.A., INC.** **RCRA-LQG** **1010313293**
290 SOUTH MILLIKEN AVENUE **CAL000278700**
ONTARIO, CA 91761

RCRA-LQG:
Date form received by agency: 06/15/2010
Facility name: HINO MOTORS MANUFACTURING U.S.A., INC.
Facility address: 290 SOUTH MILLIKEN AVENUE
ONTARIO, CA 91761
EPA ID: CAL000278700
Contact: TERESA M WEBSTER
Contact address: 290 SOUTH MILLIKEN AVENUE
ONTARIO, CA 91761
Contact country: US
Contact telephone: (909) 974-0892
Contact email: TWEBSTER@HMMUSA.COM
EPA Region: 09
Classification: Large Quantity Generator
Description: Handler: generates 1,000 kg or more of hazardous waste during any calendar month; or generates more than 1 kg of acutely hazardous waste during any calendar month; or generates more than 100 kg of any residue or contaminated soil, waste or other debris resulting from the cleanup of a spill, into or on any land or water, of acutely hazardous waste during any calendar month; or generates 1 kg or less of acutely hazardous waste during any calendar month, and accumulates more than 1 kg of acutely hazardous waste at any time; or generates 100 kg or less of any residue or contaminated soil, waste or other debris resulting from the cleanup of a spill, into or on any land or water, of acutely hazardous waste during any calendar month, and accumulates more than

Map ID	Site	Database(s)	EPA ID Number

HINO MOTORS MANUFACTURING U.S.A., INC. (Continued) **1010313293**

100 kg of that material at any time

Owner/Operator Summary:

Owner/operator name:	HINO MOTORS MANUFACTURING U.S.A, INC.
Owner/operator address:	Not reported
	Not reported
Owner/operator country:	Not reported
Owner/operator telephone:	Not reported
Legal status:	Private
Owner/Operator Type:	Operator
Owner/Op start date:	08/13/2003
Owner/Op end date:	Not reported
Owner/operator name:	PANATTONI DEVELOPMENT COMPANY, INC.
Owner/operator address:	19600 FAIRCHILD ROAD, STE. 285
	IRVINE, CA 91761
Owner/operator country:	US
Owner/operator telephone:	(949) 474-7830
Legal status:	Private
Owner/Operator Type:	Owner
Owner/Op start date:	08/13/2003
Owner/Op end date:	Not reported

Handler Activities Summary:

U.S. importer of hazardous waste:	No
Mixed waste (haz. and radioactive):	No
Recycler of hazardous waste:	No
Transporter of hazardous waste:	No
Treater, storer or disposer of HW:	No
Underground injection activity:	No
On-site burner exemption:	No
Furnace exemption:	No
Used oil fuel burner:	No
Used oil processor:	No
User oil refiner:	No
Used oil fuel marketer to burner:	No
Used oil Specification marketer:	No
Used oil transfer facility:	No
Used oil transporter:	No

Historical Generators:

Date form received by agency:	02/12/2008
Facility name:	HINO MOTORS MANUFACTURING U.S.A., INC.
Site name:	HINO MOTORS MANUFACTURING U.S.A, INC.
Classification:	Large Quantity Generator
Date form received by agency:	04/21/2006
Facility name:	HINO MOTORS MANUFACTURING U.S.A., INC.
Site name:	HINO MOTORS MANUFACTURING U.S.A. INC.
Classification:	Small Quantity Generator
Date form received by agency:	04/21/2006
Facility name:	HINO MOTORS MANUFACTURING U.S.A., INC.
Site name:	HINO MOTORS MANUFACTURING U.S.A. INC.
Classification:	Large Quantity Generator

Map ID	Site	Database(s)	EPA ID Number

HINO MOTORS MANUFACTURING U.S.A., INC. (Continued) **1010313293**

Hazardous Waste Summary:
- Waste code: 181
- Waste name: 181

- Waste code: 331
- Waste name: 331

- Waste code: D001
- Waste name: IGNITABLE HAZARDOUS WASTES ARE THOSE WASTES WHICH HAVE A FLASHPOINT OF LESS THAN 140 DEGREES FAHRENHEIT AS DETERMINED BY A PENSKY-MARTENS CLOSED CUP FLASH POINT TESTER. ANOTHER METHOD OF DETERMINING THE FLASH POINT OF A WASTE IS TO REVIEW THE MATERIAL SAFETY DATA SHEET, WHICH CAN BE OBTAINED FROM THE MANUFACTURER OR DISTRIBUTOR OF THE MATERIAL. LACQUER THINNER IS AN EXAMPLE OF A COMMONLY USED SOLVENT WHICH WOULD BE CONSIDERED AS IGNITABLE HAZARDOUS WASTE.

- Waste code: D007
- Waste name: CHROMIUM

- Violation Status: No violations found

---

557 **NTP - NORTHWEST TRAILER PARTS** **San Bern. Co. Permit** **S102681731**
301 S MILLIKEN AVE **N/A**
ONTARIO, CA 91761

San Bern. Co. Permit:
- Region: SAN BERNARDINO
- Facility ID: FA0005000
- Owner: NTP-NORTHWEST TRAILER PARTS
- Permit Number: PT0008556
- Permit Category: HAZMAT HANDLER 11-25 EMPLOYEES
- Facility Status: INACTIVE
- Expiration Date: 08/31/2010

- Region: SAN BERNARDINO
- Facility ID: FA0005000
- Owner: NTP-NORTHWEST TRAILER PARTS
- Permit Number: PT0008557
- Permit Category: CONDITIONALLY EXEMPT SMALL QUANTITY GENERATOR
- Facility Status: INACTIVE
- Expiration Date: 08/31/2010

- Region: SAN BERNARDINO
- Facility ID: FA0014601
- Owner: WHITING, MIKE
- Permit Number: PT0025535
- Permit Category: HAZMAT HANDLER 26-50 EMPLOYEES
- Facility Status: ACTIVE
- Expiration Date: 05/31/2014

- Region: SAN BERNARDINO
- Facility ID: FA0014601
- Owner: WHITING, MIKE
- Permit Number: PT0025536
- Permit Category: CONDITIONALLY EXEMPT SMALL QUANTITY GENERATOR
- Facility Status: ACTIVE
- Expiration Date: 05/31/2014

Map ID	Site	Database(s)	EPA ID Number
557	**WHITING DOOR MFG** **301 S MILLIKEN AVE** **ONTARIO, CA 91761**	**HAZNET**	**S113801993** **N/A**

HAZNET:

Year:	2012
Gepaid:	CAL000374416
Contact:	ART GONZALES
Telephone:	9098770120
Mailing Name:	Not reported
Mailing Address:	301 S MILLIKEN AVE
Mailing City,St,Zip:	ONTARIO, CA 917610000
Gen County:	San Bernardino
TSD EPA ID:	CAT000613893
TSD County:	Los Angeles
Waste Category:	Not reported
Disposal Method:	Storage, Bulking, And/Or Transfer Off Site--No Treatment/Reovery (H010-H129) Or (H131-H135)
Tons:	0.0075
Facility County:	San Bernardino

Map ID	Site	Database(s)	EPA ID Number
563	**H & H COMPANY** **4425 E AIRPORT DR 100** **ONTARIO, CA 91761**	**San Bern. Co. Permit**	**S111311521** **N/A**

San Bern. Co. Permit:

Region:	SAN BERNARDINO
Facility ID:	FA0014088
Owner:	W.H. HOLDEN, INC.
Permit Number:	PT0024794
Permit Category:	CONDITIONALLY EXEMPT SMALL QUANTITY GENERATOR
Facility Status:	ACTIVE
Expiration Date:	11/30/2013

Map ID	Site	Database(s)	EPA ID Number
563	**QUALITY CONTROL PLATING** **4425 E AIRPORT DR** **ONTARIO, CA**	**RCRA-LQG** **FINDS** **WDS** **San Bern. Co. Permit**	**1005415653** **CAR000114132**

RCRA-LQG:

Date form received by agency:	10/24/2012
Facility name:	QUALITY CONTROL PLATING
Facility address:	4425 EAST AIRPORT DRIVE UNIT 1 ONTARIO, CA 91761
EPA ID:	CAR000114132
Mailing address:	EAST AIRPORT DRIVE UNIT 113 ONTARIO, CA 91761
Contact:	KAMLA M SINGH
Contact address:	EAST AIRPORT DRIVE UNIT 113 ONTARIO, CA 91761
Contact country:	Not reported
Contact telephone:	(909) 605-0206
Contact email:	QCPLATING909@AOL.COM
EPA Region:	09
Land type:	Private
Classification:	Large Quantity Generator
Description:	Handler: generates 1,000 kg or more of hazardous waste during any calendar month; or generates more than 1 kg of acutely hazardous waste

Map ID	Site	Database(s)	EPA ID Number

QUALITY CONTROL PLATING (Continued) **1005415653**

during any calendar month; or generates more than 100 kg of any residue or contaminated soil, waste or other debris resulting from the cleanup of a spill, into or on any land or water, of acutely hazardous waste during any calendar month; or generates 1 kg or less of acutely hazardous waste during any calendar month, and accumulates more than 1 kg of acutely hazardous waste at any time; or generates 100 kg or less of any residue or contaminated soil, waste or other debris resulting from the cleanup of a spill, into or on any land or water, of acutely hazardous waste during any calendar month, and accumulates more than 100 kg of that material at any time

Owner/Operator Summary:

Owner/operator name:	MONA SINGH
Owner/operator address:	MOUNTVALE COURT
	ANAHEIM HILLS, CA 92808
Owner/operator country:	Not reported
Owner/operator telephone:	Not reported
Legal status:	Private
Owner/Operator Type:	Owner
Owner/Op start date:	09/20/1994
Owner/Op end date:	Not reported

Owner/operator name:	MAMA SINGH
Owner/operator address:	1078 MOUNTYALE COURT
	ANAHEIM HILLS, 92808
Owner/operator country:	US
Owner/operator telephone:	Not reported
Legal status:	Private
Owner/Operator Type:	Owner
Owner/Op start date:	09/20/1994
Owner/Op end date:	Not reported

Owner/operator name:	MANA SINGH
Owner/operator address:	Not reported
	Not reported
Owner/operator country:	US
Owner/operator telephone:	Not reported
Legal status:	Private
Owner/Operator Type:	Operator
Owner/Op start date:	09/20/1994
Owner/Op end date:	Not reported

Owner/operator name:	MONA SINGH
Owner/operator address:	MOUNTVALE COURT
	ANAHEIM HILLS, CA 92808
Owner/operator country:	US
Owner/operator telephone:	Not reported
Legal status:	Private
Owner/Operator Type:	Operator
Owner/Op start date:	09/20/1994
Owner/Op end date:	Not reported

Handler Activities Summary:

U.S. importer of hazardous waste:	No
Mixed waste (haz. and radioactive):	No
Recycler of hazardous waste:	No

Map ID	Site	Database(s)	EPA ID Number

QUALITY CONTROL PLATING (Continued) **1005415653**

Transporter of hazardous waste:	No
Treater, storer or disposer of HW:	No
Underground injection activity:	No
On-site burner exemption:	No
Furnace exemption:	No
Used oil fuel burner:	No
Used oil processor:	No
User oil refiner:	No
Used oil fuel marketer to burner:	No
Used oil Specification marketer:	No
Used oil transfer facility:	No
Used oil transporter:	No

Historical Generators:

Date form received by agency: 06/21/2010
Facility name: QUALITY CONTROL PLATING
Classification: Large Quantity Generator

Date form received by agency: 01/10/2008
Facility name: QUALITY CONTROL PLATING
Classification: Large Quantity Generator

Date form received by agency: 02/16/2006
Facility name: QUALITY CONTROL PLATING
Classification: Large Quantity Generator

Date form received by agency: 01/13/2004
Facility name: QUALITY CONTROL PLATING
Classification: Large Quantity Generator

Date form received by agency: 03/28/2002
Facility name: QUALITY CONTROL PLATING
Classification: Large Quantity Generator

Hazardous Waste Summary:

Waste code: D002
Waste name: A WASTE WHICH HAS A PH OF LESS THAN 2 OR GREATER THAN 12.5 IS CONSIDERED TO BE A CORROSIVE HAZARDOUS WASTE. SODIUM HYDROXIDE, A CAUSTIC SOLUTION WITH A HIGH PH, IS OFTEN USED BY INDUSTRIES TO CLEAN OR DEGREASE PARTS. HYDROCHLORIC ACID, A SOLUTION WITH A LOW PH, IS USED BY MANY INDUSTRIES TO CLEAN METAL PARTS PRIOR TO PAINTING. WHEN THESE CAUSTIC OR ACID SOLUTIONS BECOME CONTAMINATED AND MUST BE DISPOSED, THE WASTE WOULD BE A CORROSIVE HAZARDOUS WASTE.

Waste code: D003
Waste name: A MATERIAL IS CONSIDERED TO BE A REACTIVE HAZARDOUS WASTE IF IT IS NORMALLY UNSTABLE, REACTS VIOLENTLY WITH WATER, GENERATES TOXIC GASES WHEN EXPOSED TO WATER OR CORROSIVE MATERIALS, OR IF IT IS CAPABLE OF DETONATION OR EXPLOSION WHEN EXPOSED TO HEAT OR A FLAME. ONE EXAMPLE OF SUCH WASTE WOULD BY WASTE GUNPOWDER.

Waste code: D006
Waste name: CADMIUM

Waste code: D007
Waste name: CHROMIUM

Map ID	Site	Database(s)	EPA ID Number

QUALITY CONTROL PLATING (Continued) **1005415653**

Waste code: D011
Waste name: SILVER

Waste code: F006
Waste name: WASTEWATER TREATMENT SLUDGES FROM ELECTROPLATING OPERATIONS EXCEPT FROM THE FOLLOWING PROCESSES: (1) SULFURIC ACID ANODIZING OF ALUMINUM; (2) TIN PLATING ON CARBON STEEL; (3) ZINC PLATING (SEGREGATED BASIS) ON CARBON STEEL; (4) ALUMINUM OR ZINC-ALUMINUM PLATING ON CARBON STEEL; (5) CLEANING/STRIPPING ASSOCIATED WITH TIN, ZINC AND ALUMINUM PLATING ON CARBON STEEL; AND (6) CHEMICAL ETCHING AND MILLING OF ALUMINUM.

Waste code: F007
Waste name: SPENT CYANIDE PLATING BATH SOLUTIONS FROM ELECTROPLATING OPERATIONS

Waste code: F008
Waste name: PLATING BATH RESIDUES FROM THE BOTTOM OF PLATING BATHS FROM ELECTROPLATING OPERATIONS WHERE CYANIDES ARE USED IN THE PROCESS.

Waste code: D002
Waste name: A WASTE WHICH HAS A PH OF LESS THAN 2 OR GREATER THAN 12.5 IS CONSIDERED TO BE A CORROSIVE HAZARDOUS WASTE. SODIUM HYDROXIDE, A CAUSTIC SOLUTION WITH A HIGH PH, IS OFTEN USED BY INDUSTRIES TO CLEAN OR DEGREASE PARTS. HYDROCHLORIC ACID, A SOLUTION WITH A LOW PH, IS USED BY MANY INDUSTRIES TO CLEAN METAL PARTS PRIOR TO PAINTING. WHEN THESE CAUSTIC OR ACID SOLUTIONS BECOME CONTAMINATED AND MUST BE DISPOSED, THE WASTE WOULD BE A CORROSIVE HAZARDOUS WASTE.

Waste code: D003
Waste name: A MATERIAL IS CONSIDERED TO BE A REACTIVE HAZARDOUS WASTE IF IT IS NORMALLY UNSTABLE, REACTS VIOLENTLY WITH WATER, GENERATES TOXIC GASES WHEN EXPOSED TO WATER OR CORROSIVE MATERIALS, OR IF IT IS CAPABLE OF DETONATION OR EXPLOSION WHEN EXPOSED TO HEAT OR A FLAME. ONE EXAMPLE OF SUCH WASTE WOULD BY WASTE GUNPOWDER.

Waste code: D006
Waste name: CADMIUM

Waste code: D007
Waste name: CHROMIUM

Waste code: D008
Waste name: LEAD

Waste code: F006
Waste name: WASTEWATER TREATMENT SLUDGES FROM ELECTROPLATING OPERATIONS EXCEPT FROM THE FOLLOWING PROCESSES: (1) SULFURIC ACID ANODIZING OF ALUMINUM; (2) TIN PLATING ON CARBON STEEL; (3) ZINC PLATING (SEGREGATED BASIS) ON CARBON STEEL; (4) ALUMINUM OR ZINC-ALUMINUM PLATING ON CARBON STEEL; (5) CLEANING/STRIPPING ASSOCIATED WITH TIN, ZINC AND ALUMINUM PLATING ON CARBON STEEL; AND (6) CHEMICAL ETCHING AND MILLING OF ALUMINUM.

Waste code: F007
Waste name: SPENT CYANIDE PLATING BATH SOLUTIONS FROM ELECTROPLATING OPERATIONS

Waste code: F008

Map ID	Site	Database(s)	EPA ID Number

QUALITY CONTROL PLATING (Continued) **1005415653**

Waste name: PLATING BATH RESIDUES FROM THE BOTTOM OF PLATING BATHS FROM ELECTROPLATING OPERATIONS WHERE CYANIDES ARE USED IN THE PROCESS.

Biennial Reports:

Last Biennial Reporting Year: 2013

Annual Waste Handled:

Waste code: D002
Waste name: A WASTE WHICH HAS A PH OF LESS THAN 2 OR GREATER THAN 12.5 IS CONSIDERED TO BE A CORROSIVE HAZARDOUS WASTE. SODIUM HYDROXIDE, A CAUSTIC SOLUTION WITH A HIGH PH, IS OFTEN USED BY INDUSTRIES TO CLEAN OR DEGREASE PARTS. HYDROCHLORIC ACID, A SOLUTION WITH A LOW PH, IS USED BY MANY INDUSTRIES TO CLEAN METAL PARTS PRIOR TO PAINTING. WHEN THESE CAUSTIC OR ACID SOLUTIONS BECOME CONTAMINATED AND MUST BE DISPOSED, THE WASTE WOULD BE A CORROSIVE HAZARDOUS WASTE.
Amount (Lbs): 43956.5

Waste code: D003
Waste name: A MATERIAL IS CONSIDERED TO BE A REACTIVE HAZARDOUS WASTE IF IT IS NORMALLY UNSTABLE, REACTS VIOLENTLY WITH WATER, GENERATES TOXIC GASES WHEN EXPOSED TO WATER OR CORROSIVE MATERIALS, OR IF IT IS CAPABLE OF DETONATION OR EXPLOSION WHEN EXPOSED TO HEAT OR A FLAME. ONE EXAMPLE OF SUCH WASTE WOULD BY WASTE GUNPOWDER.
Amount (Lbs): 9120

Waste code: D006
Waste name: CADMIUM
Amount (Lbs): 48825.6

Waste code: D007
Waste name: CHROMIUM
Amount (Lbs): 18755.6

Waste code: D011
Waste name: SILVER
Amount (Lbs): 29270

Waste code: F006
Waste name: WASTEWATER TREATMENT SLUDGES FROM ELECTROPLATING OPERATIONS EXCEPT FROM THE FOLLOWING PROCESSES: (1) SULFURIC ACID ANODIZING OF ALUMINUM; (2) TIN PLATING ON CARBON STEEL; (3) ZINC PLATING (SEGREGATED BASIS) ON CARBON STEEL; (4) ALUMINUM OR ZINC-ALUMINUM PLATING ON CARBON STEEL; (5) CLEANING/STRIPPING ASSOCIATED WITH TIN, ZINC AND ALUMINUM PLATING ON CARBON STEEL; AND (6) CHEMICAL ETCHING AND MILLING OF ALUMINUM.
Amount (Lbs): 5000

Waste code: F007
Waste name: SPENT CYANIDE PLATING BATH SOLUTIONS FROM ELECTROPLATING OPERATIONS
Amount (Lbs): 800

Waste code: F008
Waste name: PLATING BATH RESIDUES FROM THE BOTTOM OF PLATING BATHS FROM ELECTROPLATING OPERATIONS WHERE CYANIDES ARE USED IN THE PROCESS.
Amount (Lbs): 8320

Map ID	Site	Database(s)	EPA ID Number

QUALITY CONTROL PLATING (Continued) **1005415653**

Facility Has Received Notices of Violations:

Regulation violated:	Not reported
Area of violation:	Generators - General
Date violation determined:	01/11/2011
Date achieved compliance:	01/12/2011
Violation lead agency:	State
Enforcement action:	Not reported
Enforcement action date:	Not reported
Enf. disposition status:	Not reported
Enf. disp. status date:	Not reported
Enforcement lead agency:	Not reported
Proposed penalty amount:	Not reported
Final penalty amount:	Not reported
Paid penalty amount:	Not reported

Regulation violated:	Not reported
Area of violation:	Generators - General
Date violation determined:	09/13/2007
Date achieved compliance:	12/10/2007
Violation lead agency:	State
Enforcement action:	WRITTEN INFORMAL
Enforcement action date:	09/13/2007
Enf. disposition status:	Not reported
Enf. disp. status date:	Not reported
Enforcement lead agency:	State
Proposed penalty amount:	Not reported
Final penalty amount:	Not reported
Paid penalty amount:	Not reported

Regulation violated:	Not reported
Area of violation:	Generators - General
Date violation determined:	09/13/2007
Date achieved compliance:	01/03/2008
Violation lead agency:	State
Enforcement action:	WRITTEN INFORMAL
Enforcement action date:	09/13/2007
Enf. disposition status:	Not reported
Enf. disp. status date:	Not reported
Enforcement lead agency:	State
Proposed penalty amount:	Not reported
Final penalty amount:	Not reported
Paid penalty amount:	Not reported

Regulation violated:	Not reported
Area of violation:	Generators - General
Date violation determined:	09/13/2007
Date achieved compliance:	09/13/2007
Violation lead agency:	State
Enforcement action:	WRITTEN INFORMAL
Enforcement action date:	09/13/2007
Enf. disposition status:	Not reported
Enf. disp. status date:	Not reported
Enforcement lead agency:	State
Proposed penalty amount:	Not reported
Final penalty amount:	Not reported
Paid penalty amount:	Not reported

Map ID	Site	Database(s)	EPA ID Number

QUALITY CONTROL PLATING (Continued) **1005415653**

Regulation violated: Not reported
Area of violation: Generators - General
Date violation determined: 03/12/2002
Date achieved compliance: 06/09/2003
Violation lead agency: State
Enforcement action: Not reported
Enforcement action date: Not reported
Enf. disposition status: Not reported
Enf. disp. status date: Not reported
Enforcement lead agency: Not reported
Proposed penalty amount: Not reported
Final penalty amount: Not reported
Paid penalty amount: Not reported

Regulation violated: Not reported
Area of violation: Generators - Pre-transport
Date violation determined: 03/12/2002
Date achieved compliance: 06/09/2003
Violation lead agency: State
Enforcement action: WRITTEN INFORMAL
Enforcement action date: 03/13/2002
Enf. disposition status: Not reported
Enf. disp. status date: Not reported
Enforcement lead agency: State
Proposed penalty amount: Not reported
Final penalty amount: Not reported
Paid penalty amount: Not reported

Regulation violated: Not reported
Area of violation: Generators - General
Date violation determined: 03/12/2002
Date achieved compliance: 03/13/2002
Violation lead agency: State
Enforcement action: SINGLE SITE CA/FO
Enforcement action date: 08/17/2004
Enf. disposition status: Not reported
Enf. disp. status date: Not reported
Enforcement lead agency: State
Proposed penalty amount: Not reported
Final penalty amount: 16500
Paid penalty amount: Not reported

Regulation violated: Not reported
Area of violation: Generators - General
Date violation determined: 03/12/2002
Date achieved compliance: 06/09/2003
Violation lead agency: State
Enforcement action: WRITTEN INFORMAL
Enforcement action date: 03/13/2002
Enf. disposition status: Not reported
Enf. disp. status date: Not reported
Enforcement lead agency: State
Proposed penalty amount: Not reported
Final penalty amount: Not reported
Paid penalty amount: Not reported

Regulation violated: Not reported

Map ID	Site	Database(s)	EPA ID Number

QUALITY CONTROL PLATING (Continued) **1005415653**

Area of violation: Generators - General
Date violation determined: 03/12/2002
Date achieved compliance: 03/13/2002
Violation lead agency: State
Enforcement action: WRITTEN INFORMAL
Enforcement action date: 03/13/2002
Enf. disposition status: Not reported
Enf. disp. status date: Not reported
Enforcement lead agency: State
Proposed penalty amount: Not reported
Final penalty amount: Not reported
Paid penalty amount: Not reported

Evaluation Action Summary:

Evaluation date: 01/11/2011
Evaluation: COMPLIANCE EVALUATION INSPECTION ON-SITE
Area of violation: Generators - General
Date achieved compliance: 01/12/2011
Evaluation lead agency: State

Evaluation date: 09/13/2007
Evaluation: COMPLIANCE EVALUATION INSPECTION ON-SITE
Area of violation: Not reported
Date achieved compliance: Not reported
Evaluation lead agency: State

Evaluation date: 09/13/2007
Evaluation: COMPLIANCE EVALUATION INSPECTION ON-SITE
Area of violation: Generators - General
Date achieved compliance: 01/03/2008
Evaluation lead agency: State

Evaluation date: 09/13/2007
Evaluation: COMPLIANCE EVALUATION INSPECTION ON-SITE
Area of violation: Generators - General
Date achieved compliance: 12/10/2007
Evaluation lead agency: State

Evaluation date: 09/13/2007
Evaluation: COMPLIANCE EVALUATION INSPECTION ON-SITE
Area of violation: Generators - General
Date achieved compliance: 09/13/2007
Evaluation lead agency: State

Evaluation date: 03/13/2002
Evaluation: NOT A SIGNIFICANT NON-COMPLIER
Area of violation: Not reported
Date achieved compliance: Not reported
Evaluation lead agency: State

Evaluation date: 03/12/2002
Evaluation: COMPLIANCE EVALUATION INSPECTION ON-SITE
Area of violation: Generators - Pre-transport
Date achieved compliance: 06/09/2003
Evaluation lead agency: State

Evaluation date: 03/12/2002

Map ID	Site	Database(s)	EPA ID Number

QUALITY CONTROL PLATING (Continued) **1005415653**

Evaluation: COMPLIANCE EVALUATION INSPECTION ON-SITE
Area of violation: Generators - General
Date achieved compliance: 03/13/2002
Evaluation lead agency: State

Evaluation date: 03/12/2002
Evaluation: SIGNIFICANT NON-COMPLIER
Area of violation: Not reported
Date achieved compliance: Not reported
Evaluation lead agency: State

Evaluation date: 03/12/2002
Evaluation: COMPLIANCE EVALUATION INSPECTION ON-SITE
Area of violation: Generators - General
Date achieved compliance: 06/09/2003
Evaluation lead agency: State

FINDS:

Registry ID: 110012243312

Environmental Interest/Information System

California Hazardous Waste Tracking System - Datamart (HWTS-DATAMART) provides California with information on hazardous waste shipments for generators, transporters, and treatment, storage, and disposal facilities.

RCRAInfo is a national information system that supports the Resource Conservation and Recovery Act (RCRA) program through the tracking of events and activities related to facilities that generate, transport, and treat, store, or dispose of hazardous waste. RCRAInfo allows RCRA program staff to track the notification, permit, compliance, and corrective action activities required under RCRA.

HAZARDOUS WASTE BIENNIAL REPORTER

CA WDS:

Facility ID: Santa Ana River 36I017280
Facility Type: Industrial - Facility that treats and/or disposes of liquid or semisolid wastes from any servicing, producing, manufacturing or processing operation of whatever nature, including mining, gravel washing, geothermal operations, air conditioning, ship building and repairing, oil production, storage and disposal operations, water pumping.
Facility Status: Active - Any facility with a continuous or seasonal discharge that is under Waste Discharge Requirements.
NPDES Number: CAS000001 The 1st 2 characters designate the state. The remaining 7 are assigned by the Regional Board
Subregion: 8
Facility Telephone: 9096050206
Facility Contact: MONA SINGH
Agency Name: SINGHMONA
Agency Address: 4425 E Airport Dr Ste 113
Agency City,St,Zip: Ontario 917617815
Agency Contact: MONA SINGH
Agency Telephone: 9096050206

Map ID	Site	Database(s)	EPA ID Number

QUALITY CONTROL PLATING (Continued) **1005415653**

Agency Type: Private
SIC Code: 0
SIC Code 2: Not reported
Primary Waste: Not reported
Primary Waste Type: Not reported
Secondary Waste: Not reported
Secondary Waste Type: Not reported
Design Flow: 0
Baseline Flow: 0
Reclamation: Not reported
POTW: Not reported
Treat To Water: Minor Threat to Water Quality. A violation of a regional board order should cause a relatively minor impairment of beneficial uses compared to a major or minor threat. Not: All nurds without a TTWQ will be considered a minor threat to water quality unless coded at a higher Level. A Zero (0) may be used to code those NURDS that are found to represent no threat to water quality.
Complexity: Category C - Facilities having no waste treatment systems, such as cooling water dischargers or thosewho must comply through best management practices, facilities with passive waste treatment and disposal systems, such as septic systems with subsurface disposal, or dischargers having waste storage systems with land disposal such as dairy waste ponds.

San Bern. Co. Permit:
Region: SAN BERNARDINO
Facility ID: FA0005473
Owner: SINGH, MONA
Permit Number: PT0004552
Permit Category: PBR ANNUAL FEE
Facility Status: ACTIVE
Expiration Date: 09/30/2013

Region: SAN BERNARDINO
Facility ID: FA0005473
Owner: SINGH, MONA
Permit Number: PT0004553
Permit Category: HAZMAT HANDLER 11-25 EMPLOYEES (W/GEN PRMT)
Facility Status: ACTIVE
Expiration Date: 09/30/2013

Region: SAN BERNARDINO
Facility ID: FA0005473
Owner: SINGH, MONA
Permit Number: PT0004555
Permit Category: HAZARDOUS WASTE GENERATOR - 11-25 EMPLOYEES
Facility Status: ACTIVE
Expiration Date: 09/30/2013

Region: SAN BERNARDINO
Facility ID: FA0005473
Owner: SINGH, MONA
Permit Number: PT0004556
Permit Category: CALARP FACILITY PERMIT
Facility Status: ACTIVE
Expiration Date: 09/30/2013

Map ID	Site	Database(s)	EPA ID Number

QUALITY CONTROL PLATING (Continued) **1005415653**

Region: SAN BERNARDINO
Facility ID: FA0005473
Owner: SINGH, MONA
Permit Number: PT0016285
Permit Category: RISK MANAGEMENT PLAN - LEVEL I
Facility Status: ACTIVE
Expiration Date: 09/30/2013

Region: SAN BERNARDINO
Facility ID: FA0005473
Owner: SINGH, MONA
Permit Number: PT0016286
Permit Category: EPCRA FACILITY
Facility Status: ACTIVE
Expiration Date: 09/30/2013

Region: SAN BERNARDINO
Facility ID: FA0005473
Owner: SINGH, MONA
Permit Number: PT0017048
Permit Category: HAZARDOUS WASTE GENERATOR RCRA LQG
Facility Status: ACTIVE
Expiration Date: 09/30/2013

Region: SAN BERNARDINO
Facility ID: FA0005473
Owner: SINGH, MONA
Permit Number: PT0018356
Permit Category: PBR ANNUAL FEE
Facility Status: ACTIVE
Expiration Date: 09/30/2013

Region: SAN BERNARDINO
Facility ID: FA0005473
Owner: SINGH, MONA
Permit Number: PT0018695
Permit Category: RISK MANAGEMENT PLAN - LEVEL I
Facility Status: ACTIVE
Expiration Date: 09/30/2013

---

563 **QUALITY CONTROL PLATING** **RCRA-LQG** **1007200291**
4425 E AIRPORT DR, STE 113 **CAL000129802**
ONTARIO, CA 91761

RCRA-LQG:
Date form received by agency: 02/11/2002
Facility name: QUALITY CONTROL PLATING
Facility address: 4425 E AIRPORT DR, STE 113
ONTARIO, CA 91761
EPA ID: CAL000129802
Contact: KAMLA M SINGH
Contact address: Not reported
Not reported
Contact country: Not reported
Contact telephone: (909) 605-0206
Contact email: Not reported
EPA Region: 09
Classification: Large Quantity Generator

Map ID	Site	Database(s)	EPA ID Number

QUALITY CONTROL PLATING (Continued) **1007200291**

Description: Handler: generates 1,000 kg or more of hazardous waste during any calendar month; or generates more than 1 kg of acutely hazardous waste during any calendar month; or generates more than 100 kg of any residue or contaminated soil, waste or other debris resulting from the cleanup of a spill, into or on any land or water, of acutely hazardous waste during any calendar month; or generates 1 kg or less of acutely hazardous waste during any calendar month, and accumulates more than 1 kg of acutely hazardous waste at any time; or generates 100 kg or less of any residue or contaminated soil, waste or other debris resulting from the cleanup of a spill, into or on any land or water, of acutely hazardous waste during any calendar month, and accumulates more than 100 kg of that material at any time

Handler Activities Summary:

U.S. importer of hazardous waste:	No
Mixed waste (haz. and radioactive):	No
Recycler of hazardous waste:	No
Transporter of hazardous waste:	No
Treater, storer or disposer of HW:	No
Underground injection activity:	No
On-site burner exemption:	No
Furnace exemption:	No
Used oil fuel burner:	No
Used oil processor:	No
User oil refiner:	No
Used oil fuel marketer to burner:	No
Used oil Specification marketer:	No
Used oil transfer facility:	No
Used oil transporter:	No

Violation Status: No violations found

---

622 **THERMALRITE** **San Bern. Co. Permit** **S112833938**
4215 E AIRPORT DR **N/A**
ONTARIO, CA 91761

San Bern. Co. Permit:

Region:	SAN BERNARDINO
Facility ID:	FA0014879
Owner:	THERMALRITE
Permit Number:	PT0025915
Permit Category:	HAZMAT HANDLER 0-10 EMPLOYEES
Facility Status:	ACTIVE
Expiration Date:	01/31/2014

---

622 **PLASTIC PLUS TECHNOLOGY** **San Bern. Co. Permit** **S108753112**
4247 E AIRPORT DR **N/A**
ONTARIO, CA 91761

San Bern. Co. Permit:

Region:	SAN BERNARDINO
Facility ID:	FA0005342
Owner:	PLASTIC PLUS TECHNOLOGY
Permit Number:	PT0006673
Permit Category:	CONDITIONALLY EXEMPT SMALL QUANTITY GENERATOR
Facility Status:	INACTIVE
Expiration Date:	05/31/2007

Map ID	Site	Database(s)	EPA ID Number

PLASTIC PLUS TECHNOLOGY (Continued) **S108753112**

Region: SAN BERNARDINO
Facility ID: FA0011069
Owner: DALEY, TAMMY & BRIAN
Permit Number: PT0019093
Permit Category: CONDITIONALLY EXEMPT SMALL QUANTITY GENERATOR
Facility Status: INACTIVE
Expiration Date: 07/31/2008

---

622 **PLASTICS PLUS TECHNOLOGY INC** **HAZNET** **S113068493**
4247 E AIRPORT DR **N/A**
ONTARIO, CA 91761

HAZNET:

Year: 2006
Gepaid: CAL000121689
Contact: VIKTOR VONMERTENS-PURCH MGR
Telephone: 9093908444
Mailing Name: Not reported
Mailing Address: 4247 E AIRPORT DR
Mailing City,St,Zip: ONTARIO, CA 917611565
Gen County: Not reported
TSD EPA ID: CAT000613927
TSD County: Not reported
Waste Category: Aqueous solution with total organic residues less than 10 percent
Disposal Method: Storage, Bulking, And/Or Transfer Off Site--No Treatment/Reovery (H010-H129) Or (H131-H135)
Tons: 0.05
Facility County: San Bernardino

Year: 2006
Gepaid: CAL000121689
Contact: VIKTOR VONMERTENS-PURCH MGR
Telephone: 9093908444
Mailing Name: Not reported
Mailing Address: 4247 E AIRPORT DR
Mailing City,St,Zip: ONTARIO, CA 917611565
Gen County: Not reported
TSD EPA ID: CAT000613927
TSD County: Not reported
Waste Category: Aqueous solution with total organic residues less than 10 percent
Disposal Method: Transfer Station
Tons: 0.06
Facility County: San Bernardino

Year: 2006
Gepaid: CAL000121689
Contact: VIKTOR VONMERTENS-PURCH MGR
Telephone: 9093908444
Mailing Name: Not reported
Mailing Address: 4247 E AIRPORT DR
Mailing City,St,Zip: ONTARIO, CA 917611565
Gen County: Not reported
TSD EPA ID: CAT000613927
TSD County: Not reported
Waste Category: Aqueous solution with total organic residues less than 10 percent
Disposal Method: Transfer Station
Tons: 0.07
Facility County: San Bernardino

Map ID	Site	Database(s)	EPA ID Number

PLASTICS PLUS TECHNOLOGY INC (Continued) **S113068493**

Year: 2006
Gepaid: CAL000121689
Contact: VIKTOR VONMERTENS-PURCH MGR
Telephone: 9093908444
Mailing Name: Not reported
Mailing Address: 4247 E AIRPORT DR
Mailing City,St,Zip: ONTARIO, CA 917611565
Gen County: Not reported
TSD EPA ID: CAT000613927
TSD County: Not reported
Waste Category: Aqueous solution with total organic residues less than 10 percent
Disposal Method: Storage, Bulking, And/Or Transfer Off Site--No Treatment/Reovery (H010-H129) Or (H131-H135)
Tons: 0.05
Facility County: San Bernardino

Year: 2006
Gepaid: CAL000121689
Contact: VIKTOR VONMERTENS-PURCH MGR
Telephone: 9093908444
Mailing Name: Not reported
Mailing Address: 4247 E AIRPORT DR
Mailing City,St,Zip: ONTARIO, CA 917611565
Gen County: Not reported
TSD EPA ID: CAT000613927
TSD County: Not reported
Waste Category: Aqueous solution with total organic residues less than 10 percent
Disposal Method: Transfer Station
Tons: 0.07
Facility County: San Bernardino

Click this hyperlink while viewing on your computer to access
35 additional CA_HAZNET: record(s) in the EDR Site Report.

---

622 **FIBRWRAP CONSTRUCTION INC** **San Bern. Co. Permit** **S111859502**
4255 E AIRPORT DR **N/A**
ONTARIO, CA 91761

San Bern. Co. Permit:
Region: SAN BERNARDINO
Facility ID: FA0014298
Owner: FIBRWRAP CONSTRUCTION INC
Permit Number: PT0025457
Permit Category: HAZMAT HANDLER 11-25 EMPLOYEES
Facility Status: ACTIVE
Expiration Date: 02/28/2014

Map ID	Site	Database(s)	EPA ID Number
622	**FIBRWRAP CONSTRUCTION LP** **4255 E AIRPORT DR** **ONTARIO, CA 91761**	**HAZNET**	**S113799152** **N/A**

HAZNET:

Year:	2012
Gepaid:	CAL000360566
Contact:	KYLE ROWLAND
Telephone:	6365308712
Mailing Name:	Not reported
Mailing Address:	17988 EDISON AVE
Mailing City,St,Zip:	CHESTERFIELD, MO 630053700
Gen County:	San Bernardino
TSD EPA ID:	02-IV-99-10
TSD County:	Not reported
Waste Category:	Not reported
Disposal Method:	Solvents Recovery
Tons:	0.05
Facility County:	San Bernardino

Map ID	Site	Database(s)	EPA ID Number
632	**ICEE-USA** **4701 E AIRPORT DR** **ONTARIO, CA 91761**	**San Bern. Co. Permit**	**S109849201** **N/A**

San Bern. Co. Permit:

Region:	SAN BERNARDINO
Facility ID:	FA0003909
Owner:	ICEE-USA
Permit Number:	PT0006144
Permit Category:	SPECIAL GENERATOR
Facility Status:	INACTIVE
Expiration Date:	08/31/2011

Region:	SAN BERNARDINO
Facility ID:	FA0003909
Owner:	ICEE-USA
Permit Number:	PT0006145
Permit Category:	HAZMAT HANDLER- 100+ EMPLOYEES
Facility Status:	INACTIVE
Expiration Date:	08/31/2011

Region:	SAN BERNARDINO
Facility ID:	FA0014265
Owner:	THE GUND COMPANY INC
Permit Number:	PT0025068
Permit Category:	HAZMAT HANDLER 11-25 EMPLOYEES
Facility Status:	ACTIVE
Expiration Date:	11/30/2012

Region:	SAN BERNARDINO
Facility ID:	FA0014265
Owner:	THE GUND COMPANY INC
Permit Number:	PT0025069
Permit Category:	CONDITIONALLY EXEMPT SMALL QUANTITY GENERATOR
Facility Status:	ACTIVE
Expiration Date:	11/30/2012

Count: 123 records

FOCUS MAP 11 ORPHAN SUMMARY

City	EDR ID	Site Name	Site Address	Zip	Database(s)
CABAZON	S112902210	GOLDEN BEAR MARKETING	OF HAVEN AVE	91764	HAZNET
ONTARIO	S112869444	CBS LINES INC	I10 & CORNER OF MILLIKEN		HAZNET
ONTARIO	2011001685	I-10 EB	I 10 EB	91764	HMIRS
ONTARIO	S112900149	MBRUENGER	I 10 & MILLICAN RD		HAZNET
ONTARIO	S101618973	ONTARION AUTO/TRUCK PLAZA #633	INTERSTATE 10 / MILI RD	91761	CA FID UST, SWEEPS UST
ONTARIO	S112927601	LYDIA MATYAS	1247TH & E AIRORT CENTER DR	91761	HAZNET
ONTARIO	S113464769	TITAN CONSOLIDATED INDUSTRIES	I 15 SANBERNARDINOMM 10 S	91761	HAZNET
ONTARIO	S113060899	EQUILON ENTERPRISES LLC	E 1521ST & I 10	91764	HAZNET
ONTARIO	S105481967	T-MOBILE USA, INC ONTARIO MSC	1550TH S MILLIKEN AVE F & G	91761	San Bern. Co. Permit
ONTARIO	S113130242	VERIZON CALIFORNIA INCORPORATED	320TH N TURNER & GUASTI	91761	HAZNET
ONTARIO	S109117856	LEVEL 3 COMMUNICATIONS LLC	350TH S MILLIKEN STE O & P	91761	San Bern. Co. Permit
ONTARIO	S112977384	CALTRANS D-8/EA08-472214	00 RT 523	91761	HAZNET
ONTARIO	S106910947	KEM KREST CORPORATION	605TH S MILLIKEN RD C & D	91761	San Bern. Co. Permit
ONTARIO	S113180184	UNION CARBIDE INDUSTRIAL GASES INC	12878 AIRPORT DR	91761	HAZNET
ONTARIO	S112999467	UNION CARBIDE CORP LINDE DIV	12866 AIRPORT DR	91761	HAZNET
ONTARIO	S113133351	HOME DEPOT/WHITE CAP CONSTR SUPPLY-HDWC0028	5899 E AIRPORT DR	91761	HAZNET
ONTARIO	S113017315	ARROW GLEN BODY SHOP INC	1301 B AUTO CENTER DR	91761	HAZNET
ONTARIO	S112927987	VERIZON CALIFORNIA INC	AUTO CENTER DR N	91764	HAZNET
ONTARIO	S112864620	AP ENTERPRISE	BLDG ONTARIO INTERNATIONAL		HAZNET
ONTARIO	S113178958	AAREN SCIENTIFIC INC	4290 EAST BRICKELL ST	91761	HAZNET
ONTARIO	S106911279	INTL PRODUCT INVESTMENT CORP	4290 E BRICKELL ST	91761	San Bern. Co. Permit
ONTARIO	S111459346	BENEFICIAL AG. SERVICES	8271 CINO AVE		SWF/LF
ONTARIO	S113169854	SHANE SHERWOOD ONARIO FIRE DEPT NO 8	CLEVELAND ST	91761	HAZNET
ONTARIO	S113131335	GENTEK MEDIA INC	5678 E CONCOURS AVE	91764	HAZNET
ONTARIO	S106230071	BP INDUSTRIES, INC	5300 E CONCOURS ST	91764	San Bern. Co. Permit
ONTARIO	S106911283	EXEL, INC.	5505 E CONCOURS ST	91764	San Bern. Co. Permit
ONTARIO	S110373567	GENTEK MEDIA INC	5678 E CONCOURS AVE	91764	San Bern. Co. Permit
ONTARIO	S112993576	A & M TRANSPORT INC	CONCOURSE & ONTARIO CENTER CT	91764	HAZNET
ONTARIO	S106928750	LOCKHEED AIR TERMINAL, INC	SOUTHWEST COR ONTARIO	91764	SWEEPS UST
ONTARIO	S112896121	LESLIES POOL MART	1595 S DUPONT	91761	HAZNET
ONTARIO	S112840631	HAYES-DAVIDSON I	500 S DUPONT AVE	91761	HAZNET
ONTARIO	S113055646	OL ASSOCIATES	1275 S DUPONT AVE	91761	HAZNET
ONTARIO	S112960095	CARLTON TRUCKERS	FWY THE 10 E	91761	HAZNET
ONTARIO	S113170502	ONTARIO PACIFIC BUSINESS CENTRE	3979 B GUASTI		HAZNET
ONTARIO	1016139900	P.L. INC.	3979 GUASTI	91761	RCRA-LQG
ONTARIO	S113463637	OLIVER MCMILLAN GUASTI LLC	2907 GUASTI MANSION RD	91761	HAZNET
ONTARIO	S112912228	MAGESTIC MANAGEMENT	1505 HAVEN	91761	HAZNET
ONTARIO	S112889394	WE R DRAYAGE	INLAND EMPIRE & ARCHIBALD WB ONRAMP I10		HAZNET
ONTARIO	S112901840	MEER CAPITAL PARTNERS	3015 E INLAND EMPIRE BLVD	91761	HAZNET
ONTARIO	S106910940	JOHNSON-BATEMAN CO.	5125 E INLAND EMPIRE BLVD	91761	San Bern. Co. Permit
ONTARIO	S113038623	JOHNSON BATEMAN	5125 INLAND EMPIRE BLVD	91764	HAZNET
ONTARIO	S113171811	SOUTH MILLIKEN AVE GRADE SEPARATION PROJECT	INTER MILLIKEN AVE AND MISSION BLVD	91761	HAZNET

Count: 123 records FOCUS MAP 11 ORPHAN SUMMARY

City	EDR ID	Site Name	Site Address	Zip	Database(s)
ONTARIO	S105697866	ARCO PETROLEUM PROD #5965	4525 E JURUPA ST	91761	San Bern. Co. Permit
ONTARIO	S113048542	UNITED PARCEL SERVICE, INC	3140 E JURUPA ST	91761	HAZNET
ONTARIO	S112918504	DAL-TILE INTERNATIONAL	3625 E JURUPA ST	91761	HAZNET
ONTARIO	S113175619	KME FIRE APPARATUS	5400 E JURUPA ST	91761	HAZNET
ONTARIO	S113098232	PRESTIGE STATION INC 5965	4524 E JURUPA ST	91761	HAZNET
ONTARIO	S113167188	UNITED PARCEL SERVICE INC	3121 E JURUPA ST	91761	HAZNET
ONTARIO	S113050247	ARROWHEAD WATER CORPORATION	5772 E JURUPA ST	91761	HAZNET
ONTARIO	S106446692	EXEL, INC.	5351 W JURUPA AVE	91761	San Bern. Co. Permit
ONTARIO	S107030328	NEXTEL COMMUNICATIONS, INC	SE JURUPA & I 15	91761	San Bern. Co. Permit
ONTARIO	S106911284	TOTO USA, INC.	5351 E JURUPA ST	91761	San Bern. Co. Permit
ONTARIO	S113174549	UNITED PARCEL SERVICE HUB	3140 E JURUPA ST	91761	HAZNET
ONTARIO	S113169942	UNITED OIL	5772 E JURUPA ST	91761	HAZNET
ONTARIO	S113174550	UNITED PARCEL SERVICE INC	3121 E JURUPA ST	91761	HAZNET
ONTARIO	S113798958	WILSON UTILITY CONSTRUCTION COMPANY-MIRA LOMA YARD	13562 S MILLIKEN AVE	91761	HAZNET
ONTARIO	S108536491	SCE MIRA LOMA PEAKER FACILITY	13568 S MILLIKEN AVE	91761	AST
ONTARIO	S113010549	SO CAL EDISON MIRA LOMA SUBSTATION	13568 MILLIKEN AVE	91761	HAZNET
ONTARIO	S112917010	D & M METALS	MILLIKEN AVE & I 10	91761	HAZNET
ONTARIO	S113134193	AMERICAN NATIONAL RECYCLING LLC	2202 S MILLIKEN AVE	91761	HAZNET
ONTARIO	S112934950	REGENT ONTARIO LLC	14328 MILLIKEN S	91761	HAZNET
ONTARIO	S113178906	SOUTHERN CALIFORNIA EDISON MIRA LOMA SUBSTATION	13568 MILLIKEN AVE	91761	HAZNET
ONTARIO	S112918852	BURRTEC WASTE INDUSTRIES INC	2550 S MILLIKEN AVE	91761	HAZNET
ONTARIO	S113062820	THRIFTY CORP	101SOUTH MILLIKEN AVE	91761	HAZNET
ONTARIO	S113155230	FUJI NATURAL FOODS, INC.	13500 MILLIKEN AVE	91761	HAZNET
ONTARIO	S106230140	KENT MACHINERY, INC	1500 S MILLIKEN B	91761	San Bern. Co. Permit
ONTARIO	S112961736	NATIONAL METAL & STEEL	2202 S MILLIKEN AVE	91761	HAZNET
ONTARIO	S109521105	SIERRA GRAPHIX PRINTING, INC	320 S MILLIKEN AVE	91761	San Bern. Co. Permit
ONTARIO	S113462850	WILSON CONSTRUCTION INC	13562 S MILLIKEN AVE	91761	HAZNET
ONTARIO	S113169800	NO KNOWN CO DUMPING INCIDENT	S OAK & STATE ST	91764	HAZNET
ONTARIO	S112979829	UNION PACIFIC RAILROAD	NW OF STATE ST & CAMPUS DR	91761	HAZNET
ONTARIO	S113071295	RITZ CAMERA #498	ONE MILLS CIR	91764	HAZNET
ONTARIO	S108542946	DOUGLAS AIRCRAFT CO	N/A ONT. INTL. AIRPORT		SLIC
ONTARIO	S108543020	LOCKHEED (O)	N/A ONT. INTL. AIRPORT		SLIC
ONTARIO	S108543038	NORTHROP (O)	N/A ONT. INTL. AIRPORT		SLIC
ONTARIO	S108985929	G E ENGINE SERVICE	N/A ONT. INTL. AIRPORT		SLIC
ONTARIO	S108985930	CALIF. AIR NATIONAL GUARD	N/A ONT. INTL. AIRPORT		SLIC
ONTARIO	S113172709	ALASKA AIRLINES ONTARIO	ONTARIO INTL AIRPORT		HAZNET
ONTARIO	S112837162	1X HERTZ CORP.	ONTARIO INTERNATIONAL AIRPORT		HAZNET
ONTARIO	S113056332	PREMIER MAINTANANCE SERVICES	ONTARIO NATIONAL AIRPORT		HAZNET
ONTARIO	S113883380	TRANSPARENT CONTAINER CO.	5350 ONTARIO MILLS PKWY	91761	San Bern. Co. Permit
ONTARIO	U004050722	CI-DEPT OF AIRPORTS/LA	ONTARIO INTL AIRPORT	91761	UST
ONTARIO	S113036164	AVIS RENT A CAR SYSTEM INC	ONTARIO INTERNATIONAL AIRPORT	91761	HAZNET
ONTARIO	S113023943	HERTZ CORPORATION THE	ONTARIO INTERNATIONAL AIRPORT	91761	HAZNET
ONTARIO	S112840343	LOS ANGELES DEPARTMENT OF AIRPORTS	ONTARIO INTERNATIONAL AIRPORT	91761	HAZNET
ONTARIO	S113026126	OTTOS INSTRUMENT SERVICE INC	ONTARIO INTERNATIONAL AIRPORT	91761	HAZNET
ONTARIO	S112999832	GE ENGINE SERVICES INC	ONTARIO INTL AIRPORT	91761	HAZNET

Count: 123 records

FOCUS MAP 11 ORPHAN SUMMARY

City	EDR ID	Site Name	Site Address	Zip	Database(s)
ONTARIO	S112871625	SHERWIN WILLAMS INC	5526 ONTARIO MILLS PKWY	91761	HAZNET
ONTARIO	S112887140	BUDGET RENT A CAR	ONTARIO INTERNATIONAL AIRPORT	91761	HAZNET
ONTARIO	S112999396	LOCKHEED MARTIN SKUNK WORKS ONTARIO	ONTARIO INTL AIRPORT	91761	HAZNET
ONTARIO	S106911017	ONTARIO AIRCRAFT SVC INC	ONTARIO INTL AIRPORT	91761	San Bern. Co. Permit
ONTARIO	S113150671	KING EQUIPMENT LLC	1080 E ONTARIO BLVD	91761	HAZNET
ONTARIO	S113126276	BUDGET RENT A CAR SYSTEM, INC.	ONTARIO INTERNATIONAL AIRPORT	91761	HAZNET
ONTARIO	S106928751	LOCKHEED AIRCRAFT SERVICE COMP	ONTARIO INTERNATIONAL	91761	SWEEPS UST
ONTARIO	S106932919	THE HERTZ CORPORATION ONTARIO	ONTARIO INTERNATIONAL	91761	SWEEPS UST
ONTARIO	U004050675	ONT AIRPORT-LOCKHEED FUEL	NE ONTARIO INTL AIRPORT	91764	UST
ONTARIO	S108985802	ESSEX GROUP, INC.	5250 ONTARIO MILLS PKY	91764	San Bern. Co. Permit
ONTARIO	S109349298	CITIZEN BUSINESS BANK ARENA	4000 E ONTARIO CENTER PKWY	91764	San Bern. Co. Permit
ONTARIO	S113005924	AIRPORT GRP INTL INC	ONTARIO INTL AIRPORT	91764	HAZNET
ONTARIO	S111456389	KAMAN INDUSTRIAL TECHNOLOGIES -ODC	5300 E ONTARIO MLS	91764	San Bern. Co. Permit
ONTARIO	S110982954		5655 ONTARIO MILLS PKWY	91764	CHMIRS, San Bern. Co. Permit
ONTARIO	S112924736	INLAND EMPIRE UTILITIES AGENCY	PIPELINE ON ONTARIO MILLS PKWY	91761	HAZNET
ONTARIO	1001194015	ACE PIPELINE	325 N PONDEROSA AVE	91761	RCRA NonGen / NLR, HAZNET
ONTARIO	S113146578	SOUTHERN CALIFORNIA EDISON - MIRA LOMA PEAKER FACILITY	13568 B S MILLIKEN AVE	91761	HAZNET
ONTARIO	S112848323	1X ADH SALES SUPPORT	4200 B SANTA ANA	91761	HAZNET
ONTARIO	S112917181	HAVEN MINI MART	3445 E SHELBY	91764	HAZNET
ONTARIO	S113036497	CAL STATE FRAME	4953 STATE ST	91761	HAZNET
ONTARIO	S112874406	LARRY CURTIS	1241 W STATE	91761	HAZNET
ONTARIO	S113016792	ROBERT MANUFACTURING CO	5425 W STATE ST	91761	HAZNET
ONTARIO	S113019630	STINKY INC	5095 STATE ST	91761	HAZNET
ONTARIO	S112905535	MONTE VISTA IRRIGATION COMPANY	1241 W STATE	91761	HAZNET
ONTARIO	S112905536	MONTE VISTA IRRIGATION COMPANY	1325 W STATE	91761	HAZNET
ONTARIO	S108536417	CERTIFIED AVIATION SVCS-UNITED	TWY 62UNITED & CAS RAMP AREA	91761	San Bern. Co. Permit
ONTARIO	S113118145	SCANDIA RECREATION CENTER INC.	1155 WANAMAKER AVE	91761	HAZNET
ONTARIO	S113101237	ST WORTH CONTAINER	727 WANAMAKER	91761	HAZNET
ONTARIO	S112905647	B&B SPECIALTY	1305 WANAMAKER AVE	91761	HAZNET
ONTARIO	S112900121	BENDETTI CO.	S WEST CORNER OF HARUPA & DUPONT	91761	HAZNET
POMONA	S113161387	RENNEN INTERNATIONAL	4711 E AIRPORT BLVD	91761	HAZNET
RANCHO CUCAMONGA	S112867082	LSH DEVELOPMENT	8444 ROCHESTER AVE	91761	HAZNET
SAN BERNARDINO COUNT	S103442535	FORT IRWIN LUCKY FUSE DISPOSAL	FORT IRWIN		WMUDS/SWAT, CHMIRS
SAN BERNARDINO COUNT	1016139697	CIMA ROAD MINE WASTE SITE	1 MIL W OF INTE. 15 OFF CIMA ROAD		CERCLIS
UPLAND	S106931704	S.C.E.	STAR RT 1 POWERHOUSE	91761	SWEEPS UST
VISTA	S113009457	RESTRUCTURE PETROLEUM MARKETING SVS, INC	2966 S SANTA FE	91761	HAZNET

Focus Map 12

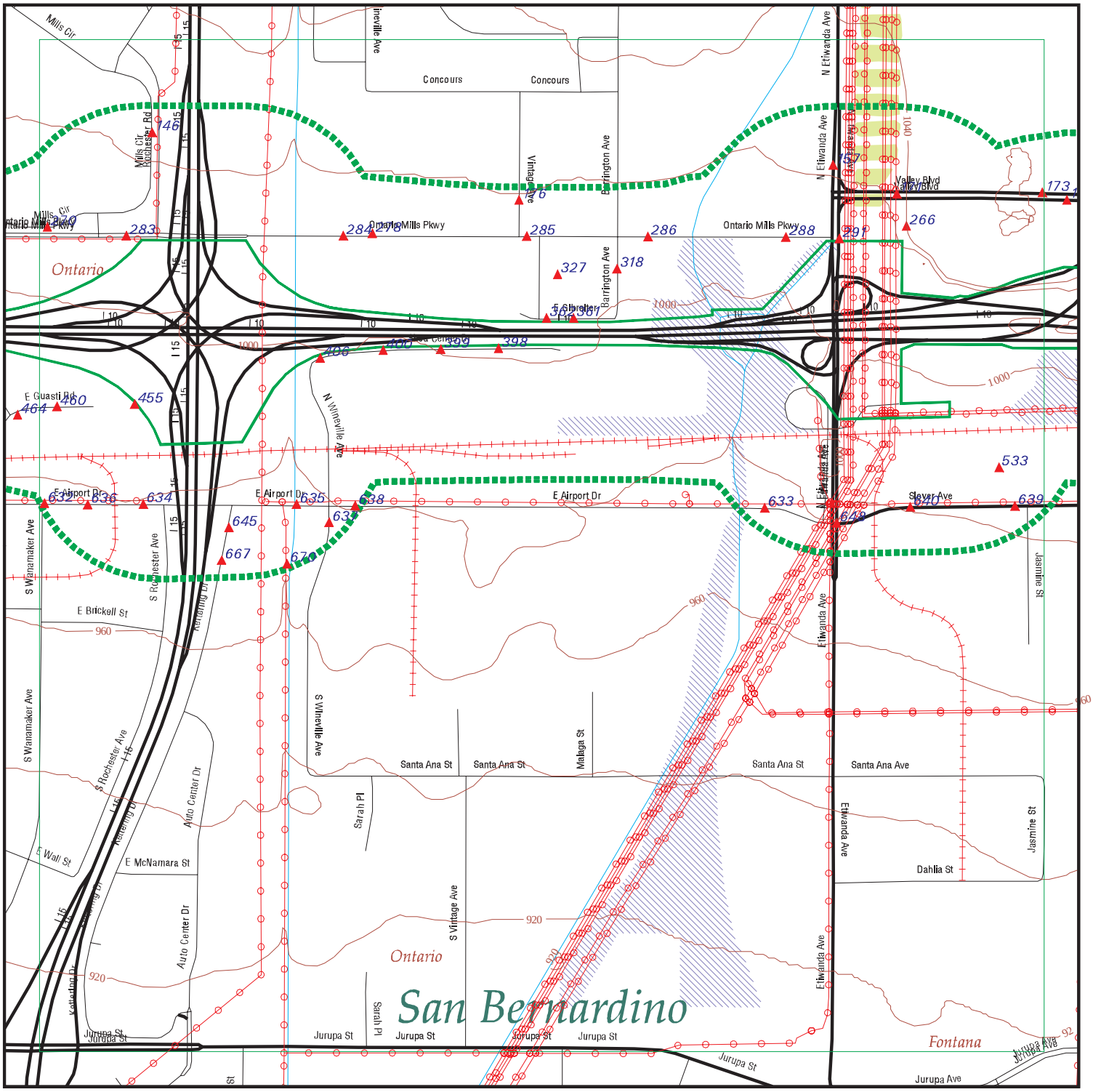

EDR DataMap® - Environmental Atlas

I-10 Corridor Project

Legend

- Roads
- Major Roads
- Contour Lines
- National Wetlands Inventory
- Waterways
- Railroads
- Study Boundary
- 100-Yr Flood Zones
- Powerlines
- Pipelines
- Fault Lines
- Indian Reservations BIA
- Water
- Superfund Sites
- Listed Sites
- Sensitive Receptors

N

0 1/4 1/2

Scale in Miles

Copyright © 2013 EDR, Inc. © 2010 Tele Atlas Rel. 07/2009.

FOCUS MAP 12 SUMMARY

Database	Total Plotted
FEDERAL RECORDS	
NPL	0
Proposed NPL	0
Delisted NPL	0
CERCLIS	0
CERC-NFRAP	0
CORRACTS	0
RCRA-TSDF	0
RCRA-LQG	3
RCRA-SQG	12
RCRA-CESQG	0
RCRA NonGen / NLR	0
US ENG CONTROLS	0
US INST CONTROL	0
ERNS	0
HMIRS	0
US CDL	0
US BROWNFIELDS	0
TRIS	1
TSCA	0
FTTS	0
SSTS	0
ICIS	0
PADS	0
MLTS	0
RADINFO	0
FINDS	10
RAATS	0
RMP	0
PRP	0
US AIRS	0
STATE AND LOCAL RECORDS	
SCH	0
SWF/LF	0
WMUDS/SWAT	0
WDS	2
Cortese	0
LUST	0
CA FID UST	2
SLIC	0
UST	0
CUPA Listings	0
SWEEPS UST	3
CHMIRS	1
AST	3
DEED	1
VCP	0

FOCUS MAP 12 SUMMARY

Database	Total Plotted
RESPONSE	1
HAZNET	55
ENVIROSTOR	1
TRIBAL RECORDS	
INDIAN RESERV	0
INDIAN LUST	0
INDIAN UST	0

NOTES:

Sites may be listed in more than one database

Map ID	Site	Database(s)	EPA ID Number

146 **HYATT PLACE/AMERISUITES** **San Bern. Co. Permit** **S106230143**
4760 E MILLS CIR **N/A**
ONTARIO, CA 91764

San Bern. Co. Permit:
Region: SAN BERNARDINO
Facility ID: FA0008341
Owner: NISHTA LLC
Permit Number: PT0014612
Permit Category: HAZMAT HANDLER 26-50 EMPLOYEES
Facility Status: ACTIVE
Expiration Date: 05/31/2014

---

157 **UNIFIRST CORP** **San Bern. Co. Permit** **S104771553**
700 S ETIWANDA STE C **N/A**
ONTARIO, CA 91761

San Bern. Co. Permit:
Region: SAN BERNARDINO
Facility ID: FA0006891
Owner: UNIFIRST CORPORATION
Permit Number: PT0007050
Permit Category: HAZARDOUS WASTE GENERATOR - 26-50 EMPLOYEES
Facility Status: INACTIVE
Expiration Date: 09/30/2008

Region: SAN BERNARDINO
Facility ID: FA0006891
Owner: UNIFIRST CORPORATION
Permit Number: PT0007051
Permit Category: HAZMAT HANDLER 26-50 EMPLOYEES (W/GEN PRMT)
Facility Status: INACTIVE
Expiration Date: 09/30/2008

Region: SAN BERNARDINO
Facility ID: FA0006891
Owner: UNIFIRST CORPORATION
Permit Number: PT0007053
Permit Category: ABOVEGROUND PETROLEUM STORAGE (AST) (SPCC)
Facility Status: INACTIVE
Expiration Date: 09/30/2010

Region: SAN BERNARDINO
Facility ID: FA0006891
Owner: UNIFIRST CORPORATION
Permit Number: PT0007052
Permit Category: COMMERCIAL LAUNDRY ANNUAL FEE
Facility Status: ACTIVE
Expiration Date: 09/30/2013

Region: SAN BERNARDINO
Facility ID: FA0006891
Owner: UNIFIRST CORPORATION
Permit Number: PT0019013
Permit Category: HAZARDOUS WASTE GENERATOR - 51-100 EMPLOYEES
Facility Status: ACTIVE
Expiration Date: 09/30/2013

Region: SAN BERNARDINO
Facility ID: FA0006891

Map ID	Site	Database(s)	EPA ID Number

UNIFIRST CORP (Continued) **S104771553**

Owner: UNIFIRST CORPORATION
Permit Number: PT0019014
Permit Category: HAZMAT HANDLER 51-100 EMPLOYEES (W/GEN PRMT)
Facility Status: ACTIVE
Expiration Date: 09/30/2013

Region: SAN BERNARDINO
Facility ID: FA0006891
Owner: UNIFIRST CORPORATION
Permit Number: PT0020400
Permit Category: EPCRA FACILITY
Facility Status: ACTIVE
Expiration Date: 09/30/2013

---

171 **APL LOGISTICS** **HAZNET** **S113132180**
13048 VALLEY BLVD **N/A**
FONTANA, CA 92335

HAZNET:

Year: 2011
Gepaid: CAL000282597
Contact: LOUIS MELE/EX: 108
Telephone: 9098231165
Mailing Name: Not reported
Mailing Address: 13048 VALLEY BLVD
Mailing City,St,Zip: FONTANA, CA 923350000
Gen County: Not reported
TSD EPA ID: CAT080013352
TSD County: Not reported
Waste Category: Oil/water separation sludge
Disposal Method: Other Recovery Of Reclamation For Reuse Including Acid Regeneration, Organics Recovery Ect
Tons: 4.17
Facility County: San Bernardino

Year: 2010
Gepaid: CAL000282597
Contact: SEAN HARVATH, GENERAL MANAGER
Telephone: 9098231165
Mailing Name: Not reported
Mailing Address: 13048 VALLEY BLVD
Mailing City,St,Zip: FONTANA, CA 923350000
Gen County: Not reported
TSD EPA ID: CAT080013352
TSD County: Not reported
Waste Category: Oil/water separation sludge
Disposal Method: Other Recovery Of Reclamation For Reuse Including Acid Regeneration, Organics Recovery Ect
Tons: 5.004
Facility County: San Bernardino

Year: 2009
Gepaid: CAL000282597
Contact: LOUIS MELE/EX: 108
Telephone: 9098231165
Mailing Name: Not reported
Mailing Address: 13048 VALLEY BLVD
Mailing City,St,Zip: FONTANA, CA 923350000

Map ID	Site	Database(s)	EPA ID Number

APL LOGISTICS (Continued) **S113132180**

Gen County: Not reported
TSD EPA ID: CAD097030993
TSD County: Not reported
Waste Category: Other organic solids
Disposal Method: Storage, Bulking, And/Or Transfer Off Site--No Treatment/Reovery (H010-H129) Or (H131-H135)
Tons: 0.2
Facility County: San Bernardino

Year: 2009
Gepaid: CAL000282597
Contact: LOUIS MELE/EX: 108
Telephone: 9098231165
Mailing Name: Not reported
Mailing Address: 13048 VALLEY BLVD
Mailing City,St,Zip: FONTANA, CA 923350000
Gen County: Not reported
TSD EPA ID: CAT080013352
TSD County: Not reported
Waste Category: Oil/water separation sludge
Disposal Method: Other Recovery Of Reclamation For Reuse Including Acid Regeneration, Organics Recovery Ect
Tons: 4.17
Facility County: San Bernardino

Year: 2009
Gepaid: CAL000282597
Contact: LOUIS MELE/EX: 108
Telephone: 9098231165
Mailing Name: Not reported
Mailing Address: 13048 VALLEY BLVD
Mailing City,St,Zip: FONTANA, CA 923350000
Gen County: Not reported
TSD EPA ID: CAD097030993
TSD County: Not reported
Waste Category: Unspecified sludge waste
Disposal Method: Storage, Bulking, And/Or Transfer Off Site--No Treatment/Reovery (H010-H129) Or (H131-H135)
Tons: 0.22935
Facility County: San Bernardino

Click this hyperlink while viewing on your computer to access
5 additional CA_HAZNET: record(s) in the EDR Site Report.

---

171 **APL LOGISTICS** **San Bern. Co. Permit** **S108197833**
13048 VALLEY BLVD **N/A**
FONTANA, CA 92335

San Bern. Co. Permit:
Region: SAN BERNARDINO
Facility ID: FA0011338
Owner: CATELLAS DEVELOPMENT CORP
Permit Number: PT0019839
Permit Category: HAZMAT HANDLER 11-25 EMPLOYEES
Facility Status: ACTIVE
Expiration Date: 04/30/2014

Region: SAN BERNARDINO

Map ID	Site	Database(s)	EPA ID Number

APL LOGISTICS (Continued) **S108197833**

Facility ID: FA0011338
Owner: CATELLAS DEVELOPMENT CORP
Permit Number: PT0019838
Permit Category: AST OPERATING PERMIT
Facility Status: INACTIVE
Expiration Date: 04/30/2010

---

171 **GENCO ATC/SMART & FINAL FACILITY** **HAZNET** **S113162177**
13055 VALLEY BLVD **N/A**
FONTANA, CA 92335

HAZNET:
Year: 2011
Gepaid: CAL000366108
Contact: DANIEL ZAMORA
Telephone: 9093206060
Mailing Name: Not reported
Mailing Address: 13055 VALLEY BLVD
Mailing City,St,Zip: FONTANA, CA 92335
Gen County: Not reported
TSD EPA ID: CAD097030993
TSD County: Not reported
Waste Category: Other organic solids
Disposal Method: Storage, Bulking, And/Or Transfer Off Site--No Treatment/Reovery (H010-H129) Or (H131-H135)
Tons: 0.15
Facility County: San Bernardino

---

171 **INLAND EMPIRE UTILITY ANGENCY** **HAZNET** **S112997215**
13055 VALLEY BLVD **N/A**
FONTANA, CA 92335

HAZNET:
Year: 2011
Gepaid: CAC002680806
Contact: WARREN GREEN
Telephone: 9099931709
Mailing Name: Not reported
Mailing Address: 6075 KIMBALL AVE
Mailing City,St,Zip: CHINO, CA 917089174
Gen County: Not reported
TSD EPA ID: AZR000501510
TSD County: Not reported
Waste Category: Unspecified oil-containing waste
Disposal Method: Storage, Bulking, And/Or Transfer Off Site--No Treatment/Reovery (H010-H129) Or (H131-H135)
Tons: 3.7917
Facility County: San Bernardino

Year: 2011
Gepaid: CAC002680806
Contact: WARREN GREEN
Telephone: 9099931709
Mailing Name: Not reported
Mailing Address: 6075 KIMBALL AVE
Mailing City,St,Zip: CHINO, CA 917089174

Map ID	Site	Database(s)	EPA ID Number

INLAND EMPIRE UTILITY ANGENCY (Continued) **S112997215**

Gen County: Not reported
TSD EPA ID: CAT080013352
TSD County: Not reported
Waste Category: Unspecified oil-containing waste
Disposal Method: Other Recovery Of Reclamation For Reuse Including Acid Regeneration, Organics Recovery Ect
Tons: 32.526
Facility County: San Bernardino

Year: 2011
Gepaid: CAC002680806
Contact: WARREN GREEN
Telephone: 9099931709
Mailing Name: Not reported
Mailing Address: 6075 KIMBALL AVE
Mailing City,St,Zip: CHINO, CA 917089174
Gen County: Not reported
TSD EPA ID: CAT080013352
TSD County: Not reported
Waste Category: Unspecified oil-containing waste
Disposal Method: Other Recovery Of Reclamation For Reuse Including Acid Regeneration, Organics Recovery Ect
Tons: 32.526
Facility County: San Bernardino

Year: 2011
Gepaid: CAC002680806
Contact: WARREN GREEN
Telephone: 9099931709
Mailing Name: Not reported
Mailing Address: 6075 KIMBALL AVE
Mailing City,St,Zip: CHINO, CA 917089174
Gen County: Not reported
TSD EPA ID: AZR000501510
TSD County: Not reported
Waste Category: Unspecified oil-containing waste
Disposal Method: Storage, Bulking, And/Or Transfer Off Site--No Treatment/Reovery (H010-H129) Or (H131-H135)
Tons: 3.7917
Facility County: San Bernardino

---

171 **GENCO ATC** **San Bern. Co. Permit** **S112274064**
13055 VALLEY BLVD **N/A**
FONTANA, CA 92335

San Bern. Co. Permit:
Region: SAN BERNARDINO
Facility ID: FA0014748
Owner: GENCO ATC
Permit Number: PT0025730
Permit Category: HAZMAT HANDLER 26-50 EMPLOYEES
Facility Status: INACTIVE
Expiration Date: 10/31/2013

Region: SAN BERNARDINO
Facility ID: FA0014748
Owner: GENCO ATC
Permit Number: PT0025731

Map ID	Site	Database(s)	EPA ID Number

GENCO ATC (Continued) **S112274064**

Permit Category: CONDITIONALLY EXEMPT SMALL QUANTITY GENERATOR
Facility Status: INACTIVE
Expiration Date: 10/31/2013

---

173 **NEW BREED LOGISTIC, INC.** **AST** **S109254342**
13232 N VALLEY BLVD **San Bern. Co. Permit** **N/A**
FONTANA, CA 92335

AST:
Owner: BOLGER, DAVID
Total Gallons: 1,500
Certified Unified Program Agencies: San Bernardino

San Bern. Co. Permit:
Region: SAN BERNARDINO
Facility ID: FA0011304
Owner: NEW BREED LOGISITICS INC
Permit Number: PT0020455
Permit Category: AST OPERATING PERMIT
Facility Status: INACTIVE
Expiration Date: 08/31/2008

Region: SAN BERNARDINO
Facility ID: FA0011304
Owner: NEW BREED LOGISITICS INC
Permit Number: PT0020456
Permit Category: HAZMAT HANDLER 0-10 EMPLOYEES
Facility Status: INACTIVE
Expiration Date: 08/31/2012

Region: SAN BERNARDINO
Facility ID: FA0011304
Owner: NEW BREED LOGISITICS INC
Permit Number: PT0020526
Permit Category: APSA 1,320-10,000 GAL FAC CAPACITY
Facility Status: INACTIVE
Expiration Date: 08/31/2012

---

176 **ALL STRONG INDUSTRY USA, INC.** **San Bern. Co. Permit** **S106911281**
751 N VINTAGE AVE **N/A**
ONTARIO, CA 91764

San Bern. Co. Permit:
Region: SAN BERNARDINO
Facility ID: FA0008352
Owner: ALL STRONG INDUSTRY USA, INC.
Permit Number: PT0014594
Permit Category: HAZMAT HANDLER 0-10 EMPLOYEES
Facility Status: INACTIVE
Expiration Date: 05/31/2004

Map ID	Site	Database(s)	EPA ID Number
176	**LIBERTY LOGISTICS** **740 N VINTAGE AVE** **ONTARIO, CA 91764**	**San Bern. Co. Permit**	**S106230201** **N/A**

San Bern. Co. Permit:

Region:	SAN BERNARDINO
Facility ID:	FA0008356
Owner:	LIBERTY LOGISTICS SERVICE, INC
Permit Number:	PT0014595
Permit Category:	HAZMAT HANDLER 0-10 EMPLOYEES
Facility Status:	INACTIVE
Expiration Date:	05/31/2006

Region:	SAN BERNARDINO
Facility ID:	FA0010730
Owner:	SIMPSON STRONG TIE
Permit Number:	PT0018437
Permit Category:	HAZMAT HANDLER 0-10 EMPLOYEES
Facility Status:	INACTIVE
Expiration Date:	12/31/2009

Map ID	Site	Database(s)	EPA ID Number
176	**SPILL RESPONSE MANAGEMENT INC** **740 VINTAGE AVE** **ONTARIO, CA 91764**	**HAZNET**	**S112956849** **N/A**

HAZNET:

Year:	2006
Gepaid:	CAC002609133
Contact:	CHARLES BARRATT
Telephone:	8002854231
Mailing Name:	Not reported
Mailing Address:	PO BOX 1666
Mailing City,St,Zip:	SNELLVILLE, GA 30078
Gen County:	Not reported
TSD EPA ID:	CAD028409019
TSD County:	Not reported
Waste Category:	Detergent waste chemicals
Disposal Method:	Storage, Bulking, And/Or Transfer Off Site--No Treatment/Reovery (H010-H129) Or (H131-H135)
Tons:	0.03
Facility County:	San Bernardino

Year:	2006
Gepaid:	CAC002609133
Contact:	CHARLES BARRATT
Telephone:	8002854231
Mailing Name:	Not reported
Mailing Address:	PO BOX 1666
Mailing City,St,Zip:	SNELLVILLE, GA 30078
Gen County:	Not reported
TSD EPA ID:	CAD028409019
TSD County:	Not reported
Waste Category:	Detergent waste chemicals
Disposal Method:	Storage, Bulking, And/Or Transfer Off Site--No Treatment/Reovery (H010-H129) Or (H131-H135)
Tons:	0.1
Facility County:	San Bernardino

Map ID	Site	Database(s)	EPA ID Number
179	**WEBER LOGISTICS** **13265 VALLEY BLVD** **FONTANA, CA 92335**	**San Bern. Co. Permit**	**S107863439** **N/A**

San Bern. Co. Permit:
Region: SAN BERNARDINO
Facility ID: FA0010402
Owner: WEBER LOGISTICS
Permit Number: PT0017697
Permit Category: HAZMAT HANDLER 26-50 EMPLOYEES
Facility Status: ACTIVE
Expiration Date: 05/31/2014

Map ID	Site	Database(s)	EPA ID Number
179	**WATSON COMMERCE CNTR BLDG 806** **13265 S VALLEY BLVD** **FONTANA, CA 92335**	**San Bern. Co. Permit**	**S107863438** **N/A**

San Bern. Co. Permit:
Region: SAN BERNARDINO
Facility ID: FA0010054
Owner: WATSON LAND COMPANY
Permit Number: PT0017744
Permit Category: HAZMAT HANDLER 0-10 EMPLOYEES
Facility Status: ACTIVE
Expiration Date: 05/31/2014

Map ID	Site	Database(s)	EPA ID Number
266	**TECHTRONIC INDUSTRIES CO LTD** **13055 VALLEY BLVD** **FONTANA, CA 92335**	**San Bern. Co. Permit**	**S106911409** **N/A**

San Bern. Co. Permit:
Region: SAN BERNARDINO
Facility ID: FA0009706
Owner: WATSON LAND COMPANY
Permit Number: PT0016663
Permit Category: HAZMAT HANDLER 0-10 EMPLOYEES
Facility Status: ACTIVE
Expiration Date: 04/30/2014

Region: SAN BERNARDINO
Facility ID: FA0014984
Owner: RYDER TRANSPORTATION SERVICES
Permit Number: PT0026080
Permit Category: HAZMAT HANDLER- 51-99 EMPLOYEES
Facility Status: ACTIVE
Expiration Date: 03/31/2014

Region: SAN BERNARDINO
Facility ID: FA0013113
Owner: TECHTRONIC INDUSTRIES CO LTD
Permit Number: PT0023063
Permit Category: HAZMAT HANDLER 11-25 EMPLOYEES
Facility Status: INACTIVE
Expiration Date: 04/30/2011

Map ID	Site	Database(s)	EPA ID Number
270	**BED BATH & BEYOND #101** **4646 MILLS CIR** **ONTARIO, CA 91764**	**HAZNET**	**S113799311** **N/A**

HAZNET:

Year:	2012
Gepaid:	CAL000362268
Contact:	CHRIS BAKER
Telephone:	7136257015
Mailing Name:	Not reported
Mailing Address:	5151 SAN FELIPE
Mailing City,St,Zip:	HOUSTON, TX 770560000
Gen County:	San Bernardino
TSD EPA ID:	CAD008364432
TSD County:	Los Angeles
Waste Category:	Not reported
Disposal Method:	Storage, Bulking, And/Or Transfer Off Site--No Treatment/Reovery (H010-H129) Or (H131-H135)
Tons:	0.0135
Facility County:	San Bernardino

Year:	2012
Gepaid:	CAL000362268
Contact:	CHRIS BAKER
Telephone:	7136257015
Mailing Name:	Not reported
Mailing Address:	5151 SAN FELIPE
Mailing City,St,Zip:	HOUSTON, TX 770560000
Gen County:	San Bernardino
TSD EPA ID:	CAD008364432
TSD County:	Los Angeles
Waste Category:	Not reported
Disposal Method:	Storage, Bulking, And/Or Transfer Off Site--No Treatment/Reovery (H010-H129) Or (H131-H135)
Tons:	0.018
Facility County:	San Bernardino

Year:	2012
Gepaid:	CAL000362268
Contact:	CHRIS BAKER
Telephone:	7136257015
Mailing Name:	Not reported
Mailing Address:	5151 SAN FELIPE
Mailing City,St,Zip:	HOUSTON, TX 770560000
Gen County:	San Bernardino
TSD EPA ID:	CAD008364432
TSD County:	Los Angeles
Waste Category:	Not reported
Disposal Method:	Storage, Bulking, And/Or Transfer Off Site--No Treatment/Reovery (H010-H129) Or (H131-H135)
Tons:	0.0055
Facility County:	San Bernardino

Year:	2012
Gepaid:	CAL000362268
Contact:	CHRIS BAKER
Telephone:	7136257015
Mailing Name:	Not reported
Mailing Address:	5151 SAN FELIPE

Map ID	Site	Database(s)	EPA ID Number

BED BATH & BEYOND #101 (Continued) **S113799311**

Mailing City,St,Zip: HOUSTON, TX 770560000
Gen County: San Bernardino
TSD EPA ID: CAD008364432
TSD County: Los Angeles
Waste Category: Not reported
Disposal Method: Fuel Blending Prior To Energy Recovery At Another Site
Tons: 0.0065
Facility County: San Bernardino

Year: 2012
Gepaid: CAL000362268
Contact: CHRIS BAKER
Telephone: 7136257015
Mailing Name: Not reported
Mailing Address: 5151 SAN FELIPE
Mailing City,St,Zip: HOUSTON, TX 770560000
Gen County: San Bernardino
TSD EPA ID: CAD008364432
TSD County: Los Angeles
Waste Category: Not reported
Disposal Method: Storage, Bulking, And/Or Transfer Off Site--No Treatment/Reovery (H010-H129) Or (H131-H135)
Tons: 0.0115
Facility County: San Bernardino

Click this hyperlink while viewing on your computer to access
1 additional CA_HAZNET: record(s) in the EDR Site Report.

---

270 **BED BATH & BEYOND #101** **San Bern. Co. Permit** **S111859544**
4646 MILLS CIR **N/A**
ONTARIO, CA 91764

San Bern. Co. Permit:
Region: SAN BERNARDINO
Facility ID: FA0014446
Owner: BED BATH & BEYOND OF CALIFORNIA, LLC
Permit Number: PT0025386
Permit Category: CONDITIONALLY EXEMPT SMALL QUANTITY GENERATOR
Facility Status: ACTIVE
Expiration Date: 04/30/2014

---

278 **JOHNSON BATEMENT CO., A CALIFORNIA CO** **AST** **A100345841**
5125 ONTARIO MILLS PKWY **N/A**
ONTARIO, CA 91764

AST:
Owner: HANSON PIPE & PRECAST INC
Total Gallons: 4,200
Certified Unified Program Agencies: San Bernardino

Map ID	Site	Database(s)	EPA ID Number
278	**HANSON PIPE & PRECAST** **5125 ONTARIO MILLS PKWY** **ONTARIO, CA 91764**	**HAZNET**	**S113159940** **N/A**

HAZNET:

Year:	2012
Gepaid:	CAL000357132
Contact:	OSCAR GONZALEZ
Telephone:	9162051407
Mailing Name:	Not reported
Mailing Address:	755 NE COLUMBIA BLVD
Mailing City,St,Zip:	PORTLAND, OR 972111405
Gen County:	San Bernardino
TSD EPA ID:	CAD009007626
TSD County:	Los Angeles
Waste Category:	Not reported
Disposal Method:	Landfill Or Surface Impoundment That Will Be Closed As Landfill(To Include On-Site Treatment And/Or Stabilization)
Tons:	4.8
Facility County:	San Bernardino

Year:	2011
Gepaid:	CAL000357132
Contact:	OSCAR GONZALEZ
Telephone:	9162051407
Mailing Name:	Not reported
Mailing Address:	10650 POPLAR AVE
Mailing City,St,Zip:	FONTANA, CA 923377334
Gen County:	Not reported
TSD EPA ID:	CAD982444481
TSD County:	Not reported
Waste Category:	Not reported
Disposal Method:	Storage, Bulking, And/Or Transfer Off Site--No Treatment/Reovery (H010-H129) Or (H131-H135)
Tons:	0.2502
Facility County:	San Bernardino

Year:	2011
Gepaid:	CAL000357132
Contact:	OSCAR GONZALEZ
Telephone:	9162051407
Mailing Name:	Not reported
Mailing Address:	10650 POPLAR AVE
Mailing City,St,Zip:	FONTANA, CA 923377334
Gen County:	Not reported
TSD EPA ID:	CAD097030993
TSD County:	Not reported
Waste Category:	Unspecified organic liquid mixture
Disposal Method:	Storage, Bulking, And/Or Transfer Off Site--No Treatment/Reovery (H010-H129) Or (H131-H135)
Tons:	0.068
Facility County:	San Bernardino

Year:	2011
Gepaid:	CAL000357132
Contact:	OSCAR GONZALEZ
Telephone:	9162051407
Mailing Name:	Not reported
Mailing Address:	10650 POPLAR AVE

Map ID	Site	Database(s)	EPA ID Number

HANSON PIPE & PRECAST (Continued) **S113159940**

Mailing City,St,Zip: FONTANA, CA 923377334
Gen County: Not reported
TSD EPA ID: CAD982444481
TSD County: Not reported
Waste Category: Other organic solids
Disposal Method: Storage, Bulking, And/Or Transfer Off Site--No Treatment/Reovery (H010-H129) Or (H131-H135)
Tons: 0.45
Facility County: San Bernardino

Year: 2011
Gepaid: CAL000357132
Contact: OSCAR GONZALEZ
Telephone: 9162051407
Mailing Name: Not reported
Mailing Address: 10650 POPLAR AVE
Mailing City,St,Zip: FONTANA, CA 923377334
Gen County: Not reported
TSD EPA ID: CAD981696420
TSD County: Not reported
Waste Category: Waste oil and mixed oil
Disposal Method: Storage, Bulking, And/Or Transfer Off Site--No Treatment/Reovery (H010-H129) Or (H131-H135)
Tons: 0.304
Facility County: San Bernardino

Click this hyperlink while viewing on your computer to access
7 additional CA_HAZNET: record(s) in the EDR Site Report.

---

278 **JOHNSON-BATEMAN COMPANY INC.** **WDS** **S104905449**
5125 ONTARIO MILLS PKWY **San Bern. Co. Permit** **N/A**
ONTARIO, CA 91764

CA WDS:
Facility ID: Santa Ana River 36I002823
Facility Type: Not reported
Facility Status: Active - Any facility with a continuous or seasonal discharge that is under Waste Discharge Requirements.
NPDES Number: CAS000001 The 1st 2 characters designate the state. The remaining 7 are assigned by the Regional Board
Subregion: 8
Facility Telephone: Not reported
Facility Contact: Not reported
Agency Name: JOHNSON-BATEMAN COMPANY INC.
Agency Address: Not reported
Agency City,St,Zip: 0
Agency Contact: Not reported
Agency Telephone: Not reported
Agency Type: Not reported
SIC Code: 0
SIC Code 2: Not reported
Primary Waste: Not reported
Primary Waste Type: Not reported
Secondary Waste: Not reported
Secondary Waste Type: Not reported
Design Flow: 0
Baseline Flow: 0
Reclamation: Not reported

Map ID	Site	Database(s)	EPA ID Number

JOHNSON-BATEMAN COMPANY INC. (Continued) **S104905449**

POTW: Not reported
Treat To Water: Minor Threat to Water Quality. A violation of a regional board order should cause a relatively minor impairment of beneficial uses compared to a major or minor threat. Not: All nurds without a TTWQ will be considered a minor threat to water quality unless coded at a higher Level. A Zero (0) may be used to code those NURDS that are found to represent no threat to water quality.
Complexity: Category C - Facilities having no waste treatment systems, such as cooling water dischargers or thosewho must comply through best management practices, facilities with passive waste treatment and disposal systems, such as septic systems with subsurface disposal, or dischargers having waste storage systems with land disposal such as dairy waste ponds.

San Bern. Co. Permit:
Region: SAN BERNARDINO
Facility ID: FA0004169
Owner: HANSON PIPE & PRECAST INC.
Permit Number: PT0000172
Permit Category: SPECIAL GENERATOR
Facility Status: INACTIVE
Expiration Date: 12/31/2012

Region: SAN BERNARDINO
Facility ID: FA0004169
Owner: HANSON PIPE & PRECAST INC.
Permit Number: PT0000175
Permit Category: HAZMAT HANDLER 0-10 EMPLOYEES
Facility Status: INACTIVE
Expiration Date: 12/31/2012

Region: SAN BERNARDINO
Facility ID: FA0004169
Owner: HANSON PIPE & PRECAST INC.
Permit Number: PT0019297
Permit Category: EPCRA FACILITY
Facility Status: INACTIVE
Expiration Date: 12/31/2012

Region: SAN BERNARDINO
Facility ID: FA0004169
Owner: HANSON PIPE & PRECAST INC.
Permit Number: PT0019298
Permit Category: APSA 1,320-10,000 GAL FAC CAPACITY
Facility Status: INACTIVE
Expiration Date: 12/31/2012

---

278 **JOHNSON-BATEMAN CO** **SWEEPS UST** **S100937920**
5125 INLAND EMPIRE BLVD **N/A**
ONTARIO, CA 91761

SWEEPS UST:
Status: Not reported
Comp Number: 7917
Number: Not reported
Board Of Equalization: 44-020029
Referral Date: Not reported

Map ID	Site	Database(s)	EPA ID Number

JOHNSON-BATEMAN CO (Continued) **S100937920**

Action Date:	Not reported
Created Date:	Not reported
Tank Status:	Not reported
Owner Tank Id:	Not reported
Swrcb Tank Id:	36-000-007917-000001
Actv Date:	Not reported
Capacity:	10000
Tank Use:	M.V. FUEL
Stg:	PRODUCT
Content:	REG UNLEADED
Number Of Tanks:	1

---

283 **TRADER PUBLICATIONS** **RCRA-SQG 1000187961**
5536 INLAND EMPIRE BLVD **FINDS CAD982488546**
ONTARIO, CA 91764

RCRA-SQG:

Date form received by agency:	04/10/1990
Facility name:	TRADER PUBLICATIONS
Facility address:	5536 INLAND EMPIRE BLVD ONTARIO, CA 91764
EPA ID:	CAD982488546
Mailing address:	INLAND EMPIRE BLVD ONTARIO, CA 91764
Contact:	ENVIRONMENTAL MANAGER
Contact address:	5536 INLAND EMPIRE BLVD ONTARIO, CA 91764
Contact country:	US
Contact telephone:	(714) 989-0812
Contact email:	Not reported
EPA Region:	09
Classification:	Small Small Quantity Generator
Description:	Handler: generates more than 100 and less than 1000 kg of hazardous waste during any calendar month and accumulates less than 6000 kg of hazardous waste at any time; or generates 100 kg or less of hazardous waste during any calendar month, and accumulates more than 1000 kg of hazardous waste at any time

Owner/Operator Summary:

Owner/operator name:	NOT REQUIRED
Owner/operator address:	NOT REQUIRED NOT REQUIRED, ME 99999
Owner/operator country:	Not reported
Owner/operator telephone:	(415) 555-1212
Legal status:	Private
Owner/Operator Type:	Operator
Owner/Op start date:	Not reported
Owner/Op end date:	Not reported
Owner/operator name:	TRADER PUBLICATIONS
Owner/operator address:	NOT REQUIRED NOT REQUIRED, ME 99999
Owner/operator country:	Not reported
Owner/operator telephone:	(415) 555-1212
Legal status:	Private
Owner/Operator Type:	Owner
Owner/Op start date:	Not reported

Map ID	Site	Database(s)	EPA ID Number

TRADER PUBLICATIONS (Continued) **1000187961**

Owner/Op end date: Not reported

Handler Activities Summary:

U.S. importer of hazardous waste:	No
Mixed waste (haz. and radioactive):	No
Recycler of hazardous waste:	No
Transporter of hazardous waste:	No
Treater, storer or disposer of HW:	No
Underground injection activity:	No
On-site burner exemption:	No
Furnace exemption:	No
Used oil fuel burner:	No
Used oil processor:	No
User oil refiner:	No
Used oil fuel marketer to burner:	No
Used oil Specification marketer:	No
Used oil transfer facility:	No
Used oil transporter:	No

Violation Status: No violations found

FINDS:

Registry ID: 110002828682

Environmental Interest/Information System

The NEI (National Emissions Inventory) database contains information on stationary and mobile sources that emit criteria air pollutants and their precursors, as well as hazardous air pollutants (HAPs).

California Hazardous Waste Tracking System - Datamart (HWTS-DATAMART) provides California with information on hazardous waste shipments for generators, transporters, and treatment, storage, and disposal facilities.

RCRAInfo is a national information system that supports the Resource Conservation and Recovery Act (RCRA) program through the tracking of events and activities related to facilities that generate, transport, and treat, store, or dispose of hazardous waste. RCRAInfo allows RCRA program staff to track the notification, permit, compliance, and corrective action activities required under RCRA.

CRITERIA AND HAZARDOUS AIR POLLUTANT INVENTORY

---

284 **PORSCHE LOGISTICS SERVICES LLC** **HAZNET** **S113143872**
5100 ONTARIO MILLS PKWY **N/A**
ONTARIO, CA 91764

HAZNET:

Year:	2011
Gepaid:	CAL000310018
Contact:	TOM RODENBACH
Telephone:	9099373155
Mailing Name:	Not reported
Mailing Address:	5100 ONTARIO MILLS PKWY
Mailing City,St,Zip:	ONTARIO, CA 917645103
Gen County:	Not reported

Map ID	Site	Database(s)	EPA ID Number

PORSCHE LOGISTICS SERVICES LLC (Continued) **S113143872**

TSD EPA ID: NVT330010000
TSD County: Not reported
Waste Category: Off-specification, aged or surplus organics
Disposal Method: Landfill Or Surface Impoundment That Will Be Closed As Landfill(To Include On-Site Treatment And/Or Stabilization)
Tons: 0.02
Facility County: San Bernardino

Year: 2011
Gepaid: CAL000310018
Contact: TOM RODENBACH
Telephone: 9099373155
Mailing Name: Not reported
Mailing Address: 5100 ONTARIO MILLS PKWY
Mailing City,St,Zip: ONTARIO, CA 917645103
Gen County: Not reported
TSD EPA ID: TXD077603371
TSD County: Not reported
Waste Category: Liquids with halogenated organic compounds >= 1,000 Mg./L
Disposal Method: Fuel Blending Prior To Energy Recovery At Another Site
Tons: 0.025
Facility County: San Bernardino

Year: 2011
Gepaid: CAL000310018
Contact: TOM RODENBACH
Telephone: 9099373155
Mailing Name: Not reported
Mailing Address: 5100 ONTARIO MILLS PKWY
Mailing City,St,Zip: ONTARIO, CA 917645103
Gen County: Not reported
TSD EPA ID: TXD077603371
TSD County: Not reported
Waste Category: Unspecified sludge waste
Disposal Method: Fuel Blending Prior To Energy Recovery At Another Site
Tons: 0.03
Facility County: San Bernardino

Year: 2010
Gepaid: CAL000310018
Contact: TOM RODENBACH
Telephone: 9099373155
Mailing Name: Not reported
Mailing Address: 5100 ONTARIO MILLS PKWY
Mailing City,St,Zip: ONTARIO, CA 917645103
Gen County: Not reported
TSD EPA ID: NM0000590240
TSD County: Not reported
Waste Category: Laboratory waste chemicals
Disposal Method: Not reported
Tons: 0.0025
Facility County: San Bernardino

Year: 2010
Gepaid: CAL000310018
Contact: TOM RODENBACH
Telephone: 9099373155

Map ID	Site	Database(s)	EPA ID Number

PORSCHE LOGISTICS SERVICES LLC (Continued) **S113143872**

Mailing Name: Not reported
Mailing Address: 5100 ONTARIO MILLS PKWY
Mailing City,St,Zip: ONTARIO, CA 917645103
Gen County: Not reported
TSD EPA ID: KSD031203318
TSD County: Not reported
Waste Category: Laboratory waste chemicals
Disposal Method: Energy Recovery At This Site--Use As Fuel(Includes On-Site Fuel Blending)
Tons: 0.005
Facility County: San Bernardino

Click this hyperlink while viewing on your computer to access
5 additional CA_HAZNET: record(s) in the EDR Site Report.

---

285 **VON ROLLS CO** **HAZNET** **S112977717**
5250 ONTARIO MILLS PKWY STE 300 **N/A**
ONTARIO, CA 91764

HAZNET:
Year: 2009
Gepaid: CAC002642065
Contact: OLGA CORDON
Telephone: 3109308435
Mailing Name: Not reported
Mailing Address: 320 NEW RD
Mailing City,St,Zip: MONMOUTH JUNCTION, NJ 088522312
Gen County: Not reported
TSD EPA ID: WAD991281767
TSD County: Not reported
Waste Category: Laboratory waste chemicals
Disposal Method: Storage, Bulking, And/Or Transfer Off Site--No Treatment/Reovery (H010-H129) Or (H131-H135)
Tons: 0.0225
Facility County: San Bernardino

---

285 **ESSEX BROWNELL ONTARIO WAREHOUSE** **RCRA-SQG** **1014387948**
5250 ONTARIO MILLS PARKWAY **CAR000215954**
ONTARIO, CA 91764

RCRA-SQG:
Date form received by agency: 01/05/2011
Facility name: ESSEX BROWNELL ONTARIO WAREHOUSE
Facility address: 5250 ONTARIO MILLS PARKWAY
BLDG C STE 300
ONTARIO, CA 91764
EPA ID: CAR000215954
Contact: VICTOR ALEGRIA
Contact address: 5250 ONTARIO MILLS PARKWAY BLDG C STE 300
ONTARIO, CA 91764
Contact country: US
Contact telephone: 909-481-4804
Contact email: VICTOR.ALGERIA@SPSX.COM
EPA Region: 09
Classification: Small Small Quantity Generator
Description: Handler: generates more than 100 and less than 1000 kg of hazardous

Map ID	Site	Database(s)	EPA ID Number

ESSEX BROWNELL ONTARIO WAREHOUSE (Continued) **1014387948**

waste during any calendar month and accumulates less than 6000 kg of hazardous waste at any time; or generates 100 kg or less of hazardous waste during any calendar month, and accumulates more than 1000 kg of hazardous waste at any time

Owner/Operator Summary:

Owner/operator name:	PH1 OMVJHV LLC
Owner/operator address:	34 TESCA STE 110
	IRVINE, CA 92618
Owner/operator country:	US
Owner/operator telephone:	949-296-2936
Legal status:	Private
Owner/Operator Type:	Owner
Owner/Op start date:	07/01/2006
Owner/Op end date:	Not reported
Owner/operator name:	ESSEX GROUP INC
Owner/operator address:	Not reported
	Not reported
Owner/operator country:	US
Owner/operator telephone:	Not reported
Legal status:	Private
Owner/Operator Type:	Operator
Owner/Op start date:	07/01/2006
Owner/Op end date:	Not reported

Handler Activities Summary:

U.S. importer of hazardous waste:	No
Mixed waste (haz. and radioactive):	No
Recycler of hazardous waste:	No
Transporter of hazardous waste:	No
Treater, storer or disposer of HW:	No
Underground injection activity:	No
On-site burner exemption:	No
Furnace exemption:	No
Used oil fuel burner:	No
Used oil processor:	No
User oil refiner:	No
Used oil fuel marketer to burner:	No
Used oil Specification marketer:	No
Used oil transfer facility:	No
Used oil transporter:	No

Hazardous Waste Summary:

Waste code:	135
Waste name:	135
Waste code:	214
Waste name:	214
Waste code:	343
Waste name:	343
Waste code:	D001
Waste name:	IGNITABLE HAZARDOUS WASTES ARE THOSE WASTES WHICH HAVE A FLASHPOINT OF LESS THAN 140 DEGREES FAHRENHEIT AS DETERMINED BY A PENSKY-MARTENS

Map ID	Site	Database(s)	EPA ID Number

ESSEX BROWNELL ONTARIO WAREHOUSE (Continued) **1014387948**

CLOSED CUP FLASH POINT TESTER. ANOTHER METHOD OF DETERMINING THE FLASH POINT OF A WASTE IS TO REVIEW THE MATERIAL SAFETY DATA SHEET, WHICH CAN BE OBTAINED FROM THE MANUFACTURER OR DISTRIBUTOR OF THE MATERIAL. LACQUER THINNER IS AN EXAMPLE OF A COMMONLY USED SOLVENT WHICH WOULD BE CONSIDERED AS IGNITABLE HAZARDOUS WASTE.

Waste code: D002
Waste name: A WASTE WHICH HAS A PH OF LESS THAN 2 OR GREATER THAN 12.5 IS CONSIDERED TO BE A CORROSIVE HAZARDOUS WASTE. SODIUM HYDROXIDE, A CAUSTIC SOLUTION WITH A HIGH PH, IS OFTEN USED BY INDUSTRIES TO CLEAN OR DEGREASE PARTS. HYDROCHLORIC ACID, A SOLUTION WITH A LOW PH, IS USED BY MANY INDUSTRIES TO CLEAN METAL PARTS PRIOR TO PAINTING. WHEN THESE CAUSTIC OR ACID SOLUTIONS BECOME CONTAMINATED AND MUST BE DISPOSED, THE WASTE WOULD BE A CORROSIVE HAZARDOUS WASTE.

Waste code: D003
Waste name: A MATERIAL IS CONSIDERED TO BE A REACTIVE HAZARDOUS WASTE IF IT IS NORMALLY UNSTABLE, REACTS VIOLENTLY WITH WATER, GENERATES TOXIC GASES WHEN EXPOSED TO WATER OR CORROSIVE MATERIALS, OR IF IT IS CAPABLE OF DETONATION OR EXPLOSION WHEN EXPOSED TO HEAT OR A FLAME. ONE EXAMPLE OF SUCH WASTE WOULD BY WASTE GUNPOWDER.

Waste code: D035
Waste name: METHYL ETHYL KETONE

Violation Status: No violations found

---

286 **K1 SPEED ONTARIO** **San Bern. Co. Permit** **S109849356**
5350 E ONTARIO MILLS PKY **N/A**
ONTARIO, CA 91764

San Bern. Co. Permit:
Region: SAN BERNARDINO
Facility ID: FA0012728
Owner: K1 SPEED IRVINE
Permit Number: PT0022209
Permit Category: HAZMAT HANDLER 11-25 EMPLOYEES
Facility Status: INACTIVE
Expiration Date: 10/31/2013

Region: SAN BERNARDINO
Facility ID: FA0012728
Owner: K1 SPEED IRVINE
Permit Number: PT0022210
Permit Category: CONDITIONALLY EXEMPT SMALL QUANTITY GENERATOR
Facility Status: INACTIVE
Expiration Date: 10/31/2013

Map ID	Site	Database(s)	EPA ID Number

288 **SHERWIN WILLIAMS CO** **San Bern. Co. Permit** **S103987794**
5526 ONTARIO MILLS PKWY **N/A**
ONTARIO, CA 91767

San Bern. Co. Permit:

Region:	SAN BERNARDINO
Facility ID:	FA0006161
Owner:	THE SHERWIN-WILLIAMS CO
Permit Number:	PT0009370
Permit Category:	HAZMAT HANDLER 11-25 EMPLOYEES
Facility Status:	ACTIVE
Expiration Date:	09/30/2013

Region:	SAN BERNARDINO
Facility ID:	FA0006161
Owner:	THE SHERWIN-WILLIAMS CO
Permit Number:	PT0022661
Permit Category:	SPECIAL GENERATOR
Facility Status:	ACTIVE
Expiration Date:	09/30/2013

Region:	SAN BERNARDINO
Facility ID:	FA0006161
Owner:	THE SHERWIN-WILLIAMS CO
Permit Number:	PT0022903
Permit Category:	EPCRA FACILITY
Facility Status:	ACTIVE
Expiration Date:	09/30/2013

---

288 **SHERWIN WILLAMS COMPANY** **HAZNET** **S112978322**
5526 ONTARIO MILLS PKWY **N/A**
ONTARIO, CA 91764

HAZNET:

Year:	2009
Gepaid:	CAC002643012
Contact:	BARBARA HARRIS
Telephone:	9094760248
Mailing Name:	Not reported
Mailing Address:	5526 ONTARIO MILLS PKWY
Mailing City,St,Zip:	ONTARIO, CA 917645117
Gen County:	Not reported
TSD EPA ID:	CAD982444481
TSD County:	Not reported
Waste Category:	Waste oil and mixed oil
Disposal Method:	Storage, Bulking, And/Or Transfer Off Site--No Treatment/Reovery (H010-H129) Or (H131-H135)
Tons:	0.418
Facility County:	San Bernardino

Map ID	Site	Database(s)	EPA ID Number
288	**THE SHERWIN-WILLIAMS COMPANY** **5526 ONTARIO MILLS PKWY** **ONTARIO, CA 91764**	**HAZNET**	**S113158143** **N/A**

HAZNET:

Year:	2012
Gepaid:	CAL000350598
Contact:	SHAY ROSEMAN
Telephone:	2165661710
Mailing Name:	Not reported
Mailing Address:	101 W PROSPECT AVE
Mailing City,St,Zip:	CLEVELAND, OH 441151027
Gen County:	San Bernardino
TSD EPA ID:	CAD982444481
TSD County:	San Bernardino
Waste Category:	Not reported
Disposal Method:	Storage, Bulking, And/Or Transfer Off Site--No Treatment/Reovery (H010-H129) Or (H131-H135)
Tons:	0.0266
Facility County:	San Bernardino

Year:	2011
Gepaid:	CAL000350598
Contact:	BARBARA HARRIS
Telephone:	9094760248
Mailing Name:	Not reported
Mailing Address:	5526 ONTARIO MILLS PKWY
Mailing City,St,Zip:	ONTARIO, CA 917645117
Gen County:	Not reported
TSD EPA ID:	CAD982444481
TSD County:	Not reported
Waste Category:	Waste oil and mixed oil
Disposal Method:	Storage, Bulking, And/Or Transfer Off Site--No Treatment/Reovery (H010-H129) Or (H131-H135)
Tons:	0.076
Facility County:	San Bernardino

Year:	2010
Gepaid:	CAL000350598
Contact:	SHAY ROSEMAN
Telephone:	2165661710
Mailing Name:	Not reported
Mailing Address:	101 W PROSPECT AVE
Mailing City,St,Zip:	CLEVELAND, OH 441151027
Gen County:	Not reported
TSD EPA ID:	CAD982444481
TSD County:	Not reported
Waste Category:	Waste oil and mixed oil
Disposal Method:	Storage, Bulking, And/Or Transfer Off Site--No Treatment/Reovery (H010-H129) Or (H131-H135)
Tons:	0.057
Facility County:	San Bernardino

Map ID	Site	Database(s)	EPA ID Number
288	**TRADER PUBLISHING COMPANY** **5536 INLAND EMPIRE BLVD** **ONTARIO, CA 91764**	**HAZNET**	**S113016758** **N/A**

HAZNET:

Year:	2009
Gepaid:	CAD982488546
Contact:	GARY THOMSON
Telephone:	5034922299
Mailing Name:	Not reported
Mailing Address:	18700 NE SAN RAFAEL ST
Mailing City,St,Zip:	PORTLAND, OR 972307026
Gen County:	Not reported
TSD EPA ID:	CAD980884183
TSD County:	Not reported
Waste Category:	Unspecified aqueous solution
Disposal Method:	Storage, Bulking, And/Or Transfer Off Site--No Treatment/Reovery (H010-H129) Or (H131-H135)
Tons:	4.872
Facility County:	San Bernardino

Year:	2009
Gepaid:	CAD982488546
Contact:	GARY THOMSON
Telephone:	5034922299
Mailing Name:	Not reported
Mailing Address:	18700 NE SAN RAFAEL ST
Mailing City,St,Zip:	PORTLAND, OR 972307026
Gen County:	Not reported
TSD EPA ID:	CAD980884183
TSD County:	Not reported
Waste Category:	Off-specification, aged or surplus organics
Disposal Method:	Storage, Bulking, And/Or Transfer Off Site--No Treatment/Reovery (H010-H129) Or (H131-H135)
Tons:	0.05
Facility County:	San Bernardino

Year:	2009
Gepaid:	CAD982488546
Contact:	GARY THOMSON
Telephone:	5034922299
Mailing Name:	Not reported
Mailing Address:	18700 NE SAN RAFAEL ST
Mailing City,St,Zip:	PORTLAND, OR 972307026
Gen County:	Not reported
TSD EPA ID:	NVT330010000
TSD County:	Not reported
Waste Category:	Off-specification, aged or surplus organics
Disposal Method:	Landfill Or Surface Impoundment That Will Be Closed As Landfill(To Include On-Site Treatment And/Or Stabilization)
Tons:	0.075
Facility County:	San Bernardino

Year:	2009
Gepaid:	CAD982488546
Contact:	GARY THOMSON
Telephone:	5034922299
Mailing Name:	Not reported
Mailing Address:	18700 NE SAN RAFAEL ST

Map ID	Site	Database(s)	EPA ID Number

TRADER PUBLISHING COMPANY (Continued) **S113016758**

Mailing City,St,Zip: PORTLAND, OR 972307026
Gen County: Not reported
TSD EPA ID: NVT330010000
TSD County: Not reported
Waste Category: Off-specification, aged or surplus organics
Disposal Method: Landfill Or Surface Impoundment That Will Be Closed As Landfill(To Include On-Site Treatment And/Or Stabilization)
Tons: 0.075
Facility County: San Bernardino

Year: 2009
Gepaid: CAD982488546
Contact: GARY THOMSON
Telephone: 5034922299
Mailing Name: Not reported
Mailing Address: 18700 NE SAN RAFAEL ST
Mailing City,St,Zip: PORTLAND, OR 972307026
Gen County: Not reported
TSD EPA ID: CAD980884183
TSD County: Not reported
Waste Category: Liquids with pH <= 2
Disposal Method: Storage, Bulking, And/Or Transfer Off Site--No Treatment/Reovery (H010-H129) Or (H131-H135)
Tons: 0.025
Facility County: San Bernardino

Click this hyperlink while viewing on your computer to access
249 additional CA_HAZNET: record(s) in the EDR Site Report.

---

291 **SCRIPTO TOKAI CORP** **RCRA-SQG 1000260928**
11591 ETIWANDA AVE **FINDS CAD982402679**
FONTANA, CA 92335

RCRA-SQG:
Date form received by agency: 04/05/1990
Facility name: SCRIPTO TOKAI CORP
Site name: SCRIPTO-TOKAI CORP
Facility address: 11591 ETIWANDA AVE
FONTANA, CA 92335
EPA ID: CAD982402679
Contact: ROBERT R MASSEY
Contact address: Not reported
Not reported
Contact country: Not reported
Contact telephone: (714) 360-2100
Telephone ext.: 291
Contact email: Not reported
EPA Region: 09
Classification: Small Small Quantity Generator
Description: Handler: generates more than 100 and less than 1000 kg of hazardous waste during any calendar month and accumulates less than 6000 kg of hazardous waste at any time; or generates 100 kg or less of hazardous waste during any calendar month, and accumulates more than 1000 kg of hazardous waste at any time

Owner/Operator Summary:
Owner/operator name: SCRIPTO TOKAI CORP

Map ID	Site	Database(s)	EPA ID Number

SCRIPTO TOKAI CORP (Continued) **1000260928**

Owner/operator address: NOT REQUIRED
NOT REQUIRED, ME 99999
Owner/operator country: Not reported
Owner/operator telephone: (415) 555-1212
Legal status: Private
Owner/Operator Type: Owner
Owner/Op start date: Not reported
Owner/Op end date: Not reported

Owner/operator name: NOT REQUIRED
Owner/operator address: NOT REQUIRED
NOT REQUIRED, ME 99999
Owner/operator country: Not reported
Owner/operator telephone: (415) 555-1212
Legal status: Private
Owner/Operator Type: Operator
Owner/Op start date: Not reported
Owner/Op end date: Not reported

Handler Activities Summary:
U.S. importer of hazardous waste: No
Mixed waste (haz. and radioactive): No
Recycler of hazardous waste: No
Transporter of hazardous waste: No
Treater, storer or disposer of HW: No
Underground injection activity: No
On-site burner exemption: No
Furnace exemption: No
Used oil fuel burner: No
Used oil processor: No
User oil refiner: No
Used oil fuel marketer to burner: No
Used oil Specification marketer: No
Used oil transfer facility: No
Used oil transporter: No

Historical Generators:
Date form received by agency: 08/23/1989
Facility name: SCRIPTO TOKAI CORP
Classification: Small Quantity Generator

Violation Status: No violations found

FINDS:

Registry ID: 110002804948

Environmental Interest/Information System
RCRAInfo is a national information system that supports the Resource Conservation and Recovery Act (RCRA) program through the tracking of events and activities related to facilities that generate, transport, and treat, store, or dispose of hazardous waste. RCRAInfo allows RCRA program staff to track the notification, permit, compliance, and corrective action activities required under RCRA.

Map ID	Site	Database(s)	EPA ID Number
318	**A M I INC** **651 BARRINGTON DR, #B** **ONTARIO, CA 91764**	**HAZNET**	**S112855934** **N/A**

HAZNET:

Year:	1994
Gepaid:	CAC000954552
Contact:	A M I INC
Telephone:	9093918922
Mailing Name:	Not reported
Mailing Address:	1738 BENERAL GEORGE PATTON DR
Mailing City,St,Zip:	BRENTWOOD, CA 370270000
Gen County:	Not reported
TSD EPA ID:	CAD008252405
TSD County:	Not reported
Waste Category:	Unspecified organic liquid mixture
Disposal Method:	Recycler
Tons:	.2293
Facility County:	San Bernardino

Map ID	Site	Database(s)	EPA ID Number
318	**JB ENGINEERING, INC.** **651 BARRINGTON AVE** **ONTARIO, CA 91764**	**San Bern. Co. Permit**	**S106910937** **N/A**

San Bern. Co. Permit:

Region:	SAN BERNARDINO
Facility ID:	FA0004109
Owner:	JB ENGINEERING, INC.
Permit Number:	PT0009885
Permit Category:	HAZMAT HANDLER 0-10 EMPLOYEES
Facility Status:	INACTIVE
Expiration Date:	12/31/2004

Map ID	Site	Database(s)	EPA ID Number
327	**INTERCO PRINT, LLC** **5536 ONTARIO MILLS PKY** **ONTARIO, CA 91764**	**CHMIRS** **San Bern. Co. Permit**	**S109039898** **N/A**

CHMIRS:

OES Incident Number:	06-4264
OES notification:	07/20/2006
OES Date:	Not reported
OES Time:	Not reported
Incident Date:	Not reported
Date Completed:	**Not reported**
Property Use:	Not reported
Agency Id Number:	Not reported
Agency Incident Number:	Not reported
Time Notified:	Not reported
Time Completed:	Not reported
Surrounding Area:	Not reported
Estimated Temperature:	Not reported
Property Management:	Not reported
Special Studies 1:	Not reported
Special Studies 2:	Not reported
Special Studies 3:	Not reported
Special Studies 4:	Not reported
Special Studies 5:	Not reported
Special Studies 6:	Not reported

Map ID	Site	Database(s)	EPA ID Number

INTERCO PRINT, LLC (Continued) **S109039898**

More Than Two Substances Involved?:	Not reported
Resp Agncy Personel # Of Decontaminated:	Not reported
Responding Agency Personel # Of Injuries:	Not reported
Responding Agency Personel # Of Fatalities:	Not reported
Others Number Of Decontaminated:	Not reported
Others Number Of Injuries:	Not reported
Others Number Of Fatalities:	Not reported
Vehicle Make/year:	Not reported
Vehicle License Number:	Not reported
Vehicle State:	Not reported
Vehicle Id Number:	Not reported
CA/DOT/PUC/ICC Number:	Not reported
Company Name:	Not reported
Reporting Officer Name/ID:	Not reported
Report Date:	Not reported
Comments:	Not reported
Facility Telephone:	Not reported
Waterway Involved:	Not reported
Waterway:	Not reported
Spill Site:	Not reported
Cleanup By:	Contractor
Containment:	Not reported
What Happened:	Not reported
Type:	Not reported
Measure:	Not reported
Other:	Not reported
Date/Time:	Not reported
Year:	2006
Agency:	Ontario Fire
Incident Date:	7/20/2006 12:00:00 AM
Admin Agency:	San Bernardino County Health Department
Amount:	Not reported
Contained:	Yes
Site Type:	Road
E Date:	Not reported
Substance:	Diesel
Quantity Released:	Not reported
BBLS:	0
Cups:	0
CUFT:	0
Gallons:	30
Grams:	0
Pounds:	0
Liters:	0
Ounces:	0
Pints:	0
Quarts:	0
Sheen:	0
Tons:	0
Unknown:	0
Evacuations:	0
Number of Injuries:	0
Number of Fatalities:	0
Description:	Caller advised that the saddle tanks of a big rig caused the release.

San Bern. Co. Permit:
Region: SAN BERNARDINO

Map ID	Site	Database(s)	EPA ID Number

INTERCO PRINT, LLC (Continued) **S109039898**

Facility ID: FA0006768
Owner: COX CORP/LANDMARK CORP
Permit Number: PT0004531
Permit Category: HAZMAT HANDLER 101-250 EMPLOYEES (W/GEN PRMT)
Facility Status: INACTIVE
Expiration Date: 10/31/2009

Region: SAN BERNARDINO
Facility ID: FA0006768
Owner: COX CORP/LANDMARK CORP
Permit Number: PT0004532
Permit Category: HAZARDOUS WASTE GENERATOR - 101-250 EMPLOYEES
Facility Status: INACTIVE
Expiration Date: 10/31/2009

---

361 **DB BUILDING FASTENERS INC** **HAZNET** **S113144455**
5555 GIBRALTER ST **N/A**
ONTARIO, CA 91764

HAZNET:
Year: 2012
Gepaid: CAL000311631
Contact: BRENT DOOLEY/PRES
Telephone: 9095816740
Mailing Name: Not reported
Mailing Address: 5555 GIBRALTER ST
Mailing City,St,Zip: ONTARIO, CA 917645121
Gen County: San Bernardino
TSD EPA ID: CAD008252405
TSD County: Los Angeles
Waste Category: Not reported
Disposal Method: Storage, Bulking, And/Or Transfer Off Site--No Treatment/Reovery (H010-H129) Or (H131-H135)
Tons: 0.35
Facility County: San Bernardino

Year: 2011
Gepaid: CAL000311631
Contact: BRENT DOOLEY/PRES
Telephone: 9095816740
Mailing Name: Not reported
Mailing Address: 5555 GIBRALTER ST
Mailing City,St,Zip: ONTARIO, CA 917645121
Gen County: Not reported
TSD EPA ID: CAD008252405
TSD County: Not reported
Waste Category: Other organic solids
Disposal Method: Storage, Bulking, And/Or Transfer Off Site--No Treatment/Reovery (H010-H129) Or (H131-H135)
Tons: 0.3975
Facility County: San Bernardino

Year: 2010
Gepaid: CAL000311631
Contact: BRENT DOOLEY/PRES
Telephone: 9095816740
Mailing Name: Not reported
Mailing Address: 5555 GIBRALTER ST

Map ID	Site	Database(s)	EPA ID Number

DB BUILDING FASTENERS INC (Continued) **S113144455**

Mailing City,St,Zip: ONTARIO, CA 917645121
Gen County: Not reported
TSD EPA ID: CAD008252405
TSD County: Not reported
Waste Category: Other organic solids
Disposal Method: Storage, Bulking, And/Or Transfer Off Site--No Treatment/Reovery (H010-H129) Or (H131-H135)
Tons: 0.275
Facility County: San Bernardino

Year: 2009
Gepaid: CAL000311631
Contact: BRENT DOOLEY/PRES
Telephone: 9095816740
Mailing Name: Not reported
Mailing Address: 5555 GIBRALTER ST
Mailing City,St,Zip: ONTARIO, CA 917645121
Gen County: Not reported
TSD EPA ID: CAD008252405
TSD County: Not reported
Waste Category: Other organic solids
Disposal Method: Storage, Bulking, And/Or Transfer Off Site--No Treatment/Reovery (H010-H129) Or (H131-H135)
Tons: 0.2525
Facility County: San Bernardino

Year: 2008
Gepaid: CAL000311631
Contact: BRENT DOOLEY/PRES
Telephone: 9095816740
Mailing Name: Not reported
Mailing Address: 5555 GIBRALTER ST
Mailing City,St,Zip: ONTARIO, CA 917645121
Gen County: Not reported
TSD EPA ID: CAD008252405
TSD County: Not reported
Waste Category: Other organic solids
Disposal Method: Storage, Bulking, And/Or Transfer Off Site--No Treatment/Reovery (H010-H129) Or (H131-H135)
Tons: 0.44
Facility County: San Bernardino

Click this hyperlink while viewing on your computer to access
1 additional CA_HAZNET: record(s) in the EDR Site Report.

---

362 **PRIME AMERICA FREIGHT SYSTEM** **HAZNET** **S113060571**
5525 GIBRALTER ST **N/A**
ONTARIO, CA 91761

HAZNET:
Year: 1997
Gepaid: CAL000102807
Contact: PRIME AMERICA FREIGHT SYSTEM
Telephone: 0000000000
Mailing Name: Not reported
Mailing Address: 5525 GIBRALTER ST
Mailing City,St,Zip: ONTARIO, CA 917610000
Gen County: Not reported

Map ID	Site	Database(s)	EPA ID Number

PRIME AMERICA FREIGHT SYSTEM (Continued) **S113060571**

TSD EPA ID: CAT000613893
TSD County: Not reported
Waste Category: Unspecified organic liquid mixture
Disposal Method: Transfer Station
Tons: .1245
Facility County: San Bernardino

---

398 **DOREL JUVENILE GROUP ONTARIO** **San Bern. Co. Permit** **S106230180**
5400 SHEA CENTER DR **N/A**
ONTARIO, CA 91761

San Bern. Co. Permit:
Region: SAN BERNARDINO
Facility ID: FA0008372
Owner: DOREL JUVENILE GROUP
Permit Number: PT0014622
Permit Category: HAZMAT HANDLER 11-25 EMPLOYEES
Facility Status: ACTIVE
Expiration Date: 05/31/2014

Region: SAN BERNARDINO
Facility ID: FA0008372
Owner: DOREL JUVENILE GROUP
Permit Number: PT0021255
Permit Category: SPECIAL GENERATOR
Facility Status: ACTIVE
Expiration Date: 05/31/2014

Region: SAN BERNARDINO
Facility ID: FA0008372
Owner: DOREL JUVENILE GROUP
Permit Number: PT0021256
Permit Category: EPCRA FACILITY
Facility Status: ACTIVE
Expiration Date: 05/31/2014

---

398 **DOREL INDUSTRIES** **HAZNET** **S113798146**
5400 SHEA CENTER DR **N/A**
ONTARIO, CA 91761

HAZNET:
Year: 2012
Gepaid: CAL000340702
Contact: JACK ADEN
Telephone: 9096390570
Mailing Name: Not reported
Mailing Address: 5400 SHEA CENTER DR
Mailing City,St,Zip: ONTARIO, CA 917617892
Gen County: San Bernardino
TSD EPA ID: CAD099452708
TSD County: Los Angeles
Waste Category: Not reported
Disposal Method: Other Recovery Of Reclamation For Reuse Including Acid Regeneration, Organics Recovery Ect
Tons: 0.779
Facility County: San Bernardino

Map ID	Site	Database(s)	EPA ID Number
399	**UPS SUPPLY CHAIN SOLUTIONS** **5300 SHEA CENTER DRIVE** **ONTARIO, CA**	**FINDS**	**1007734639** **N/A**

FINDS:

Registry ID: 110018921513

Environmental Interest/Information System

ICIS (Integrated Compliance Information System) is the Integrated Compliance Information System and provides a database that, when complete, will contain integrated Enforcement and Compliance information across most of EPA's programs. The vision for ICIS is to replace EPA's independent databases that contain Enforcement data with a single repository for that information. Currently, ICIS contains all Federal Administrative and Judicial enforcement actions. This information is maintained in ICIS by EPA in the Regional offices and it Headquarters. A future release of ICIS will replace the Permit Compliance System (PCS) which supports the NPDES and will integrate that information with Federal actions already in the system. ICIS also has the capability to track other activities occurring in the Region that support Compliance and Enforcement programs. These include; Incident Tracking, Compliance Assistance, and Compliance Monitoring.

Map ID	Site	Database(s)	EPA ID Number
399	**UPS SUPPLY CHAIN SOLUTIONS** **5300 SHEA CENTER DR** **ONTARIO, CA 91761**	**San Bern. Co. Permit**	**S105857404** **N/A**

San Bern. Co. Permit:

Region:	SAN BERNARDINO
Facility ID:	FA0007770
Owner:	UPS SUPPLY CHAIN SOLUTIONS INC
Permit Number:	PT0013402
Permit Category:	HAZMAT HANDLER 0-10 EMPLOYEES
Facility Status:	INACTIVE
Expiration Date:	04/30/2006

Region:	SAN BERNARDINO
Facility ID:	FA0007770
Owner:	UPS SUPPLY CHAIN SOLUTIONS INC
Permit Number:	PT0013403
Permit Category:	EPCRA FACILITY
Facility Status:	INACTIVE
Expiration Date:	04/30/2006

Map ID	Site	Database(s)	EPA ID Number
400	**SHASTA ELECTRIC LP** **5200 SHEA CENTER DR STE B** **ONTARIO, CA 91761**	**HAZNET**	**S113141463** **N/A**

HAZNET:

Year:	2006
Gepaid:	CAL000304188
Contact:	KEVIN LOPEZ
Telephone:	9098218501
Mailing Name:	Not reported
Mailing Address:	665 BREA CANYON RD
Mailing City,St,Zip:	WALNUT, CA 917893078

Map ID	Site	Database(s)	EPA ID Number

SHASTA ELECTRIC LP (Continued) **S113141463**

Gen County: Not reported
TSD EPA ID: CAT080013352
TSD County: Not reported
Waste Category: Unspecified oil-containing waste
Disposal Method: Recycler
Tons: 1.83
Facility County: San Bernardino

---

400 **GULF SOUTH MEDICAL SUPPLY** **San Bern. Co. Permit** **S108754967**
5200 SHEA CENTER DR STE B **N/A**
ONTARIO, CA 91761

San Bern. Co. Permit:
Region: SAN BERNARDINO
Facility ID: FA0008373
Owner: PSS WORLD MEDICAL, INC
Permit Number: PT0014623
Permit Category: HAZMAT HANDLER 0-10 EMPLOYEES
Facility Status: INACTIVE
Expiration Date: 05/31/2007

---

400 **COOPER LIGHTING** **San Bern. Co. Permit** **S106230178**
5200 SHEA CENTER DR STE A **N/A**
ONTARIO, CA 91761

San Bern. Co. Permit:
Region: SAN BERNARDINO
Facility ID: FA0008371
Owner: COOPER LIGHTING, INC.
Permit Number: PT0014621
Permit Category: HAZMAT HANDLER 0-10 EMPLOYEES
Facility Status: INACTIVE
Expiration Date: 05/31/2011

---

400 **COOPER LIGHTING INC** **HAZNET** **S113468385**
5200 SHEA CENTER DR **N/A**
ONTARIO, CA 91761

HAZNET:
Year: 2010
Gepaid: CAL000357866
Contact: MAURICE TOWNSEND
Telephone: 9512418767
Mailing Name: Not reported
Mailing Address: 3350 ENTERPRISE DR
Mailing City,St,Zip: BLOOMINGTON, CA 923163538
Gen County: Not reported
TSD EPA ID: CAD008302903
TSD County: Not reported
Waste Category: Off-specification, aged or surplus inorganics
Disposal Method: Storage, Bulking, And/Or Transfer Off Site--No Treatment/Reovery (H010-H129) Or (H131-H135)
Tons: 0.045
Facility County: San Bernardino

Map ID	Site	Database(s)	EPA ID Number

COOPER LIGHTING INC (Continued) **S113468385**

Year: 2010
Gepaid: CAL000357866
Contact: MAURICE TOWNSEND
Telephone: 9512418767
Mailing Name: Not reported
Mailing Address: 3350 ENTERPRISE DR
Mailing City,St,Zip: BLOOMINGTON, CA 923163538
Gen County: Not reported
TSD EPA ID: CAD008302903
TSD County: Not reported
Waste Category: Liquids with pH <= 2
Disposal Method: Storage, Bulking, And/Or Transfer Off Site--No Treatment/Reovery (H010-H129) Or (H131-H135)
Tons: 0.004
Facility County: San Bernardino

Year: 2010
Gepaid: CAL000357866
Contact: MAURICE TOWNSEND
Telephone: 9512418767
Mailing Name: Not reported
Mailing Address: 3350 ENTERPRISE DR
Mailing City,St,Zip: BLOOMINGTON, CA 923163538
Gen County: Not reported
TSD EPA ID: CAD008302903
TSD County: Not reported
Waste Category: Off-specification, aged or surplus organics
Disposal Method: Fuel Blending Prior To Energy Recovery At Another Site
Tons: 0.125
Facility County: San Bernardino

---

406 **CHALLENGER ENTERPRISES-UPS** **HAZNET** **S113144233**
5100 SHEA CENTER DR **N/A**
ONTARIO, CA 91761

HAZNET:
Year: 2007
Gepaid: CAL000311045
Contact: LOUISE PHILLIPS
Telephone: 7146304344
Mailing Name: Not reported
Mailing Address: 2971 E WHITE STAR AVE
Mailing City,St,Zip: ANAHEIM, CA 92806
Gen County: Not reported
TSD EPA ID: CAD981696420
TSD County: Not reported
Waste Category: Other organic solids
Disposal Method: Storage, Bulking, And/Or Transfer Off Site--No Treatment/Reovery (H010-H129) Or (H131-H135)
Tons: 0.05
Facility County: San Bernardino

Map ID	Site	Database(s)	EPA ID Number
406	**SHEA COMMERCIAL PROPERTIES** **5100 SHEA CENTER DR** **ONTARIO, CA 91761**	**HAZNET**	**S112936575** **N/A**

HAZNET:

Year:	2004
Gepaid:	CAC002575977
Contact:	KRISTEN DAZA
Telephone:	9493613902
Mailing Name:	Not reported
Mailing Address:	26840 ALISO VIEJO PKWY STE 100
Mailing City,St,Zip:	ALISO VIEJO, CA 92656
Gen County:	Not reported
TSD EPA ID:	CAD008302903
TSD County:	Not reported
Waste Category:	Liquids with pH <= 2
Disposal Method:	Transfer Station
Tons:	0.01
Facility County:	San Bernardino

Year:	2004
Gepaid:	CAC002575977
Contact:	KRISTEN DAZA
Telephone:	9493613902
Mailing Name:	Not reported
Mailing Address:	26840 ALISO VIEJO PKWY STE 100
Mailing City,St,Zip:	ALISO VIEJO, CA 92656
Gen County:	Not reported
TSD EPA ID:	CAD008302903
TSD County:	Not reported
Waste Category:	Off-specification, aged or surplus organics
Disposal Method:	Recycler
Tons:	0.07
Facility County:	San Bernardino

Map ID	Site	Database(s)	EPA ID Number
406	**UPS - SUPPLY CHAIN SOLUTIONS** **5100 SHEA CENTER DR** **ONTARIO, CA 91761**	**San Bern. Co. Permit**	**S106911355** **N/A**

San Bern. Co. Permit:

Region:	SAN BERNARDINO
Facility ID:	FA0009579
Owner:	UPS SUPPLY CHAIN SOLUTIONS INC
Permit Number:	PT0016420
Permit Category:	EPCRA FACILITY
Facility Status:	INACTIVE
Expiration Date:	04/30/2009

Region:	SAN BERNARDINO
Facility ID:	FA0009579
Owner:	UPS SUPPLY CHAIN SOLUTIONS INC
Permit Number:	PT0016421
Permit Category:	HAZMAT HANDLER- 51-99 EMPLOYEES
Facility Status:	INACTIVE
Expiration Date:	04/30/2009

Region:	SAN BERNARDINO
Facility ID:	FA0009579
Owner:	UPS SUPPLY CHAIN SOLUTIONS INC
Permit Number:	PT0019461

Map ID	Site	Database(s)	EPA ID Number

UPS - SUPPLY CHAIN SOLUTIONS (Continued) **S106911355**

Permit Category: SPECIAL GENERATOR
Facility Status: INACTIVE
Expiration Date: 04/30/2008

Region: SAN BERNARDINO
Facility ID: FA0013142
Owner: TREK BICYCLE CORPORATION
Permit Number: PT0023130
Permit Category: HAZMAT HANDLER 26-50 EMPLOYEES
Facility Status: ACTIVE
Expiration Date: 09/30/2013

Region: SAN BERNARDINO
Facility ID: FA0013142
Owner: TREK BICYCLE CORPORATION
Permit Number: PT0023131
Permit Category: EPCRA FACILITY
Facility Status: ACTIVE
Expiration Date: 09/30/2013

---

406 **A AND A SPECIALTIES INC** **RCRA-SQG 1004675766**
5100 SHEA CENTER DRIVE **FINDS CAR000076877**
ONTARIO, CA

RCRA-SQG:
Date form received by agency: 07/03/2000
Facility name: A AND A SPECIALTIES INC
Facility address: 5100 SHEA CENTER DRIVE
ONTARIO, CA 91761
EPA ID: CAR000076877
Contact: JUAN LOPEZ
Contact address: 5100 SHEA CENTER DRIVE
ONTARIO, CA 91761
Contact country: US
Contact telephone: (909) 974-1120
Contact email: Not reported
EPA Region: 09
Classification: Small Small Quantity Generator
Description: Handler: generates more than 100 and less than 1000 kg of hazardous waste during any calendar month and accumulates less than 6000 kg of hazardous waste at any time; or generates 100 kg or less of hazardous waste during any calendar month, and accumulates more than 1000 kg of hazardous waste at any time

Owner/Operator Summary:
Owner/operator name: A AND A SPECIALTIES INC
Owner/operator address: 5100 SHEA CENTER DRIVE
ONTARIO, CA 91761
Owner/operator country: Not reported
Owner/operator telephone: (909) 947-1120
Legal status: Private
Owner/Operator Type: Owner
Owner/Op start date: Not reported
Owner/Op end date: Not reported

Handler Activities Summary:
U.S. importer of hazardous waste: No

Map ID	Site	Database(s)	EPA ID Number

A AND A SPECIALTIES INC (Continued) **1004675766**

Mixed waste (haz. and radioactive): No
Recycler of hazardous waste: No
Transporter of hazardous waste: No
Treater, storer or disposer of HW: No
Underground injection activity: No
On-site burner exemption: No
Furnace exemption: No
Used oil fuel burner: No
Used oil processor: No
User oil refiner: No
Used oil fuel marketer to burner: No
Used oil Specification marketer: No
Used oil transfer facility: No
Used oil transporter: No

Hazardous Waste Summary:
Waste code: D001
Waste name: IGNITABLE HAZARDOUS WASTES ARE THOSE WASTES WHICH HAVE A FLASHPOINT OF LESS THAN 140 DEGREES FAHRENHEIT AS DETERMINED BY A PENSKY-MARTENS CLOSED CUP FLASH POINT TESTER. ANOTHER METHOD OF DETERMINING THE FLASH POINT OF A WASTE IS TO REVIEW THE MATERIAL SAFETY DATA SHEET, WHICH CAN BE OBTAINED FROM THE MANUFACTURER OR DISTRIBUTOR OF THE MATERIAL. LACQUER THINNER IS AN EXAMPLE OF A COMMONLY USED SOLVENT WHICH WOULD BE CONSIDERED AS IGNITABLE HAZARDOUS WASTE.

Waste code: D039
Waste name: TETRACHLOROETHYLENE

Violation Status: No violations found

FINDS:

Registry ID: 110002939535

Environmental Interest/Information System
RCRAInfo is a national information system that supports the Resource Conservation and Recovery Act (RCRA) program through the tracking of events and activities related to facilities that generate, transport, and treat, store, or dispose of hazardous waste. RCRAInfo allows RCRA program staff to track the notification, permit, compliance, and corrective action activities required under RCRA.

---

455 **NEXTEL COMMUNICATIONS, INC** **San Bern. Co. Permit** **S108087309**
4711 E GUASTI RD **N/A**
ONTARIO, CA 91761

San Bern. Co. Permit:
Region: SAN BERNARDINO
Facility ID: FA0009376
Owner: NEXTEL COMMUNICATIONS, INC
Permit Number: PT0017971
Permit Category: HAZMAT HANDLER 0-10 EMPLOYEES
Facility Status: ACTIVE
Expiration Date: 09/30/2013

Map ID	Site	Database(s)	EPA ID Number

455 **MARLEE MANUFACTURING INC** **San Bern. Co. Permit** **S104768033**
4711 GUASTI RD **N/A**
ONTARIO, CA 91761

San Bern. Co. Permit:
Region: SAN BERNARDINO
Facility ID: FA0004592
Owner: MARLEE MANUFACTURING INC
Permit Number: PT0008550
Permit Category: SPECIAL HANDLER
Facility Status: ACTIVE
Expiration Date: 08/31/2013

Region: SAN BERNARDINO
Facility ID: FA0004592
Owner: MARLEE MANUFACTURING INC
Permit Number: PT0008551
Permit Category: SPECIAL GENERATOR
Facility Status: ACTIVE
Expiration Date: 08/31/2013

---

460 **MARLEE MFG INC** **HAZNET** **S113087705**
4711 GUASTI RD **N/A**
ONTARIO, CA 91761

HAZNET:
Year: 2012
Gepaid: CAL000163745
Contact: RUSSELL L WELLS JR VP
Telephone: 9093903222
Mailing Name: Not reported
Mailing Address: 4711 E GUASTI RD
Mailing City,St,Zip: ONTARIO, CA 917618106
Gen County: San Bernardino
TSD EPA ID: CAT080013352
TSD County: Los Angeles
Waste Category: Not reported
Disposal Method: Other Recovery Of Reclamation For Reuse Including Acid Regeneration, Organics Recovery Ect
Tons: 1.10505
Facility County: San Bernardino

Year: 2012
Gepaid: CAL000163745
Contact: RUSSELL L WELLS JR VP
Telephone: 9093903222
Mailing Name: Not reported
Mailing Address: 4711 E GUASTI RD
Mailing City,St,Zip: ONTARIO, CA 917618106
Gen County: San Bernardino
TSD EPA ID: CAT080013352
TSD County: Los Angeles
Waste Category: Not reported
Disposal Method: Other Recovery Of Reclamation For Reuse Including Acid Regeneration, Organics Recovery Ect
Tons: 0.209
Facility County: San Bernardino

Year: 2011
Gepaid: CAL000163745

Map ID	Site	Database(s)	EPA ID Number

MARLEE MFG INC (Continued) **S113087705**

Contact:	RUSSELL L WELLS JR VP
Telephone:	9093903222
Mailing Name:	Not reported
Mailing Address:	4711 E GUASTI RD
Mailing City,St,Zip:	ONTARIO, CA 917618106
Gen County:	Not reported
TSD EPA ID:	CAT080013352
TSD County:	Not reported
Waste Category:	Waste oil and mixed oil
Disposal Method:	Other Recovery Of Reclamation For Reuse Including Acid Regeneration, Organics Recovery Ect
Tons:	0.627
Facility County:	San Bernardino

Year:	2011
Gepaid:	CAL000163745
Contact:	RUSSELL L WELLS JR VP
Telephone:	9093903222
Mailing Name:	Not reported
Mailing Address:	4711 E GUASTI RD
Mailing City,St,Zip:	ONTARIO, CA 917618106
Gen County:	Not reported
TSD EPA ID:	CAT080013352
TSD County:	Not reported
Waste Category:	Unspecified oil-containing waste
Disposal Method:	Other Recovery Of Reclamation For Reuse Including Acid Regeneration, Organics Recovery Ect
Tons:	1.8348
Facility County:	San Bernardino

Year:	2010
Gepaid:	CAL000163745
Contact:	RUSSELL L WELLS JR VP
Telephone:	9093903222
Mailing Name:	Not reported
Mailing Address:	4711 E GUASTI RD
Mailing City,St,Zip:	ONTARIO, CA 917618106
Gen County:	Not reported
TSD EPA ID:	CAT080013352
TSD County:	Not reported
Waste Category:	Unspecified oil-containing waste
Disposal Method:	Other Recovery Of Reclamation For Reuse Including Acid Regeneration, Organics Recovery Ect
Tons:	0.68805
Facility County:	San Bernardino

Click this hyperlink while viewing on your computer to access
46 additional CA_HAZNET: record(s) in the EDR Site Report.

Map ID	Site	Database(s)	EPA ID Number
460	**CALIFORNIA STATE BANK** **4701 GUASTI RD** **ONTARIO, CA 91761**	**HAZNET**	**S112860940** **N/A**

HAZNET:

Year:	1994
Gepaid:	CAC001024200
Contact:	CALIFORNIA STATE BANK
Telephone:	8189154424
Mailing Name:	Not reported
Mailing Address:	100 N BARRANCA ST, STE 1400
Mailing City,St,Zip:	WEST COVINA, CA 917910000
Gen County:	Not reported
TSD EPA ID:	CAT080013352
TSD County:	Not reported
Waste Category:	Waste oil and mixed oil
Disposal Method:	Recycler
Tons:	4.5870
Facility County:	San Bernardino

Year:	1994
Gepaid:	CAC001024200
Contact:	CALIFORNIA STATE BANK
Telephone:	8189154424
Mailing Name:	Not reported
Mailing Address:	100 N BARRANCA ST, STE 1400
Mailing City,St,Zip:	WEST COVINA, CA 917910000
Gen County:	Not reported
TSD EPA ID:	CAT000646117
TSD County:	Not reported
Waste Category:	Contaminated soil from site clean-up
Disposal Method:	Disposal, Land Fill
Tons:	8.4280
Facility County:	San Bernardino

Map ID	Site	Database(s)	EPA ID Number
460	**HORIZON HOBBY TEAM LOSI DIVISION** **4710 GUASTI RD** **ONTARIO, CA 91761**	**HAZNET**	**S113125692** **N/A**

HAZNET:

Year:	2011
Gepaid:	CAL000268388
Contact:	LAWRENCE CARTER
Telephone:	9093909595
Mailing Name:	Not reported
Mailing Address:	4710 E GUASTI RD
Mailing City,St,Zip:	ONTARIO, CA 917618106
Gen County:	Not reported
TSD EPA ID:	AZR000501510
TSD County:	Not reported
Waste Category:	Off-specification, aged or surplus organics
Disposal Method:	Storage, Bulking, And/Or Transfer Off Site--No Treatment/Reovery (H010-H129) Or (H131-H135)
Tons:	0.099
Facility County:	San Bernardino

Year:	2011
Gepaid:	CAL000268388
Contact:	LAWRENCE CARTER
Telephone:	9093909595

Map ID	Site	Database(s)	EPA ID Number

HORIZON HOBBY TEAM LOSI DIVISION (Continued) **S113125692**

Mailing Name: Not reported
Mailing Address: 4710 E GUASTI RD
Mailing City,St,Zip: ONTARIO, CA 917618106
Gen County: Not reported
TSD EPA ID: AZR000501510
TSD County: Not reported
Waste Category: Off-specification, aged or surplus organics
Disposal Method: Storage, Bulking, And/Or Transfer Off Site--No Treatment/Reovery (H010-H129) Or (H131-H135)
Tons: 0.099
Facility County: San Bernardino

Year: 2011
Gepaid: CAL000268388
Contact: LAWRENCE CARTER
Telephone: 9093909595
Mailing Name: Not reported
Mailing Address: 4710 E GUASTI RD
Mailing City,St,Zip: ONTARIO, CA 917618106
Gen County: Not reported
TSD EPA ID: AZR000501510
TSD County: Not reported
Waste Category: Off-specification, aged or surplus organics
Disposal Method: Storage, Bulking, And/Or Transfer Off Site--No Treatment/Reovery (H010-H129) Or (H131-H135)
Tons: 0.099
Facility County: San Bernardino

Year: 2011
Gepaid: CAL000268388
Contact: LAWRENCE CARTER
Telephone: 9093909595
Mailing Name: Not reported
Mailing Address: 4710 E GUASTI RD
Mailing City,St,Zip: ONTARIO, CA 917618106
Gen County: Not reported
TSD EPA ID: AZR000501510
TSD County: Not reported
Waste Category: Off-specification, aged or surplus organics
Disposal Method: Storage, Bulking, And/Or Transfer Off Site--No Treatment/Reovery (H010-H129) Or (H131-H135)
Tons: 0.099
Facility County: San Bernardino

Year: 2011
Gepaid: CAL000268388
Contact: LAWRENCE CARTER
Telephone: 9093909595
Mailing Name: Not reported
Mailing Address: 4710 E GUASTI RD
Mailing City,St,Zip: ONTARIO, CA 917618106
Gen County: Not reported
TSD EPA ID: AZR000501510
TSD County: Not reported
Waste Category: Off-specification, aged or surplus organics
Disposal Method: Storage, Bulking, And/Or Transfer Off Site--No Treatment/Reovery (H010-H129) Or (H131-H135)

Map ID	Site	Database(s)	EPA ID Number

HORIZON HOBBY TEAM LOSI DIVISION (Continued) **S113125692**

Tons: 0.099
Facility County: San Bernardino

Click this hyperlink while viewing on your computer to access
37 additional CA_HAZNET: record(s) in the EDR Site Report.

---

460 **HORIZON HOBBY, INC./TEAM LOSI DIV.** **San Bern. Co. Permit** **S106544666**
4710 E GUASTI RD **N/A**
ONTARIO, CA 91761

San Bern. Co. Permit:
Region: SAN BERNARDINO
Facility ID: FA0008024
Owner: HORIZON HOBBY ESOP TRUST
Permit Number: PT0014984
Permit Category: HAZMAT HANDLER- 100+ EMPLOYEES
Facility Status: ACTIVE
Expiration Date: 08/31/2013

Region: SAN BERNARDINO
Facility ID: FA0008024
Owner: HORIZON HOBBY ESOP TRUST
Permit Number: PT0016874
Permit Category: EPCRA FACILITY
Facility Status: ACTIVE
Expiration Date: 08/31/2013

Region: SAN BERNARDINO
Facility ID: FA0008024
Owner: HORIZON HOBBY ESOP TRUST
Permit Number: PT0019770
Permit Category: CONDITIONALLY EXEMPT SMALL QUANTITY GENERATOR
Facility Status: ACTIVE
Expiration Date: 08/31/2013

---

464 **JR CONTROLS INC** **HAZNET** **S112947167**
4663 GUASTI RD **N/A**
ONTARIO, CA 91761

HAZNET:
Year: 2005
Gepaid: CAC002593093
Contact: STEVE SAVAGE
Telephone: 9093906017
Mailing Name: Not reported
Mailing Address: 4663 GUASTI RD
Mailing City,St,Zip: ONTARIO, CA 91761
Gen County: Not reported
TSD EPA ID: CAT080033681
TSD County: Not reported
Waste Category: Unspecified oil-containing waste
Disposal Method: Recycler
Tons: 0.22
Facility County: San Bernardino

Year: 2005

Map ID	Site	Database(s)	EPA ID Number

JR CONTROLS INC (Continued) **S112947167**

Gepaid: CAC002593093
Contact: STEVE SAVAGE
Telephone: 9093906017
Mailing Name: Not reported
Mailing Address: 4663 GUASTI RD
Mailing City,St,Zip: ONTARIO, CA 91761
Gen County: Not reported
TSD EPA ID: CAT080033681
TSD County: Not reported
Waste Category: Other organic solids
Disposal Method: Recycler
Tons: 0.45
Facility County: San Bernardino

Year: 2005
Gepaid: CAC002593093
Contact: STEVE SAVAGE
Telephone: 9093906017
Mailing Name: Not reported
Mailing Address: 4663 GUASTI RD
Mailing City,St,Zip: ONTARIO, CA 91761
Gen County: Not reported
TSD EPA ID: CAT080033681
TSD County: Not reported
Waste Category: Liquids with pH <= 2
Disposal Method: Recycler
Tons: 0.04
Facility County: San Bernardino

Year: 2005
Gepaid: CAC002593093
Contact: STEVE SAVAGE
Telephone: 9093906017
Mailing Name: Not reported
Mailing Address: 4663 GUASTI RD
Mailing City,St,Zip: ONTARIO, CA 91761
Gen County: Not reported
TSD EPA ID: CAT080033681
TSD County: Not reported
Waste Category: Empty containers less than 30 gallons
Disposal Method: Recycler
Tons: 0.1
Facility County: San Bernardino

Year: 2005
Gepaid: CAC002593093
Contact: STEVE SAVAGE
Telephone: 9093906017
Mailing Name: Not reported
Mailing Address: 4663 GUASTI RD
Mailing City,St,Zip: ONTARIO, CA 91761
Gen County: Not reported
TSD EPA ID: CAT080033681
TSD County: Not reported
Waste Category: Other empty containers 30 gallons or more
Disposal Method: Recycler
Tons: 0.1

Map ID	Site	Database(s)	EPA ID Number

JR CONTROLS INC (Continued) **S112947167**

Facility County: San Bernardino

Click this hyperlink while viewing on your computer to access additional CA_HAZNET: detail in the EDR Site Report.

---

464 **METROLINK/SO CA REGIONAL RAIL** **HAZNET** **S113078249**
4652-B GUASTI RD **N/A**
ONTARIO, CA 91761

HAZNET:

Year:	1998
Gepaid:	CAL000142746
Contact:	METRO LINK/SCR RA
Telephone:	2134520241
Mailing Name:	Not reported
Mailing Address:	700 SO FLOWER ST 26TH FLOOR
Mailing City,St,Zip:	LOS ANGELES, CA 900174101
Gen County:	Not reported
TSD EPA ID:	CAD982444481
TSD County:	Not reported
Waste Category:	Waste oil and mixed oil
Disposal Method:	Transfer Station
Tons:	.4587
Facility County:	San Bernardino

Year:	1997
Gepaid:	CAL000142746
Contact:	METRO LINK/SCR RA
Telephone:	2134520241
Mailing Name:	Not reported
Mailing Address:	700 SO FLOWER ST 26TH FLOOR
Mailing City,St,Zip:	LOS ANGELES, CA 900174101
Gen County:	Not reported
TSD EPA ID:	CAD088504881
TSD County:	Not reported
Waste Category:	Liquids with pH <= 2
Disposal Method:	Recycler
Tons:	1.6935
Facility County:	San Bernardino

Year:	1997
Gepaid:	CAL000142746
Contact:	METRO LINK/SCR RA
Telephone:	2134520241
Mailing Name:	Not reported
Mailing Address:	700 SO FLOWER ST 26TH FLOOR
Mailing City,St,Zip:	LOS ANGELES, CA 900174101
Gen County:	Not reported
TSD EPA ID:	CAD088504881
TSD County:	Not reported
Waste Category:	Alkaline solution (pH >= 12.5) with metals
Disposal Method:	Recycler
Tons:	2.3555
Facility County:	San Bernardino

Year:	1997
Gepaid:	CAL000142746
Contact:	METRO LINK/SCR RA

Map ID	Site	Database(s)	EPA ID Number

METROLINK/SO CA REGIONAL RAIL (Continued) **S113078249**

Telephone: 2134520241
Mailing Name: Not reported
Mailing Address: 700 SO FLOWER ST 26TH FLOOR
Mailing City,St,Zip: LOS ANGELES, CA 900174101
Gen County: Not reported
TSD EPA ID: CAD044429835
TSD County: Not reported
Waste Category: Contaminated soil from site clean-up
Disposal Method: Disposal, Other
Tons: .3000
Facility County: San Bernardino

Year: 1996
Gepaid: CAL000142746
Contact: METRO LINK/SCR RA
Telephone: 2134520241
Mailing Name: Not reported
Mailing Address: 700 SO FLOWER ST 26TH FLOOR
Mailing City,St,Zip: LOS ANGELES, CA 900174101
Gen County: Not reported
TSD EPA ID: CAD088504881
TSD County: Not reported
Waste Category: Not reported
Disposal Method: Recycler
Tons: .0000
Facility County: San Bernardino

Click this hyperlink while viewing on your computer to access
5 additional CA_HAZNET: record(s) in the EDR Site Report.

---

464 **ROBERT BOSCH CORP** **San Bern. Co. Permit** **S113031264**
4641 E GUASTI RD **HAZNET** **N/A**
ONTARIO, CA 91761

San Bern. Co. Permit:
Region: SAN BERNARDINO
Facility ID: FA0005762
Owner: ROBERT BOSCH, LLC
Permit Number: PT0004144
Permit Category: HAZMAT HANDLER 0-10 EMPLOYEES
Facility Status: ACTIVE
Expiration Date: 09/30/2013

Region: SAN BERNARDINO
Facility ID: FA0005762
Owner: ROBERT BOSCH, LLC
Permit Number: PT0004145
Permit Category: CONDITIONALLY EXEMPT SMALL QUANTITY GENERATOR
Facility Status: ACTIVE
Expiration Date: 09/30/2013

HAZNET:
Year: 2012
Gepaid: CAL000026582
Contact: SANDRA KELISHES - MGR
Telephone: 9099757000
Mailing Name: Not reported

Map ID	Site	Database(s)	EPA ID Number

ROBERT BOSCH CORP (Continued) **S113031264**

Mailing Address:	4641 E GUASTI RD
Mailing City,St,Zip:	ONTARIO, CA 917610000
Gen County:	San Bernardino
TSD EPA ID:	AZD081705402
TSD County:	99
Waste Category:	Not reported
Disposal Method:	Storage, Bulking, And/Or Transfer Off Site--No Treatment/Reovery (H010-H129) Or (H131-H135)
Tons:	0.008
Facility County:	San Bernardino
Year:	2012
Gepaid:	CAL000026582
Contact:	SANDRA KELISHES - MGR
Telephone:	9099757000
Mailing Name:	Not reported
Mailing Address:	4641 E GUASTI RD
Mailing City,St,Zip:	ONTARIO, CA 917610000
Gen County:	San Bernardino
TSD EPA ID:	AZD081705402
TSD County:	99
Waste Category:	Not reported
Disposal Method:	Storage, Bulking, And/Or Transfer Off Site--No Treatment/Reovery (H010-H129) Or (H131-H135)
Tons:	0.0045
Facility County:	San Bernardino
Year:	2012
Gepaid:	CAL000026582
Contact:	SANDRA KELISHES - MGR
Telephone:	9099757000
Mailing Name:	Not reported
Mailing Address:	4641 E GUASTI RD
Mailing City,St,Zip:	ONTARIO, CA 917610000
Gen County:	San Bernardino
TSD EPA ID:	CAT080013352
TSD County:	Los Angeles
Waste Category:	Not reported
Disposal Method:	Other Recovery Of Reclamation For Reuse Including Acid Regeneration, Organics Recovery Ect
Tons:	0.0335
Facility County:	San Bernardino
Year:	2011
Gepaid:	CAL000026582
Contact:	SANDRA KELISHES - MGR
Telephone:	9099757000
Mailing Name:	Not reported
Mailing Address:	4641 E GUASTI RD
Mailing City,St,Zip:	ONTARIO, CA 917610000
Gen County:	Not reported
TSD EPA ID:	AZD081705402
TSD County:	Not reported
Waste Category:	Empty containers less than 30 gallons
Disposal Method:	Storage, Bulking, And/Or Transfer Off Site--No Treatment/Reovery (H010-H129) Or (H131-H135)
Tons:	0.0205

Map ID	Site	Database(s)	EPA ID Number

ROBERT BOSCH CORP (Continued) **S113031264**

Facility County: San Bernardino

Year: 2011
Gepaid: CAL000026582
Contact: SANDRA KELISHES - MGR
Telephone: 9099757000
Mailing Name: Not reported
Mailing Address: 4641 E GUASTI RD
Mailing City,St,Zip: ONTARIO, CA 917610000
Gen County: Not reported
TSD EPA ID: AZD081705402
TSD County: Not reported
Waste Category: Other organic solids
Disposal Method: Storage, Bulking, And/Or Transfer Off Site--No Treatment/Reovery (H010-H129) Or (H131-H135)
Tons: 0.025
Facility County: San Bernardino

Click this hyperlink while viewing on your computer to access
66 additional CA_HAZNET: record(s) in the EDR Site Report.

---

533 **AMERON WIND TOWERS DIV** **RCRA-LQG** **1000596119**
13032 SLOVER AVENUE **TRIS** **92335MRNST13032**
FONTANA, CA **FINDS**

RCRA-LQG:
Date form received by agency: 03/20/2013
Facility name: AMERON-WIND TOWER DIVISION
Facility address: 13032 SOLVER AVENUE
FONTANA, CA 92337
EPA ID: CAD983600826
Mailing address: SOLVER AVENUE
FONTANA, CA 92337
Contact: MARK WARD
Contact address: SOLVER AVENUE
FONTANA, CA 92337
Contact country: Not reported
Contact telephone: (909) 822-1280
Contact email: MARK.WARD@NOV.COM
EPA Region: 09
Land type: Private
Classification: Large Quantity Generator
Description: Handler: generates 1,000 kg or more of hazardous waste during any calendar month; or generates more than 1 kg of acutely hazardous waste during any calendar month; or generates more than 100 kg of any residue or contaminated soil, waste or other debris resulting from the cleanup of a spill, into or on any land or water, of acutely hazardous waste during any calendar month; or generates 1 kg or less of acutely hazardous waste during any calendar month, and accumulates more than 1 kg of acutely hazardous waste at any time; or generates 100 kg or less of any residue or contaminated soil, waste or other debris resulting from the cleanup of a spill, into or on any land or water, of acutely hazardous waste during any calendar month, and accumulates more than 100 kg of that material at any time

Owner/Operator Summary:
Owner/operator name: AMERON INTERNATIONAL

Map ID	Site	Database(s)	EPA ID Number

AMERON WIND TOWERS DIV (Continued) **1000596119**

Owner/operator address: 245 SOUTH LOS ROBLES AVENUE
PASADENA, CA 91101
Owner/operator country: US
Owner/operator telephone: Not reported
Legal status: Private
Owner/Operator Type: Owner
Owner/Op start date: 08/06/1991
Owner/Op end date: Not reported

Owner/operator name: AMERON
Owner/operator address: SOLVER AVENUE
FONTANA, CA 92337
Owner/operator country: Not reported
Owner/operator telephone: Not reported
Legal status: Private
Owner/Operator Type: Owner
Owner/Op start date: 07/01/1989
Owner/Op end date: Not reported

Owner/operator name: AMERON INTERNATIONAL
Owner/operator address: Not reported
Not reported
Owner/operator country: US
Owner/operator telephone: Not reported
Legal status: Private
Owner/Operator Type: Operator
Owner/Op start date: 08/06/1991
Owner/Op end date: Not reported

Owner/operator name: AMERON
Owner/operator address: SOLVER AVENUE
FONTANA, CA 92337
Owner/operator country: US
Owner/operator telephone: Not reported
Legal status: Private
Owner/Operator Type: Operator
Owner/Op start date: 07/01/1989
Owner/Op end date: Not reported

Handler Activities Summary:
U.S. importer of hazardous waste: No
Mixed waste (haz. and radioactive): No
Recycler of hazardous waste: No
Transporter of hazardous waste: No
Treater, storer or disposer of HW: No
Underground injection activity: No
On-site burner exemption: No
Furnace exemption: No
Used oil fuel burner: No
Used oil processor: No
User oil refiner: No
Used oil fuel marketer to burner: No
Used oil Specification marketer: No
Used oil transfer facility: No
Used oil transporter: No

Map ID	Site	Database(s)	EPA ID Number

AMERON WIND TOWERS DIV (Continued) **1000596119**

Historical Generators:

Date form received by agency: 03/02/2010
Facility name: AMERON-WIND TOWER DIVISION
Site name: AMERON INTERNATIONAL - WIND TOWER DIVISION
Classification: Large Quantity Generator

Date form received by agency: 02/28/2008
Facility name: AMERON-WIND TOWER DIVISION
Site name: AMERON INTERNATIONAL-STEEL PIPE
Classification: Large Quantity Generator

Date form received by agency: 02/27/2002
Facility name: AMERON-WIND TOWER DIVISION
Site name: AMERON INTERNATIONAL STEEL FABRICATION
Classification: Small Quantity Generator

Date form received by agency: 02/27/2002
Facility name: AMERON-WIND TOWER DIVISION
Site name: AMERON INTERNATIONAL STEEL FABRICATION
Classification: Large Quantity Generator

Date form received by agency: 08/06/1991
Facility name: AMERON-WIND TOWER DIVISION
Site name: AMERON S F D
Classification: Small Quantity Generator

Hazardous Waste Summary:

Waste code: D001
Waste name: IGNITABLE HAZARDOUS WASTES ARE THOSE WASTES WHICH HAVE A FLASHPOINT OF LESS THAN 140 DEGREES FAHRENHEIT AS DETERMINED BY A PENSKY-MARTENS CLOSED CUP FLASH POINT TESTER. ANOTHER METHOD OF DETERMINING THE FLASH POINT OF A WASTE IS TO REVIEW THE MATERIAL SAFETY DATA SHEET, WHICH CAN BE OBTAINED FROM THE MANUFACTURER OR DISTRIBUTOR OF THE MATERIAL. LACQUER THINNER IS AN EXAMPLE OF A COMMONLY USED SOLVENT WHICH WOULD BE CONSIDERED AS IGNITABLE HAZARDOUS WASTE.

Waste code: D035
Waste name: METHYL ETHYL KETONE

Waste code: F002
Waste name: THE FOLLOWING SPENT HALOGENATED SOLVENTS: TETRACHLOROETHYLENE, METHYLENE CHLORIDE, TRICHLOROETHYLENE, 1,1,1-TRICHLOROETHANE, CHLOROBENZENE, 1,1,2-TRICHLORO-1,2,2-TRIFLUOROETHANE, ORTHO-DICHLOROBENZENE, TRICHLOROFLUOROMETHANE, AND 1,1,2-TRICHLOROETHANE; ALL SPENT SOLVENT MIXTURES/BLENDS CONTAINING, BEFORE USE, A TOTAL OF TEN PERCENT OR MORE (BY VOLUME) OF ONE OR MORE OF THE ABOVE HALOGENATED SOLVENTS OR THOSE LISTED IN F001, F004, OR F005, AND STILL BOTTOMS FROM THE RECOVERY OF THESE SPENT SOLVENTS AND SPENT SOLVENT MIXTURES.

Waste code: F003
Waste name: THE FOLLOWING SPENT NON-HALOGENATED SOLVENTS: XYLENE, ACETONE, ETHYL ACETATE, ETHYL BENZENE, ETHYL ETHER, METHYL ISOBUTYL KETONE, N-BUTYL ALCOHOL, CYCLOHEXANONE, AND METHANOL; ALL SPENT SOLVENT MIXTURES/BLENDS CONTAINING, BEFORE USE, ONLY THE ABOVE SPENT NON-HALOGENATED SOLVENTS; AND ALL SPENT SOLVENT MIXTURES/BLENDS

Map ID	Site	Database(s)	EPA ID Number

AMERON WIND TOWERS DIV (Continued) **1000596119**

CONTAINING, BEFORE USE, ONE OR MORE OF THE ABOVE NON-HALOGENATED SOLVENTS, AND, A TOTAL OF TEN PERCENT OR MORE (BY VOLUME) OF ONE OR MORE OF THOSE SOLVENTS LISTED IN F001, F002, F004, AND F005, AND STILL BOTTOMS FROM THE RECOVERY OF THESE SPENT SOLVENTS AND SPENT SOLVENT MIXTURES.

Waste code: F005
Waste name: THE FOLLOWING SPENT NON-HALOGENATED SOLVENTS: TOLUENE, METHYL ETHYL KETONE, CARBON DISULFIDE, ISOBUTANOL, PYRIDINE, BENZENE, 2-ETHOXYETHANOL, AND 2-NITROPROPANE; ALL SPENT SOLVENT MIXTURES/BLENDS CONTAINING, BEFORE USE, A TOTAL OF TEN PERCENT OR MORE (BY VOLUME) OF ONE OR MORE OF THE ABOVE NON-HALOGENATED SOLVENTS OR THOSE SOLVENTS LISTED IN F001, F002, OR F004; AND STILL BOTTOMS FROM THE RECOVERY OF THESE SPENT SOLVENTS AND SPENT SOLVENT MIXTURES.

Waste code: D001
Waste name: IGNITABLE HAZARDOUS WASTES ARE THOSE WASTES WHICH HAVE A FLASHPOINT OF LESS THAN 140 DEGREES FAHRENHEIT AS DETERMINED BY A PENSKY-MARTENS CLOSED CUP FLASH POINT TESTER. ANOTHER METHOD OF DETERMINING THE FLASH POINT OF A WASTE IS TO REVIEW THE MATERIAL SAFETY DATA SHEET, WHICH CAN BE OBTAINED FROM THE MANUFACTURER OR DISTRIBUTOR OF THE MATERIAL. LACQUER THINNER IS AN EXAMPLE OF A COMMONLY USED SOLVENT WHICH WOULD BE CONSIDERED AS IGNITABLE HAZARDOUS WASTE.

Waste code: D035
Waste name: METHYL ETHYL KETONE

Waste code: F002
Waste name: THE FOLLOWING SPENT HALOGENATED SOLVENTS: TETRACHLOROETHYLENE, METHYLENE CHLORIDE, TRICHLOROETHYLENE, 1,1,1-TRICHLOROETHANE, CHLOROBENZENE, 1,1,2-TRICHLORO-1,2,2-TRIFLUOROETHANE, ORTHO-DICHLOROBENZENE, TRICHLOROFLUOROMETHANE, AND 1,1,2-TRICHLOROETHANE; ALL SPENT SOLVENT MIXTURES/BLENDS CONTAINING, BEFORE USE, A TOTAL OF TEN PERCENT OR MORE (BY VOLUME) OF ONE OR MORE OF THE ABOVE HALOGENATED SOLVENTS OR THOSE LISTED IN F001, F004, OR F005, AND STILL BOTTOMS FROM THE RECOVERY OF THESE SPENT SOLVENTS AND SPENT SOLVENT MIXTURES.

Waste code: F003
Waste name: THE FOLLOWING SPENT NON-HALOGENATED SOLVENTS: XYLENE, ACETONE, ETHYL ACETATE, ETHYL BENZENE, ETHYL ETHER, METHYL ISOBUTYL KETONE, N-BUTYL ALCOHOL, CYCLOHEXANONE, AND METHANOL; ALL SPENT SOLVENT MIXTURES/BLENDS CONTAINING, BEFORE USE, ONLY THE ABOVE SPENT NON-HALOGENATED SOLVENTS; AND ALL SPENT SOLVENT MIXTURES/BLENDS CONTAINING, BEFORE USE, ONE OR MORE OF THE ABOVE NON-HALOGENATED SOLVENTS, AND, A TOTAL OF TEN PERCENT OR MORE (BY VOLUME) OF ONE OR MORE OF THOSE SOLVENTS LISTED IN F001, F002, F004, AND F005, AND STILL BOTTOMS FROM THE RECOVERY OF THESE SPENT SOLVENTS AND SPENT SOLVENT MIXTURES.

Waste code: F005
Waste name: THE FOLLOWING SPENT NON-HALOGENATED SOLVENTS: TOLUENE, METHYL ETHYL KETONE, CARBON DISULFIDE, ISOBUTANOL, PYRIDINE, BENZENE, 2-ETHOXYETHANOL, AND 2-NITROPROPANE; ALL SPENT SOLVENT MIXTURES/BLENDS CONTAINING, BEFORE USE, A TOTAL OF TEN PERCENT OR MORE (BY VOLUME) OF ONE OR MORE OF THE ABOVE NON-HALOGENATED SOLVENTS OR THOSE SOLVENTS LISTED IN F001, F002, OR F004; AND STILL BOTTOMS FROM THE RECOVERY OF

Map ID	Site	Database(s)	EPA ID Number

AMERON WIND TOWERS DIV (Continued) **1000596119**

THESE SPENT SOLVENTS AND SPENT SOLVENT MIXTURES.

Facility Has Received Notices of Violations:
- Regulation violated: Not reported
- Area of violation: Generators - Pre-transport
- Date violation determined: 10/07/2010
- Date achieved compliance: 12/16/2010
- Violation lead agency: EPA
  - Enforcement action: Not reported
  - Enforcement action date: 11/18/2010
  - Enf. disposition status: Not reported
  - Enf. disp. status date: Not reported
  - Enforcement lead agency: EPA
  - Proposed penalty amount: Not reported
  - Final penalty amount: Not reported
  - Paid penalty amount: Not reported

- Regulation violated: Not reported
- Area of violation: Generators - Pre-transport
- Date violation determined: 10/07/2010
- Date achieved compliance: 12/16/2010
- Violation lead agency: EPA
  - Enforcement action: WRITTEN INFORMAL
  - Enforcement action date: 12/16/2010
  - Enf. disposition status: Not reported
  - Enf. disp. status date: Not reported
  - Enforcement lead agency: EPA
  - Proposed penalty amount: Not reported
  - Final penalty amount: Not reported
  - Paid penalty amount: Not reported

Evaluation Action Summary:
- Evaluation date: 10/07/2010
- Evaluation: COMPLIANCE EVALUATION INSPECTION ON-SITE
- Area of violation: Generators - Pre-transport
- Date achieved compliance: 12/16/2010
- Evaluation lead agency: EPA

TRIS:

Click this hyperlink while viewing on your computer to access
5 additional US_TRIS: record(s) in the EDR Site Report.

FINDS:

Registry ID: 110000479278

Environmental Interest/Information System

NCDB (National Compliance Data Base) supports implementation of the Federal Insecticide, Fungicide, and Rodenticide Act (FIFRA) and the Toxic Substances Control Act (TSCA). The system tracks inspections in regions and states with cooperative agreements, enforcement actions, and settlements.

The NEI (National Emissions Inventory) database contains information on stationary and mobile sources that emit criteria air pollutants and their precursors, as well as hazardous air pollutants (HAPs).

Map ID	Site	Database(s)	EPA ID Number

AMERON WIND TOWERS DIV (Continued) **1000596119**

California Hazardous Waste Tracking System - Datamart (HWTS-DATAMART) provides California with information on hazardous waste shipments for generators, transporters, and treatment, storage, and disposal facilities.

US EPA TRIS (Toxics Release Inventory System) contains information from facilities on the amounts of over 300 listed toxic chemicals that these facilities release directly to air, water, land, or that are transported off-site.

RCRAInfo is a national information system that supports the Resource Conservation and Recovery Act (RCRA) program through the tracking of events and activities related to facilities that generate, transport, and treat, store, or dispose of hazardous waste. RCRAInfo allows RCRA program staff to track the notification, permit, compliance, and corrective action activities required under RCRA.

HAZARDOUS WASTE BIENNIAL REPORTER

CRITERIA AND HAZARDOUS AIR POLLUTANT INVENTORY

---

533 **KAISER STEEL PLATESHOP** **CA FID UST** **S101591030**
13032 SLOVER AVE **SWEEPS UST** **N/A**
FONTANA, CA 92335

CA FID UST:

Facility ID:	36000899
Regulated By:	UTNKA
Regulated ID:	00016554
Cortese Code:	Not reported
SIC Code:	Not reported
Facility Phone:	Not reported
Mail To:	Not reported
Mailing Address:	P O BOX
Mailing Address 2:	Not reported
Mailing City,St,Zip:	FONTANA 92335
Contact:	Not reported
Contact Phone:	Not reported
DUNs Number:	Not reported
NPDES Number:	Not reported
EPA ID:	Not reported
Comments:	Not reported
Status:	Active

SWEEPS UST:

Status:	Active
Comp Number:	16554
Number:	9
Board Of Equalization:	44-020647
Referral Date:	03-24-92
Action Date:	03-24-92
Created Date:	02-29-88
Tank Status:	A
Owner Tank Id:	PL-1
Swrcb Tank Id:	36-000-016554-000001
Actv Date:	08-26-88

Map ID	Site	Database(s)	EPA ID Number

KAISER STEEL PLATESHOP (Continued) **S101591030**

Capacity: 1
Tank Use: M.V. FUEL
Stg: P
Content: LEADED
Number Of Tanks: 2

Status: Active
Comp Number: 16554
Number: 9
Board Of Equalization: 44-020647
Referral Date: 03-24-92
Action Date: 03-24-92
Created Date: 02-29-88
Tank Status: A
Owner Tank Id: PL-2
Swrcb Tank Id: 36-000-016554-000002
Actv Date: 08-26-88
Capacity: 1
Tank Use: M.V. FUEL
Stg: P
Content: DIESEL
Number Of Tanks: Not reported

---

533 **AMERON/STEEL FAB DIV** **San Bern. Co. Permit** **U001574835**
13032 SLOVER AVE **N/A**
FONTANA, CA 92335

San Bern. Co. Permit:
Region: SAN BERNARDINO
Facility ID: FA0000930
Owner: AMERON INTERNATIONAL INC.
Permit Number: PT0001862
Permit Category: HAZMAT HANDLER 51-100 EMPLOYEES (W/GEN PRMT)
Facility Status: ACTIVE
Expiration Date: 09/30/2013

Region: SAN BERNARDINO
Facility ID: FA0000930
Owner: AMERON INTERNATIONAL INC.
Permit Number: PT0001863
Permit Category: HAZARDOUS WASTE GENERATOR - 51-100 EMPLOYEES
Facility Status: ACTIVE
Expiration Date: 09/30/2013

Region: SAN BERNARDINO
Facility ID: FA0000930
Owner: AMERON INTERNATIONAL INC.
Permit Number: PT0001865
Permit Category: APSA 1,320-10,000 GAL FAC CAPACITY
Facility Status: ACTIVE
Expiration Date: 09/30/2013

Region: SAN BERNARDINO
Facility ID: FA0000930
Owner: AMERON INTERNATIONAL INC.
Permit Number: PT0014325
Permit Category: EPCRA FACILITY
Facility Status: ACTIVE

Map ID	Site	Database(s)	EPA ID Number

AMERON/STEEL FAB DIV (Continued) **U001574835**

Expiration Date: 09/30/2013

Region: SAN BERNARDINO
Facility ID: FA0000930
Owner: AMERON INTERNATIONAL INC.
Permit Number: PT0025425
Permit Category: HAZARDOUS WASTE GENERATOR RCRA LQG
Facility Status: ACTIVE
Expiration Date: 09/30/2012

Region: SAN BERNARDINO
Facility ID: FA0000930
Owner: AMERON INTERNATIONAL INC.
Permit Number: PT0001864
Permit Category: CE ANNUAL FEE
Facility Status: INACTIVE
Expiration Date: 09/30/2008

---

533 **AMERON/STEEL DIV** **AST** **A100345518**
13032 SLOVER AVE. **N/A**
FONTANA, CA 92337

AST:
Owner: AMERON
Total Gallons: 8,670
Certified Unified Program Agencies: San Bernardino

---

632 **ICEE-USA** **San Bern. Co. Permit** **S109849201**
4701 E AIRPORT DR **N/A**
ONTARIO, CA 91761

San Bern. Co. Permit:
Region: SAN BERNARDINO
Facility ID: FA0003909
Owner: ICEE-USA
Permit Number: PT0006144
Permit Category: SPECIAL GENERATOR
Facility Status: INACTIVE
Expiration Date: 08/31/2011

Region: SAN BERNARDINO
Facility ID: FA0003909
Owner: ICEE-USA
Permit Number: PT0006145
Permit Category: HAZMAT HANDLER- 100+ EMPLOYEES
Facility Status: INACTIVE
Expiration Date: 08/31/2011

Region: SAN BERNARDINO
Facility ID: FA0014265
Owner: THE GUND COMPANY INC
Permit Number: PT0025068
Permit Category: HAZMAT HANDLER 11-25 EMPLOYEES
Facility Status: ACTIVE
Expiration Date: 11/30/2012

Map ID	Site	Database(s)	EPA ID Number

ICEE-USA (Continued) **S109849201**

Region: SAN BERNARDINO
Facility ID: FA0014265
Owner: THE GUND COMPANY INC
Permit Number: PT0025069
Permit Category: CONDITIONALLY EXEMPT SMALL QUANTITY GENERATOR
Facility Status: ACTIVE
Expiration Date: 11/30/2012

---

633 **UNION CARHIDE INDUSTRIAL GASES INC** **RCRA-SQG** **1000336413**
12866 AIRPORT DRIVE **FINDS** **CAD008392920**
ONTARIO, CA

RCRA-SQG:
Date form received by agency: 09/01/1996
Facility name: UNION CARHIDE INDUSTRIAL GASES INC
Facility address: 12866 AIRPORT DRIVE
ONTARIO, CA 91761
EPA ID: CAD008392920
Mailing address: ETIWANDA AVE-INT TENTH
FONTANA, CA 92335
Contact: Not reported
Contact address: Not reported
Not reported
Contact country: Not reported
Contact telephone: Not reported
Contact email: Not reported
EPA Region: 09
Classification: Small Small Quantity Generator
Description: Handler: generates more than 100 and less than 1000 kg of hazardous waste during any calendar month and accumulates less than 6000 kg of hazardous waste at any time; or generates 100 kg or less of hazardous waste during any calendar month, and accumulates more than 1000 kg of hazardous waste at any time

Owner/Operator Summary:
Owner/operator name: UNION CARHIDE INDUSTRIAL GASES INC
Owner/operator address: NOT REQUIRED
NOT REQUIRED, ME 99999
Owner/operator country: Not reported
Owner/operator telephone: (415) 555-1212
Legal status: Private
Owner/Operator Type: Owner
Owner/Op start date: Not reported
Owner/Op end date: Not reported

Owner/operator name: NOT REQUIRED
Owner/operator address: NOT REQUIRED
NOT REQUIRED, ME 99999
Owner/operator country: Not reported
Owner/operator telephone: (415) 555-1212
Legal status: Private
Owner/Operator Type: Operator
Owner/Op start date: Not reported
Owner/Op end date: Not reported

Handler Activities Summary:
U.S. importer of hazardous waste: No

Map ID	Site	Database(s)	EPA ID Number

UNION CARHIDE INDUSTRIAL GASES INC (Continued) **1000336413**

Mixed waste (haz. and radioactive): No
Recycler of hazardous waste: No
Transporter of hazardous waste: No
Treater, storer or disposer of HW: No
Underground injection activity: No
On-site burner exemption: No
Furnace exemption: No
Used oil fuel burner: No
Used oil processor: No
User oil refiner: No
Used oil fuel marketer to burner: No
Used oil Specification marketer: No
Used oil transfer facility: No
Used oil transporter: No

Historical Generators:
Date form received by agency: 04/11/1990
Facility name: UNION CARHIDE INDUSTRIAL GASES INC
Site name: UNION CARBIDE IND GASES INC, LINDE DIV
Classification: Large Quantity Generator

Date form received by agency: 08/06/1980
Facility name: UNION CARHIDE INDUSTRIAL GASES INC
Classification: Large Quantity Generator

Violation Status: No violations found

FINDS:

Registry ID: 110002634043

Environmental Interest/Information System
RCRAInfo is a national information system that supports the Resource Conservation and Recovery Act (RCRA) program through the tracking of events and activities related to facilities that generate, transport, and treat, store, or dispose of hazardous waste. RCRAInfo allows RCRA program staff to track the notification, permit, compliance, and corrective action activities required under RCRA.

---

633 **UNION CARBIDE CORP LINDE** **RCRA-SQG 1000336440**
12878 AIRPORT DRIVE **FINDS CAT080030844**
ONTARIO, CA

RCRA-SQG:
Date form received by agency: 09/01/1996
Facility name: UNION CARBIDE CORP LINDE
Facility address: 12878 AIRPORT DRIVE
ONTARIO, CA 91761
EPA ID: CAT080030844
Mailing address: AIRPORT DRIVE
ONTARIO, CA 91761
Contact: Not reported
Contact address: Not reported
Not reported
Contact country: Not reported
Contact telephone: Not reported
Contact email: Not reported

Map ID	Site	Database(s)	EPA ID Number

UNION CARBIDE CORP LINDE (Continued) **1000336440**

EPA Region: 09
Classification: Small Small Quantity Generator
Description: Handler: generates more than 100 and less than 1000 kg of hazardous waste during any calendar month and accumulates less than 6000 kg of hazardous waste at any time; or generates 100 kg or less of hazardous waste during any calendar month, and accumulates more than 1000 kg of hazardous waste at any time

Owner/Operator Summary:
Owner/operator name: UNION CARBIDE CORP
Owner/operator address: NOT REQUIRED
NOT REQUIRED, ME 99999
Owner/operator country: Not reported
Owner/operator telephone: (415) 555-1212
Legal status: Private
Owner/Operator Type: Owner
Owner/Op start date: Not reported
Owner/Op end date: Not reported

Owner/operator name: NOT REQUIRED
Owner/operator address: NOT REQUIRED
NOT REQUIRED, ME 99999
Owner/operator country: Not reported
Owner/operator telephone: (415) 555-1212
Legal status: Private
Owner/Operator Type: Operator
Owner/Op start date: Not reported
Owner/Op end date: Not reported

Handler Activities Summary:
U.S. importer of hazardous waste: No
Mixed waste (haz. and radioactive): No
Recycler of hazardous waste: No
Transporter of hazardous waste: No
Treater, storer or disposer of HW: No
Underground injection activity: No
On-site burner exemption: No
Furnace exemption: No
Used oil fuel burner: No
Used oil processor: No
User oil refiner: No
Used oil fuel marketer to burner: No
Used oil Specification marketer: No
Used oil transfer facility: No
Used oil transporter: No

Violation Status: No violations found

FINDS:

Registry ID: 110002956105

Environmental Interest/Information System
RCRAInfo is a national information system that supports the Resource Conservation and Recovery Act (RCRA) program through the tracking of events and activities related to facilities that generate, transport, and treat, store, or dispose of hazardous waste. RCRAInfo allows RCRA

Map ID	Site	Database(s)	EPA ID Number
	UNION CARBIDE CORP LINDE (Continued)		**1000336440**

program staff to track the notification, permit, compliance, and corrective action activities required under RCRA.

---

633 **CEVA LOGISTICS** **HAZNET** **S113158159**
5801 E AIRPORT DR **N/A**
ONTARIO, CA 91761

HAZNET:

Year:	2012
Gepaid:	CAL000350682
Contact:	BOB BURTON
Telephone:	9099528748
Mailing Name:	Not reported
Mailing Address:	5555 JURUPA ST
Mailing City,St,Zip:	ONTARIO, CA 917610000
Gen County:	San Bernardino
TSD EPA ID:	CAD008302903
TSD County:	Los Angeles
Waste Category:	Not reported
Disposal Method:	Fuel Blending Prior To Energy Recovery At Another Site
Tons:	3
Facility County:	San Bernardino

Year:	2012
Gepaid:	CAL000350682
Contact:	BOB BURTON
Telephone:	9099528748
Mailing Name:	Not reported
Mailing Address:	5555 JURUPA ST
Mailing City,St,Zip:	ONTARIO, CA 917610000
Gen County:	San Bernardino
TSD EPA ID:	CAD008302903
TSD County:	Los Angeles
Waste Category:	Not reported
Disposal Method:	Storage, Bulking, And/Or Transfer Off Site--No Treatment/Reovery (H010-H129) Or (H131-H135)
Tons:	0.14
Facility County:	San Bernardino

Year:	2012
Gepaid:	CAL000350682
Contact:	BOB BURTON
Telephone:	9099528748
Mailing Name:	Not reported
Mailing Address:	5555 JURUPA ST
Mailing City,St,Zip:	ONTARIO, CA 917610000
Gen County:	San Bernardino
TSD EPA ID:	CAD008302903
TSD County:	Los Angeles
Waste Category:	Not reported
Disposal Method:	Fuel Blending Prior To Energy Recovery At Another Site
Tons:	5.793
Facility County:	San Bernardino

Year:	2012
Gepaid:	CAL000350682
Contact:	BOB BURTON

Map ID	Site	Database(s)	EPA ID Number

CEVA LOGISTICS (Continued) **S113158159**

Telephone: 9099528748
Mailing Name: Not reported
Mailing Address: 5555 JURUPA ST
Mailing City,St,Zip: ONTARIO, CA 917610000
Gen County: San Bernardino
TSD EPA ID: CAT080014079
TSD County: Contra Costa
Waste Category: Not reported
Disposal Method: Storage, Bulking, And/Or Transfer Off Site--No Treatment/Reovery (H010-H129) Or (H131-H135)
Tons: 0.3935
Facility County: San Bernardino

Year: 2012
Gepaid: CAL000350682
Contact: BOB BURTON
Telephone: 9099528748
Mailing Name: Not reported
Mailing Address: 5555 JURUPA ST
Mailing City,St,Zip: ONTARIO, CA 917610000
Gen County: San Bernardino
TSD EPA ID: CAD008302903
TSD County: Los Angeles
Waste Category: Not reported
Disposal Method: Storage, Bulking, And/Or Transfer Off Site--No Treatment/Reovery (H010-H129) Or (H131-H135)
Tons: 1.014
Facility County: San Bernardino

Click this hyperlink while viewing on your computer to access
9 additional CA_HAZNET: record(s) in the EDR Site Report.

---

633 **UPDIKE DISTRIBUTION LOGISTICS** **San Bern. Co. Permit** **S112274115**
5801 E AIRPORT DR **N/A**
ONTARIO, CA 91761

San Bern. Co. Permit:
Region: SAN BERNARDINO
Facility ID: FA0014818
Owner: UPDIKE, STEVE
Permit Number: PT0025818
Permit Category: HAZMAT HANDLER 0-10 EMPLOYEES
Facility Status: ACTIVE
Expiration Date: 12/31/2013

---

633 **EAGLE GLOBEL LOGISTICS** **HAZNET** **S112951602**
5801 E AIRPORT DR **N/A**
ONTARIO, CA 91761

HAZNET:
Year: 2009
Gepaid: CAC002600635
Contact: MATT RAASCH
Telephone: 9099376600
Mailing Name: Not reported
Mailing Address: 5801 E AIRPORT DR

Map ID	Site	Database(s)	EPA ID Number

EAGLE GLOBEL LOGISTICS (Continued) **S112951602**

Mailing City,St,Zip: ONTARIO, CA 91761
Gen County: Not reported
TSD EPA ID: CAD008302903
TSD County: Not reported
Waste Category: Unspecified solvent mixture
Disposal Method: Fuel Blending Prior To Energy Recovery At Another Site
Tons: 0.2
Facility County: San Bernardino

Year: 2009
Gepaid: CAC002600635
Contact: MATT RAASCH
Telephone: 9099376600
Mailing Name: Not reported
Mailing Address: 5801 E AIRPORT DR
Mailing City,St,Zip: ONTARIO, CA 91761
Gen County: Not reported
TSD EPA ID: CAD008302903
TSD County: Not reported
Waste Category: Off-specification, aged or surplus organics
Disposal Method: Fuel Blending Prior To Energy Recovery At Another Site
Tons: 4.775
Facility County: San Bernardino

Year: 2009
Gepaid: CAC002600635
Contact: MATT RAASCH
Telephone: 9099376600
Mailing Name: Not reported
Mailing Address: 5801 E AIRPORT DR
Mailing City,St,Zip: ONTARIO, CA 91761
Gen County: Not reported
TSD EPA ID: CAD008302903
TSD County: Not reported
Waste Category: Off-specification, aged or surplus organics
Disposal Method: Storage, Bulking, And/Or Transfer Off Site--No Treatment/Reovery (H010-H129) Or (H131-H135)
Tons: 0.9335
Facility County: San Bernardino

Year: 2009
Gepaid: CAC002600635
Contact: MATT RAASCH
Telephone: 9099376600
Mailing Name: Not reported
Mailing Address: 5801 E AIRPORT DR
Mailing City,St,Zip: ONTARIO, CA 91761
Gen County: Not reported
TSD EPA ID: CAT080014079
TSD County: Not reported
Waste Category: Off-specification, aged or surplus organics
Disposal Method: Storage, Bulking, And/Or Transfer Off Site--No Treatment/Reovery (H010-H129) Or (H131-H135)
Tons: 0.2195
Facility County: San Bernardino

Year: 2009

Map ID	Site	Database(s)	EPA ID Number

EAGLE GLOBEL LOGISTICS (Continued) **S112951602**

Gepaid: CAC002600635
Contact: MATT RAASCH
Telephone: 9099376600
Mailing Name: Not reported
Mailing Address: 5801 E AIRPORT DR
Mailing City,St,Zip: ONTARIO, CA 91761
Gen County: Not reported
TSD EPA ID: CAD008302903
TSD County: Not reported
Waste Category: Off-specification, aged or surplus inorganics
Disposal Method: Storage, Bulking, And/Or Transfer Off Site--No Treatment/Reovery (H010-H129) Or (H131-H135)
Tons: 0.0425
Facility County: San Bernardino

Click this hyperlink while viewing on your computer to access
39 additional CA_HAZNET: record(s) in the EDR Site Report.

---

633 **CEVA LOGISTICS LLC** **San Bern. Co. Permit** **S106911367**
5801 AIRPORT DR **N/A**
ONTARIO, CA 91761

San Bern. Co. Permit:
Region: SAN BERNARDINO
Facility ID: FA0009634
Owner: CEVA LOGISTICS LLC
Permit Number: PT0016538
Permit Category: HAZMAT HANDLER 0-10 EMPLOYEES
Facility Status: INACTIVE
Expiration Date: 04/30/2010

Region: SAN BERNARDINO
Facility ID: FA0009634
Owner: CEVA LOGISTICS LLC
Permit Number: PT0016613
Permit Category: HAZMAT HANDLER 51-100 EMPLOYEES (W/GEN PRMT)
Facility Status: INACTIVE
Expiration Date: 04/30/2013

Region: SAN BERNARDINO
Facility ID: FA0009634
Owner: CEVA LOGISTICS LLC
Permit Number: PT0022203
Permit Category: HAZARDOUS WASTE GENERATOR - 51-100 EMPLOYEES
Facility Status: INACTIVE
Expiration Date: 04/30/2013

Map ID	Site	Database(s)	EPA ID Number
633	**WOODARD, LLC** **5801 E AIRPORT DR STE A** **ONTARIO, CA 91761**	**San Bern. Co. Permit**	**S106230047** **N/A**

San Bern. Co. Permit:

Region:	SAN BERNARDINO
Facility ID:	FA0008148
Owner:	WOODARD, LLC
Permit Number:	PT0014271
Permit Category:	HAZARDOUS WASTE GENERATOR - 26-50 EMPLOYEES
Facility Status:	INACTIVE
Expiration Date:	03/31/2004

Region:	SAN BERNARDINO
Facility ID:	FA0008148
Owner:	WOODARD, LLC
Permit Number:	PT0014272
Permit Category:	HAZMAT HANDLER 26-50 EMPLOYEES
Facility Status:	INACTIVE
Expiration Date:	03/31/2005

Map ID	Site	Database(s)	EPA ID Number
633	**TREADCO** **5835 E AIRPORT DR** **ONTARIO, CA 91761**	**HAZNET**	**S112892762** **N/A**

HAZNET:

Year:	1998
Gepaid:	CAC001461464
Contact:	TREADCO
Telephone:	9093907972
Mailing Name:	Not reported
Mailing Address:	5835 E AIRPORT DR
Mailing City,St,Zip:	ONTARIO, CA 917610000
Gen County:	Not reported
TSD EPA ID:	CAT080033681
TSD County:	Not reported
Waste Category:	Unspecified oil-containing waste
Disposal Method:	Disposal, Other
Tons:	.0375
Facility County:	San Bernardino

Year:	1998
Gepaid:	CAC001461464
Contact:	TREADCO
Telephone:	9093907972
Mailing Name:	Not reported
Mailing Address:	5835 E AIRPORT DR
Mailing City,St,Zip:	ONTARIO, CA 917610000
Gen County:	Not reported
TSD EPA ID:	CAD099452708
TSD County:	Not reported
Waste Category:	Waste oil and mixed oil
Disposal Method:	Recycler
Tons:	.5004
Facility County:	San Bernardino

Map ID	Site	Database(s)	EPA ID Number
634	**ARTHROTEK INC** **4861 E AIRPORT DR** **ONTARIO, CA 91761**	**HAZNET**	**S113173578** **N/A**

HAZNET:

Year:	2009
Gepaid:	CAR000010785
Contact:	REY CONVETO
Telephone:	9093900356
Mailing Name:	Not reported
Mailing Address:	56 E BELL DR
Mailing City,St,Zip:	WARSAW, IN 465810000
Gen County:	Not reported
TSD EPA ID:	CAD097030993
TSD County:	Not reported
Waste Category:	Other organic solids
Disposal Method:	Storage, Bulking, And/Or Transfer Off Site--No Treatment/Reovery (H010-H129) Or (H131-H135)
Tons:	0.185
Facility County:	San Bernardino

Year:	2009
Gepaid:	CAR000010785
Contact:	REY CONVETO
Telephone:	9093900356
Mailing Name:	Not reported
Mailing Address:	56 E BELL DR
Mailing City,St,Zip:	WARSAW, IN 465810000
Gen County:	Not reported
TSD EPA ID:	CAD097030993
TSD County:	Not reported
Waste Category:	Unspecified oil-containing waste
Disposal Method:	Storage, Bulking, And/Or Transfer Off Site--No Treatment/Reovery (H010-H129) Or (H131-H135)
Tons:	6.0879
Facility County:	San Bernardino

Year:	2009
Gepaid:	CAR000010785
Contact:	REY CONVETO
Telephone:	9093900356
Mailing Name:	Not reported
Mailing Address:	56 E BELL DR
Mailing City,St,Zip:	WARSAW, IN 465810000
Gen County:	Not reported
TSD EPA ID:	CAD097030993
TSD County:	Not reported
Waste Category:	Liquids with pH <= 2
Disposal Method:	Discharge To Sewer/Potw Or Npdes(With Prior Storage--With Or Without Treatment)
Tons:	0.68805
Facility County:	San Bernardino

Year:	2009
Gepaid:	CAR000010785
Contact:	REY CONVETO
Telephone:	9093900356
Mailing Name:	Not reported
Mailing Address:	56 E BELL DR

Map ID	Site	Database(s)	EPA ID Number

ARTHROTEK INC (Continued) **S113173578**

Mailing City,St,Zip: WARSAW, IN 465810000
Gen County: Not reported
TSD EPA ID: CAD097030993
TSD County: Not reported
Waste Category: Liquids with pH <= 2
Disposal Method: Discharge To Sewer/Potw Or Npdes(With Prior Storage--With Or Without Treatment)
Tons: 0.68805
Facility County: San Bernardino

Year: 2009
Gepaid: CAR000010785
Contact: REY CONVETO
Telephone: 9093900356
Mailing Name: Not reported
Mailing Address: 56 E BELL DR
Mailing City,St,Zip: WARSAW, IN 465810000
Gen County: Not reported
TSD EPA ID: CAT080013352
TSD County: Not reported
Waste Category: Unspecified organic liquid mixture
Disposal Method: Other Recovery Of Reclamation For Reuse Including Acid Regeneration, Organics Recovery Ect
Tons: 0.02
Facility County: San Bernardino

Click this hyperlink while viewing on your computer to access
293 additional CA_HAZNET: record(s) in the EDR Site Report.

---

634 **BIOMET SPORTS MEDICINE** **RCRA-LQG** **1001085750**
4861 E. AIRPORT DRIVE **San Bern. Co. Permit** **CAR000010785**
ONTARIO, CA 91767

RCRA-LQG:
Date form received by agency: 05/04/2010
Facility name: BIOMET SPORTS MEDICINE
Facility address: 4861 E. AIRPORT DRIVE
ONTARIO, CA 91767
EPA ID: CAR000010785
Mailing address: E. BELL DRIVE
WARSAW, IN 46581
Contact: BILL COY
Contact address: E. AIRPORT DRIVE
ONTARIO, CA 91767
Contact country: Not reported
Contact telephone: (909) 262-8488
Contact email: Not reported
EPA Region: 09
Land type: Private
Classification: Large Quantity Generator
Description: Handler: generates 1,000 kg or more of hazardous waste during any calendar month; or generates more than 1 kg of acutely hazardous waste during any calendar month; or generates more than 100 kg of any residue or contaminated soil, waste or other debris resulting from the cleanup of a spill, into or on any land or water, of acutely hazardous waste during any calendar month; or generates 1 kg or less of acutely hazardous waste during any calendar month, and accumulates more than 1 kg of acutely hazardous waste at any time; or generates 100 kg or less

Map ID	Site	Database(s)	EPA ID Number

BIOMET SPORTS MEDICINE (Continued) **1001085750**

of any residue or contaminated soil, waste or other debris resulting from the cleanup of a spill, into or on any land or water, of acutely hazardous waste during any calendar month, and accumulates more than 100 kg of that material at any time

Owner/Operator Summary:

Owner/operator name:	BIOMET, INC
Owner/operator address:	E. BELL DRIVE
	WARSAW, IN 46581
Owner/operator country:	Not reported
Owner/operator telephone:	(800) 348-9500
Legal status:	Private
Owner/Operator Type:	Owner
Owner/Op start date:	09/01/1992
Owner/Op end date:	Not reported

Owner/operator name:	BILL COY
Owner/operator address:	Not reported
	Not reported
Owner/operator country:	Not reported
Owner/operator telephone:	Not reported
Legal status:	Private
Owner/Operator Type:	Operator
Owner/Op start date:	06/01/1996
Owner/Op end date:	Not reported

Owner/operator name:	BIOMET INC
Owner/operator address:	P O BOX 587
	WARSAW, IN 46580
Owner/operator country:	Not reported
Owner/operator telephone:	(800) 348-9500
Legal status:	Private
Owner/Operator Type:	Owner
Owner/Op start date:	Not reported
Owner/Op end date:	Not reported

Handler Activities Summary:

U.S. importer of hazardous waste:	No
Mixed waste (haz. and radioactive):	No
Recycler of hazardous waste:	No
Transporter of hazardous waste:	No
Treater, storer or disposer of HW:	No
Underground injection activity:	No
On-site burner exemption:	No
Furnace exemption:	No
Used oil fuel burner:	No
Used oil processor:	No
User oil refiner:	No
Used oil fuel marketer to burner:	No
Used oil Specification marketer:	No
Used oil transfer facility:	No
Used oil transporter:	No

Historical Generators:

Date form received by agency:	04/02/1996
Facility name:	BIOMET SPORTS MEDICINE

Map ID	Site	Database(s)	EPA ID Number

BIOMET SPORTS MEDICINE (Continued) **1001085750**

Site name: ARTHROTEK INC
Classification: Small Quantity Generator

Hazardous Waste Summary:
Waste code: 181
Waste name: 181

Waste code: 223
Waste name: 223

Waste code: 343
Waste name: 343

Waste code: 352
Waste name: 352

Waste code: 791
Waste name: 791

Waste code: 792
Waste name: 792

Waste code: D001
Waste name: IGNITABLE HAZARDOUS WASTES ARE THOSE WASTES WHICH HAVE A FLASHPOINT OF LESS THAN 140 DEGREES FAHRENHEIT AS DETERMINED BY A PENSKY-MARTENS CLOSED CUP FLASH POINT TESTER. ANOTHER METHOD OF DETERMINING THE FLASH POINT OF A WASTE IS TO REVIEW THE MATERIAL SAFETY DATA SHEET, WHICH CAN BE OBTAINED FROM THE MANUFACTURER OR DISTRIBUTOR OF THE MATERIAL. LACQUER THINNER IS AN EXAMPLE OF A COMMONLY USED SOLVENT WHICH WOULD BE CONSIDERED AS IGNITABLE HAZARDOUS WASTE.

Waste code: D002
Waste name: A WASTE WHICH HAS A PH OF LESS THAN 2 OR GREATER THAN 12.5 IS CONSIDERED TO BE A CORROSIVE HAZARDOUS WASTE. SODIUM HYDROXIDE, A CAUSTIC SOLUTION WITH A HIGH PH, IS OFTEN USED BY INDUSTRIES TO CLEAN OR DEGREASE PARTS. HYDROCHLORIC ACID, A SOLUTION WITH A LOW PH, IS USED BY MANY INDUSTRIES TO CLEAN METAL PARTS PRIOR TO PAINTING. WHEN THESE CAUSTIC OR ACID SOLUTIONS BECOME CONTAMINATED AND MUST BE DISPOSED, THE WASTE WOULD BE A CORROSIVE HAZARDOUS WASTE.

Waste code: D007
Waste name: CHROMIUM

Facility Has Received Notices of Violations:
Regulation violated: Not reported
Area of violation: Generators - General
Date violation determined: 03/12/2002
Date achieved compliance: 03/29/2002
Violation lead agency: State
Enforcement action: WRITTEN INFORMAL
Enforcement action date: 03/12/2002
Enf. disposition status: Not reported
Enf. disp. status date: Not reported
Enforcement lead agency: State
Proposed penalty amount: Not reported
Final penalty amount: Not reported

Map ID	Site	Database(s)	EPA ID Number

BIOMET SPORTS MEDICINE (Continued) **1001085750**

Paid penalty amount: Not reported

Evaluation Action Summary:
Evaluation date: 03/12/2002
Evaluation: COMPLIANCE EVALUATION INSPECTION ON-SITE
Area of violation: Generators - General
Date achieved compliance: 03/29/2002
Evaluation lead agency: State

San Bern. Co. Permit:
Region: SAN BERNARDINO
Facility ID: FA0001140
Owner: BIOMET, INC.
Permit Number: PT0006572
Permit Category: HAZMAT HANDLER 0-10 EMPLOYEES (W/GEN PRMT)
Facility Status: INACTIVE
Expiration Date: 09/30/2010

Region: SAN BERNARDINO
Facility ID: FA0001140
Owner: BIOMET, INC.
Permit Number: PT0006577
Permit Category: HAZARDOUS WASTE GENERATOR - 0-10 EMPLOYEES
Facility Status: INACTIVE
Expiration Date: 09/30/2010

---

634 **CONTRACT LABELING SERVICE** **HAZNET** **S113145163**
4881 E AIRPORT DR **N/A**
ONTARIO, CA 91761

HAZNET:
Year: 2011
Gepaid: CAL000313480
Contact: DENNIS MURPHY EXT 205
Telephone: 9099370344
Mailing Name: Not reported
Mailing Address: 4881 E AIRPORT DR
Mailing City,St,Zip: ONTARIO, CA 917617819
Gen County: Not reported
TSD EPA ID: NVT330010000
TSD County: Not reported
Waste Category: Other inorganic solid waste
Disposal Method: Landfill Or Surface Impoundment That Will Be Closed As Landfill(To Include On-Site Treatment And/Or Stabilization)
Tons: 0.135
Facility County: San Bernardino

Year: 2011
Gepaid: CAL000313480
Contact: DENNIS MURPHY EXT 205
Telephone: 9099370344
Mailing Name: Not reported
Mailing Address: 4881 E AIRPORT DR
Mailing City,St,Zip: ONTARIO, CA 917617819
Gen County: Not reported
TSD EPA ID: NVT330010000
TSD County: Not reported
Waste Category: Unspecified aqueous solution

Map ID	Site	Database(s)	EPA ID Number

CONTRACT LABELING SERVICE (Continued) **S113145163**

Disposal Method: Other Recovery Of Reclamation For Reuse Including Acid Regeneration, Organics Recovery Ect
Tons: 0.126
Facility County: San Bernardino

Year: 2010
Gepaid: CAL000313480
Contact: DENNIS MURPHY EXT 205
Telephone: 9099370344
Mailing Name: Not reported
Mailing Address: 4881 E AIRPORT DR
Mailing City,St,Zip: ONTARIO, CA 917617819
Gen County: Not reported
TSD EPA ID: CAD980884183
TSD County: Not reported
Waste Category: Polymeric resin waste
Disposal Method: Storage, Bulking, And/Or Transfer Off Site--No Treatment/Reovery (H010-H129) Or (H131-H135)
Tons: 0.2085
Facility County: San Bernardino

Year: 2010
Gepaid: CAL000313480
Contact: DENNIS MURPHY EXT 205
Telephone: 9099370344
Mailing Name: Not reported
Mailing Address: 4881 E AIRPORT DR
Mailing City,St,Zip: ONTARIO, CA 917617819
Gen County: Not reported
TSD EPA ID: CAD980884183
TSD County: Not reported
Waste Category: Empty containers less than 30 gallons
Disposal Method: Storage, Bulking, And/Or Transfer Off Site--No Treatment/Reovery (H010-H129) Or (H131-H135)
Tons: 0.075
Facility County: San Bernardino

Year: 2010
Gepaid: CAL000313480
Contact: DENNIS MURPHY EXT 205
Telephone: 9099370344
Mailing Name: Not reported
Mailing Address: 4881 E AIRPORT DR
Mailing City,St,Zip: ONTARIO, CA 917617819
Gen County: Not reported
TSD EPA ID: CAD980884183
TSD County: Not reported
Waste Category: Off-specification, aged or surplus organics
Disposal Method: Storage, Bulking, And/Or Transfer Off Site--No Treatment/Reovery (H010-H129) Or (H131-H135)
Tons: 0.1155
Facility County: San Bernardino

Click this hyperlink while viewing on your computer to access
9 additional CA_HAZNET: record(s) in the EDR Site Report.

Map ID	Site	Database(s)	EPA ID Number

634 **CONTRACT LABELING SERVICES** **HAZNET** **S112952040**
4881 E AIRPORT DR **N/A**
ONTARIO, CA 91761

HAZNET:

Year:	2006
Gepaid:	CAC002601337
Contact:	DENNIS MURPHY
Telephone:	9099370344
Mailing Name:	Not reported
Mailing Address:	4881 E AIRPORT DR
Mailing City,St,Zip:	ONTARIO, CA 917617819
Gen County:	Not reported
TSD EPA ID:	CAD008364432
TSD County:	Not reported
Waste Category:	Other organic solids
Disposal Method:	Transfer Station
Tons:	0.06
Facility County:	San Bernardino

Year:	2006
Gepaid:	CAC002601337
Contact:	DENNIS MURPHY
Telephone:	9099370344
Mailing Name:	Not reported
Mailing Address:	4881 E AIRPORT DR
Mailing City,St,Zip:	ONTARIO, CA 917617819
Gen County:	Not reported
TSD EPA ID:	CAD008364432
TSD County:	Not reported
Waste Category:	Other organic solids
Disposal Method:	Transfer Station
Tons:	0.04
Facility County:	San Bernardino

---

634 **THERMAL DYNAMICS CORP** **WDS** **1008341135**
4850 E AIRPORT DR **San Bern. Co. Permit** **N/A**
ONTARIO, CA 91761

CA WDS:

Facility ID:	Santa Ana River 36I019088
Facility Type:	Industrial - Facility that treats and/or disposes of liquid or semisolid wastes from any servicing, producing, manufacturing or processing operation of whatever nature, including mining, gravel washing, geothermal operations, air conditioning, ship building and repairing, oil production, storage and disposal operations, water pumping.
Facility Status:	Active - Any facility with a continuous or seasonal discharge that is under Waste Discharge Requirements.
NPDES Number:	CAS000001 The 1st 2 characters designate the state. The remaining 7 are assigned by the Regional Board
Subregion:	8
Facility Telephone:	9093903944
Facility Contact:	Don Smith
Agency Name:	THERMAL DYNAMICS CORP
Agency Address:	4850 E Airport Dr
Agency City,St,Zip:	Ontario 91761
Agency Contact:	Don Smith
Agency Telephone:	9093903944
Agency Type:	Private

Map ID	Site	Database(s)	EPA ID Number

THERMAL DYNAMICS CORP (Continued) **1008341135**

SIC Code: 3714
SIC Code 2: Not reported
Primary Waste: Not reported
Primary Waste Type: Not reported
Secondary Waste: Not reported
Secondary Waste Type: Not reported
Design Flow: 0
Baseline Flow: 0
Reclamation: Not reported
POTW: Not reported
Treat To Water: Minor Threat to Water Quality. A violation of a regional board order should cause a relatively minor impairment of beneficial uses compared to a major or minor threat. Not: All nurds without a TTWQ will be considered a minor threat to water quality unless coded at a higher Level. A Zero (0) may be used to code those NURDS that are found to represent no threat to water quality.
Complexity: Category C - Facilities having no waste treatment systems, such as cooling water dischargers or thosewho must comply through best management practices, facilities with passive waste treatment and disposal systems, such as septic systems with subsurface disposal, or dischargers having waste storage systems with land disposal such as dairy waste ponds.

San Bern. Co. Permit:
Region: SAN BERNARDINO
Facility ID: FA0006674
Owner: THERMAL DYMANICS
Permit Number: PT0004995
Permit Category: HAZMAT HANDLER 51-100 EMPLOYEES (W/GEN PRMT)
Facility Status: ACTIVE
Expiration Date: 09/30/2013

Region: SAN BERNARDINO
Facility ID: FA0006674
Owner: THERMAL DYMANICS
Permit Number: PT0004996
Permit Category: HAZARDOUS WASTE GENERATOR - 51-100 EMPLOYEES
Facility Status: ACTIVE
Expiration Date: 09/30/2013

Region: SAN BERNARDINO
Facility ID: FA0006674
Owner: THERMAL DYMANICS
Permit Number: PT0017047
Permit Category: HAZARDOUS WASTE GENERATOR RCRA LQG
Facility Status: ACTIVE
Expiration Date: 09/30/2013

Region: SAN BERNARDINO
Facility ID: FA0006674
Owner: THERMAL DYMANICS
Permit Number: PT0018527
Permit Category: EPCRA FACILITY
Facility Status: ACTIVE
Expiration Date: 09/30/2013

Map ID	Site	Database(s)	EPA ID Number
634	**THERMAL DYNAMICS INTL LLC** **4850 E AIRPORT DR** **ONTARIO, CA 91761**	**RCRA-LQG**	**1000472817** **CAD982433252**

RCRA-LQG:

Date form received by agency:	07/26/2012
Facility name:	THERMAL DYNAMICS INTL LLC
Facility address:	4850 E AIRPORT DR ONTARIO, CA 91761
EPA ID:	CAD982433252
Contact:	ELIZABETH BECKER
Contact address:	4850 E AIRPORT DR ONTARIO, CA 91761
Contact country:	US
Contact telephone:	909-740-6428
Contact email:	LBECKER@THERMALDYNAMICS.COM
EPA Region:	09
Land type:	Private
Classification:	Large Quantity Generator
Description:	Handler: generates 1,000 kg or more of hazardous waste during any calendar month; or generates more than 1 kg of acutely hazardous waste during any calendar month; or generates more than 100 kg of any residue or contaminated soil, waste or other debris resulting from the cleanup of a spill, into or on any land or water, of acutely hazardous waste during any calendar month; or generates 1 kg or less of acutely hazardous waste during any calendar month, and accumulates more than 1 kg of acutely hazardous waste at any time; or generates 100 kg or less of any residue or contaminated soil, waste or other debris resulting from the cleanup of a spill, into or on any land or water, of acutely hazardous waste during any calendar month, and accumulates more than 100 kg of that material at any time

Owner/Operator Summary:

Owner/operator name:	THERMAL DYNAMICS INTL LLC
Owner/operator address:	4850 E AIRPORT DR ONTARIO, CA 91761
Owner/operator country:	US
Owner/operator telephone:	909-390-3944
Legal status:	Private
Owner/Operator Type:	Owner
Owner/Op start date:	06/13/2012
Owner/Op end date:	Not reported
Owner/operator name:	CATELLUS DEVELOPMENT CORP.
Owner/operator address:	4850 EAST AIRPORT DR. ONTARIO, CA 91761
Owner/operator country:	US
Owner/operator telephone:	Not reported
Legal status:	Private
Owner/Operator Type:	Owner
Owner/Op start date:	06/23/1982
Owner/Op end date:	Not reported
Owner/operator name:	THMX HOLDINGS, LLC
Owner/operator address:	Not reported Not reported
Owner/operator country:	US
Owner/operator telephone:	Not reported
Legal status:	Private

Map ID	Site	Database(s)	EPA ID Number

THERMAL DYNAMICS INTL LLC (Continued) **1000472817**

Owner/Operator Type: Operator
Owner/Op start date: 07/01/1990
Owner/Op end date: Not reported

Owner/operator name: THERMAL DYNAMICS INTL LLC
Owner/operator address: Not reported
Not reported
Owner/operator country: US
Owner/operator telephone: Not reported
Legal status: Private
Owner/Operator Type: Operator
Owner/Op start date: 06/13/2012
Owner/Op end date: Not reported

Handler Activities Summary:
U.S. importer of hazardous waste: No
Mixed waste (haz. and radioactive): No
Recycler of hazardous waste: No
Transporter of hazardous waste: No
Treater, storer or disposer of HW: No
Underground injection activity: No
On-site burner exemption: No
Furnace exemption: No
Used oil fuel burner: No
Used oil processor: No
User oil refiner: No
Used oil fuel marketer to burner: No
Used oil Specification marketer: No
Used oil transfer facility: No
Used oil transporter: No

Historical Generators:
Date form received by agency: 02/27/2008
Facility name: THERMAL DYNAMICS INTL LLC
Site name: THERMAL DYNAMICS CORPORATION
Classification: Large Quantity Generator

Date form received by agency: 02/26/2004
Facility name: THERMAL DYNAMICS INTL LLC
Site name: THERMAL DYNAMICS CORPORATION
Classification: Small Quantity Generator

Date form received by agency: 02/26/2004
Facility name: THERMAL DYNAMICS INTL LLC
Site name: THERMAL DYNAMICS CORPORATION
Classification: Large Quantity Generator

Date form received by agency: 02/28/2002
Facility name: THERMAL DYNAMICS INTL LLC
Site name: THMX HOLDINGS LLC
Classification: Large Quantity Generator

Date form received by agency: 10/12/2000
Facility name: THERMAL DYNAMICS INTL LLC
Site name: THERMAL DYNAMICS
Classification: Large Quantity Generator

Map ID	Site	Database(s)	EPA ID Number

THERMAL DYNAMICS INTL LLC (Continued) **1000472817**

Date form received by agency: 03/04/1999
Facility name: THERMAL DYNAMICS INTL LLC
Site name: THERMAL DYNAMICS
Classification: Large Quantity Generator

Date form received by agency: 02/27/1997
Facility name: THERMAL DYNAMICS INTL LLC
Site name: THMX HOLDINGS LLC THERMAL DYN CORP
Classification: Large Quantity Generator

Date form received by agency: 09/01/1996
Facility name: THERMAL DYNAMICS INTL LLC
Site name: THMX HOLDINGS LLC THERMAL DYN CORP
Classification: Large Quantity Generator

Date form received by agency: 01/10/1996
Facility name: THERMAL DYNAMICS INTL LLC
Site name: THERMAL DYNAMICS CORPORATION
Classification: Large Quantity Generator

Date form received by agency: 04/29/1994
Facility name: THERMAL DYNAMICS INTL LLC
Site name: DUNHAM - BUSH INC
Classification: Large Quantity Generator

Hazardous Waste Summary:
Waste code: 123
Waste name: 123

Waste code: 133
Waste name: 133

Waste code: 134
Waste name: 134

Waste code: 135
Waste name: 135

Waste code: 141
Waste name: 141

Waste code: 181
Waste name: 181

Waste code: 211
Waste name: 211

Waste code: 213
Waste name: 213

Waste code: 214
Waste name: 214

Waste code: 221
Waste name: 221

Waste code: 223

Map ID	Site	Database(s)	EPA ID Number

THERMAL DYNAMICS INTL LLC (Continued) **1000472817**

Waste name:	223
Waste code:	291
Waste name:	291
Waste code:	331
Waste name:	331
Waste code:	342
Waste name:	342
Waste code:	343
Waste name:	343
Waste code:	352
Waste name:	352
Waste code:	461
Waste name:	461
Waste code:	491
Waste name:	491
Waste code:	512
Waste name:	512
Waste code:	513
Waste name:	513
Waste code:	551
Waste name:	551
Waste code:	741
Waste name:	741
Waste code:	791
Waste name:	791
Waste code:	D001
Waste name:	IGNITABLE HAZARDOUS WASTES ARE THOSE WASTES WHICH HAVE A FLASHPOINT OF LESS THAN 140 DEGREES FAHRENHEIT AS DETERMINED BY A PENSKY-MARTENS CLOSED CUP FLASH POINT TESTER. ANOTHER METHOD OF DETERMINING THE FLASH POINT OF A WASTE IS TO REVIEW THE MATERIAL SAFETY DATA SHEET, WHICH CAN BE OBTAINED FROM THE MANUFACTURER OR DISTRIBUTOR OF THE MATERIAL. LACQUER THINNER IS AN EXAMPLE OF A COMMONLY USED SOLVENT WHICH WOULD BE CONSIDERED AS IGNITABLE HAZARDOUS WASTE.
Waste code:	D002
Waste name:	A WASTE WHICH HAS A PH OF LESS THAN 2 OR GREATER THAN 12.5 IS CONSIDERED TO BE A CORROSIVE HAZARDOUS WASTE. SODIUM HYDROXIDE, A CAUSTIC SOLUTION WITH A HIGH PH, IS OFTEN USED BY INDUSTRIES TO CLEAN OR DEGREASE PARTS. HYDROCHLORIC ACID, A SOLUTION WITH A LOW PH, IS USED BY MANY INDUSTRIES TO CLEAN METAL PARTS PRIOR TO PAINTING. WHEN THESE CAUSTIC OR ACID SOLUTIONS BECOME CONTAMINATED AND MUST BE DISPOSED, THE WASTE WOULD BE A CORROSIVE HAZARDOUS WASTE.
Waste code:	D006

Map ID	Site	Database(s)	EPA ID Number

THERMAL DYNAMICS INTL LLC (Continued) **1000472817**

Waste name: CADMIUM

Waste code: D039
Waste name: TETRACHLOROETHYLENE

Waste code: F001
Waste name: THE FOLLOWING SPENT HALOGENATED SOLVENTS USED IN DEGREASING: TETRACHLOROETHYLENE, TRICHLOROETHYLENE, METHYLENE CHLORIDE, 1,1,1-TRICHLOROETHANE, CARBON TETRACHLORIDE, AND CHLORINATED FLUOROCARBONS; ALL SPENT SOLVENT MIXTURES/BLENDS USED IN DEGREASING CONTAINING, BEFORE USE, A TOTAL OF TEN PERCENT OR MORE (BY VOLUME) OF ONE OR MORE OF THE ABOVE HALOGENATED SOLVENTS OR THOSE SOLVENTS LISTED IN F002, F004, AND F005, AND STILL BOTTOMS FROM THE RECOVERY OF THESE SPENT SOLVENTS AND SPENT SOLVENT MIXTURES.

Waste code: F002
Waste name: THE FOLLOWING SPENT HALOGENATED SOLVENTS: TETRACHLOROETHYLENE, METHYLENE CHLORIDE, TRICHLOROETHYLENE, 1,1,1-TRICHLOROETHANE, CHLOROBENZENE, 1,1,2-TRICHLORO-1,2,2-TRIFLUOROETHANE, ORTHO-DICHLOROBENZENE, TRICHLOROFLUOROMETHANE, AND 1,1,2-TRICHLOROETHANE; ALL SPENT SOLVENT MIXTURES/BLENDS CONTAINING, BEFORE USE, A TOTAL OF TEN PERCENT OR MORE (BY VOLUME) OF ONE OR MORE OF THE ABOVE HALOGENATED SOLVENTS OR THOSE LISTED IN F001, F004, OR F005, AND STILL BOTTOMS FROM THE RECOVERY OF THESE SPENT SOLVENTS AND SPENT SOLVENT MIXTURES.

Facility Has Received Notices of Violations:

Regulation violated: Not reported
Area of violation: Generators - General
Date violation determined: 08/20/2009
Date achieved compliance: Not reported
Violation lead agency: State
Enforcement action: Not reported
Enforcement action date: Not reported
Enf. disposition status: Not reported
Enf. disp. status date: Not reported
Enforcement lead agency: Not reported
Proposed penalty amount: Not reported
Final penalty amount: Not reported
Paid penalty amount: Not reported

Regulation violated: Not reported
Area of violation: Generators - General
Date violation determined: 08/29/2006
Date achieved compliance: Not reported
Violation lead agency: State
Enforcement action: WRITTEN INFORMAL
Enforcement action date: 08/29/2006
Enf. disposition status: Not reported
Enf. disp. status date: Not reported
Enforcement lead agency: State
Proposed penalty amount: Not reported
Final penalty amount: Not reported
Paid penalty amount: Not reported

Evaluation Action Summary:

Map ID	Site	Database(s)	EPA ID Number

THERMAL DYNAMICS INTL LLC (Continued) **1000472817**

Evaluation date: 08/20/2009
Evaluation: COMPLIANCE EVALUATION INSPECTION ON-SITE
Area of violation: Generators - General
Date achieved compliance: Not reported
Evaluation lead agency: State

Evaluation date: 08/29/2006
Evaluation: COMPLIANCE EVALUATION INSPECTION ON-SITE
Area of violation: Generators - General
Date achieved compliance: Not reported
Evaluation lead agency: Local

---

634 **THERMAL DYNAMICS INTERNATIONAL , LLC** **HAZNET** **S113016014**
4850 E AIRPORT DR **N/A**
ONTARIO, CA 91761

HAZNET:

Year: 2012
Gepaid: CAD982433252
Contact: LIZ BECKER/ENVT'L & COMPL MGR
Telephone: 9097406428
Mailing Name: Not reported
Mailing Address: 4850 E AIRPORT DR
Mailing City,St,Zip: ONTARIO, CA 917610000
Gen County: San Bernardino
TSD EPA ID: CAD008364432
TSD County: Los Angeles
Waste Category: Not reported
Disposal Method: Storage, Bulking, And/Or Transfer Off Site--No Treatment/Reovery (H010-H129) Or (H131-H135)
Tons: 1.46
Facility County: San Bernardino

Year: 2012
Gepaid: CAD982433252
Contact: LIZ BECKER/ENVT'L & COMPL MGR
Telephone: 9097406428
Mailing Name: Not reported
Mailing Address: 4850 E AIRPORT DR
Mailing City,St,Zip: ONTARIO, CA 917610000
Gen County: San Bernardino
TSD EPA ID: CAD008364432
TSD County: Los Angeles
Waste Category: Not reported
Disposal Method: Storage, Bulking, And/Or Transfer Off Site--No Treatment/Reovery (H010-H129) Or (H131-H135)
Tons: 0.627
Facility County: San Bernardino

Year: 2012
Gepaid: CAD982433252
Contact: LIZ BECKER/ENVT'L & COMPL MGR
Telephone: 9097406428
Mailing Name: Not reported
Mailing Address: 4850 E AIRPORT DR
Mailing City,St,Zip: ONTARIO, CA 917610000
Gen County: San Bernardino
TSD EPA ID: CAD008364432
TSD County: Los Angeles

Map ID	Site	Database(s)	EPA ID Number

THERMAL DYNAMICS INTERNATIONAL , LLC (Continued) **S113016014**

Waste Category: Not reported
Disposal Method: Storage, Bulking, And/Or Transfer Off Site--No Treatment/Reovery (H010-H129) Or (H131-H135)
Tons: 1.46
Facility County: San Bernardino

Year: 2012
Gepaid: CAD982433252
Contact: LIZ BECKER/ENVT'L & COMPL MGR
Telephone: 9097406428
Mailing Name: Not reported
Mailing Address: 4850 E AIRPORT DR
Mailing City,St,Zip: ONTARIO, CA 917610000
Gen County: San Bernardino
TSD EPA ID: CAD008364432
TSD County: Los Angeles
Waste Category: Not reported
Disposal Method: Storage, Bulking, And/Or Transfer Off Site--No Treatment/Reovery (H010-H129) Or (H131-H135)
Tons: 0.8237
Facility County: San Bernardino

Year: 2012
Gepaid: CAD982433252
Contact: LIZ BECKER/ENVT'L & COMPL MGR
Telephone: 9097406428
Mailing Name: Not reported
Mailing Address: 4850 E AIRPORT DR
Mailing City,St,Zip: ONTARIO, CA 917610000
Gen County: San Bernardino
TSD EPA ID: CAD008364432
TSD County: Los Angeles
Waste Category: Not reported
Disposal Method: Storage, Bulking, And/Or Transfer Off Site--No Treatment/Reovery (H010-H129) Or (H131-H135)
Tons: 0.8237
Facility County: San Bernardino

Click this hyperlink while viewing on your computer to access
934 additional CA_HAZNET: record(s) in the EDR Site Report.

---

635 **HD SUPPLY CONSTRUCTION SUPPLY LTD WC0028** **RCRA-SQG** **1007264036**
5055 E AIRPORT DR **San Bern. Co. Permit** **CAR000151894**
ONTARIO, CA 91761

RCRA-SQG:
Date form received by agency: 10/29/2009
Facility name: HD SUPPLY CONSTRUCTION SUPPLY LTD WC0028
Facility address: 5055 E AIRPORT DR
ONTARIO, CA 91761
EPA ID: CAR000151894
Mailing address: 3100 E AIRPORT DR
STE 1700 EHS
ATLANTA, GA 30339
Contact: MARK LAUBACH
Contact address: 3100 E AIRPORT DR STE 1700 EHS
ATLANTA, GA 30339
Contact country: US

Map ID	Site	Database(s)	EPA ID Number

HD SUPPLY CONSTRUCTION SUPPLY LTD WC0028 (Continued) **1007264036**

Contact telephone: 407-822-2822
Contact email: MARK.LAUBACH@HDSUPPLY.COM
EPA Region: 09
Classification: Small Small Quantity Generator
Description: Handler: generates more than 100 and less than 1000 kg of hazardous waste during any calendar month and accumulates less than 6000 kg of hazardous waste at any time; or generates 100 kg or less of hazardous waste during any calendar month, and accumulates more than 1000 kg of hazardous waste at any time

Owner/Operator Summary:
Owner/operator name: HD SUPPLY CONSTRUCTION SUPPLY LTD
Owner/operator address: Not reported
Not reported
Owner/operator country: Not reported
Owner/operator telephone: Not reported
Legal status: Private
Owner/Operator Type: Operator
Owner/Op start date: 10/01/2000
Owner/Op end date: Not reported

Owner/operator name: BAKKEN INDUSTRIAL PROPERTIES LLC
Owner/operator address: 31685 SEA BLUFF LN
LAGUNA BEACH, CA 92651
Owner/operator country: US
Owner/operator telephone: Not reported
Legal status: Private
Owner/Operator Type: Owner
Owner/Op start date: 10/01/2000
Owner/Op end date: Not reported

Handler Activities Summary:
U.S. importer of hazardous waste: No
Mixed waste (haz. and radioactive): No
Recycler of hazardous waste: No
Transporter of hazardous waste: No
Treater, storer or disposer of HW: No
Underground injection activity: No
On-site burner exemption: No
Furnace exemption: No
Used oil fuel burner: No
Used oil processor: No
User oil refiner: No
Used oil fuel marketer to burner: No
Used oil Specification marketer: No
Used oil transfer facility: No
Used oil transporter: No

Historical Generators:
Date form received by agency: 05/22/2007
Facility name: HD SUPPLY CONSTRUCTION SUPPLY LTD WC0028
Classification: Small Quantity Generator

Date form received by agency: 10/26/2005
Facility name: HD SUPPLY CONSTRUCTION SUPPLY LTD WC0028
Site name: HOME DEPOT USA WHITE CAP HD WC0028

Map ID	Site	Database(s)	EPA ID Number

HD SUPPLY CONSTRUCTION SUPPLY LTD WC0028 (Continued) **1007264036**

Classification: Small Quantity Generator

Date form received by agency: 03/23/2004
Facility name: HD SUPPLY CONSTRUCTION SUPPLY LTD WC0028
Site name: WHITE CAP
Classification: Small Quantity Generator

Hazardous Waste Summary:

Waste code: D001
Waste name: IGNITABLE HAZARDOUS WASTES ARE THOSE WASTES WHICH HAVE A FLASHPOINT OF LESS THAN 140 DEGREES FAHRENHEIT AS DETERMINED BY A PENSKY-MARTENS CLOSED CUP FLASH POINT TESTER. ANOTHER METHOD OF DETERMINING THE FLASH POINT OF A WASTE IS TO REVIEW THE MATERIAL SAFETY DATA SHEET, WHICH CAN BE OBTAINED FROM THE MANUFACTURER OR DISTRIBUTOR OF THE MATERIAL. LACQUER THINNER IS AN EXAMPLE OF A COMMONLY USED SOLVENT WHICH WOULD BE CONSIDERED AS IGNITABLE HAZARDOUS WASTE.

Waste code: D002
Waste name: A WASTE WHICH HAS A PH OF LESS THAN 2 OR GREATER THAN 12.5 IS CONSIDERED TO BE A CORROSIVE HAZARDOUS WASTE. SODIUM HYDROXIDE, A CAUSTIC SOLUTION WITH A HIGH PH, IS OFTEN USED BY INDUSTRIES TO CLEAN OR DEGREASE PARTS. HYDROCHLORIC ACID, A SOLUTION WITH A LOW PH, IS USED BY MANY INDUSTRIES TO CLEAN METAL PARTS PRIOR TO PAINTING. WHEN THESE CAUSTIC OR ACID SOLUTIONS BECOME CONTAMINATED AND MUST BE DISPOSED, THE WASTE WOULD BE A CORROSIVE HAZARDOUS WASTE.

Waste code: D009
Waste name: MERCURY

Waste code: D018
Waste name: BENZENE

Waste code: D035
Waste name: METHYL ETHYL KETONE

Violation Status: No violations found

San Bern. Co. Permit:

Region: SAN BERNARDINO
Facility ID: FA0009923
Owner: HD SUPPLY CONST. SUPPLY, LTD
Permit Number: PT0020631
Permit Category: UW HANDLER W/ ANOTHER HAZ WASTE GENERATOR FEE
Facility Status: INACTIVE
Expiration Date: 11/30/2012

Region: SAN BERNARDINO
Facility ID: FA0009923
Owner: HD SUPPLY CONST. SUPPLY, LTD
Permit Number: PT0016900
Permit Category: HAZARDOUS WASTE GENERATOR - 11-25 EMPLOYEES
Facility Status: ACTIVE
Expiration Date: 11/30/2012

Region: SAN BERNARDINO
Facility ID: FA0009923
Owner: HD SUPPLY CONST. SUPPLY, LTD

Map ID	Site	Database(s)	EPA ID Number

HD SUPPLY CONSTRUCTION SUPPLY LTD WC0028 (Continued) **1007264036**

Permit Number: PT0016901
Permit Category: HAZMAT HANDLER 11-25 EMPLOYEES (W/GEN PRMT)
Facility Status: ACTIVE
Expiration Date: 11/30/2012

---

635 **HOME DEPOT WHITE CAP CONSTRUCTION SUPPLY** **HAZNET** **S113177548**
5055 E AIRPORT DR **N/A**
ONTARIO, CA 91761

HAZNET:

Year:	2012
Gepaid:	CAR000151894
Contact:	ADRIENNE FONTAINE
Telephone:	7708529063
Mailing Name:	Not reported
Mailing Address:	3100 CUMBERLAND BLVD
Mailing City,St,Zip:	ATLANTA, GA 303390000
Gen County:	San Bernardino
TSD EPA ID:	CAD008364432
TSD County:	Los Angeles
Waste Category:	Not reported
Disposal Method:	Storage, Bulking, And/Or Transfer Off Site--No Treatment/Reovery (H010-H129) Or (H131-H135)
Tons:	0.1215
Facility County:	San Bernardino

Year:	2012
Gepaid:	CAR000151894
Contact:	ADRIENNE FONTAINE
Telephone:	7708529063
Mailing Name:	Not reported
Mailing Address:	3100 CUMBERLAND BLVD
Mailing City,St,Zip:	ATLANTA, GA 303390000
Gen County:	San Bernardino
TSD EPA ID:	CAD008364432
TSD County:	Los Angeles
Waste Category:	Not reported
Disposal Method:	Storage, Bulking, And/Or Transfer Off Site--No Treatment/Reovery (H010-H129) Or (H131-H135)
Tons:	0.009
Facility County:	San Bernardino

Year:	2012
Gepaid:	CAR000151894
Contact:	ADRIENNE FONTAINE
Telephone:	7708529063
Mailing Name:	Not reported
Mailing Address:	3100 CUMBERLAND BLVD
Mailing City,St,Zip:	ATLANTA, GA 303390000
Gen County:	San Bernardino
TSD EPA ID:	CAD008364432
TSD County:	Los Angeles
Waste Category:	Not reported
Disposal Method:	Fuel Blending Prior To Energy Recovery At Another Site
Tons:	0.135
Facility County:	San Bernardino

Year: 2012

Map ID	Site	Database(s)	EPA ID Number

HOME DEPOT WHITE CAP CONSTRUCTION SUPPLY (Continued) **S113177548**

Gepaid: CAR000151894
Contact: ADRIENNE FONTAINE
Telephone: 7708529063
Mailing Name: Not reported
Mailing Address: 3100 CUMBERLAND BLVD
Mailing City,St,Zip: ATLANTA, GA 303390000
Gen County: San Bernardino
TSD EPA ID: CAD008364432
TSD County: Los Angeles
Waste Category: Not reported
Disposal Method: Fuel Blending Prior To Energy Recovery At Another Site
Tons: 0.0225
Facility County: San Bernardino

Year: 2012
Gepaid: CAR000151894
Contact: ADRIENNE FONTAINE
Telephone: 7708529063
Mailing Name: Not reported
Mailing Address: 3100 CUMBERLAND BLVD
Mailing City,St,Zip: ATLANTA, GA 303390000
Gen County: San Bernardino
TSD EPA ID: CAD008364432
TSD County: Los Angeles
Waste Category: Not reported
Disposal Method: Fuel Blending Prior To Energy Recovery At Another Site
Tons: 0.2875
Facility County: San Bernardino

Click this hyperlink while viewing on your computer to access
13 additional CA_HAZNET: record(s) in the EDR Site Report.

---

636 **SERTA MATTRESS CO.** **San Bern. Co. Permit** **S107863369**
4774 AIRPORT DR **N/A**
ONTARIO, CA 91761

San Bern. Co. Permit:
Region: SAN BERNARDINO
Facility ID: FA0006107
Owner: SUPERIOR BEDDING CO.
Permit Number: PT0006574
Permit Category: HAZMAT HANDLER 0-10 EMPLOYEES
Facility Status: INACTIVE
Expiration Date: 09/30/2006

Region: SAN BERNARDINO
Facility ID: FA0010472
Owner: KELLEHER CORPORATION
Permit Number: PT0017790
Permit Category: HAZMAT HANDLER 26-50 EMPLOYEES
Facility Status: ACTIVE
Expiration Date: 08/31/2013

Map ID	Site	Database(s)	EPA ID Number
637	**MASTER IMPORTED PARTS, INC.** **5095 E AIRPORT DR** **ONTARIO, CA 91761**	**San Bern. Co. Permit**	**S105974330** **N/A**

San Bern. Co. Permit:

Region:	SAN BERNARDINO
Facility ID:	FA0007832
Owner:	TANG, YOULI
Permit Number:	PT0013595
Permit Category:	HAZMAT HANDLER 0-10 EMPLOYEES
Facility Status:	ACTIVE
Expiration Date:	05/31/2014

Map ID	Site	Database(s)	EPA ID Number
637	**KOPPERS COMPANY, INC. ONTARIO** **5101 E AIRPORT DR** **ONTARIO, CA 91764**	**CA FID UST** **SWEEPS UST**	**S101619025** **N/A**

CA FID UST:

Facility ID:	36008186
Regulated By:	UTNKI
Regulated ID:	00003276
Cortese Code:	Not reported
SIC Code:	Not reported
Facility Phone:	7149839782
Mail To:	Not reported
Mailing Address:	P O BOX
Mailing Address 2:	Not reported
Mailing City,St,Zip:	ONTARIO 91764
Contact:	Not reported
Contact Phone:	Not reported
DUNs Number:	Not reported
NPDES Number:	Not reported
EPA ID:	Not reported
Comments:	Not reported
Status:	Inactive

SWEEPS UST:

Status:	Not reported
Comp Number:	3276
Number:	Not reported
Board Of Equalization:	44-019862
Referral Date:	Not reported
Action Date:	Not reported
Created Date:	Not reported
Tank Status:	Not reported
Owner Tank Id:	Not reported
Swrcb Tank Id:	36-000-003276-000001
Actv Date:	Not reported
Capacity:	1420
Tank Use:	UNKNOWN
Stg:	WASTE
Content:	Not reported
Number Of Tanks:	3

Status:	Not reported
Comp Number:	3276
Number:	Not reported
Board Of Equalization:	44-019862
Referral Date:	Not reported

Map ID	Site	Database(s)	EPA ID Number

KOPPERS COMPANY, INC. ONTARIO (Continued) **S101619025**

Action Date:	Not reported
Created Date:	Not reported
Tank Status:	Not reported
Owner Tank Id:	Not reported
Swrcb Tank Id:	36-000-003276-000002
Actv Date:	Not reported
Capacity:	1420
Tank Use:	UNKNOWN
Stg:	WASTE
Content:	Not reported
Number Of Tanks:	Not reported

Status:	Not reported
Comp Number:	3276
Number:	Not reported
Board Of Equalization:	44-019862
Referral Date:	Not reported
Action Date:	Not reported
Created Date:	Not reported
Tank Status:	Not reported
Owner Tank Id:	Not reported
Swrcb Tank Id:	36-000-003276-000003
Actv Date:	Not reported
Capacity:	2860
Tank Use:	UNKNOWN
Stg:	WASTE
Content:	Not reported
Number Of Tanks:	Not reported

---

637 **NEOVIA LOGISTICS SERVICES, LLC-ONTARIO LAND ROVER** **DEED** **S105159229**
5101 E AIRPORT DR **RESPONSE** **N/A**
ONTARIO, CA 91761 **San Bern. Co. Permit**
ENVIROSTOR

DEED:

Area:	PROJECT WIDE
Sub Area:	Not reported
Site Type:	STATE RESPONSE
Status:	CERTIFIED O&M - LAND USE RESTRICTIONS ONLY
Deed Date(s):	04/15/1991

RESPONSE:

Facility ID:	36240001
Site Type:	State Response
Site Type Detail:	State Response or NPL
Acres:	10
National Priorities List:	NO
Cleanup Oversight Agencies:	RWQCB
Lead Agency:	RWQCB
Lead Agency Description:	* RWQCB
Project Manager:	Tayseer Mahmoud
Supervisor:	Robert Senga
Division Branch:	Cleanup Cypress
Site Code:	400083
Site Mgmt. Req.:	DAY, ELD, HOS, LUC, NOWN, SCH, RES
Assembly:	52
Senate:	20

Map ID	Site	Database(s)	EPA ID Number

NEOVIA LOGISTICS SERVICES, LLC-ONTARIO LAND ROVER (Continued) **S105159229**

Special Program Status: Not reported
Status: Certified O&M - Land Use Restrictions Only
Status Date: 12/21/2010
Restricted Use: YES
Funding: Responsible Party
Latitude: 34.06336
Longitude: -117.5390
APN: NONE SPECIFIED
Past Use: MANUFACTURING - LUMBER/WOOD PRODUCTS
Potential COC: Arsenic, Chromium III, Chromium VI, Copper and compounds, Lead
Confirmed COC: Arsenic, Chromium III, Chromium VI, Copper and compounds, Lead, 30152-NO, 30153-NO, 30156-NO, Arsenic, , Lead
Potential Description: SOIL, SOIL
Alias Name: 110033607381
Alias Type: EPA (FRS #)
Alias Name: P43070
Alias Type: PCode
Alias Name: 400083
Alias Type: Project Code (Site Code)
Alias Name: 36240001
Alias Type: Envirostor ID Number

Completed Info:
Completed Area Name: PROJECT WIDE
Completed Sub Area Name: Not reported
Completed Document Type: Land Use Restriction - Site Inspection/Visit
Completed Date: 08/22/2012
Comments: Not reported

Completed Area Name: PROJECT WIDE
Completed Sub Area Name: Not reported
Completed Document Type: Land Use Restriction - Site Inspection/Visit
Completed Date: 07/27/2006
Comments: Not reported

Completed Area Name: PROJECT WIDE
Completed Sub Area Name: Not reported
Completed Document Type: * Delisting Document
Completed Date: 08/22/1991
Comments: Site delisted.

Completed Area Name: PROJECT WIDE
Completed Sub Area Name: Not reported
Completed Document Type: Land Use Restriction - Site Inspection/Visit
Completed Date: 09/28/2011
Comments: Not reported

Completed Area Name: PROJECT WIDE
Completed Sub Area Name: Not reported
Completed Document Type: Land Use Restriction - Site Inspection/Visit
Completed Date: 10/07/2009
Comments: Not reported

Completed Area Name: PROJECT WIDE
Completed Sub Area Name: Not reported
Completed Document Type: Land Use Restriction - Site Inspection/Visit
Completed Date: 10/04/2010
Comments: Not reported

Map ID	Site	Database(s)	EPA ID Number

NEOVIA LOGISTICS SERVICES, LLC-ONTARIO LAND ROVER (Continued) **S105159229**

Completed Area Name: PROJECT WIDE
Completed Sub Area Name: Not reported
Completed Document Type: Land Use Restriction
Completed Date: 04/15/1991
Comments: On this date the deed restriction was recorded in the county of San Bernardino. Document #91-124611

Completed Area Name: PROJECT WIDE
Completed Sub Area Name: Not reported
Completed Document Type: * Order
Completed Date: 03/28/1991
Comments: Not reported

Future Area Name: Not reported
Future Sub Area Name: Not reported
Future Document Type: Not reported
Future Due Date: Not reported
Schedule Area Name: Not reported
Schedule Sub Area Name: Not reported
Schedule Document Type: Not reported
Schedule Due Date: Not reported
Schedule Revised Date: Not reported

San Bern. Co. Permit:
Region: SAN BERNARDINO
Facility ID: FA0001804
Owner: NEOVIA LOGISTICS SERVICES LLC
Permit Number: PT0001119
Permit Category: EPCRA FACILITY
Facility Status: INACTIVE
Expiration Date: 10/31/2013

Region: SAN BERNARDINO
Facility ID: FA0001804
Owner: NEOVIA LOGISTICS SERVICES LLC
Permit Number: PT0001118
Permit Category: HAZMAT HANDLER 11-25 EMPLOYEES
Facility Status: ACTIVE
Expiration Date: 10/31/2013

ENVIROSTOR:
Site Type: State Response
Site Type Detailed: State Response or NPL
Acres: 10
NPL: NO
Regulatory Agencies: RWQCB
Lead Agency: RWQCB
Program Manager: Tayseer Mahmoud
Supervisor: Robert Senga
Division Branch: Cleanup Cypress
Facility ID: 36240001
Site Code: 400083
Assembly: 52
Senate: 20
Special Program: Not reported
Status: Certified O&M - Land Use Restrictions Only

Map ID	Site	Database(s)	EPA ID Number

NEOVIA LOGISTICS SERVICES, LLC-ONTARIO LAND ROVER (Continued) **S105159229**

Status Date: 12/21/2010
Restricted Use: YES
Site Mgmt. Req.: DAY, ELD, HOS, LUC, NOWN, SCH, RES
Funding: Responsible Party
Latitude: 34.06336
Longitude: -117.5390
APN: NONE SPECIFIED
Past Use: MANUFACTURING - LUMBER/WOOD PRODUCTS
Potential COC: Arsenic, Chromium III, Chromium VI, Copper and compounds, Lead
Confirmed COC: Arsenic, Chromium III, Chromium VI, Copper and compounds, Lead, 30152-NO, 30153-NO, 30156-NO, Arsenic, , Lead
Potential Description: SOIL, SOIL
Alias Name: 110033607381
Alias Type: EPA (FRS #)
Alias Name: P43070
Alias Type: PCode
Alias Name: 400083
Alias Type: Project Code (Site Code)
Alias Name: 36240001
Alias Type: Envirostor ID Number

Completed Info:

Completed Area Name: PROJECT WIDE
Completed Sub Area Name: Not reported
Completed Document Type: Land Use Restriction - Site Inspection/Visit
Completed Date: 08/22/2012
Comments: Not reported

Completed Area Name: PROJECT WIDE
Completed Sub Area Name: Not reported
Completed Document Type: Land Use Restriction - Site Inspection/Visit
Completed Date: 07/27/2006
Comments: Not reported

Completed Area Name: PROJECT WIDE
Completed Sub Area Name: Not reported
Completed Document Type: * Delisting Document
Completed Date: 08/22/1991
Comments: Site delisted.

Completed Area Name: PROJECT WIDE
Completed Sub Area Name: Not reported
Completed Document Type: Land Use Restriction - Site Inspection/Visit
Completed Date: 09/28/2011
Comments: Not reported

Completed Area Name: PROJECT WIDE
Completed Sub Area Name: Not reported
Completed Document Type: Land Use Restriction - Site Inspection/Visit
Completed Date: 10/07/2009
Comments: Not reported

Completed Area Name: PROJECT WIDE
Completed Sub Area Name: Not reported
Completed Document Type: Land Use Restriction - Site Inspection/Visit
Completed Date: 10/04/2010
Comments: Not reported

Map ID	Site	Database(s)	EPA ID Number

NEOVIA LOGISTICS SERVICES, LLC-ONTARIO LAND ROVER (Continued) **S105159229**

Completed Area Name: PROJECT WIDE
Completed Sub Area Name: Not reported
Completed Document Type: Land Use Restriction
Completed Date: 04/15/1991
Comments: On this date the deed restriction was recorded in the county of San Bernardino. Document #91-124611

Completed Area Name: PROJECT WIDE
Completed Sub Area Name: Not reported
Completed Document Type: * Order
Completed Date: 03/28/1991
Comments: Not reported

Future Area Name: Not reported
Future Sub Area Name: Not reported
Future Document Type: Not reported
Future Due Date: Not reported
Schedule Area Name: Not reported
Schedule Sub Area Name: Not reported
Schedule Document Type: Not reported
Schedule Due Date: Not reported
Schedule Revised Date: Not reported

---

637 **ONTARIO SWEDISH AUTO SERVICE** **HAZNET** **S113043870**
151 S WINEVILLE,#M **N/A**
ONTARIO, CA 91761

HAZNET:

Year: 1999
Gepaid: CAL000056834
Contact: JOHN BUSS
Telephone: 9093901509
Mailing Name: Not reported
Mailing Address: 9225 BODEGA HWY
Mailing City,St,Zip: SEBASTOPOL, CA 954723005
Gen County: Not reported
TSD EPA ID: CAD000088252
TSD County: Not reported
Waste Category: Other organic solids
Disposal Method: Transfer Station
Tons: .0500
Facility County: San Bernardino

Year: 1997
Gepaid: CAL000056834
Contact: JOHN BUSS
Telephone: 9093901509
Mailing Name: Not reported
Mailing Address: 9225 BODEGA HWY
Mailing City,St,Zip: SEBASTOPOL, CA 954723005
Gen County: Not reported
TSD EPA ID: CAD099452708
TSD County: Not reported
Waste Category: Unspecified aqueous solution
Disposal Method: Recycler
Tons: .2085
Facility County: San Bernardino

Map ID	Site	Database(s)	EPA ID Number

ONTARIO SWEDISH AUTO SERVICE (Continued) **S113043870**

Year:	1993
Gepaid:	CAL000056834
Contact:	JOHN BUSS
Telephone:	9093901509
Mailing Name:	Not reported
Mailing Address:	9225 BODEGA HWY
Mailing City,St,Zip:	SEBASTOPOL, CA 954723005
Gen County:	Not reported
TSD EPA ID:	CAD050099696
TSD County:	Not reported
Waste Category:	Unspecified aqueous solution
Disposal Method:	Recycler
Tons:	0.20849999999
Facility County:	San Bernardino

Year:	1993
Gepaid:	CAL000056834
Contact:	JOHN BUSS
Telephone:	9093901509
Mailing Name:	Not reported
Mailing Address:	9225 BODEGA HWY
Mailing City,St,Zip:	SEBASTOPOL, CA 954723005
Gen County:	Not reported
TSD EPA ID:	CAT080025711
TSD County:	Not reported
Waste Category:	Aqueous solution with total organic residues less than 10 percent
Disposal Method:	Not reported
Tons:	0.20849999999
Facility County:	San Bernardino

---

637 **THE HOSE PROS** **HAZNET** **S113132182**
151 S WINEVILLE AVE STE M **N/A**
ONTARIO, CA 91761

HAZNET:

Year:	2012
Gepaid:	CAL000282599
Contact:	TYSON KOCH
Telephone:	8582684433
Mailing Name:	Not reported
Mailing Address:	7375 CONVOY CT
Mailing City,St,Zip:	SAN DIEGO, CA 921110000
Gen County:	San Bernardino
TSD EPA ID:	CAT080013352
TSD County:	Los Angeles
Waste Category:	Not reported
Disposal Method:	Other Recovery Of Reclamation For Reuse Including Acid Regeneration, Organics Recovery Ect
Tons:	0.19
Facility County:	San Bernardino

Year:	2012
Gepaid:	CAL000282599
Contact:	TYSON KOCH
Telephone:	8582684433
Mailing Name:	Not reported
Mailing Address:	7375 CONVOY CT
Mailing City,St,Zip:	SAN DIEGO, CA 921110000

Map ID	Site	Database(s)	EPA ID Number

THE HOSE PROS (Continued) **S113132182**

Gen County: San Bernardino
TSD EPA ID: CAD097030993
TSD County: Los Angeles
Waste Category: Not reported
Disposal Method: Storage, Bulking, And/Or Transfer Off Site--No Treatment/Reovery (H010-H129) Or (H131-H135)
Tons: 1.775
Facility County: San Bernardino

Year: 2012
Gepaid: CAL000282599
Contact: TYSON KOCH
Telephone: 8582684433
Mailing Name: Not reported
Mailing Address: 7375 CONVOY CT
Mailing City,St,Zip: SAN DIEGO, CA 921110000
Gen County: San Bernardino
TSD EPA ID: CAD097030993
TSD County: Los Angeles
Waste Category: Not reported
Disposal Method: Storage, Bulking, And/Or Transfer Off Site--No Treatment/Reovery (H010-H129) Or (H131-H135)
Tons: 0.209
Facility County: San Bernardino

Year: 2011
Gepaid: CAL000282599
Contact: TYSON KOCH
Telephone: 8582684433
Mailing Name: Not reported
Mailing Address: 7375 CONVOY CT
Mailing City,St,Zip: SAN DIEGO, CA 921110000
Gen County: Not reported
TSD EPA ID: CAD097030993
TSD County: Not reported
Waste Category: Unspecified oil-containing waste
Disposal Method: Storage, Bulking, And/Or Transfer Off Site--No Treatment/Reovery (H010-H129) Or (H131-H135)
Tons: 1.075
Facility County: San Bernardino

Year: 2011
Gepaid: CAL000282599
Contact: TYSON KOCH
Telephone: 8582684433
Mailing Name: Not reported
Mailing Address: 7375 CONVOY CT
Mailing City,St,Zip: SAN DIEGO, CA 921110000
Gen County: Not reported
TSD EPA ID: CAT080013352
TSD County: Not reported
Waste Category: Waste oil and mixed oil
Disposal Method: Other Recovery Of Reclamation For Reuse Including Acid Regeneration, Organics Recovery Ect
Tons: 0.589
Facility County: San Bernardino

Map ID	Site	Database(s)	EPA ID Number

THE HOSE PROS (Continued) **S113132182**

Click this hyperlink while viewing on your computer to access
19 additional CA_HAZNET: record(s) in the EDR Site Report.

---

637 **MJ AUTO** **HAZNET** **S113140018**
151 S WINEVILLE AVE **N/A**
ONTARIO, CA 91761

HAZNET:

Year:	2012
Gepaid:	CAL000300832
Contact:	GLORIA ALDARACA
Telephone:	9093908285
Mailing Name:	Not reported
Mailing Address:	151 S WINEVILLE AVE STE F
Mailing City,St,Zip:	ONTARIO, CA 917610000
Gen County:	San Bernardino
TSD EPA ID:	CAD008252405
TSD County:	Los Angeles
Waste Category:	Not reported
Disposal Method:	Fuel Blending Prior To Energy Recovery At Another Site
Tons:	0.1251
Facility County:	San Bernardino

Year:	2012
Gepaid:	CAL000300832
Contact:	GLORIA ALDARACA
Telephone:	9093908285
Mailing Name:	Not reported
Mailing Address:	151 S WINEVILLE AVE STE F
Mailing City,St,Zip:	ONTARIO, CA 917610000
Gen County:	San Bernardino
TSD EPA ID:	CAD008252405
TSD County:	Los Angeles
Waste Category:	Not reported
Disposal Method:	Fuel Blending Prior To Energy Recovery At Another Site
Tons:	0.1251
Facility County:	San Bernardino

Year:	2010
Gepaid:	CAL000300832
Contact:	GLORIA ALDARACA
Telephone:	9093908285
Mailing Name:	Not reported
Mailing Address:	151 S WINEVILLE AVE STE F
Mailing City,St,Zip:	ONTARIO, CA 917610000
Gen County:	Not reported
TSD EPA ID:	CAD008252405
TSD County:	Not reported
Waste Category:	Aqueous solution with total organic residues 10 percent or more
Disposal Method:	Fuel Blending Prior To Energy Recovery At Another Site
Tons:	0.05838
Facility County:	San Bernardino

Year:	2010
Gepaid:	CAL000300832
Contact:	GLORIA ALDARACA
Telephone:	9093908285
Mailing Name:	Not reported

Map ID	Site	Database(s)	EPA ID Number

MJ AUTO (Continued) **S113140018**

Mailing Address: 151 S WINEVILLE AVE STE F
Mailing City,St,Zip: ONTARIO, CA 917610000
Gen County: Not reported
TSD EPA ID: CAD008252405
TSD County: Not reported
Waste Category: Aqueous solution with total organic residues 10 percent or more
Disposal Method: Fuel Blending Prior To Energy Recovery At Another Site
Tons: 0.05838
Facility County: San Bernardino

Year: 2007
Gepaid: CAL000300832
Contact: GLORIA ALDARACA
Telephone: 9093908285
Mailing Name: Not reported
Mailing Address: 151 S WINEVILLE AVE STE F
Mailing City,St,Zip: ONTARIO, CA 917610000
Gen County: Not reported
TSD EPA ID: CAD008252405
TSD County: Not reported
Waste Category: Other organic solids
Disposal Method: Storage, Bulking, And/Or Transfer Off Site--No Treatment/Reovery (H010-H129) Or (H131-H135)
Tons: 0.1
Facility County: San Bernardino

Click this hyperlink while viewing on your computer to access
1 additional CA_HAZNET: record(s) in the EDR Site Report.

---

637 **RIVERSIDE LIFT CO** **RCRA-SQG 1000905378**
181 S WINEVILLE AVE STE M **FINDS CA0000564815**
ONTARIO, CA

RCRA-SQG:
Date form received by agency: 08/09/1994
Facility name: RIVERSIDE LIFT CO
Facility address: 181 S WINEVILLE AVE STE M
ONTARIO, CA 91761
EPA ID: CA0000564815
Mailing address: 11151 FRANCISCO PL
RIVERSIDE, CA 92505
Contact: ROBERT HALE
Contact address: 181 S WINEVILLE AVE STE M
ONTARIO, CA 91761
Contact country: US
Contact telephone: (909) 353-0887
Contact email: Not reported
EPA Region: 09
Classification: Small Small Quantity Generator
Description: Handler: generates more than 100 and less than 1000 kg of hazardous waste during any calendar month and accumulates less than 6000 kg of hazardous waste at any time; or generates 100 kg or less of hazardous waste during any calendar month, and accumulates more than 1000 kg of hazardous waste at any time

Owner/Operator Summary:
Owner/operator name: ROBERT HALE

Map ID	Site	Database(s)	EPA ID Number

RIVERSIDE LIFT CO (Continued) **1000905378**

Owner/operator address: 11151 FRANCISCO PL
RIVERSIDE, CA 92505
Owner/operator country: Not reported
Owner/operator telephone: (909) 353-2633
Legal status: Private
Owner/Operator Type: Owner
Owner/Op start date: Not reported
Owner/Op end date: Not reported

Handler Activities Summary:
U.S. importer of hazardous waste: No
Mixed waste (haz. and radioactive): No
Recycler of hazardous waste: No
Transporter of hazardous waste: No
Treater, storer or disposer of HW: No
Underground injection activity: No
On-site burner exemption: No
Furnace exemption: No
Used oil fuel burner: No
Used oil processor: No
User oil refiner: No
Used oil fuel marketer to burner: No
Used oil Specification marketer: No
Used oil transfer facility: No
Used oil transporter: No

Violation Status: No violations found

FINDS:

Registry ID: 110002619060

Environmental Interest/Information System
RCRAInfo is a national information system that supports the Resource Conservation and Recovery Act (RCRA) program through the tracking of events and activities related to facilities that generate, transport, and treat, store, or dispose of hazardous waste. RCRAInfo allows RCRA program staff to track the notification, permit, compliance, and corrective action activities required under RCRA.

---

637 **WELDING SERVICES COMPANY** **San Bern. Co. Permit** **S105697981**
181 S WINEVILLE AVE A **N/A**
ONTARIO, CA 91761

San Bern. Co. Permit:
Region: SAN BERNARDINO
Facility ID: FA0007246
Owner: RANDY K. MCCLURE
Permit Number: PT0007309
Permit Category: HAZMAT HANDLER 0-10 EMPLOYEES
Facility Status: ACTIVE
Expiration Date: 08/31/2013

Map ID	Site	Database(s)	EPA ID Number
637	**DURACOAT POWDER COATING** **190 S WINEVILLE AVE** **ONTARIO, CA 91761**	**San Bern. Co. Permit** **HAZNET**	**S113162527** **N/A**

San Bern. Co. Permit:
- Region: SAN BERNARDINO
- Facility ID: FA0015042
- Owner: VARGAS, TONY
- Permit Number: PT0026213
- Permit Category: HAZMAT HANDLER 0-10 EMPLOYEES
- Facility Status: ACTIVE
- Expiration Date: 08/31/2014

HAZNET:
- Year: 2011
- Gepaid: CAL000369021
- Contact: TONY VARGAS
- Telephone: 9093900608
- Mailing Name: Not reported
- Mailing Address: 190 S WINEVILLE AVE
- Mailing City,St,Zip: ONTARIO, CA 91761
- Gen County: Not reported
- TSD EPA ID: CAD028409019
- TSD County: Not reported
- Waste Category: Unspecified solvent mixture
- Disposal Method: Not reported
- Tons: 0.396
- Facility County: San Bernardino

Map ID	Site	Database(s)	EPA ID Number
637	**CALIBER BODYWORKS, INC./DBA: CALIBER COLLISION CENTERS** **200 S WINEVILLE AVE** **ONTARIO, CA 91761**	**HAZNET**	**S113150513** **N/A**

HAZNET:
- Year: 2012
- Gepaid: CAL000326678
- Contact: KATHY FREY
- Telephone: 9497685464
- Mailing Name: Not reported
- Mailing Address: 7 OLDFIELD
- Mailing City,St,Zip: IRVINE, CA 926180000
- Gen County: San Bernardino
- TSD EPA ID: CAD008252405
- TSD County: Los Angeles
- Waste Category: Not reported
- Disposal Method: Fuel Blending Prior To Energy Recovery At Another Site
- Tons: 0.31275
- Facility County: San Bernardino

- Year: 2012
- Gepaid: CAL000326678
- Contact: KATHY FREY
- Telephone: 9497685464
- Mailing Name: Not reported
- Mailing Address: 7 OLDFIELD
- Mailing City,St,Zip: IRVINE, CA 926180000
- Gen County: San Bernardino
- TSD EPA ID: CAD008252405
- TSD County: Los Angeles

Map ID	Site	Database(s)	EPA ID Number

CALIBER BODYWORKS, INC./DBA: CALIBER COLLISION CENTERS (Continued) **S113150513**

Waste Category: Not reported
Disposal Method: Fuel Blending Prior To Energy Recovery At Another Site
Tons: 0.31275
Facility County: San Bernardino

Year: 2012
Gepaid: CAL000326678
Contact: KATHY FREY
Telephone: 9497685464
Mailing Name: Not reported
Mailing Address: 7 OLDFIELD
Mailing City,St,Zip: IRVINE, CA 926180000
Gen County: San Bernardino
TSD EPA ID: CAD008252405
TSD County: Los Angeles
Waste Category: Not reported
Disposal Method: Fuel Blending Prior To Energy Recovery At Another Site
Tons: 0.114
Facility County: San Bernardino

Year: 2012
Gepaid: CAL000326678
Contact: KATHY FREY
Telephone: 9497685464
Mailing Name: Not reported
Mailing Address: 7 OLDFIELD
Mailing City,St,Zip: IRVINE, CA 926180000
Gen County: San Bernardino
TSD EPA ID: CAD008252405
TSD County: Los Angeles
Waste Category: Not reported
Disposal Method: Fuel Blending Prior To Energy Recovery At Another Site
Tons: 0.114
Facility County: San Bernardino

Year: 2011
Gepaid: CAL000326678
Contact: KATHY FREY/EX: 21
Telephone: 9497685464
Mailing Name: Not reported
Mailing Address: 7 OLDFIELD
Mailing City,St,Zip: IRVINE, CA 92618
Gen County: Not reported
TSD EPA ID: CAD008252405
TSD County: Not reported
Waste Category: Aqueous solution with total organic residues 10 percent or more
Disposal Method: Fuel Blending Prior To Energy Recovery At Another Site
Tons: 0.17931
Facility County: San Bernardino

Click this hyperlink while viewing on your computer to access
13 additional CA_HAZNET: record(s) in the EDR Site Report.

Map ID	Site	Database(s)	EPA ID Number

637 **CALIBER COLLISION CENTERS** **San Bern. Co. Permit** **S108985786**
200 S WINEVILLE AVE **N/A**
ONTARIO, CA 91761

San Bern. Co. Permit:
Region: SAN BERNARDINO
Facility ID: FA0011337
Owner: CALIBER BODYWORKS INC
Permit Number: PT0019589
Permit Category: HAZARDOUS WASTE GENERATOR - 11-25 EMPLOYEES
Facility Status: ACTIVE
Expiration Date: 12/31/2013

Region: SAN BERNARDINO
Facility ID: FA0011337
Owner: CALIBER BODYWORKS INC
Permit Number: PT0019590
Permit Category: HAZMAT HANDLER 11-25 EMPLOYEES (W/GEN PRMT)
Facility Status: ACTIVE
Expiration Date: 12/31/2013

---

637 **FLEET SERVICE ME** **HAZNET** **S113161953**
201 S WINEVILLE AVE STE C **N/A**
ONTARIO, CA 91761

HAZNET:
Year: 2012
Gepaid: CAL000364877
Contact: GLENN VARGAS
Telephone: 9095786440
Mailing Name: Not reported
Mailing Address: 201 S WINEVILLE AVE STE C
Mailing City,St,Zip: ONTARIO, CA 917617890
Gen County: San Bernardino
TSD EPA ID: CAD008302903
TSD County: Los Angeles
Waste Category: Not reported
Disposal Method: Fuel Blending Prior To Energy Recovery At Another Site
Tons: 1.48035
Facility County: San Bernardino

Year: 2011
Gepaid: CAL000364877
Contact: GLENN VARGAS
Telephone: 9095786440
Mailing Name: Not reported
Mailing Address: 201 S WINEVILLE AVE STE C
Mailing City,St,Zip: ONTARIO, CA 917617890
Gen County: Not reported
TSD EPA ID: CAD008302903
TSD County: Not reported
Waste Category: Hydrocarbon solvents (benzene, hexane, Stoddard, Etc.)
Disposal Method: Fuel Blending Prior To Energy Recovery At Another Site
Tons: 0.22935
Facility County: San Bernardino

Map ID	Site	Database(s)	EPA ID Number
637	**PRO SMOG CENTER** **201 S WINEVILLE AVE STE K** **ONTARIO, CA 91761**	**San Bern. Co. Permit**	**S110497010** **N/A**

San Bern. Co. Permit:

Region:	SAN BERNARDINO
Facility ID:	FA0007535
Owner:	DO TU DINH
Permit Number:	PT0012916
Permit Category:	SPECIAL GENERATOR
Facility Status:	ACTIVE
Expiration Date:	11/30/2013

Region:	SAN BERNARDINO
Facility ID:	FA0007535
Owner:	DO TU DINH
Permit Number:	PT0012917
Permit Category:	SPECIAL HANDLER
Facility Status:	ACTIVE
Expiration Date:	11/30/2013

Map ID	Site	Database(s)	EPA ID Number
637	**PRO SMOG CENTER** **201 S WINEVILLE AVE #K** **ONTARIO, CA 91761**	**HAZNET**	**S113123285** **N/A**

HAZNET:

Year:	2008
Gepaid:	CAL000262292
Contact:	TU DO, OWNER
Telephone:	9093902234
Mailing Name:	Not reported
Mailing Address:	201 S WINEVILLE AVE #K
Mailing City,St,Zip:	ONTARIO, CA 917610000
Gen County:	Not reported
TSD EPA ID:	CAD982444481
TSD County:	Not reported
Waste Category:	Aqueous solution with total organic residues less than 10 percent
Disposal Method:	Storage, Bulking, And/Or Transfer Off Site--No Treatment/Reovery (H010-H129) Or (H131-H135)
Tons:	0.42
Facility County:	San Bernardino

Year:	2007
Gepaid:	CAL000262292
Contact:	TU DO, OWNER
Telephone:	9093902234
Mailing Name:	Not reported
Mailing Address:	201 S WINEVILLE AVE #K
Mailing City,St,Zip:	ONTARIO, CA 917610000
Gen County:	Not reported
TSD EPA ID:	CAD982444481
TSD County:	Not reported
Waste Category:	Aqueous solution with total organic residues less than 10 percent
Disposal Method:	Storage, Bulking, And/Or Transfer Off Site--No Treatment/Reovery (H010-H129) Or (H131-H135)
Tons:	0.21
Facility County:	San Bernardino

Year:	2006
Gepaid:	CAL000262292

Map ID	Site	Database(s)	EPA ID Number

PRO SMOG CENTER (Continued) **S113123285**

Contact: TU DO, OWNER
Telephone: 9093902234
Mailing Name: Not reported
Mailing Address: 201 S WINEVILLE AVE #K
Mailing City,St,Zip: ONTARIO, CA 917610000
Gen County: Not reported
TSD EPA ID: CAD982444481
TSD County: Not reported
Waste Category: Aqueous solution with total organic residues less than 10 percent
Disposal Method: Recycler
Tons: 0.45
Facility County: San Bernardino

---

637 **ONTARIO WELL #30** **San Bern. Co. Permit** **S110071589**
220 S WINEVILLE AVE **N/A**
ONTARIO, CA 91761

San Bern. Co. Permit:
Region: SAN BERNARDINO
Facility ID: FA0010938
Owner: CITY OF ONTARIO
Permit Number: PT0022568
Permit Category: HAZMAT HANDLER 0-10 EMPLOYEES
Facility Status: INACTIVE
Expiration Date: 10/31/2012

---

638 **SANITARIUM CYCLES** **San Bern. Co. Permit** **S106230044**
5140 E AIRPORT DR F **N/A**
ONTARIO, CA 91761

San Bern. Co. Permit:
Region: SAN BERNARDINO
Facility ID: FA0008142
Owner: SANITARIUM CYCLES/PETE SALDANA
Permit Number: PT0014264
Permit Category: CONDITIONALLY EXEMPT SMALL QUANTITY GENERATOR
Facility Status: INACTIVE
Expiration Date: 03/31/2009

---

638 **ONO LABORATORIES** **HAZNET** **S112848557**
5140 EAST AIRPORT DR STE H **N/A**
ONTARIO, CA 91761

HAZNET:
Year: 1993
Gepaid: CAC000867888
Contact: RUSSELL ONO
Telephone: 0000000000
Mailing Name: Not reported
Mailing Address: 10086 LEMON AVE
Mailing City,St,Zip: RANCHO CUCAMONGA, CA 917370000
Gen County: Not reported
TSD EPA ID: CAT080010101
TSD County: Not reported
Waste Category: Liquids with halogenated organic compounds >= 1,000 Mg./L

Map ID	Site	Database(s)	EPA ID Number

ONO LABORATORIES (Continued) **S112848557**

Disposal Method: Transfer Station
Tons: 2.07999999999
Facility County: San Bernardino

---

638 **ONO LABORATORIES** **San Bern. Co. Permit** **S106911016**
5140 E AIRPORT DR H **N/A**
ONTARIO, CA 91761

San Bern. Co. Permit:
Region: SAN BERNARDINO
Facility ID: FA0005078
Owner: ONO, RUSSELL
Permit Number: PT0004838
Permit Category: CONDITIONALLY EXEMPT SMALL QUANTITY GENERATOR
Facility Status: INACTIVE
Expiration Date: 05/31/2005

---

639 **AMERON-PRICE CO** **RCRA-SQG** **1000367659**
13189 SLOVER AVE **FINDS** **CAD091930602**
FONTANA, CA

RCRA-SQG:
Date form received by agency: 09/01/1996
Facility name: AMERON-PRICE CO
Facility address: 13189 SLOVER AVE
FONTANA, CA 92335
EPA ID: CAD091930602
Mailing address: SLOVER AVE
FONTANA, CA 92335
Contact: Not reported
Contact address: Not reported
Not reported
Contact country: Not reported
Contact telephone: Not reported
Contact email: Not reported
EPA Region: 09
Classification: Small Small Quantity Generator
Description: Handler: generates more than 100 and less than 1000 kg of hazardous waste during any calendar month and accumulates less than 6000 kg of hazardous waste at any time; or generates 100 kg or less of hazardous waste during any calendar month, and accumulates more than 1000 kg of hazardous waste at any time

Owner/Operator Summary:
Owner/operator name: NOT REQUIRED
Owner/operator address: NOT REQUIRED
NOT REQUIRED, ME 99999
Owner/operator country: Not reported
Owner/operator telephone: (415) 555-1212
Legal status: Private
Owner/Operator Type: Owner
Owner/Op start date: Not reported
Owner/Op end date: Not reported

Owner/operator name: NOT REQUIRED
Owner/operator address: NOT REQUIRED

Map ID	Site	Database(s)	EPA ID Number

AMERON-PRICE CO (Continued) **1000367659**

NOT REQUIRED, ME 99999
Owner/operator country: Not reported
Owner/operator telephone: (415) 555-1212
Legal status: Private
Owner/Operator Type: Operator
Owner/Op start date: Not reported
Owner/Op end date: Not reported

Handler Activities Summary:
U.S. importer of hazardous waste: No
Mixed waste (haz. and radioactive): No
Recycler of hazardous waste: No
Transporter of hazardous waste: No
Treater, storer or disposer of HW: No
Underground injection activity: No
On-site burner exemption: No
Furnace exemption: No
Used oil fuel burner: No
Used oil processor: No
User oil refiner: No
Used oil fuel marketer to burner: No
Used oil Specification marketer: No
Used oil transfer facility: No
Used oil transporter: No

Violation Status: No violations found

FINDS:

Registry ID: 110002663387

Environmental Interest/Information System
RCRAInfo is a national information system that supports the Resource Conservation and Recovery Act (RCRA) program through the tracking of events and activities related to facilities that generate, transport, and treat, store, or dispose of hazardous waste. RCRAInfo allows RCRA program staff to track the notification, permit, compliance, and corrective action activities required under RCRA.

---

639 **CONSTRUCTION METALS** **HAZNET** **S112981707**
13169 SLOVER AVE STE B **N/A**
FONTANA, CA 92337

HAZNET:
Year: 2009
Gepaid: CAC002649021
Contact: ALEJANDRO CAMACHO
Telephone: 9097726596
Mailing Name: Not reported
Mailing Address: 13169 SLOVER AVE STE B
Mailing City,St,Zip: FONTANA, CA 92337
Gen County: Not reported
TSD EPA ID: CAD982444481
TSD County: Not reported
Waste Category: Waste oil and mixed oil
Disposal Method: Storage, Bulking, And/Or Transfer Off Site--No Treatment/Reovery (H010-H129) Or (H131-H135)

Map ID	Site	Database(s)	EPA ID Number

CONSTRUCTION METALS (Continued) **S112981707**

Tons: 2.375
Facility County: San Bernardino

---

639 **AZTEC CONCRETE ACCESORIES** **San Bern. Co. Permit** **S109436849**
13169 SLOVER AVE UNIT B **N/A**
FONTANA, CA 92337

San Bern. Co. Permit:
Region: SAN BERNARDINO
Facility ID: FA0011914
Owner: CONSTRUCTION METALS INC
Permit Number: PT0020920
Permit Category: HAZMAT HANDLER 0-10 EMPLOYEES
Facility Status: ACTIVE
Expiration Date: 11/30/2013

Region: SAN BERNARDINO
Facility ID: FA0001269
Owner: DAYTON SUPERIOR CORPORATION
Permit Number: PT0010018
Permit Category: HAZMAT HANDLER 0-10 EMPLOYEES
Facility Status: INACTIVE
Expiration Date: 11/30/2009

---

640 **AMERON S F D** **HAZNET** **S113017863**
13032 SLOVER AVE **N/A**
FONTANA, CA 92335

HAZNET:
Year: 2012
Gepaid: CAD983600826
Contact: MARK WARD, PLANNING SUPERVISOR
Telephone: 9098221280
Mailing Name: Not reported
Mailing Address: 13032 SLOVER AVE
Mailing City,St,Zip: FONTANA, CA 923376969
Gen County: San Bernardino
TSD EPA ID: ARD981057870
TSD County: 99
Waste Category: Not reported
Disposal Method: Fuel Blending Prior To Energy Recovery At Another Site
Tons: 0.615
Facility County: San Bernardino

Year: 2012
Gepaid: CAD983600826
Contact: MARK WARD, PLANNING SUPERVISOR
Telephone: 9098221280
Mailing Name: Not reported
Mailing Address: 13032 SLOVER AVE
Mailing City,St,Zip: FONTANA, CA 923376969
Gen County: San Bernardino
TSD EPA ID: TXD055141378
TSD County: 99
Waste Category: Not reported
Disposal Method: Incineration--Thermal Destruction Other Than Use As A Fuel

Map ID	Site	Database(s)	EPA ID Number

AMERON S F D (Continued) **S113017863**

Tons: 0.05
Facility County: San Bernardino

Year: 2012
Gepaid: CAD983600826
Contact: MARK WARD, PLANNING SUPERVISOR
Telephone: 9098221280
Mailing Name: Not reported
Mailing Address: 13032 SLOVER AVE
Mailing City,St,Zip: FONTANA, CA 923376969
Gen County: San Bernardino
TSD EPA ID: CAD982444481
TSD County: San Bernardino
Waste Category: Not reported
Disposal Method: Storage, Bulking, And/Or Transfer Off Site--No Treatment/Reovery (H010-H129) Or (H131-H135)
Tons: 101.136
Facility County: San Bernardino

Year: 2012
Gepaid: CAD983600826
Contact: MARK WARD, PLANNING SUPERVISOR
Telephone: 9098221280
Mailing Name: Not reported
Mailing Address: 13032 SLOVER AVE
Mailing City,St,Zip: FONTANA, CA 923376969
Gen County: San Bernardino
TSD EPA ID: ARD981057870
TSD County: 99
Waste Category: Not reported
Disposal Method: Metals Recovery Including Retoring,Smelting,Chemicals,Ect
Tons: 0.08
Facility County: San Bernardino

Year: 2012
Gepaid: CAD983600826
Contact: MARK WARD, PLANNING SUPERVISOR
Telephone: 9098221280
Mailing Name: Not reported
Mailing Address: 13032 SLOVER AVE
Mailing City,St,Zip: FONTANA, CA 923376969
Gen County: San Bernardino
TSD EPA ID: ARD981057870
TSD County: 99
Waste Category: Not reported
Disposal Method: Fuel Blending Prior To Energy Recovery At Another Site
Tons: 32.8975
Facility County: San Bernardino

Click this hyperlink while viewing on your computer to access
159 additional CA_HAZNET: record(s) in the EDR Site Report.

Map ID	Site	Database(s)	EPA ID Number
640	**ROBISON PREZIOSE INC** **13032 SLOVER AVE** **FONTANA, CA 92337**	**HAZNET**	**S112948736** **N/A**

HAZNET:

Year:	2005
Gepaid:	CAC002595847
Contact:	MARI SHOVER
Telephone:	5629069002
Mailing Name:	Not reported
Mailing Address:	10114 SHOEMAKER AVE
Mailing City,St,Zip:	SANTA FE SPRINGS, CA 906703404
Gen County:	Not reported
TSD EPA ID:	CAD008252405
TSD County:	Not reported
Waste Category:	Oxygenated solvents (acetone, butanol, ethyl acetate, etc.)
Disposal Method:	Recycler
Tons:	0.91
Facility County:	San Bernardino

Year:	2005
Gepaid:	CAC002595847
Contact:	MARI SHOVER
Telephone:	5629069002
Mailing Name:	Not reported
Mailing Address:	10114 SHOEMAKER AVE
Mailing City,St,Zip:	SANTA FE SPRINGS, CA 906703404
Gen County:	Not reported
TSD EPA ID:	CAD008252405
TSD County:	Not reported
Waste Category:	Oxygenated solvents (acetone, butanol, ethyl acetate, etc.)
Disposal Method:	Not reported
Tons:	1.7
Facility County:	San Bernardino

Map ID	Site	Database(s)	EPA ID Number
640	**NEXEO SOLUTIONS LLC - FONTANA** **13003 SLOVER AVE** **FONTANA, CA 92337**	**HAZNET**	**S113176949** **N/A**

HAZNET:

Year:	2012
Gepaid:	CAR000128553
Contact:	GARY JACKSON/ SR ENVTL ENG
Telephone:	2312970651
Mailing Name:	Not reported
Mailing Address:	1400 WOODLOCH FOREST DR STE 200
Mailing City,St,Zip:	THE WOODLANDS, TX 77380
Gen County:	San Bernardino
TSD EPA ID:	IND000646943
TSD County:	99
Waste Category:	Not reported
Disposal Method:	Not reported
Tons:	0.4795
Facility County:	San Bernardino

Year:	2012
Gepaid:	CAR000128553
Contact:	GARY JACKSON/ SR ENVTL ENG
Telephone:	2312970651
Mailing Name:	Not reported

Map ID	Site	Database(s)	EPA ID Number

NEXEO SOLUTIONS LLC - FONTANA (Continued) **S113176949**

Mailing Address: 1400 WOODLOCH FOREST DR STE 200
Mailing City,St,Zip: THE WOODLANDS, TX 77380
Gen County: San Bernardino
TSD EPA ID: IND000646943
TSD County: 99
Waste Category: Not reported
Disposal Method: Not reported
Tons: 0.4795
Facility County: San Bernardino

Year: 2012
Gepaid: CAR000128553
Contact: GARY JACKSON/ SR ENVTL ENG
Telephone: 2312970651
Mailing Name: Not reported
Mailing Address: 1400 WOODLOCH FOREST DR STE 200
Mailing City,St,Zip: THE WOODLANDS, TX 77380
Gen County: San Bernardino
TSD EPA ID: TND000772186
TSD County: 99
Waste Category: Not reported
Disposal Method: Stabilization Or Chemical Fixation Prior To Disposal At Another Site
Tons: 0.688
Facility County: San Bernardino

Year: 2012
Gepaid: CAR000128553
Contact: GARY JACKSON/ SR ENVTL ENG
Telephone: 2312970651
Mailing Name: Not reported
Mailing Address: 1400 WOODLOCH FOREST DR STE 200
Mailing City,St,Zip: THE WOODLANDS, TX 77380
Gen County: San Bernardino
TSD EPA ID: TND000772186
TSD County: 99
Waste Category: Not reported
Disposal Method: Stabilization Or Chemical Fixation Prior To Disposal At Another Site
Tons: 0.688
Facility County: San Bernardino

Year: 2012
Gepaid: CAR000128553
Contact: GARY JACKSON/ SR ENVTL ENG
Telephone: 2312970651
Mailing Name: Not reported
Mailing Address: 1400 WOODLOCH FOREST DR STE 200
Mailing City,St,Zip: THE WOODLANDS, TX 77380
Gen County: San Bernardino
TSD EPA ID: TND000772186
TSD County: 99
Waste Category: Not reported
Disposal Method: Stabilization Or Chemical Fixation Prior To Disposal At Another Site
Tons: 0.6935
Facility County: San Bernardino

Map ID	Site	Database(s)	EPA ID Number

NEXEO SOLUTIONS LLC - FONTANA (Continued) **S113176949**

Click this hyperlink while viewing on your computer to access
65 additional CA_HAZNET: record(s) in the EDR Site Report.

---

640 **13003 SLOVER AVE** **HAZNET** **S113169850**
13003 SLOVER AVE **N/A**
FONTANA, CA 92337

HAZNET:

Year:	2004
Gepaid:	CAP000007794
Contact:	ROBERT BRALLIER
Telephone:	9098796339
Mailing Name:	Not reported
Mailing Address:	13003 SLOVER AVE
Mailing City,St,Zip:	FONTANA, CA 92337
Gen County:	Not reported
TSD EPA ID:	CAT080013352
TSD County:	Not reported
Waste Category:	Waste oil and mixed oil
Disposal Method:	Recycler
Tons:	0.22
Facility County:	San Bernardino

---

640 **MITSUBISHI INTERNATIONAL FOOD INGREDIENTS INC** **HAZNET** **S113468723**
13003 SLOVER AVE MIFI STORAGE AREA **N/A**
FONTANA, CA 92337

HAZNET:

Year:	2012
Gepaid:	CAR000200048
Contact:	DANA L MCKINNEY
Telephone:	6146521049
Mailing Name:	Not reported
Mailing Address:	5080 TUTTLE CROSSING BLVD STE 400
Mailing City,St,Zip:	DUBLIN, OH 430160000
Gen County:	San Bernardino
TSD EPA ID:	TND000772186
TSD County:	99
Waste Category:	Not reported
Disposal Method:	Stabilization Or Chemical Fixation Prior To Disposal At Another Site
Tons:	0.114
Facility County:	San Bernardino

Year:	2012
Gepaid:	CAR000200048
Contact:	DANA L MCKINNEY
Telephone:	6146521049
Mailing Name:	Not reported
Mailing Address:	5080 TUTTLE CROSSING BLVD STE 400
Mailing City,St,Zip:	DUBLIN, OH 430160000
Gen County:	San Bernardino
TSD EPA ID:	IND000646943
TSD County:	99
Waste Category:	Not reported
Disposal Method:	Not reported
Tons:	1.262

Map ID	Site	Database(s)	EPA ID Number

MITSUBISHI INTERNATIONAL FOOD INGREDIENTS INC (Continued) **S113468723**

Facility County: San Bernardino

Year: 2010
Gepaid: CAR000200048
Contact: DANA L MCKINNEY
Telephone: 6146521049
Mailing Name: Not reported
Mailing Address: 5080 TUTTLE CROSSING BLVD STE 400
Mailing City,St,Zip: DUBLIN, OH 430160000
Gen County: Not reported
TSD EPA ID: TND000772186
TSD County: Not reported
Waste Category: Off-specification, aged or surplus organics
Disposal Method: Stabilization Or Chemical Fixation Prior To Disposal At Another Site
Tons: 2.7635
Facility County: San Bernardino

Year: 2010
Gepaid: CAR000200048
Contact: DANA L MCKINNEY
Telephone: 6146521049
Mailing Name: Not reported
Mailing Address: 5080 TUTTLE CROSSING BLVD STE 400
Mailing City,St,Zip: DUBLIN, OH 430160000
Gen County: Not reported
TSD EPA ID: TND000772186
TSD County: Not reported
Waste Category: Other inorganic solid waste
Disposal Method: Stabilization Or Chemical Fixation Prior To Disposal At Another Site
Tons: 1.522
Facility County: San Bernardino

Year: 2010
Gepaid: CAR000200048
Contact: DANA L MCKINNEY
Telephone: 6146521049
Mailing Name: Not reported
Mailing Address: 5080 TUTTLE CROSSING BLVD STE 400
Mailing City,St,Zip: DUBLIN, OH 430160000
Gen County: Not reported
TSD EPA ID: TND000772186
TSD County: Not reported
Waste Category: Other inorganic solid waste
Disposal Method: Not reported
Tons: Not reported
Facility County: San Bernardino

Click this hyperlink while viewing on your computer to access additional CA_HAZNET: detail in the EDR Site Report.

Map ID	Site	Database(s)	EPA ID Number
640	**ASHLAND DISTRIBUTION COMPANY** **13003 SLOVER AVE** **FONTANA, CA 92337**	**San Bern. Co. Permit**	**S108196030** **N/A**

San Bern. Co. Permit:

Region: SAN BERNARDINO
Facility ID: FA0014015
Owner: NEXEO SOLUTIONS LLC
Permit Number: PT0024627
Permit Category: HAZMAT HANDLER 11-25 EMPLOYEES (W/GEN PRMT)
Facility Status: ACTIVE
Expiration Date: 10/31/2013

Region: SAN BERNARDINO
Facility ID: FA0014015
Owner: NEXEO SOLUTIONS LLC
Permit Number: PT0024628
Permit Category: HAZARDOUS WASTE GENERATOR - 11-25 EMPLOYEES
Facility Status: ACTIVE
Expiration Date: 10/31/2013

Region: SAN BERNARDINO
Facility ID: FA0014015
Owner: NEXEO SOLUTIONS LLC
Permit Number: PT0024629
Permit Category: EPCRA FACILITY
Facility Status: ACTIVE
Expiration Date: 10/31/2013

Region: SAN BERNARDINO
Facility ID: FA0008125
Owner: ASHLAND INC
Permit Number: PT0014950
Permit Category: HAZMAT HANDLER 11-25 EMPLOYEES (W/GEN PRMT)
Facility Status: INACTIVE
Expiration Date: 09/30/2012

Region: SAN BERNARDINO
Facility ID: FA0008125
Owner: ASHLAND INC
Permit Number: PT0014951
Permit Category: EPCRA FACILITY
Facility Status: INACTIVE
Expiration Date: 09/30/2012

Region: SAN BERNARDINO
Facility ID: FA0008125
Owner: ASHLAND INC
Permit Number: PT0021614
Permit Category: HAZARDOUS WASTE GENERATOR - 11-25 EMPLOYEES
Facility Status: INACTIVE
Expiration Date: 09/30/2012

Map ID	Site	Database(s)	EPA ID Number
640	**NEXEO SOLUTIONS LLC FONTANA** **13003 SLOVER AVENUE** **FONTANA, CA 92337**	**RCRA-SQG**	**1006805504** **CAR000128553**

RCRA-SQG:

Date form received by agency:	04/07/2011
Facility name:	NEXEO SOLUTIONS LLC FONTANA
Facility address:	13003 SLOVER AVENUE FONTANA, CA 92337
EPA ID:	CAR000128553
Mailing address:	5200 BLAZER PARKWAY DS 4 DUBLIN, OH 43017
Contact:	LINDA J DENISON
Contact address:	5200 BLAZER PARKWAY DS 4 DUBLIN, OH 43017
Contact country:	US
Contact telephone:	614-790-4277
Contact email:	LJDENISON@ASHLAND.COM
EPA Region:	09
Classification:	Small Small Quantity Generator
Description:	Handler: generates more than 100 and less than 1000 kg of hazardous waste during any calendar month and accumulates less than 6000 kg of hazardous waste at any time; or generates 100 kg or less of hazardous waste during any calendar month, and accumulates more than 1000 kg of hazardous waste at any time

Owner/Operator Summary:

Owner/operator name:	NEXEO SOLUTIONS LLC
Owner/operator address:	Not reported Not reported
Owner/operator country:	US
Owner/operator telephone:	Not reported
Legal status:	Private
Owner/Operator Type:	Operator
Owner/Op start date:	03/21/2011
Owner/Op end date:	Not reported

Owner/operator name:	NEXEO SOLUTIONS LLC
Owner/operator address:	5200 BLAZER PARKWAY DS 4 DUBLIN, OH 43017
Owner/operator country:	US
Owner/operator telephone:	614-790-4277
Legal status:	Private
Owner/Operator Type:	Owner
Owner/Op start date:	03/31/2011
Owner/Op end date:	Not reported

Handler Activities Summary:

U.S. importer of hazardous waste:	No
Mixed waste (haz. and radioactive):	No
Recycler of hazardous waste:	No
Transporter of hazardous waste:	No
Treater, storer or disposer of HW:	No
Underground injection activity:	No
On-site burner exemption:	No
Furnace exemption:	No
Used oil fuel burner:	No

Map ID	Site	Database(s)	EPA ID Number

NEXEO SOLUTIONS LLC FONTANA (Continued) **1006805504**

Used oil processor: No
User oil refiner: No
Used oil fuel marketer to burner: No
Used oil Specification marketer: No
Used oil transfer facility: No
Used oil transporter: No

Historical Generators:
Date form received by agency: 02/07/2007
Facility name: NEXEO SOLUTIONS LLC FONTANA
Site name: ASHLAND DISTRIBUTION COMPANY
Classification: Not a generator, verified

Date form received by agency: 02/24/2006
Facility name: NEXEO SOLUTIONS LLC FONTANA
Site name: ASHLAND INC. - FONTANA, CA
Classification: Large Quantity Generator

Date form received by agency: 02/24/2006
Facility name: NEXEO SOLUTIONS LLC FONTANA
Site name: ASHLAND INC. - FONTANA, CA
Classification: Small Quantity Generator

Date form received by agency: 09/19/2002
Facility name: NEXEO SOLUTIONS LLC FONTANA
Site name: ASHLAND DISTRIBUTION CO
Classification: Small Quantity Generator

Hazardous Waste Summary:
Waste code: 141
Waste name: 141

Waste code: 181
Waste name: 181

Waste code: 331
Waste name: 331

Waste code: 352
Waste name: 352

Waste code: D007
Waste name: CHROMIUM

Violation Status: No violations found

---

640 **FORTITECH INC** **HAZNET** **S112969868**
13003 SLOVER AVE **N/A**
FONTANA, CA 92337

HAZNET:
Year: 2008
Gepaid: CAC002629839
Contact: RUKHSANA ARASTU
Telephone: 9093905443
Mailing Name: Not reported
Mailing Address: 1100 S WANAMAKER AVE
Mailing City,St,Zip: ONTARIO, CA 91761

Map ID	Site	Database(s)	EPA ID Number

FORTITECH INC (Continued) **S112969868**

Gen County: Not reported
TSD EPA ID: CAD008302903
TSD County: Not reported
Waste Category: Liquids with pH <= 2
Disposal Method: Storage, Bulking, And/Or Transfer Off Site--No Treatment/Reovery (H010-H129) Or (H131-H135)
Tons: 0.0505
Facility County: San Bernardino

Year: 2008
Gepaid: CAC002629839
Contact: RUKHSANA ARASTU
Telephone: 9093905443
Mailing Name: Not reported
Mailing Address: 1100 S WANAMAKER AVE
Mailing City,St,Zip: ONTARIO, CA 91761
Gen County: Not reported
TSD EPA ID: CAD008302903
TSD County: Not reported
Waste Category: Laboratory waste chemicals
Disposal Method: Fuel Blending Prior To Energy Recovery At Another Site
Tons: 0.075
Facility County: San Bernardino

---

640 **MITSUBISHI INTERNATIONAL FOOD INGREDIENTS INC** **RCRA-SQG** **1012176148**
13003 SLOVER AVE **CAR000200048**
FONTANA, CA 92337

RCRA-SQG:
Date form received by agency: 04/21/2009
Facility name: MITSUBISHI INTERNATIONAL FOOD INGREDIENTS INC
Facility address: 13003 SLOVER AVE
MIFI STORAGE AREA
FONTANA, CA 92337
EPA ID: CAR000200048
Mailing address: 5080 TUTTLE CROSSING BLVD
STE 400
DUBLIN, OH 43016
Contact: DANA L MCKINNEY
Contact address: 5080 TUTTLE CROSSING BLVD STE 400
DUBLIN, OH 43016
Contact country: US
Contact telephone: 614-652-1049
Contact email: DLMCKINNEY@MITSUBISHIINGREDIENTS.COM
EPA Region: 09
Classification: Small Small Quantity Generator
Description: Handler: generates more than 100 and less than 1000 kg of hazardous waste during any calendar month and accumulates less than 6000 kg of hazardous waste at any time; or generates 100 kg or less of hazardous waste during any calendar month, and accumulates more than 1000 kg of hazardous waste at any time

Owner/Operator Summary:
Owner/operator name: ASHLAND DISTRIBUTION CO
Owner/operator address: Not reported
Not reported
Owner/operator country: Not reported

Map ID	Site	Database(s)	EPA ID Number

MITSUBISHI INTERNATIONAL FOOD INGREDIENTS INC (Continued) **1012176148**

Owner/operator telephone: Not reported
Legal status: Private
Owner/Operator Type: Operator
Owner/Op start date: 09/14/2001
Owner/Op end date: Not reported

Owner/operator name: ASHLAND INC
Owner/operator address: 5200 BLAZER PKWY
DUBLIN, OH 43017
Owner/operator country: US
Owner/operator telephone: Not reported
Legal status: Private
Owner/Operator Type: Owner
Owner/Op start date: 09/14/2001
Owner/Op end date: Not reported

Handler Activities Summary:
U.S. importer of hazardous waste: No
Mixed waste (haz. and radioactive): No
Recycler of hazardous waste: No
Transporter of hazardous waste: No
Treater, storer or disposer of HW: No
Underground injection activity: No
On-site burner exemption: No
Furnace exemption: No
Used oil fuel burner: No
Used oil processor: No
User oil refiner: No
Used oil fuel marketer to burner: No
Used oil Specification marketer: No
Used oil transfer facility: No
Used oil transporter: No

Hazardous Waste Summary:
Waste code: D007
Waste name: CHROMIUM

Violation Status: No violations found

---

645 **SHERWIN WILLIAMS #8182** **San Bern. Co. Permit** **S104768643**
151 KETTERING DR **N/A**
ONTARIO, CA 91761

San Bern. Co. Permit:
Region: SAN BERNARDINO
Facility ID: FA0005043
Owner: SHERWIN WILLIAMS COMPANY
Permit Number: PT0021778
Permit Category: EPCRA FACILITY
Facility Status: INACTIVE
Expiration Date: 10/31/2009

Region: SAN BERNARDINO
Facility ID: FA0005043
Owner: SHERWIN WILLIAMS COMPANY
Permit Number: PT0003964
Permit Category: HAZMAT HANDLER 0-10 EMPLOYEES (W/GEN PRMT)
Facility Status: ACTIVE

Map ID	Site	Database(s)	EPA ID Number

SHERWIN WILLIAMS #8182 (Continued) **S104768643**

Expiration Date: 10/31/2013

Region: SAN BERNARDINO
Facility ID: FA0005043
Owner: SHERWIN WILLIAMS COMPANY
Permit Number: PT0019192
Permit Category: HAZARDOUS WASTE GENERATOR - 0-10 EMPLOYEES
Facility Status: ACTIVE
Expiration Date: 10/31/2013

---

645 **SHERWIN WILLIAMS STORE #8182** **HAZNET** **S113127017**
151 S KETTERING DR **N/A**
ONTARIO, CA 91761

HAZNET:

Year: 2012
Gepaid: CAL000271678
Contact: SHAY ROSEMAN
Telephone: 2165661710
Mailing Name: Not reported
Mailing Address: 101 W PROSPECT AVE
Mailing City,St,Zip: CLEVELAND, OH 441151027
Gen County: San Bernardino
TSD EPA ID: CAD008364432
TSD County: Los Angeles
Waste Category: Not reported
Disposal Method: Fuel Blending Prior To Energy Recovery At Another Site
Tons: 0.0625
Facility County: San Bernardino

Year: 2012
Gepaid: CAL000271678
Contact: SHAY ROSEMAN
Telephone: 2165661710
Mailing Name: Not reported
Mailing Address: 101 W PROSPECT AVE
Mailing City,St,Zip: CLEVELAND, OH 441151027
Gen County: San Bernardino
TSD EPA ID: CAD008364432
TSD County: Los Angeles
Waste Category: Not reported
Disposal Method: Storage, Bulking, And/Or Transfer Off Site--No Treatment/Reovery (H010-H129) Or (H131-H135)
Tons: 0.15
Facility County: San Bernardino

Year: 2012
Gepaid: CAL000271678
Contact: SHAY ROSEMAN
Telephone: 2165661710
Mailing Name: Not reported
Mailing Address: 101 W PROSPECT AVE
Mailing City,St,Zip: CLEVELAND, OH 441151027
Gen County: San Bernardino
TSD EPA ID: CAD008364432
TSD County: Los Angeles
Waste Category: Not reported
Disposal Method: Fuel Blending Prior To Energy Recovery At Another Site

Map ID	Site	Database(s)	EPA ID Number

SHERWIN WILLIAMS STORE #8182 (Continued) **S113127017**

Tons: 0.093
Facility County: San Bernardino

Year: 2012
Gepaid: CAL000271678
Contact: SHAY ROSEMAN
Telephone: 2165661710
Mailing Name: Not reported
Mailing Address: 101 W PROSPECT AVE
Mailing City,St,Zip: CLEVELAND, OH 441151027
Gen County: San Bernardino
TSD EPA ID: CAD008364432
TSD County: Los Angeles
Waste Category: Not reported
Disposal Method: Storage, Bulking, And/Or Transfer Off Site--No Treatment/Reovery (H010-H129) Or (H131-H135)
Tons: 0.2225
Facility County: San Bernardino

Year: 2012
Gepaid: CAL000271678
Contact: SHAY ROSEMAN
Telephone: 2165661710
Mailing Name: Not reported
Mailing Address: 101 W PROSPECT AVE
Mailing City,St,Zip: CLEVELAND, OH 441151027
Gen County: San Bernardino
TSD EPA ID: CAD008364432
TSD County: Los Angeles
Waste Category: Not reported
Disposal Method: Storage, Bulking, And/Or Transfer Off Site--No Treatment/Reovery (H010-H129) Or (H131-H135)
Tons: 0.2
Facility County: San Bernardino

Click this hyperlink while viewing on your computer to access
37 additional CA_HAZNET: record(s) in the EDR Site Report.

---

645 **AIRGAS USA, LLC** **HAZNET** **S113467455**
191 S KETTERING DR **N/A**
ONTARIO, CA 91761

HAZNET:
Year: 2010
Gepaid: CAL000346840
Contact: AILENE MOSELEY
Telephone: 3105059901
Mailing Name: Not reported
Mailing Address: 3737 WORSHAM AVE
Mailing City,St,Zip: LONG BEACH, CA 908080000
Gen County: Not reported
TSD EPA ID: NVT330010000
TSD County: Not reported
Waste Category: Other organic solids
Disposal Method: Landfill Or Surface Impoundment That Will Be Closed As Landfill(To Include On-Site Treatment And/Or Stabilization)
Tons: 0.6
Facility County: San Bernardino

Map ID	Site	Database(s)	EPA ID Number
645	**AIRGAS WEST** **191 KETTERING DR** **ONTARIO, CA 91761**	**HAZNET**	**S112958276** **N/A**

HAZNET:

Year:	2007
Gepaid:	CAC002611521
Contact:	MATT CARTER
Telephone:	9093905091
Mailing Name:	Not reported
Mailing Address:	191 KETTERING DR
Mailing City,St,Zip:	ONTARIO, CA 91761
Gen County:	Not reported
TSD EPA ID:	TXD077603371
TSD County:	Not reported
Waste Category:	Waste oil and mixed oil
Disposal Method:	Fuel Blending Prior To Energy Recovery At Another Site
Tons:	0
Facility County:	San Bernardino

Map ID	Site	Database(s)	EPA ID Number
645	**AIRGAS USA LLC** **191 S KETTERING LOOP DR** **ONTARIO, CA 91761**	**San Bern. Co. Permit**	**S102040433** **N/A**

San Bern. Co. Permit:

Region:	SAN BERNARDINO
Facility ID:	FA0005458
Owner:	AIRGAS USA LLC
Permit Number:	PT0005597
Permit Category:	HAZMAT HANDLER 0-10 EMPLOYEES
Facility Status:	INACTIVE
Expiration Date:	09/30/2013

Region:	SAN BERNARDINO
Facility ID:	FA0005458
Owner:	AIRGAS USA LLC
Permit Number:	PT0018570
Permit Category:	CONDITIONALLY EXEMPT SMALL QUANTITY GENERATOR
Facility Status:	INACTIVE
Expiration Date:	09/30/2013

Region:	SAN BERNARDINO
Facility ID:	FA0005458
Owner:	AIRGAS USA LLC
Permit Number:	PT0018571
Permit Category:	EPCRA FACILITY
Facility Status:	INACTIVE
Expiration Date:	09/30/2013

Map ID	Site	Database(s)	EPA ID Number

645 **PURITAN MEDICAL PRODUCTS** **HAZNET** **S113127966**
191 KETTERING DR **N/A**
ONTARIO, CA 91761

HAZNET:

Year:	2004
Gepaid:	CAL000273835
Contact:	BRAD WILLIAMS
Telephone:	9093905090
Mailing Name:	Not reported
Mailing Address:	191 KETTERING DR
Mailing City,St,Zip:	ONTARIO, CA 917618125
Gen County:	Not reported
TSD EPA ID:	CAT080013352
TSD County:	Not reported
Waste Category:	Unspecified aqueous solution
Disposal Method:	Recycler
Tons:	0.04
Facility County:	San Bernardino

Year:	2004
Gepaid:	CAL000273835
Contact:	BRAD WILLIAMS
Telephone:	9093905090
Mailing Name:	Not reported
Mailing Address:	191 KETTERING DR
Mailing City,St,Zip:	ONTARIO, CA 917618125
Gen County:	Not reported
TSD EPA ID:	CAD008252405
TSD County:	Not reported
Waste Category:	Latex waste
Disposal Method:	Recycler
Tons:	0.45
Facility County:	San Bernardino

---

648 **CITY OF FONTANA** **HAZNET** **S112902184**
SLOVER AVE & ETIWANDA AV **N/A**
FONTANA, CA 92336

HAZNET:

Year:	2009
Gepaid:	CAC002188015
Contact:	TONY MATA
Telephone:	9092245538
Mailing Name:	Not reported
Mailing Address:	17416 FAIRFAX ST
Mailing City,St,Zip:	FONTANA, CA 92336
Gen County:	Not reported
TSD EPA ID:	CAD008364432
TSD County:	Not reported
Waste Category:	Other organic solids
Disposal Method:	Storage, Bulking, And/Or Transfer Off Site--No Treatment/Reovery (H010-H129) Or (H131-H135)
Tons:	0.25
Facility County:	San Bernardino

Map ID	Site	Database(s)	EPA ID Number
667	**JON ATKIM ENTERPRISES GP** **251 S KETTERING DR** **ONTARIO, CA 91761**	**HAZNET**	**S112926959** **N/A**

HAZNET:

Year:	2003
Gepaid:	CAC002560207
Contact:	SELENA ARBID EXT 10
Telephone:	7144900591
Mailing Name:	Not reported
Mailing Address:	627 S MANCHESTER AVE
Mailing City,St,Zip:	ANAHEIM, CA 92802
Gen County:	Not reported
TSD EPA ID:	AZD980892731
TSD County:	Not reported
Waste Category:	Other organic solids
Disposal Method:	Recycler
Tons:	0.6
Facility County:	San Bernardino

Year:	2003
Gepaid:	CAC002560207
Contact:	SELENA ARBID EXT 10
Telephone:	7144900591
Mailing Name:	Not reported
Mailing Address:	627 S MANCHESTER AVE
Mailing City,St,Zip:	ANAHEIM, CA 92802
Gen County:	Not reported
TSD EPA ID:	AZD980892731
TSD County:	Not reported
Waste Category:	Unspecified organic liquid mixture
Disposal Method:	Recycler
Tons:	2.5
Facility County:	San Bernardino

Map ID	Site	Database(s)	EPA ID Number
667	**FINISHING PLUS INC** **251 KETTERING DR** **ONTARIO, CA 91761**	**San Bern. Co. Permit**	**S106910856** **N/A**

San Bern. Co. Permit:

Region:	SAN BERNARDINO
Facility ID:	FA0003218
Owner:	ARAOZ, JOSEPH CEO
Permit Number:	PT0004947
Permit Category:	HAZARDOUS WASTE GENERATOR - 0-10 EMPLOYEES
Facility Status:	INACTIVE
Expiration Date:	08/31/2002

Region:	SAN BERNARDINO
Facility ID:	FA0003218
Owner:	ARAOZ, JOSEPH CEO
Permit Number:	PT0004948
Permit Category:	HAZMAT HANDLER 0-10 EMPLOYEES (W/GEN PRMT)
Facility Status:	INACTIVE
Expiration Date:	08/31/2002

Map ID	Site	Database(s)	EPA ID Number
667	**FINISHING PLUS INC** **251 S KETTERING DR** **ONTARIO, CA 91761**	**RCRA-SQG** **FINDS** **HAZNET**	**1001075619** **CAR000007070**

RCRA-SQG:

Date form received by agency:	11/16/1995
Facility name:	FINISHING PLUS INC
Facility address:	251 S KETTERING DR ONTARIO, CA 91761
EPA ID:	CAR000007070
Mailing address:	S KETTERING DR ONTARIO, CA 91761
Contact:	JOSEPH ARAOZ
Contact address:	251 S KETTERING DR ONTARIO, CA 91761
Contact country:	US
Contact telephone:	(909) 605-7444
Contact email:	Not reported
EPA Region:	09
Classification:	Small Small Quantity Generator
Description:	Handler: generates more than 100 and less than 1000 kg of hazardous waste during any calendar month and accumulates less than 6000 kg of hazardous waste at any time; or generates 100 kg or less of hazardous waste during any calendar month, and accumulates more than 1000 kg of hazardous waste at any time

Owner/Operator Summary:

Owner/operator name:	JOSEPH ARAOZ
Owner/operator address:	7017 DAVENPORT CT ALTA LOMA, CA 91701
Owner/operator country:	Not reported
Owner/operator telephone:	(909) 989-4713
Legal status:	Private
Owner/Operator Type:	Owner
Owner/Op start date:	Not reported
Owner/Op end date:	Not reported

Handler Activities Summary:

U.S. importer of hazardous waste:	No
Mixed waste (haz. and radioactive):	No
Recycler of hazardous waste:	No
Transporter of hazardous waste:	No
Treater, storer or disposer of HW:	No
Underground injection activity:	No
On-site burner exemption:	No
Furnace exemption:	No
Used oil fuel burner:	No
Used oil processor:	No
User oil refiner:	No
Used oil fuel marketer to burner:	No
Used oil Specification marketer:	No
Used oil transfer facility:	No
Used oil transporter:	No

Violation Status: No violations found

FINDS:

Registry ID: 110002909032

Map ID	Site	Database(s)	EPA ID Number

FINISHING PLUS INC (Continued) **1001075619**

Environmental Interest/Information System

The NEI (National Emissions Inventory) database contains information on stationary and mobile sources that emit criteria air pollutants and their precursors, as well as hazardous air pollutants (HAPs).

RCRAInfo is a national information system that supports the Resource Conservation and Recovery Act (RCRA) program through the tracking of events and activities related to facilities that generate, transport, and treat, store, or dispose of hazardous waste. RCRAInfo allows RCRA program staff to track the notification, permit, compliance, and corrective action activities required under RCRA.

CRITERIA AND HAZARDOUS AIR POLLUTANT INVENTORY

HAZNET:

Year:	1995
Gepaid:	CAR000007070
Contact:	DIMAS MACIAS JR
Telephone:	9099411872
Mailing Name:	Not reported
Mailing Address:	251 S KETTERING DR
Mailing City,St,Zip:	ONTARIO, CA 917610000
Gen County:	Not reported
TSD EPA ID:	CAD000088252
TSD County:	Not reported
Waste Category:	Empty containers less than 30 gallons
Disposal Method:	Transfer Station
Tons:	.0500
Facility County:	San Bernardino

---

670 **C & N MACHINING** **San Bern. Co. Permit** **S104764473**
181 S WINEVILLE AVE D **N/A**
ONTARIO, CA 91761

San Bern. Co. Permit:

Region:	SAN BERNARDINO
Facility ID:	FA0001640
Owner:	MONTELONGO, CARLOS G.- NATALIA
Permit Number:	PT0009174
Permit Category:	CONDITIONALLY EXEMPT SMALL QUANTITY GENERATOR
Facility Status:	INACTIVE
Expiration Date:	08/31/2007

Count: 145 records FOCUS MAP 12 ORPHAN SUMMARY

City	EDR ID	Site Name	Site Address	Zip	Database(s)
BURBANK	S112942192	FEDERAL AVIATION	39500 NATIONAL TRAILS HWY	92337	HAZNET
FONTANA	S112847054	1X WARNER ENTERPRISES	I 10 FREEWAY & CHERRY AVE		HAZNET
FONTANA	S112901486	DESERT COASTAL TRANSPORTATION INC	WB 10	92335	HAZNET
FONTANA	S113465941	ORTEGA & SONS TRUCK REPAIR INC	13838TH & 2ND SANTA ANA AVE	92337	HAZNET
FONTANA	S113152363	SHOKER BROTHERS INC	14182ND & 2ND SANTA ANA AVE	92337	HAZNET
FONTANA	S113106127	TOM'S TRUCK PAINTING	14714TH & 2ND VALLEY BLVD	92335	HAZNET
FONTANA	S112901471	R&R TRANSPORTATION	I 15 NB	92335	HAZNET
FONTANA	S112918092	ROBERT BAVIER/ UNION PACIFIC RAILROAD	ALIVVE OAK & SANTA ANA ST	92335	HAZNET
FONTANA	S112945055	CITY OF FONTANA POLICE DEPT	ALMOND ST OF VALLEY BLVD N	92335	HAZNET
FONTANA	S112871407	KITCHENS TRANSPORT INC	AVE 10 W	92335	HAZNET
FONTANA	1003877946	BANANA STREET PIT	9900 BLOCK OF BANANA ST	92335	CERC-NFRAP
FONTANA	S112908003	ALCOA INC	1MI DUE E OF MARLAY AVE & ETIWANDA ST	92337	HAZNET
FONTANA	1003879079	CAPITOL INDUSTRIAL PROPERTY	S END OF INDUSTRY N OR RIVERSIDE	92335	CERC-NFRAP
FONTANA	1014387887	HOME DEPOT USA HD5642	951 S ETIWANDA AVE	92337	RCRA-SQG, HAZNET
FONTANA	1008194722	KAISER COMMERCE CENTER	ETIWANDA	92335	RCRA-LQG
FONTANA	S106928067	KAISER STEEL CORP	9400 ETIWANDA AVE 8	92335	SWEEPS UST
FONTANA	S113052395	JOSEPH PAINTING CO	10829 ETIWANDA AVE	92335	HAZNET
FONTANA	S113010440	CB&I CONSTRUCTORS INC	11001 ETIWANDA AVE	92335	HAZNET
FONTANA	S113017070	SCRIPTO-TOKAI CORP	11591 ETIWANDA	92335	HAZNET
FONTANA	S106718032	CINGULAR WIRELESS # 35358	10221 N ETIWANDA AVE	92335	San Bern. Co. Permit
FONTANA	S113047560	W C BROWN WELDING INC	9401 ETIWANDA AVE	92335	HAZNET
FONTANA	S113093005	CALTRANS DISTRICT 8	FWY SAN BERNARDINO 10	92335	HAZNET
FONTANA	S113182663	LEONARD HAYES	17371 HIGHWAY	92335	HAZNET
FONTANA	S112929428	RALPH'S MUFFLER AND WELDING SERVICE	14493 HWY	92335	HAZNET
FONTANA	S106105272	M & P AUTO DISMANTLER	15666 HWY	92335	WDS, San Bern. Co. Permit
FONTANA	S112931366	UNION PACIFIC RAILROAD	200FT INTRSCTN SANTA ANA N & LIVE OAK	92337	HAZNET
FONTANA	S112962732	INLAND EMPIRE UTILITIES AGENCY	JURUPA AVE	92335	HAZNET
FONTANA	S112919361	BURRTEC WASTE INDUSTRIES INC	10 POST MILE MARKERS EASTBOUND	92335	HAZNET
FONTANA	S112910715	CCG ONTARIO LLC	13200 SAN BERDINO AVE	92335	HAZNET
FONTANA	S113171240	PRYOR GIGGEY CO	1800 SAN BERNADINO BLVD	92335	HAZNET
FONTANA	S113154035	DAYTON SUPERIOR	14760 SANTA CLARA AVE	92337	HAZNET
FONTANA	S113025401	RPS CABLE CORP	15050 SANTA ANA	92335	HAZNET
FONTANA	S112922464	FORCE OFF SHORE	13191 SANTA ANA	92335	HAZNET
FONTANA	S112879940	SAMMONS TRUCKING	14272 SANTA ANA	92335	HAZNET
FONTANA	S112870373	AMERICAN STORES INC	13521 B SANTA ANA AVE	92335	HAZNET
FONTANA	S113133207	SWEFLO PACKAGING INC	13231 A SLOVER AVE	92337	HAZNET
FONTANA	S112875747	CITY OF GARDEN GROVE	13738 SLOVER	92335	HAZNET
FONTANA	S113180612	THOMAS WELLS JR.	16634 SLOVER	92335	HAZNET
FONTANA	S112891458	ELIZABETH SCHEINKER	14407 SLOVER	92335	HAZNET
FONTANA	S113076338	CIRCLE K STORES INC STATION #05233	16880 SLOVER	92335	HAZNET
FONTANA	S112838775	1X WEYERHAEUSER CO, THE	17400 SLOVER AVE	92335	HAZNET
FONTANA	S113022073	SUN EXPRESS	13866 SLOVER	92335	HAZNET
FONTANA	S113170486	CALTRANS CHERRY AND HIGHLAND	STATE RTE I 15 AT HIGHLAND AVE	92335	HAZNET

Count: 145 records FOCUS MAP 12 ORPHAN SUMMARY

City	EDR ID	Site Name	Site Address	Zip	Database(s)
FONTANA	S106027609	FONTANA BASE	16231 E VALLEY	92335	CA FID UST, SWEEPS UST
FONTANA	S113157703	CASTLE & COOKIE COLD STORAGE	13550 A VALLEY BLVD	92335	HAZNET
FONTANA	S109598548	DENNY'S	17009 VALLEY BLVD	92335	San Bern. Co. Permit
FONTANA	S113461669	DANIEL C LEMME & DAREN LEMME LIVING TRUST	17399 VALLEY BLVD	92335	HAZNET
ONTARIO	2011001685	I-10 EB	I 10 EB	91764	HMIRS
ONTARIO	S101618973	ONTARION AUTO/TRUCK PLAZA #633	INTERSTATE 10 / MILI RD	91761	CA FID UST, SWEEPS UST
ONTARIO	S106446736	BLACK & DECKER	1260TH S VINTAGE B & C	91761	San Bern. Co. Permit
ONTARIO	S113464769	TITAN CONSOLIDATED INDUSTRIES	I 15 SANBERNARDINOMM 10 S	91761	HAZNET
ONTARIO	S113060899	EQUILON ENTERPRISES LLC	E 1521ST & I 10	91764	HAZNET
ONTARIO	S113130242	VERIZON CALIFORNIA INCORPORATED	320TH N TURNER & GUASTI	91761	HAZNET
ONTARIO	S112977384	CALTRANS D-8/EA08-472214	00 RT 523	91761	HAZNET
ONTARIO	S113180184	UNION CARBIDE INDUSTRIAL GASES INC	12878 AIRPORT DR	91761	HAZNET
ONTARIO	S112999467	UNION CARBIDE CORP LINDE DIV	12866 AIRPORT DR	91761	HAZNET
ONTARIO	S113133351	HOME DEPOT/WHITE CAP CONSTR SUPPLY-HDWC0028	5899 E AIRPORT DR	91761	HAZNET
ONTARIO	S113017315	ARROW GLEN BODY SHOP INC	1301 B AUTO CENTER DR	91761	HAZNET
ONTARIO	S112927987	VERIZON CALIFORNIA INC	AUTO CENTER DR N	91764	HAZNET
ONTARIO	S108985772	AEROPOSTALE, INC.	950 N BARRINGTON	91764	AST, San Bern. Co. Permit
ONTARIO	S113151287	AEROPOSTALE	950 N BARRINGTON	91764	HAZNET
ONTARIO	S113178958	AAREN SCIENTIFIC INC	4290 EAST BRICKELL ST	91761	HAZNET
ONTARIO	S106911279	INTL PRODUCT INVESTMENT CORP	4290 E BRICKELL ST	91761	San Bern. Co. Permit
ONTARIO	S113131335	GENTEK MEDIA INC	5678 E CONCOURS AVE	91764	HAZNET
ONTARIO	S106230071	BP INDUSTRIES, INC	5300 E CONCOURS ST	91764	San Bern. Co. Permit
ONTARIO	S106911283	EXEL, INC.	5505 E CONCOURS ST	91764	San Bern. Co. Permit
ONTARIO	S110373567	GENTEK MEDIA INC	5678 E CONCOURS AVE	91764	San Bern. Co. Permit
ONTARIO	S112993576	A & M TRANSPORT INC	CONCOURSE & ONTARIO CENTER CT	91764	HAZNET
ONTARIO	S106928750	LOCKHEED AIR TERMINAL, INC	SOUTHWEST COR ONTARIO	91764	SWEEPS UST
ONTARIO	S112867145	ONTARIO REDEVELOPMENT AGENCY	1528 DAHLIA CT	91764	HAZNET
ONTARIO	S112875133	CITY OF ONTARIO	1534 1540 DAHLIA CT	91764	HAZNET
ONTARIO	S113047850	USCO DISTRIBUTION SVCS	1000 S ETIWANDA AVE	91761	HAZNET
ONTARIO	S113018714	USCO DISTRIBUTION SVCS	1000 S ETIWANDA AVE	91761	HAZNET
ONTARIO	S113066749	AMI METALS	500 S ETIWANDA ST	91764	HAZNET
ONTARIO	S112960095	CARLTON TRUCKERS	FWY THE 10 E	91761	HAZNET
ONTARIO	S112928941	BAL FREEWAY ASSOCIATION INC	5525 GIBRALTER AVE	91761	HAZNET
ONTARIO	1016139900	P.L. INC.	3979 GUASTI	91761	RCRA-LQG
ONTARIO	S113463637	OLIVER MCMILLAN GUASTI LLC	2907 GUASTI MANSION RD	91761	HAZNET
ONTARIO	S113663476	AZ COUNTERTOPS, INC.	1445 S HUDSON AVE	91761	San Bern. Co. Permit
ONTARIO	S109521143	GORM INC	1501 S HUDSON AVE	91761	San Bern. Co. Permit
ONTARIO	S113171811	SOUTH MILLIKEN AVE GRADE SEPARATION PROJECT	INTER MILLIKEN AVE AND MISSION BLVD	91761	HAZNET
ONTARIO	S105697866	ARCO PETROLEUM PROD #5965	4525 E JURUPA ST	91761	San Bern. Co. Permit
ONTARIO	S113048542	UNITED PARCEL SERVICE, INC	3140 E JURUPA ST	91761	HAZNET
ONTARIO	S112918504	DAL-TILE INTERNATIONAL	3625 E JURUPA ST	91761	HAZNET
ONTARIO	S113175619	KME FIRE APPARATUS	5400 E JURUPA ST	91761	HAZNET
ONTARIO	S113098232	PRESTIGE STATION INC 5965	4524 E JURUPA ST	91761	HAZNET
ONTARIO	S113167188	UNITED PARCEL SERVICE INC	3121 E JURUPA ST	91761	HAZNET
ONTARIO	S113050247	ARROWHEAD WATER CORPORATION	5772 E JURUPA ST	91761	HAZNET

Count: 145 records

FOCUS MAP 12 ORPHAN SUMMARY

City	EDR ID	Site Name	Site Address	Zip	Database(s)
ONTARIO	S106446692	EXEL, INC.	5351 W JURUPA AVE	91761	San Bern. Co. Permit
ONTARIO	S107030328	NEXTEL COMMUNICATIONS, INC	SE JURUPA & I 15	91761	San Bern. Co. Permit
ONTARIO	S106911284	TOTO USA, INC.	5351 E JURUPA ST	91761	San Bern. Co. Permit
ONTARIO	S113174549	UNITED PARCEL SERVICE HUB	3140 E JURUPA ST	91761	HAZNET
ONTARIO	S113169942	UNITED OIL	5772 E JURUPA ST	91761	HAZNET
ONTARIO	S113174550	UNITED PARCEL SERVICE INC	3121 E JURUPA ST	91761	HAZNET
ONTARIO	S113038660	AMERICOLD LOGISTICS	700 MALAGA PL	91761	HAZNET
ONTARIO	S112917010	D & M METALS	MILLIKEN AVE & I 10	91761	HAZNET
ONTARIO	S108536456	CHEVRON STN #305778	4880 MOTOR LN	91761	San Bern. Co. Permit
ONTARIO	S113169800	NO KNOWN CO DUMPING INCIDENT	S OAK & STATE ST	91764	HAZNET
ONTARIO	S112979829	UNION PACIFIC RAILROAD	NW OF STATE ST & CAMPUS DR	91761	HAZNET
ONTARIO	S113071295	RITZ CAMERA #498	ONE MILLS CIR	91764	HAZNET
ONTARIO	S113883380	TRANSPARENT CONTAINER CO.	5350 ONTARIO MILLS PKWY	91761	San Bern. Co. Permit
ONTARIO	U004050722	CI-DEPT OF AIRPORTS/LA	ONTARIO INTL AIRPORT	91761	UST
ONTARIO	S113036164	AVIS RENT A CAR SYSTEM INC	ONTARIO INTERNATIONAL AIRPORT	91761	HAZNET
ONTARIO	S113023943	HERTZ CORPORATION THE	ONTARIO INTERNATIONAL AIRPORT	91761	HAZNET
ONTARIO	S112840343	LOS ANGELES DEPARTMENT OF AIRPORTS	ONTARIO INTERNATIONAL AIRPORT	91761	HAZNET
ONTARIO	S113026126	OTTOS INSTRUMENT SERVICE INC	ONTARIO INTERNATIONAL AIRPORT	91761	HAZNET
ONTARIO	S112999832	GE ENGINE SERVICES INC	ONTARIO INTL AIRPORT	91761	HAZNET
ONTARIO	S112871625	SHERWIN WILLAMS INC	5526 ONTARIO MILLS PKWY	91761	HAZNET
ONTARIO	S112887140	BUDGET RENT A CAR	ONTARIO INTERNATIONAL AIRPORT	91761	HAZNET
ONTARIO	S112999396	LOCKHEED MARTIN SKUNK WORKS ONTARIO	ONTARIO INTL AIRPORT	91761	HAZNET
ONTARIO	S106911017	ONTARIO AIRCRAFT SVC INC	ONTARIO INTL AIRPORT	91761	San Bern. Co. Permit
ONTARIO	S113150671	KING EQUIPMENT LLC	1080 E ONTARIO BLVD	91761	HAZNET
ONTARIO	S113126276	BUDGET RENT A CAR SYSTEM, INC.	ONTARIO INTERNATIONAL AIRPORT	91761	HAZNET
ONTARIO	S106928751	LOCKHEED AIRCRAFT SERVICE COMP	ONTARIO INTERNATIONAL	91761	SWEEPS UST
ONTARIO	S106932919	THE HERTZ CORPORATION ONTARIO	ONTARIO INTERNATIONAL	91761	SWEEPS UST
ONTARIO	U004050675	ONT AIRPORT-LOCKHEED FUEL	NE ONTARIO INTL AIRPORT	91764	UST
ONTARIO	S108985802	ESSEX GROUP, INC.	5250 ONTARIO MILLS PKY	91764	San Bern. Co. Permit
ONTARIO	S109349298	CITIZEN BUSINESS BANK ARENA	4000 E ONTARIO CENTER PKWY	91764	San Bern. Co. Permit
ONTARIO	S113005924	AIRPORT GRP INTL INC	ONTARIO INTL AIRPORT	91764	HAZNET
ONTARIO	S111456389	KAMAN INDUSTRIAL TECHNOLOGIES -ODC	5300 E ONTARIO MLS	91764	San Bern. Co. Permit
ONTARIO	S110982954		5655 ONTARIO MILLS PKWY	91764	CHMIRS, San Bern. Co. Permit
ONTARIO	S112924736	INLAND EMPIRE UTILITIES AGENCY	PIPELINE ON ONTARIO MILLS PKWY	91761	HAZNET
ONTARIO	S112848323	1X ADH SALES SUPPORT	4200 B SANTA ANA	91761	HAZNET
ONTARIO	S112902494	OAK HARBOR FREIGHT LINES	SARAH PLACE 300 FT N	91761	HAZNET
ONTARIO	S113175103	A AND A SPECIALTIES INC	5100 SHEA CNTR DR	91761	HAZNET
ONTARIO	S113036497	CAL STATE FRAME	4953 STATE ST	91761	HAZNET
ONTARIO	S112874406	LARRY CURTIS	1241 W STATE	91761	HAZNET
ONTARIO	S113016792	ROBERT MANUFACTURING CO	5425 W STATE ST	91761	HAZNET
ONTARIO	S113019630	STINKY INC	5095 STATE ST	91761	HAZNET
ONTARIO	S112905535	MONTE VISTA IRRIGATION COMPANY	1241 W STATE	91761	HAZNET
ONTARIO	S112905536	MONTE VISTA IRRIGATION COMPANY	1325 W STATE	91761	HAZNET
ONTARIO	S108536417	CERTIFIED AVIATION SVCS-UNITED	TWY 62UNITED & CAS RAMP AREA	91761	San Bern. Co. Permit
ONTARIO	S113046341	LA GEAR	1777 VINTAGE	91761	HAZNET
ONTARIO	S113118145	SCANDIA RECREATION CENTER INC.	1155 WANAMAKER AVE	91761	HAZNET
ONTARIO	S113101237	ST WORTH CONTAINER	727 WANAMAKER	91761	HAZNET

Count: 145 records FOCUS MAP 12 ORPHAN SUMMARY

City	EDR ID	Site Name	Site Address	Zip	Database(s)
ONTARIO	S112905647	B&B SPECIALTY	1305 WANAMAKER AVE	91761	HAZNET
ONTARIO	S112969812	MCLELLAN ESTATE CO	181 WINEVILLE	91761	HAZNET
ONTARIO	S112910749	VERAISEN CALIFORNIA INC	WINEVILLE AVENUE OF 4TH ST S	91764	HAZNET
ONTARIO	S112909405	MCLELLAN ESTATE COMPANY	151 WINEVILLE	91764	HAZNET
POMONA	S113161387	RENNEN INTERNATIONAL	4711 E AIRPORT BLVD	91761	HAZNET
RANCHO CUCAMONGA	S112867082	LSH DEVELOPMENT	8444 ROCHESTER AVE	91761	HAZNET
SAN BERNARDINO COUNT	S103442535	FORT IRWIN LUCKY FUSE DISPOSAL	FORT IRWIN		WMUDS/SWAT, CHMIRS
SAN BERNARDINO COUNT	1016139697	CIMA ROAD MINE WASTE SITE	1 MIL W OF INTE. 15 OFF CIMA ROAD		CERCLIS
UPLAND	S106931704	S.C.E.	STAR RT 1 POWERHOUSE	91761	SWEEPS UST
VISTA	S113009457	RESTRUCTURE PETROLEUM MARKETING SVS, INC	2966 S SANTA FE	91761	HAZNET

Focus Map 13

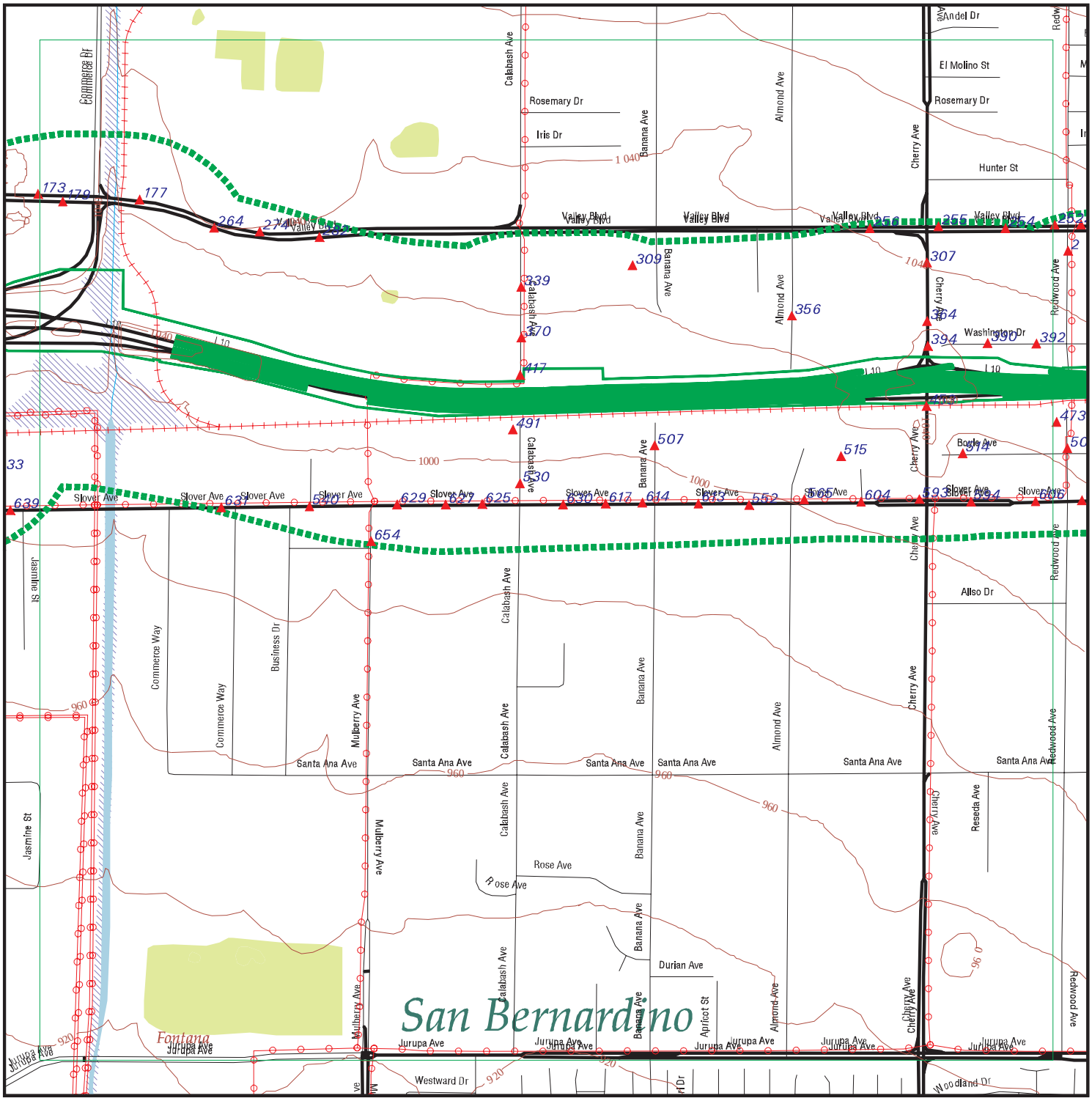

EDR DataMap® - Environmental Atlas

I-10 Corridor Project

Legend

- Roads
- Major Roads
- Contour Lines
- National Wetlands Inventory
- Waterways
- Railroads
- Study Boundary
- 100-Yr Flood Zones
- Powerlines
- Pipelines
- Fault Lines
- Indian Reservations BIA
- Water
- Superfund Sites
- Listed Sites
- Sensitive Receptors

Copyright © 2013 EDR, Inc. © 2010 Tele Atlas Rel. 07/2009.

N

0 1/4 1/2

Scale in Miles

FOCUS MAP 13 SUMMARY

Database	Total Plotted
FEDERAL RECORDS	
NPL	0
Proposed NPL	0
Delisted NPL	0
CERCLIS	0
CERC-NFRAP	1
CORRACTS	1
RCRA-TSDF	0
RCRA-LQG	2
RCRA-SQG	26
RCRA-CESQG	0
RCRA NonGen / NLR	2
US ENG CONTROLS	0
US INST CONTROL	0
ERNS	1
HMIRS	0
US CDL	0
US BROWNFIELDS	0
TRIS	0
TSCA	0
FTTS	0
SSTS	0
ICIS	0
PADS	0
MLTS	0
RADINFO	0
FINDS	26
RAATS	0
RMP	0
PRP	0
US AIRS	0
STATE AND LOCAL RECORDS	
SCH	0
SWF/LF	0
WMUDS/SWAT	0
WDS	12
Cortese	0
LUST	8
CA FID UST	17
SLIC	0
UST	13
CUPA Listings	0
SWEEPS UST	20
CHMIRS	2
AST	8
DEED	0
VCP	0

FOCUS MAP 13 SUMMARY

Database	Total Plotted
RESPONSE	0
HAZNET	121
ENVIROSTOR	1
TRIBAL RECORDS	
INDIAN RESERV	0
INDIAN LUST	0
INDIAN UST	0

NOTES:

Sites may be listed in more than one database

Map ID	Site	Database(s)	EPA ID Number

173 **NEW BREED LOGISTIC, INC.** **AST** **S109254342**
13232 N VALLEY BLVD **San Bern. Co. Permit** **N/A**
FONTANA, CA 92335

AST:
Owner: BOLGER, DAVID
Total Gallons: 1,500
Certified Unified Program Agencies: San Bernardino

San Bern. Co. Permit:
Region: SAN BERNARDINO
Facility ID: FA0011304
Owner: NEW BREED LOGISITICS INC
Permit Number: PT0020455
Permit Category: AST OPERATING PERMIT
Facility Status: INACTIVE
Expiration Date: 08/31/2008

Region: SAN BERNARDINO
Facility ID: FA0011304
Owner: NEW BREED LOGISITICS INC
Permit Number: PT0020456
Permit Category: HAZMAT HANDLER 0-10 EMPLOYEES
Facility Status: INACTIVE
Expiration Date: 08/31/2012

Region: SAN BERNARDINO
Facility ID: FA0011304
Owner: NEW BREED LOGISITICS INC
Permit Number: PT0020526
Permit Category: APSA 1,320-10,000 GAL FAC CAPACITY
Facility Status: INACTIVE
Expiration Date: 08/31/2012

---

177 **WAL-MART DISTRIBUTION CENTER 7047** **HAZNET** **S113144731**
13350 VALLEY BLVD #A **N/A**
FONTANA, CA 92335

HAZNET:
Year: 2009
Gepaid: CAL000312311
Contact: GREG CARPENTER
Telephone: 2813306747
Mailing Name: Not reported
Mailing Address: 13350 VALLEY BLVD #A
Mailing City,St,Zip: FONTANA, CA 92335
Gen County: Not reported
TSD EPA ID: CAD982444481
TSD County: Not reported
Waste Category: Unspecified aqueous solution
Disposal Method: Storage, Bulking, And/Or Transfer Off Site--No Treatment/Reovery (H010-H129) Or (H131-H135)
Tons: 9.66
Facility County: San Bernardino

Year: 2009
Gepaid: CAL000312311
Contact: GREG CARPENTER
Telephone: 2813306747

Map ID	Site	Database(s)	EPA ID Number

WAL-MART DISTRIBUTION CENTER 7047 (Continued) **S113144731**

Mailing Name: Not reported
Mailing Address: 13350 VALLEY BLVD #A
Mailing City,St,Zip: FONTANA, CA 92335
Gen County: Not reported
TSD EPA ID: CAD008252405
TSD County: Not reported
Waste Category: Other organic solids
Disposal Method: Storage, Bulking, And/Or Transfer Off Site--No Treatment/Reovery (H010-H129) Or (H131-H135)
Tons: 0.01
Facility County: San Bernardino

Year: 2009
Gepaid: CAL000312311
Contact: GREG CARPENTER
Telephone: 2813306747
Mailing Name: Not reported
Mailing Address: 13350 VALLEY BLVD #A
Mailing City,St,Zip: FONTANA, CA 92335
Gen County: Not reported
TSD EPA ID: CAD028409019
TSD County: Not reported
Waste Category: Off-specification, aged or surplus inorganics
Disposal Method: Storage, Bulking, And/Or Transfer Off Site--No Treatment/Reovery (H010-H129) Or (H131-H135)
Tons: 0.02919
Facility County: San Bernardino

Year: 2009
Gepaid: CAL000312311
Contact: GREG CARPENTER
Telephone: 2813306747
Mailing Name: Not reported
Mailing Address: 13350 VALLEY BLVD #A
Mailing City,St,Zip: FONTANA, CA 92335
Gen County: Not reported
TSD EPA ID: NVT330010000
TSD County: Not reported
Waste Category: Alkaline solution without metals pH >= 12.5
Disposal Method: Landfill Or Surface Impoundment That Will Be Closed As Landfill(To Include On-Site Treatment And/Or Stabilization)
Tons: 0.72975
Facility County: San Bernardino

Year: 2009
Gepaid: CAL000312311
Contact: GREG CARPENTER
Telephone: 2813306747
Mailing Name: Not reported
Mailing Address: 13350 VALLEY BLVD #A
Mailing City,St,Zip: FONTANA, CA 92335
Gen County: Not reported
TSD EPA ID: CAD028409019
TSD County: Not reported
Waste Category: Off-specification, aged or surplus organics
Disposal Method: Storage, Bulking, And/Or Transfer Off Site--No Treatment/Reovery (H010-H129) Or (H131-H135)

Map ID	Site	Database(s)	EPA ID Number

WAL-MART DISTRIBUTION CENTER 7047 (Continued) **S113144731**

Tons: 0.165
Facility County: San Bernardino

Click this hyperlink while viewing on your computer to access
18 additional CA_HAZNET: record(s) in the EDR Site Report.

---

179 **WEBER LOGISTICS** **San Bern. Co. Permit** **S107863439**
13265 VALLEY BLVD **N/A**
FONTANA, CA 92335

San Bern. Co. Permit:
Region: SAN BERNARDINO
Facility ID: FA0010402
Owner: WEBER LOGISTICS
Permit Number: PT0017697
Permit Category: HAZMAT HANDLER 26-50 EMPLOYEES
Facility Status: ACTIVE
Expiration Date: 05/31/2014

---

179 **WATSON COMMERCE CNTR BLDG 806** **San Bern. Co. Permit** **S107863438**
13265 S VALLEY BLVD **N/A**
FONTANA, CA 92335

San Bern. Co. Permit:
Region: SAN BERNARDINO
Facility ID: FA0010054
Owner: WATSON LAND COMPANY
Permit Number: PT0017744
Permit Category: HAZMAT HANDLER 0-10 EMPLOYEES
Facility Status: ACTIVE
Expiration Date: 05/31/2014

---

248 **BUSH LEASING** **HAZNET** **S113082430**
14714 VALLEY BLVD **N/A**
FONTANA, CA 92335

HAZNET:
Year: 2000
Gepaid: CAL000152214
Contact: SAM TERRY
Telephone: 8009333404
Mailing Name: Not reported
Mailing Address: 14714 VALLEY BLVD
Mailing City,St,Zip: FONTANA, CA 923356253
Gen County: Not reported
TSD EPA ID: CAD099452708
TSD County: Not reported
Waste Category: Aqueous solution with total organic residues less than 10 percent
Disposal Method: Recycler
Tons: 0.2
Facility County: San Bernardino

Year: 2000
Gepaid: CAL000152214
Contact: SAM TERRY

Map ID	Site	Database(s)	EPA ID Number

BUSH LEASING (Continued) **S113082430**

Telephone: 8009333404
Mailing Name: Not reported
Mailing Address: 14714 VALLEY BLVD
Mailing City,St,Zip: FONTANA, CA 923356253
Gen County: Not reported
TSD EPA ID: CAD099452708
TSD County: Not reported
Waste Category: Unspecified oil-containing waste
Disposal Method: Recycler
Tons: 0.41
Facility County: San Bernardino

Year: 2000
Gepaid: CAL000152214
Contact: SAM TERRY
Telephone: 8009333404
Mailing Name: Not reported
Mailing Address: 14714 VALLEY BLVD
Mailing City,St,Zip: FONTANA, CA 923356253
Gen County: Not reported
TSD EPA ID: CAT080022148
TSD County: Not reported
Waste Category: Unspecified oil-containing waste
Disposal Method: Transfer Station
Tons: 0.39
Facility County: San Bernardino

Year: 2000
Gepaid: CAL000152214
Contact: SAM TERRY
Telephone: 8009333404
Mailing Name: Not reported
Mailing Address: 14714 VALLEY BLVD
Mailing City,St,Zip: FONTANA, CA 923356253
Gen County: Not reported
TSD EPA ID: CAD099452708
TSD County: Not reported
Waste Category: Waste oil and mixed oil
Disposal Method: Recycler
Tons: 0.62
Facility County: San Bernardino

Year: 1998
Gepaid: CAL000152214
Contact: BUSH LEASING INC
Telephone: 0000000000
Mailing Name: Not reported
Mailing Address: 14714 VALLEY BLVD
Mailing City,St,Zip: FONTANA, CA 923356253
Gen County: Not reported
TSD EPA ID: CAT080025711
TSD County: Not reported
Waste Category: Aqueous solution with total organic residues less than 10 percent
Disposal Method: Recycler
Tons: 1.3552
Facility County: San Bernardino

Map ID	Site	Database(s)	EPA ID Number

BUSH LEASING (Continued) **S113082430**

Click this hyperlink while viewing on your computer to access
1 additional CA_HAZNET: record(s) in the EDR Site Report.

---

248 **BUTLER FLEET SERVICES** **HAZNET** **S112911761**
14714 VALLEY BLVD **N/A**
FONTANA, CA 92335

HAZNET:

Year:	2000
Gepaid:	CAC002317601
Contact:	JOHN MONROE/ SHOP FOREMAN
Telephone:	9094296623
Mailing Name:	Not reported
Mailing Address:	14714 VALLEY BLVD
Mailing City,St,Zip:	FONTANA, CA 923350000
Gen County:	Not reported
TSD EPA ID:	CAD028409019
TSD County:	Not reported
Waste Category:	Unspecified organic liquid mixture
Disposal Method:	Treatment, Tank
Tons:	0.12
Facility County:	San Bernardino

---

248 **BUTLER FLEET SERVICE** **RCRA-SQG** **1004676049**
14714 VALLEY BLVD **FINDS** **CAR000080291**
FONTANA, CA

RCRA-SQG:

Date form received by agency:	08/11/2000
Facility name:	BUTLER FLEET SERVICE
Facility address:	14714 VALLEY BLVD FONTANA, CA 92335
EPA ID:	CAR000080291
Contact:	JOHN MONROE
Contact address:	14714 VALLEY BLVD FONTANA, CA 92335
Contact country:	US
Contact telephone:	(909) 429-6623
Contact email:	Not reported
EPA Region:	09
Classification:	Small Small Quantity Generator
Description:	Handler: generates more than 100 and less than 1000 kg of hazardous waste during any calendar month and accumulates less than 6000 kg of hazardous waste at any time; or generates 100 kg or less of hazardous waste during any calendar month, and accumulates more than 1000 kg of hazardous waste at any time

Owner/Operator Summary:

Owner/operator name:	BUTLER FLEET SERVICE
Owner/operator address:	110 SUMMIT AVE MONTVALE, MT 07645
Owner/operator country:	Not reported
Owner/operator telephone:	(800) 848-3300
Legal status:	Private
Owner/Operator Type:	Owner
Owner/Op start date:	Not reported

Map ID	Site	Database(s)	EPA ID Number

BUTLER FLEET SERVICE (Continued) **1004676049**

Owner/Op end date: Not reported

Handler Activities Summary:

U.S. importer of hazardous waste:	No
Mixed waste (haz. and radioactive):	No
Recycler of hazardous waste:	No
Transporter of hazardous waste:	No
Treater, storer or disposer of HW:	No
Underground injection activity:	No
On-site burner exemption:	No
Furnace exemption:	No
Used oil fuel burner:	No
Used oil processor:	No
User oil refiner:	No
Used oil fuel marketer to burner:	No
Used oil Specification marketer:	No
Used oil transfer facility:	No
Used oil transporter:	No

Hazardous Waste Summary:

Waste code:	D039
Waste name:	TETRACHLOROETHYLENE

Violation Status: No violations found

FINDS:

Registry ID: 110002941899

Environmental Interest/Information System

RCRAInfo is a national information system that supports the Resource Conservation and Recovery Act (RCRA) program through the tracking of events and activities related to facilities that generate, transport, and treat, store, or dispose of hazardous waste. RCRAInfo allows RCRA program staff to track the notification, permit, compliance, and corrective action activities required under RCRA.

---

252 **BEST DEAL TRUCK SALES** **HAZNET** **S113131986**
14682 VALLEY BLVD **N/A**
FONTANA, CA 92335

HAZNET:

Year:	2004
Gepaid:	CAL000282194
Contact:	AL GHODSI
Telephone:	9094283699
Mailing Name:	Not reported
Mailing Address:	14682 VALLEY BLVD
Mailing City,St,Zip:	FONTANA, CA 92335
Gen County:	Not reported
TSD EPA ID:	CAD097030993
TSD County:	Not reported
Waste Category:	Other organic solids
Disposal Method:	Disposal, Other
Tons:	0.42
Facility County:	San Bernardino

Map ID	Site	Database(s)	EPA ID Number

252 **BEST DEAL TRUCK SALES** **San Bern. Co. Permit** **S105790375**
14682 VALLEY BLVD **N/A**
FONTANA, CA 92335

San Bern. Co. Permit:
Region: SAN BERNARDINO
Facility ID: FA0007692
Owner: GHODSI, AL & PAUL GHODSI
Permit Number: PT0013244
Permit Category: HAZARDOUS WASTE GENERATOR - 0-10 EMPLOYEES
Facility Status: ACTIVE
Expiration Date: 03/31/2014

Region: SAN BERNARDINO
Facility ID: FA0007692
Owner: GHODSI, AL & PAUL GHODSI
Permit Number: PT0013245
Permit Category: HAZMAT HANDLER 0-10 EMPLOYEES (W/GEN PRMT)
Facility Status: ACTIVE
Expiration Date: 03/31/2014

---

254 **CHATFIELD-CLARK CO INC** **RCRA-SQG** **1000698086**
14614 VALLY BLVD **FINDS** **CAD983572819**
FONTANA, CA **San Bern. Co. Permit**

RCRA-SQG:
Date form received by agency: 02/14/1992
Facility name: CHATFIELD CLARKE CO INC
Facility address: 14614 VALLY BLVD
FONTANA, CA 92335
EPA ID: CAD983572819
Contact: RAY MONDAY
Contact address: 14614 VALLY BLVD
FONTANA, CA 92335
Contact country: US
Contact telephone: (714) 823-4297
Contact email: Not reported
EPA Region: 09
Classification: Small Small Quantity Generator
Description: Handler: generates more than 100 and less than 1000 kg of hazardous waste during any calendar month and accumulates less than 6000 kg of hazardous waste at any time; or generates 100 kg or less of hazardous waste during any calendar month, and accumulates more than 1000 kg of hazardous waste at any time

Owner/Operator Summary:
Owner/operator name: MONDAY FAMILY TRUST
Owner/operator address: 437 W NEWBURGH ST
GLENDORA, CA 91740
Owner/operator country: Not reported
Owner/operator telephone: (818) 963-5196
Legal status: Private
Owner/Operator Type: Owner
Owner/Op start date: Not reported
Owner/Op end date: Not reported

Handler Activities Summary:
U.S. importer of hazardous waste: No
Mixed waste (haz. and radioactive): No

Map ID	Site	Database(s)	EPA ID Number

CHATFIELD-CLARK CO INC (Continued) **1000698086**

Recycler of hazardous waste:	No
Transporter of hazardous waste:	No
Treater, storer or disposer of HW:	No
Underground injection activity:	No
On-site burner exemption:	No
Furnace exemption:	No
Used oil fuel burner:	No
Used oil processor:	No
User oil refiner:	No
Used oil fuel marketer to burner:	No
Used oil Specification marketer:	No
Used oil transfer facility:	No
Used oil transporter:	No

Violation Status: No violations found

FINDS:

Registry ID: 110002843264

Environmental Interest/Information System

The NEI (National Emissions Inventory) database contains information on stationary and mobile sources that emit criteria air pollutants and their precursors, as well as hazardous air pollutants (HAPs).

RCRAInfo is a national information system that supports the Resource Conservation and Recovery Act (RCRA) program through the tracking of events and activities related to facilities that generate, transport, and treat, store, or dispose of hazardous waste. RCRAInfo allows RCRA program staff to track the notification, permit, compliance, and corrective action activities required under RCRA.

CRITERIA AND HAZARDOUS AIR POLLUTANT INVENTORY

San Bern. Co. Permit:

Region:	SAN BERNARDINO
Facility ID:	FA0001866
Owner:	CHATFIELD CLARKE COMPANY
Permit Number:	PT0002867
Permit Category:	HAZMAT HANDLER 0-10 EMPLOYEES
Facility Status:	ACTIVE
Expiration Date:	11/30/2013

---

254 **BIG RIG TRUCK REPAIR** **HAZNET** **S113464879**
14578 VALLEY BLVD **N/A**
FONTANA, CA 92335

HAZNET:

Year:	2010
Gepaid:	CAD982347940
Contact:	JAMES E MARTIN JR/PRESIDENT
Telephone:	9098231844
Mailing Name:	Not reported
Mailing Address:	14578 VALLEY BLVD
Mailing City,St,Zip:	FONTANA, CA 923350000
Gen County:	Not reported
TSD EPA ID:	CAD097030993

Map ID	Site	Database(s)	EPA ID Number

BIG RIG TRUCK REPAIR (Continued) **S113464879**

TSD County: Not reported
Waste Category: Unspecified sludge waste
Disposal Method: Storage, Bulking, And/Or Transfer Off Site--No Treatment/Reovery (H010-H129) Or (H131-H135)
Tons: 0.1668
Facility County: San Bernardino

---

254 **TRUCK REPAIRFONTANA** **WDS S104586888**
14578 VALLEY BLVD **San Bern. Co. Permit N/A**
FONTANA, CA 0

CA WDS:
Facility ID: Santa Ana River 362328001
Facility Type: Industrial - Facility that treats and/or disposes of liquid or semisolid wastes from any servicing, producing, manufacturing or processing operation of whatever nature, including mining, gravel washing, geothermal operations, air conditioning, ship building and repairing, oil production, storage and disposal operations, water pumping.
Facility Status: Active - Any facility with a continuous or seasonal discharge that is under Waste Discharge Requirements.
NPDES Number: Not reported
Subregion: 8
Facility Telephone: Not reported
Facility Contact: JIM MARTIN
Agency Name: MARTIN JIM
Agency Address: 14578 VALLEY BLVD.
Agency City,St,Zip: FONTANA 92335
Agency Contact: JIM MARTIN
Agency Telephone: Not reported
Agency Type: Private
SIC Code: 7538
SIC Code 2: Not reported
Primary Waste: Process Waste (Waste produced as part of the industrial/manufacturing process)
Primary Waste Type: Designated/Influent or Solid Wastes that pose a significant threat to water quality because of their high concentrations (E.G., BOD, Hardness, TRF, Chloride). 'Manageable' hazardous wastes (E.G., inorganic salts and heavy metals) are included in this category.
Secondary Waste: Not reported
Secondary Waste Type: Not reported
Design Flow: 0
Baseline Flow: 0
Reclamation: No reclamation requirements associated with this facility.
POTW: The facility is not a POTW.
Treat To Water: Moderate Threat to Water Quality. A violation could have a major adverse impact on receiving biota, can cause aesthetic impairment to a significant human population, or render unusable a potential domestic or municipal water supply. Awsthetic impairment would include nuisance from a waste treatment facility.
Complexity: Category C - Facilities having no waste treatment systems, such as cooling water dischargers or thosewho must comply through best management practices, facilities with passive waste treatment and disposal systems, such as septic systems with subsurface disposal, or dischargers having waste storage systems with land disposal such as dairy waste ponds.

Map ID	Site	Database(s)	EPA ID Number

TRUCK REPAIRFONTANA (Continued) **S104586888**

San Bern. Co. Permit:
Region: SAN BERNARDINO
Facility ID: FA0001468
Owner: BIG RIG TRUCK REPAIRING INC.
Permit Number: PT0008777
Permit Category: SPECIAL HANDLER
Facility Status: ACTIVE
Expiration Date: 04/30/2014

Region: SAN BERNARDINO
Facility ID: FA0001468
Owner: BIG RIG TRUCK REPAIRING INC.
Permit Number: PT0008778
Permit Category: SPECIAL GENERATOR
Facility Status: ACTIVE
Expiration Date: 04/30/2014

---

254 **BIG RIG TRUCK REPAIR** **RCRA-SQG 1000129966**
14578 VALLEY BLVD **FINDS CAD982347940**
FONTANA, CA

RCRA-SQG:
Date form received by agency: 02/18/1988
Facility name: BIG RIG TRUCK REPAIR
Facility address: 14578 VALLEY BLVD
FONTANA, CA 92335
EPA ID: CAD982347940
Mailing address: VALLEY BLVD
FONTANA, CA 92335
Contact: ENVIRONMENTAL MANAGER
Contact address: 14578 VALLEY BLVD
FONTANA, CA 92335
Contact country: US
Contact telephone: (714) 823-1844
Contact email: Not reported
EPA Region: 09
Classification: Small Small Quantity Generator
Description: Handler: generates more than 100 and less than 1000 kg of hazardous waste during any calendar month and accumulates less than 6000 kg of hazardous waste at any time; or generates 100 kg or less of hazardous waste during any calendar month, and accumulates more than 1000 kg of hazardous waste at any time

Owner/Operator Summary:
Owner/operator name: NOT REQUIRED
Owner/operator address: NOT REQUIRED
NOT REQUIRED, ME 99999
Owner/operator country: Not reported
Owner/operator telephone: (415) 555-1212
Legal status: Private
Owner/Operator Type: Operator
Owner/Op start date: Not reported
Owner/Op end date: Not reported

Owner/operator name: JIM MARTIN
Owner/operator address: NOT REQUIRED
NOT REQUIRED, ME 99999

Map ID	Site	Database(s)	EPA ID Number

BIG RIG TRUCK REPAIR (Continued) **1000129966**

Owner/operator country: Not reported
Owner/operator telephone: (415) 555-1212
Legal status: Private
Owner/Operator Type: Owner
Owner/Op start date: Not reported
Owner/Op end date: Not reported

Handler Activities Summary:
U.S. importer of hazardous waste: No
Mixed waste (haz. and radioactive): No
Recycler of hazardous waste: No
Transporter of hazardous waste: No
Treater, storer or disposer of HW: No
Underground injection activity: No
On-site burner exemption: No
Furnace exemption: No
Used oil fuel burner: No
Used oil processor: No
User oil refiner: No
Used oil fuel marketer to burner: No
Used oil Specification marketer: No
Used oil transfer facility: No
Used oil transporter: No

Violation Status: No violations found

FINDS:

Registry ID: 110002798269

Environmental Interest/Information System
RCRAInfo is a national information system that supports the Resource Conservation and Recovery Act (RCRA) program through the tracking of events and activities related to facilities that generate, transport, and treat, store, or dispose of hazardous waste. RCRAInfo allows RCRA program staff to track the notification, permit, compliance, and corrective action activities required under RCRA.

---

254 **EMPIRE FORD NEW HOLLAND INC** **HAZNET** **S113007910**
14635 VALLEY BLVD **N/A**
FONTANA, CA 92335

HAZNET:
Year: 2012
Gepaid: CAD981617004
Contact: RICHARD N. SCOTT/PRESIDENT
Telephone: 9098222200
Mailing Name: Not reported
Mailing Address: 14635 VALLEY BLVD
Mailing City,St,Zip: FONTANA, CA 923350000
Gen County: San Bernardino
TSD EPA ID: CAD981427669
TSD County: Los Angeles
Waste Category: Not reported
Disposal Method: Storage, Bulking, And/Or Transfer Off Site--No Treatment/Reovery (H010-H129) Or (H131-H135)
Tons: 0.2

Map ID	Site	Database(s)	EPA ID Number

EMPIRE FORD NEW HOLLAND INC (Continued) **S113007910**

Facility County: San Bernardino

Year: 2012
Gepaid: CAD981617004
Contact: RICHARD N. SCOTT/PRESIDENT
Telephone: 9098222200
Mailing Name: Not reported
Mailing Address: 14635 VALLEY BLVD
Mailing City,St,Zip: FONTANA, CA 923350000
Gen County: San Bernardino
TSD EPA ID: CAD981427669
TSD County: Los Angeles
Waste Category: Not reported
Disposal Method: Storage, Bulking, And/Or Transfer Off Site--No Treatment/Reovery (H010-H129) Or (H131-H135)
Tons: 0.2
Facility County: San Bernardino

Year: 2011
Gepaid: CAD981617004
Contact: RICHARD N. SCOTT/PRESIDENT
Telephone: 9098222200
Mailing Name: Not reported
Mailing Address: 14635 VALLEY BLVD
Mailing City,St,Zip: FONTANA, CA 923350000
Gen County: Not reported
TSD EPA ID: NVT330010000
TSD County: Not reported
Waste Category: Other inorganic solid waste
Disposal Method: Landfill Or Surface Impoundment That Will Be Closed As Landfill(To Include On-Site Treatment And/Or Stabilization)
Tons: 0.65
Facility County: San Bernardino

Year: 2011
Gepaid: CAD981617004
Contact: RICHARD N. SCOTT/PRESIDENT
Telephone: 9098222200
Mailing Name: Not reported
Mailing Address: 14635 VALLEY BLVD
Mailing City,St,Zip: FONTANA, CA 923350000
Gen County: Not reported
TSD EPA ID: NVT330010000
TSD County: Not reported
Waste Category: Other inorganic solid waste
Disposal Method: Landfill Or Surface Impoundment That Will Be Closed As Landfill(To Include On-Site Treatment And/Or Stabilization)
Tons: 0.65
Facility County: San Bernardino

Year: 2010
Gepaid: CAD981617004
Contact: RICHARD N. SCOTT/PRESIDENT
Telephone: 9098222200
Mailing Name: Not reported
Mailing Address: 14635 VALLEY BLVD
Mailing City,St,Zip: FONTANA, CA 923350000

Map ID	Site	Database(s)	EPA ID Number

EMPIRE FORD NEW HOLLAND INC (Continued) **S113007910**

Gen County: Not reported
TSD EPA ID: NVT330010000
TSD County: Not reported
Waste Category: Other inorganic solid waste
Disposal Method: Landfill Or Surface Impoundment That Will Be Closed As Landfill(To Include On-Site Treatment And/Or Stabilization)
Tons: 1.1
Facility County: San Bernardino

Click this hyperlink while viewing on your computer to access
93 additional CA_HAZNET: record(s) in the EDR Site Report.

---

254 **SCOTT EQUIPMENT INC** **FINDS** **1008152646**
14635 VALLEY BLVD **AST** **N/A**
FONTANA, CA

FINDS:

Registry ID: 110018960695

Environmental Interest/Information System
California Hazardous Waste Tracking System - Datamart (HWTS-DATAMART) provides California with information on hazardous waste shipments for generators, transporters, and treatment, storage, and disposal facilities.

AST:
Owner: SCOTT, RICHARD N.
Total Gallons: 2,170
Certified Unified Program Agencies: San Bernardino

---

254 **EMPIRE FORD NEW HOLLAND INC** **RCRA-SQG** **1000403070**
14635 VALLEY BLVD **FINDS** **CAD981617004**
FONTANA, CA 92335 **UST**
San Bern. Co. Permit

RCRA-SQG:
Date form received by agency: 05/06/1999
Facility name: EMPIRE FORD NEW HOLLAND INC
Facility address: 14635 VALLEY BLVD
FONTANA, CA 92335
EPA ID: CAD981617004
Mailing address: P O BOX 1599
FONTANA, CA 92334
Contact: DEAN MORTON
Contact address: 14635 VALLEY BLVD
FONTANA, CA 92335
Contact country: US
Contact telephone: (909) 822-8008
Contact email: Not reported
EPA Region: 09
Classification: Small Small Quantity Generator
Description: Handler: generates more than 100 and less than 1000 kg of hazardous waste during any calendar month and accumulates less than 6000 kg of hazardous waste at any time; or generates 100 kg or less of hazardous

Map ID	Site	Database(s)	EPA ID Number

EMPIRE FORD NEW HOLLAND INC (Continued) **1000403070**

waste during any calendar month, and accumulates more than 1000 kg of hazardous waste at any time

Owner/Operator Summary:

Owner/operator name:	RICHARD N SCOTT
Owner/operator address:	14635 VALLEY BLVD FONTANA, CA 92335
Owner/operator country:	Not reported
Owner/operator telephone:	(909) 822-8008
Legal status:	District
Owner/Operator Type:	Owner
Owner/Op start date:	Not reported
Owner/Op end date:	Not reported
Owner/operator name:	NOT REQUIRED
Owner/operator address:	NOT REQUIRED NOT REQUIRED, ME 99999
Owner/operator country:	Not reported
Owner/operator telephone:	(415) 555-1212
Legal status:	Private
Owner/Operator Type:	Operator
Owner/Op start date:	Not reported
Owner/Op end date:	Not reported

Handler Activities Summary:

U.S. importer of hazardous waste:	No
Mixed waste (haz. and radioactive):	No
Recycler of hazardous waste:	No
Transporter of hazardous waste:	No
Treater, storer or disposer of HW:	No
Underground injection activity:	No
On-site burner exemption:	No
Furnace exemption:	No
Used oil fuel burner:	No
Used oil processor:	No
User oil refiner:	No
Used oil fuel marketer to burner:	No
Used oil Specification marketer:	No
Used oil transfer facility:	No
Used oil transporter:	No

Violation Status: No violations found

FINDS:

Registry ID: 110002725506

Environmental Interest/Information System

RCRAInfo is a national information system that supports the Resource Conservation and Recovery Act (RCRA) program through the tracking of events and activities related to facilities that generate, transport, and treat, store, or dispose of hazardous waste. RCRAInfo allows RCRA program staff to track the notification, permit, compliance, and corrective action activities required under RCRA.

Map ID	Site	Database(s)	EPA ID Number

EMPIRE FORD NEW HOLLAND INC (Continued) **1000403070**

UST:
Facility ID: 86012087
Latitude: 34.07015
Longitude: -117.48585

San Bern. Co. Permit:
Region: SAN BERNARDINO
Facility ID: FA0002905
Owner: SCOTT, RICHARD N.
Permit Number: PT0003072
Permit Category: HAZMAT HANDLER 11-25 EMPLOYEES
Facility Status: ACTIVE
Expiration Date: 10/31/2013

Region: SAN BERNARDINO
Facility ID: FA0002905
Owner: SCOTT, RICHARD N.
Permit Number: PT0003073
Permit Category: SPECIAL GENERATOR
Facility Status: ACTIVE
Expiration Date: 10/31/2013

Region: SAN BERNARDINO
Facility ID: FA0002905
Owner: SCOTT, RICHARD N.
Permit Number: PT0011304
Permit Category: UST OWNERSHIP/OPERATING PERMIT (PER UST)
Facility Status: ACTIVE
Expiration Date: 10/31/2013

Region: SAN BERNARDINO
Facility ID: FA0002905
Owner: SCOTT, RICHARD N.
Permit Number: PT0011305
Permit Category: UST OWNERSHIP/OPERATING PERMIT (PER UST)
Facility Status: ACTIVE
Expiration Date: 10/31/2013

Region: SAN BERNARDINO
Facility ID: FA0002905
Owner: SCOTT, RICHARD N.
Permit Number: PT0020778
Permit Category: APSA 1,320-10,000 GAL FAC CAPACITY
Facility Status: ACTIVE
Expiration Date: 10/31/2013

Region: SAN BERNARDINO
Facility ID: FA0002905
Owner: SCOTT, RICHARD N.
Permit Number: PT0023819
Permit Category: EPCRA FACILITY
Facility Status: ACTIVE
Expiration Date: 10/31/2013

Map ID	Site	Database(s)	EPA ID Number
254	**CARGO SOLUTION INC** **14587 VALLEY BLVD** **FONTANA, CA 92335**	**HAZNET**	**S113133766** **N/A**

HAZNET:

Year:	2012
Gepaid:	CAL000286022
Contact:	BALDEV S KANG
Telephone:	9093501644
Mailing Name:	Not reported
Mailing Address:	14587 VALLEY BLVD
Mailing City,St,Zip:	FONTANA, CA 923356248
Gen County:	San Bernardino
TSD EPA ID:	CAD097030993
TSD County:	Los Angeles
Waste Category:	Not reported
Disposal Method:	Storage, Bulking, And/Or Transfer Off Site--No Treatment/Reovery (H010-H129) Or (H131-H135)
Tons:	0.4587
Facility County:	San Bernardino

Year:	2011
Gepaid:	CAL000286022
Contact:	BALDEV S KANG
Telephone:	9093501644
Mailing Name:	Not reported
Mailing Address:	14587 VALLEY BLVD
Mailing City,St,Zip:	FONTANA, CA 923356248
Gen County:	Not reported
TSD EPA ID:	CAD097030993
TSD County:	Not reported
Waste Category:	Unspecified oil-containing waste
Disposal Method:	Storage, Bulking, And/Or Transfer Off Site--No Treatment/Reovery (H010-H129) Or (H131-H135)
Tons:	1.3761
Facility County:	San Bernardino

Year:	2010
Gepaid:	CAL000286022
Contact:	BALDEV S KANG
Telephone:	9093501644
Mailing Name:	Not reported
Mailing Address:	14587 VALLEY BLVD
Mailing City,St,Zip:	FONTANA, CA 923356248
Gen County:	Not reported
TSD EPA ID:	CAD097030993
TSD County:	Not reported
Waste Category:	Unspecified oil-containing waste
Disposal Method:	Storage, Bulking, And/Or Transfer Off Site--No Treatment/Reovery (H010-H129) Or (H131-H135)
Tons:	1.3761
Facility County:	San Bernardino

Year:	2010
Gepaid:	CAL000286022
Contact:	BALDEV S KANG
Telephone:	9093501644
Mailing Name:	Not reported
Mailing Address:	14587 VALLEY BLVD

Map ID	Site	Database(s)	EPA ID Number

CARGO SOLUTION INC (Continued) **S113133766**

Mailing City,St,Zip: FONTANA, CA 923356248
Gen County: Not reported
TSD EPA ID: CAD097030993
TSD County: Not reported
Waste Category: Other organic solids
Disposal Method: Storage, Bulking, And/Or Transfer Off Site--No Treatment/Reovery (H010-H129) Or (H131-H135)
Tons: 0.4
Facility County: San Bernardino

Year: 2009
Gepaid: CAL000286022
Contact: BALDEV S KANG
Telephone: 9093501644
Mailing Name: Not reported
Mailing Address: 14587 VALLEY BLVD
Mailing City,St,Zip: FONTANA, CA 923356248
Gen County: Not reported
TSD EPA ID: CAD097030993
TSD County: Not reported
Waste Category: Other organic solids
Disposal Method: Storage, Bulking, And/Or Transfer Off Site--No Treatment/Reovery (H010-H129) Or (H131-H135)
Tons: 0.75
Facility County: San Bernardino

Click this hyperlink while viewing on your computer to access
4 additional CA_HAZNET: record(s) in the EDR Site Report.

---

254 **CARGO SOLUTION EXPRESS INC** **San Bern. Co. Permit** **S108744122**
14587 VALLEY BLVD **N/A**
FONTANA, CA 92335

San Bern. Co. Permit:
Region: SAN BERNARDINO
Facility ID: FA0013904
Owner: CARGO SOLUTION EXPRESS INC
Permit Number: PT0024443
Permit Category: HAZMAT HANDLER 11-25 EMPLOYEES
Facility Status: ACTIVE
Expiration Date: 09/30/2013

Region: SAN BERNARDINO
Facility ID: FA0013904
Owner: CARGO SOLUTION EXPRESS INC
Permit Number: PT0024444
Permit Category: SPECIAL GENERATOR
Facility Status: ACTIVE
Expiration Date: 09/30/2013

Region: SAN BERNARDINO
Facility ID: FA0013904
Owner: CARGO SOLUTION EXPRESS INC
Permit Number: PT0024445
Permit Category: APSA 1,320-10,000 GAL FAC CAPACITY
Facility Status: ACTIVE
Expiration Date: 09/30/2013

Map ID	Site	Database(s)	EPA ID Number

CARGO SOLUTION EXPRESS INC (Continued) **S108744122**

Region: SAN BERNARDINO
Facility ID: FA0013904
Owner: CARGO SOLUTION EXPRESS INC
Permit Number: PT0024446
Permit Category: EPCRA FACILITY
Facility Status: ACTIVE
Expiration Date: 09/30/2013

---

255 **MOBIL OIL STATION** **HAZNET** **S113067705**
14518 VALLEY BLVD **N/A**
FONTANA, CA 92335

HAZNET:
Year: 1994
Gepaid: CAL000120467
Contact: ABRAHAM ABAORDA
Telephone: 9098232246
Mailing Name: Not reported
Mailing Address: 14518 VALLEY BLVD
Mailing City,St,Zip: FONTANA, CA 923356204
Gen County: Not reported
TSD EPA ID: CAD980883177
TSD County: Not reported
Waste Category: Tank bottom waste
Disposal Method: Recycler
Tons: 1.0425
Facility County: San Bernardino

---

255 **SON'S MOBIL STATION** **UST** **U003971272**
14518 VALLEY BLVD **N/A**
FONTANA, CA 92335

UST:
Facility ID: 86008794
Latitude: 34.07028
Longitude: -117.48844

---

255 **MOBIL STATION** **LUST** **S102039278**
14518 VALLEY **SWEEPS UST** **N/A**
FONTANA, CA 92335 **San Bern. Co. Permit**

LUST:
Region: STATE
Global Id: T0607100245
Latitude: 34.070486
Longitude: -117.488496
Case Type: LUST Cleanup Site
Status: Completed - Case Closed
Status Date: 06/20/1994
Lead Agency: SAN BERNARDINO COUNTY
Case Worker: LH6
Local Agency: Not reported
RB Case Number: 083602008T
LOC Case Number: 90140
File Location: Local Agency

Map ID	Site	Database(s)	EPA ID Number

MOBIL STATION (Continued) **S102039278**

Potential Media Affect: Soil
Potential Contaminants of Concern: Gasoline
Site History: Not reported

Click here to access the California GeoTracker records for this facility:

Contact:
Global Id: T0607100245
Contact Type: Regional Board Caseworker
Contact Name: ROSE SCOTT
Organization Name: SANTA ANA RWQCB (REGION 8)
Address: 3737 MAIN STREET, SUITE 500
City: RIVERSIDE
Email: rscott@waterboards.ca.gov
Phone Number: 9513206375

Status History:
Global Id: T0607100245
Status: Completed - Case Closed
Status Date: 06/20/1994

Global Id: T0607100245
Status: Open - Case Begin Date
Status Date: 12/28/1989

Global Id: T0607100245
Status: Open - Site Assessment
Status Date: 12/04/1991

Global Id: T0607100245
Status: Open - Site Assessment
Status Date: 12/27/1992

Regulatory Activities:
Global Id: T0607100245
Action Type: Other
Date: 01/01/1950
Action: Leak Discovery

Global Id: T0607100245
Action Type: Other
Date: 01/01/1950
Action: Leak Reported

Global Id: T0607100245
Action Type: ENFORCEMENT
Date: 06/20/1994
Action: Closure/No Further Action Letter

Global Id: T0607100245
Action Type: Other
Date: 01/01/1950
Action: Leak Stopped

LUST REG 8:

Map ID	Site	Database(s)	EPA ID Number

MOBIL STATION (Continued) **S102039278**

Region:	8
County:	San Bernardino
Regional Board:	Santa Ana Region
Facility Status:	Case Closed
Case Number:	083602008T
Local Case Num:	90140
Case Type:	Soil only
Substance:	Gasoline
Qty Leaked:	Not reported
Abate Method:	Not reported
Cross Street:	CHERRY
Enf Type:	CLOS
Funding:	Not reported
How Discovered:	Subsurface Monitoring
How Stopped:	Not reported
Leak Cause:	Structure Failure
Leak Source:	Tank
Global ID:	T0607100245
How Stopped Date:	12/30/1989
Enter Date:	3/11/1992
Review Date:	12/4/1991
Prelim Assess:	Not reported
Discover Date:	12/28/1989
Enforcement Date:	Not reported
Close Date:	6/20/1994
Workplan:	12/27/1992
Pollution Char:	Not reported
Remed Plan:	Not reported
Remed Action:	Not reported
Monitoring:	Not reported
Enter Date:	3/11/1992
GW Qualifies:	Not reported
Soil Qualifies:	Not reported
Operator:	Not reported
Facility Contact:	Not reported
Interim:	Not reported
Oversite Program:	LUST
Latitude:	34.0702966
Longitude:	-117.488319
MTBE Date:	Not reported
Max MTBE GW:	Not reported
MTBE Concentration:	0
Max MTBE Soil:	Not reported
MTBE Fuel:	1
MTBE Tested:	Site NOT Tested for MTBE.Includes Unknown and Not Analyzed.
MTBE Class:	*
Staff:	RS
Staff Initials:	LH6
Lead Agency:	Local Agency
Local Agency:	36000L
Hydr Basin #:	UPPER SANTA ANA VALL
Beneficial:	Not reported
Priority:	Not reported
Cleanup Fund Id:	Not reported
Work Suspended:	Not reported

Summary: Not reported

Map ID	Site	Database(s)	EPA ID Number

MOBIL STATION (Continued) **S102039278**

SWEEPS UST:

Status:	Active
Comp Number:	39217
Number:	9
Board Of Equalization:	44-000400
Referral Date:	07-28-92
Action Date:	07-28-92
Created Date:	02-29-88
Tank Status:	A
Owner Tank Id:	1
Swrcb Tank Id:	36-000-039217-000001
Actv Date:	08-25-88
Capacity:	10000
Tank Use:	M.V. FUEL
Stg:	P
Content:	REG UNLEADED
Number Of Tanks:	4

Status:	Active
Comp Number:	39217
Number:	9
Board Of Equalization:	44-000400
Referral Date:	07-28-92
Action Date:	07-28-92
Created Date:	02-29-88
Tank Status:	A
Owner Tank Id:	2
Swrcb Tank Id:	36-000-039217-000002
Actv Date:	08-25-88
Capacity:	8000
Tank Use:	M.V. FUEL
Stg:	P
Content:	LEADED
Number Of Tanks:	Not reported

Status:	Active
Comp Number:	39217
Number:	9
Board Of Equalization:	44-000400
Referral Date:	07-28-92
Action Date:	07-28-92
Created Date:	02-29-88
Tank Status:	A
Owner Tank Id:	3
Swrcb Tank Id:	36-000-039217-000003
Actv Date:	08-25-88
Capacity:	6000
Tank Use:	M.V. FUEL
Stg:	P
Content:	REG UNLEADED
Number Of Tanks:	Not reported

Status:	Active
Comp Number:	39217
Number:	9
Board Of Equalization:	44-000400
Referral Date:	07-28-92

Map ID	Site	Database(s)	EPA ID Number

MOBIL STATION (Continued) **S102039278**

Action Date: 07-28-92
Created Date: 02-29-88
Tank Status: A
Owner Tank Id: 4
Swrcb Tank Id: 36-000-039217-000004
Actv Date: 08-25-88
Capacity: 280
Tank Use: OIL
Stg: W
Content: WASTE OIL
Number Of Tanks: Not reported

San Bern. Co. Permit:
Region: SAN BERNARDINO
Facility ID: FA0006288
Owner: PATEL, VIRESHBHAI J
Permit Number: PT0002212
Permit Category: HAZMAT HANDLER - UST ONLY
Facility Status: ACTIVE
Expiration Date: 09/30/2013

Region: SAN BERNARDINO
Facility ID: FA0006288
Owner: PATEL, VIRESHBHAI J
Permit Number: PT0012116
Permit Category: UST OWNERSHIP/OPERATING PERMIT (PER UST)
Facility Status: ACTIVE
Expiration Date: 09/30/2013

Region: SAN BERNARDINO
Facility ID: FA0006288
Owner: PATEL, VIRESHBHAI J
Permit Number: PT0012117
Permit Category: UST OWNERSHIP/OPERATING PERMIT (PER UST)
Facility Status: ACTIVE
Expiration Date: 09/30/2013

Region: SAN BERNARDINO
Facility ID: FA0006288
Owner: PATEL, VIRESHBHAI J
Permit Number: PT0012118
Permit Category: UST OWNERSHIP/OPERATING PERMIT (PER UST)
Facility Status: ACTIVE
Expiration Date: 09/30/2013

---

255 **MOBIL STATION** **CA FID UST** **S101590969**
14518 VALLEY BLVD **N/A**
FONTANA, CA 90017

CA FID UST:
Facility ID: 36000395
Regulated By: UTNKA
Regulated ID: 00039217
Cortese Code: Not reported
SIC Code: Not reported
Facility Phone: Not reported
Mail To: Not reported

Map ID	Site	Database(s)	EPA ID Number

MOBIL STATION (Continued) **S101590969**

Mailing Address: PO BOX 2122
Mailing Address 2: Not reported
Mailing City,St,Zip: FONTANA 90017
Contact: Not reported
Contact Phone: Not reported
DUNs Number: Not reported
NPDES Number: Not reported
EPA ID: Not reported
Comments: Not reported
Status: Active

---

255 **SOUTHWEST TRUCK REPAIR** **RCRA-SQG 1000411020**
14887 E VALLEY **FINDS CAD981616402**
FONTANA, CA 92335

RCRA-SQG:
Date form received by agency: 09/01/1996
Facility name: SOUTHWEST TRUCK REPAIR
Facility address: 14887 E VALLEY
FONTANA, CA 92335
EPA ID: CAD981616402
Mailing address: E VALLEY
FONTANA, CA 92335
Contact: Not reported
Contact address: Not reported
Not reported
Contact country: Not reported
Contact telephone: Not reported
Contact email: Not reported
EPA Region: 09
Classification: Small Small Quantity Generator
Description: Handler: generates more than 100 and less than 1000 kg of hazardous waste during any calendar month and accumulates less than 6000 kg of hazardous waste at any time; or generates 100 kg or less of hazardous waste during any calendar month, and accumulates more than 1000 kg of hazardous waste at any time

Owner/Operator Summary:
Owner/operator name: BEX ENTERPRISES INC
Owner/operator address: NOT REQUIRED
NOT REQUIRED, ME 99999
Owner/operator country: Not reported
Owner/operator telephone: (415) 555-1212
Legal status: Private
Owner/Operator Type: Owner
Owner/Op start date: Not reported
Owner/Op end date: Not reported

Owner/operator name: NOT REQUIRED
Owner/operator address: NOT REQUIRED
NOT REQUIRED, ME 99999
Owner/operator country: Not reported
Owner/operator telephone: (415) 555-1212
Legal status: Private
Owner/Operator Type: Operator
Owner/Op start date: Not reported
Owner/Op end date: Not reported

Map ID	Site	Database(s)	EPA ID Number

SOUTHWEST TRUCK REPAIR (Continued) **1000411020**

Handler Activities Summary:

U.S. importer of hazardous waste:	No
Mixed waste (haz. and radioactive):	No
Recycler of hazardous waste:	No
Transporter of hazardous waste:	No
Treater, storer or disposer of HW:	No
Underground injection activity:	No
On-site burner exemption:	No
Furnace exemption:	No
Used oil fuel burner:	No
Used oil processor:	No
User oil refiner:	No
Used oil fuel marketer to burner:	No
Used oil Specification marketer:	No
Used oil transfer facility:	No
Used oil transporter:	No

Violation Status: No violations found

FINDS:

Registry ID: 110009538027

Environmental Interest/Information System

RCRAInfo is a national information system that supports the Resource Conservation and Recovery Act (RCRA) program through the tracking of events and activities related to facilities that generate, transport, and treat, store, or dispose of hazardous waste. RCRAInfo allows RCRA program staff to track the notification, permit, compliance, and corrective action activities required under RCRA.

---

256 **JERRY TRUCKING INC** **HAZNET** **S112951067**
14454VALLEY BLVD **N/A**
FONTANA, CA 92336

HAZNET:

Year:	2006
Gepaid:	CAC002599771
Contact:	GERARDO GOMEZ/DRIVER
Telephone:	8004478467
Mailing Name:	Not reported
Mailing Address:	11953 TIME ST
Mailing City,St,Zip:	BLOOMINGTON, CA 92316
Gen County:	Not reported
TSD EPA ID:	CAD028409019
TSD County:	Not reported
Waste Category:	Other organic solids
Disposal Method:	Transfer Station
Tons:	10.4
Facility County:	San Bernardino

Map ID	Site	Database(s)	EPA ID Number
256	**CARL'S JR #48** **14454 VALLEY BLVD** **FONTANA, CA 92335**	**San Bern. Co. Permit**	**S109598479** **N/A**

San Bern. Co. Permit:
- Region: SAN BERNARDINO
- Facility ID: FA0012459
- Owner: CKE RESTAURANTS INC
- Permit Number: PT0021820
- Permit Category: BULK CO2 AT RETAIL FOOD FACILITIES
- Facility Status: INACTIVE
- Expiration Date: 05/31/2010

Map ID	Site	Database(s)	EPA ID Number
256	**US XPRESS** **14392 VALLEY BLVD** **FONTANA, CA 92335**	**HAZNET**	**S112882602** **N/A**

HAZNET:
- Year: 2000
- Gepaid: CAC001325600
- Contact: KEITH LEY - DRIVER
- Telephone: 8002516291
- Mailing Name: Not reported
- Mailing Address: 4080 JENKINS RD
- Mailing City,St,Zip: CHATTANOOGA, TN 374210000
- Gen County: Not reported
- TSD EPA ID: CAD982444481
- TSD County: Not reported
- Waste Category: Other inorganic solid waste
- Disposal Method: Recycler
- Tons: 0.1
- Facility County: San Bernardino

Map ID	Site	Database(s)	EPA ID Number
256	**US XPRESS** **14392 VALLEY BLVD** **FONTANA, CA 92335**	**HAZNET**	**S112900893** **N/A**

HAZNET:
- Year: 1999
- Gepaid: CAC002175521
- Contact: US XPRESS INC
- Telephone: 8009621209
- Mailing Name: Not reported
- Mailing Address: 14392 VALLEY BLVD
- Mailing City,St,Zip: FONTANA, CA 923350000
- Gen County: Not reported
- TSD EPA ID: CAD028409019
- TSD County: Not reported
- Waste Category: Liquids with pH <= 2
- Disposal Method: Transfer Station
- Tons: .1500
- Facility County: San Bernardino

- Year: 1999
- Gepaid: CAC002175521
- Contact: US XPRESS INC
- Telephone: 8009621209
- Mailing Name: Not reported

Map ID	Site	Database(s)	EPA ID Number

US XPRESS (Continued) **S112900893**

Mailing Address: 14392 VALLEY BLVD
Mailing City,St,Zip: FONTANA, CA 923350000
Gen County: Not reported
TSD EPA ID: CAD028409019
TSD County: Not reported
Waste Category: Other organic solids
Disposal Method: Transfer Station
Tons: .1500
Facility County: San Bernardino

Year: 1999
Gepaid: CAC002175521
Contact: US XPRESS INC
Telephone: 8009621209
Mailing Name: Not reported
Mailing Address: 14392 VALLEY BLVD
Mailing City,St,Zip: FONTANA, CA 923350000
Gen County: Not reported
TSD EPA ID: CAD028409019
TSD County: Not reported
Waste Category: Off-specification, aged or surplus organics
Disposal Method: Transfer Station
Tons: .5000
Facility County: San Bernardino

Year: 1999
Gepaid: CAC002175521
Contact: US XPRESS INC
Telephone: 8009621209
Mailing Name: Not reported
Mailing Address: 14392 VALLEY BLVD
Mailing City,St,Zip: FONTANA, CA 923350000
Gen County: Not reported
TSD EPA ID: CAD982444481
TSD County: Not reported
Waste Category: Other organic solids
Disposal Method: Recycler
Tons: .1375
Facility County: San Bernardino

---

256 **SCHNEIDER NATIONAL** **HAZNET** **S112835801**
14392 VALLEY BLVD **N/A**
FONTANA, CA 92335

HAZNET:
Year: 2012
Gepaid: CA0000133868
Contact: MARY HOLEWINSKI/FAC ANALYST
Telephone: 9205923928
Mailing Name: Not reported
Mailing Address: ATTN MARY HOLEWINSKI PO BOX 2545
Mailing City,St,Zip: GREEN BAY, WI 543060000
Gen County: San Bernardino
TSD EPA ID: CAD981696420
TSD County: Los Angeles
Waste Category: Not reported
Disposal Method: Storage, Bulking, And/Or Transfer Off Site--No Treatment/Reovery (H010-H129) Or (H131-H135)

Map ID	Site	Database(s)	EPA ID Number

SCHNEIDER NATIONAL (Continued) **S112835801**

Tons: 0.405
Facility County: San Bernardino

Year: 2012
Gepaid: CA0000133868
Contact: MARY HOLEWINSKI/FAC ANALYST
Telephone: 9205923928
Mailing Name: Not reported
Mailing Address: ATTN MARY HOLEWINSKI PO BOX 2545
Mailing City,St,Zip: GREEN BAY, WI 543060000
Gen County: San Bernardino
TSD EPA ID: CAD008252405
TSD County: Los Angeles
Waste Category: Not reported
Disposal Method: Storage, Bulking, And/Or Transfer Off Site--No Treatment/Reovery (H010-H129) Or (H131-H135)
Tons: 0.36
Facility County: San Bernardino

Year: 2012
Gepaid: CA0000133868
Contact: MARY HOLEWINSKI/FAC ANALYST
Telephone: 9205923928
Mailing Name: Not reported
Mailing Address: ATTN MARY HOLEWINSKI PO BOX 2545
Mailing City,St,Zip: GREEN BAY, WI 543060000
Gen County: San Bernardino
TSD EPA ID: CAD097030993
TSD County: Los Angeles
Waste Category: Not reported
Disposal Method: Storage, Bulking, And/Or Transfer Off Site--No Treatment/Reovery (H010-H129) Or (H131-H135)
Tons: 0.15
Facility County: San Bernardino

Year: 2012
Gepaid: CA0000133868
Contact: MARY HOLEWINSKI/FAC ANALYST
Telephone: 9205923928
Mailing Name: Not reported
Mailing Address: ATTN MARY HOLEWINSKI PO BOX 2545
Mailing City,St,Zip: GREEN BAY, WI 543060000
Gen County: San Bernardino
TSD EPA ID: CAD981696420
TSD County: Los Angeles
Waste Category: Not reported
Disposal Method: Storage, Bulking, And/Or Transfer Off Site--No Treatment/Reovery (H010-H129) Or (H131-H135)
Tons: 25.02
Facility County: San Bernardino

Year: 2011
Gepaid: CA0000133868
Contact: MARY HOLEWINSKI/FAC ANALYST
Telephone: 9205923928
Mailing Name: Not reported
Mailing Address: ATTN MARY HOLEWINSKI PO BOX 2545

Map ID	Site	Database(s)	EPA ID Number

SCHNEIDER NATIONAL (Continued) **S112835801**

Mailing City,St,Zip: GREEN BAY, WI 543060000
Gen County: Not reported
TSD EPA ID: CAD097030993
TSD County: Not reported
Waste Category: Other organic solids
Disposal Method: Storage, Bulking, And/Or Transfer Off Site--No Treatment/Reovery (H010-H129) Or (H131-H135)
Tons: 0.525
Facility County: San Bernardino

Click this hyperlink while viewing on your computer to access
68 additional CA_HAZNET: record(s) in the EDR Site Report.

---

256 **FONTANA CHEVRON** **HAZNET** **S113153768**
14455 VALLEY BLVD **N/A**
FONTANA, CA 92335

HAZNET:

Year: 2012
Gepaid: CAL000335857
Contact: ABBOTT MARDINI/LONNIE TABBAU
Telephone: 9098222552
Mailing Name: Not reported
Mailing Address: 14455 VALLEY BLVD
Mailing City,St,Zip: FONTANA, CA 923350000
Gen County: San Bernardino
TSD EPA ID: CAD028409019
TSD County: Los Angeles
Waste Category: Not reported
Disposal Method: Discharge To Sewer/Potw Or Npdes(With Prior Storage--With Or Without Treatment)
Tons: 0.39615
Facility County: San Bernardino

Year: 2012
Gepaid: CAL000335857
Contact: ABBOTT MARDINI/LONNIE TABBAU
Telephone: 9098222552
Mailing Name: Not reported
Mailing Address: 14455 VALLEY BLVD
Mailing City,St,Zip: FONTANA, CA 923350000
Gen County: San Bernardino
TSD EPA ID: CAD028409019
TSD County: Los Angeles
Waste Category: Not reported
Disposal Method: Storage, Bulking, And/Or Transfer Off Site--No Treatment/Reovery (H010-H129) Or (H131-H135)
Tons: 0.2
Facility County: San Bernardino

Year: 2011
Gepaid: CAL000335857
Contact: ABBOTT MARDINI/LONNIE TABBAU
Telephone: 9098222552
Mailing Name: Not reported
Mailing Address: 14455 VALLEY BLVD
Mailing City,St,Zip: FONTANA, CA 923350000
Gen County: Not reported

Map ID	Site	Database(s)	EPA ID Number

FONTANA CHEVRON (Continued) **S113153768**

TSD EPA ID: CAD028409019
TSD County: Not reported
Waste Category: Tank bottom waste
Disposal Method: Discharge To Sewer/Potw Or Npdes(With Prior Storage--With Or Without Treatment)
Tons: 0.72975
Facility County: San Bernardino

Year: 2011
Gepaid: CAL000335857
Contact: ABBOTT MARDINI/LONNIE TABBAU
Telephone: 9098222552
Mailing Name: Not reported
Mailing Address: 14455 VALLEY BLVD
Mailing City,St,Zip: FONTANA, CA 923350000
Gen County: Not reported
TSD EPA ID: CAD028409019
TSD County: Not reported
Waste Category: Other organic solids
Disposal Method: Storage, Bulking, And/Or Transfer Off Site--No Treatment/Reovery (H010-H129) Or (H131-H135)
Tons: 0.4275
Facility County: San Bernardino

Year: 2010
Gepaid: CAL000335857
Contact: ABBOTT MARDINI/LONNIE TABBAU
Telephone: 9098222552
Mailing Name: Not reported
Mailing Address: 14455 VALLEY BLVD
Mailing City,St,Zip: FONTANA, CA 923350000
Gen County: Not reported
TSD EPA ID: CAD028409019
TSD County: Not reported
Waste Category: Tank bottom waste
Disposal Method: Discharge To Sewer/Potw Or Npdes(With Prior Storage--With Or Without Treatment)
Tons: 0.1251
Facility County: San Bernardino

Click this hyperlink while viewing on your computer to access
5 additional CA_HAZNET: record(s) in the EDR Site Report.

---

256 **FONTANA CHEVRON** **San Bern. Co. Permit** **S105047706**
14455 VALLEY BLVD **N/A**
FONTANA, CA 92335

San Bern. Co. Permit:
Region: SAN BERNARDINO
Facility ID: FA0003253
Owner: TABBAA, YASSER
Permit Number: PT0000595
Permit Category: HAZMAT HANDLER - UST ONLY
Facility Status: ACTIVE
Expiration Date: 04/30/2014

Region: SAN BERNARDINO
Facility ID: FA0003253

Map ID	Site	Database(s)	EPA ID Number

FONTANA CHEVRON (Continued) **S105047706**

Owner: TABBAA, YASSER
Permit Number: PT0012641
Permit Category: UST OWNERSHIP/OPERATING PERMIT (PER UST)
Facility Status: ACTIVE
Expiration Date: 04/30/2014

Region: SAN BERNARDINO
Facility ID: FA0003253
Owner: TABBAA, YASSER
Permit Number: PT0012642
Permit Category: UST OWNERSHIP/OPERATING PERMIT (PER UST)
Facility Status: ACTIVE
Expiration Date: 04/30/2014

Region: SAN BERNARDINO
Facility ID: FA0003253
Owner: TABBAA, YASSER
Permit Number: PT0012643
Permit Category: UST OWNERSHIP/OPERATING PERMIT (PER UST)
Facility Status: ACTIVE
Expiration Date: 04/30/2014

Region: SAN BERNARDINO
Facility ID: FA0003253
Owner: TABBAA, YASSER
Permit Number: PT0020563
Permit Category: WASTE INCIDENTAL UST OPERATION ONLY
Facility Status: ACTIVE
Expiration Date: 04/30/2014

---

264 **NETWORK GLOBAL LOGISTICS** **HAZNET** **S113152325**
13479 VALLEY BLVD **N/A**
FONTANA, CA 92335

HAZNET:
Year: 2012
Gepaid: CAL000331669
Contact: ROCCO MONTREUIL/FACILITIES MGR
Telephone: 9093569143
Mailing Name: Not reported
Mailing Address: 13479 VALLEY BLVD
Mailing City,St,Zip: FONTANA, CA 923355245
Gen County: San Bernardino
TSD EPA ID: CAD982444481
TSD County: San Bernardino
Waste Category: Not reported
Disposal Method: Storage, Bulking, And/Or Transfer Off Site--No Treatment/Reovery (H010-H129) Or (H131-H135)
Tons: 0.4125
Facility County: San Bernardino

Year: 2012
Gepaid: CAL000331669
Contact: ROCCO MONTREUIL/FACILITIES MGR
Telephone: 9093569143
Mailing Name: Not reported
Mailing Address: 13479 VALLEY BLVD
Mailing City,St,Zip: FONTANA, CA 923355245

Map ID	Site	Database(s)	EPA ID Number

NETWORK GLOBAL LOGISTICS (Continued) **S113152325**

Gen County: San Bernardino
TSD EPA ID: CAD982444481
TSD County: San Bernardino
Waste Category: Not reported
Disposal Method: Storage, Bulking, And/Or Transfer Off Site--No Treatment/Reovery (H010-H129) Or (H131-H135)
Tons: 0.589
Facility County: San Bernardino

Year: 2011
Gepaid: CAL000331669
Contact: ROCCO MONTREUIL/FACILITIES MGR
Telephone: 9093569143
Mailing Name: Not reported
Mailing Address: 13479 VALLEY BLVD
Mailing City,St,Zip: FONTANA, CA 923355245
Gen County: Not reported
TSD EPA ID: CAD982444481
TSD County: Not reported
Waste Category: Waste oil and mixed oil
Disposal Method: Not reported
Tons: 0.095
Facility County: San Bernardino

Year: 2011
Gepaid: CAL000331669
Contact: ROCCO MONTREUIL/FACILITIES MGR
Telephone: 9093569143
Mailing Name: Not reported
Mailing Address: 13479 VALLEY BLVD
Mailing City,St,Zip: FONTANA, CA 923355245
Gen County: Not reported
TSD EPA ID: CAD982444481
TSD County: Not reported
Waste Category: Waste oil and mixed oil
Disposal Method: Storage, Bulking, And/Or Transfer Off Site--No Treatment/Reovery (H010-H129) Or (H131-H135)
Tons: 0.589
Facility County: San Bernardino

Year: 2011
Gepaid: CAL000331669
Contact: ROCCO MONTREUIL/FACILITIES MGR
Telephone: 9093569143
Mailing Name: Not reported
Mailing Address: 13479 VALLEY BLVD
Mailing City,St,Zip: FONTANA, CA 923355245
Gen County: Not reported
TSD EPA ID: CAD982444481
TSD County: Not reported
Waste Category: Other organic solids
Disposal Method: Storage, Bulking, And/Or Transfer Off Site--No Treatment/Reovery (H010-H129) Or (H131-H135)
Tons: 0.25
Facility County: San Bernardino

Map ID	Site	Database(s)	EPA ID Number

NETWORK GLOBAL LOGISTICS (Continued) **S113152325**

Click this hyperlink while viewing on your computer to access
4 additional CA_HAZNET: record(s) in the EDR Site Report.

---

264 **NETWORK GLOBAL LOGISTICS/LEAPFROG** **San Bern. Co. Permit** **S107592086**
13479 VALLEY BLVD **N/A**
FONTANA, CA 92335

San Bern. Co. Permit:
Region: SAN BERNARDINO
Facility ID: FA0010107
Owner: NETWORK GLOBAL LOGISITCS
Permit Number: PT0017300
Permit Category: HAZMAT HANDLER 11-25 EMPLOYEES
Facility Status: ACTIVE
Expiration Date: 12/31/2013

Region: SAN BERNARDINO
Facility ID: FA0010107
Owner: NETWORK GLOBAL LOGISITCS
Permit Number: PT0017301
Permit Category: CONDITIONALLY EXEMPT SMALL QUANTITY GENERATOR
Facility Status: ACTIVE
Expiration Date: 12/31/2013

Region: SAN BERNARDINO
Facility ID: FA0010107
Owner: NETWORK GLOBAL LOGISITCS
Permit Number: PT0022490
Permit Category: EPCRA FACILITY
Facility Status: ACTIVE
Expiration Date: 12/31/2013

---

274 **COMODITIES LOGISTIC WEST INC** **HAZNET** **S112949281**
13550 VALLEY BLVD STE B **N/A**
FONTANA, CA 92335

HAZNET:
Year: 2005
Gepaid: CAC002596796
Contact: MARTIN FUNKE
Telephone: 9515432949
Mailing Name: Not reported
Mailing Address: 4250 HAMNER AVE
Mailing City,St,Zip: MIRA LOMA, CA 91752
Gen County: Not reported
TSD EPA ID: CAT080013352
TSD County: Not reported
Waste Category: Oil/water separation sludge
Disposal Method: Recycler
Tons: 1.04
Facility County: San Bernardino

Map ID	Site	Database(s)	EPA ID Number

274 **SCE-KAISER DISTRIBUTION CENTER #5** **San Bern. Co. Permit** **S111859540**
13550 VALLEY BLVD **N/A**
FONTANA, CA 92335

San Bern. Co. Permit:
Region: SAN BERNARDINO
Facility ID: FA0014427
Owner: SOUTHERN CALIFORNIA EDISON
Permit Number: PT0025328
Permit Category: HAZMAT HANDLER - UNSTAFFED REMOTE FACILITY
Facility Status: ACTIVE
Expiration Date: 05/31/2014

Region: SAN BERNARDINO
Facility ID: FA0014427
Owner: SOUTHERN CALIFORNIA EDISON
Permit Number: PT0025329
Permit Category: APSA 1,320-10,000 GAL FAC CAPACITY
Facility Status: ACTIVE
Expiration Date: 05/31/2014

---

274 **CASTLE & COOKE COLD STORAGE** **San Bern. Co. Permit** **S110071705**
13550 VALLEY BLVD STE A **N/A**
FONTANA, CA 92335

San Bern. Co. Permit:
Region: SAN BERNARDINO
Facility ID: FA0012918
Owner: CASTLE & COOKE COLD STORAGE
Permit Number: PT0022590
Permit Category: HAZMAT HANDLER- 100+ EMPLOYEES
Facility Status: ACTIVE
Expiration Date: 12/31/2013

Region: SAN BERNARDINO
Facility ID: FA0012918
Owner: CASTLE & COOKE COLD STORAGE
Permit Number: PT0022591
Permit Category: SPECIAL GENERATOR
Facility Status: ACTIVE
Expiration Date: 12/31/2013

---

274 **AMERICAN PORTS SERVICES** **San Bern. Co. Permit** **S108202954**
13550 VALLEY BLVD STE B **N/A**
FONTANA, CA 92335

San Bern. Co. Permit:
Region: SAN BERNARDINO
Facility ID: FA0010139
Owner: AMERICAN PORTS SERVICES
Permit Number: PT0017369
Permit Category: SPECIAL GENERATOR
Facility Status: INACTIVE
Expiration Date: 01/31/2010

Region: SAN BERNARDINO
Facility ID: FA0010139
Owner: AMERICAN PORTS SERVICES

Map ID	Site	Database(s)	EPA ID Number

AMERICAN PORTS SERVICES (Continued) **S108202954**

Permit Number: PT0017370
Permit Category: SPECIAL HANDLER
Facility Status: INACTIVE
Expiration Date: 01/31/2010

Region: SAN BERNARDINO
Facility ID: FA0010139
Owner: AMERICAN PORTS SERVICES
Permit Number: PT0017371
Permit Category: EPCRA FACILITY
Facility Status: INACTIVE
Expiration Date: 01/31/2010

---

282 **FALKON TIRE CORP** **HAZNET** **S113458441**
13649 VALLEY BLVD **N/A**
FONTANA, CA 92335

HAZNET:
Year: 2010
Gepaid: CAC002650434
Contact: MICHELLE WELLS X 346
Telephone: 9094661116
Mailing Name: Not reported
Mailing Address: 13649 VALLEY BLVD
Mailing City,St,Zip: FONTANA, CA 92335
Gen County: Not reported
TSD EPA ID: AZC950823111
TSD County: Not reported
Waste Category: Asbestos containing waste
Disposal Method: Landfill Or Surface Impoundment That Will Be Closed As Landfill(To Include On-Site Treatment And/Or Stabilization)
Tons: 0.8
Facility County: San Bernardino

Year: 2010
Gepaid: CAC002650434
Contact: MICHELLE WELLS X 346
Telephone: 9094661116
Mailing Name: Not reported
Mailing Address: 13649 VALLEY BLVD
Mailing City,St,Zip: FONTANA, CA 92335
Gen County: Not reported
TSD EPA ID: CAT080013352
TSD County: Not reported
Waste Category: Unspecified organic liquid mixture
Disposal Method: Other Recovery Of Reclamation For Reuse Including Acid Regeneration, Organics Recovery Ect
Tons: 0.136
Facility County: San Bernardino

Year: 2010
Gepaid: CAC002650434
Contact: MICHELLE WELLS X 346
Telephone: 9094661116
Mailing Name: Not reported
Mailing Address: 13649 VALLEY BLVD
Mailing City,St,Zip: FONTANA, CA 92335
Gen County: Not reported

Map ID	Site	Database(s)	EPA ID Number

FALKON TIRE CORP (Continued) **S113458441**

TSD EPA ID: CAT080013352
TSD County: Not reported
Waste Category: Unspecified oil-containing waste
Disposal Method: Other Recovery Of Reclamation For Reuse Including Acid Regeneration, Organics Recovery Ect
Tons: 0.4587
Facility County: San Bernardino

---

282 **CATELLUS KAISER** **San Bern. Co. Permit** **S110071686**
13649 VALLEY BLVD **N/A**
FONTANA, CA 92335

San Bern. Co. Permit:
Region: SAN BERNARDINO
Facility ID: FA0012890
Owner: FALKEN TIRE CORPORATION
Permit Number: PT0022523
Permit Category: HAZMAT HANDLER- 51-99 EMPLOYEES
Facility Status: ACTIVE
Expiration Date: 11/30/2013

Region: SAN BERNARDINO
Facility ID: FA0009767
Owner: CATELLUS DEVELOPMENT
Permit Number: PT0016674
Permit Category: HAZMAT HANDLER - UST ONLY
Facility Status: INACTIVE
Expiration Date: 05/31/2005

Region: SAN BERNARDINO
Facility ID: FA0009808
Owner: CCG ONTARIO, LLC
Permit Number: PT0016723
Permit Category: HAZMAT HANDLER 0-10 EMPLOYEES
Facility Status: INACTIVE
Expiration Date: 05/31/2005

---

297 **ENVIRONMENTAL CRUSHING & MATERIALS DBA EARTH CONTRUCTION & M** **HAZNET** **S113150815**
10131 REDWOOD AVE **N/A**
FONTANA, CA 92335

HAZNET:
Year: 2012
Gepaid: CAL000327486
Contact: ROBERT ANGEL
Telephone: 7143357587
Mailing Name: Not reported
Mailing Address: 11542 KNOTT ST STE 10
Mailing City,St,Zip: GARDEN GROVE, CA 928411826
Gen County: San Bernardino
TSD EPA ID: CAD097030993
TSD County: Los Angeles
Waste Category: Not reported
Disposal Method: Storage, Bulking, And/Or Transfer Off Site--No Treatment/Reovery (H010-H129) Or (H131-H135)
Tons: 0.75

Map ID	Site	Database(s)	EPA ID Number

ENVIRONMENTAL CRUSHING & MATERIALS DBA EARTH CONTRUCTION & M (Continued) **S113150815**

Facility County: San Bernardino

Year: 2011
Gepaid: CAL000327486
Contact: ROBERT ANGEL
Telephone: 7143357587
Mailing Name: Not reported
Mailing Address: 11542 KNOTT ST STE 10
Mailing City,St,Zip: GARDEN GROVE, CA 928411826
Gen County: Not reported
TSD EPA ID: CAD097030993
TSD County: Not reported
Waste Category: Other organic solids
Disposal Method: Storage, Bulking, And/Or Transfer Off Site--No Treatment/Reovery (H010-H129) Or (H131-H135)
Tons: 3.75
Facility County: San Bernardino

Year: 2009
Gepaid: CAL000327486
Contact: ROBERT ANGEL
Telephone: 7143357587
Mailing Name: Not reported
Mailing Address: 11542 KNOTT ST STE 10
Mailing City,St,Zip: GARDEN GROVE, CA 928411826
Gen County: Not reported
TSD EPA ID: CAD097030993
TSD County: Not reported
Waste Category: Other organic solids
Disposal Method: Storage, Bulking, And/Or Transfer Off Site--No Treatment/Reovery (H010-H129) Or (H131-H135)
Tons: 1.5
Facility County: San Bernardino

Year: 2008
Gepaid: CAL000327486
Contact: ROBERT ANGEL
Telephone: 7143357587
Mailing Name: Not reported
Mailing Address: 11542 KNOTT ST STE 10
Mailing City,St,Zip: GARDEN GROVE, CA 928411826
Gen County: Not reported
TSD EPA ID: CAD097030993
TSD County: Not reported
Waste Category: Other organic solids
Disposal Method: Not reported
Tons: 0.4
Facility County: San Bernardino

Year: 2008
Gepaid: CAL000327486
Contact: ROBERT ANGEL
Telephone: 7143357587
Mailing Name: Not reported
Mailing Address: 11542 KNOTT ST STE 10
Mailing City,St,Zip: GARDEN GROVE, CA 928411826
Gen County: Not reported

Map ID	Site	Database(s)	EPA ID Number

ENVIRONMENTAL CRUSHING & MATERIALS DBA EARTH CONTRUCTION & M (Continued) **S113150815**

TSD EPA ID: CAD097030993
TSD County: Not reported
Waste Category: Other organic solids
Disposal Method: Storage, Bulking, And/Or Transfer Off Site--No Treatment/Reovery (H010-H129) Or (H131-H135)
Tons: 0.75
Facility County: San Bernardino

Click this hyperlink while viewing on your computer to access additional CA_HAZNET: detail in the EDR Site Report.

---

297 **EARTH CONSTRUCTION & MINING** **HAZNET** **S113797785**
10131 REDWOOD AVE **N/A**
FONTANA, CA 92335

HAZNET:

Year: 2012
Gepaid: CAL000327486
Contact: ROBERT ANGEL
Telephone: 7143357587
Mailing Name: Not reported
Mailing Address: 11542 KNOTT ST STE 10
Mailing City,St,Zip: GARDEN GROVE, CA 928411826
Gen County: San Bernardino
TSD EPA ID: CAD097030993
TSD County: Los Angeles
Waste Category: Not reported
Disposal Method: Storage, Bulking, And/Or Transfer Off Site--No Treatment/Reovery (H010-H129) Or (H131-H135)
Tons: 0.75
Facility County: San Bernardino

Year: 2011
Gepaid: CAL000327486
Contact: ROBERT ANGEL
Telephone: 7143357587
Mailing Name: Not reported
Mailing Address: 11542 KNOTT ST STE 10
Mailing City,St,Zip: GARDEN GROVE, CA 928411826
Gen County: Not reported
TSD EPA ID: CAD097030993
TSD County: Not reported
Waste Category: Other organic solids
Disposal Method: Storage, Bulking, And/Or Transfer Off Site--No Treatment/Reovery (H010-H129) Or (H131-H135)
Tons: 3.75
Facility County: San Bernardino

Year: 2009
Gepaid: CAL000327486
Contact: ROBERT ANGEL
Telephone: 7143357587
Mailing Name: Not reported
Mailing Address: 11542 KNOTT ST STE 10
Mailing City,St,Zip: GARDEN GROVE, CA 928411826
Gen County: Not reported
TSD EPA ID: CAD097030993
TSD County: Not reported

Map ID	Site	Database(s)	EPA ID Number

EARTH CONSTRUCTION & MINING (Continued) **S113797785**

Waste Category: Other organic solids
Disposal Method: Storage, Bulking, And/Or Transfer Off Site--No Treatment/Reovery (H010-H129) Or (H131-H135)
Tons: 1.5
Facility County: San Bernardino

Year: 2008
Gepaid: CAL000327486
Contact: ROBERT ANGEL
Telephone: 7143357587
Mailing Name: Not reported
Mailing Address: 11542 KNOTT ST STE 10
Mailing City,St,Zip: GARDEN GROVE, CA 928411826
Gen County: Not reported
TSD EPA ID: CAD097030993
TSD County: Not reported
Waste Category: Other organic solids
Disposal Method: Not reported
Tons: 0.4
Facility County: San Bernardino

Year: 2008
Gepaid: CAL000327486
Contact: ROBERT ANGEL
Telephone: 7143357587
Mailing Name: Not reported
Mailing Address: 11542 KNOTT ST STE 10
Mailing City,St,Zip: GARDEN GROVE, CA 928411826
Gen County: Not reported
TSD EPA ID: CAD097030993
TSD County: Not reported
Waste Category: Other organic solids
Disposal Method: Storage, Bulking, And/Or Transfer Off Site--No Treatment/Reovery (H010-H129) Or (H131-H135)
Tons: 0.75
Facility County: San Bernardino

Click this hyperlink while viewing on your computer to access additional CA_HAZNET: detail in the EDR Site Report.

---

297 **ABANDONED UST** **AST** **S109254360**
10131 REDWOOD AVE **San Bern. Co. Permit** **N/A**
FONTANA, CA 92335

AST:
Owner: POSS, CHUCK
Total Gallons: 2,720
Certified Unified Program Agencies: San Bernardino

San Bern. Co. Permit:
Region: SAN BERNARDINO
Facility ID: FA0011681
Owner: POSS, CHUCK
Permit Number: PT0020245
Permit Category: SPECIAL GENERATOR
Facility Status: ACTIVE
Expiration Date: 08/31/2013

Map ID	Site	Database(s)	EPA ID Number

ABANDONED UST (Continued) **S109254360**

Region: SAN BERNARDINO
Facility ID: FA0011681
Owner: POSS, CHUCK
Permit Number: PT0020246
Permit Category: HAZMAT HANDLER 0-10 EMPLOYEES
Facility Status: ACTIVE
Expiration Date: 08/31/2013

Region: SAN BERNARDINO
Facility ID: FA0011681
Owner: POSS, CHUCK
Permit Number: PT0020431
Permit Category: APSA 1,320-10,000 GAL FAC CAPACITY
Facility Status: ACTIVE
Expiration Date: 08/31/2013

Region: SAN BERNARDINO
Facility ID: FA0011688
Owner: TEEL, KENNETH & MARTHA
Permit Number: PT0020260
Permit Category: UST OWNERSHIP/OPERATING PERMIT (PER UST)
Facility Status: INACTIVE
Expiration Date: 08/31/2008

Region: SAN BERNARDINO
Facility ID: FA0011688
Owner: TEEL, KENNETH & MARTHA
Permit Number: PT0020517
Permit Category: UST OWNERSHIP/OPERATING PERMIT (PER UST)
Facility Status: INACTIVE
Expiration Date: 08/31/2008

---

297 **KEN TELLO** **HAZNET** **S112971970**
10131 REDWOOD AVE **N/A**
FONTANA, CA 92335

HAZNET:
Year: 2008
Gepaid: CAC002633077
Contact: KEN TELLO
Telephone: 9494932582
Mailing Name: Not reported
Mailing Address: 35541 CAMINO CAPISTRANO
Mailing City,St,Zip: SAN CLEMENTE, CA 926724836
Gen County: Not reported
TSD EPA ID: CAD099452708
TSD County: Not reported
Waste Category: Waste oil and mixed oil
Disposal Method: Other Recovery Of Reclamation For Reuse Including Acid Regeneration, Organics Recovery Ect
Tons: 0.912
Facility County: San Bernardino

Map ID	Site	Database(s)	EPA ID Number
307	**TRANS WEST FORD** **10150 CHERRY AVE** **FONTANA, CA 92335**	**HAZNET**	**S113157132** **N/A**

HAZNET:

Year:	2012
Gepaid:	CAL000346556
Contact:	D C ROBERTS/DIR OF SFTY & LOSS
Telephone:	7146542916
Mailing Name:	Not reported
Mailing Address:	10150 CHERRY AVE
Mailing City,St,Zip:	FONTANA, CA 923350000
Gen County:	San Bernardino
TSD EPA ID:	CAD099452708
TSD County:	Los Angeles
Waste Category:	Not reported
Disposal Method:	Storage, Bulking, And/Or Transfer Off Site--No Treatment/Reovery (H010-H129) Or (H131-H135)
Tons:	0.405
Facility County:	San Bernardino

Year:	2012
Gepaid:	CAL000346556
Contact:	D C ROBERTS/DIR OF SFTY & LOSS
Telephone:	7146542916
Mailing Name:	Not reported
Mailing Address:	10150 CHERRY AVE
Mailing City,St,Zip:	FONTANA, CA 923350000
Gen County:	San Bernardino
TSD EPA ID:	CAD099452708
TSD County:	Los Angeles
Waste Category:	Not reported
Disposal Method:	Other Recovery Of Reclamation For Reuse Including Acid Regeneration, Organics Recovery Ect
Tons:	9.253
Facility County:	San Bernardino

Year:	2012
Gepaid:	CAL000346556
Contact:	D C ROBERTS/DIR OF SFTY & LOSS
Telephone:	7146542916
Mailing Name:	Not reported
Mailing Address:	10150 CHERRY AVE
Mailing City,St,Zip:	FONTANA, CA 923350000
Gen County:	San Bernardino
TSD EPA ID:	CAD099452708
TSD County:	Los Angeles
Waste Category:	Not reported
Disposal Method:	Other Recovery Of Reclamation For Reuse Including Acid Regeneration, Organics Recovery Ect
Tons:	1.932
Facility County:	San Bernardino

Year:	2011
Gepaid:	CAL000346556
Contact:	D C ROBERTS/DIR OF SFTY & LOSS
Telephone:	9096809547
Mailing Name:	Not reported
Mailing Address:	10150 CHERRY AVE

Map ID	Site	Database(s)	EPA ID Number

TRANS WEST FORD (Continued) **S113157132**

Mailing City,St,Zip: FONTANA, CA 923350000
Gen County: Not reported
TSD EPA ID: CAD099452708
TSD County: Not reported
Waste Category: Unspecified aqueous solution
Disposal Method: Other Recovery Of Reclamation For Reuse Including Acid Regeneration, Organics Recovery Ect
Tons: 3.99
Facility County: San Bernardino

Year: 2011
Gepaid: CAL000346556
Contact: D C ROBERTS/DIR OF SFTY & LOSS
Telephone: 9096809547
Mailing Name: Not reported
Mailing Address: 10150 CHERRY AVE
Mailing City,St,Zip: FONTANA, CA 923350000
Gen County: Not reported
TSD EPA ID: CAD099452708
TSD County: Not reported
Waste Category: Other organic solids
Disposal Method: Storage, Bulking, And/Or Transfer Off Site--No Treatment/Reovery (H010-H129) Or (H131-H135)
Tons: 0.09
Facility County: San Bernardino

Click this hyperlink while viewing on your computer to access
2 additional CA_HAZNET: record(s) in the EDR Site Report.

---

307 **TRANS WEST FORD TRUCK SALES INC** **HAZNET** **S113011280**
10150 CHERRY AVE POBOX 1220 **N/A**
FONTANA, CA 92335

HAZNET:
Year: 2011
Gepaid: CAD981981053
Contact: TOM TEXTOR
Telephone: 9098298801
Mailing Name: Not reported
Mailing Address: PO BOX 1220
Mailing City,St,Zip: FONTANA, CA 92334
Gen County: Not reported
TSD EPA ID: CAD099452708
TSD County: Not reported
Waste Category: Organic solids with halogens
Disposal Method: Storage, Bulking, And/Or Transfer Off Site--No Treatment/Reovery (H010-H129) Or (H131-H135)
Tons: 0.03
Facility County: San Bernardino

Year: 2011
Gepaid: CAD981981053
Contact: TOM TEXTOR
Telephone: 9098298801
Mailing Name: Not reported
Mailing Address: PO BOX 1220
Mailing City,St,Zip: FONTANA, CA 92334
Gen County: Not reported

Map ID	Site	Database(s)	EPA ID Number

TRANS WEST FORD TRUCK SALES INC (Continued) **S113011280**

TSD EPA ID: CAD099452708
TSD County: Not reported
Waste Category: Organic solids with halogens
Disposal Method: Storage, Bulking, And/Or Transfer Off Site--No Treatment/Reovery (H010-H129) Or (H131-H135)
Tons: 0.03
Facility County: San Bernardino

Year: 2011
Gepaid: CAD981981053
Contact: TOM TEXTOR
Telephone: 9098298801
Mailing Name: Not reported
Mailing Address: PO BOX 1220
Mailing City,St,Zip: FONTANA, CA 92334
Gen County: Not reported
TSD EPA ID: CAD099452708
TSD County: Not reported
Waste Category: Waste oil and mixed oil
Disposal Method: Other Recovery Of Reclamation For Reuse Including Acid Regeneration, Organics Recovery Ect
Tons: 1.9
Facility County: San Bernardino

Year: 2011
Gepaid: CAD981981053
Contact: TOM TEXTOR
Telephone: 9098298801
Mailing Name: Not reported
Mailing Address: PO BOX 1220
Mailing City,St,Zip: FONTANA, CA 92334
Gen County: Not reported
TSD EPA ID: CAD099452708
TSD County: Not reported
Waste Category: Waste oil and mixed oil
Disposal Method: Other Recovery Of Reclamation For Reuse Including Acid Regeneration, Organics Recovery Ect
Tons: 1.9
Facility County: San Bernardino

Year: 2009
Gepaid: CAD981981053
Contact: TOM TEXTOR
Telephone: 9098298801
Mailing Name: Not reported
Mailing Address: PO BOX 1220
Mailing City,St,Zip: FONTANA, CA 92334
Gen County: Not reported
TSD EPA ID: CAD008302903
TSD County: Not reported
Waste Category: Unspecified solvent mixture
Disposal Method: Fuel Blending Prior To Energy Recovery At Another Site
Tons: 0.18
Facility County: San Bernardino

Map ID	Site	Database(s)	EPA ID Number

TRANS WEST FORD TRUCK SALES INC (Continued) **S113011280**

Click this hyperlink while viewing on your computer to access
113 additional CA_HAZNET: record(s) in the EDR Site Report.

---

307 **TRANS WEST FORD TRUCK** **CA FID UST** **1000319643**
10150 CHERRY ST **SWEEPS UST** **N/A**
FONTANA, CA 92335 **San Bern. Co. Permit**

CA FID UST:
Facility ID: 36004792
Regulated By: UTNKA
Regulated ID: 00067785
Cortese Code: Not reported
SIC Code: Not reported
Facility Phone: Not reported
Mail To: Not reported
Mailing Address: 10150 CHERRY ST
Mailing Address 2: Not reported
Mailing City,St,Zip: FONTANA 92335
Contact: Not reported
Contact Phone: Not reported
DUNs Number: Not reported
NPDES Number: Not reported
EPA ID: Not reported
Comments: Not reported
Status: Active

SWEEPS UST:
Status: Active
Comp Number: 67785
Number: 9
Board Of Equalization: 44-021481
Referral Date: 08-28-91
Action Date: 08-28-91
Created Date: 02-29-88
Tank Status: A
Owner Tank Id: 1
Swrcb Tank Id: 36-000-067785-000001
Actv Date: 07-08-88
Capacity: 1000
Tank Use: OIL
Stg: W
Content: WASTE OIL
Number Of Tanks: 1

San Bern. Co. Permit:
Region: SAN BERNARDINO
Facility ID: FA0006773
Owner: TRANS-WEST TRUCK CENTER
Permit Number: PT0002156
Permit Category: SPECIAL HANDLER
Facility Status: ACTIVE
Expiration Date: 05/31/2014

Region: SAN BERNARDINO
Facility ID: FA0006773
Owner: TRANS-WEST TRUCK CENTER
Permit Number: PT0002157

Map ID	Site	Database(s)	EPA ID Number

TRANS WEST FORD TRUCK (Continued) **1000319643**

Permit Category: SPECIAL GENERATOR
Facility Status: ACTIVE
Expiration Date: 05/31/2014

---

309 **TEC OF CALIFORNIA** **RCRA-SQG 1001967710**
14085 VALLEY BLVD **FINDS CAR000072280**
FONTANA, CA **San Bern. Co. Permit**
HAZNET

RCRA-SQG:

Date form received by agency:	05/01/2000
Facility name:	TEC OF CALIFORNIA
Facility address:	14085 VALLEY BLVD FONTANA, CA 92335
EPA ID:	CAR000072280
Contact:	MICHELE CHASTAIN
Contact address:	14085 VALLEY BLVD FONTANA, CA 92335
Contact country:	US
Contact telephone:	(800) 234-6225
Contact email:	Not reported
EPA Region:	09
Classification:	Small Small Quantity Generator
Description:	Handler: generates more than 100 and less than 1000 kg of hazardous waste during any calendar month and accumulates less than 6000 kg of hazardous waste at any time; or generates 100 kg or less of hazardous waste during any calendar month, and accumulates more than 1000 kg of hazardous waste at any time

Owner/Operator Summary:

Owner/operator name:	DAVE THOMPSON
Owner/operator address:	14085 VALLEY BLVD FONTANA, CA 92335
Owner/operator country:	Not reported
Owner/operator telephone:	(909) 349-0200
Legal status:	Private
Owner/Operator Type:	Owner
Owner/Op start date:	Not reported
Owner/Op end date:	Not reported

Handler Activities Summary:

U.S. importer of hazardous waste:	No
Mixed waste (haz. and radioactive):	No
Recycler of hazardous waste:	No
Transporter of hazardous waste:	No
Treater, storer or disposer of HW:	No
Underground injection activity:	No
On-site burner exemption:	No
Furnace exemption:	No
Used oil fuel burner:	No
Used oil processor:	No
User oil refiner:	No
Used oil fuel marketer to burner:	No
Used oil Specification marketer:	No
Used oil transfer facility:	No
Used oil transporter:	No

Map ID	Site	Database(s)	EPA ID Number

TEC OF CALIFORNIA (Continued) **1001967710**

Hazardous Waste Summary:
Waste code: D000
Waste name: Not Defined

Waste code: D039
Waste name: TETRACHLOROETHYLENE

Violation Status: No violations found

FINDS:

Registry ID: 110002936440

Environmental Interest/Information System
RCRAInfo is a national information system that supports the Resource Conservation and Recovery Act (RCRA) program through the tracking of events and activities related to facilities that generate, transport, and treat, store, or dispose of hazardous waste. RCRAInfo allows RCRA program staff to track the notification, permit, compliance, and corrective action activities required under RCRA.

San Bern. Co. Permit:
Region: SAN BERNARDINO
Facility ID: FA0007522
Owner: THOMPSON, DAVID A
Permit Number: PT0012889
Permit Category: SPECIAL GENERATOR
Facility Status: ACTIVE
Expiration Date: 11/30/2013

Region: SAN BERNARDINO
Facility ID: FA0007522
Owner: THOMPSON, DAVID A
Permit Number: PT0012890
Permit Category: SPECIAL HANDLER
Facility Status: ACTIVE
Expiration Date: 11/30/2013

Region: SAN BERNARDINO
Facility ID: FA0007522
Owner: THOMPSON, DAVID A
Permit Number: PT0022970
Permit Category: APSA 1,320-10,000 GAL FAC CAPACITY
Facility Status: ACTIVE
Expiration Date: 11/30/2013

HAZNET:
Year: 2012
Gepaid: CAR000072280
Contact: GEORGIA FIELD EXT 214
Telephone: 9093490200
Mailing Name: Not reported
Mailing Address: 14085 VALLEY BLVD
Mailing City,St,Zip: FONTANA, CA 923350000
Gen County: San Bernardino

Map ID	Site	Database(s)	EPA ID Number

TEC OF CALIFORNIA (Continued) **1001967710**

TSD EPA ID: CAD099452708
TSD County: Los Angeles
Waste Category: Not reported
Disposal Method: Other Recovery Of Reclamation For Reuse Including Acid Regeneration, Organics Recovery Ect
Tons: 0.1251
Facility County: San Bernardino

Year: 2008
Gepaid: CAR000072280
Contact: GEORGIA FIELD
Telephone: 9093490200
Mailing Name: Not reported
Mailing Address: 14085 VALLEY BLVD
Mailing City,St,Zip: FONTANA, CA 923350000
Gen County: Not reported
TSD EPA ID: CAD008252405
TSD County: Not reported
Waste Category: Off-specification, aged or surplus organics
Disposal Method: Fuel Blending Prior To Energy Recovery At Another Site
Tons: 0.2475
Facility County: San Bernardino

Year: 2007
Gepaid: CAR000072280
Contact: GEORGIA FIELD
Telephone: 9093490200
Mailing Name: Not reported
Mailing Address: 14085 VALLEY BLVD
Mailing City,St,Zip: FONTANA, CA 923350000
Gen County: Not reported
TSD EPA ID: CAT080013352
TSD County: Not reported
Waste Category: Oil/water separation sludge
Disposal Method: Discharge To Sewer/Potw Or Npdes(With Prior Storage--With Or Without Treatment)
Tons: 4.25
Facility County: San Bernardino

Year: 2005
Gepaid: CAR000072280
Contact: VIC SALVINO/BRANCH MGR.
Telephone: 9093490200
Mailing Name: Not reported
Mailing Address: 14085 VALLEY BLVD
Mailing City,St,Zip: FONTANA, CA 923350000
Gen County: Not reported
TSD EPA ID: CAD008252405
TSD County: Not reported
Waste Category: Unspecified solvent mixture
Disposal Method: Recycler
Tons: 0.23
Facility County: San Bernardino

Year: 2005
Gepaid: CAR000072280
Contact: VIC SALVINO/BRANCH MGR.

Map ID	Site	Database(s)	EPA ID Number

TEC OF CALIFORNIA (Continued) **1001967710**

Telephone: 9093490200
Mailing Name: Not reported
Mailing Address: 14085 VALLEY BLVD
Mailing City,St,Zip: FONTANA, CA 923350000
Gen County: Not reported
TSD EPA ID: CAT080013352
TSD County: Not reported
Waste Category: Oil/water separation sludge
Disposal Method: Recycler
Tons: 6.67
Facility County: San Bernardino

Click this hyperlink while viewing on your computer to access
5 additional CA_HAZNET: record(s) in the EDR Site Report.

---

339 **WESTERN TRUCK & TRAILER** **San Bern. Co. Permit** **S104772339**
10151 CALABASH AVE **N/A**
FONTANA, CA 92335

San Bern. Co. Permit:
Region: SAN BERNARDINO
Facility ID: FA0007278
Owner: KENTUCKY TRAILER
Permit Number: PT0007730
Permit Category: HAZMAT HANDLER 0-10 EMPLOYEES
Facility Status: ACTIVE
Expiration Date: 01/31/2014

Region: SAN BERNARDINO
Facility ID: FA0007278
Owner: KENTUCKY TRAILER
Permit Number: PT0007738
Permit Category: SPECIAL GENERATOR
Facility Status: ACTIVE
Expiration Date: 01/31/2014

---

356 **CARRETTA TRUCKING, INC.** **CA FID UST** **S101619251**
10268 ALMOND AVE **SWEEPS UST** **N/A**
FONTANA, CA 92335

CA FID UST:
Facility ID: 36002938
Regulated By: UTNKA
Regulated ID: 00065963
Cortese Code: Not reported
SIC Code: Not reported
Facility Phone: Not reported
Mail To: Not reported
Mailing Address: 10268 ALMOND AVE
Mailing Address 2: Not reported
Mailing City,St,Zip: FONTANA 92335
Contact: Not reported
Contact Phone: Not reported
DUNs Number: Not reported
NPDES Number: Not reported
EPA ID: Not reported

Map ID	Site	Database(s)	EPA ID Number

CARRETTA TRUCKING, INC. (Continued) **S101619251**

Comments: Not reported
Status: Active

SWEEPS UST:
Status: Active
Comp Number: 65963
Number: 9
Board Of Equalization: 44-021425
Referral Date: 08-28-91
Action Date: 08-28-91
Created Date: 02-29-88
Tank Status: A
Owner Tank Id: 3
Swrcb Tank Id: 36-000-065963-000001
Actv Date: 07-01-85
Capacity: 10000
Tank Use: M.V. FUEL
Stg: P
Content: DIESEL
Number Of Tanks: 3

Status: Active
Comp Number: 65963
Number: 9
Board Of Equalization: 44-021425
Referral Date: 08-28-91
Action Date: 08-28-91
Created Date: 02-29-88
Tank Status: A
Owner Tank Id: 2
Swrcb Tank Id: 36-000-065963-000002
Actv Date: 07-01-85
Capacity: 15000
Tank Use: M.V. FUEL
Stg: P
Content: DIESEL
Number Of Tanks: Not reported

Status: Active
Comp Number: 65963
Number: 9
Board Of Equalization: 44-021425
Referral Date: 08-28-91
Action Date: 08-28-91
Created Date: 02-29-88
Tank Status: A
Owner Tank Id: 1
Swrcb Tank Id: 36-000-065963-000003
Actv Date: 07-01-85
Capacity: 15000
Tank Use: M.V. FUEL
Stg: P
Content: DIESEL
Number Of Tanks: Not reported

Map ID	Site	Database(s)	EPA ID Number
356	**CONWAY WEATERN EXPRESS** **10268 ALMOND AVE** **FONTANA, CA 92335**	**HAZNET**	**S113171901** **N/A**

HAZNET:

Year:	2000
Gepaid:	CAP400478019
Contact:	CONWAY WEATERN EXPRESS
Telephone:	--
Mailing Name:	Not reported
Mailing Address:	10268 ALMOND AVE
Mailing City,St,Zip:	FONTANA, CA 923355205
Gen County:	Not reported
TSD EPA ID:	CAD028409019
TSD County:	Not reported
Waste Category:	Off-specification, aged or surplus organics
Disposal Method:	Transfer Station
Tons:	0.03
Facility County:	San Bernardino

Year:	1999
Gepaid:	CAP400478019
Contact:	CONWAY WEATERN EXPRESS
Telephone:	0000000000
Mailing Name:	Not reported
Mailing Address:	10268 ALMOND AVE
Mailing City,St,Zip:	FONTANA, CA 923355205
Gen County:	Not reported
TSD EPA ID:	CAD028409019
TSD County:	Not reported
Waste Category:	Other organic solids
Disposal Method:	Transfer Station
Tons:	.0625
Facility County:	0

Year:	1999
Gepaid:	CAP400478019
Contact:	CONWAY WEATERN EXPRESS
Telephone:	0000000000
Mailing Name:	Not reported
Mailing Address:	10268 ALMOND AVE
Mailing City,St,Zip:	FONTANA, CA 923355205
Gen County:	Not reported
TSD EPA ID:	CAD028409019
TSD County:	Not reported
Waste Category:	Unspecified solvent mixture
Disposal Method:	Transfer Station
Tons:	.1042
Facility County:	0

Year:	1993
Gepaid:	CAP400478019
Contact:	CONWAY WEATERN EXPRESS
Telephone:	0000000000
Mailing Name:	Not reported
Mailing Address:	10268 ALMOND AVE
Mailing City,St,Zip:	FONTANA, CA 923355205
Gen County:	Not reported
TSD EPA ID:	CAD000088252

Map ID	Site	Database(s)	EPA ID Number

CONWAY WEATERN EXPRESS (Continued) **S113171901**

TSD County: Not reported
Waste Category: Other empty containers 30 gallons or more
Disposal Method: Transfer Station
Tons: 7.24999999999
Facility County: 0

---

356 **YRC LOGISTICS (744-L)** **San Bern. Co. Permit** **U001574825**
10268 ALMOND ST **N/A**
FONTANA, CA 92335

San Bern. Co. Permit:
Region: SAN BERNARDINO
Facility ID: FA0011171
Owner: YRC INC
Permit Number: PT0019223
Permit Category: HAZMAT HANDLER- 51-99 EMPLOYEES
Facility Status: INACTIVE
Expiration Date: 09/30/2009

---

356 **USF DISTRIBUTION** **HAZNET** **S112935691**
10268 ALMOND AVE **N/A**
FONTANA, CA 92335

HAZNET:
Year: 2004
Gepaid: CAC002574592
Contact: CHRISTIE MAIER
Telephone: 9093492500
Mailing Name: Not reported
Mailing Address: 10268 ALMOND AVE
Mailing City,St,Zip: FONTANA, CA 92335
Gen County: Not reported
TSD EPA ID: CAT080033681
TSD County: Not reported
Waste Category: Other organic solids
Disposal Method: Disposal, Land Fill
Tons: 0.15
Facility County: San Bernardino

Year: 2004
Gepaid: CAC002574592
Contact: CHRISTIE MAIER
Telephone: 9093492500
Mailing Name: Not reported
Mailing Address: 10268 ALMOND AVE
Mailing City,St,Zip: FONTANA, CA 92335
Gen County: Not reported
TSD EPA ID: CAT080033681
TSD County: Not reported
Waste Category: Waste oil and mixed oil
Disposal Method: Recycler
Tons: 0.22
Facility County: San Bernardino

Year: 2004
Gepaid: CAC002574592

Map ID	Site	Database(s)	EPA ID Number

USF DISTRIBUTION (Continued) **S112935691**

Contact: CHRISTIE MAIER
Telephone: 9093492500
Mailing Name: Not reported
Mailing Address: 10268 ALMOND AVE
Mailing City,St,Zip: FONTANA, CA 92335
Gen County: Not reported
TSD EPA ID: CAD008252405
TSD County: Not reported
Waste Category: Empty containers less than 30 gallons
Disposal Method: Transfer Station
Tons: 0.05
Facility County: San Bernardino

Year: 2004
Gepaid: CAC002574592
Contact: CHRISTIE MAIER
Telephone: 9093492500
Mailing Name: Not reported
Mailing Address: 10268 ALMOND AVE
Mailing City,St,Zip: FONTANA, CA 92335
Gen County: Not reported
TSD EPA ID: CAD008252405
TSD County: Not reported
Waste Category: Off-specification, aged or surplus organics
Disposal Method: Recycler
Tons: 0.05
Facility County: San Bernardino

Year: 2004
Gepaid: CAC002574592
Contact: CHRISTIE MAIER
Telephone: 9093492500
Mailing Name: Not reported
Mailing Address: 10268 ALMOND AVE
Mailing City,St,Zip: FONTANA, CA 92335
Gen County: Not reported
TSD EPA ID: CAT080013352
TSD County: Not reported
Waste Category: Off-specification, aged or surplus organics
Disposal Method: Recycler
Tons: 0.18
Facility County: San Bernardino

Click this hyperlink while viewing on your computer to access additional CA_HAZNET: detail in the EDR Site Report.

---

356 **C & M STEEL** **San Bern. Co. Permit** **S110071655**
10312 ALMOND AVE **N/A**
FONTANA, CA 92335

San Bern. Co. Permit:
Region: SAN BERNARDINO
Facility ID: FA0012839
Owner: TITAN CONSOLIDATED IND INC
Permit Number: PT0022430
Permit Category: HAZMAT HANDLER 11-25 EMPLOYEES
Facility Status: ACTIVE
Expiration Date: 02/28/2014

Map ID	Site	Database(s)	EPA ID Number

C & M STEEL (Continued) **S110071655**

Region: SAN BERNARDINO
Facility ID: FA0012839
Owner: TITAN CONSOLIDATED IND INC
Permit Number: PT0022431
Permit Category: HAZARDOUS WASTE GENERATOR - 0-10 EMPLOYEES
Facility Status: ACTIVE
Expiration Date: 02/28/2014

Region: SAN BERNARDINO
Facility ID: FA0001639
Owner: CMS STEEL FABRICATORS INC
Permit Number: PT0007952
Permit Category: SPECIAL GENERATOR
Facility Status: INACTIVE
Expiration Date: 03/31/2005

Region: SAN BERNARDINO
Facility ID: FA0001639
Owner: CMS STEEL FABRICATORS INC
Permit Number: PT0007953
Permit Category: SPECIAL HANDLER
Facility Status: INACTIVE
Expiration Date: 03/31/2005

---

356 **TITAN CONSOLIDATED INDUSTRIES INC** **HAZNET** **S113177077**
10312 ALMOND AVE **N/A**
FONTANA, CA 92335

HAZNET:
Year: 2012
Gepaid: CAR000141143
Contact: PRISCILLA VARGAS/OFFICE
Telephone: 9093579800
Mailing Name: Not reported
Mailing Address: 10312 ALMOND AVE
Mailing City,St,Zip: FONTANA, CA 923355284
Gen County: San Bernardino
TSD EPA ID: CAD099452708
TSD County: Los Angeles
Waste Category: Not reported
Disposal Method: Other Recovery Of Reclamation For Reuse Including Acid Regeneration, Organics Recovery Ect
Tons: 2.204
Facility County: San Bernardino

Year: 2012
Gepaid: CAR000141143
Contact: PRISCILLA VARGAS/OFFICE
Telephone: 9093579800
Mailing Name: Not reported
Mailing Address: 10312 ALMOND AVE
Mailing City,St,Zip: FONTANA, CA 923355284
Gen County: San Bernardino
TSD EPA ID: CAT080013352
TSD County: Los Angeles
Waste Category: Not reported
Disposal Method: Other Recovery Of Reclamation For Reuse Including Acid Regeneration, Organics Recovery Ect

Map ID	Site	Database(s)	EPA ID Number

TITAN CONSOLIDATED INDUSTRIES INC (Continued) **S113177077**

Tons: 0.627
Facility County: San Bernardino

Year: 2012
Gepaid: CAR000141143
Contact: PRISCILLA VARGAS/OFFICE
Telephone: 9093579800
Mailing Name: Not reported
Mailing Address: 10312 ALMOND AVE
Mailing City,St,Zip: FONTANA, CA 923355284
Gen County: San Bernardino
TSD EPA ID: CAT080013352
TSD County: Los Angeles
Waste Category: Not reported
Disposal Method: Other Recovery Of Reclamation For Reuse Including Acid Regeneration, Organics Recovery Ect
Tons: 0.627
Facility County: San Bernardino

Year: 2012
Gepaid: CAR000141143
Contact: PRISCILLA VARGAS/OFFICE
Telephone: 9093579800
Mailing Name: Not reported
Mailing Address: 10312 ALMOND AVE
Mailing City,St,Zip: FONTANA, CA 923355284
Gen County: San Bernardino
TSD EPA ID: CAD099452708
TSD County: Los Angeles
Waste Category: Not reported
Disposal Method: Other Recovery Of Reclamation For Reuse Including Acid Regeneration, Organics Recovery Ect
Tons: 2.204
Facility County: San Bernardino

Year: 2011
Gepaid: CAR000141143
Contact: LESLIE GOMEZ
Telephone: 9093579800
Mailing Name: Not reported
Mailing Address: 10312 ALMOND AVE
Mailing City,St,Zip: FONTANA, CA 923355284
Gen County: Not reported
TSD EPA ID: CAT080013352
TSD County: Not reported
Waste Category: Oil/water separation sludge
Disposal Method: Other Recovery Of Reclamation For Reuse Including Acid Regeneration, Organics Recovery Ect
Tons: 2.2101
Facility County: San Bernardino

Click this hyperlink while viewing on your computer to access
73 additional CA_HAZNET: record(s) in the EDR Site Report.

Map ID	Site	Database(s)	EPA ID Number
364	**ZIPPY LUBE - A - TRUCK** **10238 CHERRY AVE** **FONTANA, CA 92335**	**HAZNET**	**S113117283** **N/A**

HAZNET:

Year:	2009
Gepaid:	CAL000241607
Contact:	FRANCISCO ESQUIVEL
Telephone:	9094286699
Mailing Name:	Not reported
Mailing Address:	2535 ANSELMO DR
Mailing City,St,Zip:	CORONA, CA 928790000
Gen County:	Not reported
TSD EPA ID:	CAD028409019
TSD County:	Not reported
Waste Category:	Other organic solids
Disposal Method:	Storage, Bulking, And/Or Transfer Off Site--No Treatment/Reovery (H010-H129) Or (H131-H135)
Tons:	0.2
Facility County:	San Bernardino

Year:	2009
Gepaid:	CAL000241607
Contact:	FRANCISCO ESQUIVEL
Telephone:	9094286699
Mailing Name:	Not reported
Mailing Address:	2535 ANSELMO DR
Mailing City,St,Zip:	CORONA, CA 928790000
Gen County:	Not reported
TSD EPA ID:	CAD028409019
TSD County:	Not reported
Waste Category:	Other organic solids
Disposal Method:	Storage, Bulking, And/Or Transfer Off Site--No Treatment/Reovery (H010-H129) Or (H131-H135)
Tons:	0.2
Facility County:	San Bernardino

Year:	2008
Gepaid:	CAL000241607
Contact:	FRANCISCO ESQUIVEL
Telephone:	9094286699
Mailing Name:	Not reported
Mailing Address:	2535 ANSELMO DR
Mailing City,St,Zip:	CORONA, CA 928790000
Gen County:	Not reported
TSD EPA ID:	CAD028409019
TSD County:	Not reported
Waste Category:	Other organic solids
Disposal Method:	Storage, Bulking, And/Or Transfer Off Site--No Treatment/Reovery (H010-H129) Or (H131-H135)
Tons:	1.15
Facility County:	San Bernardino

Year:	2008
Gepaid:	CAL000241607
Contact:	FRANCISCO ESQUIVEL
Telephone:	9094286699
Mailing Name:	Not reported
Mailing Address:	2535 ANSELMO DR

Map ID	Site	Database(s)	EPA ID Number

ZIPPY LUBE - A - TRUCK (Continued) **S113117283**

Mailing City,St,Zip: CORONA, CA 928790000
Gen County: Not reported
TSD EPA ID: CAD028409019
TSD County: Not reported
Waste Category: Other organic solids
Disposal Method: Storage, Bulking, And/Or Transfer Off Site--No Treatment/Reovery (H010-H129) Or (H131-H135)
Tons: 1.15
Facility County: San Bernardino

Year: 2007
Gepaid: CAL000241607
Contact: MARINA JIN
Telephone: 9517353710
Mailing Name: Not reported
Mailing Address: 2535 ANSELMO DR
Mailing City,St,Zip: CORONA, CA 928790000
Gen County: Not reported
TSD EPA ID: CAD097030993
TSD County: Not reported
Waste Category: Other organic solids
Disposal Method: Storage, Bulking, And/Or Transfer Off Site--No Treatment/Reovery (H010-H129) Or (H131-H135)
Tons: 2.8
Facility County: San Bernardino

Click this hyperlink while viewing on your computer to access
35 additional CA_HAZNET: record(s) in the EDR Site Report.

---

364 **TRUCK TOWN** **San Bern. Co. Permit** **U001574910**
10238 CHERRY AVE **N/A**
FONANA, CA 92335

San Bern. Co. Permit:
Region: SAN BERNARDINO
Facility ID: FA0007402
Owner: IRONMAN RENEWAL, LLC
Permit Number: PT0009908
Permit Category: SPECIAL GENERATOR
Facility Status: ACTIVE
Expiration Date: 09/30/2013

Region: SAN BERNARDINO
Facility ID: FA0007402
Owner: IRONMAN RENEWAL, LLC
Permit Number: PT0009909
Permit Category: SPECIAL HANDLER
Facility Status: ACTIVE
Expiration Date: 09/30/2013

Region: SAN BERNARDINO
Facility ID: FA0007402
Owner: IRONMAN RENEWAL, LLC
Permit Number: PT0023141
Permit Category: EPCRA FACILITY
Facility Status: ACTIVE
Expiration Date: 09/30/2013

Map ID	Site	Database(s)	EPA ID Number

TRUCK TOWN (Continued) **U001574910**

Region: SAN BERNARDINO
Facility ID: FA0007402
Owner: IRONMAN RENEWAL, LLC
Permit Number: PT0023142
Permit Category: APSA 1,320-10,000 GAL FAC CAPACITY
Facility Status: ACTIVE
Expiration Date: 09/30/2013

---

364 **TRUCK TOWN** **LUST** **S102039455**
10238 CHERRY AVE **SWEEPS UST** **N/A**
FONTANA, CA 92335 **San Bern. Co. Permit**

LUST:

Region:	STATE
Global Id:	T0607100455
Latitude:	34.0684636
Longitude:	-117.488918
Case Type:	LUST Cleanup Site
Status:	Completed - Case Closed
Status Date:	05/26/2011
Lead Agency:	SANTA ANA RWQCB (REGION 8)
Case Worker:	CAB
Local Agency:	SAN BERNARDINO COUNTY
RB Case Number:	083603062T
LOC Case Number:	Not reported
File Location:	Local Agency
Potential Media Affect:	Soil
Potential Contaminants of Concern:	Diesel, MTBE / TBA / Other Fuel Oxygenates
Site History:	Not reported

Click here to access the California GeoTracker records for this facility:

Contact:

Global Id:	T0607100455
Contact Type:	Local Agency Caseworker
Contact Name:	JACKSON CRUTSINGER
Organization Name:	SAN BERNARDINO COUNTY
Address:	620 SOUTH E STREET
City:	SAN BERNARDINO
Email:	jcrutsinger@sbcfire.org
Phone Number:	Not reported

Global Id:	T0607100455
Contact Type:	Regional Board Caseworker
Contact Name:	CARL BERNHARDT
Organization Name:	SANTA ANA RWQCB (REGION 8)
Address:	3737 MAIN STREET, SUITE 500
City:	RIVERSIDE
Email:	cbernhardt@waterboards.ca.gov
Phone Number:	9517824495

Status History:

Global Id:	T0607100455
Status:	Completed - Case Closed
Status Date:	05/26/2011

Global Id:	T0607100455
Status:	Open - Case Begin Date

Map ID	Site	Database(s)	EPA ID Number

TRUCK TOWN (Continued) **S102039455**

Status Date: 08/01/1997

Global Id: T0607100455
Status: Open - Remediation
Status Date: 04/15/2009

Global Id: T0607100455
Status: Open - Site Assessment
Status Date: 08/01/1997

Regulatory Activities:

Global Id: T0607100455
Action Type: REMEDIATION
Date: 01/01/1950
Action: Soil Vapor Extraction (SVE)

Global Id: T0607100455
Action Type: ENFORCEMENT
Date: 01/06/2010
Action: Verbal Enforcement

Global Id: T0607100455
Action Type: ENFORCEMENT
Date: 09/22/2008
Action: Staff Letter

Global Id: T0607100455
Action Type: ENFORCEMENT
Date: 05/26/2011
Action: Closure/No Further Action Letter

Global Id: T0607100455
Action Type: Other
Date: 01/01/1950
Action: Leak Discovery

Global Id: T0607100455
Action Type: Other
Date: 01/01/1950
Action: Leak Reported

Global Id: T0607100455
Action Type: ENFORCEMENT
Date: 05/04/2010
Action: Meeting

Global Id: T0607100455
Action Type: ENFORCEMENT
Date: 03/11/2010
Action: Staff Letter

Global Id: T0607100455
Action Type: ENFORCEMENT
Date: 09/02/2010
Action: Staff Letter

Global Id: T0607100455

Map ID	Site	Database(s)	EPA ID Number

TRUCK TOWN (Continued) **S102039455**

Action Type: ENFORCEMENT
Date: 08/21/2009
Action: Referral to Regional Board

Global Id: T0607100455
Action Type: REMEDIATION
Date: 01/01/1950
Action: Soil Vapor Extraction (SVE)

Global Id: T0607100455
Action Type: ENFORCEMENT
Date: 03/09/2009
Action: Technical Correspondence / Assistance / Other

Global Id: T0607100455
Action Type: REMEDIATION
Date: 01/01/1950
Action: Soil Vapor Extraction (SVE)

Global Id: T0607100455
Action Type: ENFORCEMENT
Date: 03/11/2011
Action: Notification - Public Notice of Case Closure

Global Id: T0607100455
Action Type: ENFORCEMENT
Date: 05/04/2011
Action: Staff Letter

Global Id: T0607100455
Action Type: ENFORCEMENT
Date: 02/01/2010
Action: Staff Letter

Global Id: T0607100455
Action Type: RESPONSE
Date: 04/30/2010
Action: Remedial Progress Report

LUST REG 8:
Region: 8
County: San Bernardino
Regional Board: Santa Ana Region
Facility Status: Preliminary site assessment workplan submitted
Case Number: 083603062T
Local Case Num: 97055
Case Type: Soil only
Substance: Diesel
Qty Leaked: Not reported
Abate Method: Not reported
Cross Street: I-10
Enf Type: Not reported
Funding: Not reported
How Discovered: Not reported
How Stopped: Not reported
Leak Cause: Not reported

Map ID	Site	Database(s)	EPA ID Number

TRUCK TOWN (Continued) **S102039455**

Leak Source:	Not reported
Global ID:	T0607100455
How Stopped Date:	Not reported
Enter Date:	9/19/1997
Review Date:	8/1/1997
Prelim Assess:	Not reported
Discover Date:	8/1/1997
Enforcement Date:	Not reported
Close Date:	Not reported
Workplan:	1/1/1965
Pollution Char:	Not reported
Remed Plan:	Not reported
Remed Action:	Not reported
Monitoring:	Not reported
Enter Date:	9/19/1997
GW Qualifies:	Not reported
Soil Qualifies:	Not reported
Operator:	Not reported
Facility Contact:	Not reported
Interim:	Not reported
Oversite Program:	LUST
Latitude:	34.0684636
Longitude:	-117.488918
MTBE Date:	Not reported
Max MTBE GW:	Not reported
MTBE Concentration:	0
Max MTBE Soil:	Not reported
MTBE Fuel:	0
MTBE Tested:	Not Required to be Tested.
MTBE Class:	*
Staff:	CAB
Staff Initials:	CB5
Lead Agency:	Local Agency
Local Agency:	36000L
Hydr Basin #:	UPPER SANTA ANA VALL
Beneficial:	Not reported
Priority:	Not reported
Cleanup Fund Id:	Not reported
Work Suspended:	Not reported
Summary:	Not reported

SWEEPS UST:

Status:	Active
Comp Number:	56226
Number:	9
Board Of Equalization:	44-021229
Referral Date:	08-28-91
Action Date:	08-28-91
Created Date:	02-29-88
Tank Status:	A
Owner Tank Id:	1
Swrcb Tank Id:	36-000-056226-000001
Actv Date:	07-08-88
Capacity:	10000
Tank Use:	M.V. FUEL
Stg:	P
Content:	DIESEL

Map ID	Site	Database(s)	EPA ID Number

TRUCK TOWN (Continued) **S102039455**

Number Of Tanks: 8

Status: Active
Comp Number: 56226
Number: 9
Board Of Equalization: 44-021229
Referral Date: 08-28-91
Action Date: 08-28-91
Created Date: 02-29-88
Tank Status: A
Owner Tank Id: 2
Swrcb Tank Id: 36-000-056226-000002
Actv Date: 07-08-88
Capacity: 1
Tank Use: M.V. FUEL
Stg: P
Content: DIESEL
Number Of Tanks: Not reported

Status: Active
Comp Number: 56226
Number: 9
Board Of Equalization: 44-021229
Referral Date: 08-28-91
Action Date: 08-28-91
Created Date: 02-29-88
Tank Status: A
Owner Tank Id: 3
Swrcb Tank Id: 36-000-056226-000003
Actv Date: 07-08-88
Capacity: 1
Tank Use: M.V. FUEL
Stg: P
Content: DIESEL
Number Of Tanks: Not reported

Status: Active
Comp Number: 56226
Number: 9
Board Of Equalization: 44-021229
Referral Date: 08-28-91
Action Date: 08-28-91
Created Date: 02-29-88
Tank Status: A
Owner Tank Id: 4
Swrcb Tank Id: 36-000-056226-000004
Actv Date: 07-08-88
Capacity: 1
Tank Use: M.V. FUEL
Stg: P
Content: DIESEL
Number Of Tanks: Not reported

Status: Active
Comp Number: 56226
Number: 9
Board Of Equalization: 44-021229

Map ID	Site	Database(s)	EPA ID Number

TRUCK TOWN (Continued) **S102039455**

Referral Date:	08-28-91
Action Date:	08-28-91
Created Date:	02-29-88
Tank Status:	A
Owner Tank Id:	5
Swrcb Tank Id:	36-000-056226-000005
Actv Date:	07-08-88
Capacity:	1
Tank Use:	M.V. FUEL
Stg:	P
Content:	DIESEL
Number Of Tanks:	Not reported

Status:	Active
Comp Number:	56226
Number:	9
Board Of Equalization:	44-021229
Referral Date:	08-28-91
Action Date:	08-28-91
Created Date:	02-29-88
Tank Status:	A
Owner Tank Id:	6
Swrcb Tank Id:	36-000-056226-000006
Actv Date:	07-08-88
Capacity:	1
Tank Use:	M.V. FUEL
Stg:	P
Content:	DIESEL
Number Of Tanks:	Not reported

Status:	Active
Comp Number:	56226
Number:	9
Board Of Equalization:	44-021229
Referral Date:	08-28-91
Action Date:	08-28-91
Created Date:	02-29-88
Tank Status:	A
Owner Tank Id:	7
Swrcb Tank Id:	36-000-056226-000007
Actv Date:	07-08-88
Capacity:	1
Tank Use:	M.V. FUEL
Stg:	P
Content:	REG UNLEADED
Number Of Tanks:	Not reported

Status:	Active
Comp Number:	56226
Number:	9
Board Of Equalization:	44-021229
Referral Date:	08-28-91
Action Date:	08-28-91
Created Date:	02-29-88
Tank Status:	A
Owner Tank Id:	8
Swrcb Tank Id:	36-000-056226-000008

Map ID	Site	Database(s)	EPA ID Number

TRUCK TOWN (Continued) **S102039455**

Actv Date: 07-08-88
Capacity: 1
Tank Use: M.V. FUEL
Stg: P
Content: LEADED
Number Of Tanks: Not reported

San Bern. Co. Permit:
Region: SAN BERNARDINO
Facility ID: FA0006812
Owner: CHERRY DEVELOPMENT CORP
Permit Number: PT0002158
Permit Category: HAZMAT HANDLER - UST ONLY
Facility Status: ACTIVE
Expiration Date: 01/31/2014

Region: SAN BERNARDINO
Facility ID: FA0006812
Owner: CHERRY DEVELOPMENT CORP
Permit Number: PT0012062
Permit Category: UST OWNERSHIP/OPERATING PERMIT (PER UST)
Facility Status: ACTIVE
Expiration Date: 01/31/2014

Region: SAN BERNARDINO
Facility ID: FA0006812
Owner: CHERRY DEVELOPMENT CORP
Permit Number: PT0012063
Permit Category: UST OWNERSHIP/OPERATING PERMIT (PER UST)
Facility Status: ACTIVE
Expiration Date: 01/31/2014

Region: SAN BERNARDINO
Facility ID: FA0006812
Owner: CHERRY DEVELOPMENT CORP
Permit Number: PT0012064
Permit Category: UST OWNERSHIP/OPERATING PERMIT (PER UST)
Facility Status: ACTIVE
Expiration Date: 01/31/2014

Region: SAN BERNARDINO
Facility ID: FA0006812
Owner: CHERRY DEVELOPMENT CORP
Permit Number: PT0012065
Permit Category: UST OWNERSHIP/OPERATING PERMIT (PER UST)
Facility Status: ACTIVE
Expiration Date: 01/31/2014

Region: SAN BERNARDINO
Facility ID: FA0006812
Owner: CHERRY DEVELOPMENT CORP
Permit Number: PT0019790
Permit Category: WASTE INCIDENTAL UST OPERATION ONLY
Facility Status: ACTIVE
Expiration Date: 01/31/2014

Map ID	Site	Database(s)	EPA ID Number
364	**TRUCK TOWN** **10238 CHERRY AVE** **FONTANA, CA 92335**	**HAZNET**	**S113158366** **N/A**

HAZNET:

Year:	2011
Gepaid:	CAL000351499
Contact:	JOLIE HONG
Telephone:	9098236406
Mailing Name:	Not reported
Mailing Address:	10238 CHERRY AVE
Mailing City,St,Zip:	FONTANA, CA 923355224
Gen County:	Not reported
TSD EPA ID:	CAT080013352
TSD County:	Not reported
Waste Category:	Unspecified oil-containing waste
Disposal Method:	Sludge Treatment And/Or Dewatering
Tons:	0.6
Facility County:	San Bernardino

Year:	2011
Gepaid:	CAL000351499
Contact:	JOLIE HONG
Telephone:	9098236406
Mailing Name:	Not reported
Mailing Address:	10238 CHERRY AVE
Mailing City,St,Zip:	FONTANA, CA 923355224
Gen County:	Not reported
TSD EPA ID:	CAT080013352
TSD County:	Not reported
Waste Category:	Unspecified oil-containing waste
Disposal Method:	Other Recovery Of Reclamation For Reuse Including Acid Regeneration, Organics Recovery Ect
Tons:	1.14675
Facility County:	San Bernardino

Map ID	Site	Database(s)	EPA ID Number
364	**TRUCK TOWN AND TRUCK ADERO** **10238 CHERRY AVE** **FONTANA, CA 92335**	**HAZNET**	**S112864685** **N/A**

HAZNET:

Year:	1997
Gepaid:	CAC001066336
Contact:	LAWRENCE CHANG-FULLRICH DEV.CO
Telephone:	0000000000
Mailing Name:	Not reported
Mailing Address:	10238 CHERRY AVE
Mailing City,St,Zip:	FONTANA, CA 923350000
Gen County:	Not reported
TSD EPA ID:	CAT080013352
TSD County:	Not reported
Waste Category:	Aqueous solution with total organic residues less than 10 percent
Disposal Method:	Recycler
Tons:	1.5012
Facility County:	San Bernardino

Map ID	Site	Database(s)	EPA ID Number
364	**FULRICH DEVELOPMENT CORPORATION** **10238 CHERRY AVE** **FONTANA, CA 92335**	**HAZNET**	**S112887709** **N/A**

HAZNET:

Year:	1998
Gepaid:	CAC001395680
Contact:	FULRICH DEVELOPMENT CORP
Telephone:	0000000000
Mailing Name:	Not reported
Mailing Address:	10238 CHERRY AVE
Mailing City,St,Zip:	FONTANA, CA 923350000
Gen County:	Not reported
TSD EPA ID:	CAD099452708
TSD County:	Not reported
Waste Category:	Unspecified oil-containing waste
Disposal Method:	Recycler
Tons:	2.0850
Facility County:	San Bernardino

Year:	1998
Gepaid:	CAC001395680
Contact:	FULRICH DEVELOPMENT CORP
Telephone:	0000000000
Mailing Name:	Not reported
Mailing Address:	10238 CHERRY AVE
Mailing City,St,Zip:	FONTANA, CA 923350000
Gen County:	Not reported
TSD EPA ID:	CAD028409019
TSD County:	Not reported
Waste Category:	Tank bottom waste
Disposal Method:	Transfer Station
Tons:	2.3955
Facility County:	San Bernardino

Map ID	Site	Database(s)	EPA ID Number
364	**IRONMAN RENEWAL DBA ZIPPY LUBE A TRUCK** **10238 CHERRY AVE** **FONTANA, CA 92335**	**HAZNET**	**S113156609** **N/A**

HAZNET:

Year:	2011
Gepaid:	CAL000344772
Contact:	SAM MCMILLAN
Telephone:	9517353710
Mailing Name:	Not reported
Mailing Address:	2535 ANSELMO DRIVE
Mailing City,St,Zip:	CORONA, CA 928790000
Gen County:	Not reported
TSD EPA ID:	CAD097030993
TSD County:	Not reported
Waste Category:	Unspecified sludge waste
Disposal Method:	Storage, Bulking, And/Or Transfer Off Site--No Treatment/Reovery (H010-H129) Or (H131-H135)
Tons:	0.4587
Facility County:	San Bernardino

Year:	2010
Gepaid:	CAL000344772
Contact:	JILL HACKERD
Telephone:	9517353710

Map ID	Site	Database(s)	EPA ID Number

IRONMAN RENEWAL DBA ZIPPY LUBE A TRUCK (Continued) **S113156609**

Mailing Name: Not reported
Mailing Address: 2535 ANSELMO DRIVE
Mailing City,St,Zip: CORONA, CA 928790000
Gen County: Not reported
TSD EPA ID: CAD097030993
TSD County: Not reported
Waste Category: Unspecified sludge waste
Disposal Method: Storage, Bulking, And/Or Transfer Off Site--No Treatment/Reovery (H010-H129) Or (H131-H135)
Tons: 0.4587
Facility County: San Bernardino

---

364 **TRUCK TOWN** **CA FID UST** **S101619284**
10238 CHERRY AVE **N/A**
FONTANA, CA 92335

CA FID UST:
Facility ID: 36002369
Regulated By: UTNKA
Regulated ID: 00056226
Cortese Code: Not reported
SIC Code: Not reported
Facility Phone: Not reported
Mail To: Not reported
Mailing Address: 10238 CHERRY AVE
Mailing Address 2: Not reported
Mailing City,St,Zip: FONTANA 92335
Contact: Not reported
Contact Phone: Not reported
DUNs Number: Not reported
NPDES Number: Not reported
EPA ID: Not reported
Comments: Not reported
Status: Active

---

364 **TRUCK TOWN & TRUCKADERO** **UST** **U003942517**
10238 CHERRY AVE **N/A**
FONTANA, CA 92335

UST:
Facility ID: 86008709
Latitude: 34.0678
Longitude: -117.48883

---

364 **TRUCK TOWN** **HAZNET** **S112869554**
10238 CHERRY AVE **N/A**
FONTANA, CA 92335

HAZNET:
Year: 1997
Gepaid: CAC001150208
Contact: TRUCK TOWN (PHIL ANDERSON)
Telephone: 9098236406
Mailing Name: Not reported
Mailing Address: 10238 CHERRY AVE

Map ID	Site	Database(s)	EPA ID Number

TRUCK TOWN (Continued) **S112869554**

Mailing City,St,Zip: FONTANA, CA 923350000
Gen County: Not reported
TSD EPA ID: CAT080025711
TSD County: Not reported
Waste Category: Aqueous solution with total organic residues less than 10 percent
Disposal Method: Recycler
Tons: 7.9230
Facility County: San Bernardino

---

364 **TRUCK TOWN** **HAZNET** **S113108672**
10238 CHERRY AVE **N/A**
FONTANA, CA 92335

HAZNET:
Year: 2004
Gepaid: CAL000214450
Contact: CAMERON STECK/ OPER MGR
Telephone: 9098236406
Mailing Name: Not reported
Mailing Address: 10238 CHERRY AVE
Mailing City,St,Zip: FONTANA, CA 923350000
Gen County: Not reported
TSD EPA ID: CAT080013352
TSD County: Not reported
Waste Category: Waste oil and mixed oil
Disposal Method: Not reported
Tons: 0.33
Facility County: San Bernardino

Year: 2003
Gepaid: CAL000214450
Contact: CAMERON STECK/ OPER MGR
Telephone: 9098236406
Mailing Name: Not reported
Mailing Address: 10238 CHERRY AVE
Mailing City,St,Zip: FONTANA, CA 923350000
Gen County: Not reported
TSD EPA ID: CAD028409019
TSD County: Not reported
Waste Category: Unspecified organic liquid mixture
Disposal Method: Treatment, Tank
Tons: 0.81
Facility County: San Bernardino

---

370 **YELLOW TRANSPORTATION** **RCRA NonGen / NLR** **1000291253**
10223 CALABASH AVE **WDS** **CAD084453927**
FONTANA, CA 92335 **CA FID UST**
SWEEPS UST
San Bern. Co. Permit

RCRA NonGen / NLR:
Date form received by agency: 01/02/2013
Facility name: YELLOW TRANSPORTATION
Facility address: 10223 CALABASH AVE
FONTANA, CA 92335
EPA ID: CAD084453927

Map ID	Site	Database(s)	EPA ID Number

YELLOW TRANSPORTATION (Continued) **1000291253**

Mailing address:	10990 ROE AVE OVERLAND PARK, KS 66211
Contact:	JAMIE HAINES
Contact address:	10990 ROE AVE OVERLAND PARK, KS 66211
Contact country:	US
Contact telephone:	913-522-5205
Contact email:	JAMIE.HAINES@YRCFREIGHT.COM
EPA Region:	09
Classification:	Non-Generator
Description:	Handler: Non-Generators do not presently generate hazardous waste

Owner/Operator Summary:

Owner/operator name:	YELLOW FREIGHT SYSTEM
Owner/operator address:	NOT REQUIRED NOT REQUIRED, ME 99999
Owner/operator country:	Not reported
Owner/operator telephone:	(415) 555-1212
Legal status:	Private
Owner/Operator Type:	Owner
Owner/Op start date:	Not reported
Owner/Op end date:	Not reported

Owner/operator name:	NOT REQUIRED
Owner/operator address:	NOT REQUIRED NOT REQUIRED, ME 99999
Owner/operator country:	Not reported
Owner/operator telephone:	(415) 555-1212
Legal status:	Private
Owner/Operator Type:	Operator
Owner/Op start date:	Not reported
Owner/Op end date:	Not reported

Handler Activities Summary:

U.S. importer of hazardous waste:	No
Mixed waste (haz. and radioactive):	No
Recycler of hazardous waste:	No
Transporter of hazardous waste:	No
Treater, storer or disposer of HW:	No
Underground injection activity:	No
On-site burner exemption:	No
Furnace exemption:	No
Used oil fuel burner:	No
Used oil processor:	No
User oil refiner:	No
Used oil fuel marketer to burner:	No
Used oil Specification marketer:	No
Used oil transfer facility:	No
Used oil transporter:	No

Historical Generators:

Date form received by agency:	03/24/1986
Facility name:	YELLOW TRANSPORTATION
Site name:	YELLOW FREIGHT SYSTEM, INC
Classification:	Small Quantity Generator

Map ID	Site	Database(s)	EPA ID Number

YELLOW TRANSPORTATION (Continued) **1000291253**

Violation Status: No violations found

CA WDS:

Facility ID:	Santa Ana River 36I003128
Facility Type:	Industrial - Facility that treats and/or disposes of liquid or semisolid wastes from any servicing, producing, manufacturing or processing operation of whatever nature, including mining, gravel washing, geothermal operations, air conditioning, ship building and repairing, oil production, storage and disposal operations, water pumping.
Facility Status:	Active - Any facility with a continuous or seasonal discharge that is under Waste Discharge Requirements.
NPDES Number:	CAS000001 The 1st 2 characters designate the state. The remaining 7 are assigned by the Regional Board
Subregion:	8
Facility Telephone:	9133443409
Facility Contact:	STEVE SHINNERS
Agency Name:	YELLOW FREIGHT SYSTEM INC.
Agency Address:	10990 ROE AVE
Agency City,St,Zip:	OVERLAND PARK 66207
Agency Contact:	STEVE TRAVIS
Agency Telephone:	9133443409
Agency Type:	Private
SIC Code:	0
SIC Code 2:	Not reported
Primary Waste:	Not reported
Primary Waste Type:	Not reported
Secondary Waste:	Not reported
Secondary Waste Type:	Not reported
Design Flow:	0
Baseline Flow:	0
Reclamation:	Not reported
POTW:	Not reported
Treat To Water:	Minor Threat to Water Quality. A violation of a regional board order should cause a relatively minor impairment of beneficial uses compared to a major or minor threat. Not: All nurds without a TTWQ will be considered a minor threat to water quality unless coded at a higher Level. A Zero (0) may be used to code those NURDS that are found to represent no threat to water quality.
Complexity:	Category C - Facilities having no waste treatment systems, such as cooling water dischargers or thosewho must comply through best management practices, facilities with passive waste treatment and disposal systems, such as septic systems with subsurface disposal, or dischargers having waste storage systems with land disposal such as dairy waste ponds.

CA FID UST:

Facility ID:	36009031
Regulated By:	UTNKA
Regulated ID:	00045632
Cortese Code:	Not reported
SIC Code:	Not reported
Facility Phone:	Not reported
Mail To:	Not reported
Mailing Address:	P O BOX
Mailing Address 2:	Not reported
Mailing City,St,Zip:	FONTANA 92335

Map ID	Site	Database(s)	EPA ID Number

YELLOW TRANSPORTATION (Continued) **1000291253**

Contact: Not reported
Contact Phone: Not reported
DUNs Number: Not reported
NPDES Number: Not reported
EPA ID: Not reported
Comments: Not reported
Status: Active

SWEEPS UST:
Status: Active
Comp Number: 45632
Number: 9
Board Of Equalization: 44-000906
Referral Date: 08-28-91
Action Date: 08-28-91
Created Date: 02-29-88
Tank Status: A
Owner Tank Id: 1
Swrcb Tank Id: 36-000-045632-000001
Actv Date: 07-01-85
Capacity: 6000
Tank Use: M.V. FUEL
Stg: P
Content: DIESEL
Number Of Tanks: 2

Status: Active
Comp Number: 45632
Number: 9
Board Of Equalization: 44-000906
Referral Date: 08-28-91
Action Date: 08-28-91
Created Date: 02-29-88
Tank Status: A
Owner Tank Id: 2
Swrcb Tank Id: 36-000-045632-000002
Actv Date: 07-01-85
Capacity: 6000
Tank Use: M.V. FUEL
Stg: P
Content: DIESEL
Number Of Tanks: Not reported

San Bern. Co. Permit:
Region: SAN BERNARDINO
Facility ID: FA0012851
Owner: R & L CARRIERS
Permit Number: PT0022445
Permit Category: SPECIAL GENERATOR
Facility Status: ACTIVE
Expiration Date: 10/31/2013

Region: SAN BERNARDINO
Facility ID: FA0012851
Owner: R & L CARRIERS
Permit Number: PT0022446

Map ID	Site	Database(s)	EPA ID Number

YELLOW TRANSPORTATION (Continued) **1000291253**

Permit Category: HAZMAT HANDLER 11-25 EMPLOYEES
Facility Status: ACTIVE
Expiration Date: 10/31/2013

Region: SAN BERNARDINO
Facility ID: FA0012851
Owner: R & L CARRIERS
Permit Number: PT0024621
Permit Category: APSA 10,001-100,000 GAL FAC CAPACITY
Facility Status: ACTIVE
Expiration Date: 10/31/2013

Region: SAN BERNARDINO
Facility ID: FA0007360
Owner: YRC INC
Permit Number: PT0002150
Permit Category: SPECIAL HANDLER
Facility Status: INACTIVE
Expiration Date: 03/31/2010

Region: SAN BERNARDINO
Facility ID: FA0007360
Owner: YRC INC
Permit Number: PT0017463
Permit Category: SPECIAL GENERATOR
Facility Status: INACTIVE
Expiration Date: 03/31/2010

---

370 **YELLOW TRANSPORTATION INC** **HAZNET** **S113142753**
10223 CALABASH AVE **N/A**
FONTANA, CA 92335

HAZNET:
Year: 2008
Gepaid: CAL000307233
Contact: WAYNE MACKEY
Telephone: 9098911760
Mailing Name: Not reported
Mailing Address: 1500 W RIALTO AVE
Mailing City,St,Zip: SAN BERNARDINO, CA 924101615
Gen County: Not reported
TSD EPA ID: CAD008364432
TSD County: Not reported
Waste Category: Off-specification, aged or surplus organics
Disposal Method: Storage, Bulking, And/Or Transfer Off Site--No Treatment/Reovery (H010-H129) Or (H131-H135)
Tons: 0.1
Facility County: San Bernardino

Year: 2007
Gepaid: CAL000307233
Contact: WAYNE MACKEY
Telephone: 9098911760
Mailing Name: Not reported
Mailing Address: 1500 W RIALTO AVE
Mailing City,St,Zip: SAN BERNARDINO, CA 924101615
Gen County: Not reported
TSD EPA ID: CAD008364432

Map ID	Site	Database(s)	EPA ID Number

YELLOW TRANSPORTATION INC (Continued) **S113142753**

TSD County: Not reported
Waste Category: Other organic solids
Disposal Method: Storage, Bulking, And/Or Transfer Off Site--No Treatment/Reovery (H010-H129) Or (H131-H135)
Tons: 0.12
Facility County: San Bernardino

---

370 **YELLOW FREIGHT SYSTEM INC** **HAZNET** **S113001992**
10223 CALABASH **N/A**
FONTANA, CA 92335

HAZNET:
Year: 1999
Gepaid: CAD084453927
Contact: YELLOW FREIGHT SYSTEMS INC
Telephone: 9133443000
Mailing Name: Not reported
Mailing Address: 10990 ROE AVE
Mailing City,St,Zip: SHAWNEE MISSION, KS 662111213
Gen County: Not reported
TSD EPA ID: CAD028409019
TSD County: Not reported
Waste Category: Liquids with pH <= 2
Disposal Method: Transfer Station
Tons: .0400
Facility County: San Mateo

Year: 1997
Gepaid: CAD084453927
Contact: YELLOW FREIGHT SYSTEMS INC
Telephone: 9133443000
Mailing Name: Not reported
Mailing Address: 10990 ROE AVE
Mailing City,St,Zip: SHAWNEE MISSION, KS 662111213
Gen County: Not reported
TSD EPA ID: CAT080013352
TSD County: Not reported
Waste Category: Waste oil and mixed oil
Disposal Method: Recycler
Tons: 2.2935
Facility County: San Mateo

Year: 1996
Gepaid: CAD084453927
Contact: YELLOW FREIGHT SYSTEMS INC
Telephone: 9133443000
Mailing Name: Not reported
Mailing Address: 10990 ROE AVE
Mailing City,St,Zip: SHAWNEE MISSION, KS 662111213
Gen County: Not reported
TSD EPA ID: CAD008302903
TSD County: Not reported
Waste Category: Alkaline solution without metals pH >= 12.5
Disposal Method: Transfer Station
Tons: .0417
Facility County: San Mateo

Map ID	Site	Database(s)	EPA ID Number
370	**GRAGAR INC** **10251 CALABASH** **FONTANA, CA 92335**	**HAZNET**	**S113014239** **N/A**

HAZNET:

Year:	2012
Gepaid:	CAD982316382
Contact:	JOE PICKWITH
Telephone:	9098234999
Mailing Name:	Not reported
Mailing Address:	CHAD HARRINGTON 14507 FRONTIER RD
Mailing City,St,Zip:	OMAHA, NE 681383808
Gen County:	San Bernardino
TSD EPA ID:	TXD077603371
TSD County:	99
Waste Category:	Not reported
Disposal Method:	Storage, Bulking, And/Or Transfer Off Site--No Treatment/Reovery (H010-H129) Or (H131-H135)
Tons:	0.1
Facility County:	San Bernardino

Year:	2012
Gepaid:	CAD982316382
Contact:	JOE PICKWITH
Telephone:	9098234999
Mailing Name:	Not reported
Mailing Address:	CHAD HARRINGTON 14507 FRONTIER RD
Mailing City,St,Zip:	OMAHA, NE 681383808
Gen County:	San Bernardino
TSD EPA ID:	CAT000613927
TSD County:	San Bernardino
Waste Category:	Not reported
Disposal Method:	Not reported
Tons:	0.504
Facility County:	San Bernardino

Year:	2012
Gepaid:	CAD982316382
Contact:	JOE PICKWITH
Telephone:	9098234999
Mailing Name:	Not reported
Mailing Address:	CHAD HARRINGTON 14507 FRONTIER RD
Mailing City,St,Zip:	OMAHA, NE 681383808
Gen County:	San Bernardino
TSD EPA ID:	NVT330010000
TSD County:	99
Waste Category:	Not reported
Disposal Method:	Other Recovery Of Reclamation For Reuse Including Acid Regeneration, Organics Recovery Ect
Tons:	2.45
Facility County:	San Bernardino

Year:	2012
Gepaid:	CAD982316382
Contact:	JOE PICKWITH
Telephone:	9098234999
Mailing Name:	Not reported
Mailing Address:	CHAD HARRINGTON 14507 FRONTIER RD
Mailing City,St,Zip:	OMAHA, NE 681383808

Map ID	Site	Database(s)	EPA ID Number

GRAGAR INC (Continued) **S113014239**

Gen County:	San Bernardino
TSD EPA ID:	NVT330010000
TSD County:	99
Waste Category:	Not reported
Disposal Method:	Other Recovery Of Reclamation For Reuse Including Acid Regeneration, Organics Recovery Ect
Tons:	2.45
Facility County:	San Bernardino
Year:	2012
Gepaid:	CAD982316382
Contact:	JOE PICKWITH
Telephone:	9098234999
Mailing Name:	Not reported
Mailing Address:	CHAD HARRINGTON 14507 FRONTIER RD
Mailing City,St,Zip:	OMAHA, NE 681383808
Gen County:	San Bernardino
TSD EPA ID:	NVT330010000
TSD County:	99
Waste Category:	Not reported
Disposal Method:	Other Recovery Of Reclamation For Reuse Including Acid Regeneration, Organics Recovery Ect
Tons:	2.45
Facility County:	San Bernardino

Click this hyperlink while viewing on your computer to access
280 additional CA_HAZNET: record(s) in the EDR Site Report.

---

370 **WERNER ENTERPRISES** **WDS** **1000232777**
10251 CALABASH AVE **LUST** **N/A**
FONTANA, CA 92335 **SWEEPS UST**
San Bern. Co. Permit

CA WDS:

Facility ID:	Santa Ana River 36I003364
Facility Type:	Industrial - Facility that treats and/or disposes of liquid or semisolid wastes from any servicing, producing, manufacturing or processing operation of whatever nature, including mining, gravel washing, geothermal operations, air conditioning, ship building and repairing, oil production, storage and disposal operations, water pumping.
Facility Status:	Active - Any facility with a continuous or seasonal discharge that is under Waste Discharge Requirements.
NPDES Number:	CAS000001 The 1st 2 characters designate the state. The remaining 7 are assigned by the Regional Board
Subregion:	8
Facility Telephone:	7148234995
Facility Contact:	RAY MCILVAIN
Agency Name:	WERNER ENT INC
Agency Address:	PO Box 45308
Agency City,St,Zip:	Omaha 681450308
Agency Contact:	TOM SLOBODNIK
Agency Telephone:	4028956640
Agency Type:	Private
SIC Code:	0
SIC Code 2:	Not reported
Primary Waste:	Not reported
Primary Waste Type:	Not reported

Map ID	Site	Database(s)	EPA ID Number

WERNER ENTERPRISES (Continued) **1000232777**

Secondary Waste: Not reported
Secondary Waste Type: Not reported
Design Flow: 0
Baseline Flow: 0
Reclamation: Not reported
POTW: Not reported
Treat To Water: Minor Threat to Water Quality. A violation of a regional board order should cause a relatively minor impairment of beneficial uses compared to a major or minor threat. Not: All nurds without a TTWQ will be considered a minor threat to water quality unless coded at a higher Level. A Zero (0) may be used to code those NURDS that are found to represent no threat to water quality.
Complexity: Category C - Facilities having no waste treatment systems, such as cooling water dischargers or thosewho must comply through best management practices, facilities with passive waste treatment and disposal systems, such as septic systems with subsurface disposal, or dischargers having waste storage systems with land disposal such as dairy waste ponds.

LUST:
Region: STATE
Global Id: T0607100243
Latitude: 34.067202
Longitude: -117.498766
Case Type: LUST Cleanup Site
Status: Completed - Case Closed
Status Date: 12/02/1991
Lead Agency: SAN BERNARDINO COUNTY
Case Worker: DG4
Local Agency: Not reported
RB Case Number: 083601993T
LOC Case Number: 91016
File Location: Local Agency
Potential Media Affect: Soil
Potential Contaminants of Concern: Diesel
Site History: Not reported

Click here to access the California GeoTracker records for this facility:

Contact:
Global Id: T0607100243
Contact Type: Regional Board Caseworker
Contact Name: CARL BERNHARDT
Organization Name: SANTA ANA RWQCB (REGION 8)
Address: 3737 MAIN STREET, SUITE 500
City: RIVERSIDE
Email: cbernhardt@waterboards.ca.gov
Phone Number: 9517824495

Status History:
Global Id: T0607100243
Status: Completed - Case Closed
Status Date: 12/02/1991

Global Id: T0607100243
Status: Open - Case Begin Date
Status Date: 11/01/1991

Map ID	Site	Database(s)	EPA ID Number

WERNER ENTERPRISES (Continued) **1000232777**

Global Id: T0607100243
Status: Open - Remediation
Status Date: 11/01/1991

Global Id: T0607100243
Status: Open - Site Assessment
Status Date: 11/01/1991

Regulatory Activities:
Global Id: T0607100243
Action Type: Other
Date: 01/01/1950
Action: Leak Discovery

Global Id: T0607100243
Action Type: Other
Date: 01/01/1950
Action: Leak Reported

Global Id: T0607100243
Action Type: ENFORCEMENT
Date: 03/18/1992
Action: File review

Global Id: T0607100243
Action Type: ENFORCEMENT
Date: 11/26/1991
Action: Notice of Responsibility

Global Id: T0607100243
Action Type: Other
Date: 01/01/1950
Action: Leak Stopped

LUST REG 8:
Region: 8
County: San Bernardino
Regional Board: Santa Ana Region
Facility Status: Preliminary site assessment workplan submitted
Case Number: 083601993T
Local Case Num: 91016
Case Type: Soil only
Substance: Diesel
Qty Leaked: Not reported
Abate Method: Not reported
Cross Street: VALLEY
Enf Type: Not reported
Funding: Not reported
How Discovered: Tank Closure
How Stopped: Not reported
Leak Cause: UNK
Leak Source: UNK
Global ID: T0607100243
How Stopped Date: 11/1/1991
Enter Date: 12/19/1991

Map ID	Site	Database(s)	EPA ID Number

WERNER ENTERPRISES (Continued) **1000232777**

Review Date:	11/1/1991
Prelim Assess:	Not reported
Discover Date:	11/1/1991
Enforcement Date:	Not reported
Close Date:	12/2/1991
Workplan:	12/19/1991
Pollution Char:	Not reported
Remed Plan:	Not reported
Remed Action:	Not reported
Monitoring:	Not reported
Enter Date:	12/19/1991
GW Qualifies:	Not reported
Soil Qualifies:	Not reported
Operator:	Not reported
Facility Contact:	Not reported
Interim:	Not reported
Oversite Program:	LUST
Latitude:	34.0674716
Longitude:	-117.5019304
MTBE Date:	Not reported
Max MTBE GW:	Not reported
MTBE Concentration:	0
Max MTBE Soil:	Not reported
MTBE Fuel:	0
MTBE Tested:	Not Required to be Tested.
MTBE Class:	*
Staff:	CAB
Staff Initials:	DG4
Lead Agency:	Local Agency
Local Agency:	36000L
Hydr Basin #:	UPPER SANTA ANA VALL
Beneficial:	Not reported
Priority:	Not reported
Cleanup Fund Id:	Not reported
Work Suspended:	Not reported
Summary:	Not reported

SWEEPS UST:

Status:	Active
Comp Number:	4364
Number:	9
Board Of Equalization:	44-019887
Referral Date:	03-24-92
Action Date:	03-24-92
Created Date:	02-29-88
Tank Status:	A
Owner Tank Id:	1
Swrcb Tank Id:	36-000-004364-000001
Actv Date:	07-01-85
Capacity:	10000
Tank Use:	M.V. FUEL
Stg:	P
Content:	DIESEL
Number Of Tanks:	3

Status:	Active
Comp Number:	4364

Map ID	Site	Database(s)	EPA ID Number

WERNER ENTERPRISES (Continued) **1000232777**

Number: 9
Board Of Equalization: 44-019887
Referral Date: 03-24-92
Action Date: 03-24-92
Created Date: 02-29-88
Tank Status: A
Owner Tank Id: 2
Swrcb Tank Id: 36-000-004364-000002
Actv Date: 07-01-85
Capacity: 10000
Tank Use: M.V. FUEL
Stg: P
Content: REG UNLEADED
Number Of Tanks: Not reported

Status: Active
Comp Number: 4364
Number: 9
Board Of Equalization: 44-019887
Referral Date: 03-24-92
Action Date: 03-24-92
Created Date: 02-29-88
Tank Status: A
Owner Tank Id: 3
Swrcb Tank Id: 36-000-004364-000003
Actv Date: 07-01-85
Capacity: 10000
Tank Use: M.V. FUEL
Stg: P
Content: LEADED
Number Of Tanks: Not reported

San Bern. Co. Permit:
Region: SAN BERNARDINO
Facility ID: FA0007247
Owner: WERNER ENTERPRISES, INC.
Permit Number: PT0002151
Permit Category: HAZMAT HANDLER 26-50 EMPLOYEES
Facility Status: ACTIVE
Expiration Date: 10/31/2013

Region: SAN BERNARDINO
Facility ID: FA0007247
Owner: WERNER ENTERPRISES, INC.
Permit Number: PT0012057
Permit Category: UST OWNERSHIP/OPERATING PERMIT (PER UST)
Facility Status: ACTIVE
Expiration Date: 10/31/2013

Region: SAN BERNARDINO
Facility ID: FA0007247
Owner: WERNER ENTERPRISES, INC.
Permit Number: PT0023654
Permit Category: SPECIAL GENERATOR
Facility Status: ACTIVE
Expiration Date: 10/31/2013

Map ID	Site	Database(s)	EPA ID Number

WERNER ENTERPRISES (Continued) **1000232777**

Region: SAN BERNARDINO
Facility ID: FA0007247
Owner: WERNER ENTERPRISES, INC.
Permit Number: PT0025606
Permit Category: EPCRA FACILITY
Facility Status: ACTIVE
Expiration Date: 10/31/2013

Region: SAN BERNARDINO
Facility ID: FA0007247
Owner: WERNER ENTERPRISES, INC.
Permit Number: PT0026361
Permit Category: APSA 1,320-10,000 GAL FAC CAPACITY
Facility Status: ACTIVE
Expiration Date: 10/31/2013

Region: SAN BERNARDINO
Facility ID: FA0007247
Owner: WERNER ENTERPRISES, INC.
Permit Number: PT0002152
Permit Category: SPECIAL HANDLER
Facility Status: INACTIVE
Expiration Date: 10/31/2009

---

370 **WERNER ENTERPRISES INC** **UST** **U003784703**
10251 CALABASH AVE **N/A**
FONTANA, CA 92335

UST:
Facility ID: 86008703
Latitude: 34.06713
Longitude: -117.50187

---

370 **GRAGAR INC** **HAZNET** **S113021672**
10251 CALABASH AVE **N/A**
FONTANA, CA 92335

HAZNET:
Year: 2004
Gepaid: CAL000000033
Contact: USE CAD982316382
Telephone: 9098234995
Mailing Name: Not reported
Mailing Address: 10251 CALABASH AVE
Mailing City,St,Zip: FONTANA, CA 923350000
Gen County: Not reported
TSD EPA ID: CAD028409019
TSD County: Not reported
Waste Category: Off-specification, aged or surplus organics
Disposal Method: Transfer Station
Tons: 0.1
Facility County: San Bernardino

Year: 2004
Gepaid: CAL000000033
Contact: USE CAD982316382

Map ID	Site	Database(s)	EPA ID Number

GRAGAR INC (Continued) **S113021672**

Telephone: 9098234995
Mailing Name: Not reported
Mailing Address: 10251 CALABASH AVE
Mailing City,St,Zip: FONTANA, CA 923350000
Gen County: Not reported
TSD EPA ID: CAD028409019
TSD County: Not reported
Waste Category: Off-specification, aged or surplus organics
Disposal Method: Transfer Station
Tons: 0.1
Facility County: San Bernardino

Year: 1997
Gepaid: CAL000000033
Contact: WERNER CL
Telephone: 0000000000
Mailing Name: Not reported
Mailing Address: 10251 CALABASH AVE
Mailing City,St,Zip: FONTANA, CA 923350000
Gen County: Not reported
TSD EPA ID: CAD000088252
TSD County: Not reported
Waste Category: Unspecified oil-containing waste
Disposal Method: Transfer Station
Tons: .3000
Facility County: San Bernardino

Year: 1997
Gepaid: CAL000000033
Contact: WERNER CL
Telephone: 0000000000
Mailing Name: Not reported
Mailing Address: 10251 CALABASH AVE
Mailing City,St,Zip: FONTANA, CA 923350000
Gen County: Not reported
TSD EPA ID: CAD000088252
TSD County: Not reported
Waste Category: Unspecified oil-containing waste
Disposal Method: Transfer Station
Tons: .3000
Facility County: San Bernardino

---

390 **BOYCE FOREST PRODUCTS INC** **San Bern. Co. Permit** **S104764350**
14570 WASHINGTON DR **N/A**
FONTANA, CA 92335

San Bern. Co. Permit:
Region: SAN BERNARDINO
Facility ID: FA0001546
Owner: BOYCE FOREST PRODUCTS INC
Permit Number: PT0007977
Permit Category: HAZMAT HANDLER 0-10 EMPLOYEES
Facility Status: INACTIVE
Expiration Date: 05/31/2010

Map ID	Site	Database(s)	EPA ID Number

390 **AT & T MOBILITY - FONTANA** **San Bern. Co. Permit** **S105697567**
14605 1/2 WASHINGTON DR **N/A**
FONTANA, CA 92335

San Bern. Co. Permit:
Region: SAN BERNARDINO
Facility ID: FA0004348
Owner: NEW CINGULAR WIRELESS PCS, LLC
Permit Number: PT0008412
Permit Category: HAZMAT HANDLER - UNSTAFFED REMOTE FACILITY
Facility Status: ACTIVE
Expiration Date: 11/30/2013

---

392 **ALYEE O'BRIEN** **HAZNET** **S112988136**
14667 WASHINGTON DR **N/A**
FONTANA, CA 92335

HAZNET:
Year: 2011
Gepaid: CAC002669093
Contact: ALYEE O'BRIEN
Telephone: 6268238877
Mailing Name: Not reported
Mailing Address: 14667 WASHINGTON DR
Mailing City,St,Zip: FONTANA, CA 923356261
Gen County: Not reported
TSD EPA ID: CAD028409019
TSD County: Not reported
Waste Category: Other organic solids
Disposal Method: Storage, Bulking, And/Or Transfer Off Site--No Treatment/Reovery (H010-H129) Or (H131-H135)
Tons: 0.0445
Facility County: San Bernardino

---

394 **A F TIRE SERVICE** **RCRA-SQG** **1000595476**
10283 CHERRY AVE **FINDS** **CAD983594136**
FONTANA, CA

RCRA-SQG:
Date form received by agency: 07/23/1991
Facility name: A F TIRE SERVICE
Facility address: 10283 CHERRY AVE
FONTANA, CA 92335
EPA ID: CAD983594136
Mailing address: CHERRY AVE
FONTANA, CA 92335
Contact: PHIL VARGAS
Contact address: 10283 CHERRY AVE
FONTANA, CA 92335
Contact country: US
Contact telephone: (714) 357-8509
Contact email: Not reported
EPA Region: 09
Classification: Small Small Quantity Generator
Description: Handler: generates more than 100 and less than 1000 kg of hazardous waste during any calendar month and accumulates less than 6000 kg of hazardous waste at any time; or generates 100 kg or less of hazardous waste during any calendar month, and accumulates more than 1000 kg of

Map ID	Site	Database(s)	EPA ID Number
	A F TIRE SERVICE (Continued)		**1000595476**

hazardous waste at any time

Owner/Operator Summary:

Owner/operator name:	PHIL VARGAS
Owner/operator address:	NOT REQUIRED
	NOT REQUIRED, ME 99999
Owner/operator country:	Not reported
Owner/operator telephone:	(415) 555-1212
Legal status:	Private
Owner/Operator Type:	Owner
Owner/Op start date:	Not reported
Owner/Op end date:	Not reported
Owner/operator name:	NOT REQUIRED
Owner/operator address:	NOT REQUIRED
	NOT REQUIRED, ME 99999
Owner/operator country:	Not reported
Owner/operator telephone:	(415) 555-1212
Legal status:	Private
Owner/Operator Type:	Operator
Owner/Op start date:	Not reported
Owner/Op end date:	Not reported

Handler Activities Summary:

U.S. importer of hazardous waste:	No
Mixed waste (haz. and radioactive):	No
Recycler of hazardous waste:	No
Transporter of hazardous waste:	No
Treater, storer or disposer of HW:	No
Underground injection activity:	No
On-site burner exemption:	No
Furnace exemption:	No
Used oil fuel burner:	No
Used oil processor:	No
User oil refiner:	No
Used oil fuel marketer to burner:	No
Used oil Specification marketer:	No
Used oil transfer facility:	No
Used oil transporter:	No

Violation Status: No violations found

FINDS:

Registry ID: 110002852306

Environmental Interest/Information System

RCRAInfo is a national information system that supports the Resource Conservation and Recovery Act (RCRA) program through the tracking of events and activities related to facilities that generate, transport, and treat, store, or dispose of hazardous waste. RCRAInfo allows RCRA program staff to track the notification, permit, compliance, and corrective action activities required under RCRA.

Map ID	Site	Database(s)	EPA ID Number

417 **JOHN COLETA** **HAZNET** **S112960304**
10288 CALABASH AVE **N/A**
FONTANA, CA 92335

HAZNET:

Year:	2007
Gepaid:	CAC002614836
Contact:	JOHN COLETA
Telephone:	8475685870
Mailing Name:	Not reported
Mailing Address:	5500 W HOWARD ST
Mailing City,St,Zip:	SKOKIE, IL 60077
Gen County:	Not reported
TSD EPA ID:	AZC950823111
TSD County:	Not reported
Waste Category:	Asbestos containing waste
Disposal Method:	Landfill Or Surface Impoundment That Will Be Closed As Landfill(To Include On-Site Treatment And/Or Stabilization)
Tons:	1.6
Facility County:	San Bernardino

Year:	2007
Gepaid:	CAC002614836
Contact:	JOHN COLETA
Telephone:	8475685870
Mailing Name:	Not reported
Mailing Address:	5500 W HOWARD ST
Mailing City,St,Zip:	SKOKIE, IL 60077
Gen County:	Not reported
TSD EPA ID:	CAD028409019
TSD County:	Not reported
Waste Category:	Other inorganic solid waste
Disposal Method:	Storage, Bulking, And/Or Transfer Off Site--No Treatment/Reovery (H010-H129) Or (H131-H135)
Tons:	0
Facility County:	San Bernardino

---

417 **ERNS** **2009925313**
10288 CALABASH AVE. **N/A**
FONTANA, CA 92335

Click this hyperlink while viewing on your computer to access additional ERNS detail in the EDR Site Report.

---

417 **CALABASH III DISTRIBUTION CTR** **San Bern. Co. Permit** **S109117837**
10288 CALABASH AVE **N/A**
FONTANA, CA 92335

San Bern. Co. Permit:

Region:	SAN BERNARDINO
Facility ID:	FA0012815
Owner:	TRADER JOE'S
Permit Number:	PT0022494
Permit Category:	CALARP FACILITY PERMIT
Facility Status:	ACTIVE
Expiration Date:	10/31/2013

Map ID	Site	Database(s)	EPA ID Number

CALABASH III DISTRIBUTION CTR (Continued) **S109117837**

Region: SAN BERNARDINO
Facility ID: FA0012815
Owner: TRADER JOE'S
Permit Number: PT0022495
Permit Category: CALARP STATE FEE
Facility Status: ACTIVE
Expiration Date: 10/31/2013

Region: SAN BERNARDINO
Facility ID: FA0012815
Owner: TRADER JOE'S
Permit Number: PT0022496
Permit Category: RISK MANAGEMENT PLAN - LEVEL II
Facility Status: ACTIVE
Expiration Date: 10/31/2013

Region: SAN BERNARDINO
Facility ID: FA0012815
Owner: TRADER JOE'S
Permit Number: PT0022497
Permit Category: HAZMAT HANDLER 500+ EMPLOYEES (W/GEN PRMT)
Facility Status: ACTIVE
Expiration Date: 10/31/2013

Region: SAN BERNARDINO
Facility ID: FA0012815
Owner: TRADER JOE'S
Permit Number: PT0022498
Permit Category: CONDITIONALLY EXEMPT SMALL QUANTITY GENERATOR
Facility Status: ACTIVE
Expiration Date: 10/31/2013

Region: SAN BERNARDINO
Facility ID: FA0012815
Owner: TRADER JOE'S
Permit Number: PT0022499
Permit Category: EPCRA FACILITY
Facility Status: ACTIVE
Expiration Date: 10/31/2013

Region: SAN BERNARDINO
Facility ID: FA0011209
Owner: THE ALTER GROUP
Permit Number: PT0020134
Permit Category: HAZMAT HANDLER 0-10 EMPLOYEES
Facility Status: INACTIVE
Expiration Date: 09/30/2009

Region: SAN BERNARDINO
Facility ID: FA0011209
Owner: THE ALTER GROUP
Permit Number: PT0020555
Permit Category: AST OPERATING PERMIT
Facility Status: INACTIVE
Expiration Date: 09/30/2008

Map ID	Site	Database(s)	EPA ID Number

417 **TRADER JOES COMPANY** **HAZNET** **S113468349**
10288 CALABASH AVE **N/A**
FONTANA, CA 92335

HAZNET:

Year:	2012
Gepaid:	CAL000357068
Contact:	JEFF HAMMONDS
Telephone:	9092569825
Mailing Name:	Not reported
Mailing Address:	10288 CALABASH AVE
Mailing City,St,Zip:	FONTANA, CA 923355272
Gen County:	San Bernardino
TSD EPA ID:	CAD097030993
TSD County:	Los Angeles
Waste Category:	Not reported
Disposal Method:	Storage, Bulking, And/Or Transfer Off Site--No Treatment/Reovery (H010-H129) Or (H131-H135)
Tons:	0.1251
Facility County:	San Bernardino

Year:	2010
Gepaid:	CAL000357068
Contact:	JEFF HAMMONDS
Telephone:	9092569825
Mailing Name:	Not reported
Mailing Address:	10288 CALABASH AVE
Mailing City,St,Zip:	FONTANA, CA 923355272
Gen County:	Not reported
TSD EPA ID:	CAD097030993
TSD County:	Not reported
Waste Category:	Unspecified oil-containing waste
Disposal Method:	Storage, Bulking, And/Or Transfer Off Site--No Treatment/Reovery (H010-H129) Or (H131-H135)
Tons:	0.1251
Facility County:	San Bernardino

---

417 **COUNTY OF SAN BERNARDINO-PUBLIC WORKS** **HAZNET** **S113460394**
10288 CALABASH AVE **N/A**
FONTANA, CA 92335

HAZNET:

Year:	2010
Gepaid:	CAC002653730
Contact:	ART CASTEANOS
Telephone:	9093878063
Mailing Name:	Not reported
Mailing Address:	825 E 3RD ST STE 117
Mailing City,St,Zip:	SAN BERNARDINO, CA 924150845
Gen County:	Not reported
TSD EPA ID:	CAD028409019
TSD County:	Not reported
Waste Category:	Waste oil and mixed oil
Disposal Method:	Storage, Bulking, And/Or Transfer Off Site--No Treatment/Reovery (H010-H129) Or (H131-H135)
Tons:	0.065
Facility County:	San Bernardino

Year:	2010
Gepaid:	CAC002653730

Map ID	Site	Database(s)	EPA ID Number

COUNTY OF SAN BERNARDINO-PUBLIC WORKS (Continued) **S113460394**

Contact: ART CASTEANOS
Telephone: 9093878063
Mailing Name: Not reported
Mailing Address: 825 E 3RD ST STE 117
Mailing City,St,Zip: SAN BERNARDINO, CA 924150845
Gen County: Not reported
TSD EPA ID: CAD028409019
TSD County: Not reported
Waste Category: Paint sludge
Disposal Method: Fuel Blending Prior To Energy Recovery At Another Site
Tons: 0.1
Facility County: San Bernardino

Year: 2010
Gepaid: CAC002653730
Contact: ART CASTEANOS
Telephone: 9093878063
Mailing Name: Not reported
Mailing Address: 825 E 3RD ST STE 117
Mailing City,St,Zip: SAN BERNARDINO, CA 924150845
Gen County: Not reported
TSD EPA ID: CAD028409019
TSD County: Not reported
Waste Category: Other organic solids
Disposal Method: Storage, Bulking, And/Or Transfer Off Site--No Treatment/Reovery (H010-H129) Or (H131-H135)
Tons: 0.0625
Facility County: San Bernardino

---

417 **MAINE ENTERPRISES** **HAZNET** **S113104449**
10417 CALABASH AVE # 5 **N/A**
FONTANA, CA 92335

HAZNET:
Year: 2007
Gepaid: CAL000205527
Contact: BETTE MAINE CO OWNER
Telephone: 9093578830
Mailing Name: Not reported
Mailing Address: 10417 CALABASH AVE # 5
Mailing City,St,Zip: FONTANA, CA 923350000
Gen County: Not reported
TSD EPA ID: CAT080013352
TSD County: Not reported
Waste Category: Unspecified aqueous solution
Disposal Method: Discharge To Sewer/Potw Or Npdes(With Prior Storage--With Or Without Treatment)
Tons: 0.69
Facility County: San Bernardino

Year: 2007
Gepaid: CAL000205527
Contact: BETTE MAINE CO OWNER
Telephone: 9093578830
Mailing Name: Not reported
Mailing Address: 10417 CALABASH AVE # 5
Mailing City,St,Zip: FONTANA, CA 923350000
Gen County: Not reported

Map ID	Site	Database(s)	EPA ID Number

MAINE ENTERPRISES (Continued) **S113104449**

TSD EPA ID: CAT080013352
TSD County: Not reported
Waste Category: Unspecified aqueous solution
Disposal Method: Other Recovery Of Reclamation For Reuse Including Acid Regeneration, Organics Recovery Ect
Tons: 0.84
Facility County: San Bernardino

Year: 2006
Gepaid: CAL000205527
Contact: BETTE MAINE CO OWNER
Telephone: 9093578830
Mailing Name: Not reported
Mailing Address: 10417 CALABASH AVE # 5
Mailing City,St,Zip: FONTANA, CA 923350000
Gen County: Not reported
TSD EPA ID: CAT080013352
TSD County: Not reported
Waste Category: Unspecified aqueous solution
Disposal Method: Recycler
Tons: 0.41
Facility County: San Bernardino

Year: 2006
Gepaid: CAL000205527
Contact: BETTE MAINE CO OWNER
Telephone: 9093578830
Mailing Name: Not reported
Mailing Address: 10417 CALABASH AVE # 5
Mailing City,St,Zip: FONTANA, CA 923350000
Gen County: Not reported
TSD EPA ID: CAT080013352
TSD County: Not reported
Waste Category: Unspecified aqueous solution
Disposal Method: Discharge To Sewer/Potw Or Npdes(With Prior Storage--With Or Without Treatment)
Tons: 0.83
Facility County: San Bernardino

Year: 2006
Gepaid: CAL000205527
Contact: BETTE MAINE CO OWNER
Telephone: 9093578830
Mailing Name: Not reported
Mailing Address: 10417 CALABASH AVE # 5
Mailing City,St,Zip: FONTANA, CA 923350000
Gen County: Not reported
TSD EPA ID: CAT080013352
TSD County: Not reported
Waste Category: Unspecified aqueous solution
Disposal Method: Recycler
Tons: 0.22
Facility County: San Bernardino

Click this hyperlink while viewing on your computer to access
1 additional CA_HAZNET: record(s) in the EDR Site Report.

Map ID	Site	Database(s)	EPA ID Number
453	**CHLOROX** **10238 CHERRY AVE** **FONTANA, CA 92337**	**HAZNET**	**S112885867** **N/A**

HAZNET:

Year:	1998
Gepaid:	CAC001373568
Contact:	CHLOROX
Telephone:	5108476138
Mailing Name:	Not reported
Mailing Address:	7200 JOHNSON DR
Mailing City,St,Zip:	PLEASANTON, CA 945880000
Gen County:	Not reported
TSD EPA ID:	CAT080014079
TSD County:	Not reported
Waste Category:	Off-specification, aged or surplus inorganics
Disposal Method:	Transfer Station
Tons:	.0834
Facility County:	San Bernardino

Map ID	Site	Database(s)	EPA ID Number
473	**ROYAL DIESEL SVC** **10381 REDWOOD** **FONTANA, CA 92335**	**RCRA-SQG** **FINDS**	**1000147706** **CAD981659949**

RCRA-SQG:

Date form received by agency:	11/14/1986
Facility name:	ROYAL DIESEL SVC
Facility address:	10381 REDWOOD FONTANA, CA 92335
EPA ID:	CAD981659949
Mailing address:	REDWOOD FONTANA, CA 92335
Contact:	ENVIRONMENTAL MANAGER
Contact address:	10381 REDWOOD FONTANA, CA 92335
Contact country:	US
Contact telephone:	(714) 350-3644
Contact email:	Not reported
EPA Region:	09
Classification:	Small Small Quantity Generator
Description:	Handler: generates more than 100 and less than 1000 kg of hazardous waste during any calendar month and accumulates less than 6000 kg of hazardous waste at any time; or generates 100 kg or less of hazardous waste during any calendar month, and accumulates more than 1000 kg of hazardous waste at any time

Owner/Operator Summary:

Owner/operator name:	NOT REQUIRED
Owner/operator address:	NOT REQUIRED NOT REQUIRED, ME 99999
Owner/operator country:	Not reported
Owner/operator telephone:	(415) 555-1212
Legal status:	Private
Owner/Operator Type:	Operator
Owner/Op start date:	Not reported
Owner/Op end date:	Not reported
Owner/operator name:	JERRY PARKERSON
Owner/operator address:	NOT REQUIRED

Map ID	Site	Database(s)	EPA ID Number

ROYAL DIESEL SVC (Continued) **1000147706**

NOT REQUIRED, ME 99999
Owner/operator country: Not reported
Owner/operator telephone: (415) 555-1212
Legal status: Private
Owner/Operator Type: Owner
Owner/Op start date: Not reported
Owner/Op end date: Not reported

Handler Activities Summary:
U.S. importer of hazardous waste: No
Mixed waste (haz. and radioactive): No
Recycler of hazardous waste: No
Transporter of hazardous waste: No
Treater, storer or disposer of HW: No
Underground injection activity: No
On-site burner exemption: No
Furnace exemption: No
Used oil fuel burner: No
Used oil processor: No
User oil refiner: No
Used oil fuel marketer to burner: No
Used oil Specification marketer: No
Used oil transfer facility: No
Used oil transporter: No

Violation Status: No violations found

FINDS:

Registry ID: 110002741061

Environmental Interest/Information System
RCRAInfo is a national information system that supports the Resource Conservation and Recovery Act (RCRA) program through the tracking of events and activities related to facilities that generate, transport, and treat, store, or dispose of hazardous waste. RCRAInfo allows RCRA program staff to track the notification, permit, compliance, and corrective action activities required under RCRA.

---

491 **MAINE ENTERPRISES TRUCK** **San Bern. Co. Permit** **S105159040**
10417 CALABASH AVE 5 **N/A**
FONTANA, CA 92335

San Bern. Co. Permit:
Region: SAN BERNARDINO
Facility ID: FA0004566
Owner: MAINE, WAYNE
Permit Number: PT0009981
Permit Category: SPECIAL HANDLER
Facility Status: ACTIVE
Expiration Date: 11/30/2013

Region: SAN BERNARDINO
Facility ID: FA0004566
Owner: MAINE, WAYNE
Permit Number: PT0009982
Permit Category: SPECIAL GENERATOR

Map ID	Site	Database(s)	EPA ID Number

MAINE ENTERPRISES TRUCK (Continued) **S105159040**

Facility Status: ACTIVE
Expiration Date: 11/30/2013

---

504 **LYNWOOD AUTO SALES** **San Bern. Co. Permit** **S107592111**
10381 REDWOOD AVE **N/A**
FONTANA, CA 92337

San Bern. Co. Permit:
Region: SAN BERNARDINO
Facility ID: FA0010239
Owner: SALADRIGAS, SALVADOR
Permit Number: PT0017383
Permit Category: SPECIAL GENERATOR
Facility Status: INACTIVE
Expiration Date: 02/28/2008

Region: SAN BERNARDINO
Facility ID: FA0010239
Owner: SALADRIGAS, SALVADOR
Permit Number: PT0017384
Permit Category: SPECIAL HANDLER
Facility Status: INACTIVE
Expiration Date: 02/28/2008

---

504 **EAST COAST TRANSPORT, INC. (COMMON CARRIER, EXP.2017)** **San Bern. Co. Permit** **S107592112**
10401 REDWOOD AVE **N/A**
FONTANA, CA CA923

San Bern. Co. Permit:
Region: SAN BERNARDINO
Facility ID: FA0010240
Owner: TAFOYA, ENRIQUE
Permit Number: PT0017385
Permit Category: CONDITIONALLY EXEMPT SMALL QUANTITY GENERATOR
Facility Status: INACTIVE
Expiration Date: 02/28/2007

Region: SAN BERNARDINO
Facility ID: FA0010240
Owner: TAFOYA, ENRIQUE
Permit Number: PT0017386
Permit Category: SPECIAL HANDLER
Facility Status: INACTIVE
Expiration Date: 02/28/2007

Map ID	Site	Database(s)	EPA ID Number
507	**AMS PAVING, INC** **10400 BANANA AVE** **FONTANA, CA 92337**	**HAZNET**	**S113107560** **N/A**

HAZNET:

Year:	2001
Gepaid:	CAL000212523
Contact:	JORGE ALCARAZ
Telephone:	9093570711
Mailing Name:	Not reported
Mailing Address:	10400 BANANA AVE
Mailing City,St,Zip:	FONTANA, CA 923377060
Gen County:	Not reported
TSD EPA ID:	CAT000613927
TSD County:	Not reported
Waste Category:	Aqueous solution with total organic residues less than 10 percent
Disposal Method:	Transfer Station
Tons:	0.1
Facility County:	San Bernardino

Map ID	Site	Database(s)	EPA ID Number
507	**ASPHALT MAINTENANCE SYS.** **10400 BANANA AVE** **FONTANA, CA 92337**	**San Bern. Co. Permit**	**S104763939** **N/A**

San Bern. Co. Permit:

Region:	SAN BERNARDINO
Facility ID:	FA0014579
Owner:	TEMORES, WALTER
Permit Number:	PT0025460
Permit Category:	SPECIAL HANDLER
Facility Status:	ACTIVE
Expiration Date:	02/28/2013

Region:	SAN BERNARDINO
Facility ID:	FA0014579
Owner:	TEMORES, WALTER
Permit Number:	PT0025461
Permit Category:	SPECIAL GENERATOR
Facility Status:	ACTIVE
Expiration Date:	02/28/2013

Region:	SAN BERNARDINO
Facility ID:	FA0001148
Owner:	HAWKINS, WILLIAM E.
Permit Number:	PT0006461
Permit Category:	SPECIAL HANDLER
Facility Status:	INACTIVE
Expiration Date:	12/31/2006

Region:	SAN BERNARDINO
Facility ID:	FA0001148
Owner:	HAWKINS, WILLIAM E.
Permit Number:	PT0006462
Permit Category:	SPECIAL GENERATOR
Facility Status:	INACTIVE
Expiration Date:	12/31/2006

Map ID	Site	Database(s)	EPA ID Number
514	**CAROL'S BODY SHOP** **14548 BOYLE AVE** **FONTANA, CA 92337**	**HAZNET**	**S113136199** **N/A**

HAZNET:

Year:	2007
Gepaid:	CAL000291752
Contact:	GRACIELA SORIANO/OWNER
Telephone:	9094271985
Mailing Name:	Not reported
Mailing Address:	14548 BOYLE AVE
Mailing City,St,Zip:	FONTANA, CA 923370000
Gen County:	Not reported
TSD EPA ID:	CAD008252405
TSD County:	Not reported
Waste Category:	Unspecified solvent mixture
Disposal Method:	Solvents Recovery
Tons:	0.18
Facility County:	San Bernardino

Map ID	Site	Database(s)	EPA ID Number
514	**G & G METAL WORKS** **14548 BOYLE AVE** **FONTANA, CA 92337**	**San Bern. Co. Permit**	**S104766385** **N/A**

San Bern. Co. Permit:

Region:	SAN BERNARDINO
Facility ID:	FA0003367
Owner:	GODINEZ, RUBEN
Permit Number:	PT0006387
Permit Category:	HAZMAT HANDLER 0-10 EMPLOYEES
Facility Status:	ACTIVE
Expiration Date:	11/30/2013

Map ID	Site	Database(s)	EPA ID Number
514	**THE SHOP** **14510 BOYLE AVE** **FONTANA, CA 92337**	**HAZNET**	**S113135047** **N/A**

HAZNET:

Year:	2005
Gepaid:	CAL000289005
Contact:	ROBERT SMALLEY
Telephone:	9098555665
Mailing Name:	Not reported
Mailing Address:	PO BOX 1222
Mailing City,St,Zip:	BLOOMINGTON, CA 92316
Gen County:	Not reported
TSD EPA ID:	CAD981696420
TSD County:	Not reported
Waste Category:	Unspecified oil-containing waste
Disposal Method:	Transfer Station
Tons:	0.33
Facility County:	San Bernardino

Map ID	Site	Database(s)	EPA ID Number
514	**QUALITY COLLISION CENTER** **14510 BOYLE AVE** **FONTANA, CA 92337**	**HAZNET**	**S113090085** **N/A**

HAZNET:

Year:	2005
Gepaid:	CAL000171495
Contact:	WENDY BARRIOS-OWNER
Telephone:	9094290689
Mailing Name:	Not reported
Mailing Address:	14510 BOYLE AVE
Mailing City,St,Zip:	FONTANA, CA 923377167
Gen County:	Not reported
TSD EPA ID:	CAD981696420
TSD County:	Not reported
Waste Category:	Waste oil and mixed oil
Disposal Method:	Transfer Station
Tons:	0.18
Facility County:	San Bernardino

Year:	2005
Gepaid:	CAL000171495
Contact:	WENDY BARRIOS-OWNER
Telephone:	9094290689
Mailing Name:	Not reported
Mailing Address:	14510 BOYLE AVE
Mailing City,St,Zip:	FONTANA, CA 923377167
Gen County:	Not reported
TSD EPA ID:	CAD008252405
TSD County:	Not reported
Waste Category:	Unspecified solvent mixture
Disposal Method:	Recycler
Tons:	0.22
Facility County:	San Bernardino

Year:	2004
Gepaid:	CAL000171495
Contact:	WENDY BARRIOS-OWNER
Telephone:	9094290689
Mailing Name:	Not reported
Mailing Address:	14510 BOYLE AVE
Mailing City,St,Zip:	FONTANA, CA 923377167
Gen County:	Not reported
TSD EPA ID:	CAD008302903
TSD County:	Not reported
Waste Category:	Unspecified solvent mixture
Disposal Method:	Recycler
Tons:	0.25
Facility County:	San Bernardino

Year:	2003
Gepaid:	CAL000171495
Contact:	WENDY BARRIOS-OWNER
Telephone:	9094290689
Mailing Name:	Not reported
Mailing Address:	14510 BOYLE AVE
Mailing City,St,Zip:	FONTANA, CA 923377167
Gen County:	Not reported
TSD EPA ID:	CAD008302903

Map ID	Site	Database(s)	EPA ID Number

QUALITY COLLISION CENTER (Continued) **S113090085**

TSD County: Not reported
Waste Category: Unspecified solvent mixture
Disposal Method: Recycler
Tons: 0.14
Facility County: San Bernardino

Year: 2002
Gepaid: CAL000171495
Contact: WENDY BARRIOS-OWNER
Telephone: 9094290689
Mailing Name: Not reported
Mailing Address: 14510 BOYLE AVE
Mailing City,St,Zip: FONTANA, CA 923377167
Gen County: Not reported
TSD EPA ID: CAD008302903
TSD County: Not reported
Waste Category: Unspecified solvent mixture
Disposal Method: Recycler
Tons: 0.41
Facility County: San Bernardino

Click this hyperlink while viewing on your computer to access
6 additional CA_HAZNET: record(s) in the EDR Site Report.

---

514 **QUALITY COLLISION CENTER** **San Bern. Co. Permit** **S104769224**
14510 BOYLE AVE B **N/A**
FONTANA, CA 92337

San Bern. Co. Permit:
Region: SAN BERNARDINO
Facility ID: FA0005472
Owner: QUALITY COLLISION CENTER
Permit Number: PT0008084
Permit Category: HAZMAT HANDLER 0-10 EMPLOYEES (W/GEN PRMT)
Facility Status: ACTIVE
Expiration Date: 11/30/2013

Region: SAN BERNARDINO
Facility ID: FA0005472
Owner: QUALITY COLLISION CENTER
Permit Number: PT0008085
Permit Category: HAZARDOUS WASTE GENERATOR - 0-10 EMPLOYEES
Facility Status: ACTIVE
Expiration Date: 11/30/2013

---

514 **VERIZON WIRELESS** **San Bern. Co. Permit** **S104763360**
14520 BOYLE AVE **N/A**
FONTANA, CA 92335

San Bern. Co. Permit:
Region: SAN BERNARDINO
Facility ID: FA0000731
Owner: VERIZON WIRELESS
Permit Number: PT0007049
Permit Category: HAZMAT HANDLER - UNSTAFFED REMOTE FACILITY
Facility Status: ACTIVE

Map ID	Site	Database(s)	EPA ID Number

VERIZON WIRELESS (Continued) **S104763360**

Expiration Date: 04/30/2014

Region: SAN BERNARDINO
Facility ID: FA0000731
Owner: VERIZON WIRELESS
Permit Number: PT0019682
Permit Category: EPCRA FACILITY
Facility Status: ACTIVE
Expiration Date: 04/30/2014

Region: SAN BERNARDINO
Facility ID: FA0013824
Owner: AMERICAN TOWER CORP
Permit Number: PT0024363
Permit Category: HAZMAT HANDLER - UNSTAFFED REMOTE FACILITY
Facility Status: ACTIVE
Expiration Date: 05/31/2014

---

515 **TRANSPORT INT'L POOL** **San Bern. Co. Permit** **S104771326**
14380 SLOVER AVE **N/A**
FONTANA, CA 92335

San Bern. Co. Permit:
Region: SAN BERNARDINO
Facility ID: FA0014689
Owner: JT MCKINNEY CO INC
Permit Number: PT0025632
Permit Category: HAZMAT HANDLER 11-25 EMPLOYEES
Facility Status: ACTIVE
Expiration Date: 09/30/2013

Region: SAN BERNARDINO
Facility ID: FA0014689
Owner: JT MCKINNEY CO INC
Permit Number: PT0025633
Permit Category: SPECIAL GENERATOR
Facility Status: ACTIVE
Expiration Date: 09/30/2013

Region: SAN BERNARDINO
Facility ID: FA0006777
Owner: TRANSPORT INT'L POOL INC
Permit Number: PT0007806
Permit Category: SPECIAL GENERATOR
Facility Status: INACTIVE
Expiration Date: 05/31/2012

Region: SAN BERNARDINO
Facility ID: FA0006777
Owner: TRANSPORT INT'L POOL INC
Permit Number: PT0022577
Permit Category: HAZMAT HANDLER 11-25 EMPLOYEES
Facility Status: INACTIVE
Expiration Date: 05/31/2012

Map ID	Site	Database(s)	EPA ID Number
530	**MAINE ENTERPRISES** **10417 CALABASH AVE #5** **FONTANA, CA 92337**	**HAZNET**	**S113175813** **N/A**

HAZNET:

Year:	2001
Gepaid:	CAR000095638
Contact:	WAYNE MAINE
Telephone:	9093578830
Mailing Name:	Not reported
Mailing Address:	10417 CALABASH AVE #5
Mailing City,St,Zip:	FONTANA, CA 92337
Gen County:	Not reported
TSD EPA ID:	CAT000613927
TSD County:	Not reported
Waste Category:	Aqueous solution with total organic residues less than 10 percent
Disposal Method:	Transfer Station
Tons:	1.62
Facility County:	San Bernardino

Map ID	Site	Database(s)	EPA ID Number
530	**MAINE ENTERPRISES** **10417 CALABASH AVE NO 5** **FONTANA, CA**	**RCRA-SQG** **FINDS**	**1004677308** **CAR000095638**

RCRA-SQG:

Date form received by agency:	04/23/2001
Facility name:	MAINE ENTERPRISES
Facility address:	10417 CALABASH AVE NO 5 FONTANA, CA 92337
EPA ID:	CAR000095638
Contact:	WAYNE MAINE
Contact address:	10417 CALABASH AVE NO 5 FONTANA, CA 92337
Contact country:	US
Contact telephone:	(909) 357-8830
Contact email:	Not reported
EPA Region:	09
Classification:	Small Small Quantity Generator
Description:	Handler: generates more than 100 and less than 1000 kg of hazardous waste during any calendar month and accumulates less than 6000 kg of hazardous waste at any time; or generates 100 kg or less of hazardous waste during any calendar month, and accumulates more than 1000 kg of hazardous waste at any time

Owner/Operator Summary:

Owner/operator name:	WAYNE MAINE
Owner/operator address:	10417 CALABASH AVE NO 5 FONTANA, CA 92337
Owner/operator country:	Not reported
Owner/operator telephone:	(909) 357-8830
Legal status:	Private
Owner/Operator Type:	Owner
Owner/Op start date:	Not reported
Owner/Op end date:	Not reported

Handler Activities Summary:

U.S. importer of hazardous waste:	No
Mixed waste (haz. and radioactive):	No
Recycler of hazardous waste:	No

Map ID	Site	Database(s)	EPA ID Number

MAINE ENTERPRISES (Continued) **1004677308**

Transporter of hazardous waste:	No
Treater, storer or disposer of HW:	No
Underground injection activity:	No
On-site burner exemption:	No
Furnace exemption:	No
Used oil fuel burner:	No
Used oil processor:	No
User oil refiner:	No
Used oil fuel marketer to burner:	No
Used oil Specification marketer:	No
Used oil transfer facility:	No
Used oil transporter:	No

Hazardous Waste Summary:

Waste code:	D039
Waste name:	TETRACHLOROETHYLENE

Violation Status: No violations found

FINDS:

Registry ID: 110012217109

Environmental Interest/Information System

California Hazardous Waste Tracking System - Datamart (HWTS-DATAMART) provides California with information on hazardous waste shipments for generators, transporters, and treatment, storage, and disposal facilities.

RCRAInfo is a national information system that supports the Resource Conservation and Recovery Act (RCRA) program through the tracking of events and activities related to facilities that generate, transport, and treat, store, or dispose of hazardous waste. RCRAInfo allows RCRA program staff to track the notification, permit, compliance, and corrective action activities required under RCRA.

---

530 **R C CONSTRUCTION SERVICES INC** **HAZNET** **S113099922**
10453 CALABASH AVE **N/A**
FONTANA, CA 92337

HAZNET:

Year:	1999
Gepaid:	CAL000190511
Contact:	R C CONSTR SVCS INC
Telephone:	0000000000
Mailing Name:	Not reported
Mailing Address:	15384 ARROW BLVD
Mailing City,St,Zip:	FONTANA, CA 923350000
Gen County:	Not reported
TSD EPA ID:	CAD050806850
TSD County:	Not reported
Waste Category:	Hydrocarbon solvents (benzene, hexane, Stoddard, Etc.)
Disposal Method:	Transfer Station
Tons:	1.1467
Facility County:	San Bernardino

Year: 1999

Map ID	Site	Database(s)	EPA ID Number

R C CONSTRUCTION SERVICES INC (Continued) **S113099922**

Gepaid: CAL000190511
Contact: R C CONSTR SVCS INC
Telephone: 0000000000
Mailing Name: Not reported
Mailing Address: 15384 ARROW BLVD
Mailing City,St,Zip: FONTANA, CA 923350000
Gen County: Not reported
TSD EPA ID: CAD050806850
TSD County: Not reported
Waste Category: Polymeric resin waste
Disposal Method: Transfer Station
Tons: .9173
Facility County: San Bernardino

Year: 1999
Gepaid: CAL000190511
Contact: R C CONSTR SVCS INC
Telephone: 0000000000
Mailing Name: Not reported
Mailing Address: 15384 ARROW BLVD
Mailing City,St,Zip: FONTANA, CA 923350000
Gen County: Not reported
TSD EPA ID: CAD050806850
TSD County: Not reported
Waste Category: Waste oil and mixed oil
Disposal Method: Transfer Station
Tons: .4587
Facility County: San Bernardino

Year: 1999
Gepaid: CAL000190511
Contact: R C CONSTR SVCS INC
Telephone: 0000000000
Mailing Name: Not reported
Mailing Address: 15384 ARROW BLVD
Mailing City,St,Zip: FONTANA, CA 923350000
Gen County: Not reported
TSD EPA ID: CAD050806850
TSD County: Not reported
Waste Category: Other empty containers 30 gallons or more
Disposal Method: Transfer Station
Tons: .8500
Facility County: San Bernardino

Year: 1999
Gepaid: CAL000190511
Contact: R C CONSTR SVCS INC
Telephone: 0000000000
Mailing Name: Not reported
Mailing Address: 15384 ARROW BLVD
Mailing City,St,Zip: FONTANA, CA 923350000
Gen County: Not reported
TSD EPA ID: CAD050806850
TSD County: Not reported
Waste Category: Unspecified organic liquid mixture
Disposal Method: Transfer Station
Tons: 1.3761

Map ID	Site	Database(s)	EPA ID Number

R C CONSTRUCTION SERVICES INC (Continued) **S113099922**

Facility County: San Bernardino

Click this hyperlink while viewing on your computer to access additional CA_HAZNET: detail in the EDR Site Report.

---

530 **THE ALLISON CO** **HAZNET** **S113130818**
10453 CALABASH AVE **N/A**
FONTANA, CA 92337

HAZNET:

Year:	2009
Gepaid:	CAL000279466
Contact:	GRANT HOLLIS, OFFICE MNGR
Telephone:	9094293979
Mailing Name:	Not reported
Mailing Address:	10453 CALABASH AVE
Mailing City,St,Zip:	FONTANA, CA 923377071
Gen County:	Not reported
TSD EPA ID:	CAD028409019
TSD County:	Not reported
Waste Category:	Off-specification, aged or surplus organics
Disposal Method:	Fuel Blending Prior To Energy Recovery At Another Site
Tons:	0.1815
Facility County:	San Bernardino

Year:	2007
Gepaid:	CAL000279466
Contact:	GRANT HOLLIS, OFFICE MNGR
Telephone:	9094293979
Mailing Name:	Not reported
Mailing Address:	10453 CALABASH AVE
Mailing City,St,Zip:	FONTANA, CA 923377071
Gen County:	Not reported
TSD EPA ID:	CAD028409019
TSD County:	Not reported
Waste Category:	Off-specification, aged or surplus organics
Disposal Method:	Fuel Blending Prior To Energy Recovery At Another Site
Tons:	0.18
Facility County:	San Bernardino

Year:	2006
Gepaid:	CAL000279466
Contact:	GRANT HOLLIS, OFFICE MNGR
Telephone:	9094293979
Mailing Name:	Not reported
Mailing Address:	10453 CALABASH AVE
Mailing City,St,Zip:	FONTANA, CA 923377071
Gen County:	Not reported
TSD EPA ID:	CAD028409019
TSD County:	Not reported
Waste Category:	Off-specification, aged or surplus organics
Disposal Method:	Fuel Blending Prior To Energy Recovery At Another Site
Tons:	0.08
Facility County:	San Bernardino

Map ID	Site	Database(s)	EPA ID Number

530 **EMPIRE WATER PROOFING INC** **HAZNET** **S112963773**
10491 CALABASH AVE **N/A**
FONTANA, CA 92337

HAZNET:

Year:	2007
Gepaid:	CAC002620355
Contact:	MILLIE OLAGUES
Telephone:	9098299251
Mailing Name:	Not reported
Mailing Address:	10491 CALABASH AVE
Mailing City,St,Zip:	FONTANA, CA 92337
Gen County:	Not reported
TSD EPA ID:	CAD008252405
TSD County:	Not reported
Waste Category:	Aqueous solution with total organic residues 10 percent or more
Disposal Method:	Fuel Blending Prior To Energy Recovery At Another Site
Tons:	0.68
Facility County:	San Bernardino

Year:	2007
Gepaid:	CAC002620355
Contact:	MILLIE OLAGUES
Telephone:	9098299251
Mailing Name:	Not reported
Mailing Address:	10491 CALABASH AVE
Mailing City,St,Zip:	FONTANA, CA 92337
Gen County:	Not reported
TSD EPA ID:	CAD008252405
TSD County:	Not reported
Waste Category:	Unspecified solvent mixture
Disposal Method:	Fuel Blending Prior To Energy Recovery At Another Site
Tons:	0.72
Facility County:	San Bernardino

---

530 **EMPIRE WATERPROOFING, INC** **San Bern. Co. Permit** **S104766051**
10491 CALABASH AVE **N/A**
FONTANA, CA 92335

San Bern. Co. Permit:

Region:	SAN BERNARDINO
Facility ID:	FA0002918
Owner:	MENENDEZ, MICHAEL A.
Permit Number:	PT0007995
Permit Category:	HAZMAT HANDLER 0-10 EMPLOYEES
Facility Status:	ACTIVE
Expiration Date:	05/31/2014

---

540 **NORTH AMERICAN TRAILER** **San Bern. Co. Permit** **S111456373**
10541 MULBERRY AVE **N/A**
FONTANA, CA 92337

San Bern. Co. Permit:

Region:	SAN BERNARDINO
Facility ID:	FA0013923
Owner:	NORTH AMERICAN TRAILER LLC
Permit Number:	PT0024469
Permit Category:	CONDITIONALLY EXEMPT SMALL QUANTITY GENERATOR

Map ID	Site	Database(s)	EPA ID Number

NORTH AMERICAN TRAILER (Continued) **S111456373**

Facility Status: ACTIVE
Expiration Date: 09/30/2013

Region: SAN BERNARDINO
Facility ID: FA0013923
Owner: NORTH AMERICAN TRAILER LLC
Permit Number: PT0024470
Permit Category: HAZMAT HANDLER 11-25 EMPLOYEES
Facility Status: ACTIVE
Expiration Date: 09/30/2013

Region: SAN BERNARDINO
Facility ID: FA0014996
Owner: NORTH AMERICAN TRAILER LLC
Permit Number: PT0026097
Permit Category: SPECIAL HANDLER
Facility Status: ACTIVE
Expiration Date: 04/30/2014

Region: SAN BERNARDINO
Facility ID: FA0014996
Owner: NORTH AMERICAN TRAILER LLC
Permit Number: PT0026098
Permit Category: SPECIAL GENERATOR
Facility Status: ACTIVE
Expiration Date: 04/30/2014

---

540 **DELTAMERCANTILE GROUP INC** **RCRA-SQG 1008879894**
10580 MULBERRY AVE **HAZNET CAR000167536**
FONTANA, CA 92337

RCRA-SQG:
Date form received by agency: 11/11/2005
Facility name: DELTAMERCANTILE GROUP INC
Facility address: 10580 MULBERRY AVE
FONTANA, CA 92337
EPA ID: CAR000167536
Mailing address: PO BOX 518
FONTANA, CA 92334
Contact: KATIGA WONGTHAWEESAP
Contact address: PO BOX 518
FONTANA, CA 92334
Contact country: US
Contact telephone: 909-428-9072
Telephone ext.: 105
Contact email: Not reported
EPA Region: 09
Classification: Small Small Quantity Generator
Description: Handler: generates more than 100 and less than 1000 kg of hazardous waste during any calendar month and accumulates less than 6000 kg of hazardous waste at any time; or generates 100 kg or less of hazardous waste during any calendar month, and accumulates more than 1000 kg of hazardous waste at any time

Owner/Operator Summary:
Owner/operator name: DELTAMERCANTILE GROUP INC
Owner/operator address: Not reported

Map ID	Site	Database(s)	EPA ID Number

DELTAMERCANTILE GROUP INC (Continued) **1008879894**

Not reported
Owner/operator country: US
Owner/operator telephone: Not reported
Legal status: Private
Owner/Operator Type: Operator
Owner/Op start date: 01/01/1995
Owner/Op end date: Not reported

Owner/operator name: CHAI PONG
Owner/operator address: 5001 VIA VERDE
ALTALOMA, CA 91701
Owner/operator country: US
Owner/operator telephone: Not reported
Legal status: Private
Owner/Operator Type: Owner
Owner/Op start date: 01/01/1992
Owner/Op end date: Not reported

Handler Activities Summary:
U.S. importer of hazardous waste: No
Mixed waste (haz. and radioactive): No
Recycler of hazardous waste: No
Transporter of hazardous waste: No
Treater, storer or disposer of HW: No
Underground injection activity: No
On-site burner exemption: No
Furnace exemption: No
Used oil fuel burner: No
Used oil processor: No
User oil refiner: No
Used oil fuel marketer to burner: No
Used oil Specification marketer: No
Used oil transfer facility: No
Used oil transporter: No

Hazardous Waste Summary:
Waste code: D001
Waste name: IGNITABLE HAZARDOUS WASTES ARE THOSE WASTES WHICH HAVE A FLASHPOINT OF LESS THAN 140 DEGREES FAHRENHEIT AS DETERMINED BY A PENSKY-MARTENS CLOSED CUP FLASH POINT TESTER. ANOTHER METHOD OF DETERMINING THE FLASH POINT OF A WASTE IS TO REVIEW THE MATERIAL SAFETY DATA SHEET, WHICH CAN BE OBTAINED FROM THE MANUFACTURER OR DISTRIBUTOR OF THE MATERIAL. LACQUER THINNER IS AN EXAMPLE OF A COMMONLY USED SOLVENT WHICH WOULD BE CONSIDERED AS IGNITABLE HAZARDOUS WASTE.

Waste code: D018
Waste name: BENZENE

Waste code: D039
Waste name: TETRACHLOROETHYLENE

Waste code: D040
Waste name: TRICHLOROETHYLENE

Violation Status: No violations found

Map ID	Site	Database(s)	EPA ID Number

DELTAMERCANTILE GROUP INC (Continued) **1008879894**

HAZNET:

Year:	2012
Gepaid:	CAR000167536
Contact:	PHAKPHUM VONGTHAVEESAB/CFO
Telephone:	9094289072
Mailing Name:	Not reported
Mailing Address:	PO BOX 518
Mailing City,St,Zip:	FONTANA, CA 923340000
Gen County:	San Bernardino
TSD EPA ID:	CAT000613893
TSD County:	Los Angeles
Waste Category:	Not reported
Disposal Method:	Storage, Bulking, And/Or Transfer Off Site--No Treatment/Reovery (H010-H129) Or (H131-H135)
Tons:	0.225
Facility County:	San Bernardino

Year:	2012
Gepaid:	CAR000167536
Contact:	PHAKPHUM VONGTHAVEESAB/CFO
Telephone:	9094289072
Mailing Name:	Not reported
Mailing Address:	PO BOX 518
Mailing City,St,Zip:	FONTANA, CA 923340000
Gen County:	San Bernardino
TSD EPA ID:	CAT000613893
TSD County:	Los Angeles
Waste Category:	Not reported
Disposal Method:	Storage, Bulking, And/Or Transfer Off Site--No Treatment/Reovery (H010-H129) Or (H131-H135)
Tons:	0.225
Facility County:	San Bernardino

Year:	2011
Gepaid:	CAR000167536
Contact:	PHAKPHUM VONGTHAVEESAB/CFO
Telephone:	9094289072
Mailing Name:	Not reported
Mailing Address:	PO BOX 518
Mailing City,St,Zip:	FONTANA, CA 923340000
Gen County:	Not reported
TSD EPA ID:	CAT000613893
TSD County:	Not reported
Waste Category:	Unspecified solvent mixture
Disposal Method:	Storage, Bulking, And/Or Transfer Off Site--No Treatment/Reovery (H010-H129) Or (H131-H135)
Tons:	0.2
Facility County:	San Bernardino

Year:	2011
Gepaid:	CAR000167536
Contact:	PHAKPHUM VONGTHAVEESAB/CFO
Telephone:	9094289072
Mailing Name:	Not reported
Mailing Address:	PO BOX 518
Mailing City,St,Zip:	FONTANA, CA 923340000
Gen County:	Not reported

Map ID	Site	Database(s)	EPA ID Number

DELTAMERCANTILE GROUP INC (Continued) **1008879894**

TSD EPA ID: CAT000613893
TSD County: Not reported
Waste Category: Unspecified solvent mixture
Disposal Method: Storage, Bulking, And/Or Transfer Off Site--No Treatment/Reovery (H010-H129) Or (H131-H135)
Tons: 0.2
Facility County: San Bernardino

Year: 2011
Gepaid: CAR000167536
Contact: PHAKPHUM VONGTHAVEESAB/CFO
Telephone: 9094289072
Mailing Name: Not reported
Mailing Address: PO BOX 518
Mailing City,St,Zip: FONTANA, CA 923340000
Gen County: Not reported
TSD EPA ID: TXD077603371
TSD County: Not reported
Waste Category: Unspecified solvent mixture
Disposal Method: Fuel Blending Prior To Energy Recovery At Another Site
Tons: 0.3
Facility County: San Bernardino

Click this hyperlink while viewing on your computer to access
11 additional CA_HAZNET: record(s) in the EDR Site Report.

---

540 **AUTOMOTIVE SUPPLY COMPANY, INC.** **San Bern. Co. Permit** **S103621583**
10580 MULBERRY AVE **N/A**
FONTANA, CA 92337

San Bern. Co. Permit:
Region: SAN BERNARDINO
Facility ID: FA0001243
Owner: PONG, CHAI
Permit Number: PT0006521
Permit Category: SPECIAL HANDLER
Facility Status: ACTIVE
Expiration Date: 11/30/2013

Region: SAN BERNARDINO
Facility ID: FA0001243
Owner: PONG, CHAI
Permit Number: PT0006522
Permit Category: SPECIAL GENERATOR
Facility Status: ACTIVE
Expiration Date: 11/30/2013

Map ID	Site	Database(s)	EPA ID Number
540	**AUTO TECH ENGINEERING** **10580 MULBERRY AVENUE** **FONTANA, CA 92337**	**HAZNET**	**S113796444** **N/A**

HAZNET:

Year:	2012
Gepaid:	CAL000145008
Contact:	JOE CHEEMA
Telephone:	9093557992
Mailing Name:	Not reported
Mailing Address:	10580 MULBERRY AVE
Mailing City,St,Zip:	FONTANA, CA 923370000
Gen County:	San Bernardino
TSD EPA ID:	AZR000501510
TSD County:	99
Waste Category:	Not reported
Disposal Method:	Storage, Bulking, And/Or Transfer Off Site--No Treatment/Reovery (H010-H129) Or (H131-H135)
Tons:	4.587
Facility County:	San Bernardino

Map ID	Site	Database(s)	EPA ID Number
540	**PACIFIC CORRUGATED PIPE CO** **13680 SLOVER AVE** **FONTANA, CA 92337**	**HAZNET**	**S113005196** **N/A**

HAZNET:

Year:	2009
Gepaid:	CAD981403579
Contact:	RICK WENTWORTH
Telephone:	9098294235
Mailing Name:	Not reported
Mailing Address:	13680 SLOVER AVE
Mailing City,St,Zip:	FONTANA, CA 923376951
Gen County:	Not reported
TSD EPA ID:	CAT000646117
TSD County:	Not reported
Waste Category:	Unspecified sludge waste
Disposal Method:	Landfill Or Surface Impoundment That Will Be Closed As Landfill(To Include On-Site Treatment And/Or Stabilization)
Tons:	0.22935
Facility County:	San Bernardino

Year:	2009
Gepaid:	CAD981403579
Contact:	RICK WENTWORTH
Telephone:	9098294235
Mailing Name:	Not reported
Mailing Address:	13680 SLOVER AVE
Mailing City,St,Zip:	FONTANA, CA 923376951
Gen County:	Not reported
TSD EPA ID:	CAD981696420
TSD County:	Not reported
Waste Category:	Other organic solids
Disposal Method:	Storage, Bulking, And/Or Transfer Off Site--No Treatment/Reovery (H010-H129) Or (H131-H135)
Tons:	1
Facility County:	San Bernardino

Map ID	Site	Database(s)	EPA ID Number
540	**PACIFIC CORRUGATED PIPE CO** **13680 SLOVER AVENUE** **FONTANA, CA 92335**	**RCRA-SQG** **FINDS** **WDS** **CA FID UST** **SWEEPS UST** **San Bern. Co. Permit**	**1000250124** **CAD981403579**

RCRA-SQG:

Date form received by agency:	05/06/1986
Facility name:	PACIFIC CORRUGATED PIPE CO
Facility address:	13680 SLOVER AVENUE FONTANA, CA 92335
EPA ID:	CAD981403579
Contact:	ENVIRONMENTAL MANAGER
Contact address:	13680 SLOVER AVENUE FONTANA, CA 92335
Contact country:	US
Contact telephone:	(714) 829-4235
Contact email:	Not reported
EPA Region:	09
Classification:	Small Small Quantity Generator
Description:	Handler: generates more than 100 and less than 1000 kg of hazardous waste during any calendar month and accumulates less than 6000 kg of hazardous waste at any time; or generates 100 kg or less of hazardous waste during any calendar month, and accumulates more than 1000 kg of hazardous waste at any time

Owner/Operator Summary:

Owner/operator name:	R E HALL
Owner/operator address:	NOT REQUIRED NOT REQUIRED, ME 99999
Owner/operator country:	Not reported
Owner/operator telephone:	(415) 555-1212
Legal status:	Private
Owner/Operator Type:	Owner
Owner/Op start date:	Not reported
Owner/Op end date:	Not reported

Owner/operator name:	NOT REQUIRED
Owner/operator address:	NOT REQUIRED NOT REQUIRED, ME 99999
Owner/operator country:	Not reported
Owner/operator telephone:	(415) 555-1212
Legal status:	Private
Owner/Operator Type:	Operator
Owner/Op start date:	Not reported
Owner/Op end date:	Not reported

Handler Activities Summary:

U.S. importer of hazardous waste:	No
Mixed waste (haz. and radioactive):	No
Recycler of hazardous waste:	No
Transporter of hazardous waste:	No
Treater, storer or disposer of HW:	No
Underground injection activity:	No
On-site burner exemption:	No
Furnace exemption:	No
Used oil fuel burner:	No

Map ID	Site	Database(s)	EPA ID Number

PACIFIC CORRUGATED PIPE CO (Continued) **1000250124**

Used oil processor: No
User oil refiner: No
Used oil fuel marketer to burner: No
Used oil Specification marketer: No
Used oil transfer facility: No
Used oil transporter: No

Violation Status: No violations found

FINDS:

Registry ID: 110002695860

Environmental Interest/Information System
RCRAInfo is a national information system that supports the Resource Conservation and Recovery Act (RCRA) program through the tracking of events and activities related to facilities that generate, transport, and treat, store, or dispose of hazardous waste. RCRAInfo allows RCRA program staff to track the notification, permit, compliance, and corrective action activities required under RCRA.

CA WDS:

Facility ID:	Santa Ana River 36I015155
Facility Type:	Not reported
Facility Status:	Active - Any facility with a continuous or seasonal discharge that is under Waste Discharge Requirements.
NPDES Number:	CAS000001 The 1st 2 characters designate the state. The remaining 7 are assigned by the Regional Board
Subregion:	8
Facility Telephone:	Not reported
Facility Contact:	Not reported
Agency Name:	PACIFIC CORRUGATED PIPE CO
Agency Address:	Not reported
Agency City,St,Zip:	0
Agency Contact:	Not reported
Agency Telephone:	Not reported
Agency Type:	Not reported
SIC Code:	0
SIC Code 2:	Not reported
Primary Waste:	Not reported
Primary Waste Type:	Not reported
Secondary Waste:	Not reported
Secondary Waste Type:	Not reported
Design Flow:	0
Baseline Flow:	0
Reclamation:	Not reported
POTW:	Not reported
Treat To Water:	Minor Threat to Water Quality. A violation of a regional board order should cause a relatively minor impairment of beneficial uses compared to a major or minor threat. Not: All nurds without a TTWQ will be considered a minor threat to water quality unless coded at a higher Level. A Zero (0) may be used to code those NURDS that are found to represent no threat to water quality.
Complexity:	Category C - Facilities having no waste treatment systems, such as cooling water dischargers or thosewho must comply through best management practices, facilities with passive waste treatment and

Map ID	Site	Database(s)	EPA ID Number

PACIFIC CORRUGATED PIPE CO (Continued) **1000250124**

disposal systems, such as septic systems with subsurface disposal, or dischargers having waste storage systems with land disposal such as dairy waste ponds.

CA FID UST:
Facility ID: 36002694
Regulated By: UTNKI
Regulated ID: 00001832
Cortese Code: Not reported
SIC Code: Not reported
Facility Phone: Not reported
Mail To: Not reported
Mailing Address: 13680 SLOVER AVE
Mailing Address 2: Not reported
Mailing City,St,Zip: FONTANA 92335
Contact: Not reported
Contact Phone: Not reported
DUNs Number: Not reported
NPDES Number: Not reported
EPA ID: Not reported
Comments: Not reported
Status: Inactive

SWEEPS UST:
Status: Not reported
Comp Number: 1832
Number: Not reported
Board Of Equalization: Not reported
Referral Date: Not reported
Action Date: Not reported
Created Date: Not reported
Tank Status: Not reported
Owner Tank Id: Not reported
Swrcb Tank Id: 36-000-001832-000001
Actv Date: Not reported
Capacity: 12000
Tank Use: M.V. FUEL
Stg: PRODUCT
Content: DIESEL
Number Of Tanks: 1

San Bern. Co. Permit:
Region: SAN BERNARDINO
Facility ID: FA0005181
Owner: PCP SOUTHERN
Permit Number: PT0002195
Permit Category: HAZMAT HANDLER 0-10 EMPLOYEES
Facility Status: ACTIVE
Expiration Date: 08/31/2013

Region: SAN BERNARDINO
Facility ID: FA0005181
Owner: PCP SOUTHERN
Permit Number: PT0002196
Permit Category: CONDITIONALLY EXEMPT SMALL QUANTITY GENERATOR
Facility Status: ACTIVE

Map ID	Site	Database(s)	EPA ID Number

PACIFIC CORRUGATED PIPE CO (Continued) **1000250124**

Expiration Date: 08/31/2013

---

540 **SUPERIOR TRAILER WORK** **San Bern. Co. Permit** **1000215802**
13700 SLOVER AVE **N/A**
FONTANA, CA 92335

San Bern. Co. Permit:
Region: SAN BERNARDINO
Facility ID: FA0006552
Owner: SUPERIOR TRAILER WORKS
Permit Number: PT0003063
Permit Category: HAZMAT HANDLER 26-50 EMPLOYEES (W/GEN PRMT)
Facility Status: ACTIVE
Expiration Date: 10/31/2013

Region: SAN BERNARDINO
Facility ID: FA0006552
Owner: SUPERIOR TRAILER WORKS
Permit Number: PT0003064
Permit Category: HAZARDOUS WASTE GENERATOR - 26-50 EMPLOYEES
Facility Status: ACTIVE
Expiration Date: 10/31/2013

---

540 **SUPERIOR TRAILER WORKS** **HAZNET** **S113007077**
13700 SLOVER AVE **N/A**
FONTANA, CA 92337

HAZNET:
Year: 2012
Gepaid: CAD981461692
Contact: JAY N. POCOCK
Telephone: 9093500185
Mailing Name: Not reported
Mailing Address: 13700 SLOVER AVE
Mailing City,St,Zip: FONTANA, CA 923377067
Gen County: San Bernardino
TSD EPA ID: CAD008252405
TSD County: Los Angeles
Waste Category: Not reported
Disposal Method: Storage, Bulking, And/Or Transfer Off Site--No Treatment/Reovery (H010-H129) Or (H131-H135)
Tons: 1.06
Facility County: San Bernardino

Year: 2012
Gepaid: CAD981461692
Contact: JAY N. POCOCK
Telephone: 9093500185
Mailing Name: Not reported
Mailing Address: 13700 SLOVER AVE
Mailing City,St,Zip: FONTANA, CA 923377067
Gen County: San Bernardino
TSD EPA ID: AZR000501510
TSD County: 99
Waste Category: Not reported
Disposal Method: Storage, Bulking, And/Or Transfer Off Site--No Treatment/Reovery

Map ID	Site	Database(s)	EPA ID Number

SUPERIOR TRAILER WORKS (Continued) **S113007077**

(H010-H129) Or (H131-H135)
Tons: 0.25
Facility County: San Bernardino

Year: 2012
Gepaid: CAD981461692
Contact: JAY N. POCOCK
Telephone: 9093500185
Mailing Name: Not reported
Mailing Address: 13700 SLOVER AVE
Mailing City,St,Zip: FONTANA, CA 923377067
Gen County: San Bernardino
TSD EPA ID: NVT330010000
TSD County: 99
Waste Category: Not reported
Disposal Method: Other Recovery Of Reclamation For Reuse Including Acid Regeneration, Organics Recovery Ect
Tons: 0.06672
Facility County: San Bernardino

Year: 2012
Gepaid: CAD981461692
Contact: JAY N. POCOCK
Telephone: 9093500185
Mailing Name: Not reported
Mailing Address: 13700 SLOVER AVE
Mailing City,St,Zip: FONTANA, CA 923377067
Gen County: San Bernardino
TSD EPA ID: NVT330010000
TSD County: 99
Waste Category: Not reported
Disposal Method: Landfill Or Surface Impoundment That Will Be Closed As Landfill(To Include On-Site Treatment And/Or Stabilization)
Tons: 1.325
Facility County: San Bernardino

Year: 2012
Gepaid: CAD981461692
Contact: JAY N. POCOCK
Telephone: 9093500185
Mailing Name: Not reported
Mailing Address: 13700 SLOVER AVE
Mailing City,St,Zip: FONTANA, CA 923377067
Gen County: San Bernardino
TSD EPA ID: ARD981057870
TSD County: 99
Waste Category: Not reported
Disposal Method: Fuel Blending Prior To Energy Recovery At Another Site
Tons: 1.801
Facility County: San Bernardino

Click this hyperlink while viewing on your computer to access
45 additional CA_HAZNET: record(s) in the EDR Site Report.

Map ID	Site	Database(s)	EPA ID Number
540	**TECON PACIFIC** **13592 SLOVER AVE** **FONTANA, CA 92335**	**SWEEPS UST** **San Bern. Co. Permit**	**S102039431** **N/A**

SWEEPS UST:

Status:	Not reported
Comp Number:	43366
Number:	Not reported
Board Of Equalization:	Not reported
Referral Date:	Not reported
Action Date:	Not reported
Created Date:	Not reported
Tank Status:	Not reported
Owner Tank Id:	Not reported
Swrcb Tank Id:	36-000-043366-000001
Actv Date:	Not reported
Capacity:	1000
Tank Use:	M.V. FUEL
Stg:	PRODUCT
Content:	REG UNLEADED
Number Of Tanks:	4

Status:	Not reported
Comp Number:	43366
Number:	Not reported
Board Of Equalization:	Not reported
Referral Date:	Not reported
Action Date:	Not reported
Created Date:	Not reported
Tank Status:	Not reported
Owner Tank Id:	Not reported
Swrcb Tank Id:	36-000-043366-000002
Actv Date:	Not reported
Capacity:	20000
Tank Use:	M.V. FUEL
Stg:	PRODUCT
Content:	DIESEL
Number Of Tanks:	Not reported

Status:	Not reported
Comp Number:	43366
Number:	Not reported
Board Of Equalization:	Not reported
Referral Date:	Not reported
Action Date:	Not reported
Created Date:	Not reported
Tank Status:	Not reported
Owner Tank Id:	Not reported
Swrcb Tank Id:	36-000-043366-000003
Actv Date:	Not reported
Capacity:	20000
Tank Use:	M.V. FUEL
Stg:	PRODUCT
Content:	DIESEL
Number Of Tanks:	Not reported

Status:	Not reported
Comp Number:	43366
Number:	Not reported

Map ID	Site	Database(s)	EPA ID Number

TECON PACIFIC (Continued) **S102039431**

Board Of Equalization: Not reported
Referral Date: Not reported
Action Date: Not reported
Created Date: Not reported
Tank Status: Not reported
Owner Tank Id: Not reported
Swrcb Tank Id: 36-000-043366-000004
Actv Date: Not reported
Capacity: 20000
Tank Use: M.V. FUEL
Stg: PRODUCT
Content: DIESEL
Number Of Tanks: Not reported

San Bern. Co. Permit:
Region: SAN BERNARDINO
Facility ID: FA0002215
Owner: CLARK PACIFIC
Permit Number: PT0002193
Permit Category: HAZMAT HANDLER 51-100 EMPLOYEES (W/GEN PRMT)
Facility Status: ACTIVE
Expiration Date: 05/31/2014

Region: SAN BERNARDINO
Facility ID: FA0002215
Owner: CLARK PACIFIC
Permit Number: PT0002194
Permit Category: HAZARDOUS WASTE GENERATOR - 51-100 EMPLOYEES
Facility Status: ACTIVE
Expiration Date: 05/31/2014

---

540 **1X TECON PACIFIC** **HAZNET** **S112851451**
13592 SLOVER AVE **N/A**
FONTANA, CA 92335

HAZNET:
Year: 1994
Gepaid: CAC000902208
Contact: CLARKE FAMILY
Telephone: 0000000000
Mailing Name: Not reported
Mailing Address: 1980 S RIVER RD
Mailing City,St,Zip: WEST SACRAMENTO, CA 956910000
Gen County: Not reported
TSD EPA ID: CAT080011059
TSD County: Not reported
Waste Category: Waste oil and mixed oil
Disposal Method: Recycler
Tons: 6.2550
Facility County: San Bernardino

Map ID	Site	Database(s)	EPA ID Number
540	**INDUSTRIAL INSULATIONS** **10509 BUSINESS DR** **FONTANA, CA 92337**	**HAZNET**	**S113141195** **N/A**

HAZNET:

Year:	2012
Gepaid:	CAL000303491
Contact:	ADRIAN FLORES
Telephone:	9095747433
Mailing Name:	Not reported
Mailing Address:	10509 BUSINESS DR
Mailing City,St,Zip:	FONTANA, CA 923378223
Gen County:	San Bernardino
TSD EPA ID:	CAD982444481
TSD County:	San Bernardino
Waste Category:	Not reported
Disposal Method:	Storage, Bulking, And/Or Transfer Off Site--No Treatment/Reovery (H010-H129) Or (H131-H135)
Tons:	0.133
Facility County:	San Bernardino

Year:	2009
Gepaid:	CAL000303491
Contact:	ADRIAN FLORES
Telephone:	9095747433
Mailing Name:	Not reported
Mailing Address:	10509 BUSINESS DR
Mailing City,St,Zip:	FONTANA, CA 923378223
Gen County:	Not reported
TSD EPA ID:	CAD982444481
TSD County:	Not reported
Waste Category:	Waste oil and mixed oil
Disposal Method:	Storage, Bulking, And/Or Transfer Off Site--No Treatment/Reovery (H010-H129) Or (H131-H135)
Tons:	0.19
Facility County:	San Bernardino

Year:	2007
Gepaid:	CAL000303491
Contact:	ADRIAN FLORES
Telephone:	9095747433
Mailing Name:	Not reported
Mailing Address:	10509 BUSINESS DR
Mailing City,St,Zip:	FONTANA, CA 923378223
Gen County:	Not reported
TSD EPA ID:	CAD982444481
TSD County:	Not reported
Waste Category:	Unspecified oil-containing waste
Disposal Method:	Storage, Bulking, And/Or Transfer Off Site--No Treatment/Reovery (H010-H129) Or (H131-H135)
Tons:	0.39
Facility County:	San Bernardino

Map ID	Site	Database(s)	EPA ID Number
540	**SUNKIST GROWERS** **10509 BUSINESS DR UNIT B** **FONTANA, CA 92337**	**San Bern. Co. Permit**	**S109432181** **N/A**

San Bern. Co. Permit:

Region:	SAN BERNARDINO
Facility ID:	FA0012125
Owner:	SUNKIST GROWERS, INC.
Permit Number:	PT0021337
Permit Category:	HAZMAT HANDLER 26-50 EMPLOYEES
Facility Status:	ACTIVE
Expiration Date:	03/31/2014

Region:	SAN BERNARDINO
Facility ID:	FA0012125
Owner:	SUNKIST GROWERS, INC.
Permit Number:	PT0021338
Permit Category:	SPECIAL GENERATOR
Facility Status:	ACTIVE
Expiration Date:	03/31/2014

Map ID	Site	Database(s)	EPA ID Number
540	**INDUSTRIAL INSULATIONS INCORPORATED** **10509 BUSINESS DR** **FONTANA, CA 92337**	**San Bern. Co. Permit**	**S108087286** **N/A**

San Bern. Co. Permit:

Region:	SAN BERNARDINO
Facility ID:	FA0010560
Owner:	GRILL TERRY
Permit Number:	PT0018019
Permit Category:	HAZMAT HANDLER 11-25 EMPLOYEES
Facility Status:	ACTIVE
Expiration Date:	09/30/2013

Region:	SAN BERNARDINO
Facility ID:	FA0010560
Owner:	GRILL TERRY
Permit Number:	PT0018020
Permit Category:	CONDITIONALLY EXEMPT SMALL QUANTITY GENERATOR
Facility Status:	ACTIVE
Expiration Date:	09/30/2013

Map ID	Site	Database(s)	EPA ID Number
540	**SUNKIST GROWERS INC** **10509 BUSINESS DR STE B** **FONTANA, CA 92337**	**HAZNET**	**S113144055** **N/A**

HAZNET:

Year:	2012
Gepaid:	CAL000310607
Contact:	ANIL ARORA
Telephone:	9093554152
Mailing Name:	Not reported
Mailing Address:	10509 BUSINESS DR STE B
Mailing City,St,Zip:	FONTANA, CA 923370000
Gen County:	San Bernardino
TSD EPA ID:	CAD008364432
TSD County:	Los Angeles
Waste Category:	Not reported

Map ID	Site	Database(s)	EPA ID Number

SUNKIST GROWERS INC (Continued) **S113144055**

Disposal Method: Fuel Blending Prior To Energy Recovery At Another Site
Tons: 0.19
Facility County: San Bernardino

Year: 2012
Gepaid: CAL000310607
Contact: ANIL ARORA
Telephone: 9093554152
Mailing Name: Not reported
Mailing Address: 10509 BUSINESS DR STE B
Mailing City,St,Zip: FONTANA, CA 923370000
Gen County: San Bernardino
TSD EPA ID: CAD008364432
TSD County: Los Angeles
Waste Category: Not reported
Disposal Method: Storage, Bulking, And/Or Transfer Off Site--No Treatment/Reovery (H010-H129) Or (H131-H135)
Tons: 0.3
Facility County: San Bernardino

Year: 2012
Gepaid: CAL000310607
Contact: ANIL ARORA
Telephone: 9093554152
Mailing Name: Not reported
Mailing Address: 10509 BUSINESS DR STE B
Mailing City,St,Zip: FONTANA, CA 923370000
Gen County: San Bernardino
TSD EPA ID: CAD008252405
TSD County: Los Angeles
Waste Category: Not reported
Disposal Method: Fuel Blending Prior To Energy Recovery At Another Site
Tons: 0.3096
Facility County: San Bernardino

Year: 2012
Gepaid: CAL000310607
Contact: ANIL ARORA
Telephone: 9093554152
Mailing Name: Not reported
Mailing Address: 10509 BUSINESS DR STE B
Mailing City,St,Zip: FONTANA, CA 923370000
Gen County: San Bernardino
TSD EPA ID: CAD008252405
TSD County: Los Angeles
Waste Category: Not reported
Disposal Method: Solvents Recovery
Tons: 0.234
Facility County: San Bernardino

Year: 2012
Gepaid: CAL000310607
Contact: ANIL ARORA
Telephone: 9093554152
Mailing Name: Not reported
Mailing Address: 10509 BUSINESS DR STE B
Mailing City,St,Zip: FONTANA, CA 923370000

Map ID	Site	Database(s)	EPA ID Number

SUNKIST GROWERS INC (Continued) **S113144055**

Gen County: San Bernardino
TSD EPA ID: CAD008364432
TSD County: Los Angeles
Waste Category: Not reported
Disposal Method: Storage, Bulking, And/Or Transfer Off Site--No Treatment/Reovery (H010-H129) Or (H131-H135)
Tons: 1.0425
Facility County: San Bernardino

Click this hyperlink while viewing on your computer to access
27 additional CA_HAZNET: record(s) in the EDR Site Report.

---

540 **STAPLES, INC.** **HAZNET** **S112853436**
10509 BUSINESS DRIVE **N/A**
FONTANA, CA 92335

HAZNET:
Year: 1994
Gepaid: CAC000925136
Contact: Not reported
Telephone: 0000000000
Mailing Name: Not reported
Mailing Address: 10509 BUSINESS DRIVE
Mailing City,St,Zip: FONTANA, CA 923350000
Gen County: Not reported
TSD EPA ID: CAD000088252
TSD County: Not reported
Waste Category: Unspecified oil-containing waste
Disposal Method: Not reported
Tons: 1.7500
Facility County: San Bernardino

Year: 1994
Gepaid: CAC000925136
Contact: Not reported
Telephone: 0000000000
Mailing Name: Not reported
Mailing Address: 10509 BUSINESS DRIVE
Mailing City,St,Zip: FONTANA, CA 923350000
Gen County: Not reported
TSD EPA ID: CAD000088252
TSD County: Not reported
Waste Category: Unspecified oil-containing waste
Disposal Method: Transfer Station
Tons: 1.7500
Facility County: San Bernardino

Map ID	Site	Database(s)	EPA ID Number
552	**HERTZ PENSKE TRUCK LEASING INC** **14228 SLOVER** **FONTANA, CA 92335**	**RCRA-SQG** **FINDS**	**1000423704** **CAD981615180**

RCRA-SQG:

Date form received by agency:	02/25/1992
Facility name:	HERTZ PENSKE TRUCK LEASING INC
Site name:	PENSKE TRUCK LSG CO. FONTANA LOCATION
Facility address:	14228 SLOVER FONTANA, CA 923350000
EPA ID:	CAD981615180
Contact:	JOHN R ROSELL
Contact address:	Not reported Not reported
Contact country:	Not reported
Contact telephone:	(818) 968-8261
Contact email:	Not reported
EPA Region:	09
Land type:	Other land type
Classification:	Small Small Quantity Generator
Description:	Handler: generates more than 100 and less than 1000 kg of hazardous waste during any calendar month and accumulates less than 6000 kg of hazardous waste at any time; or generates 100 kg or less of hazardous waste during any calendar month, and accumulates more than 1000 kg of hazardous waste at any time

Owner/Operator Summary:

Owner/operator name:	ROGER PENSKE
Owner/operator address:	NOT REQUIRED NOT REQUIRED, ME 99999
Owner/operator country:	Not reported
Owner/operator telephone:	(415) 555-1212
Legal status:	Private
Owner/Operator Type:	Owner
Owner/Op start date:	Not reported
Owner/Op end date:	Not reported

Owner/operator name:	NOT REQUIRED
Owner/operator address:	NOT REQUIRED NOT REQUIRED, ME 99999
Owner/operator country:	Not reported
Owner/operator telephone:	(415) 555-1212
Legal status:	Private
Owner/Operator Type:	Operator
Owner/Op start date:	Not reported
Owner/Op end date:	Not reported

Handler Activities Summary:

U.S. importer of hazardous waste:	No
Mixed waste (haz. and radioactive):	No
Recycler of hazardous waste:	No
Transporter of hazardous waste:	No
Treater, storer or disposer of HW:	No
Underground injection activity:	No
On-site burner exemption:	No
Furnace exemption:	No
Used oil fuel burner:	No
Used oil processor:	No

Map ID	Site	Database(s)	EPA ID Number

HERTZ PENSKE TRUCK LEASING INC (Continued) **1000423704**

User oil refiner: No
Used oil fuel marketer to burner: No
Used oil Specification marketer: No
Used oil transfer facility: No
Used oil transporter: No

Historical Generators:
Date form received by agency: 01/23/1987
Facility name: HERTZ PENSKE TRUCK LEASING INC
Classification: Small Quantity Generator

Violation Status: No violations found

Evaluation Action Summary:
Evaluation date: 03/26/2008
Evaluation: COMPLIANCE EVALUATION INSPECTION ON-SITE
Area of violation: Not reported
Date achieved compliance: Not reported
Evaluation lead agency: State

FINDS:

Registry ID: 110002724785

Environmental Interest/Information System
California Hazardous Waste Tracking System - Datamart (HWTS-DATAMART) provides California with information on hazardous waste shipments for generators, transporters, and treatment, storage, and disposal facilities.

RCRAInfo is a national information system that supports the Resource Conservation and Recovery Act (RCRA) program through the tracking of events and activities related to facilities that generate, transport, and treat, store, or dispose of hazardous waste. RCRAInfo allows RCRA program staff to track the notification, permit, compliance, and corrective action activities required under RCRA.

---

552 **PENSKE TRUCK LEASING** **UST U003785077**
14228 SLOVER AVE **AST N/A**
FONTANA, CA 92337

UST:
Facility ID: 88015910
Latitude: 34.06286
Longitude: -117.49489

AST:
Owner: PENSKE TRUCK LEASING CO, L.P.
Total Gallons: 1,830
Certified Unified Program Agencies: San Bernardino

Map ID	Site	Database(s)	EPA ID Number
552	**PENSKE TRUCK LEASING CO., L.P.** **14228 SLOVER AVE** **FONTANA, CA 92337**	**HAZNET**	**S113007878** **N/A**

HAZNET:

Year:	2012
Gepaid:	CAD981615180
Contact:	M COSTANZA-MGR., ENV. SERVICES
Telephone:	6107756471
Mailing Name:	Not reported
Mailing Address:	PO BOX 7635
Mailing City,St,Zip:	READING, PA 196037635
Gen County:	San Bernardino
TSD EPA ID:	CAT000613927
TSD County:	San Bernardino
Waste Category:	Not reported
Disposal Method:	Storage, Bulking, And/Or Transfer Off Site--No Treatment/Reovery (H010-H129) Or (H131-H135)
Tons:	0.504
Facility County:	San Bernardino

Year:	2012
Gepaid:	CAD981615180
Contact:	M COSTANZA-MGR., ENV. SERVICES
Telephone:	6107756471
Mailing Name:	Not reported
Mailing Address:	PO BOX 7635
Mailing City,St,Zip:	READING, PA 196037635
Gen County:	San Bernardino
TSD EPA ID:	NVT330010000
TSD County:	99
Waste Category:	Not reported
Disposal Method:	Other Recovery Of Reclamation For Reuse Including Acid Regeneration, Organics Recovery Ect
Tons:	0.15
Facility County:	San Bernardino

Year:	2011
Gepaid:	CAD981615180
Contact:	M COSTANZA-MGR., ENV. SERVICES
Telephone:	6107756471
Mailing Name:	Not reported
Mailing Address:	PO BOX 7635
Mailing City,St,Zip:	READING, PA 196037635
Gen County:	Not reported
TSD EPA ID:	CAT000613927
TSD County:	Not reported
Waste Category:	Aqueous solution with total organic residues less than 10 percent
Disposal Method:	Storage, Bulking, And/Or Transfer Off Site--No Treatment/Reovery (H010-H129) Or (H131-H135)
Tons:	0.168
Facility County:	San Bernardino

Year:	2010
Gepaid:	CAD981615180
Contact:	M COSTANZA-MGR., ENV. SERVICES
Telephone:	6107756471
Mailing Name:	Not reported
Mailing Address:	PO BOX 7635

Map ID	Site	Database(s)	EPA ID Number

PENSKE TRUCK LEASING CO., L.P. (Continued) **S113007878**

Mailing City,St,Zip: READING, PA 196037635
Gen County: Not reported
TSD EPA ID: CAT000613927
TSD County: Not reported
Waste Category: Aqueous solution with total organic residues less than 10 percent
Disposal Method: Storage, Bulking, And/Or Transfer Off Site--No Treatment/Reovery (H010-H129) Or (H131-H135)
Tons: 0.798
Facility County: San Bernardino

Year: 2009
Gepaid: CAD981615180
Contact: M COSTANZA-MGR., ENV. SERVICES
Telephone: 6107756471
Mailing Name: Not reported
Mailing Address: PO BOX 7635
Mailing City,St,Zip: READING, PA 196037635
Gen County: Not reported
TSD EPA ID: CAT000613927
TSD County: Not reported
Waste Category: Aqueous solution with total organic residues less than 10 percent
Disposal Method: Storage, Bulking, And/Or Transfer Off Site--No Treatment/Reovery (H010-H129) Or (H131-H135)
Tons: 1.2936
Facility County: San Bernardino

Click this hyperlink while viewing on your computer to access
76 additional CA_HAZNET: record(s) in the EDR Site Report.

---

552 **PENSKE TRUCK LEASING CO., L.P.** **SWEEPS UST** **S100942105**
14228 SLOVER AVE **San Bern. Co. Permit** **N/A**
FONTANA, CA 92335

SWEEPS UST:
Status: Active
Comp Number: 15910
Number: 1
Board Of Equalization: 44-000054
Referral Date: 06-22-94
Action Date: 06-22-94
Created Date: 06-22-94
Tank Status: A
Owner Tank Id: 516-1
Swrcb Tank Id: 36-000-015910-000001
Actv Date: 06-22-94
Capacity: 15000
Tank Use: M.V. FUEL
Stg: P
Content: DIESEL
Number Of Tanks: 3

Status: Active
Comp Number: 15910
Number: 1
Board Of Equalization: 44-000054
Referral Date: 06-22-94
Action Date: 06-22-94
Created Date: 06-22-94

Map ID	Site	Database(s)	EPA ID Number

PENSKE TRUCK LEASING CO., L.P. (Continued) **S100942105**

Tank Status: A
Owner Tank Id: 516-2
Swrcb Tank Id: 36-000-015910-000002
Actv Date: 06-22-94
Capacity: 15000
Tank Use: M.V. FUEL
Stg: P
Content: DIESEL
Number Of Tanks: Not reported

Status: Active
Comp Number: 15910
Number: 1
Board Of Equalization: 44-000054
Referral Date: 06-22-94
Action Date: 06-22-94
Created Date: 06-22-94
Tank Status: A
Owner Tank Id: 516-
Swrcb Tank Id: 36-000-015910-000005
Actv Date: 06-22-94
Capacity: 12000
Tank Use: M.V. FUEL
Stg: P
Content: REG UNLEADED
Number Of Tanks: Not reported

San Bern. Co. Permit:
Region: SAN BERNARDINO
Facility ID: FA0005266
Owner: PENSKE TRUCK LEASING CO, L.P.
Permit Number: PT0003801
Permit Category: HAZARDOUS WASTE GENERATOR - 26-50 EMPLOYEES
Facility Status: ACTIVE
Expiration Date: 10/31/2013

Region: SAN BERNARDINO
Facility ID: FA0005266
Owner: PENSKE TRUCK LEASING CO, L.P.
Permit Number: PT0003802
Permit Category: HAZMAT HANDLER 26-50 EMPLOYEES (W/GEN PRMT)
Facility Status: ACTIVE
Expiration Date: 10/31/2013

Region: SAN BERNARDINO
Facility ID: FA0005266
Owner: PENSKE TRUCK LEASING CO, L.P.
Permit Number: PT0011039
Permit Category: UST OWNERSHIP/OPERATING PERMIT (PER UST)
Facility Status: ACTIVE
Expiration Date: 10/31/2013

Region: SAN BERNARDINO
Facility ID: FA0005266
Owner: PENSKE TRUCK LEASING CO, L.P.
Permit Number: PT0011040
Permit Category: UST OWNERSHIP/OPERATING PERMIT (PER UST)

Map ID	Site	Database(s)	EPA ID Number

PENSKE TRUCK LEASING CO., L.P. (Continued) **S100942105**

Facility Status: ACTIVE
Expiration Date: 10/31/2013

Region: SAN BERNARDINO
Facility ID: FA0005266
Owner: PENSKE TRUCK LEASING CO, L.P.
Permit Number: PT0011041
Permit Category: UST OWNERSHIP/OPERATING PERMIT (PER UST)
Facility Status: ACTIVE
Expiration Date: 10/31/2013

Region: SAN BERNARDINO
Facility ID: FA0005266
Owner: PENSKE TRUCK LEASING CO, L.P.
Permit Number: PT0017162
Permit Category: APSA 1,320-10,000 GAL FAC CAPACITY
Facility Status: ACTIVE
Expiration Date: 10/31/2013

Region: SAN BERNARDINO
Facility ID: FA0005266
Owner: PENSKE TRUCK LEASING CO, L.P.
Permit Number: PT0017163
Permit Category: EPCRA FACILITY
Facility Status: ACTIVE
Expiration Date: 10/31/2013

Region: SAN BERNARDINO
Facility ID: FA0005266
Owner: PENSKE TRUCK LEASING CO, L.P.
Permit Number: PT0003800
Permit Category: CE ANNUAL FEE
Facility Status: INACTIVE
Expiration Date: 10/31/2008

Region: SAN BERNARDINO
Facility ID: FA0005266
Owner: PENSKE TRUCK LEASING CO, L.P.
Permit Number: PT0011042
Permit Category: UST OWNERSHIP/OPERATING PERMIT (PER UST)
Facility Status: INACTIVE
Expiration Date: 10/31/2005

Region: SAN BERNARDINO
Facility ID: FA0005266
Owner: PENSKE TRUCK LEASING CO, L.P.
Permit Number: PT0011043
Permit Category: UST OWNERSHIP/OPERATING PERMIT (PER UST)
Facility Status: INACTIVE
Expiration Date: 10/31/2005

Map ID	Site	Database(s)	EPA ID Number
552	**ROADWAY EXPRESS** **14251 SLOVER AVE** **FONTANA, CA 92337**	**HAZNET**	**S113175634** **N/A**

HAZNET:

Year:	2003
Gepaid:	CAR000090597
Contact:	--
Telephone:	3306436904
Mailing Name:	Not reported
Mailing Address:	14251 SLOVER AVE
Mailing City,St,Zip:	FONTANA, CA 923370000
Gen County:	Not reported
TSD EPA ID:	IND000646943
TSD County:	Not reported
Waste Category:	Not reported
Disposal Method:	Disposal, Other
Tons:	0.92
Facility County:	San Bernardino

Map ID	Site	Database(s)	EPA ID Number
552	**LAND SPAN INC** **14251 SLOVER AVE** **FONTANA, CA 92337**	**San Bern. Co. Permit**	**S103630458** **N/A**

San Bern. Co. Permit:

Region:	SAN BERNARDINO
Facility ID:	FA0011871
Owner:	LAND SPAN, INC
Permit Number:	PT0020702
Permit Category:	HAZMAT HANDLER 11-25 EMPLOYEES
Facility Status:	ACTIVE
Expiration Date:	10/31/2013

Region:	SAN BERNARDINO
Facility ID:	FA0011871
Owner:	LAND SPAN, INC
Permit Number:	PT0020703
Permit Category:	SPECIAL GENERATOR
Facility Status:	ACTIVE
Expiration Date:	10/31/2013

Region:	SAN BERNARDINO
Facility ID:	FA0011871
Owner:	LAND SPAN, INC
Permit Number:	PT0024770
Permit Category:	APSA 1,320-10,000 GAL FAC CAPACITY
Facility Status:	ACTIVE
Expiration Date:	10/31/2013

Map ID	Site	Database(s)	EPA ID Number
552	**WATKINS MOTOR LINES INC** **14251 SLOVER AVE** **FONTANA, CA 92337**	**HAZNET**	**S112868522** **N/A**

HAZNET:

Year:	1996
Gepaid:	CAC001137640
Contact:	WATKINS MOTOR LINES INC
Telephone:	0000000000
Mailing Name:	Not reported
Mailing Address:	14251 SLOVER AVE
Mailing City,St,Zip:	FONTANA, CA 923370000
Gen County:	Not reported
TSD EPA ID:	CAT080022148
TSD County:	Not reported
Waste Category:	Off-specification, aged or surplus organics
Disposal Method:	Transfer Station
Tons:	.3500
Facility County:	San Bernardino

Map ID	Site	Database(s)	EPA ID Number
552	**LAND SPAN INC** **14251 SLOVER AVE** **FONTANA, CA 92337**	**HAZNET**	**S113147415** **N/A**

HAZNET:

Year:	2012
Gepaid:	CAL000319212
Contact:	JUAN GUTIERREZ
Telephone:	9098222989
Mailing Name:	Not reported
Mailing Address:	14251 SLOVER AVE
Mailing City,St,Zip:	FONTANA, CA 923377145
Gen County:	San Bernardino
TSD EPA ID:	CAD008252405
TSD County:	Los Angeles
Waste Category:	Not reported
Disposal Method:	Storage, Bulking, And/Or Transfer Off Site--No Treatment/Reovery (H010-H129) Or (H131-H135)
Tons:	0.18
Facility County:	San Bernardino

Year:	2012
Gepaid:	CAL000319212
Contact:	JUAN GUTIERREZ
Telephone:	9098222989
Mailing Name:	Not reported
Mailing Address:	14251 SLOVER AVE
Mailing City,St,Zip:	FONTANA, CA 923377145
Gen County:	San Bernardino
TSD EPA ID:	CAD981696420
TSD County:	Los Angeles
Waste Category:	Not reported
Disposal Method:	Storage, Bulking, And/Or Transfer Off Site--No Treatment/Reovery (H010-H129) Or (H131-H135)
Tons:	25.02
Facility County:	San Bernardino

Year:	2011
Gepaid:	CAL000319212
Contact:	JUAN GUTIERREZ

Map ID	Site	Database(s)	EPA ID Number

LAND SPAN INC (Continued) **S113147415**

Telephone: 9098222989
Mailing Name: Not reported
Mailing Address: 14251 SLOVER AVE
Mailing City,St,Zip: FONTANA, CA 923377145
Gen County: Not reported
TSD EPA ID: CAD981696420
TSD County: Not reported
Waste Category: Other organic solids
Disposal Method: Storage, Bulking, And/Or Transfer Off Site--No Treatment/Reovery (H010-H129) Or (H131-H135)
Tons: 0.325
Facility County: San Bernardino

Year: 2011
Gepaid: CAL000319212
Contact: JUAN GUTIERREZ
Telephone: 9098222989
Mailing Name: Not reported
Mailing Address: 14251 SLOVER AVE
Mailing City,St,Zip: FONTANA, CA 923377145
Gen County: Not reported
TSD EPA ID: CAD981696420
TSD County: Not reported
Waste Category: Unspecified oil-containing waste
Disposal Method: Storage, Bulking, And/Or Transfer Off Site--No Treatment/Reovery (H010-H129) Or (H131-H135)
Tons: 29.8155
Facility County: San Bernardino

Year: 2010
Gepaid: CAL000319212
Contact: JUAN GUTIERREZ
Telephone: 9098222989
Mailing Name: Not reported
Mailing Address: 14251 SLOVER AVE
Mailing City,St,Zip: FONTANA, CA 923377145
Gen County: Not reported
TSD EPA ID: CAD981696420
TSD County: Not reported
Waste Category: Other organic solids
Disposal Method: Storage, Bulking, And/Or Transfer Off Site--No Treatment/Reovery (H010-H129) Or (H131-H135)
Tons: 0.16
Facility County: San Bernardino

Click this hyperlink while viewing on your computer to access
1 additional CA_HAZNET: record(s) in the EDR Site Report.

Map ID	Site	Database(s)	EPA ID Number
565	**TRUCK N PARTS** **14320 SLOVER** **FONTANA, CA**	**RCRA-SQG** **FINDS**	**1000172853** **CAD981969579**

RCRA-SQG:

Date form received by agency:	05/20/1987
Facility name:	TRUCK N PARTS
Facility address:	14320 SLOVER FONTANA, CA 92335
EPA ID:	CAD981969579
Mailing address:	SLOVER FONTANA, CA 92335
Contact:	ENVIRONMENTAL MANAGER
Contact address:	14320 SLOVER FONTANA, CA 92335
Contact country:	US
Contact telephone:	(714) 350-4035
Contact email:	Not reported
EPA Region:	09
Classification:	Small Small Quantity Generator
Description:	Handler: generates more than 100 and less than 1000 kg of hazardous waste during any calendar month and accumulates less than 6000 kg of hazardous waste at any time; or generates 100 kg or less of hazardous waste during any calendar month, and accumulates more than 1000 kg of hazardous waste at any time

Owner/Operator Summary:

Owner/operator name:	TED INGMIER
Owner/operator address:	NOT REQUIRED NOT REQUIRED, ME 99999
Owner/operator country:	Not reported
Owner/operator telephone:	(415) 555-1212
Legal status:	Private
Owner/Operator Type:	Owner
Owner/Op start date:	Not reported
Owner/Op end date:	Not reported
Owner/operator name:	NOT REQUIRED
Owner/operator address:	NOT REQUIRED NOT REQUIRED, ME 99999
Owner/operator country:	Not reported
Owner/operator telephone:	(415) 555-1212
Legal status:	Private
Owner/Operator Type:	Operator
Owner/Op start date:	Not reported
Owner/Op end date:	Not reported

Handler Activities Summary:

U.S. importer of hazardous waste:	No
Mixed waste (haz. and radioactive):	No
Recycler of hazardous waste:	No
Transporter of hazardous waste:	No
Treater, storer or disposer of HW:	No
Underground injection activity:	No
On-site burner exemption:	No
Furnace exemption:	No
Used oil fuel burner:	No
Used oil processor:	No

Map ID	Site	Database(s)	EPA ID Number

TRUCK N PARTS (Continued) **1000172853**

User oil refiner: No
Used oil fuel marketer to burner: No
Used oil Specification marketer: No
Used oil transfer facility: No
Used oil transporter: No

Violation Status: No violations found

FINDS:

Registry ID: 110009547348

Environmental Interest/Information System

RCRAInfo is a national information system that supports the Resource Conservation and Recovery Act (RCRA) program through the tracking of events and activities related to facilities that generate, transport, and treat, store, or dispose of hazardous waste. RCRAInfo allows RCRA program staff to track the notification, permit, compliance, and corrective action activities required under RCRA.

---

565 **FLEET SERVICE OF LOS ANGELES** **LUST** **U001574838**
14320 SLOVER AVE **San Bern. Co. Permit** **N/A**
FONTANA, CA 92335

LUST:

Region:	STATE
Global Id:	T0607100556
Latitude:	34.0628717
Longitude:	-117.4926113
Case Type:	LUST Cleanup Site
Status:	Completed - Case Closed
Status Date:	06/23/2004
Lead Agency:	SAN BERNARDINO COUNTY
Case Worker:	BM7
Local Agency:	Not reported
RB Case Number:	083603402T
LOC Case Number:	99031
File Location:	Local Agency
Potential Media Affect:	Soil
Potential Contaminants of Concern:	Diesel
Site History:	Not reported

Click here to access the California GeoTracker records for this facility:

Contact:

Global Id:	T0607100556
Contact Type:	Regional Board Caseworker
Contact Name:	TOM E. MBEKE-EKANEM
Organization Name:	SANTA ANA RWQCB (REGION 8)
Address:	3737 MAIN STREET, SUITE 500
City:	RIVERSIDE
Email:	tmbeke-ekanem@waterboards.ca.gov
Phone Number:	9513202007

Status History:

Global Id:	T0607100556
Status:	Completed - Case Closed

Map ID	Site	Database(s)	EPA ID Number

FLEET SERVICE OF LOS ANGELES (Continued) **U001574838**

Status Date: 06/23/2004

Global Id: T0607100556
Status: Open - Case Begin Date
Status Date: 01/16/1999

Global Id: T0607100556
Status: Open - Remediation
Status Date: 03/01/1999

Global Id: T0607100556
Status: Open - Site Assessment
Status Date: 01/16/1999

Global Id: T0607100556
Status: Open - Site Assessment
Status Date: 02/12/1999

Regulatory Activities:
Global Id: T0607100556
Action Type: Other
Date: 01/01/1950
Action: Leak Discovery

Global Id: T0607100556
Action Type: REMEDIATION
Date: 01/01/1950
Action: Excavation

Global Id: T0607100556
Action Type: Other
Date: 01/01/1950
Action: Leak Reported

Global Id: T0607100556
Action Type: ENFORCEMENT
Date: 06/23/2004
Action: Closure/No Further Action Letter

San Bern. Co. Permit:
Region: SAN BERNARDINO
Facility ID: FA0004995
Owner: SINGH, BALWINDER
Permit Number: PT0004244
Permit Category: HAZMAT HANDLER 11-25 EMPLOYEES (W/GEN PRMT)
Facility Status: ACTIVE
Expiration Date: 03/31/2014

Region: SAN BERNARDINO
Facility ID: FA0004995
Owner: SINGH, BALWINDER
Permit Number: PT0004245
Permit Category: HAZARDOUS WASTE GENERATOR - 11-25 EMPLOYEES
Facility Status: ACTIVE
Expiration Date: 03/31/2014

Map ID	Site	Database(s)	EPA ID Number

FLEET SERVICE OF LOS ANGELES (Continued) **U001574838**

Region: SAN BERNARDINO
Facility ID: FA0004995
Owner: SINGH, BALWINDER
Permit Number: PT0004246
Permit Category: APSA 10,001-100,000 GAL FAC CAPACITY
Facility Status: ACTIVE
Expiration Date: 03/31/2014

Region: SAN BERNARDINO
Facility ID: FA0004995
Owner: SINGH, BALWINDER
Permit Number: PT0010879
Permit Category: UST OWNERSHIP/OPERATING PERMIT (PER UST)
Facility Status: ACTIVE
Expiration Date: 03/31/2014

Region: SAN BERNARDINO
Facility ID: FA0004995
Owner: SINGH, BALWINDER
Permit Number: PT0010880
Permit Category: UST OWNERSHIP/OPERATING PERMIT (PER UST)
Facility Status: ACTIVE
Expiration Date: 03/31/2014

---

565 **NORTH AMERICAN VAN LINES** **HAZNET** **S113017178**
14320 SLOVER AVE **N/A**
FONTANA, CA 92337

HAZNET:
Year: 2004
Gepaid: CAD982516262
Contact: JOSE ZEPEDA
Telephone: 9093503310
Mailing Name: Not reported
Mailing Address: 14320 SLOVER AVE
Mailing City,St,Zip: FONTANA, CA 923377122
Gen County: Not reported
TSD EPA ID: CAT080033681
TSD County: Not reported
Waste Category: Other organic solids
Disposal Method: Disposal, Land Fill
Tons: 0.9
Facility County: San Bernardino

Year: 2004
Gepaid: CAD982516262
Contact: JOSE ZEPEDA
Telephone: 9093503310
Mailing Name: Not reported
Mailing Address: 14320 SLOVER AVE
Mailing City,St,Zip: FONTANA, CA 923377122
Gen County: Not reported
TSD EPA ID: CAT080033681
TSD County: Not reported
Waste Category: Other organic solids
Disposal Method: Disposal, Land Fill
Tons: 0.9
Facility County: San Bernardino

Map ID	Site	Database(s)	EPA ID Number

NORTH AMERICAN VAN LINES (Continued) **S113017178**

Year:	2003
Gepaid:	CAD982516262
Contact:	JOSE ZEPEDA
Telephone:	9093503310
Mailing Name:	Not reported
Mailing Address:	14320 SLOVER AVE
Mailing City,St,Zip:	FONTANA, CA 923377122
Gen County:	Not reported
TSD EPA ID:	CAD028409019
TSD County:	Not reported
Waste Category:	Unspecified organic liquid mixture
Disposal Method:	Treatment, Tank
Tons:	1.14
Facility County:	San Bernardino

Year:	2003
Gepaid:	CAD982516262
Contact:	JOSE ZEPEDA
Telephone:	9093503310
Mailing Name:	Not reported
Mailing Address:	14320 SLOVER AVE
Mailing City,St,Zip:	FONTANA, CA 923377122
Gen County:	Not reported
TSD EPA ID:	CAT080033681
TSD County:	Not reported
Waste Category:	Other organic solids
Disposal Method:	Disposal, Land Fill
Tons:	2.95
Facility County:	San Bernardino

Year:	2003
Gepaid:	CAD982516262
Contact:	JOSE ZEPEDA
Telephone:	9093503310
Mailing Name:	Not reported
Mailing Address:	14320 SLOVER AVE
Mailing City,St,Zip:	FONTANA, CA 923377122
Gen County:	Not reported
TSD EPA ID:	CAD028409019
TSD County:	Not reported
Waste Category:	Unspecified organic liquid mixture
Disposal Method:	Treatment, Tank
Tons:	1.14
Facility County:	San Bernardino

Click this hyperlink while viewing on your computer to access
53 additional CA_HAZNET: record(s) in the EDR Site Report.

Map ID	Site	Database(s)	EPA ID Number
565	**NORTH AMERICAN TRUCK STOP** **14320 SLOVER AVE** **FONTANA, CA 92337**	**HAZNET**	**S113799274** **N/A**

HAZNET:

Year:	2012
Gepaid:	CAL000361916
Contact:	BALWINDER SINGH
Telephone:	9093503310
Mailing Name:	Not reported
Mailing Address:	14320 SLOVER AVE
Mailing City,St,Zip:	FONTANA, CA 923370000
Gen County:	San Bernardino
TSD EPA ID:	CAD008302903
TSD County:	Los Angeles
Waste Category:	Not reported
Disposal Method:	Fuel Blending Prior To Energy Recovery At Another Site
Tons:	0.05
Facility County:	San Bernardino

Map ID	Site	Database(s)	EPA ID Number
565	**NORTH AMERICAN FLEET SVC** **14320 SLOVER AVE** **FONTANA, CA 92337**	**UST**	**U003785126** **N/A**

UST:

Facility ID:	89017840
Latitude:	34.06287
Longitude:	-117.49264

Map ID	Site	Database(s)	EPA ID Number
565	**NORTH AMERICAN VAN LINES** **14320 SLOVER AVENUE** **FONTANA, CA 92335**	**RCRA-SQG** **WDS** **LUST** **CA FID UST** **SWEEPS UST**	**1000404824** **CAD982516262**

RCRA-SQG:

Date form received by agency:	09/01/1996
Facility name:	NORTH AMERICAN VAN LINES
Facility address:	14320 SLOVER AVENUE FONTANA, CA 92335
EPA ID:	CAD982516262
Mailing address:	SLOVER AVENUE FONTANA, CA 92335
Contact:	Not reported
Contact address:	Not reported Not reported
Contact country:	Not reported
Contact telephone:	Not reported
Contact email:	Not reported
EPA Region:	09
Classification:	Small Small Quantity Generator
Description:	Handler: generates more than 100 and less than 1000 kg of hazardous waste during any calendar month and accumulates less than 6000 kg of hazardous waste at any time; or generates 100 kg or less of hazardous waste during any calendar month, and accumulates more than 1000 kg of hazardous waste at any time

Map ID	Site	Database(s)	EPA ID Number

NORTH AMERICAN VAN LINES (Continued) **1000404824**

Owner/Operator Summary:

Owner/operator name:	NOT REQUIRED
Owner/operator address:	NOT REQUIRED
	NOT REQUIRED, ME 99999
Owner/operator country:	Not reported
Owner/operator telephone:	(415) 555-1212
Legal status:	Private
Owner/Operator Type:	Operator
Owner/Op start date:	Not reported
Owner/Op end date:	Not reported

Owner/operator name:	NORTH AMERICAN VAN LINES
Owner/operator address:	NOT REQUIRED
	NOT REQUIRED, ME 99999
Owner/operator country:	Not reported
Owner/operator telephone:	(415) 555-1212
Legal status:	Private
Owner/Operator Type:	Owner
Owner/Op start date:	Not reported
Owner/Op end date:	Not reported

Handler Activities Summary:

U.S. importer of hazardous waste:	No
Mixed waste (haz. and radioactive):	No
Recycler of hazardous waste:	No
Transporter of hazardous waste:	No
Treater, storer or disposer of HW:	No
Underground injection activity:	No
On-site burner exemption:	No
Furnace exemption:	No
Used oil fuel burner:	No
Used oil processor:	No
User oil refiner:	No
Used oil fuel marketer to burner:	No
Used oil Specification marketer:	No
Used oil transfer facility:	No
Used oil transporter:	No

Violation Status: No violations found

CA WDS:

Facility ID:	Santa Ana River 36I003230
Facility Type:	Industrial - Facility that treats and/or disposes of liquid or semisolid wastes from any servicing, producing, manufacturing or processing operation of whatever nature, including mining, gravel washing, geothermal operations, air conditioning, ship building and repairing, oil production, storage and disposal operations, water pumping.
Facility Status:	Active - Any facility with a continuous or seasonal discharge that is under Waste Discharge Requirements.
NPDES Number:	CAS000001 The 1st 2 characters designate the state. The remaining 7 are assigned by the Regional Board
Subregion:	8
Facility Telephone:	7143503310
Facility Contact:	JOHN G BERGERON
Agency Name:	NORTH AMERICAN VAN LINES
Agency Address:	PO Box 988

Map ID	Site	Database(s)	EPA ID Number

NORTH AMERICAN VAN LINES (Continued) **1000404824**

Agency City,St,Zip:	Fort Wayne 468010988
Agency Contact:	BILL MACDONALD
Agency Telephone:	2194292218
Agency Type:	Private
SIC Code:	0
SIC Code 2:	Not reported
Primary Waste:	Not reported
Primary Waste Type:	Not reported
Secondary Waste:	Not reported
Secondary Waste Type:	Not reported
Design Flow:	0
Baseline Flow:	0
Reclamation:	Not reported
POTW:	Not reported
Treat To Water:	Minor Threat to Water Quality. A violation of a regional board order should cause a relatively minor impairment of beneficial uses compared to a major or minor threat. Not: All nurds without a TTWQ will be considered a minor threat to water quality unless coded at a higher Level. A Zero (0) may be used to code those NURDS that are found to represent no threat to water quality.
Complexity:	Category C - Facilities having no waste treatment systems, such as cooling water dischargers or thosewho must comply through best management practices, facilities with passive waste treatment and disposal systems, such as septic systems with subsurface disposal, or dischargers having waste storage systems with land disposal such as dairy waste ponds.

LUST REG 8:

Region:	8
County:	San Bernardino
Regional Board:	Santa Ana Region
Facility Status:	Case Closed
Case Number:	083603402T
Local Case Num:	99031
Case Type:	Soil only
Substance:	Diesel
Qty Leaked:	Not reported
Abate Method:	Not reported
Cross Street:	Not reported
Enf Type:	Not reported
Funding:	Not reported
How Discovered:	Not reported
How Stopped:	Not reported
Leak Cause:	Not reported
Leak Source:	Not reported
Global ID:	T0607100556
How Stopped Date:	Not reported
Enter Date:	3/24/1999
Review Date:	1/16/1999
Prelim Assess:	2/12/1999
Discover Date:	1/16/1999
Enforcement Date:	Not reported
Close Date:	6/23/2004
Workplan:	Not reported
Pollution Char:	Not reported
Remed Plan:	Not reported
Remed Action:	3/1/1999

Map ID	Site	Database(s)	EPA ID Number

NORTH AMERICAN VAN LINES (Continued) **1000404824**

Monitoring: Not reported
Enter Date: 3/24/1999
GW Qualifies: Not reported
Soil Qualifies: Not reported
Operator: Not reported
Facility Contact: Not reported
Interim: Not reported
Oversite Program: LUST
Latitude: 34.0630197
Longitude: -117.4926801
MTBE Date: Not reported
Max MTBE GW: Not reported
MTBE Concentration: 0
Max MTBE Soil: Not reported
MTBE Fuel: 0
MTBE Tested: Not Required to be Tested.
MTBE Class: *
Staff: TME
Staff Initials: BM7
Lead Agency: Local Agency
Local Agency: 36000L
Hydr Basin #: UPPER SANTA ANA VALL
Beneficial: Not reported
Priority: Not reported
Cleanup Fund Id: Not reported
Work Suspended: Not reported
Summary: Not reported

CA FID UST:
Facility ID: 36003094
Regulated By: UTNKA
Regulated ID: 00053640
Cortese Code: Not reported
SIC Code: Not reported
Facility Phone: Not reported
Mail To: Not reported
Mailing Address: 14320 SLOVER AVE
Mailing Address 2: Not reported
Mailing City,St,Zip: FONTANA 92335
Contact: Not reported
Contact Phone: Not reported
DUNs Number: Not reported
NPDES Number: Not reported
EPA ID: Not reported
Comments: Not reported
Status: Active

SWEEPS UST:
Status: Active
Comp Number: 53640
Number: 9
Board Of Equalization: 44-021193
Referral Date: 07-28-92
Action Date: 07-28-92
Created Date: 02-29-88
Tank Status: A

Map ID	Site	Database(s)	EPA ID Number

NORTH AMERICAN VAN LINES (Continued) **1000404824**

Owner Tank Id: 2
Swrcb Tank Id: 36-000-053640-000001
Actv Date: 08-26-88
Capacity: 20000
Tank Use: M.V. FUEL
Stg: P
Content: DIESEL
Number Of Tanks: 2

Status: Active
Comp Number: 53640
Number: 9
Board Of Equalization: 44-021193
Referral Date: 07-28-92
Action Date: 07-28-92
Created Date: 02-29-88
Tank Status: A
Owner Tank Id: 1
Swrcb Tank Id: 36-000-053640-000002
Actv Date: 08-26-88
Capacity: 20000
Tank Use: M.V. FUEL
Stg: P
Content: DIESEL
Number Of Tanks: Not reported

---

565 **NORTH AMERICAN TRUCK STOP** **FINDS** **1010694087**
14320 SLOVER AVE **AST** **N/A**
FONTANA, CA

FINDS:

Registry ID: 110033211432

Environmental Interest/Information System
UORS (California - Used Oil Recycling System). California Integrated Waste Management Board (CIWMB) helps communities establish and promote convenient collection opportunities for used oil and used oil filters.

AST:
Owner: SINGH, BALWINDER
Total Gallons: 25,000
Certified Unified Program Agencies: San Bernardino

---

565 **REDDAWAY CO** **HAZNET** **S113772367**
14320 SLOVER AVE **N/A**
FONTANA, CA 92337

HAZNET:
Year: 2012
Gepaid: CAC002684493
Contact: JIMMY HAINES
Telephone: 8003955436
Mailing Name: Not reported
Mailing Address: 10990 ROE AVE

Map ID	Site	Database(s)	EPA ID Number

REDDAWAY CO (Continued) **S113772367**

Mailing City,St,Zip: OVERLAND PARK, KS 66211
Gen County: San Bernardino
TSD EPA ID: CAD028409019
TSD County: Los Angeles
Waste Category: Not reported
Disposal Method: Storage, Bulking, And/Or Transfer Off Site--No Treatment/Reovery (H010-H129) Or (H131-H135)
Tons: 0.3
Facility County: San Bernardino

---

565 **MYCO EQUIPMENT INC** **San Bern. Co. Permit** **S104768496**
10505 ALMOND **N/A**
FONTANA, CA 92335

San Bern. Co. Permit:

Region: SAN BERNARDINO
Facility ID: FA0006717
Owner: TONY'S EXPRESS, INC.
Permit Number: PT0001204
Permit Category: APSA 10,001-100,000 GAL FAC CAPACITY
Facility Status: ACTIVE
Expiration Date: 05/31/2014

Region: SAN BERNARDINO
Facility ID: FA0006717
Owner: TONY'S EXPRESS, INC.
Permit Number: PT0001205
Permit Category: SPECIAL GENERATOR
Facility Status: ACTIVE
Expiration Date: 05/31/2014

Region: SAN BERNARDINO
Facility ID: FA0006717
Owner: TONY'S EXPRESS, INC.
Permit Number: PT0001206
Permit Category: HAZMAT HANDLER 11-25 EMPLOYEES
Facility Status: ACTIVE
Expiration Date: 05/31/2014

Region: SAN BERNARDINO
Facility ID: FA0006717
Owner: TONY'S EXPRESS, INC.
Permit Number: PT0019563
Permit Category: EPCRA FACILITY
Facility Status: ACTIVE
Expiration Date: 05/31/2014

Region: SAN BERNARDINO
Facility ID: FA0004914
Owner: MIKE O'MARAH
Permit Number: PT0003874
Permit Category: HAZMAT HANDLER 0-10 EMPLOYEES (W/GEN PRMT)
Facility Status: INACTIVE
Expiration Date: 09/30/2007

Region: SAN BERNARDINO
Facility ID: FA0004914
Owner: MIKE O'MARAH

Map ID	Site	Database(s)	EPA ID Number

MYCO EQUIPMENT INC (Continued) **S104768496**

Permit Number: PT0003875
Permit Category: HAZARDOUS WASTE GENERATOR - 0-10 EMPLOYEES
Facility Status: INACTIVE
Expiration Date: 09/30/2007

Region: SAN BERNARDINO
Facility ID: FA0006717
Owner: TONY'S EXPRESS, INC.
Permit Number: PT0001203
Permit Category: AST OPERATING PERMIT
Facility Status: INACTIVE
Expiration Date: 05/31/2005

---

565 **TONYS EXPRESS INC** **RCRA-SQG** **1001217503**
10505 ALMOND AVE **FINDS** **CAR000035840**
FONTANA, CA **WDS**
HAZNET

RCRA-SQG:
Date form received by agency: 01/29/1998
Facility name: TONYS EXPRESS INC
Facility address: 10505 ALMOND AVE
FONTANA, CA 92334
EPA ID: CAR000035840
Mailing address: 10613 JASMINE ST
FONTANA, CA 923378241
Contact: ANTHONY RAHUY
Contact address: 10613 JASMINE ST
FONTANA, CA 923378241
Contact country: US
Contact telephone: (909) 427-8700
Contact email: Not reported
EPA Region: 09
Classification: Small Small Quantity Generator
Description: Handler: generates more than 100 and less than 1000 kg of hazardous waste during any calendar month and accumulates less than 6000 kg of hazardous waste at any time; or generates 100 kg or less of hazardous waste during any calendar month, and accumulates more than 1000 kg of hazardous waste at any time

Owner/Operator Summary:
Owner/operator name: ANTHONY RALUY
Owner/operator address: 10613 JASMINE ST
FONTANA, CA 92337
Owner/operator country: Not reported
Owner/operator telephone: (909) 427-8700
Legal status: Private
Owner/Operator Type: Owner
Owner/Op start date: Not reported
Owner/Op end date: Not reported

Handler Activities Summary:
U.S. importer of hazardous waste: No
Mixed waste (haz. and radioactive): No
Recycler of hazardous waste: No
Transporter of hazardous waste: No
Treater, storer or disposer of HW: No

Map ID	Site	Database(s)	EPA ID Number

TONYS EXPRESS INC (Continued) **1001217503**

Underground injection activity:	No
On-site burner exemption:	No
Furnace exemption:	No
Used oil fuel burner:	No
Used oil processor:	No
User oil refiner:	No
Used oil fuel marketer to burner:	No
Used oil Specification marketer:	No
Used oil transfer facility:	No
Used oil transporter:	No

Hazardous Waste Summary:

Waste code:	D000
Waste name:	Not Defined

Violation Status: No violations found

FINDS:

Registry ID: 110002920750

Environmental Interest/Information System

California Hazardous Waste Tracking System - Datamart (HWTS-DATAMART) provides California with information on hazardous waste shipments for generators, transporters, and treatment, storage, and disposal facilities.

RCRAInfo is a national information system that supports the Resource Conservation and Recovery Act (RCRA) program through the tracking of events and activities related to facilities that generate, transport, and treat, store, or dispose of hazardous waste. RCRAInfo allows RCRA program staff to track the notification, permit, compliance, and corrective action activities required under RCRA.

CA WDS:

Facility ID:	Santa Ana River 36I014445
Facility Type:	Industrial - Facility that treats and/or disposes of liquid or semisolid wastes from any servicing, producing, manufacturing or processing operation of whatever nature, including mining, gravel washing, geothermal operations, air conditioning, ship building and repairing, oil production, storage and disposal operations, water pumping.
Facility Status:	Active - Any facility with a continuous or seasonal discharge that is under Waste Discharge Requirements.
NPDES Number:	CAS000001 The 1st 2 characters designate the state. The remaining 7 are assigned by the Regional Board
Subregion:	8
Facility Telephone:	9094271002
Facility Contact:	TONY RALUY
Agency Name:	TONYS EXPRESS INC
Agency Address:	10613 Jasmine St
Agency City,St,Zip:	Fontana 923378241
Agency Contact:	TONY RALUY
Agency Telephone:	9094278700
Agency Type:	Private
SIC Code:	0

Map ID	Site	Database(s)	EPA ID Number

TONYS EXPRESS INC (Continued) **1001217503**

SIC Code 2: Not reported
Primary Waste: Not reported
Primary Waste Type: Not reported
Secondary Waste: Not reported
Secondary Waste Type: Not reported
Design Flow: 0
Baseline Flow: 0
Reclamation: Not reported
POTW: Not reported
Treat To Water: Minor Threat to Water Quality. A violation of a regional board order should cause a relatively minor impairment of beneficial uses compared to a major or minor threat. Not: All nurds without a TTWQ will be considered a minor threat to water quality unless coded at a higher Level. A Zero (0) may be used to code those NURDS that are found to represent no threat to water quality.
Complexity: Category C - Facilities having no waste treatment systems, such as cooling water dischargers or thosewho must comply through best management practices, facilities with passive waste treatment and disposal systems, such as septic systems with subsurface disposal, or dischargers having waste storage systems with land disposal such as dairy waste ponds.

HAZNET:
Year: 2011
Gepaid: CAR000035840
Contact: J STEVEN ORTEGA SHOP MGR
Telephone: 9094271002
Mailing Name: Not reported
Mailing Address: 10505 ALMOND AVE
Mailing City,St,Zip: FONTANA, CA 923370000
Gen County: Not reported
TSD EPA ID: CAT080013352
TSD County: Not reported
Waste Category: Oil/water separation sludge
Disposal Method: Other Recovery Of Reclamation For Reuse Including Acid Regeneration, Organics Recovery Ect
Tons: 4.17
Facility County: San Bernardino

Year: 2008
Gepaid: CAR000035840
Contact: J STEVEN ORTEGA SHOP MGR
Telephone: 9094271002
Mailing Name: Not reported
Mailing Address: 10505 ALMOND AVE
Mailing City,St,Zip: FONTANA, CA 923370000
Gen County: Not reported
TSD EPA ID: CAT080013352
TSD County: Not reported
Waste Category: Unspecified organic liquid mixture
Disposal Method: Other Recovery Of Reclamation For Reuse Including Acid Regeneration, Organics Recovery Ect
Tons: 0.102
Facility County: San Bernardino

Year: 2008
Gepaid: CAR000035840

Map ID	Site	Database(s)	EPA ID Number

TONYS EXPRESS INC (Continued) **1001217503**

Contact:	J STEVEN ORTEGA SHOP MGR
Telephone:	9094271002
Mailing Name:	Not reported
Mailing Address:	10505 ALMOND AVE
Mailing City,St,Zip:	FONTANA, CA 923370000
Gen County:	Not reported
TSD EPA ID:	CAT080013352
TSD County:	Not reported
Waste Category:	Oil/water separation sludge
Disposal Method:	Other Recovery Of Reclamation For Reuse Including Acid Regeneration, Organics Recovery Ect
Tons:	2.085
Facility County:	San Bernardino

Year:	2008
Gepaid:	CAR000035840
Contact:	J STEVEN ORTEGA SHOP MGR
Telephone:	9094271002
Mailing Name:	Not reported
Mailing Address:	10505 ALMOND AVE
Mailing City,St,Zip:	FONTANA, CA 923370000
Gen County:	Not reported
TSD EPA ID:	CAD097030993
TSD County:	Not reported
Waste Category:	Other organic solids
Disposal Method:	Storage, Bulking, And/Or Transfer Off Site--No Treatment/Reovery (H010-H129) Or (H131-H135)
Tons:	0.4
Facility County:	San Bernardino

Year:	2007
Gepaid:	CAR000035840
Contact:	J STEVEN ORTEGA SHOP MGR
Telephone:	9094271002
Mailing Name:	Not reported
Mailing Address:	10505 ALMOND AVE
Mailing City,St,Zip:	FONTANA, CA 923370000
Gen County:	Not reported
TSD EPA ID:	CAT080013352
TSD County:	Not reported
Waste Category:	Oil/water separation sludge
Disposal Method:	Discharge To Sewer/Potw Or Npdes(With Prior Storage--With Or Without Treatment)
Tons:	3.75
Facility County:	San Bernardino

Click this hyperlink while viewing on your computer to access
5 additional CA_HAZNET: record(s) in the EDR Site Report.

Map ID	Site	Database(s)	EPA ID Number
565	**TONY'S EXPRESS, INC** **10505 ALMOND AVE** **FONTANA, CA 92337**	**AST**	**S105298679** **N/A**

AST:

Owner:	TONY'S EXPRESS, INC
Total Gallons:	12,850
Certified Unified Program Agencies:	San Bernardino

Map ID	Site	Database(s)	EPA ID Number
593	**EWGS MOTOR TRUCK COMPANY** **14490 SLOVER AVE** **FONTANA, CA 92335**	**CA FID UST** **SWEEPS UST**	**S101591195** **N/A**

CA FID UST:

Facility ID:	36002527
Regulated By:	UTNKA
Regulated ID:	Not reported
Cortese Code:	Not reported
SIC Code:	Not reported
Facility Phone:	Not reported
Mail To:	Not reported
Mailing Address:	PO BOX 758
Mailing Address 2:	Not reported
Mailing City,St,Zip:	FONTANA 92335
Contact:	Not reported
Contact Phone:	Not reported
DUNs Number:	Not reported
NPDES Number:	Not reported
EPA ID:	Not reported
Comments:	Not reported
Status:	Active

SWEEPS UST:

Status:	Active
Comp Number:	8776
Number:	1
Board Of Equalization:	44-020116
Referral Date:	03-24-92
Action Date:	03-24-92
Created Date:	09-16-88
Tank Status:	A
Owner Tank Id:	Not reported
Swrcb Tank Id:	36-000-008776-000001
Actv Date:	09-16-88
Capacity:	1
Tank Use:	UNKNOWN
Stg:	P
Content:	UNKNOWN
Number Of Tanks:	1

Map ID	Site	Database(s)	EPA ID Number
593	**RUSH TRUCK CENTER FONTANA** **14490 SLOVER AVE** **FONTANA, CA 92337**	**RCRA-SQG** **FINDS** **AST** **San Bern. Co. Permit** **HAZNET**	**1000375253** **CAD122295017**

RCRA-SQG:

Date form received by agency:	06/30/2004
Facility name:	RUSH TRUCK CENTER FONTANA
Facility address:	14490 SLOVER AVE FONTANA, CA 92337
EPA ID:	CAD122295017
Contact:	JAZMIN GUTIERREZ
Contact address:	14490 SLOVER AVE FONTANA, CA 92337
Contact country:	US
Contact telephone:	909-823-7080
Contact email:	Not reported
EPA Region:	09
Classification:	Small Small Quantity Generator
Description:	Handler: generates more than 100 and less than 1000 kg of hazardous waste during any calendar month and accumulates less than 6000 kg of hazardous waste at any time; or generates 100 kg or less of hazardous waste during any calendar month, and accumulates more than 1000 kg of hazardous waste at any time

Owner/Operator Summary:

Owner/operator name:	RUSH TRUCK CENTERS OF CAL INC
Owner/operator address:	Not reported Not reported
Owner/operator country:	US
Owner/operator telephone:	Not reported
Legal status:	Private
Owner/Operator Type:	Owner
Owner/Op start date:	02/01/1994
Owner/Op end date:	Not reported
Owner/operator name:	JAMIE LOWE
Owner/operator address:	Not reported Not reported
Owner/operator country:	US
Owner/operator telephone:	Not reported
Legal status:	Private
Owner/Operator Type:	Operator
Owner/Op start date:	06/01/1999
Owner/Op end date:	Not reported

Handler Activities Summary:

U.S. importer of hazardous waste:	No
Mixed waste (haz. and radioactive):	No
Recycler of hazardous waste:	No
Transporter of hazardous waste:	No
Treater, storer or disposer of HW:	No
Underground injection activity:	No
On-site burner exemption:	No
Furnace exemption:	No
Used oil fuel burner:	No
Used oil processor:	No

Map ID	Site	Database(s)	EPA ID Number

RUSH TRUCK CENTER FONTANA (Continued) **1000375253**

User oil refiner: No
Used oil fuel marketer to burner: No
Used oil Specification marketer: No
Used oil transfer facility: No
Used oil transporter: No

Historical Generators:
Date form received by agency: 03/27/2000
Facility name: RUSH TRUCK CENTER FONTANA
Site name: RUSH TRUCK CENTERS FONTANA
Classification: Small Quantity Generator

Date form received by agency: 09/01/1996
Facility name: RUSH TRUCK CENTER FONTANA
Site name: RUSH TRUCK CENTERS FONTANA
Classification: Small Quantity Generator

Date form received by agency: 11/18/1985
Facility name: RUSH TRUCK CENTER FONTANA
Site name: RUSH TRUCK CENTERS FONTANA
Classification: Large Quantity Generator

Hazardous Waste Summary:
Waste code: D001
Waste name: IGNITABLE HAZARDOUS WASTES ARE THOSE WASTES WHICH HAVE A FLASHPOINT OF LESS THAN 140 DEGREES FAHRENHEIT AS DETERMINED BY A PENSKY-MARTENS CLOSED CUP FLASH POINT TESTER. ANOTHER METHOD OF DETERMINING THE FLASH POINT OF A WASTE IS TO REVIEW THE MATERIAL SAFETY DATA SHEET, WHICH CAN BE OBTAINED FROM THE MANUFACTURER OR DISTRIBUTOR OF THE MATERIAL. LACQUER THINNER IS AN EXAMPLE OF A COMMONLY USED SOLVENT WHICH WOULD BE CONSIDERED AS IGNITABLE HAZARDOUS WASTE.

Violation Status: No violations found

FINDS:

Registry ID: 110002668186

Environmental Interest/Information System

California Hazardous Waste Tracking System - Datamart (HWTS-DATAMART) provides California with information on hazardous waste shipments for generators, transporters, and treatment, storage, and disposal facilities.

RCRAInfo is a national information system that supports the Resource Conservation and Recovery Act (RCRA) program through the tracking of events and activities related to facilities that generate, transport, and treat, store, or dispose of hazardous waste. RCRAInfo allows RCRA program staff to track the notification, permit, compliance, and corrective action activities required under RCRA.

AST:
Owner: RUSH, MARVIN
Total Gallons: 1,400
Certified Unified Program Agencies: San Bernardino

Map ID	Site	Database(s)	EPA ID Number

RUSH TRUCK CENTER FONTANA (Continued) **1000375253**

San Bern. Co. Permit:
Region: SAN BERNARDINO
Facility ID: FA0005829
Owner: RUSH, MARVIN
Permit Number: PT0002197
Permit Category: SPECIAL GENERATOR
Facility Status: ACTIVE
Expiration Date: 04/30/2014

Region: SAN BERNARDINO
Facility ID: FA0005829
Owner: RUSH, MARVIN
Permit Number: PT0002198
Permit Category: HAZMAT HANDLER 26-50 EMPLOYEES (W/GEN PRMT)
Facility Status: ACTIVE
Expiration Date: 04/30/2014

Region: SAN BERNARDINO
Facility ID: FA0005829
Owner: RUSH, MARVIN
Permit Number: PT0002199
Permit Category: APSA 1,320-10,000 GAL FAC CAPACITY
Facility Status: ACTIVE
Expiration Date: 04/30/2014

Region: SAN BERNARDINO
Facility ID: FA0005829
Owner: RUSH, MARVIN
Permit Number: PT0012797
Permit Category: EPCRA FACILITY
Facility Status: ACTIVE
Expiration Date: 04/30/2014

HAZNET:
Year: 2012
Gepaid: CAD122295017
Contact: DAVID MARTINEZ REGION MANAGER
Telephone: 9098290085
Mailing Name: Not reported
Mailing Address: 9727 CHERRY AVE
Mailing City,St,Zip: FONTANA, CA 923350000
Gen County: San Bernardino
TSD EPA ID: CAT080013352
TSD County: Los Angeles
Waste Category: Not reported
Disposal Method: Other Recovery Of Reclamation For Reuse Including Acid Regeneration, Organics Recovery Ect
Tons: 7.506
Facility County: San Bernardino

Year: 2012
Gepaid: CAD122295017
Contact: DAVID MARTINEZ REGION MANAGER
Telephone: 9098290085
Mailing Name: Not reported
Mailing Address: 9727 CHERRY AVE

Map ID	Site	Database(s)	EPA ID Number

RUSH TRUCK CENTER FONTANA (Continued) **1000375253**

Mailing City,St,Zip:	FONTANA, CA 923350000
Gen County:	San Bernardino
TSD EPA ID:	CAT000613927
TSD County:	San Bernardino
Waste Category:	Not reported
Disposal Method:	Storage, Bulking, And/Or Transfer Off Site--No Treatment/Reovery (H010-H129) Or (H131-H135)
Tons:	0.084
Facility County:	San Bernardino

Year:	2012
Gepaid:	CAD122295017
Contact:	DAVID MARTINEZ REGION MANAGER
Telephone:	9098290085
Mailing Name:	Not reported
Mailing Address:	9727 CHERRY AVE
Mailing City,St,Zip:	FONTANA, CA 923350000
Gen County:	San Bernardino
TSD EPA ID:	CAT000613927
TSD County:	San Bernardino
Waste Category:	Not reported
Disposal Method:	Storage, Bulking, And/Or Transfer Off Site--No Treatment/Reovery (H010-H129) Or (H131-H135)
Tons:	0.084
Facility County:	San Bernardino

Year:	2012
Gepaid:	CAD122295017
Contact:	DAVID MARTINEZ REGION MANAGER
Telephone:	9098290085
Mailing Name:	Not reported
Mailing Address:	9727 CHERRY AVE
Mailing City,St,Zip:	FONTANA, CA 923350000
Gen County:	San Bernardino
TSD EPA ID:	CAT080013352
TSD County:	Los Angeles
Waste Category:	Not reported
Disposal Method:	Other Recovery Of Reclamation For Reuse Including Acid Regeneration, Organics Recovery Ect
Tons:	7.506
Facility County:	San Bernardino

Year:	2011
Gepaid:	CAD122295017
Contact:	ERIC CROSTHWAIT
Telephone:	9098237080
Mailing Name:	Not reported
Mailing Address:	14490 SLOVER AVE
Mailing City,St,Zip:	FONTANA, CA 923377146
Gen County:	Not reported
TSD EPA ID:	CAD028409019
TSD County:	Not reported
Waste Category:	Aqueous solution with total organic residues less than 10 percent
Disposal Method:	Discharge To Sewer/Potw Or Npdes(With Prior Storage--With Or Without Treatment)
Tons:	2.1
Facility County:	San Bernardino

Map ID	Site	Database(s)	EPA ID Number

RUSH TRUCK CENTER FONTANA (Continued) **1000375253**

Click this hyperlink while viewing on your computer to access
163 additional CA_HAZNET: record(s) in the EDR Site Report.

---

594 **ROBERTO'S BATTERIES** **San Bern. Co. Permit** **S112274144**
14540 SLOVER AVE **N/A**
FONTANA, CA 92337

San Bern. Co. Permit:

Region:	SAN BERNARDINO
Facility ID:	FA0014858
Owner:	ROBERTO'S BATTERIES
Permit Number:	PT0025871
Permit Category:	HAZMAT HANDLER 0-10 EMPLOYEES (W/GEN PRMT)
Facility Status:	ACTIVE
Expiration Date:	01/31/2014

Region:	SAN BERNARDINO
Facility ID:	FA0014858
Owner:	ROBERTO'S BATTERIES
Permit Number:	PT0025872
Permit Category:	HAZARDOUS WASTE GENERATOR - 0-10 EMPLOYEES
Facility Status:	ACTIVE
Expiration Date:	01/31/2014

---

594 **CHRIS ROAD REPAIR & TRUCK SERVICES** **HAZNET** **S113161125**
14562 SLOVER AVE **N/A**
FONTANA, CA 92337

HAZNET:

Year:	2012
Gepaid:	CAL000360768
Contact:	CHRISTOPHER KATO
Telephone:	9098547000
Mailing Name:	Not reported
Mailing Address:	14562 SLOVER AVE
Mailing City,St,Zip:	FONTANA, CA 923377148
Gen County:	San Bernardino
TSD EPA ID:	CAD008302903
TSD County:	Los Angeles
Waste Category:	Not reported
Disposal Method:	Storage, Bulking, And/Or Transfer Off Site--No Treatment/Reovery (H010-H129) Or (H131-H135)
Tons:	0.005
Facility County:	San Bernardino

Year:	2011
Gepaid:	CAL000360768
Contact:	CHRISTOPHER KATO
Telephone:	9098547000
Mailing Name:	Not reported
Mailing Address:	14562 SLOVER AVE
Mailing City,St,Zip:	FONTANA, CA 923377148
Gen County:	Not reported
TSD EPA ID:	CAD008302903
TSD County:	Not reported
Waste Category:	Hydrocarbon solvents (benzene, hexane, Stoddard, Etc.)

Map ID	Site	Database(s)	EPA ID Number

CHRIS ROAD REPAIR & TRUCK SERVICES (Continued) **S113161125**

Disposal Method: Fuel Blending Prior To Energy Recovery At Another Site
Tons: 0.31275
Facility County: San Bernardino

---

594 **SAM KHOLI TRANSPORT INC** **HAZNET** **S113467234**
14580 SLOVER AVE **N/A**
FONTANA, CA 92337

HAZNET:
Year: 2010
Gepaid: CAL000343403
Contact: SERGIO RUBIO
Telephone: 6199948988
Mailing Name: Not reported
Mailing Address: 14580 SLOVER AVE
Mailing City,St,Zip: FONTANA, CA 923377148
Gen County: Not reported
TSD EPA ID: CAT000613893
TSD County: Not reported
Waste Category: Organic liquids with metals (Alkaline solution (pH >= 12.5) with metals)
Disposal Method: Storage, Bulking, And/Or Transfer Off Site--No Treatment/Reovery (H010-H129) Or (H131-H135)
Tons: 1.10505
Facility County: San Bernardino

Year: 2010
Gepaid: CAL000343403
Contact: SERGIO RUBIO
Telephone: 6199948988
Mailing Name: Not reported
Mailing Address: 14580 SLOVER AVE
Mailing City,St,Zip: FONTANA, CA 923377148
Gen County: Not reported
TSD EPA ID: TXD077603371
TSD County: Not reported
Waste Category: Hydrocarbon solvents (benzene, hexane, Stoddard, Etc.)
Disposal Method: Fuel Blending Prior To Energy Recovery At Another Site
Tons: 0.2
Facility County: San Bernardino

---

594 **PRO EXPRESS** **WDS** **U003785176**
14580 SLOVER AVE **UST** **N/A**
FONTANA, CA 92337

CA WDS:
Facility ID: Santa Ana River 36I010268
Facility Type: Industrial - Facility that treats and/or disposes of liquid or semisolid wastes from any servicing, producing, manufacturing or processing operation of whatever nature, including mining, gravel washing, geothermal operations, air conditioning, ship building and repairing, oil production, storage and disposal operations, water pumping.
Facility Status: Active - Any facility with a continuous or seasonal discharge that is under Waste Discharge Requirements.
NPDES Number: CAS000001 The 1st 2 characters designate the state. The remaining 7

Map ID	Site	Database(s)	EPA ID Number

PRO EXPRESS (Continued) **U003785176**

	are assigned by the Regional Board
Subregion:	8
Facility Telephone:	9098223033
Facility Contact:	VINCENT DAVID
Agency Name:	PRO EXPRESS
Agency Address:	1220 Washington Blvd
Agency City,St,Zip:	Montebello 906406078
Agency Contact:	GALLEGO MANUEL
Agency Telephone:	3237262147
Agency Type:	?
SIC Code:	0
SIC Code 2:	Not reported
Primary Waste:	Not reported
Primary Waste Type:	Not reported
Secondary Waste:	Not reported
Secondary Waste Type:	Not reported
Design Flow:	0
Baseline Flow:	0
Reclamation:	Not reported
POTW:	Not reported
Treat To Water:	Minor Threat to Water Quality. A violation of a regional board order should cause a relatively minor impairment of beneficial uses compared to a major or minor threat. Not: All nurds without a TTWQ will be considered a minor threat to water quality unless coded at a higher Level. A Zero (0) may be used to code those NURDS that are found to represent no threat to water quality.
Complexity:	Category C - Facilities having no waste treatment systems, such as cooling water dischargers or thosewho must comply through best management practices, facilities with passive waste treatment and disposal systems, such as septic systems with subsurface disposal, or dischargers having waste storage systems with land disposal such as dairy waste ponds.

UST:

Facility ID:	90020237
Latitude:	34.06291
Longitude:	-117.48709

---

594 **VICTORY MEATS, LLC** **San Bern. Co. Permit** **1000113594**
14580 SLOVER AVE **N/A**
FONTANA, CA 92337

San Bern. Co. Permit:

Region:	SAN BERNARDINO
Facility ID:	FA0012210
Owner:	R & D MARKETING, INC
Permit Number:	PT0021520
Permit Category:	HAZMAT HANDLER 0-10 EMPLOYEES
Facility Status:	INACTIVE
Expiration Date:	05/31/2013

Map ID	Site	Database(s)	EPA ID Number

594 **SAM KHOLI ENTERPRISES INC** **San Bern. Co. Permit** **S113014419**
14580 SLOVER AVE **HAZNET** **N/A**
FONTANA, CA 92337

San Bern. Co. Permit:
Region: SAN BERNARDINO
Facility ID: FA0005435
Owner: KHOLI, SAM
Permit Number: PT0010847
Permit Category: UST OWNERSHIP/OPERATING PERMIT (PER UST)
Facility Status: ACTIVE
Expiration Date: 10/31/2013

Region: SAN BERNARDINO
Facility ID: FA0005435
Owner: KHOLI, SAM
Permit Number: PT0021792
Permit Category: SPECIAL GENERATOR
Facility Status: ACTIVE
Expiration Date: 10/31/2013

Region: SAN BERNARDINO
Facility ID: FA0005435
Owner: KHOLI, SAM
Permit Number: PT0021794
Permit Category: HAZMAT HANDLER 11-25 EMPLOYEES
Facility Status: ACTIVE
Expiration Date: 10/31/2013

Region: SAN BERNARDINO
Facility ID: FA0005435
Owner: KHOLI, SAM
Permit Number: PT0023409
Permit Category: EPCRA FACILITY
Facility Status: ACTIVE
Expiration Date: 10/31/2013

Region: SAN BERNARDINO
Facility ID: FA0005435
Owner: KHOLI, SAM
Permit Number: PT0004657
Permit Category: SPECIAL GENERATOR
Facility Status: INACTIVE
Expiration Date: 10/31/2008

Region: SAN BERNARDINO
Facility ID: FA0005435
Owner: KHOLI, SAM
Permit Number: PT0004658
Permit Category: SPECIAL HANDLER
Facility Status: INACTIVE
Expiration Date: 10/31/2008

HAZNET:
Year: 1998
Gepaid: CAD982325664
Contact: GEORGE STRUGAR
Telephone: 2137262147
Mailing Name: Not reported

Map ID	Site	Database(s)	EPA ID Number

SAM KHOLI ENTERPRISES INC (Continued) **S113014419**

Mailing Address: 14580 SLOVER AVE
Mailing City,St,Zip: FONTANA, CA 923377148
Gen County: Not reported
TSD EPA ID: CAD982484933
TSD County: Not reported
Waste Category: Other empty containers 30 gallons or more
Disposal Method: Recycler
Tons: 5.0000
Facility County: San Bernardino

---

594 **TRANSCON LINES** **CA FID UST** **S101629925**
14601 SLOVER **SWEEPS UST** **N/A**
FONTANA, CA 92335

CA FID UST:
Facility ID: 36001077
Regulated By: UTNKA
Regulated ID: 00054119
Cortese Code: Not reported
SIC Code: Not reported
Facility Phone: Not reported
Mail To: Not reported
Mailing Address: 14601 SLOVER
Mailing Address 2: Not reported
Mailing City,St,Zip: FONTANA 92335
Contact: Not reported
Contact Phone: Not reported
DUNs Number: Not reported
NPDES Number: Not reported
EPA ID: Not reported
Comments: Not reported
Status: Active

SWEEPS UST:
Status: Active
Comp Number: 54119
Number: 9
Board Of Equalization: 44-001147
Referral Date: 08-29-91
Action Date: 08-29-91
Created Date: 02-29-88
Tank Status: A
Owner Tank Id: 1
Swrcb Tank Id: 36-000-054119-000001
Actv Date: 08-26-88
Capacity: 20000
Tank Use: M.V. FUEL
Stg: P
Content: DIESEL
Number Of Tanks: 2

Status: Active
Comp Number: 54119
Number: 9
Board Of Equalization: 44-001147
Referral Date: 08-29-91
Action Date: 08-29-91

Map ID	Site	Database(s)	EPA ID Number

TRANSCON LINES (Continued) **S101629925**

Created Date:	02-29-88
Tank Status:	A
Owner Tank Id:	2
Swrcb Tank Id:	36-000-054119-000002
Actv Date:	08-26-88
Capacity:	40000
Tank Use:	UNKNOWN
Stg:	P
Content:	Not reported
Number Of Tanks:	Not reported

---

594 **OAK HARBOR FREIGHT LINES** **HAZNET** **S113457967**
14601 SLOVER AVE **N/A**
FONTANA, CA 92337

HAZNET:

Year:	2010
Gepaid:	CAC002649626
Contact:	CAITLIN BUEHLER
Telephone:	9097705744
Mailing Name:	Not reported
Mailing Address:	14601 SLOVER AVE
Mailing City,St,Zip:	FONTANA, CA 92337
Gen County:	Not reported
TSD EPA ID:	CAD982444481
TSD County:	Not reported
Waste Category:	Other inorganic solid waste
Disposal Method:	Storage, Bulking, And/Or Transfer Off Site--No Treatment/Reovery (H010-H129) Or (H131-H135)
Tons:	0.0525
Facility County:	San Bernardino

Year:	2010
Gepaid:	CAC002649626
Contact:	CAITLIN BUEHLER
Telephone:	9097705744
Mailing Name:	Not reported
Mailing Address:	14601 SLOVER AVE
Mailing City,St,Zip:	FONTANA, CA 92337
Gen County:	Not reported
TSD EPA ID:	CAD028409019
TSD County:	Not reported
Waste Category:	Off-specification, aged or surplus organics
Disposal Method:	Fuel Blending Prior To Energy Recovery At Another Site
Tons:	0.033
Facility County:	San Bernardino

Map ID	Site	Database(s)	EPA ID Number
594	**LEWIS R. MOSS TRUST** **14601 SLOVER AVE** **FONTANA, CA 92335**	**HAZNET**	**S112864416** **N/A**

HAZNET:

Year:	1996
Gepaid:	CAC001063352
Contact:	LEWIS R. MOSS TRUST
Telephone:	0000000000
Mailing Name:	Not reported
Mailing Address:	14601 SLOVER AVE
Mailing City,St,Zip:	FONTANA, CA 923350000
Gen County:	Not reported
TSD EPA ID:	CAT080025711
TSD County:	Not reported
Waste Category:	Aqueous solution with total organic residues less than 10 percent
Disposal Method:	Recycler
Tons:	5.4210
Facility County:	San Bernardino

Map ID	Site	Database(s)	EPA ID Number
594	**CIRCLE K #514** **14527 SLOVER AVE** **FONTANA, CA 92337**	**UST**	**U003939148** **N/A**

UST:

Facility ID:	86008777
Latitude:	34.06288
Longitude:	-117.48809

Map ID	Site	Database(s)	EPA ID Number
594	**CIRCLE K STORES INC.#514** **14527 SLOVER ST** **FONTANA, CA 92335**	**HAZNET**	**S113010048** **N/A**

HAZNET:

Year:	2003
Gepaid:	CAD981679954
Contact:	HAZMAT SPECIALIST
Telephone:	6027284180
Mailing Name:	Not reported
Mailing Address:	PO BOX 52085
Mailing City,St,Zip:	PHOENIX, AZ 850722085
Gen County:	Not reported
TSD EPA ID:	CAD028409019
TSD County:	Not reported
Waste Category:	Unspecified organic liquid mixture
Disposal Method:	Treatment, Tank
Tons:	0.33
Facility County:	San Bernardino

Year:	2003
Gepaid:	CAD981679954
Contact:	HAZMAT SPECIALIST
Telephone:	6027284180
Mailing Name:	Not reported
Mailing Address:	PO BOX 52085
Mailing City,St,Zip:	PHOENIX, AZ 850722085
Gen County:	Not reported
TSD EPA ID:	CAD028409019

Map ID	Site	Database(s)	EPA ID Number

CIRCLE K STORES INC.#514 (Continued) **S113010048**

TSD County: Not reported
Waste Category: Unspecified organic liquid mixture
Disposal Method: Treatment, Tank
Tons: 0.33
Facility County: San Bernardino

Year: 2003
Gepaid: CAD981679954
Contact: HAZMAT SPECIALIST
Telephone: 6027284180
Mailing Name: Not reported
Mailing Address: PO BOX 52085
Mailing City,St,Zip: PHOENIX, AZ 850722085
Gen County: Not reported
TSD EPA ID: CAD028409019
TSD County: Not reported
Waste Category: Aqueous solution with total organic residues less than 10 percent
Disposal Method: Treatment, Tank
Tons: 0.22
Facility County: San Bernardino

Year: 2003
Gepaid: CAD981679954
Contact: HAZMAT SPECIALIST
Telephone: 6027284180
Mailing Name: Not reported
Mailing Address: PO BOX 52085
Mailing City,St,Zip: PHOENIX, AZ 850722085
Gen County: Not reported
TSD EPA ID: CAD028409019
TSD County: Not reported
Waste Category: Aqueous solution with total organic residues less than 10 percent
Disposal Method: Treatment, Tank
Tons: 0.22
Facility County: San Bernardino

Year: 2002
Gepaid: CAD981679954
Contact: HAZMAT SPECIALIST
Telephone: 6027284180
Mailing Name: Not reported
Mailing Address: PO BOX 52085
Mailing City,St,Zip: PHOENIX, AZ 850722085
Gen County: Not reported
TSD EPA ID: CAD028409019
TSD County: Not reported
Waste Category: Unspecified aqueous solution
Disposal Method: Transfer Station
Tons: 0.02
Facility County: San Bernardino

Click this hyperlink while viewing on your computer to access
5 additional CA_HAZNET: record(s) in the EDR Site Report.

Map ID	Site	Database(s)	EPA ID Number
594	**CRLLC 76 #0514** **14527 SLOVER AVE** **FONTANA, CA 92337**	**HAZNET**	**S113154596** **N/A**

HAZNET:

Year:	2012
Gepaid:	CAL000338076
Contact:	ALLEN FAAS
Telephone:	9492895286
Mailing Name:	Not reported
Mailing Address:	7180 KOLL CENTER PKWY STE 100
Mailing City,St,Zip:	PLEASANTON, CA 945663184
Gen County:	San Bernardino
TSD EPA ID:	CAL000282598
TSD County:	Kern
Waste Category:	Not reported
Disposal Method:	Storage, Bulking, And/Or Transfer Off Site--No Treatment/Reovery (H010-H129) Or (H131-H135)
Tons:	0.0375
Facility County:	San Bernardino

Year:	2012
Gepaid:	CAL000338076
Contact:	ALLEN FAAS
Telephone:	9492895286
Mailing Name:	Not reported
Mailing Address:	7180 KOLL CENTER PKWY STE 100
Mailing City,St,Zip:	PLEASANTON, CA 945663184
Gen County:	San Bernardino
TSD EPA ID:	CAD982444481
TSD County:	San Bernardino
Waste Category:	Not reported
Disposal Method:	Storage, Bulking, And/Or Transfer Off Site--No Treatment/Reovery (H010-H129) Or (H131-H135)
Tons:	0.05
Facility County:	San Bernardino

Year:	2011
Gepaid:	CAL000338076
Contact:	C SOFTICH/MGR OF COMPL & MAINT
Telephone:	9258840800
Mailing Name:	Not reported
Mailing Address:	2603 CAMINO RAMON #350
Mailing City,St,Zip:	SAN RAMON, CA 945830000
Gen County:	Not reported
TSD EPA ID:	CAD982444481
TSD County:	Not reported
Waste Category:	Other organic solids
Disposal Method:	Metals Recovery Including Retoring,Smelting,Chemicals,Ect
Tons:	0.05
Facility County:	San Bernardino

Year:	2011
Gepaid:	CAL000338076
Contact:	C SOFTICH/MGR OF COMPL & MAINT
Telephone:	9258840800
Mailing Name:	Not reported
Mailing Address:	2603 CAMINO RAMON #350
Mailing City,St,Zip:	SAN RAMON, CA 945830000

Map ID	Site	Database(s)	EPA ID Number

CRLLC 76 #0514 (Continued) **S113154596**

Gen County: Not reported
TSD EPA ID: CAD982444481
TSD County: Not reported
Waste Category: Other organic solids
Disposal Method: Storage, Bulking, And/Or Transfer Off Site--No Treatment/Reovery (H010-H129) Or (H131-H135)
Tons: 0.0325
Facility County: San Bernardino

Year: 2011
Gepaid: CAL000338076
Contact: C SOFTICH/MGR OF COMPL & MAINT
Telephone: 9258840800
Mailing Name: Not reported
Mailing Address: 2603 CAMINO RAMON #350
Mailing City,St,Zip: SAN RAMON, CA 945830000
Gen County: Not reported
TSD EPA ID: CAD982444481
TSD County: Not reported
Waste Category: Aqueous solution with total organic residues less than 10 percent
Disposal Method: Storage, Bulking, And/Or Transfer Off Site--No Treatment/Reovery (H010-H129) Or (H131-H135)
Tons: 0.225
Facility County: San Bernardino

Click this hyperlink while viewing on your computer to access
4 additional CA_HAZNET: record(s) in the EDR Site Report.

---

594 **KAYO OIL CO #2700514** **HAZNET** **S113129652**
14527 SLOVER AVE **N/A**
FONTANA, CA 92337

HAZNET:
Year: 2008
Gepaid: CAL000277304
Contact: KRISTIN LITTELL
Telephone: 2812932320
Mailing Name: Not reported
Mailing Address: 600 N DAIRY ASHFORD ST USMKT HSE
Mailing City,St,Zip: HOUSTON, TX 770791100
Gen County: Not reported
TSD EPA ID: CAD982444481
TSD County: Not reported
Waste Category: Aqueous solution with total organic residues less than 10 percent
Disposal Method: Storage, Bulking, And/Or Transfer Off Site--No Treatment/Reovery (H010-H129) Or (H131-H135)
Tons: 0.105
Facility County: 00

Year: 2008
Gepaid: CAL000277304
Contact: KRISTIN LITTELL
Telephone: 2812932320
Mailing Name: Not reported
Mailing Address: 600 N DAIRY ASHFORD ST USMKT HSE
Mailing City,St,Zip: HOUSTON, TX 770791100
Gen County: Not reported
TSD EPA ID: CAD982444481

Map ID	Site	Database(s)	EPA ID Number

KAYO OIL CO #2700514 (Continued) **S113129652**

TSD County: Not reported
Waste Category: Other organic solids
Disposal Method: Storage, Bulking, And/Or Transfer Off Site--No Treatment/Reovery (H010-H129) Or (H131-H135)
Tons: 0.075
Facility County: 00

Year: 2008
Gepaid: CAL000277304
Contact: KRISTIN LITTELL
Telephone: 2812932320
Mailing Name: Not reported
Mailing Address: 600 N DAIRY ASHFORD ST USMKT HSE
Mailing City,St,Zip: HOUSTON, TX 770791100
Gen County: Not reported
TSD EPA ID: CAD982444481
TSD County: Not reported
Waste Category: Other organic solids
Disposal Method: Storage, Bulking, And/Or Transfer Off Site--No Treatment/Reovery (H010-H129) Or (H131-H135)
Tons: 0.075
Facility County: 00

Year: 2008
Gepaid: CAL000277304
Contact: KRISTIN LITTELL
Telephone: 2812932320
Mailing Name: Not reported
Mailing Address: 600 N DAIRY ASHFORD ST USMKT HSE
Mailing City,St,Zip: HOUSTON, TX 770791100
Gen County: Not reported
TSD EPA ID: CAD982444481
TSD County: Not reported
Waste Category: Aqueous solution with total organic residues less than 10 percent
Disposal Method: Storage, Bulking, And/Or Transfer Off Site--No Treatment/Reovery (H010-H129) Or (H131-H135)
Tons: 0.105
Facility County: 00

Year: 2007
Gepaid: CAL000277304
Contact: DAMELLE EICHHURST
Telephone: 2812933723
Mailing Name: Not reported
Mailing Address: 600 N DAIRY ASHFORD -US MARKETING -
Mailing City,St,Zip: HOUSTON, TX 77079
Gen County: Not reported
TSD EPA ID: CAD982444481
TSD County: Not reported
Waste Category: Aqueous solution with total organic residues less than 10 percent
Disposal Method: Storage, Bulking, And/Or Transfer Off Site--No Treatment/Reovery (H010-H129) Or (H131-H135)
Tons: 0.16
Facility County: San Bernardino

Map ID	Site	Database(s)	EPA ID Number
	KAYO OIL CO #2700514 (Continued)		**S113129652**

Click this hyperlink while viewing on your computer to access
3 additional CA_HAZNET: record(s) in the EDR Site Report.

---

594 **CIRCLE K STORE #514**
14527 SLOVER ST
FONTANA, CA

RCRA-SQG **1000174028**
FINDS **CAD981679954**
LUST
CA FID UST
SWEEPS UST
CHMIRS
San Bern. Co. Permit

RCRA-SQG:

Date form received by agency:	09/01/1996
Facility name:	CIRCLE K STORE #514
Facility address:	14527 SLOVER ST FONTANA, CA 92335
EPA ID:	CAD981679954
Mailing address:	5811 MANZANITA AVE CARMICHAEL, CA 95608
Contact:	Not reported
Contact address:	Not reported Not reported
Contact country:	Not reported
Contact telephone:	Not reported
Contact email:	Not reported
EPA Region:	09
Classification:	Small Small Quantity Generator
Description:	Handler: generates more than 100 and less than 1000 kg of hazardous waste during any calendar month and accumulates less than 6000 kg of hazardous waste at any time; or generates 100 kg or less of hazardous waste during any calendar month, and accumulates more than 1000 kg of hazardous waste at any time

Owner/Operator Summary:

Owner/operator name:	NOT REQUIRED
Owner/operator address:	NOT REQUIRED NOT REQUIRED, ME 99999
Owner/operator country:	Not reported
Owner/operator telephone:	(415) 555-1212
Legal status:	Private
Owner/Operator Type:	Operator
Owner/Op start date:	Not reported
Owner/Op end date:	Not reported

Owner/operator name:	CIRCLE K CORP
Owner/operator address:	NOT REQUIRED NOT REQUIRED, ME 99999
Owner/operator country:	Not reported
Owner/operator telephone:	(415) 555-1212
Legal status:	Private
Owner/Operator Type:	Owner
Owner/Op start date:	Not reported
Owner/Op end date:	Not reported

Handler Activities Summary:

U.S. importer of hazardous waste:	No
Mixed waste (haz. and radioactive):	No

Map ID	Site	Database(s)	EPA ID Number

CIRCLE K STORE #514 (Continued) **1000174028**

Recycler of hazardous waste:	No
Transporter of hazardous waste:	No
Treater, storer or disposer of HW:	No
Underground injection activity:	No
On-site burner exemption:	No
Furnace exemption:	No
Used oil fuel burner:	No
Used oil processor:	No
User oil refiner:	No
Used oil fuel marketer to burner:	No
Used oil Specification marketer:	No
Used oil transfer facility:	No
Used oil transporter:	No

Historical Generators:

Date form received by agency:	10/16/1986
Facility name:	CIRCLE K STORE #514
Classification:	Large Quantity Generator

Violation Status: No violations found

FINDS:

Registry ID: 110002749063

Environmental Interest/Information System

RCRAInfo is a national information system that supports the Resource Conservation and Recovery Act (RCRA) program through the tracking of events and activities related to facilities that generate, transport, and treat, store, or dispose of hazardous waste. RCRAInfo allows RCRA program staff to track the notification, permit, compliance, and corrective action activities required under RCRA.

LUST:

Region:	STATE
Global Id:	T0607100535
Latitude:	34.0628714
Longitude:	-117.4881711
Case Type:	LUST Cleanup Site
Status:	Completed - Case Closed
Status Date:	03/07/2007
Lead Agency:	SAN BERNARDINO COUNTY
Case Worker:	LH6
Local Agency:	Not reported
RB Case Number:	083603351T
LOC Case Number:	99004
File Location:	Local Agency
Potential Media Affect:	Soil
Potential Contaminants of Concern:	Gasoline, MTBE / TBA / Other Fuel Oxygenates
Site History:	Not reported

Click here to access the California GeoTracker records for this facility:

Contact:

Global Id:	T0607100535
Contact Type:	Regional Board Caseworker

Map ID	Site	Database(s)	EPA ID Number

CIRCLE K STORE #514 (Continued) **1000174028**

Contact Name: NANCY OLSON-MARTIN
Organization Name: SANTA ANA RWQCB (REGION 8)
Address: 3737 MAIN STREET, SUITE 500
City: RIVERSIDE
Email: nolson-martin@waterboards.ca.gov
Phone Number: Not reported

Status History:
Global Id: T0607100535
Status: Completed - Case Closed
Status Date: 03/07/2007

Global Id: T0607100535
Status: Open - Case Begin Date
Status Date: 08/05/1998

Global Id: T0607100535
Status: Open - Remediation
Status Date: 10/14/1999

Global Id: T0607100535
Status: Open - Remediation
Status Date: 08/16/2000

Global Id: T0607100535
Status: Open - Site Assessment
Status Date: 11/30/1998

Global Id: T0607100535
Status: Open - Site Assessment
Status Date: 02/26/1999

Global Id: T0607100535
Status: Open - Site Assessment
Status Date: 04/19/1999

Global Id: T0607100535
Status: Open - Site Assessment
Status Date: 06/25/1999

Regulatory Activities:
Global Id: T0607100535
Action Type: Other
Date: 01/01/1950
Action: Leak Discovery

Global Id: T0607100535
Action Type: Other
Date: 01/01/1950
Action: Leak Reported

Global Id: T0607100535
Action Type: REMEDIATION
Date: 01/01/1950
Action: Soil Vapor Extraction (SVE)

Map ID	Site	Database(s)	EPA ID Number

CIRCLE K STORE #514 (Continued) **1000174028**

Global Id:	T0607100535
Action Type:	ENFORCEMENT
Date:	03/07/2007
Action:	Closure/No Further Action Letter

Global Id:	T0607100535
Action Type:	Other
Date:	01/01/1950
Action:	Leak Stopped

LUST REG 8:

Region:	8
County:	San Bernardino
Regional Board:	Santa Ana Region
Facility Status:	Remediation Plan
Case Number:	083603351T
Local Case Num:	99004
Case Type:	Soil only
Substance:	8006619, MTB
Qty Leaked:	Not reported
Abate Method:	Not reported
Cross Street:	CHERRY
Enf Type:	Not reported
Funding:	Not reported
How Discovered:	Tank Closure
How Stopped:	Not reported
Leak Cause:	UNK
Leak Source:	UNK
Global ID:	T0607100535
How Stopped Date:	8/5/1998
Enter Date:	3/12/1999
Review Date:	11/30/1998
Prelim Assess:	4/19/1999
Discover Date:	8/5/1998
Enforcement Date:	Not reported
Close Date:	Not reported
Workplan:	2/26/1999
Pollution Char:	6/25/1999
Remed Plan:	10/14/1999
Remed Action:	Not reported
Monitoring:	Not reported
Enter Date:	3/12/1999
GW Qualifies:	Not reported
Soil Qualifies:	=
Operator:	Not reported
Facility Contact:	Not reported
Interim:	Not reported
Oversite Program:	LUST
Latitude:	34.0628358
Longitude:	-117.4881569
MTBE Date:	Not reported
Max MTBE GW:	Not reported
MTBE Concentration:	1
Max MTBE Soil:	49
MTBE Fuel:	0
MTBE Tested:	MTBE Detected. Site tested for MTBE & MTBE detected

Map ID	Site	Database(s)	EPA ID Number

CIRCLE K STORE #514 (Continued) **1000174028**

MTBE Class: *
Staff: NOM
Staff Initials: LH6
Lead Agency: Local Agency
Local Agency: 36000L
Hydr Basin #: UPPER SANTA ANA VALL
Beneficial: MUN
Priority: A2
Cleanup Fund Id: Not reported
Work Suspended: Not reported
Summary: UST REPLACED. GW EST. >250 FT. DRILLED TO 120 FT. DEEP GW NOT ENCOUNTERED. RAP PROPOSED VES

CA FID UST:
Facility ID: 36003035
Regulated By: UTNKA
Regulated ID: 00013598
Cortese Code: Not reported
SIC Code: Not reported
Facility Phone: Not reported
Mail To: Not reported
Mailing Address: 14527 SLOVER
Mailing Address 2: Not reported
Mailing City,St,Zip: FONTANA 92335
Contact: Not reported
Contact Phone: Not reported
DUNs Number: Not reported
NPDES Number: Not reported
EPA ID: Not reported
Comments: Not reported
Status: Active

SWEEPS UST:
Status: Active
Comp Number: 13598
Number: 9
Board Of Equalization: 44-020475
Referral Date: 07-28-92
Action Date: 07-28-92
Created Date: 02-29-88
Tank Status: A
Owner Tank Id: 1
Swrcb Tank Id: 36-000-013598-000001
Actv Date: 08-26-88
Capacity: 10000
Tank Use: M.V. FUEL
Stg: P
Content: LEADED
Number Of Tanks: 2

Status: Active
Comp Number: 13598
Number: 9
Board Of Equalization: 44-020475
Referral Date: 07-28-92
Action Date: 07-28-92

Map ID	Site	Database(s)	EPA ID Number

CIRCLE K STORE #514 (Continued) **1000174028**

Created Date:	02-29-88
Tank Status:	A
Owner Tank Id:	2
Swrcb Tank Id:	36-000-013598-000002
Actv Date:	08-26-88
Capacity:	10000
Tank Use:	M.V. FUEL
Stg:	P
Content:	REG UNLEADED
Number Of Tanks:	Not reported

CHMIRS:

OES Incident Number:	98-0300
OES notification:	01/23/1998
OES Date:	Not reported
OES Time:	Not reported
Incident Date:	Not reported
Date Completed:	**Not reported**
Property Use:	Not reported
Agency Id Number:	Not reported
Agency Incident Number:	Not reported
Time Notified:	Not reported
Time Completed:	Not reported
Surrounding Area:	Not reported
Estimated Temperature:	Not reported
Property Management:	Not reported
Special Studies 1:	Not reported
Special Studies 2:	Not reported
Special Studies 3:	Not reported
Special Studies 4:	Not reported
Special Studies 5:	Not reported
Special Studies 6:	Not reported
More Than Two Substances Involved?:	Not reported
Resp Agncy Personel # Of Decontaminated:	Not reported
Responding Agency Personel # Of Injuries:	Not reported
Responding Agency Personel # Of Fatalities:	Not reported
Others Number Of Decontaminated:	Not reported
Others Number Of Injuries:	Not reported
Others Number Of Fatalities:	Not reported
Vehicle Make/year:	Not reported
Vehicle License Number:	Not reported
Vehicle State:	Not reported
Vehicle Id Number:	Not reported
CA/DOT/PUC/ICC Number:	Not reported
Company Name:	Not reported
Reporting Officer Name/ID:	Not reported
Report Date:	Not reported
Comments:	Not reported
Facility Telephone:	Not reported
Waterway Involved:	No
Waterway:	Not reported
Spill Site:	Not reported
Cleanup By:	Reporting Party
Containment:	Not reported
What Happened:	Not reported
Type:	Not reported
Measure:	Not reported

Map ID	Site	Database(s)	EPA ID Number

CIRCLE K STORE #514 (Continued) **1000174028**

Other:	Not reported
Date/Time:	Not reported
Year:	1998
Agency:	TOSCO
Incident Date:	1/19/199812:00:00 AM
Admin Agency:	San Bernardino County Health Department
Amount:	Not reported
Contained:	No
Site Type:	Service Station
E Date:	Not reported
Substance:	GASOLINE
Quantity Released:	Not reported
BBLS:	0
Cups:	0
CUFT:	0
Gallons:	0.000000
Grams:	0
Pounds:	0
Liters:	0
Ounces:	0
Pints:	0
Quarts:	0
Sheen:	0
Tons:	0
Unknown:	0
Evacuations:	0
Number of Injuries:	0
Number of Fatalities:	0
Description:	SEAL FAILURE CAUSED RELEASE.

San Bern. Co. Permit:

Region:	SAN BERNARDINO
Facility ID:	FA0002156
Owner:	CONVENIENCE RETAILERS, LLC
Permit Number:	PT0002200
Permit Category:	HAZMAT HANDLER - UST ONLY
Facility Status:	ACTIVE
Expiration Date:	05/31/2014

Region:	SAN BERNARDINO
Facility ID:	FA0002156
Owner:	CONVENIENCE RETAILERS, LLC
Permit Number:	PT0012110
Permit Category:	UST OWNERSHIP/OPERATING PERMIT (PER UST)
Facility Status:	ACTIVE
Expiration Date:	05/31/2014

Region:	SAN BERNARDINO
Facility ID:	FA0002156
Owner:	CONVENIENCE RETAILERS, LLC
Permit Number:	PT0012111
Permit Category:	UST OWNERSHIP/OPERATING PERMIT (PER UST)
Facility Status:	ACTIVE
Expiration Date:	05/31/2014

Region:	SAN BERNARDINO
Facility ID:	FA0002156

Map ID	Site	Database(s)	EPA ID Number

CIRCLE K STORE #514 (Continued) **1000174028**

Owner: CONVENIENCE RETAILERS, LLC
Permit Number: PT0020241
Permit Category: WASTE INCIDENTAL UST OPERATION ONLY
Facility Status: ACTIVE
Expiration Date: 05/31/2014

---

601 **START DIESEL ELECTRIC** **HAZNET** **S113144727**
14726 SLOVER AVE **N/A**
FONTANA, CA 92337

HAZNET:

Year: 2010
Gepaid: CAL000312299
Contact: ALFREDO FUENTES
Telephone: 9093564972
Mailing Name: Not reported
Mailing Address: 501 W FERNFIELD DR
Mailing City,St,Zip: MONTEREY PARK, CA 91754
Gen County: Not reported
TSD EPA ID: TXD077603371
TSD County: Not reported
Waste Category: Unspecified solvent mixture
Disposal Method: Fuel Blending Prior To Energy Recovery At Another Site
Tons: 0.1375
Facility County: San Bernardino

Year: 2009
Gepaid: CAL000312299
Contact: ALFREDO FUENTES
Telephone: 9093564972
Mailing Name: Not reported
Mailing Address: 14726 SLOVER AVE
Mailing City,St,Zip: FONTANA, CA 923377234
Gen County: Not reported
TSD EPA ID: CAD093459485
TSD County: Not reported
Waste Category: Unspecified solvent mixture
Disposal Method: Storage, Bulking, And/Or Transfer Off Site--No Treatment/Reovery (H010-H129) Or (H131-H135)
Tons: 0.0288
Facility County: San Bernardino

Year: 2009
Gepaid: CAL000312299
Contact: ALFREDO FUENTES
Telephone: 9093564972
Mailing Name: Not reported
Mailing Address: 14726 SLOVER AVE
Mailing City,St,Zip: FONTANA, CA 923377234
Gen County: Not reported
TSD EPA ID: TXD077603371
TSD County: Not reported
Waste Category: Unspecified solvent mixture
Disposal Method: Fuel Blending Prior To Energy Recovery At Another Site
Tons: 0.05
Facility County: San Bernardino

Year: 2007

Map ID	Site	Database(s)	EPA ID Number

START DIESEL ELECTRIC (Continued) **S113144727**

Gepaid: CAL000312299
Contact: ALFREDO FUENTES
Telephone: 9093564972
Mailing Name: Not reported
Mailing Address: 14726 SLOVER AVE
Mailing City,St,Zip: FONTANA, CA 923377234
Gen County: Not reported
TSD EPA ID: CAT000613976
TSD County: Not reported
Waste Category: Liquids with halogenated organic compounds >= 1,000 Mg./L
Disposal Method: Storage, Bulking, And/Or Transfer Off Site--No Treatment/Reovery (H010-H129) Or (H131-H135)
Tons: 0.03
Facility County: San Bernardino

---

601 **ROY TYRA** **HAZNET** **S112882315**
14711 SLOVER AVE **N/A**
FONTANA, CA 92335

HAZNET:
Year: 1999
Gepaid: CAC001321896
Contact: ROY TYRA
Telephone: 9093508681
Mailing Name: Not reported
Mailing Address: PO BOX 302
Mailing City,St,Zip: BLOOMINGTON, CA 923160000
Gen County: Not reported
TSD EPA ID: CAT080033681
TSD County: Not reported
Waste Category: Other organic solids
Disposal Method: Transfer Station
Tons: 2.0000
Facility County: San Bernardino

---

601 **CERTIFIED FLEET SERVICE** **San Bern. Co. Permit** **S108240191**
14711 SLOVER AVE **N/A**
FONTANA, CA 92337

San Bern. Co. Permit:
Region: SAN BERNARDINO
Facility ID: FA0010652
Owner: ALARCON, CARLOS
Permit Number: PT0018139
Permit Category: HAZMAT HANDLER 0-10 EMPLOYEES (W/GEN PRMT)
Facility Status: ACTIVE
Expiration Date: 11/30/2009

Region: SAN BERNARDINO
Facility ID: FA0010652
Owner: ALARCON, CARLOS
Permit Number: PT0018140
Permit Category: HAZARDOUS WASTE GENERATOR - 0-10 EMPLOYEES
Facility Status: ACTIVE
Expiration Date: 11/30/2009

Map ID	Site	Database(s)	EPA ID Number

CERTIFIED FLEET SERVICE (Continued) **S108240191**

Region: SAN BERNARDINO
Facility ID: FA0010669
Owner: HERRIN, CHRIS
Permit Number: PT0018167
Permit Category: SPECIAL GENERATOR
Facility Status: INACTIVE
Expiration Date: 11/30/2007

Region: SAN BERNARDINO
Facility ID: FA0010669
Owner: HERRIN, CHRIS
Permit Number: PT0018168
Permit Category: SPECIAL HANDLER
Facility Status: INACTIVE
Expiration Date: 11/30/2007

---

604 **ENGS MOTOR TRUCK CO** **HAZNET** **S112858657**
14432 SLOVER AVE **N/A**
FONTANA, CA 92334

HAZNET:
Year: 1993
Gepaid: CAC000999264
Contact: ENGS MOTOR TRUCK CO
Telephone: 0000000000
Mailing Name: Not reported
Mailing Address: PO BOX 758
Mailing City,St,Zip: FONTANA, CA 923340000
Gen County: Not reported
TSD EPA ID: CAL000027741
TSD County: Not reported
Waste Category: Asbestos containing waste
Disposal Method: Disposal, Land Fill
Tons: 7.58520000000
Facility County: San Bernardino

---

604 **3 SISTERS TRUCK STOP** **UST** **U003784559**
14416 SLOVER AVE **N/A**
FONTANA, CA 92337

UST:
Facility ID: 85004365
Latitude: 34.06289
Longitude: -117.49051

Map ID	Site	Database(s)	EPA ID Number
604	**LEND LEASE FACILITY** **14 416 SLOVER** **FONTANA, CA**	**RCRA-SQG** **FINDS** **LUST** **CA FID UST** **SWEEPS UST** **San Bern. Co. Permit**	**1000183437** **CAD981445760**

RCRA-SQG:

Date form received by agency:	09/18/1986
Facility name:	LEND LEASE FACILITY
Facility address:	14 416 SLOVER FONTANA, CA 92335
EPA ID:	CAD981445760
Mailing address:	416 SLOVER FONTANA, CA 92335
Contact:	ENVIRONMENTAL MANAGER
Contact address:	14 416 SLOVER FONTANA, CA 92335
Contact country:	US
Contact telephone:	(714) 350-2382
Contact email:	Not reported
EPA Region:	09
Classification:	Small Small Quantity Generator
Description:	Handler: generates more than 100 and less than 1000 kg of hazardous waste during any calendar month and accumulates less than 6000 kg of hazardous waste at any time; or generates 100 kg or less of hazardous waste during any calendar month, and accumulates more than 1000 kg of hazardous waste at any time

Owner/Operator Summary:

Owner/operator name:	CRAWFORD INVESTMENT
Owner/operator address:	NOT REQUIRED NOT REQUIRED, ME 99999
Owner/operator country:	Not reported
Owner/operator telephone:	(415) 555-1212
Legal status:	Private
Owner/Operator Type:	Owner
Owner/Op start date:	Not reported
Owner/Op end date:	Not reported

Owner/operator name:	NOT REQUIRED
Owner/operator address:	NOT REQUIRED NOT REQUIRED, ME 99999
Owner/operator country:	Not reported
Owner/operator telephone:	(415) 555-1212
Legal status:	Private
Owner/Operator Type:	Operator
Owner/Op start date:	Not reported
Owner/Op end date:	Not reported

Handler Activities Summary:

U.S. importer of hazardous waste:	No
Mixed waste (haz. and radioactive):	No
Recycler of hazardous waste:	No
Transporter of hazardous waste:	No
Treater, storer or disposer of HW:	No
Underground injection activity:	No
On-site burner exemption:	No

Map ID	Site	Database(s)	EPA ID Number

LEND LEASE FACILITY (Continued) **1000183437**

Furnace exemption:	No
Used oil fuel burner:	No
Used oil processor:	No
User oil refiner:	No
Used oil fuel marketer to burner:	No
Used oil Specification marketer:	No
Used oil transfer facility:	No
Used oil transporter:	No

Violation Status: No violations found

FINDS:

Registry ID: 110002709613

Environmental Interest/Information System

RCRAInfo is a national information system that supports the Resource Conservation and Recovery Act (RCRA) program through the tracking of events and activities related to facilities that generate, transport, and treat, store, or dispose of hazardous waste. RCRAInfo allows RCRA program staff to track the notification, permit, compliance, and corrective action activities required under RCRA.

LUST:

Region:	STATE
Global Id:	T0607100026
Latitude:	34.0630428
Longitude:	-117.490596
Case Type:	LUST Cleanup Site
Status:	Completed - Case Closed
Status Date:	09/08/1987
Lead Agency:	SAN BERNARDINO COUNTY
Case Worker:	RR1
Local Agency:	Not reported
RB Case Number:	083600225T
LOC Case Number:	87074
File Location:	Local Agency
Potential Media Affect:	Soil
Potential Contaminants of Concern:	Diesel
Site History:	Not reported

Click here to access the California GeoTracker records for this facility:

Contact:

Global Id:	T0607100026
Contact Type:	Regional Board Caseworker
Contact Name:	TOM E. MBEKE-EKANEM
Organization Name:	SANTA ANA RWQCB (REGION 8)
Address:	3737 MAIN STREET, SUITE 500
City:	RIVERSIDE
Email:	tmbeke-ekanem@waterboards.ca.gov
Phone Number:	9513202007

Status History:

Global Id:	T0607100026
Status:	Completed - Case Closed

Map ID	Site	Database(s)	EPA ID Number

LEND LEASE FACILITY (Continued) **1000183437**

Status Date: 09/08/1987

Global Id: T0607100026
Status: Open - Case Begin Date
Status Date: 06/13/1986

Global Id: T0607100026
Status: Open - Site Assessment
Status Date: 07/27/1987

Regulatory Activities:
Global Id: T0607100026
Action Type: Other
Date: 01/01/1950
Action: Leak Discovery

Global Id: T0607100026
Action Type: Other
Date: 01/01/1950
Action: Leak Reported

LUST REG 8:
Region: 8
County: San Bernardino
Regional Board: Santa Ana Region
Facility Status: Pollution Characterization
Case Number: 083600225T
Local Case Num: 87074
Case Type: Soil only
Substance: Diesel
Qty Leaked: Not reported
Abate Method: Not reported
Cross Street: CHERRY
Enf Type: Not reported
Funding: Not reported
How Discovered: Tank Test
How Stopped: Not reported
Leak Cause: UNK
Leak Source: Tank
Global ID: T0607100026
How Stopped Date: Not reported
Enter Date: 5/13/1987
Review Date: Not reported
Prelim Assess: Not reported
Discover Date: 6/13/1986
Enforcement Date: Not reported
Close Date: Not reported
Workplan: Not reported
Pollution Char: 7/27/1987
Remed Plan: Not reported
Remed Action: Not reported
Monitoring: Not reported
Enter Date: 5/13/1987
GW Qualifies: Not reported
Soil Qualifies: Not reported

Map ID	Site	Database(s)	EPA ID Number

LEND LEASE FACILITY (Continued) **1000183437**

Operator: Not reported
Facility Contact: Not reported
Interim: Not reported
Oversite Program: LUST
Latitude: 34.0630428
Longitude: -117.490596
MTBE Date: Not reported
Max MTBE GW: Not reported
MTBE Concentration: 0
Max MTBE Soil: Not reported
MTBE Fuel: 0
MTBE Tested: Not Required to be Tested.
MTBE Class: *
Staff: TME
Staff Initials: RR1
Lead Agency: Local Agency
Local Agency: 36000L
Hydr Basin #: UPPER SANTA ANA VALL
Beneficial: Not reported
Priority: Not reported
Cleanup Fund Id: Not reported
Work Suspended: Not reported
Summary: SUBSEQUENT REPORT FILED 09/10/86 BY MARY ZEISE, ADMINISTRATIVE COORDINATOR, DETAILING FAILED TANK TEST. ADDITIONAL CONTACT - MARY WAHL (ATTORNEY) PHONE: 612-893-6492.

CA FID UST:
Facility ID: 36000245
Regulated By: UTNKA
Regulated ID: 00048868
Cortese Code: Not reported
SIC Code: Not reported
Facility Phone: Not reported
Mail To: Not reported
Mailing Address: 14416 SLOVER AVE
Mailing Address 2: Not reported
Mailing City,St,Zip: FONTANA 92335
Contact: Not reported
Contact Phone: Not reported
DUNs Number: Not reported
NPDES Number: Not reported
EPA ID: Not reported
Comments: Not reported
Status: Active

SWEEPS UST:
Status: Active
Comp Number: 48868
Number: 9
Board Of Equalization: 44-007533
Referral Date: 08-29-91
Action Date: 08-29-91
Created Date: 02-29-88
Tank Status: A
Owner Tank Id: 4
Swrcb Tank Id: 36-000-048868-000001

Map ID	Site	Database(s)	EPA ID Number

LEND LEASE FACILITY (Continued) **1000183437**

Actv Date: 08-22-88
Capacity: 2000
Tank Use: OIL
Stg: W
Content: WASTE OIL
Number Of Tanks: 2

Status: Active
Comp Number: 48868
Number: 9
Board Of Equalization: 44-007533
Referral Date: 08-29-91
Action Date: 08-29-91
Created Date: 02-29-88
Tank Status: A
Owner Tank Id: 2
Swrcb Tank Id: 36-000-048868-000003
Actv Date: 08-22-88
Capacity: 10000
Tank Use: M.V. FUEL
Stg: P
Content: DIESEL
Number Of Tanks: Not reported

San Bern. Co. Permit:
Region: SAN BERNARDINO
Facility ID: FA0007419
Owner: HOMAYAK HACOPIAN
Permit Number: PT0001585
Permit Category: HAZMAT HANDLER 11-25 EMPLOYEES (W/GEN PRMT)
Facility Status: ACTIVE
Expiration Date: 10/31/2013

Region: SAN BERNARDINO
Facility ID: FA0007419
Owner: HOMAYAK HACOPIAN
Permit Number: PT0012463
Permit Category: UST OWNERSHIP/OPERATING PERMIT (PER UST)
Facility Status: ACTIVE
Expiration Date: 10/31/2013

Region: SAN BERNARDINO
Facility ID: FA0007419
Owner: HOMAYAK HACOPIAN
Permit Number: PT0012464
Permit Category: UST OWNERSHIP/OPERATING PERMIT (PER UST)
Facility Status: ACTIVE
Expiration Date: 10/31/2013

Region: SAN BERNARDINO
Facility ID: FA0007419
Owner: HOMAYAK HACOPIAN
Permit Number: PT0012465
Permit Category: UST OWNERSHIP/OPERATING PERMIT (PER UST)
Facility Status: ACTIVE
Expiration Date: 10/31/2013

Map ID	Site	Database(s)	EPA ID Number

LEND LEASE FACILITY (Continued) **1000183437**

Region: SAN BERNARDINO
Facility ID: FA0007419
Owner: HOMAYAK HACOPIAN
Permit Number: PT0012466
Permit Category: UST OWNERSHIP/OPERATING PERMIT (PER UST)
Facility Status: ACTIVE
Expiration Date: 10/31/2013

Region: SAN BERNARDINO
Facility ID: FA0007419
Owner: HOMAYAK HACOPIAN
Permit Number: PT0022939
Permit Category: SPECIAL GENERATOR
Facility Status: ACTIVE
Expiration Date: 10/31/2013

Region: SAN BERNARDINO
Facility ID: FA0007419
Owner: HOMAYAK HACOPIAN
Permit Number: PT0022940
Permit Category: APSA 1,320-10,000 GAL FAC CAPACITY
Facility Status: ACTIVE
Expiration Date: 10/31/2013

---

604 **FONTANA TRUCK WASH & SERVICES** **HAZNET** **S113126063**
14416 SLOVER AVE **N/A**
FONTANA, CA 92335

HAZNET:
Year: 2006
Gepaid: CAL000269358
Contact: GREG HAKOPYON
Telephone: 9098292397
Mailing Name: Not reported
Mailing Address: 14416 SLOVER AVE
Mailing City,St,Zip: FONTANA, CA 92335
Gen County: Not reported
TSD EPA ID: CAT080013352
TSD County: Not reported
Waste Category: Oil/water separation sludge
Disposal Method: Recycler
Tons: 5.83
Facility County: San Bernardino

---

604 **RANCHO INDUSTRIAL MEDICAL GROUP** **HAZNET** **S113099583**
14384 SLOVER AVE **N/A**
FONTANA, CA 92337

HAZNET:
Year: 1999
Gepaid: CAL000189973
Contact: GEORGE UJKIC, DC
Telephone: 0000000000
Mailing Name: Not reported
Mailing Address: 14384 SLOVER AVE
Mailing City,St,Zip: FONTANA, CA 923370000

Map ID	Site	Database(s)	EPA ID Number

RANCHO INDUSTRIAL MEDICAL GROUP (Continued) **S113099583**

Gen County: Not reported
TSD EPA ID: CAD981402522
TSD County: Not reported
Waste Category: Photochemicals/photoprocessing waste
Disposal Method: Recycler
Tons: .0625
Facility County: San Bernardino

---

604 **AMERICAN TRUCK MAINTENANCE** **CA FID UST** **S101591251**
14396 SLOVER AVE **SWEEPS UST** **N/A**
FONTANA, CA 92335

CA FID UST:
Facility ID: 36003081
Regulated By: UTNKA
Regulated ID: 00003389
Cortese Code: Not reported
SIC Code: Not reported
Facility Phone: Not reported
Mail To: Not reported
Mailing Address: 14396 SLOVER AVE
Mailing Address 2: Not reported
Mailing City,St,Zip: FONTANA 92335
Contact: Not reported
Contact Phone: Not reported
DUNs Number: Not reported
NPDES Number: Not reported
EPA ID: Not reported
Comments: Not reported
Status: Active

SWEEPS UST:
Status: Active
Comp Number: 3389
Number: 9
Board Of Equalization: 44-019868
Referral Date: 03-23-92
Action Date: 03-23-92
Created Date: 02-29-88
Tank Status: A
Owner Tank Id: #1
Swrcb Tank Id: 36-000-003389-000001
Actv Date: 08-30-88
Capacity: 10000
Tank Use: M.V. FUEL
Stg: P
Content: DIESEL
Number Of Tanks: 6

Status: Active
Comp Number: 3389
Number: 9
Board Of Equalization: 44-019868
Referral Date: 03-23-92
Action Date: 03-23-92
Created Date: 02-29-88
Tank Status: A

Map ID	Site	Database(s)	EPA ID Number

AMERICAN TRUCK MAINTENANCE (Continued) **S101591251**

Owner Tank Id: #2
Swrcb Tank Id: 36-000-003389-000002
Actv Date: 08-30-88
Capacity: 10000
Tank Use: M.V. FUEL
Stg: P
Content: DIESEL
Number Of Tanks: Not reported

Status: Active
Comp Number: 3389
Number: 9
Board Of Equalization: 44-019868
Referral Date: 03-23-92
Action Date: 03-23-92
Created Date: 02-29-88
Tank Status: A
Owner Tank Id: #3
Swrcb Tank Id: 36-000-003389-000003
Actv Date: 08-30-88
Capacity: 10000
Tank Use: M.V. FUEL
Stg: P
Content: REG UNLEADED
Number Of Tanks: Not reported

Status: Active
Comp Number: 3389
Number: 9
Board Of Equalization: 44-019868
Referral Date: 03-23-92
Action Date: 03-23-92
Created Date: 02-29-88
Tank Status: A
Owner Tank Id: #4
Swrcb Tank Id: 36-000-003389-000004
Actv Date: 08-30-88
Capacity: 1000
Tank Use: OIL
Stg: W
Content: WASTE OIL
Number Of Tanks: Not reported

Status: Active
Comp Number: 3389
Number: 9
Board Of Equalization: 44-019868
Referral Date: 03-23-92
Action Date: 03-23-92
Created Date: 02-29-88
Tank Status: A
Owner Tank Id: #5
Swrcb Tank Id: 36-000-003389-000005
Actv Date: 08-30-88
Capacity: 550
Tank Use: UNKNOWN
Stg: P

Map ID	Site	Database(s)	EPA ID Number

AMERICAN TRUCK MAINTENANCE (Continued) **S101591251**

Content:	Not reported
Number Of Tanks:	Not reported
Status:	Active
Comp Number:	3389
Number:	9
Board Of Equalization:	44-019868
Referral Date:	03-23-92
Action Date:	03-23-92
Created Date:	02-29-88
Tank Status:	A
Owner Tank Id:	006
Swrcb Tank Id:	36-000-003389-000006
Actv Date:	08-30-88
Capacity:	1
Tank Use:	UNKNOWN
Stg:	P
Content:	UNKNOWN
Number Of Tanks:	Not reported

---

604 **TRANS-WEST CARRIERS** **LUST** **S102439203**
14396 SLOVER **N/A**
FONTANA, CA 92335

LUST:

Region:	STATE
Global Id:	T0607100370
Latitude:	34.06413
Longitude:	-117.490737
Case Type:	LUST Cleanup Site
Status:	Completed - Case Closed
Status Date:	06/14/1995
Lead Agency:	SAN BERNARDINO COUNTY
Case Worker:	LH6
Local Agency:	Not reported
RB Case Number:	083602631T
LOC Case Number:	95008
File Location:	Local Agency
Potential Media Affect:	Soil
Potential Contaminants of Concern:	Waste Oil / Motor / Hydraulic / Lubricating
Site History:	Not reported

Click here to access the California GeoTracker records for this facility:

Contact:

Global Id:	T0607100370
Contact Type:	Regional Board Caseworker
Contact Name:	ROSE SCOTT
Organization Name:	SANTA ANA RWQCB (REGION 8)
Address:	3737 MAIN STREET, SUITE 500
City:	RIVERSIDE
Email:	rscott@waterboards.ca.gov
Phone Number:	9513206375

Status History:

Global Id:	T0607100370
Status:	Completed - Case Closed
Status Date:	06/14/1995

Map ID	Site	Database(s)	EPA ID Number

TRANS-WEST CARRIERS (Continued) **S102439203**

Global Id: T0607100370
Status: Open - Case Begin Date
Status Date: 01/12/1995

Global Id: T0607100370
Status: Open - Remediation
Status Date: 02/08/1995

Regulatory Activities:
Global Id: T0607100370
Action Type: Other
Date: 01/01/1950
Action: Leak Discovery

Global Id: T0607100370
Action Type: REMEDIATION
Date: 01/01/1950
Action: Excavation

Global Id: T0607100370
Action Type: Other
Date: 01/01/1950
Action: Leak Reported

Global Id: T0607100370
Action Type: Other
Date: 01/01/1950
Action: Leak Stopped

Global Id: T0607100370
Action Type: ENFORCEMENT
Date: 06/14/1995
Action: Closure/No Further Action Letter

LUST REG 8:
Region: 8
County: San Bernardino
Regional Board: Santa Ana Region
Facility Status: Case Closed
Case Number: 083602631T
Local Case Num: 95008
Case Type: Soil only
Substance: Waste Oil
Qty Leaked: Not reported
Abate Method: Excavate and Dispose - remove contaminated soil and dispose in approved site
Cross Street: CHERRY AVENUE
Enf Type: CLOS
Funding: Not reported
How Discovered: Tank Closure
How Stopped: Not reported
Leak Cause: UNK
Leak Source: UNK
Global ID: T0607100370
How Stopped Date: 1/12/1995

Map ID	Site	Database(s)	EPA ID Number

TRANS-WEST CARRIERS (Continued) **S102439203**

Enter Date:	3/1/1995
Review Date:	Not reported
Prelim Assess:	Not reported
Discover Date:	1/12/1995
Enforcement Date:	Not reported
Close Date:	6/14/1995
Workplan:	Not reported
Pollution Char:	Not reported
Remed Plan:	2/8/1995
Remed Action:	Not reported
Monitoring:	Not reported
Enter Date:	3/1/1995
GW Qualifies:	Not reported
Soil Qualifies:	Not reported
Operator:	Not reported
Facility Contact:	Not reported
Interim:	Not reported
Oversite Program:	LUST
Latitude:	34.0630378
Longitude:	-117.49103
MTBE Date:	Not reported
Max MTBE GW:	Not reported
MTBE Concentration:	0
Max MTBE Soil:	Not reported
MTBE Fuel:	0
MTBE Tested:	Not Required to be Tested.
MTBE Class:	*
Staff:	RS
Staff Initials:	LH6
Lead Agency:	Local Agency
Local Agency:	36000L
Hydr Basin #:	UPPER SANTA ANA VALL
Beneficial:	Not reported
Priority:	Not reported
Cleanup Fund Id:	Not reported
Work Suspended:	Not reported

Summary: Not reported

---

604 **COAST EXPRESS INC** **RCRA-SQG 1000283627**
14396 SLOVER AVE **FINDS CAD981962608**
FONTANA, CA

RCRA-SQG:

Date form received by agency:	06/05/1991
Facility name:	COAST EXPRESS INC
Facility address:	14396 SLOVER AVE FONTANA, CA 92335
EPA ID:	CAD981962608
Mailing address:	P O BOX 3937 FONTANA, CA 92334
Contact:	GENE BROBST
Contact address:	14396 SLOVER AVE FONTANA, CA 92335
Contact country:	US
Contact telephone:	(714) 428-0820
Contact email:	Not reported
EPA Region:	09
Classification:	Small Small Quantity Generator

Map ID	Site	Database(s)	EPA ID Number

COAST EXPRESS INC (Continued) **1000283627**

Description: Handler: generates more than 100 and less than 1000 kg of hazardous waste during any calendar month and accumulates less than 6000 kg of hazardous waste at any time; or generates 100 kg or less of hazardous waste during any calendar month, and accumulates more than 1000 kg of hazardous waste at any time

Owner/Operator Summary:

Owner/operator name:	AON INC
Owner/operator address:	P O BOX 302 BLOOMINGTON, CA 92316
Owner/operator country:	Not reported
Owner/operator telephone:	(714) 350-8681
Legal status:	Private
Owner/Operator Type:	Owner
Owner/Op start date:	Not reported
Owner/Op end date:	Not reported

Owner/operator name:	NOT REQUIRED
Owner/operator address:	NOT REQUIRED NOT REQUIRED, ME 99999
Owner/operator country:	Not reported
Owner/operator telephone:	(415) 555-1212
Legal status:	Private
Owner/Operator Type:	Operator
Owner/Op start date:	Not reported
Owner/Op end date:	Not reported

Handler Activities Summary:

U.S. importer of hazardous waste:	No
Mixed waste (haz. and radioactive):	No
Recycler of hazardous waste:	No
Transporter of hazardous waste:	No
Treater, storer or disposer of HW:	No
Underground injection activity:	No
On-site burner exemption:	No
Furnace exemption:	No
Used oil fuel burner:	No
Used oil processor:	No
User oil refiner:	No
Used oil fuel marketer to burner:	No
Used oil Specification marketer:	No
Used oil transfer facility:	No
Used oil transporter:	No

Violation Status: No violations found

FINDS:

Registry ID: 110002756599

Environmental Interest/Information System

RCRAInfo is a national information system that supports the Resource Conservation and Recovery Act (RCRA) program through the tracking of events and activities related to facilities that generate, transport, and treat, store, or dispose of hazardous waste. RCRAInfo allows RCRA program staff to track the notification, permit, compliance, and corrective action activities required under RCRA.

Map ID	Site	Database(s)	EPA ID Number

604 **MCKINNEY** **HAZNET** **S113162046**
14380 SLOVER AVE **N/A**
FONTANA, CA 92337

HAZNET:

Year:	2011
Gepaid:	CAL000365432
Contact:	JIM BURLESON
Telephone:	9092022839
Mailing Name:	Not reported
Mailing Address:	14380 SLOVER AVE
Mailing City,St,Zip:	FONTANA, CA 923377122
Gen County:	Not reported
TSD EPA ID:	TXD077603371
TSD County:	Not reported
Waste Category:	Other organic solids
Disposal Method:	Fuel Blending Prior To Energy Recovery At Another Site
Tons:	0.05
Facility County:	San Bernardino

Year:	2011
Gepaid:	CAL000365432
Contact:	JIM BURLESON
Telephone:	9092022839
Mailing Name:	Not reported
Mailing Address:	14380 SLOVER AVE
Mailing City,St,Zip:	FONTANA, CA 923377122
Gen County:	Not reported
TSD EPA ID:	NVT330010000
TSD County:	Not reported
Waste Category:	Other organic solids
Disposal Method:	Landfill Or Surface Impoundment That Will Be Closed As Landfill(To Include On-Site Treatment And/Or Stabilization)
Tons:	0.05
Facility County:	San Bernardino

---

604 **TIP** **HAZNET** **S113072581**
14380 SLOVER AVE **N/A**
FONTANA, CA 92337

HAZNET:

Year:	2011
Gepaid:	CAL000128100
Contact:	KEITH YOCIS
Telephone:	2035852224
Mailing Name:	Not reported
Mailing Address:	530 EAST SWEDESFORD RD
Mailing City,St,Zip:	WAYNE, PA 190870000
Gen County:	Not reported
TSD EPA ID:	NVT330010000
TSD County:	Not reported
Waste Category:	Other organic solids
Disposal Method:	Landfill Or Surface Impoundment That Will Be Closed As Landfill(To Include On-Site Treatment And/Or Stabilization)
Tons:	0.4
Facility County:	San Bernardino

Year:	2011
Gepaid:	CAL000128100
Contact:	KEITH YOCIS

Map ID	Site	Database(s)	EPA ID Number

TIP (Continued) **S113072581**

Telephone: 2035852224
Mailing Name: Not reported
Mailing Address: 530 EAST SWEDESFORD RD
Mailing City,St,Zip: WAYNE, PA 190870000
Gen County: Not reported
TSD EPA ID: TXD077603371
TSD County: Not reported
Waste Category: Other organic solids
Disposal Method: Fuel Blending Prior To Energy Recovery At Another Site
Tons: 0.1
Facility County: San Bernardino

Year: 2011
Gepaid: CAL000128100
Contact: KEITH YOCIS
Telephone: 2035852224
Mailing Name: Not reported
Mailing Address: 530 EAST SWEDESFORD RD
Mailing City,St,Zip: WAYNE, PA 190870000
Gen County: Not reported
TSD EPA ID: NVT330010000
TSD County: Not reported
Waste Category: Not reported
Disposal Method: Not reported
Tons: Not reported
Facility County: San Bernardino

Year: 2007
Gepaid: CAL000128100
Contact: PAUL VOLKMER EHS MANAGER
Telephone: 4842540357
Mailing Name: Not reported
Mailing Address: 530 EAST SWEDESFORD RD
Mailing City,St,Zip: WAYNE, PA 190870000
Gen County: Not reported
TSD EPA ID: TXD077603371
TSD County: Not reported
Waste Category: Other inorganic solid waste
Disposal Method: Storage, Bulking, And/Or Transfer Off Site--No Treatment/Reovery (H010-H129) Or (H131-H135)
Tons: 0.09
Facility County: San Bernardino

---

604 **WESTERN STATE TRUCK REPAIR** **RCRA-SQG** **1000403076**
14387 SLOVER AVE **FINDS** **CAD981658487**
FONTANA, CA **San Bern. Co. Permit**
HAZNET

RCRA-SQG:
Date form received by agency: 11/06/1986
Facility name: WESTERN STATE TRUCK REPAIR
Facility address: 14387 SLOVER AVE
FONTANA, CA 92335
EPA ID: CAD981658487
Contact: ENVIRONMENTAL MANAGER
Contact address: 14387 SLOVER AVE
FONTANA, CA 92335
Contact country: US

Map ID	Site	Database(s)	EPA ID Number

WESTERN STATE TRUCK REPAIR (Continued) **1000403076**

Contact telephone: (714) 829-7641
Contact email: Not reported
EPA Region: 09
Classification: Small Small Quantity Generator
Description: Handler: generates more than 100 and less than 1000 kg of hazardous waste during any calendar month and accumulates less than 6000 kg of hazardous waste at any time; or generates 100 kg or less of hazardous waste during any calendar month, and accumulates more than 1000 kg of hazardous waste at any time

Owner/Operator Summary:
Owner/operator name: NOT REQUIRED
Owner/operator address: NOT REQUIRED
NOT REQUIRED, ME 99999
Owner/operator country: Not reported
Owner/operator telephone: (415) 555-1212
Legal status: Private
Owner/Operator Type: Operator
Owner/Op start date: Not reported
Owner/Op end date: Not reported

Owner/operator name: WESTERN STATES TRUCK REPAIR
Owner/operator address: NOT REQUIRED
NOT REQUIRED, ME 99999
Owner/operator country: Not reported
Owner/operator telephone: (415) 555-1212
Legal status: Private
Owner/Operator Type: Owner
Owner/Op start date: Not reported
Owner/Op end date: Not reported

Handler Activities Summary:
U.S. importer of hazardous waste: No
Mixed waste (haz. and radioactive): No
Recycler of hazardous waste: No
Transporter of hazardous waste: No
Treater, storer or disposer of HW: No
Underground injection activity: No
On-site burner exemption: No
Furnace exemption: No
Used oil fuel burner: No
Used oil processor: No
User oil refiner: No
Used oil fuel marketer to burner: No
Used oil Specification marketer: No
Used oil transfer facility: No
Used oil transporter: No

Violation Status: No violations found

FINDS:

Registry ID: 110002740446

Environmental Interest/Information System
California Hazardous Waste Tracking System - Datamart (HWTS-DATAMART) provides California with information on hazardous waste shipments for

Map ID	Site	Database(s)	EPA ID Number

WESTERN STATE TRUCK REPAIR (Continued) **1000403076**

generators, transporters, and treatment, storage, and disposal facilities.

RCRAInfo is a national information system that supports the Resource Conservation and Recovery Act (RCRA) program through the tracking of events and activities related to facilities that generate, transport, and treat, store, or dispose of hazardous waste. RCRAInfo allows RCRA program staff to track the notification, permit, compliance, and corrective action activities required under RCRA.

ICIS (Integrated Compliance Information System) is the Integrated Compliance Information System and provides a database that, when complete, will contain integrated Enforcement and Compliance information across most of EPA's programs. The vision for ICIS is to replace EPA's independent databases that contain Enforcement data with a single repository for that information. Currently, ICIS contains all Federal Administrative and Judicial enforcement actions. This information is maintained in ICIS by EPA in the Regional offices and it Headquarters. A future release of ICIS will replace the Permit Compliance System (PCS) which supports the NPDES and will integrate that information with Federal actions already in the system. ICIS also has the capability to track other activities occurring in the Region that support Compliance and Enforcement programs. These include; Incident Tracking, Compliance Assistance, and Compliance Monitoring.

San Bern. Co. Permit:
Region: SAN BERNARDINO
Facility ID: FA0007277
Owner: EGER, RONALD
Permit Number: PT0001516
Permit Category: SPECIAL HANDLER
Facility Status: ACTIVE
Expiration Date: 11/30/2013

Region: SAN BERNARDINO
Facility ID: FA0007277
Owner: EGER, RONALD
Permit Number: PT0001517
Permit Category: SPECIAL GENERATOR
Facility Status: ACTIVE
Expiration Date: 11/30/2013

HAZNET:
Year: 2012
Gepaid: CAD981658487
Contact: RONALD C. EGER PRES.
Telephone: 9098297641
Mailing Name: Not reported
Mailing Address: 14387 SLOVER AVE
Mailing City,St,Zip: FONTANA, CA 923370000
Gen County: San Bernardino
TSD EPA ID: AZR000501510
TSD County: 99
Waste Category: Not reported
Disposal Method: Storage, Bulking, And/Or Transfer Off Site--No Treatment/Reovery

Map ID	Site	Database(s)	EPA ID Number

WESTERN STATE TRUCK REPAIR (Continued) **1000403076**

	(H010-H129) Or (H131-H135)
Tons:	0.425
Facility County:	San Bernardino
Year:	2011
Gepaid:	CAD981658487
Contact:	RONALD C. EGER PRES.
Telephone:	9098297641
Mailing Name:	Not reported
Mailing Address:	14387 SLOVER AVE
Mailing City,St,Zip:	FONTANA, CA 923370000
Gen County:	Not reported
TSD EPA ID:	AZR000501510
TSD County:	Not reported
Waste Category:	Other organic solids
Disposal Method:	Storage, Bulking, And/Or Transfer Off Site--No Treatment/Reovery (H010-H129) Or (H131-H135)
Tons:	0.125
Facility County:	San Bernardino
Year:	2011
Gepaid:	CAD981658487
Contact:	RONALD C. EGER PRES.
Telephone:	9098297641
Mailing Name:	Not reported
Mailing Address:	14387 SLOVER AVE
Mailing City,St,Zip:	FONTANA, CA 923370000
Gen County:	Not reported
TSD EPA ID:	AZR000501510
TSD County:	Not reported
Waste Category:	Other organic solids
Disposal Method:	Storage, Bulking, And/Or Transfer Off Site--No Treatment/Reovery (H010-H129) Or (H131-H135)
Tons:	0.125
Facility County:	San Bernardino
Year:	2009
Gepaid:	CAD981658487
Contact:	CHARLES KELLY PRES
Telephone:	9098297641
Mailing Name:	Not reported
Mailing Address:	14387 SLOVER AVE
Mailing City,St,Zip:	FONTANA, CA 923370000
Gen County:	Not reported
TSD EPA ID:	CAD980884183
TSD County:	Not reported
Waste Category:	Unspecified oil-containing waste
Disposal Method:	Storage, Bulking, And/Or Transfer Off Site--No Treatment/Reovery (H010-H129) Or (H131-H135)
Tons:	0.25
Facility County:	San Bernardino
Year:	2008
Gepaid:	CAD981658487
Contact:	CHARLES KELLY PRES
Telephone:	9098297641
Mailing Name:	Not reported

Map ID	Site	Database(s)	EPA ID Number

WESTERN STATE TRUCK REPAIR (Continued) **1000403076**

Mailing Address: 14387 SLOVER AVE
Mailing City,St,Zip: FONTANA, CA 923370000
Gen County: Not reported
TSD EPA ID: CAD980884183
TSD County: Not reported
Waste Category: Unspecified oil-containing waste
Disposal Method: Storage, Bulking, And/Or Transfer Off Site--No Treatment/Reovery (H010-H129) Or (H131-H135)
Tons: 0.275
Facility County: San Bernardino

Click this hyperlink while viewing on your computer to access
21 additional CA_HAZNET: record(s) in the EDR Site Report.

---

606 **UNIVERSAL AUTO BUYERS** **HAZNET** **S113078177**
14642 SLOVER **N/A**
FONTANA, CA 92337

HAZNET:
Year: 1995
Gepaid: CAL000142627
Contact: MIKE R MALEKLOO
Telephone: 9094289021
Mailing Name: Not reported
Mailing Address: 14642 SLOVER AVE
Mailing City,St,Zip: FONTANA, CA 923377144
Gen County: Not reported
TSD EPA ID: CAD093459485
TSD County: Not reported
Waste Category: Unspecified solvent mixture
Disposal Method: Transfer Station
Tons: .0333
Facility County: San Bernardino

---

606 **ROSSMOOR MOTORS** **San Bern. Co. Permit** **S103631168**
14642 SLOVER **N/A**
FONTANA, CA 92335

San Bern. Co. Permit:
Region: SAN BERNARDINO
Facility ID: FA0005808
Owner: ROSSMOOR MOTORS
Permit Number: PT0008068
Permit Category: SPECIAL GENERATOR
Facility Status: INACTIVE
Expiration Date: 08/31/2003

Region: SAN BERNARDINO
Facility ID: FA0005808
Owner: ROSSMOOR MOTORS
Permit Number: PT0008069
Permit Category: SPECIAL HANDLER
Facility Status: INACTIVE
Expiration Date: 08/31/2003

Region: SAN BERNARDINO

Map ID	Site	Database(s)	EPA ID Number

ROSSMOOR MOTORS (Continued) **S103631168**

Facility ID: FA0007974
Owner: MALAKLOU, HASSAN O.
Permit Number: PT0013983
Permit Category: SPECIAL GENERATOR
Facility Status: INACTIVE
Expiration Date: 10/31/2010

Region: SAN BERNARDINO
Facility ID: FA0007974
Owner: MALAKLOU, HASSAN O.
Permit Number: PT0013984
Permit Category: SPECIAL HANDLER
Facility Status: INACTIVE
Expiration Date: 10/31/2010

---

606 **RUSSELL'S CRANE SERVICE INC.** **San Bern. Co. Permit** **S106911070**
14668 SLOVER ST **N/A**
FONTANA, CA 92335

San Bern. Co. Permit:
Region: SAN BERNARDINO
Facility ID: FA0005831
Owner: RUSSELL, PHIL W. & KATHY
Permit Number: PT0005196
Permit Category: SPECIAL GENERATOR
Facility Status: INACTIVE
Expiration Date: 10/31/2004

Region: SAN BERNARDINO
Facility ID: FA0005831
Owner: RUSSELL, PHIL W. & KATHY
Permit Number: PT0005197
Permit Category: SPECIAL HANDLER
Facility Status: INACTIVE
Expiration Date: 10/31/2004

---

613 **STEVE BUBALO CONSTRUCTION** **HAZNET** **S112960660**
14138 SLOVER AVE **N/A**
FONTANA, CA 92337

HAZNET:
Year: 2007
Gepaid: CAC002615432
Contact: ROSEMARY TOMLJENOVIC
Telephone: 6265747570
Mailing Name: Not reported
Mailing Address: PO BOX 1048
Mailing City,St,Zip: MONROVIA, CA 91017
Gen County: Not reported
TSD EPA ID: CAD982444481
TSD County: Not reported
Waste Category: Other organic solids
Disposal Method: Storage, Bulking, And/Or Transfer Off Site--No Treatment/Reovery (H010-H129) Or (H131-H135)
Tons: 0.49
Facility County: San Bernardino

Map ID	Site	Database(s)	EPA ID Number

STEVE BUBALO CONSTRUCTION (Continued) **S112960660**

Year:	2007
Gepaid:	CAC002615432
Contact:	ROSEMARY TOMLJENOVIC
Telephone:	6265747570
Mailing Name:	Not reported
Mailing Address:	PO BOX 1048
Mailing City,St,Zip:	MONROVIA, CA 91017
Gen County:	Not reported
TSD EPA ID:	CAD008488025
TSD County:	Not reported
Waste Category:	Unspecified aqueous solution
Disposal Method:	Metals Recovery Including Retoring,Smelting,Chemicals,Ect
Tons:	0.08
Facility County:	San Bernardino

---

613 **BUBALO CONSTRUCTION** **HAZNET** **S113793979**
14138 SLOVER AVE. **N/A**
FONTANA, CA 92337

HAZNET:

Year:	2012
Gepaid:	CAC002712750
Contact:	NOEL MOORE
Telephone:	6269456656
Mailing Name:	Not reported
Mailing Address:	14138 SLOVER AVE.
Mailing City,St,Zip:	FONTANA, CA 92337
Gen County:	San Bernardino
TSD EPA ID:	AZR000501510
TSD County:	99
Waste Category:	Not reported
Disposal Method:	Storage, Bulking, And/Or Transfer Off Site--No Treatment/Reovery (H010-H129) Or (H131-H135)
Tons:	0.3
Facility County:	San Bernardino

---

613 **STEVE BUBALO CONSTRUCTION** **HAZNET** **S112984367**
14138 SLOVER AVE **N/A**
FONTANA, CA 92337

HAZNET:

Year:	2011
Gepaid:	CAC002664083
Contact:	JOHN SCHILLER
Telephone:	6265747570
Mailing Name:	Not reported
Mailing Address:	PO BOX 1048
Mailing City,St,Zip:	MONROVIA, CA 91017
Gen County:	Not reported
TSD EPA ID:	CAD982444481
TSD County:	Not reported
Waste Category:	Contaminated soil from site clean-up
Disposal Method:	Storage, Bulking, And/Or Transfer Off Site--No Treatment/Reovery (H010-H129) Or (H131-H135)
Tons:	11.8
Facility County:	San Bernardino

Map ID	Site	Database(s)	EPA ID Number

613 **MIKE'S WELDING, INC.** **San Bern. Co. Permit** **S104768232**
14138 SLOVER AVE **N/A**
FONTANA, CA 92337

San Bern. Co. Permit:
Region: SAN BERNARDINO
Facility ID: FA0004724
Owner: MIKE'S WELDING, INC.
Permit Number: PT0006584
Permit Category: HAZMAT HANDLER 0-10 EMPLOYEES
Facility Status: ACTIVE
Expiration Date: 09/30/2013

Region: SAN BERNARDINO
Facility ID: FA0004724
Owner: MIKE'S WELDING, INC.
Permit Number: PT0006585
Permit Category: CONDITIONALLY EXEMPT SMALL QUANTITY GENERATOR
Facility Status: ACTIVE
Expiration Date: 09/30/2013

---

613 **STEVE BUBALO CONSTRUCTION** **HAZNET** **S112903063**
14138 SLOVER AVE **N/A**
FONTANA, CA 92335

HAZNET:
Year: 2001
Gepaid: CAC002198945
Contact: DAVE SOLDO
Telephone: 9096248471
Mailing Name: Not reported
Mailing Address: 14138 SLOVER AVE
Mailing City,St,Zip: FONTANA, CA 923350000
Gen County: Not reported
TSD EPA ID: CAT080013352
TSD County: Not reported
Waste Category: Waste oil and mixed oil
Disposal Method: Recycler
Tons: 2.5
Facility County: San Bernardino

Year: 1999
Gepaid: CAC002198945
Contact: STEVE BUBALO
Telephone: 0000000000
Mailing Name: Not reported
Mailing Address: 14138 SLOVER AVE
Mailing City,St,Zip: FONTANA, CA 923350000
Gen County: Not reported
TSD EPA ID: CAD028409019
TSD County: Not reported
Waste Category: Other organic solids
Disposal Method: Transfer Station
Tons: .6500
Facility County: San Bernardino

Year: 1999
Gepaid: CAC002198945
Contact: STEVE BUBALO
Telephone: 0000000000

Map ID	Site	Database(s)	EPA ID Number

STEVE BUBALO CONSTRUCTION (Continued) **S112903063**

Mailing Name: Not reported
Mailing Address: 14138 SLOVER AVE
Mailing City,St,Zip: FONTANA, CA 923350000
Gen County: Not reported
TSD EPA ID: CAD028409019
TSD County: Not reported
Waste Category: Off-specification, aged or surplus organics
Disposal Method: Transfer Station
Tons: 1.2475
Facility County: San Bernardino

Year: 1999
Gepaid: CAC002198945
Contact: STEVE BUBALO
Telephone: 0000000000
Mailing Name: Not reported
Mailing Address: 14138 SLOVER AVE
Mailing City,St,Zip: FONTANA, CA 923350000
Gen County: Not reported
TSD EPA ID: CAT080013352
TSD County: Not reported
Waste Category: Off-specification, aged or surplus organics
Disposal Method: Recycler
Tons: .1251
Facility County: San Bernardino

Year: 1999
Gepaid: CAC002198945
Contact: STEVE BUBALO
Telephone: 0000000000
Mailing Name: Not reported
Mailing Address: 14138 SLOVER AVE
Mailing City,St,Zip: FONTANA, CA 923350000
Gen County: Not reported
TSD EPA ID: CAD982444481
TSD County: Not reported
Waste Category: Unspecified oil-containing waste
Disposal Method: Recycler
Tons: .1000
Facility County: San Bernardino

Click this hyperlink while viewing on your computer to access
2 additional CA_HAZNET: record(s) in the EDR Site Report.

---

613 **CENTRAL REINFORCING CORP** **HAZNET** **S112994098**
14166 SLOVER AVE **N/A**
FONTANA, CA 92337

HAZNET:
Year: 2012
Gepaid: CAC002676792
Contact: ERNIE FLORES
Telephone: 9097730840
Mailing Name: Not reported
Mailing Address: 14166 SLOVER AVE
Mailing City,St,Zip: FONTANA, CA 92337
Gen County: San Bernardino
TSD EPA ID: CAD982444481

Map ID	Site	Database(s)	EPA ID Number

CENTRAL REINFORCING CORP (Continued) **S112994098**

TSD County: San Bernardino
Waste Category: Not reported
Disposal Method: Storage, Bulking, And/Or Transfer Off Site--No Treatment/Reovery (H010-H129) Or (H131-H135)
Tons: 0.1155
Facility County: San Bernardino

Year: 2011
Gepaid: CAC002676792
Contact: ERNIE FLORES
Telephone: 9097730840
Mailing Name: Not reported
Mailing Address: 14166 SLOVER AVE
Mailing City,St,Zip: FONTANA, CA 92337
Gen County: Not reported
TSD EPA ID: CAT080013352
TSD County: Not reported
Waste Category: Waste oil and mixed oil
Disposal Method: Other Recovery Of Reclamation For Reuse Including Acid Regeneration, Organics Recovery Ect
Tons: 0.209
Facility County: San Bernardino

---

613 **STATE IRON & METAL CO** **HAZNET** **S113085170**
14187 SLOVER AVE **N/A**
FONTANA, CA 96335

HAZNET:
Year: 2012
Gepaid: CAL000159840
Contact: ROGER GRIFFIN
Telephone: 5629219974
Mailing Name: Not reported
Mailing Address: 14150 VINE PL
Mailing City,St,Zip: CERRITOS, CA 907030000
Gen County: San Bernardino
TSD EPA ID: NVT330010000
TSD County: 99
Waste Category: Not reported
Disposal Method: Landfill Or Surface Impoundment That Will Be Closed As Landfill(To Include On-Site Treatment And/Or Stabilization)
Tons: 11.8
Facility County: San Bernardino

Year: 2012
Gepaid: CAL000159840
Contact: ROGER GRIFFIN
Telephone: 5629219974
Mailing Name: Not reported
Mailing Address: 14150 VINE PL
Mailing City,St,Zip: CERRITOS, CA 907030000
Gen County: San Bernardino
TSD EPA ID: NVT330010000
TSD County: 99
Waste Category: Not reported
Disposal Method: Landfill Or Surface Impoundment That Will Be Closed As Landfill(To Include On-Site Treatment And/Or Stabilization)
Tons: 11.8

Map ID	Site	Database(s)	EPA ID Number

STATE IRON & METAL CO (Continued) **S113085170**

Facility County: San Bernardino

Year: 2012
Gepaid: CAL000159840
Contact: ROGER GRIFFIN
Telephone: 5629219974
Mailing Name: Not reported
Mailing Address: 14150 VINE PL
Mailing City,St,Zip: CERRITOS, CA 907030000
Gen County: San Bernardino
TSD EPA ID: NVT330010000
TSD County: 99
Waste Category: Not reported
Disposal Method: Other Recovery Of Reclamation For Reuse Including Acid Regeneration, Organics Recovery Ect
Tons: 2.36
Facility County: San Bernardino

Year: 2012
Gepaid: CAL000159840
Contact: ROGER GRIFFIN
Telephone: 5629219974
Mailing Name: Not reported
Mailing Address: 14150 VINE PL
Mailing City,St,Zip: CERRITOS, CA 907030000
Gen County: San Bernardino
TSD EPA ID: NVT330010000
TSD County: 99
Waste Category: Not reported
Disposal Method: Other Recovery Of Reclamation For Reuse Including Acid Regeneration, Organics Recovery Ect
Tons: 2.36
Facility County: San Bernardino

Year: 2011
Gepaid: CAL000159840
Contact: RON COFFMAN OPERATIONS MANAGER
Telephone: 5629219974
Mailing Name: Not reported
Mailing Address: 14150 VINE PLACE
Mailing City,St,Zip: CERRITOS, CA 907030000
Gen County: Not reported
TSD EPA ID: NVT330010000
TSD County: Not reported
Waste Category: Contaminated soil from site clean-up
Disposal Method: Landfill Or Surface Impoundment That Will Be Closed As Landfill(To Include On-Site Treatment And/Or Stabilization)
Tons: 7.08
Facility County: San Bernardino

Click this hyperlink while viewing on your computer to access
55 additional CA_HAZNET: record(s) in the EDR Site Report.

Map ID	Site	Database(s)	EPA ID Number

613 **ECOLOGY CONTROL INDUSTRY** **AST** **A100345710**
14187 SLOVER AVE **N/A**
FONTANA, CA 92335

AST:
Owner: ECOLOGY AUTO PARTS
Total Gallons: 4,030
Certified Unified Program Agencies: San Bernardino

---

613 **STATE IRON & METAL** **WDS** **S103630297**
14187 SLOVER AVE **San Bern. Co. Permit** **N/A**
FONTANA, CA 92335

CA WDS:
Facility ID: Santa Ana River 36I013226
Facility Type: Not reported
Facility Status: Active - Any facility with a continuous or seasonal discharge that is under Waste Discharge Requirements.
NPDES Number: CAS000001 The 1st 2 characters designate the state. The remaining 7 are assigned by the Regional Board
Subregion: 8
Facility Telephone: Not reported
Facility Contact: Not reported
Agency Name: STATE IRON & METAL
Agency Address: Not reported
Agency City,St,Zip: 0
Agency Contact: Not reported
Agency Telephone: Not reported
Agency Type: Not reported
SIC Code: 0
SIC Code 2: Not reported
Primary Waste: Not reported
Primary Waste Type: Not reported
Secondary Waste: Not reported
Secondary Waste Type: Not reported
Design Flow: 0
Baseline Flow: 0
Reclamation: Not reported
POTW: Not reported
Treat To Water: Minor Threat to Water Quality. A violation of a regional board order should cause a relatively minor impairment of beneficial uses compared to a major or minor threat. Not: All nurds without a TTWQ will be considered a minor threat to water quality unless coded at a higher Level. A Zero (0) may be used to code those NURDS that are found to represent no threat to water quality.
Complexity: Category C - Facilities having no waste treatment systems, such as cooling water dischargers or thosewho must comply through best management practices, facilities with passive waste treatment and disposal systems, such as septic systems with subsurface disposal, or dischargers having waste storage systems with land disposal such as dairy waste ponds.

San Bern. Co. Permit:
Region: SAN BERNARDINO
Facility ID: FA0014933
Owner: ECOLOGY AUTO PARTS INC
Permit Number: PT0026058
Permit Category: HAZARDOUS WASTE GENERATOR - 0-10 EMPLOYEES
Facility Status: ACTIVE

Map ID	Site	Database(s)	EPA ID Number

STATE IRON & METAL (Continued) **S103630297**

Expiration Date: 01/31/2014

Region: SAN BERNARDINO
Facility ID: FA0014933
Owner: ECOLOGY AUTO PARTS INC
Permit Number: PT0026059
Permit Category: HAZMAT HANDLER 0-10 EMPLOYEES (W/GEN PRMT)
Facility Status: ACTIVE
Expiration Date: 01/31/2014

Region: SAN BERNARDINO
Facility ID: FA0014933
Owner: ECOLOGY AUTO PARTS INC
Permit Number: PT0026065
Permit Category: APSA 1,320-10,000 GAL FAC CAPACITY
Facility Status: ACTIVE
Expiration Date: 01/31/2014

---

614 **STATEWIDE DIS** **San Bern. Co. Permit** **U001574897**
14092 SLOVER AVE **N/A**
FONTANA, CA 92335

San Bern. Co. Permit:
Region: SAN BERNARDINO
Facility ID: FA0004864
Owner: MOSTAR
Permit Number: PT0008279
Permit Category: SPECIAL HANDLER
Facility Status: ACTIVE
Expiration Date: 11/30/2012

Region: SAN BERNARDINO
Facility ID: FA0004864
Owner: MOSTAR
Permit Number: PT0008280
Permit Category: SPECIAL GENERATOR
Facility Status: ACTIVE
Expiration Date: 11/30/2012

---

614 **MLADEN BUNBICH CONSTRUCTION INC.** **HAZNET** **S112894769**
14092 SLOVER AVE. **N/A**
FONTANA, CA 92335

HAZNET:
Year: 1998
Gepaid: CAC001482768
Contact: MLADEN BUNBICH
Telephone: 8183522709
Mailing Name: Not reported
Mailing Address: 14092 SLOVER AVE.
Mailing City,St,Zip: FONTANA, CA 923350000
Gen County: Not reported
TSD EPA ID: CAT080013352
TSD County: Not reported
Waste Category: Waste oil and mixed oil
Disposal Method: Recycler

Map ID	Site	Database(s)	EPA ID Number

MLADEN BUNBICH CONSTRUCTION INC. (Continued) **S112894769**

Tons: 3.7530
Facility County: San Bernardino

---

614 **GUNNLAND EQUIPMENT** **CA FID UST** **S101591238**
14092 SLOVER AVE **SWEEPS UST** **N/A**
FONTANA, CA 92335

CA FID UST:
Facility ID: 36002944
Regulated By: UTNKA
Regulated ID: 00010776
Cortese Code: Not reported
SIC Code: Not reported
Facility Phone: Not reported
Mail To: Not reported
Mailing Address: 14092 SLOVER AVE
Mailing Address 2: Not reported
Mailing City,St,Zip: FONTANA 92335
Contact: Not reported
Contact Phone: Not reported
DUNs Number: Not reported
NPDES Number: Not reported
EPA ID: Not reported
Comments: Not reported
Status: Active

SWEEPS UST:
Status: Active
Comp Number: 10776
Number: 9
Board Of Equalization: 44-020295
Referral Date: 07-28-92
Action Date: 07-28-92
Created Date: 02-29-88
Tank Status: A
Owner Tank Id: 1
Swrcb Tank Id: 36-000-010776-000001
Actv Date: 08-30-88
Capacity: 1
Tank Use: M.V. FUEL
Stg: P
Content: DIESEL
Number Of Tanks: 2

Status: Active
Comp Number: 10776
Number: 9
Board Of Equalization: 44-020295
Referral Date: 07-28-92
Action Date: 07-28-92
Created Date: 02-29-88
Tank Status: A
Owner Tank Id: 86008781-002
Swrcb Tank Id: 36-000-010776-000002
Actv Date: 08-30-88
Capacity: 15000
Tank Use: M.V. FUEL

Map ID	Site	Database(s)	EPA ID Number

GUNNLAND EQUIPMENT (Continued) **S101591238**

Stg: P
Content: DIESEL
Number Of Tanks: Not reported

---

614 **COMPLETE LOGISTICS** **HAZNET** **S113097641**
14080 SLOVER AVE **N/A**
FONTANA, CA 92337

HAZNET:
Year: 2000
Gepaid: CAL000185309
Contact: BILL ECK, DIRECTOR OF SAFETY
Telephone: 9094279800
Mailing Name: Not reported
Mailing Address: 11450 PHILADELPHIA AVE
Mailing City,St,Zip: MIRA LOMA, CA 917521174
Gen County: Not reported
TSD EPA ID: CAL000113451
TSD County: Not reported
Waste Category: Unspecified organic liquid mixture
Disposal Method: Recycler
Tons: 0.95
Facility County: San Bernardino

Year: 2000
Gepaid: CAL000185309
Contact: BILL ECK, DIRECTOR OF SAFETY
Telephone: 9094279800
Mailing Name: Not reported
Mailing Address: 11450 PHILADELPHIA AVE
Mailing City,St,Zip: MIRA LOMA, CA 917521174
Gen County: Not reported
TSD EPA ID: CAL000113451
TSD County: Not reported
Waste Category: Unspecified organic liquid mixture
Disposal Method: Recycler
Tons: 0.95
Facility County: San Bernardino

Year: 1999
Gepaid: CAL000185309
Contact: COMPLETE LOGISTICS
Telephone: 9099742100
Mailing Name: Not reported
Mailing Address: 11450 PHILADELPHIA AVE
Mailing City,St,Zip: MIRA LOMA, CA 917521174
Gen County: Not reported
TSD EPA ID: CAL000113451
TSD County: Not reported
Waste Category: Unspecified organic liquid mixture
Disposal Method: Transfer Station
Tons: .1251
Facility County: San Bernardino

Year: 1999
Gepaid: CAL000185309
Contact: COMPLETE LOGISTICS
Telephone: 9099742100

Map ID	Site	Database(s)	EPA ID Number

COMPLETE LOGISTICS (Continued) **S113097641**

Mailing Name:	Not reported
Mailing Address:	11450 PHILADELPHIA AVE
Mailing City,St,Zip:	MIRA LOMA, CA 917521174
Gen County:	Not reported
TSD EPA ID:	CAD009452657
TSD County:	Not reported
Waste Category:	Unspecified organic liquid mixture
Disposal Method:	Recycler
Tons:	.2085
Facility County:	San Bernardino

Year:	1999
Gepaid:	CAL000185309
Contact:	COMPLETE LOGISTICS
Telephone:	9099742100
Mailing Name:	Not reported
Mailing Address:	11450 PHILADELPHIA AVE
Mailing City,St,Zip:	MIRA LOMA, CA 917521174
Gen County:	Not reported
TSD EPA ID:	CAD009452657
TSD County:	Not reported
Waste Category:	Unspecified organic liquid mixture
Disposal Method:	Recycler
Tons:	.2085
Facility County:	San Bernardino

Click this hyperlink while viewing on your computer to access
15 additional CA_HAZNET: record(s) in the EDR Site Report.

---

614 **APEX BULK COMMODITIES** **WDS U003785371**
14080 SLOVER AVE **UST N/A**
FONTANA, CA 92337 **San Bern. Co. Permit**

CA WDS:

Facility ID:	Santa Ana River 36I017976
Facility Type:	Industrial - Facility that treats and/or disposes of liquid or semisolid wastes from any servicing, producing, manufacturing or processing operation of whatever nature, including mining, gravel washing, geothermal operations, air conditioning, ship building and repairing, oil production, storage and disposal operations, water pumping.
Facility Status:	Active - Any facility with a continuous or seasonal discharge that is under Waste Discharge Requirements.
NPDES Number:	CAS000001 The 1st 2 characters designate the state. The remaining 7 are assigned by the Regional Board
Subregion:	8
Facility Telephone:	9098549991
Facility Contact:	FULLER JIM
Agency Name:	APEX BULK COMMODITIES
Agency Address:	12531 Violet Rd
Agency City,St,Zip:	Adelanto 923012705
Agency Contact:	STEVE GALE
Agency Telephone:	7602468688
Agency Type:	Private
SIC Code:	0
SIC Code 2:	Not reported
Primary Waste:	Not reported
Primary Waste Type:	Not reported

Map ID	Site	Database(s)	EPA ID Number

APEX BULK COMMODITIES (Continued) **U003785371**

Secondary Waste: Not reported
Secondary Waste Type: Not reported
Design Flow: 0
Baseline Flow: 0
Reclamation: Not reported
POTW: Not reported
Treat To Water: Minor Threat to Water Quality. A violation of a regional board order should cause a relatively minor impairment of beneficial uses compared to a major or minor threat. Not: All nurds without a TTWQ will be considered a minor threat to water quality unless coded at a higher Level. A Zero (0) may be used to code those NURDS that are found to represent no threat to water quality.
Complexity: Category C - Facilities having no waste treatment systems, such as cooling water dischargers or thosewho must comply through best management practices, facilities with passive waste treatment and disposal systems, such as septic systems with subsurface disposal, or dischargers having waste storage systems with land disposal such as dairy waste ponds.

UST:
Facility ID: 95032623
Latitude: 34.06285
Longitude: -117.49836

San Bern. Co. Permit:
Region: SAN BERNARDINO
Facility ID: FA0000978
Owner: GALE, STEVE
Permit Number: PT0007359
Permit Category: HAZMAT HANDLER 0-10 EMPLOYEES
Facility Status: ACTIVE
Expiration Date: 10/31/2013

Region: SAN BERNARDINO
Facility ID: FA0000978
Owner: GALE, STEVE
Permit Number: PT0007360
Permit Category: SPECIAL GENERATOR
Facility Status: ACTIVE
Expiration Date: 10/31/2013

Region: SAN BERNARDINO
Facility ID: FA0000978
Owner: GALE, STEVE
Permit Number: PT0010473
Permit Category: UST OWNERSHIP/OPERATING PERMIT (PER UST)
Facility Status: ACTIVE
Expiration Date: 10/31/2013

Region: SAN BERNARDINO
Facility ID: FA0000978
Owner: GALE, STEVE
Permit Number: PT0024332
Permit Category: EPCRA FACILITY
Facility Status: ACTIVE
Expiration Date: 10/31/2013

Map ID	Site	Database(s)	EPA ID Number
614	**CLASS 8 TRUCK REPAIR LLC** **14080 SLOVER AVE** **FONTANA, CA 92337**	**HAZNET**	**S113155114** **N/A**

HAZNET:

Year:	2011
Gepaid:	CAL000339811
Contact:	JIM FULLER
Telephone:	7602466077
Mailing Name:	Not reported
Mailing Address:	12531 VIOLET RD
Mailing City,St,Zip:	ADELANTO, CA 923012730
Gen County:	Not reported
TSD EPA ID:	CAD981696420
TSD County:	Not reported
Waste Category:	Waste oil and mixed oil
Disposal Method:	Storage, Bulking, And/Or Transfer Off Site--No Treatment/Reovery (H010-H129) Or (H131-H135)
Tons:	5.852
Facility County:	San Bernardino

Year:	2010
Gepaid:	CAL000339811
Contact:	JIM FULLER
Telephone:	7602466077
Mailing Name:	Not reported
Mailing Address:	12531 VIOLET RD
Mailing City,St,Zip:	ADELANTO, CA 923012730
Gen County:	Not reported
TSD EPA ID:	CAD981696420
TSD County:	Not reported
Waste Category:	Waste oil and mixed oil
Disposal Method:	Storage, Bulking, And/Or Transfer Off Site--No Treatment/Reovery (H010-H129) Or (H131-H135)
Tons:	3.42
Facility County:	San Bernardino

Year:	2010
Gepaid:	CAL000339811
Contact:	JIM FULLER
Telephone:	7602466077
Mailing Name:	Not reported
Mailing Address:	12531 VIOLET RD
Mailing City,St,Zip:	ADELANTO, CA 923012730
Gen County:	Not reported
TSD EPA ID:	CAT080013352
TSD County:	Not reported
Waste Category:	Tank bottom waste
Disposal Method:	Other Recovery Of Reclamation For Reuse Including Acid Regeneration, Organics Recovery Ect
Tons:	2.7105
Facility County:	San Bernardino

Map ID	Site	Database(s)	EPA ID Number
614	**APEX BULK COMMODITIES INC** **14080 SLOVER ST** **FONTANA, CA 92335**	**HAZNET**	**S113102925** **N/A**

HAZNET:

Year:	2009
Gepaid:	CAL000200353
Contact:	JIM FULLER-DIRECTOR OF SAFETY
Telephone:	7602466077
Mailing Name:	Not reported
Mailing Address:	12531 VIOLET RD
Mailing City,St,Zip:	ADELANTO, CA 923010000
Gen County:	Not reported
TSD EPA ID:	CAD981696420
TSD County:	Not reported
Waste Category:	Waste oil and mixed oil
Disposal Method:	Storage, Bulking, And/Or Transfer Off Site--No Treatment/Reovery (H010-H129) Or (H131-H135)
Tons:	1.14
Facility County:	San Bernardino

Year:	2009
Gepaid:	CAL000200353
Contact:	JIM FULLER-DIRECTOR OF SAFETY
Telephone:	7602466077
Mailing Name:	Not reported
Mailing Address:	12531 VIOLET RD
Mailing City,St,Zip:	ADELANTO, CA 923010000
Gen County:	Not reported
TSD EPA ID:	CAD981696420
TSD County:	Not reported
Waste Category:	Waste oil and mixed oil
Disposal Method:	Storage, Bulking, And/Or Transfer Off Site--No Treatment/Reovery (H010-H129) Or (H131-H135)
Tons:	1.14
Facility County:	San Bernardino

Year:	2008
Gepaid:	CAL000200353
Contact:	JIM FULLER-DIRECTOR OF SAFETY
Telephone:	7602466077
Mailing Name:	Not reported
Mailing Address:	12531 VIOLET RD
Mailing City,St,Zip:	ADELANTO, CA 923010000
Gen County:	Not reported
TSD EPA ID:	CAD028409019
TSD County:	Not reported
Waste Category:	Other organic solids
Disposal Method:	Storage, Bulking, And/Or Transfer Off Site--No Treatment/Reovery (H010-H129) Or (H131-H135)
Tons:	0.085
Facility County:	San Bernardino

Year:	2008
Gepaid:	CAL000200353
Contact:	JIM FULLER-DIRECTOR OF SAFETY
Telephone:	7602466077
Mailing Name:	Not reported
Mailing Address:	12531 VIOLET RD

Map ID	Site	Database(s)	EPA ID Number

APEX BULK COMMODITIES INC (Continued) **S113102925**

Mailing City,St,Zip: ADELANTO, CA 923010000
Gen County: Not reported
TSD EPA ID: CAD028409019
TSD County: Not reported
Waste Category: Other organic solids
Disposal Method: Storage, Bulking, And/Or Transfer Off Site--No Treatment/Reovery (H010-H129) Or (H131-H135)
Tons: 0.085
Facility County: San Bernardino

Year: 2007
Gepaid: CAL000200353
Contact: JIM FULLER-DIRECTOR OF SAFETY
Telephone: 7602466077
Mailing Name: Not reported
Mailing Address: 12531 VIOLET RD
Mailing City,St,Zip: ADELANTO, CA 923010000
Gen County: Not reported
TSD EPA ID: CAD981696420
TSD County: Not reported
Waste Category: Waste oil and mixed oil
Disposal Method: Storage, Bulking, And/Or Transfer Off Site--No Treatment/Reovery (H010-H129) Or (H131-H135)
Tons: 0.95
Facility County: San Bernardino

Click this hyperlink while viewing on your computer to access
45 additional CA_HAZNET: record(s) in the EDR Site Report.

---

617 **AZTEC TECHNOLOGY CORP** **HAZNET** **S112992084**
14022 SLOVER AVE **N/A**
FONTANA, CA 92337

HAZNET:
Year: 2011
Gepaid: CAC002674208
Contact: LARRY T JUMP
Telephone: 7607270533
Mailing Name: Not reported
Mailing Address: 2550 S SANTA FE AVE
Mailing City,St,Zip: VISTA, CA 92084
Gen County: Not reported
TSD EPA ID: CAD097030993
TSD County: Not reported
Waste Category: Latex waste
Disposal Method: Storage, Bulking, And/Or Transfer Off Site--No Treatment/Reovery (H010-H129) Or (H131-H135)
Tons: 0.68805
Facility County: San Bernardino

Map ID	Site	Database(s)	EPA ID Number
617	**AZTEC TECHNOLOGY CORP** **14022 SLOVER AVE** **FONTANA, CA 92337**	**HAZNET**	**S113788551** **N/A**

HAZNET:

Year:	2012
Gepaid:	CAC002705078
Contact:	Aztec Technology Corp
Telephone:	7607270533
Mailing Name:	Not reported
Mailing Address:	2550 S. Santa Fe Ave.
Mailing City,St,Zip:	Vista, CA 92084
Gen County:	San Bernardino
TSD EPA ID:	CAD097030993
TSD County:	Los Angeles
Waste Category:	Not reported
Disposal Method:	Storage, Bulking, And/Or Transfer Off Site--No Treatment/Reovery (H010-H129) Or (H131-H135)
Tons:	0.15
Facility County:	San Bernardino

Year:	2012
Gepaid:	CAC002705078
Contact:	Aztec Technology Corp
Telephone:	7607270533
Mailing Name:	Not reported
Mailing Address:	2550 S. Santa Fe Ave.
Mailing City,St,Zip:	Vista, CA 92084
Gen County:	San Bernardino
TSD EPA ID:	CAD097030993
TSD County:	Los Angeles
Waste Category:	Not reported
Disposal Method:	Storage, Bulking, And/Or Transfer Off Site--No Treatment/Reovery (H010-H129) Or (H131-H135)
Tons:	1.251
Facility County:	San Bernardino

Map ID	Site	Database(s)	EPA ID Number
617	**AZTEC TECHNOLOGY CORP** **14022 SLOVER AVE** **FONTANA, CA 92335**	**San Bern. Co. Permit**	**S104764097** **N/A**

San Bern. Co. Permit:

Region:	SAN BERNARDINO
Facility ID:	FA0001270
Owner:	AZTEC TECHNOLOGY CORP
Permit Number:	PT0005925
Permit Category:	HAZMAT HANDLER 0-10 EMPLOYEES
Facility Status:	ACTIVE
Expiration Date:	05/31/2014

Map ID	Site	Database(s)	EPA ID Number
617	**AZTEC TECHNOLOGY CORP** **14022 SLOVER AVE** **FONTANA, CA 92337**	**HAZNET**	**S112983147** **N/A**

HAZNET:

Year:	2011
Gepaid:	CAC002662334
Contact:	LARRY JUMP
Telephone:	7607270533
Mailing Name:	Not reported
Mailing Address:	2600 S SANTA FE AVE
Mailing City,St,Zip:	VISTA, CA 920848007
Gen County:	Not reported
TSD EPA ID:	CAD097030993
TSD County:	Not reported
Waste Category:	Other organic solids
Disposal Method:	Storage, Bulking, And/Or Transfer Off Site--No Treatment/Reovery (H010-H129) Or (H131-H135)
Tons:	0.4
Facility County:	San Bernardino

Map ID	Site	Database(s)	EPA ID Number
617	**TCI TIRE CENTERS LLC** **14047 SLOVER AVE** **FONTANA, CA 92337**	**HAZNET**	**S113113769** **N/A**

HAZNET:

Year:	2003
Gepaid:	CAL000225348
Contact:	TOM DURYEA MANAGER
Telephone:	9094296876
Mailing Name:	Not reported
Mailing Address:	14047 SLOVER AVE
Mailing City,St,Zip:	FONTANA, CA 923370000
Gen County:	Not reported
TSD EPA ID:	CAT000613927
TSD County:	Not reported
Waste Category:	Aqueous solution with total organic residues less than 10 percent
Disposal Method:	Transfer Station
Tons:	0.01
Facility County:	San Bernardino

Year:	2001
Gepaid:	CAL000225348
Contact:	TOM DURYEA MANAGER
Telephone:	9094296876
Mailing Name:	Not reported
Mailing Address:	14047 SLOVER AVE
Mailing City,St,Zip:	FONTANA, CA 923370000
Gen County:	Not reported
TSD EPA ID:	CAT080013352
TSD County:	Not reported
Waste Category:	Aqueous solution with total organic residues less than 10 percent
Disposal Method:	Recycler
Tons:	13.34
Facility County:	San Bernardino

Map ID	Site	Database(s)	EPA ID Number
617	**TCI TIRE** **14047 SLOVER AVE** **FONTANA, CA 92337**	**HAZNET**	**S112919534** **N/A**

HAZNET:

Year:	2001
Gepaid:	CAC002466687
Contact:	JACK ROSENCRANE
Telephone:	9094296876
Mailing Name:	Not reported
Mailing Address:	14047 SLOVER AVE
Mailing City,St,Zip:	FONTANA, CA 923370000
Gen County:	Not reported
TSD EPA ID:	CAT080033681
TSD County:	Not reported
Waste Category:	Other organic solids
Disposal Method:	Disposal, Land Fill
Tons:	0.4
Facility County:	San Bernardino

Map ID	Site	Database(s)	EPA ID Number
617	**TCI TIRE CENTER** **14047 SLOVER AVE** **FONTANA, CA 92337**	**San Bern. Co. Permit**	**S105725819** **N/A**

San Bern. Co. Permit:

Region:	SAN BERNARDINO
Facility ID:	FA0007942
Owner:	MICHELIN NORTH AMERICA
Permit Number:	PT0014978
Permit Category:	SPECIAL GENERATOR
Facility Status:	ACTIVE
Expiration Date:	08/31/2013

Region:	SAN BERNARDINO
Facility ID:	FA0007942
Owner:	MICHELIN NORTH AMERICA
Permit Number:	PT0014979
Permit Category:	HAZMAT HANDLER 11-25 EMPLOYEES
Facility Status:	ACTIVE
Expiration Date:	08/31/2013

Region:	SAN BERNARDINO
Facility ID:	FA0007942
Owner:	MICHELIN NORTH AMERICA
Permit Number:	PT0022674
Permit Category:	EPCRA FACILITY
Facility Status:	ACTIVE
Expiration Date:	08/31/2013

Region:	SAN BERNARDINO
Facility ID:	FA0007942
Owner:	MICHELIN NORTH AMERICA
Permit Number:	PT0022675
Permit Category:	APSA 1,320-10,000 GAL FAC CAPACITY
Facility Status:	INACTIVE
Expiration Date:	08/31/2013

Map ID	Site	Database(s)	EPA ID Number

617 **ALEX RIOS** **HAZNET** **S112970905**
14041 SLOVER AVE **N/A**
FONTANA, CA 92337

HAZNET:

Year:	2008
Gepaid:	CAC002631432
Contact:	ALEX RIOS
Telephone:	9093561263
Mailing Name:	Not reported
Mailing Address:	14041 SLOVER AVE
Mailing City,St,Zip:	FONTANA, CA 923377039
Gen County:	Not reported
TSD EPA ID:	CAD982444481
TSD County:	Not reported
Waste Category:	Other organic solids
Disposal Method:	Storage, Bulking, And/Or Transfer Off Site--No Treatment/Reovery (H010-H129) Or (H131-H135)
Tons:	0.45
Facility County:	San Bernardino

---

625 **SUN EXPRESS** **San Bern. Co. Permit** **S102039422**
13866 SLOVER AVE **N/A**
FONTANA, CA 92337

San Bern. Co. Permit:

Region:	SAN BERNARDINO
Facility ID:	FA0006508
Owner:	BACHAR, SHIRLEY
Permit Number:	PT0001873
Permit Category:	HAZMAT HANDLER 0-10 EMPLOYEES
Facility Status:	ACTIVE
Expiration Date:	09/30/2013

Region:	SAN BERNARDINO
Facility ID:	FA0006508
Owner:	BACHAR, SHIRLEY
Permit Number:	PT0001874
Permit Category:	SPECIAL GENERATOR
Facility Status:	ACTIVE
Expiration Date:	09/30/2013

Region:	SAN BERNARDINO
Facility ID:	FA0006508
Owner:	BACHAR, SHIRLEY
Permit Number:	PT0012382
Permit Category:	UST OWNERSHIP/OPERATING PERMIT (PER UST)
Facility Status:	ACTIVE
Expiration Date:	09/30/2013

Region:	SAN BERNARDINO
Facility ID:	FA0006508
Owner:	BACHAR, SHIRLEY
Permit Number:	PT0024917
Permit Category:	EPCRA FACILITY
Facility Status:	ACTIVE
Expiration Date:	09/30/2013

Map ID	Site	Database(s)	EPA ID Number
625	**SUN EXPRESS** **13866 SLOVER AVE** **FONTANA, CA 92337**	**WDS** **UST**	**U003784605** **N/A**

CA WDS:

Facility ID:	Santa Ana River 36I017479
Facility Type:	Industrial - Facility that treats and/or disposes of liquid or semisolid wastes from any servicing, producing, manufacturing or processing operation of whatever nature, including mining, gravel washing, geothermal operations, air conditioning, ship building and repairing, oil production, storage and disposal operations, water pumping.
Facility Status:	Active - Any facility with a continuous or seasonal discharge that is under Waste Discharge Requirements.
NPDES Number:	CAS000001 The 1st 2 characters designate the state. The remaining 7 are assigned by the Regional Board
Subregion:	8
Facility Telephone:	9093508365
Facility Contact:	HENRY T BACHAR
Agency Name:	HANKS INC DBA SUN EXPRESS
Agency Address:	13866 Slover Ave
Agency City,St,Zip:	Fontana 923377037
Agency Contact:	HENRY T BACHAR
Agency Telephone:	9093508365
Agency Type:	Private
SIC Code:	0
SIC Code 2:	Not reported
Primary Waste:	Not reported
Primary Waste Type:	Not reported
Secondary Waste:	Not reported
Secondary Waste Type:	Not reported
Design Flow:	0
Baseline Flow:	0
Reclamation:	Not reported
POTW:	Not reported
Treat To Water:	Minor Threat to Water Quality. A violation of a regional board order should cause a relatively minor impairment of beneficial uses compared to a major or minor threat. Not: All nurds without a TTWQ will be considered a minor threat to water quality unless coded at a higher Level. A Zero (0) may be used to code those NURDS that are found to represent no threat to water quality.
Complexity:	Category C - Facilities having no waste treatment systems, such as cooling water dischargers or thosewho must comply through best management practices, facilities with passive waste treatment and disposal systems, such as septic systems with subsurface disposal, or dischargers having waste storage systems with land disposal such as dairy waste ponds.

UST:

Facility ID:	86007943
Latitude:	34.06282
Longitude:	-117.50327

Map ID	Site	Database(s)	EPA ID Number
625	**THREE B FREIGHT SERVICE INC** **13866 SLOVER AVE** **FONTANA, CA**	**RCRA-SQG** **FINDS** **CA FID UST** **SWEEPS UST**	**1000201891** **CAD981421811**

RCRA-SQG:

Date form received by agency:	06/16/1986
Facility name:	THREE B FREIGHT SERVICE INC
Facility address:	13866 SLOVER AVE FONTANA, CA 92335
EPA ID:	CAD981421811
Mailing address:	SLOVER AVE FONTANA, CA 92335
Contact:	ENVIRONMENTAL MANAGER
Contact address:	13866 SLOVER AVE FONTANA, CA 92335
Contact country:	US
Contact telephone:	(714) 350-8365
Contact email:	Not reported
EPA Region:	09
Classification:	Small Small Quantity Generator
Description:	Handler: generates more than 100 and less than 1000 kg of hazardous waste during any calendar month and accumulates less than 6000 kg of hazardous waste at any time; or generates 100 kg or less of hazardous waste during any calendar month, and accumulates more than 1000 kg of hazardous waste at any time

Owner/Operator Summary:

Owner/operator name:	THREE B FREIGHT SER
Owner/operator address:	NOT REQUIRED NOT REQUIRED, ME 99999
Owner/operator country:	Not reported
Owner/operator telephone:	(415) 555-1212
Legal status:	Private
Owner/Operator Type:	Owner
Owner/Op start date:	Not reported
Owner/Op end date:	Not reported

Owner/operator name:	NOT REQUIRED
Owner/operator address:	NOT REQUIRED NOT REQUIRED, ME 99999
Owner/operator country:	Not reported
Owner/operator telephone:	(415) 555-1212
Legal status:	Private
Owner/Operator Type:	Operator
Owner/Op start date:	Not reported
Owner/Op end date:	Not reported

Handler Activities Summary:

U.S. importer of hazardous waste:	No
Mixed waste (haz. and radioactive):	No
Recycler of hazardous waste:	No
Transporter of hazardous waste:	No
Treater, storer or disposer of HW:	No
Underground injection activity:	No
On-site burner exemption:	No
Furnace exemption:	No
Used oil fuel burner:	No

Map ID	Site	Database(s)	EPA ID Number

THREE B FREIGHT SERVICE INC (Continued) **1000201891**

Used oil processor: No
User oil refiner: No
Used oil fuel marketer to burner: No
Used oil Specification marketer: No
Used oil transfer facility: No
Used oil transporter: No

Violation Status: No violations found

FINDS:

Registry ID: 110002700373

Environmental Interest/Information System

California Hazardous Waste Tracking System - Datamart (HWTS-DATAMART) provides California with information on hazardous waste shipments for generators, transporters, and treatment, storage, and disposal facilities.

RCRAInfo is a national information system that supports the Resource Conservation and Recovery Act (RCRA) program through the tracking of events and activities related to facilities that generate, transport, and treat, store, or dispose of hazardous waste. RCRAInfo allows RCRA program staff to track the notification, permit, compliance, and corrective action activities required under RCRA.

CA FID UST:

Facility ID: 36002717
Regulated By: UTNKA
Regulated ID: 00019214
Cortese Code: Not reported
SIC Code: Not reported
Facility Phone: Not reported
Mail To: Not reported
Mailing Address: 13866 SLOVER AVE
Mailing Address 2: Not reported
Mailing City,St,Zip: FONTANA 92335
Contact: Not reported
Contact Phone: Not reported
DUNs Number: Not reported
NPDES Number: Not reported
EPA ID: Not reported
Comments: Not reported
Status: Active

SWEEPS UST:

Status: Active
Comp Number: 19214
Number: 9
Board Of Equalization: 44-020698
Referral Date: 03-24-92
Action Date: 03-24-92
Created Date: 02-29-88
Tank Status: A
Owner Tank Id: H-844391
Swrcb Tank Id: 36-000-019214-000001

Map ID	Site	Database(s)	EPA ID Number

THREE B FREIGHT SERVICE INC (Continued) **1000201891**

Actv Date:	08-26-88
Capacity:	4000
Tank Use:	M.V. FUEL
Stg:	P
Content:	LEADED
Number Of Tanks:	3
Status:	Active
Comp Number:	19214
Number:	9
Board Of Equalization:	44-020698
Referral Date:	03-24-92
Action Date:	03-24-92
Created Date:	02-29-88
Tank Status:	A
Owner Tank Id:	H-844-499
Swrcb Tank Id:	36-000-019214-000002
Actv Date:	08-26-88
Capacity:	12000
Tank Use:	M.V. FUEL
Stg:	P
Content:	DIESEL
Number Of Tanks:	Not reported
Status:	Active
Comp Number:	19214
Number:	9
Board Of Equalization:	44-020698
Referral Date:	03-24-92
Action Date:	03-24-92
Created Date:	02-29-88
Tank Status:	A
Owner Tank Id:	H-844-488
Swrcb Tank Id:	36-000-019214-000003
Actv Date:	08-26-88
Capacity:	12000
Tank Use:	M.V. FUEL
Stg:	P
Content:	DIESEL
Number Of Tanks:	Not reported

---

627 **FONTANA** **WDS U001576603**
13792 SLOVER AV **CHMIRS N/A**
FONTANA, CA 92337 **San Bern. Co. Permit**

CA WDS:

Facility ID:	Santa Ana River 36I005073
Facility Type:	Industrial - Facility that treats and/or disposes of liquid or semisolid wastes from any servicing, producing, manufacturing or processing operation of whatever nature, including mining, gravel washing, geothermal operations, air conditioning, ship building and repairing, oil production, storage and disposal operations, water pumping.
Facility Status:	Active - Any facility with a continuous or seasonal discharge that is under Waste Discharge Requirements.
NPDES Number:	CAS000001 The 1st 2 characters designate the state. The remaining 7 are assigned by the Regional Board
Subregion:	8

Map ID	Site	Database(s)	EPA ID Number

FONTANA (Continued) **U001576603**

Facility Telephone:	9096852200
Facility Contact:	PHILLIPS CRAIG
Agency Name:	ROBERTSONS READY MIX-RIVERSID
Agency Address:	6830 Van Buren Blvd
Agency City,St,Zip:	Riverside 925096097
Agency Contact:	Craig Phillips
Agency Telephone:	9096852200
Agency Type:	Private
SIC Code:	0
SIC Code 2:	Not reported
Primary Waste:	Not reported
Primary Waste Type:	Not reported
Secondary Waste:	Not reported
Secondary Waste Type:	Not reported
Design Flow:	0
Baseline Flow:	0
Reclamation:	Not reported
POTW:	Not reported
Treat To Water:	Minor Threat to Water Quality. A violation of a regional board order should cause a relatively minor impairment of beneficial uses compared to a major or minor threat. Not: All nurds without a TTWQ will be considered a minor threat to water quality unless coded at a higher Level. A Zero (0) may be used to code those NURDS that are found to represent no threat to water quality.
Complexity:	Category C - Facilities having no waste treatment systems, such as cooling water dischargers or thosewho must comply through best management practices, facilities with passive waste treatment and disposal systems, such as septic systems with subsurface disposal, or dischargers having waste storage systems with land disposal such as dairy waste ponds.

CHMIRS:

OES Incident Number:	05-3619
OES notification:	06/16/2005
OES Date:	Not reported
OES Time:	Not reported
Incident Date:	Not reported
Date Completed:	**Not reported**
Property Use:	Not reported
Agency Id Number:	Not reported
Agency Incident Number:	Not reported
Time Notified:	Not reported
Time Completed:	Not reported
Surrounding Area:	Not reported
Estimated Temperature:	Not reported
Property Management:	Not reported
Special Studies 1:	Not reported
Special Studies 2:	Not reported
Special Studies 3:	Not reported
Special Studies 4:	Not reported
Special Studies 5:	Not reported
Special Studies 6:	Not reported
More Than Two Substances Involved?:	Not reported
Resp Agncy Personel # Of Decontaminated:	Not reported
Responding Agency Personel # Of Injuries:	Not reported
Responding Agency Personel # Of Fatalities:	Not reported
Others Number Of Decontaminated:	Not reported

Map ID	Site	Database(s)	EPA ID Number

FONTANA (Continued) **U001576603**

Others Number Of Injuries:	Not reported
Others Number Of Fatalities:	Not reported
Vehicle Make/year:	Not reported
Vehicle License Number:	Not reported
Vehicle State:	Not reported
Vehicle Id Number:	Not reported
CA/DOT/PUC/ICC Number:	Not reported
Company Name:	Not reported
Reporting Officer Name/ID:	Not reported
Report Date:	Not reported
Comments:	Not reported
Facility Telephone:	Not reported
Waterway Involved:	Not reported
Waterway:	Not reported
Spill Site:	Not reported
Cleanup By:	Unknown
Containment:	Not reported
What Happened:	Not reported
Type:	Not reported
Measure:	Not reported
Other:	Not reported
Date/Time:	Not reported
Year:	2005
Agency:	NRC
Incident Date:	6/16/200512:00:00 AM
Admin Agency:	Not reported
Amount:	Not reported
Contained:	Yes
Site Type:	Pipe Line
E Date:	Not reported
Substance:	N/A
Quantity Released:	Not reported
BBLS:	0
Cups:	0
CUFT:	0
Gallons:	0.000000
Grams:	0
Pounds:	0
Liters:	0
Ounces:	0
Pints:	0
Quarts:	0
Sheen:	0
Tons:	0
Unknown:	0
Evacuations:	0
Number of Injuries:	0
Number of Fatalities:	0
Description:	REPORTING A POTENTIAL RELEASE INCIDENT INVOLVING A GRADER HITTING THE WATER MAIN NEARBY TWO PIPELINES (20 INCH AND 16 INCH). POTENTIAL RELEASE OF GASOLINE AND DIESEL. NO RELEASE AT THIS TIME.

San Bern. Co. Permit:

Region:	SAN BERNARDINO
Facility ID:	FA0005773
Owner:	ROBERTSON'S READY MIX
Permit Number:	PT0003655

Map ID	Site	Database(s)	EPA ID Number

FONTANA (Continued) **U001576603**

Permit Category: HAZMAT HANDLER 11-25 EMPLOYEES
Facility Status: ACTIVE
Expiration Date: 10/31/2013

Region: SAN BERNARDINO
Facility ID: FA0005773
Owner: ROBERTSON'S READY MIX
Permit Number: PT0011004
Permit Category: UST OWNERSHIP/OPERATING PERMIT (PER UST)
Facility Status: ACTIVE
Expiration Date: 10/31/2013

Region: SAN BERNARDINO
Facility ID: FA0005773
Owner: ROBERTSON'S READY MIX
Permit Number: PT0025139
Permit Category: EPCRA FACILITY
Facility Status: ACTIVE
Expiration Date: 10/31/2013

Region: SAN BERNARDINO
Facility ID: FA0002499
Owner: COPP MATERIALS INC
Permit Number: PT0008213
Permit Category: HAZMAT HANDLER 0-10 EMPLOYEES
Facility Status: INACTIVE
Expiration Date: 05/31/2010

---

627 **ROBERTSON'S READY MIX** **UST** **U003971293**
13792 SLOVER AVE **N/A**
FONTANA, CA 92337

UST:
Facility ID: 88015330
Latitude: 34.06282
Longitude: -117.50461

---

627 **DAN COPP CRUSHING CORP** **HAZNET** **S112908424**
13792 SLOVER AVE **N/A**
FONTANA, CA 92337

HAZNET:
Year: 2000
Gepaid: CAC002273273
Contact: JASON AYES/VP
Telephone: 7147776400
Mailing Name: Not reported
Mailing Address: 1300 N HANCOCK STE B
Mailing City,St,Zip: ANAHEIM, CA 928070000
Gen County: Not reported
TSD EPA ID: CAT080033681
TSD County: Not reported
Waste Category: Asbestos containing waste
Disposal Method: Disposal, Land Fill
Tons: 0.2
Facility County: San Bernardino

Map ID	Site	Database(s)	EPA ID Number
627	**DAN COPP CRUSHING CORP** **13792 SLOVER AVE** **FONTANA, CA 92337**	**HAZNET**	**S112971441** **N/A**

HAZNET:

Year:	2008
Gepaid:	CAC002632222
Contact:	DAN COPP
Telephone:	7149204719
Mailing Name:	Not reported
Mailing Address:	1300 N HANCOCK ST STE B
Mailing City,St,Zip:	ANAHEIM, CA 928071921
Gen County:	Not reported
TSD EPA ID:	CAD982444481
TSD County:	Not reported
Waste Category:	Other organic solids
Disposal Method:	Storage, Bulking, And/Or Transfer Off Site--No Treatment/Reovery (H010-H129) Or (H131-H135)
Tons:	0.2
Facility County:	San Bernardino

Map ID	Site	Database(s)	EPA ID Number
627	**INLAND CONCRETE CONSTRUCTORS** **13820 SLOVER AVE** **FONTANA, CA 93227**	**HAZNET**	**S113076821** **N/A**

HAZNET:

Year:	2012
Gepaid:	CAL000140482
Contact:	DAVID GALBAN
Telephone:	9093551318
Mailing Name:	Not reported
Mailing Address:	13820 SLOVER AVE
Mailing City,St,Zip:	FONTANA, CA 92337
Gen County:	San Bernardino
TSD EPA ID:	ARD981057870
TSD County:	99
Waste Category:	Not reported
Disposal Method:	Fuel Blending Prior To Energy Recovery At Another Site
Tons:	0.102
Facility County:	San Bernardino

Year:	2012
Gepaid:	CAL000140482
Contact:	DAVID GALBAN
Telephone:	9093551318
Mailing Name:	Not reported
Mailing Address:	13820 SLOVER AVE
Mailing City,St,Zip:	FONTANA, CA 92337
Gen County:	San Bernardino
TSD EPA ID:	CAT000613893
TSD County:	Los Angeles
Waste Category:	Not reported
Disposal Method:	Storage, Bulking, And/Or Transfer Off Site--No Treatment/Reovery (H010-H129) Or (H131-H135)
Tons:	0.1
Facility County:	San Bernardino

Year:	2012
Gepaid:	CAL000140482
Contact:	DAVID GALBAN

Map ID	Site	Database(s)	EPA ID Number

INLAND CONCRETE CONSTRUCTORS (Continued) **S113076821**

Telephone: 9093551318
Mailing Name: Not reported
Mailing Address: 13820 SLOVER AVE
Mailing City,St,Zip: FONTANA, CA 92337
Gen County: San Bernardino
TSD EPA ID: ARD981057870
TSD County: 99
Waste Category: Not reported
Disposal Method: Fuel Blending Prior To Energy Recovery At Another Site
Tons: 0.198
Facility County: San Bernardino

Year: 2012
Gepaid: CAL000140482
Contact: DAVID GALBAN
Telephone: 9093551318
Mailing Name: Not reported
Mailing Address: 13820 SLOVER AVE
Mailing City,St,Zip: FONTANA, CA 92337
Gen County: San Bernardino
TSD EPA ID: ARD981057870
TSD County: 99
Waste Category: Not reported
Disposal Method: Fuel Blending Prior To Energy Recovery At Another Site
Tons: 0.198
Facility County: San Bernardino

Year: 2012
Gepaid: CAL000140482
Contact: DAVID GALBAN
Telephone: 9093551318
Mailing Name: Not reported
Mailing Address: 13820 SLOVER AVE
Mailing City,St,Zip: FONTANA, CA 92337
Gen County: San Bernardino
TSD EPA ID: AZR000501510
TSD County: 99
Waste Category: Not reported
Disposal Method: Storage, Bulking, And/Or Transfer Off Site--No Treatment/Reovery (H010-H129) Or (H131-H135)
Tons: 0.4
Facility County: San Bernardino

Click this hyperlink while viewing on your computer to access
31 additional CA_HAZNET: record(s) in the EDR Site Report.

---

627 **TYRES INC** **HAZNET** **S113082006**
13820 SLOVER AVE **N/A**
FONTANA, CA 92337

HAZNET:
Year: 1995
Gepaid: CAL000148848
Contact: TYRES INC
Telephone: 0000000000
Mailing Name: Not reported
Mailing Address: PO BOX 2006
Mailing City,St,Zip: IRWINDALE, CA 917061006

Map ID	Site	Database(s)	EPA ID Number

TYRES INC (Continued) **S113082006**

Gen County: Not reported
TSD EPA ID: CAT080013352
TSD County: Not reported
Waste Category: Unspecified oil-containing waste
Disposal Method: Recycler
Tons: 1.6680
Facility County: San Bernardino

---

627 **UTILITY EQUIPMENT CO. INC.** **CA FID UST** **S101619286**
13820 SLOVER AVE **SWEEPS UST** **N/A**
FONTANA, CA 92335 **San Bern. Co. Permit**

CA FID UST:
Facility ID: 36002069
Regulated By: UTNKA
Regulated ID: 00056876
Cortese Code: Not reported
SIC Code: Not reported
Facility Phone: Not reported
Mail To: Not reported
Mailing Address: 13820 SLOVER AVE
Mailing Address 2: Not reported
Mailing City,St,Zip: FONTANA 92335
Contact: Not reported
Contact Phone: Not reported
DUNs Number: Not reported
NPDES Number: Not reported
EPA ID: Not reported
Comments: Not reported
Status: Active

SWEEPS UST:
Status: Active
Comp Number: 56876
Number: 9
Board Of Equalization: 44-021243
Referral Date: 08-29-91
Action Date: 08-29-91
Created Date: 02-29-88
Tank Status: A
Owner Tank Id: 1
Swrcb Tank Id: 36-000-056876-000001
Actv Date: 08-29-88
Capacity: 10000
Tank Use: M.V. FUEL
Stg: P
Content: REG UNLEADED
Number Of Tanks: 3

Status: Active
Comp Number: 56876
Number: 9
Board Of Equalization: 44-021243
Referral Date: 08-29-91
Action Date: 08-29-91
Created Date: 02-29-88
Tank Status: A

Map ID	Site	Database(s)	EPA ID Number

UTILITY EQUIPMENT CO. INC. (Continued) **S101619286**

Owner Tank Id: 2
Swrcb Tank Id: 36-000-056876-000002
Actv Date: 08-29-88
Capacity: 10000
Tank Use: M.V. FUEL
Stg: P
Content: DIESEL
Number Of Tanks: Not reported

Status: Active
Comp Number: 56876
Number: 9
Board Of Equalization: 44-021243
Referral Date: 08-29-91
Action Date: 08-29-91
Created Date: 02-29-88
Tank Status: A
Owner Tank Id: 003
Swrcb Tank Id: 36-000-056876-000003
Actv Date: 08-29-88
Capacity: 500
Tank Use: UNKNOWN
Stg: W
Content: UNKNOWN
Number Of Tanks: Not reported

San Bern. Co. Permit:
Region: SAN BERNARDINO
Facility ID: FA0003952
Owner: INLAND CONCRETE CONSTRUCTORS
Permit Number: PT0009377
Permit Category: HAZMAT HANDLER 0-10 EMPLOYEES
Facility Status: ACTIVE
Expiration Date: 09/30/2013

Region: SAN BERNARDINO
Facility ID: FA0003952
Owner: INLAND CONCRETE CONSTRUCTORS
Permit Number: PT0009378
Permit Category: SPECIAL GENERATOR
Facility Status: ACTIVE
Expiration Date: 09/30/2013

Region: SAN BERNARDINO
Facility ID: FA0003952
Owner: INLAND CONCRETE CONSTRUCTORS
Permit Number: PT0023704
Permit Category: EPCRA FACILITY
Facility Status: ACTIVE
Expiration Date: 09/30/2013

Region: SAN BERNARDINO
Facility ID: FA0003952
Owner: INLAND CONCRETE CONSTRUCTORS
Permit Number: PT0023705
Permit Category: APSA 1,320-10,000 GAL FAC CAPACITY
Facility Status: ACTIVE

Map ID	Site	Database(s)	EPA ID Number
	UTILITY EQUIPMENT CO. INC. (Continued)		**S101619286**
	Expiration Date: 09/30/2013		
627	**ROADRUNNER TRUCKING** **13831 SLOVER AVE** **FONTANA, CA 92335**	**HAZNET**	**S113027826** **N/A**

HAZNET:

Year:	2009
Gepaid:	CAL000017611
Contact:	PETE CHESONIS/SHP FOREMAN
Telephone:	9093564604
Mailing Name:	Not reported
Mailing Address:	15853 SLOVER AVE
Mailing City,St,Zip:	FONTANA, CA 923377353
Gen County:	Not reported
TSD EPA ID:	NVT330010000
TSD County:	Not reported
Waste Category:	Other organic solids
Disposal Method:	Landfill Or Surface Impoundment That Will Be Closed As Landfill(To Include On-Site Treatment And/Or Stabilization)
Tons:	0.1
Facility County:	San Bernardino

Year:	1997
Gepaid:	CAL000017611
Contact:	DAN JONES
Telephone:	0000000000
Mailing Name:	Not reported
Mailing Address:	15853 SLOVER AVE
Mailing City,St,Zip:	FONTANA, CA 923377353
Gen County:	Not reported
TSD EPA ID:	CAD982444481
TSD County:	Not reported
Waste Category:	Other organic solids
Disposal Method:	Transfer Station
Tons:	.3000
Facility County:	San Bernardino

Year:	1997
Gepaid:	CAL000017611
Contact:	DAN JONES
Telephone:	0000000000
Mailing Name:	Not reported
Mailing Address:	15853 SLOVER AVE
Mailing City,St,Zip:	FONTANA, CA 923377353
Gen County:	Not reported
TSD EPA ID:	CAD028409019
TSD County:	Not reported
Waste Category:	Oil/water separation sludge
Disposal Method:	Recycler
Tons:	3.1275
Facility County:	San Bernardino

Map ID	Site	Database(s)	EPA ID Number
627	**COMPLETE LOGISTICS** **13831 SLOVER AVE** **FONTANA, CA 92337**	**HAZNET**	**S113099267** **N/A**

HAZNET:

Year:	2012
Gepaid:	CAL000189476
Contact:	ALEX DIAZ
Telephone:	9094279800
Mailing Name:	Not reported
Mailing Address:	13831 SLOVER AVE
Mailing City,St,Zip:	FONTANA, CA 923370000
Gen County:	San Bernardino
TSD EPA ID:	NVR000001925
TSD County:	99
Waste Category:	Not reported
Disposal Method:	Other Recovery Of Reclamation For Reuse Including Acid Regeneration, Organics Recovery Ect
Tons:	0.7644
Facility County:	San Bernardino

Year:	2012
Gepaid:	CAL000189476
Contact:	ALEX DIAZ
Telephone:	9094279800
Mailing Name:	Not reported
Mailing Address:	13831 SLOVER AVE
Mailing City,St,Zip:	FONTANA, CA 923370000
Gen County:	San Bernardino
TSD EPA ID:	CAD981696420
TSD County:	Los Angeles
Waste Category:	Not reported
Disposal Method:	Storage, Bulking, And/Or Transfer Off Site--No Treatment/Reovery (H010-H129) Or (H131-H135)
Tons:	0.84
Facility County:	San Bernardino

Year:	2011
Gepaid:	CAL000189476
Contact:	ALEX DIAZ
Telephone:	9094279800
Mailing Name:	Not reported
Mailing Address:	13831 SLOVER AVE
Mailing City,St,Zip:	FONTANA, CA 923370000
Gen County:	Not reported
TSD EPA ID:	CAD981696420
TSD County:	Not reported
Waste Category:	Aqueous solution with total organic residues less than 10 percent
Disposal Method:	Storage, Bulking, And/Or Transfer Off Site--No Treatment/Reovery (H010-H129) Or (H131-H135)
Tons:	0.126
Facility County:	San Bernardino

Year:	2010
Gepaid:	CAL000189476
Contact:	ALEX DIAZ
Telephone:	9094279800
Mailing Name:	Not reported
Mailing Address:	13831 SLOVER AVE

Map ID	Site	Database(s)	EPA ID Number

COMPLETE LOGISTICS (Continued) **S113099267**

Mailing City,St,Zip: FONTANA, CA 923370000
Gen County: Not reported
TSD EPA ID: CAD982444481
TSD County: Not reported
Waste Category: Off-specification, aged or surplus organics
Disposal Method: Storage, Bulking, And/Or Transfer Off Site--No Treatment/Reovery (H010-H129) Or (H131-H135)
Tons: 0.6
Facility County: San Bernardino

Year: 2010
Gepaid: CAL000189476
Contact: ALEX DIAZ
Telephone: 9094279800
Mailing Name: Not reported
Mailing Address: 13831 SLOVER AVE
Mailing City,St,Zip: FONTANA, CA 923370000
Gen County: Not reported
TSD EPA ID: CAD008252405
TSD County: Not reported
Waste Category: Unspecified organic liquid mixture
Disposal Method: Fuel Blending Prior To Energy Recovery At Another Site
Tons: 0.17
Facility County: San Bernardino

Click this hyperlink while viewing on your computer to access
3 additional CA_HAZNET: record(s) in the EDR Site Report.

---

627 **C L C TRUCK LINE** **HAZNET** **S113174899**
13831 SLOVER AVE **N/A**
FONTANA, CA 92337

HAZNET:
Year: 2010
Gepaid: CAR000071076
Contact: ALEX DIAZ
Telephone: 9094279800
Mailing Name: Not reported
Mailing Address: 13831 SLOVER AVE
Mailing City,St,Zip: FONTANA, CA 923377037
Gen County: Not reported
TSD EPA ID: CAD097030993
TSD County: Not reported
Waste Category: Other organic solids
Disposal Method: Storage, Bulking, And/Or Transfer Off Site--No Treatment/Reovery (H010-H129) Or (H131-H135)
Tons: 0.1
Facility County: San Bernardino

Year: 2010
Gepaid: CAR000071076
Contact: ALEX DIAZ
Telephone: 9094279800
Mailing Name: Not reported
Mailing Address: 13831 SLOVER AVE
Mailing City,St,Zip: FONTANA, CA 923377037
Gen County: Not reported
TSD EPA ID: CAD097030993

Map ID	Site	Database(s)	EPA ID Number

C L C TRUCK LINE (Continued) **S113174899**

TSD County: Not reported
Waste Category: Other organic solids
Disposal Method: Storage, Bulking, And/Or Transfer Off Site--No Treatment/Reovery (H010-H129) Or (H131-H135)
Tons: 0.1
Facility County: San Bernardino

Year: 2010
Gepaid: CAR000071076
Contact: ALEX DIAZ
Telephone: 9094279800
Mailing Name: Not reported
Mailing Address: 13831 SLOVER AVE
Mailing City,St,Zip: FONTANA, CA 923377037
Gen County: Not reported
TSD EPA ID: CAT080013352
TSD County: Not reported
Waste Category: Oil/water separation sludge
Disposal Method: Other Recovery Of Reclamation For Reuse Including Acid Regeneration, Organics Recovery Ect
Tons: 4.7955
Facility County: San Bernardino

Year: 2010
Gepaid: CAR000071076
Contact: ALEX DIAZ
Telephone: 9094279800
Mailing Name: Not reported
Mailing Address: 13831 SLOVER AVE
Mailing City,St,Zip: FONTANA, CA 923377037
Gen County: Not reported
TSD EPA ID: CAT080013352
TSD County: Not reported
Waste Category: Oil/water separation sludge
Disposal Method: Other Recovery Of Reclamation For Reuse Including Acid Regeneration, Organics Recovery Ect
Tons: 4.7955
Facility County: San Bernardino

Year: 2009
Gepaid: CAR000071076
Contact: ALEX DIAZ
Telephone: 9094279800
Mailing Name: Not reported
Mailing Address: 13831 SLOVER AVE
Mailing City,St,Zip: FONTANA, CA 923377037
Gen County: Not reported
TSD EPA ID: CAT080013352
TSD County: Not reported
Waste Category: Oil/water separation sludge
Disposal Method: Other Recovery Of Reclamation For Reuse Including Acid Regeneration, Organics Recovery Ect
Tons: 4.3785
Facility County: San Bernardino

Map ID	Site	Database(s)	EPA ID Number
	C L C TRUCK LINE (Continued)		**S113174899**

Click this hyperlink while viewing on your computer to access
21 additional CA_HAZNET: record(s) in the EDR Site Report.

---

627 **THE COMPLETE LOGISTICS CO** **RCRA NonGen / NLR** **1001967608**
13831 SLOVER AVE **FINDS** **CAR000071076**
FONTANA, CA 92337 **San Bern. Co. Permit**

RCRA NonGen / NLR:

Date form received by agency:	04/25/2011
Facility name:	THE COMPLETE LOGISTICS CO
Facility address:	13831 SLOVER AVE FONTANA, CA 92337
EPA ID:	CAR000071076
Mailing address:	1670 S ETIWANDA AVE ONTARIO, CA 91761
Contact:	ALEX DIAZ
Contact address:	13831 SLOVER AVE FONTANA, CA 92337
Contact country:	US
Contact telephone:	909-427-9800
Telephone ext.:	268
Contact email:	ADIAZ@LOGISTICSINC.COM
EPA Region:	09
Classification:	Non-Generator
Description:	Handler: Non-Generators do not presently generate hazardous waste

Owner/Operator Summary:

Owner/operator name:	THE COMPLETE LOGISTICS CO
Owner/operator address:	Not reported Not reported
Owner/operator country:	US
Owner/operator telephone:	Not reported
Legal status:	Private
Owner/Operator Type:	Operator
Owner/Op start date:	01/01/1998
Owner/Op end date:	Not reported

Owner/operator name:	C AND D PROPERTIES
Owner/operator address:	18751 RAILROAD ST CITY OF INDUSTRY, CA 91748
Owner/operator country:	US
Owner/operator telephone:	626-965-0802
Legal status:	Private
Owner/Operator Type:	Owner
Owner/Op start date:	09/04/1985
Owner/Op end date:	Not reported

Handler Activities Summary:

U.S. importer of hazardous waste:	No
Mixed waste (haz. and radioactive):	No
Recycler of hazardous waste:	No
Transporter of hazardous waste:	Yes
Treater, storer or disposer of HW:	No
Underground injection activity:	No
On-site burner exemption:	No
Furnace exemption:	No
Used oil fuel burner:	No

Map ID	Site	Database(s)	EPA ID Number

THE COMPLETE LOGISTICS CO (Continued) **1001967608**

Used oil processor: No
User oil refiner: No
Used oil fuel marketer to burner: No
Used oil Specification marketer: No
Used oil transfer facility: No
Used oil transporter: No

Historical Generators:
Date form received by agency: 08/25/2009
Facility name: THE COMPLETE LOGISTICS CO
Classification: Small Quantity Generator

Date form received by agency: 04/20/2000
Facility name: THE COMPLETE LOGISTICS CO
Site name: C L C TRUCK LINE
Classification: Small Quantity Generator

Violation Status: No violations found

FINDS:

Registry ID: 110002935673

Environmental Interest/Information System
RCRAInfo is a national information system that supports the Resource Conservation and Recovery Act (RCRA) program through the tracking of events and activities related to facilities that generate, transport, and treat, store, or dispose of hazardous waste. RCRAInfo allows RCRA program staff to track the notification, permit, compliance, and corrective action activities required under RCRA.

San Bern. Co. Permit:
Region: SAN BERNARDINO
Facility ID: FA0002462
Owner: COMPLETE LOGISTICS CO
Permit Number: PT0003654
Permit Category: HAZMAT HANDLER- 51-99 EMPLOYEES
Facility Status: ACTIVE
Expiration Date: 10/31/2013

Region: SAN BERNARDINO
Facility ID: FA0002462
Owner: COMPLETE LOGISTICS CO
Permit Number: PT0003656
Permit Category: SPECIAL GENERATOR
Facility Status: ACTIVE
Expiration Date: 10/31/2013

Region: SAN BERNARDINO
Facility ID: FA0002462
Owner: COMPLETE LOGISTICS CO
Permit Number: PT0011005
Permit Category: UST OWNERSHIP/OPERATING PERMIT (PER UST)
Facility Status: ACTIVE
Expiration Date: 10/31/2013

Map ID	Site	Database(s)	EPA ID Number

THE COMPLETE LOGISTICS CO (Continued) **1001967608**

Region: SAN BERNARDINO
Facility ID: FA0002462
Owner: COMPLETE LOGISTICS CO
Permit Number: PT0022616
Permit Category: EPCRA FACILITY
Facility Status: ACTIVE
Expiration Date: 10/31/2013

Region: SAN BERNARDINO
Facility ID: FA0002462
Owner: COMPLETE LOGISTICS CO
Permit Number: PT0003657
Permit Category: ABOVEGROUND PETROLEUM STORAGE (AST) (SPCC)
Facility Status: INACTIVE
Expiration Date: 10/31/2010

---

627 **COMPLETE LOGISTICS CO** **UST** **U003785058**
13831 SLOVER AVE **N/A**
FONTANA, CA 92337

UST:
Facility ID: 88015332
Latitude: 34.06279
Longitude: -117.50392

---

627 **ROAD RUNNER TRUCKING** **CA FID UST** **S101591187**
13831 SLOVER AVE **SWEEPS UST** **N/A**
FONTANA, CA 92335

CA FID UST:
Facility ID: 36002252
Regulated By: UTNKA
Regulated ID: Not reported
Cortese Code: Not reported
SIC Code: Not reported
Facility Phone: Not reported
Mail To: Not reported
Mailing Address: 2555 PELLISSIER
Mailing Address 2: Not reported
Mailing City,St,Zip: FONTANA 92335
Contact: Not reported
Contact Phone: Not reported
DUNs Number: Not reported
NPDES Number: Not reported
EPA ID: Not reported
Comments: Not reported
Status: Active

SWEEPS UST:
Status: Active
Comp Number: 15332
Number: 9
Board Of Equalization: 44-020605
Referral Date: 03-24-92
Action Date: 03-24-92
Created Date: 09-07-88

Map ID	Site	Database(s)	EPA ID Number

ROAD RUNNER TRUCKING (Continued) **S101591187**

Tank Status: A
Owner Tank Id: Not reported
Swrcb Tank Id: 36-000-015332-000001
Actv Date: 09-07-88
Capacity: 1
Tank Use: UNKNOWN
Stg: P
Content: UNKNOWN
Number Of Tanks: 2

Status: Active
Comp Number: 15332
Number: 9
Board Of Equalization: 44-020605
Referral Date: 03-24-92
Action Date: 03-24-92
Created Date: 09-07-88
Tank Status: A
Owner Tank Id: Not reported
Swrcb Tank Id: 36-000-015332-000002
Actv Date: 09-07-88
Capacity: 1
Tank Use: UNKNOWN
Stg: P
Content: UNKNOWN
Number Of Tanks: Not reported

---

627 **CORTEZ PALLET SERVICE, INC** **San Bern. Co. Permit** **S106086931**
13819 SLOVER AVE **N/A**
FONTANA, CA 92337

San Bern. Co. Permit:
Region: SAN BERNARDINO
Facility ID: FA0009781
Owner: CORTEZ, SALVADOR
Permit Number: PT0016634
Permit Category: HAZARDOUS WASTE GENERATOR - 0-10 EMPLOYEES
Facility Status: INACTIVE
Expiration Date: 05/31/2006

Region: SAN BERNARDINO
Facility ID: FA0009781
Owner: CORTEZ, SALVADOR
Permit Number: PT0016635
Permit Category: HAZMAT HANDLER 11-25 EMPLOYEES (W/GEN PRMT)
Facility Status: INACTIVE
Expiration Date: 05/31/2006

Region: SAN BERNARDINO
Facility ID: FA0009814
Owner: KIK CUSTOM PRODUCTS, INC
Permit Number: PT0016686
Permit Category: HAZMAT HANDLER 0-10 EMPLOYEES
Facility Status: INACTIVE
Expiration Date: 05/31/2006

Region: SAN BERNARDINO
Facility ID: FA0009814

Map ID	Site	Database(s)	EPA ID Number

CORTEZ PALLET SERVICE, INC (Continued) **S106086931**

Owner: KIK CUSTOM PRODUCTS, INC
Permit Number: PT0016687
Permit Category: EPCRA FACILITY
Facility Status: INACTIVE
Expiration Date: 05/31/2006

Region: SAN BERNARDINO
Facility ID: FA0012896
Owner: LOADNSHIP 2
Permit Number: PT0022546
Permit Category: SPECIAL HANDLER
Facility Status: INACTIVE
Expiration Date: 11/30/2010

Region: SAN BERNARDINO
Facility ID: FA0012896
Owner: LOADNSHIP 2
Permit Number: PT0022547
Permit Category: CONDITIONALLY EXEMPT SMALL QUANTITY GENERATOR
Facility Status: INACTIVE
Expiration Date: 11/30/2010

---

627 **EXIDE TECHNOLOGIES** **HAZNET** **S112921646**
13819 SLOVER AVE **N/A**
FONTANA, CA 92335

HAZNET:
Year: 2002
Gepaid: CAC002551240
Contact: robin daub
Telephone: 6103723600
Mailing Name: Not reported
Mailing Address: 3000 montrose ave
Mailing City,St,Zip: reading, PA 19605
Gen County: Not reported
TSD EPA ID: CAT080033681
TSD County: Not reported
Waste Category: Other organic solids
Disposal Method: Recycler
Tons: 0.12
Facility County: San Bernardino

Year: 2002
Gepaid: CAC002551240
Contact: robin daub
Telephone: 6103723600
Mailing Name: Not reported
Mailing Address: 3000 montrose ave
Mailing City,St,Zip: reading, PA 19605
Gen County: Not reported
TSD EPA ID: CAD028409019
TSD County: Not reported
Waste Category: Laboratory waste chemicals
Disposal Method: Transfer Station
Tons: 0.02
Facility County: San Bernardino

Map ID	Site	Database(s)	EPA ID Number
629	**ECOLOGY CONTROL INDUSTRIES** **13738 SLOVER AVE** **FONTANA, CA 92337**	**HAZNET**	**S113174223** **N/A**

HAZNET:

Year:	2005
Gepaid:	CAR000041202
Contact:	ENVIRON MGR
Telephone:	9093555601
Mailing Name:	Not reported
Mailing Address:	13738 SLOVER AVE
Mailing City,St,Zip:	FONTANA, CA 923377067
Gen County:	Not reported
TSD EPA ID:	CAT080013352
TSD County:	Not reported
Waste Category:	Unspecified aqueous solution
Disposal Method:	Not reported
Tons:	15.84
Facility County:	San Bernardino

Year:	2004
Gepaid:	CAR000041202
Contact:	ENVIRON MGR
Telephone:	9093555601
Mailing Name:	Not reported
Mailing Address:	13738 SLOVER AVE
Mailing City,St,Zip:	FONTANA, CA 923377067
Gen County:	Not reported
TSD EPA ID:	CAT000646117
TSD County:	Not reported
Waste Category:	Other organic solids
Disposal Method:	Disposal, Land Fill
Tons:	12.64
Facility County:	San Bernardino

Year:	2001
Gepaid:	CAR000041202
Contact:	ENVIRON MGR
Telephone:	9093555601
Mailing Name:	Not reported
Mailing Address:	13738 SLOVER AVE
Mailing City,St,Zip:	FONTANA, CA 923377067
Gen County:	Not reported
TSD EPA ID:	CAD982444481
TSD County:	Not reported
Waste Category:	Other inorganic solid waste
Disposal Method:	Transfer Station
Tons:	0.15
Facility County:	San Bernardino

Year:	2000
Gepaid:	CAR000041202
Contact:	ENVIRON MGR
Telephone:	9093555601
Mailing Name:	Not reported
Mailing Address:	13738 SLOVER AVE
Mailing City,St,Zip:	FONTANA, CA 923377067
Gen County:	Not reported
TSD EPA ID:	CAD980675276

Map ID	Site	Database(s)	EPA ID Number

ECOLOGY CONTROL INDUSTRIES (Continued) **S113174223**

TSD County: Not reported
Waste Category: Contaminated soil from site clean-up
Disposal Method: Disposal, Land Fill
Tons: 8.42
Facility County: San Bernardino

---

629 **ECOLOGY CONTROL INDUSTRY** **San Bern. Co. Permit** **S103629387**
13738 SLOVER AVE **ENVIROSTOR** **N/A**
FONTANA, CA 92335

San Bern. Co. Permit:
Region: SAN BERNARDINO
Facility ID: FA0002935
Owner: ECOLOGY CONTROL INDUSTY/
Permit Number: PT0004731
Permit Category: HAZMAT HANDLER - USED OIL COLLECTION CENTERS
Facility Status: INACTIVE
Expiration Date: 12/31/2006

Region: SAN BERNARDINO
Facility ID: FA0002935
Owner: ECOLOGY CONTROL INDUSTY/
Permit Number: PT0004735
Permit Category: HAZARDOUS WASTE GENERATOR - 11-25 EMPLOYEES
Facility Status: INACTIVE
Expiration Date: 12/31/2006

Region: SAN BERNARDINO
Facility ID: FA0002935
Owner: ECOLOGY CONTROL INDUSTY/
Permit Number: PT0004737
Permit Category: HAZMAT HANDLER 11-25 EMPLOYEES (W/GEN PRMT)
Facility Status: INACTIVE
Expiration Date: 12/31/2006

Region: SAN BERNARDINO
Facility ID: FA0002935
Owner: ECOLOGY CONTROL INDUSTY/
Permit Number: PT0018847
Permit Category: APPLIANCE RECYCLER
Facility Status: INACTIVE
Expiration Date: 12/31/2006

Region: SAN BERNARDINO
Facility ID: FA0002935
Owner: ECOLOGY CONTROL INDUSTY/
Permit Number: PT0022553
Permit Category: APSA 1,320-10,000 GAL FAC CAPACITY
Facility Status: INACTIVE
Expiration Date: 12/31/2009

ENVIROSTOR:
Site Type: Corrective Action
Site Type Detailed: Corrective Action
Acres: 8
NPL: NO
Regulatory Agencies: SMBRP

Map ID	Site	Database(s)	EPA ID Number

ECOLOGY CONTROL INDUSTRY (Continued) **S103629387**

Lead Agency: WM
Program Manager: Ryan Batty
Supervisor: Rizgar Ghazi
Division Branch: Cleanup Sacramento
Facility ID: 80001499
Site Code: 400991
Assembly: 52
Senate: 20
Special Program: Not reported
Status: No Further Action
Status Date: 10/07/2009
Restricted Use: NO
Site Mgmt. Req.: NONE SPECIFIED
Funding: Not reported
Latitude: 34.06284
Longitude: -117.5059
APN: 023601108
Past Use: NONE
Potential COC: NONE SPECIFIED, No Contaminants found
Confirmed COC: NONE SPECIFIED, No Contaminants found, 31000-NO
Potential Description: NMA
Alias Name: OSCAR ERICKSON INC
Alias Type: Alternate Name
Alias Name: 023601108
Alias Type: APN
Alias Name: CAD982484933
Alias Type: EPA Identification Number
Alias Name: CAD982484933
Alias Type: EPA Identification Number
Alias Name: 110000887577
Alias Type: EPA (FRS #)
Alias Name: 110000887577
Alias Type: EPA (FRS #)
Alias Name: 400991
Alias Type: Project Code (Site Code)
Alias Name: 80001499
Alias Type: Envirostor ID Number

Completed Info:
Completed Area Name: PROJECT WIDE
Completed Sub Area Name: Not reported
Completed Document Type: Interim Measures Questionnaire
Completed Date: 03/31/1992
Comments: Not reported

Completed Area Name: PROJECT WIDE
Completed Sub Area Name: Not reported
Completed Document Type: Other Report
Completed Date: 10/30/2009
Comments: Not reported

Completed Area Name: PROJECT WIDE
Completed Sub Area Name: Not reported
Completed Document Type: RCRA Facility Assessment Report
Completed Date: 03/16/1992
Comments: Not reported

Future Area Name: Not reported

Map ID	Site	Database(s)	EPA ID Number

ECOLOGY CONTROL INDUSTRY (Continued) **S103629387**

Future Sub Area Name:	Not reported
Future Document Type:	Not reported
Future Due Date:	Not reported
Schedule Area Name:	Not reported
Schedule Sub Area Name:	Not reported
Schedule Document Type:	Not reported
Schedule Due Date:	Not reported
Schedule Revised Date:	Not reported

---

629 **ECOLOGY CONTROL INDUSTRIES** **HAZNET** **S113016668**
13738 SLOVER AVE **N/A**
FONTANA, CA 92337

HAZNET:

Year:	2008
Gepaid:	CAD982484933
Contact:	J HACKLER/FIELD CHEMIST SUPVR
Telephone:	3103549999
Mailing Name:	Not reported
Mailing Address:	19500 NORMANDIE AVE
Mailing City,St,Zip:	TORRANCE, CA 905020000
Gen County:	Not reported
TSD EPA ID:	CAT000646117
TSD County:	Not reported
Waste Category:	Other organic solids
Disposal Method:	Landfill Or Surface Impoundment That Will Be Closed As Landfill(To Include On-Site Treatment And/Or Stabilization)
Tons:	67.424
Facility County:	San Bernardino

Year:	2007
Gepaid:	CAD982484933
Contact:	J HACKLER/FIELD CHEMIST SUPVR
Telephone:	3103549999
Mailing Name:	Not reported
Mailing Address:	19500 NORMANDIE AVE
Mailing City,St,Zip:	TORRANCE, CA 905020000
Gen County:	Not reported
TSD EPA ID:	CAD028409019
TSD County:	Not reported
Waste Category:	Other organic solids
Disposal Method:	Storage, Bulking, And/Or Transfer Off Site--No Treatment/Reovery (H010-H129) Or (H131-H135)
Tons:	0.18
Facility County:	San Bernardino

Year:	2007
Gepaid:	CAD982484933
Contact:	J HACKLER/FIELD CHEMIST SUPVR
Telephone:	3103549999
Mailing Name:	Not reported
Mailing Address:	19500 NORMANDIE AVE
Mailing City,St,Zip:	TORRANCE, CA 905020000
Gen County:	Not reported
TSD EPA ID:	CAT080013352
TSD County:	Not reported
Waste Category:	Unspecified oil-containing waste
Disposal Method:	Other Recovery Of Reclamation For Reuse Including Acid Regeneration,

Map ID	Site	Database(s)	EPA ID Number

ECOLOGY CONTROL INDUSTRIES (Continued) **S113016668**

Organics Recovery Ect
Tons: 13.76
Facility County: San Bernardino

Year: 2007
Gepaid: CAD982484933
Contact: J HACKLER/FIELD CHEMIST SUPVR
Telephone: 3103549999
Mailing Name: Not reported
Mailing Address: 19500 NORMANDIE AVE
Mailing City,St,Zip: TORRANCE, CA 905020000
Gen County: Not reported
TSD EPA ID: CAD028409019
TSD County: Not reported
Waste Category: Off-specification, aged or surplus organics
Disposal Method: Fuel Blending Prior To Energy Recovery At Another Site
Tons: 0.15
Facility County: San Bernardino

Year: 2007
Gepaid: CAD982484933
Contact: J HACKLER/FIELD CHEMIST SUPVR
Telephone: 3103549999
Mailing Name: Not reported
Mailing Address: 19500 NORMANDIE AVE
Mailing City,St,Zip: TORRANCE, CA 905020000
Gen County: Not reported
TSD EPA ID: CAD028409019
TSD County: Not reported
Waste Category: Other inorganic solid waste
Disposal Method: Storage, Bulking, And/Or Transfer Off Site--No Treatment/Reovery (H010-H129) Or (H131-H135)
Tons: 0.04
Facility County: San Bernardino

Click this hyperlink while viewing on your computer to access
94 additional CA_HAZNET: record(s) in the EDR Site Report.

---

629 **ECOLOGY CONTROL INDUSTRIES** **RCRA-SQG 1001231362**
13738 SLOVER AVE MECHANICS BAY **WDS CAR000041202**
FONTANA, CA 92337

RCRA-SQG:
Date form received by agency: 06/26/1998
Facility name: ECOLOGY CONTROL INDUSTRIES
Facility address: 13738 SLOVER AVE MECHANICS BAY
FONTANA, CA 92337
EPA ID: CAR000041202
Contact: STEVE SMITH
Contact address: 13738 SLOVER AVE MECHANICS BAY
FONTANA, CA 92337
Contact country: US
Contact telephone: (909) 355-5601
Contact email: Not reported
EPA Region: 09
Classification: Small Small Quantity Generator
Description: Handler: generates more than 100 and less than 1000 kg of hazardous waste during any calendar month and accumulates less than 6000 kg of

Map ID	Site	Database(s)	EPA ID Number

ECOLOGY CONTROL INDUSTRIES (Continued) **1001231362**

hazardous waste at any time; or generates 100 kg or less of hazardous waste during any calendar month, and accumulates more than 1000 kg of hazardous waste at any time

Owner/Operator Summary:

Owner/operator name:	ECOLOGY CONTROL INDUSTRIES
Owner/operator address:	20846 NORMANDIE AVE TORRANCE, CA 90502
Owner/operator country:	Not reported
Owner/operator telephone:	(310) 320-2555
Legal status:	Private
Owner/Operator Type:	Owner
Owner/Op start date:	Not reported
Owner/Op end date:	Not reported

Handler Activities Summary:

U.S. importer of hazardous waste:	No
Mixed waste (haz. and radioactive):	No
Recycler of hazardous waste:	No
Transporter of hazardous waste:	No
Treater, storer or disposer of HW:	No
Underground injection activity:	No
On-site burner exemption:	No
Furnace exemption:	No
Used oil fuel burner:	No
Used oil processor:	No
User oil refiner:	No
Used oil fuel marketer to burner:	No
Used oil Specification marketer:	No
Used oil transfer facility:	No
Used oil transporter:	No

Hazardous Waste Summary:

Waste code:	D000
Waste name:	Not Defined
Waste code:	D001
Waste name:	IGNITABLE HAZARDOUS WASTES ARE THOSE WASTES WHICH HAVE A FLASHPOINT OF LESS THAN 140 DEGREES FAHRENHEIT AS DETERMINED BY A PENSKY-MARTENS CLOSED CUP FLASH POINT TESTER. ANOTHER METHOD OF DETERMINING THE FLASH POINT OF A WASTE IS TO REVIEW THE MATERIAL SAFETY DATA SHEET, WHICH CAN BE OBTAINED FROM THE MANUFACTURER OR DISTRIBUTOR OF THE MATERIAL. LACQUER THINNER IS AN EXAMPLE OF A COMMONLY USED SOLVENT WHICH WOULD BE CONSIDERED AS IGNITABLE HAZARDOUS WASTE.
Waste code:	D002
Waste name:	A WASTE WHICH HAS A PH OF LESS THAN 2 OR GREATER THAN 12.5 IS CONSIDERED TO BE A CORROSIVE HAZARDOUS WASTE. SODIUM HYDROXIDE, A CAUSTIC SOLUTION WITH A HIGH PH, IS OFTEN USED BY INDUSTRIES TO CLEAN OR DEGREASE PARTS. HYDROCHLORIC ACID, A SOLUTION WITH A LOW PH, IS USED BY MANY INDUSTRIES TO CLEAN METAL PARTS PRIOR TO PAINTING. WHEN THESE CAUSTIC OR ACID SOLUTIONS BECOME CONTAMINATED AND MUST BE DISPOSED, THE WASTE WOULD BE A CORROSIVE HAZARDOUS WASTE.
Waste code:	F001
Waste name:	THE FOLLOWING SPENT HALOGENATED SOLVENTS USED IN DEGREASING:

Map ID	Site	Database(s)	EPA ID Number

ECOLOGY CONTROL INDUSTRIES (Continued) **1001231362**

TETRACHLOROETHYLENE, TRICHLOROETHYLENE, METHYLENE CHLORIDE, 1,1,1-TRICHLOROETHANE, CARBON TETRACHLORIDE, AND CHLORINATED FLUOROCARBONS; ALL SPENT SOLVENT MIXTURES/BLENDS USED IN DEGREASING CONTAINING, BEFORE USE, A TOTAL OF TEN PERCENT OR MORE (BY VOLUME) OF ONE OR MORE OF THE ABOVE HALOGENATED SOLVENTS OR THOSE SOLVENTS LISTED IN F002, F004, AND F005, AND STILL BOTTOMS FROM THE RECOVERY OF THESE SPENT SOLVENTS AND SPENT SOLVENT MIXTURES.

Waste code: F002
Waste name: THE FOLLOWING SPENT HALOGENATED SOLVENTS: TETRACHLOROETHYLENE, METHYLENE CHLORIDE, TRICHLOROETHYLENE, 1,1,1-TRICHLOROETHANE, CHLOROBENZENE, 1,1,2-TRICHLORO-1,2,2-TRIFLUOROETHANE, ORTHO-DICHLOROBENZENE, TRICHLOROFLUOROMETHANE, AND 1,1,2-TRICHLOROETHANE; ALL SPENT SOLVENT MIXTURES/BLENDS CONTAINING, BEFORE USE, A TOTAL OF TEN PERCENT OR MORE (BY VOLUME) OF ONE OR MORE OF THE ABOVE HALOGENATED SOLVENTS OR THOSE LISTED IN F001, F004, OR F005, AND STILL BOTTOMS FROM THE RECOVERY OF THESE SPENT SOLVENTS AND SPENT SOLVENT MIXTURES.

Violation Status: No violations found

CA WDS:

Facility ID:	Santa Ana River 36I014682
Facility Type:	Not reported
Facility Status:	Active - Any facility with a continuous or seasonal discharge that is under Waste Discharge Requirements.
NPDES Number:	CAS000001 The 1st 2 characters designate the state. The remaining 7 are assigned by the Regional Board
Subregion:	8
Facility Telephone:	Not reported
Facility Contact:	Not reported
Agency Name:	ECOLOGY CONTROL INDUSTRIES
Agency Address:	Not reported
Agency City,St,Zip:	0
Agency Contact:	Not reported
Agency Telephone:	Not reported
Agency Type:	Not reported
SIC Code:	0
SIC Code 2:	Not reported
Primary Waste:	Not reported
Primary Waste Type:	Not reported
Secondary Waste:	Not reported
Secondary Waste Type:	Not reported
Design Flow:	0
Baseline Flow:	0
Reclamation:	Not reported
POTW:	Not reported
Treat To Water:	Minor Threat to Water Quality. A violation of a regional board order should cause a relatively minor impairment of beneficial uses compared to a major or minor threat. Not: All nurds without a TTWQ will be considered a minor threat to water quality unless coded at a higher Level. A Zero (0) may be used to code those NURDS that are found to represent no threat to water quality.
Complexity:	Category C - Facilities having no waste treatment systems, such as cooling water dischargers or thosewho must comply through best management practices, facilities with passive waste treatment and disposal systems, such as septic systems with subsurface disposal, or dischargers having waste storage systems with land disposal such as

Map ID	Site	Database(s)	EPA ID Number
	ECOLOGY CONTROL INDUSTRIES (Continued)		**1001231362**
	dairy waste ponds.		

629	**ERICKSON INC. - FONTANA** **13738 SLOVER AVE.** **FONTANA, CA 92335**	**CERC-NFRAP** **CORRACTS** **RCRA-SQG** **FINDS**	**1000173605** **CAD982484933**

CERC-NFRAP:

Site ID:	0904221
Federal Facility:	Not a Federal Facility
NPL Status:	Not on the NPL
Non NPL Status:	NFRAP-Site does not qualify for the NPL based on existing information

CERCLIS-NFRAP Site Contact Details:

Contact Sequence ID:	13052652.00000
Person ID:	9271184.00000
Contact Sequence ID:	13287204.00000
Person ID:	13003854.00000
Contact Sequence ID:	13292799.00000
Person ID:	13003858.00000
Contact Sequence ID:	13298657.00000
Person ID:	13004003.00000

Program Priority:

Description:	RCRA Deferral Audit
Description:	RCRA Deferral - New Decision
Description:	RCRA Deferral - Further Superfund Assessment

CERCLIS-NFRAP Assessment History:

Action:	ARCHIVE SITE
Date Started:	/ /
Date Completed:	01/23/96
Priority Level:	Not reported
Action:	PRELIMINARY ASSESSMENT
Date Started:	/ /
Date Completed:	03/25/92
Priority Level:	Deferred to RCRA (Subtitle C)
Action:	DISCOVERY
Date Started:	/ /
Date Completed:	10/01/91
Priority Level:	Not reported

CORRACTS:

EPA ID:	CAD982484933
EPA Region:	09
Area Name:	ENTIRE FACILITY
Actual Date:	19920316

Map ID	Site	Database(s)	EPA ID Number

ERICKSON INC. - FONTANA (Continued) **1000173605**

Action: CA029EP
NAICS Code(s): Not reported
Original schedule date: Not reported
Schedule end date: Not reported

EPA ID: CAD982484933
EPA Region: 09
Area Name: ENTIRE FACILITY
Actual Date: 19920316
Action: CA050PA - RFA Completed, Assessment was a PA-Plus
NAICS Code(s): Not reported
Original schedule date: Not reported
Schedule end date: Not reported

EPA ID: CAD982484933
EPA Region: 09
Area Name: ENTIRE FACILITY
Actual Date: 19920316
Action: CA075LO - CA Prioritization, Facility or area was assigned a low corrective action priority
NAICS Code(s): Not reported
Original schedule date: Not reported
Schedule end date: Not reported

EPA ID: CAD982484933
EPA Region: 09
Area Name: ENTIRE FACILITY
Actual Date: 19920331
Action: CA075LO - CA Prioritization, Facility or area was assigned a low corrective action priority
NAICS Code(s): Not reported
Original schedule date: Not reported
Schedule end date: Not reported

EPA ID: CAD982484933
EPA Region: 09
Area Name: ENTIRE FACILITY
Actual Date: 19920331
Action: CA225NR - Stabilization Measures Evaluation, This facility is, not amenable to stabilization activity at the, present time for reasons other than (1) it appears to be technically, infeasible or inappropriate (NF) or (2) there is a lack of technical, information (IN). Reasons for this conclusion may be the status of, closure at the facility, the degree of risk, timing considerations, the status of corrective action work at the facility, or other, administrative considerations
NAICS Code(s): Not reported
Original schedule date: Not reported
Schedule end date: Not reported

RCRA-SQG:
Date form received by agency: 03/22/2001
Facility name: ERICKSON INC
Site name: ECOLOGY CONTROL INDUSTRIES FONTANA
Facility address: 13738 SLOVER AVE.
FONTANA, CA 92335
EPA ID: CAD982484933

Map ID	Site	Database(s)	EPA ID Number

ERICKSON INC. - FONTANA (Continued) **1000173605**

Contact:	DAVID SATO
Contact address:	Not reported
	Not reported
Contact country:	Not reported
Contact telephone:	(510) 970-7462
Contact email:	Not reported
EPA Region:	09
Land type:	Facility is not located on Indian land. Additional information is not known.
Classification:	Small Small Quantity Generator
Description:	Handler: generates more than 100 and less than 1000 kg of hazardous waste during any calendar month and accumulates less than 6000 kg of hazardous waste at any time; or generates 100 kg or less of hazardous waste during any calendar month, and accumulates more than 1000 kg of hazardous waste at any time

Handler Activities Summary:

U.S. importer of hazardous waste:	No
Mixed waste (haz. and radioactive):	No
Recycler of hazardous waste:	No
Transporter of hazardous waste:	No
Treater, storer or disposer of HW:	Yes
Underground injection activity:	No
On-site burner exemption:	No
Furnace exemption:	No
Used oil fuel burner:	No
Used oil processor:	No
User oil refiner:	No
Used oil fuel marketer to burner:	No
Used oil Specification marketer:	No
Used oil transfer facility:	No
Used oil transporter:	No

Historical Generators:

Date form received by agency:	03/04/1999
Facility name:	ERICKSON INC
Site name:	ERICKSON, INC.
Classification:	Large Quantity Generator

Date form received by agency:	02/02/1998
Facility name:	ERICKSON INC
Classification:	Small Quantity Generator

Date form received by agency:	02/02/1998
Facility name:	ERICKSON INC
Classification:	Large Quantity Generator

Date form received by agency:	09/01/1996
Facility name:	ERICKSON INC
Classification:	Large Quantity Generator

Date form received by agency:	03/30/1996
Facility name:	ERICKSON INC
Site name:	ERICKSON, INC., FONTANA, CA
Classification:	Large Quantity Generator

Date form received by agency: 05/18/1995

Map ID	Site	Database(s)	EPA ID Number

ERICKSON INC. - FONTANA (Continued) **1000173605**

Facility name: ERICKSON INC
Classification: Large Quantity Generator

Date form received by agency: 04/01/1994
Facility name: ERICKSON INC
Classification: Large Quantity Generator

Date form received by agency: 04/01/1992
Facility name: ERICKSON INC
Site name: ERICKSON, INC.
Classification: Large Quantity Generator

Date form received by agency: 03/29/1990
Facility name: ERICKSON INC
Classification: Large Quantity Generator

Date form received by agency: 03/29/1990
Facility name: ERICKSON INC
Classification: Large Quantity Generator

Corrective Action Summary:

Event date: 03/16/1992
Event: CA029EP

Event date: 03/16/1992
Event: RFA Completed, Assessment was a PA-Plus.

Event date: 03/16/1992
Event: CA Prioritization, Facility or area was assigned a low corrective action priority.

Event date: 03/16/1992
Event: CA029EP

Event date: 03/16/1992
Event: CA Prioritization, Facility or area was assigned a low corrective action priority.

Event date: 03/16/1992
Event: RFA Completed, Assessment was a PA-Plus.

Event date: 03/31/1992
Event: CA Prioritization, Facility or area was assigned a low corrective action priority.

Event date: 03/31/1992
Event: Stabilization Measures Evaluation,This facility is not amenable to stabilization activity at the present time for reasons other than 1- it appears to be technically infeasible or inappropriate (NF) or 2- there is a lack of technical information (IN). Reasons for this conclusion may be the status of closure at the facility, the degree of risk, timing considerations, the status of corrective action work at the facility, or other administrative considerations.

Event date: 03/31/1992
Event: CA Prioritization, Facility or area was assigned a low corrective action priority.

Map ID	Site	Database(s)	EPA ID Number

ERICKSON INC. - FONTANA (Continued) **1000173605**

Event date: 03/31/1992
Event: Stabilization Measures Evaluation,This facility is not amenable to stabilization activity at the present time for reasons other than 1- it appears to be technically infeasible or inappropriate (NF) or 2- there is a lack of technical information (IN). Reasons for this conclusion may be the status of closure at the facility, the degree of risk, timing considerations, the status of corrective action work at the facility, or other administrative considerations.

Facility Has Received Notices of Violations:
Regulation violated: Not reported
Area of violation: TSD - Financial Requirements
Date violation determined: 07/19/2005
Date achieved compliance: 10/04/2005
Violation lead agency: State
Enforcement action: WRITTEN INFORMAL
Enforcement action date: 07/25/2005
Enf. disposition status: Not reported
Enf. disp. status date: Not reported
Enforcement lead agency: State
Proposed penalty amount: Not reported
Final penalty amount: Not reported
Paid penalty amount: Not reported

Regulation violated: Not reported
Area of violation: TSD - Financial Requirements
Date violation determined: 06/30/2005
Date achieved compliance: 09/17/2005
Violation lead agency: State
Enforcement action: WRITTEN INFORMAL
Enforcement action date: 09/02/2005
Enf. disposition status: Not reported
Enf. disp. status date: Not reported
Enforcement lead agency: State
Proposed penalty amount: Not reported
Final penalty amount: Not reported
Paid penalty amount: Not reported

Regulation violated: Not reported
Area of violation: TSD - Closure/Post-Closure
Date violation determined: 06/30/2005
Date achieved compliance: 09/17/2005
Violation lead agency: State
Enforcement action: WRITTEN INFORMAL
Enforcement action date: 09/02/2005
Enf. disposition status: Not reported
Enf. disp. status date: Not reported
Enforcement lead agency: State
Proposed penalty amount: Not reported
Final penalty amount: Not reported
Paid penalty amount: Not reported

Regulation violated: Not reported
Area of violation: TSD - Financial Requirements
Date violation determined: 06/30/2003
Date achieved compliance: 07/22/2003
Violation lead agency: State

Map ID	Site	Database(s)	EPA ID Number

ERICKSON INC. - FONTANA (Continued) **1000173605**

Enforcement action: WRITTEN INFORMAL
Enforcement action date: 08/14/2003
Enf. disposition status: Not reported
Enf. disp. status date: Not reported
Enforcement lead agency: State
Proposed penalty amount: Not reported
Final penalty amount: Not reported
Paid penalty amount: Not reported

Regulation violated: Not reported
Area of violation: TSD - Manifest/Records/Reporting
Date violation determined: 04/28/2003
Date achieved compliance: 05/30/2003
Violation lead agency: State
Enforcement action: WRITTEN INFORMAL
Enforcement action date: 04/30/2003
Enf. disposition status: Not reported
Enf. disp. status date: Not reported
Enforcement lead agency: State
Proposed penalty amount: Not reported
Final penalty amount: Not reported
Paid penalty amount: Not reported

Regulation violated: Not reported
Area of violation: TSD - General Facility Standards
Date violation determined: 04/28/2003
Date achieved compliance: 05/30/2003
Violation lead agency: State
Enforcement action: SINGLE SITE CA/FO
Enforcement action date: 12/26/2003
Enf. disposition status: Not reported
Enf. disp. status date: Not reported
Enforcement lead agency: State
Proposed penalty amount: Not reported
Final penalty amount: 4000
Paid penalty amount: Not reported

Regulation violated: Not reported
Area of violation: TSD - General Facility Standards
Date violation determined: 04/28/2003
Date achieved compliance: 05/30/2003
Violation lead agency: State
Enforcement action: WRITTEN INFORMAL
Enforcement action date: 04/30/2003
Enf. disposition status: Not reported
Enf. disp. status date: Not reported
Enforcement lead agency: State
Proposed penalty amount: Not reported
Final penalty amount: Not reported
Paid penalty amount: Not reported

Regulation violated: Not reported
Area of violation: TSD - General Facility Standards
Date violation determined: 12/27/2001
Date achieved compliance: 02/19/2002
Violation lead agency: State
Enforcement action: WRITTEN INFORMAL

Map ID	Site	Database(s)	EPA ID Number

ERICKSON INC. - FONTANA (Continued) **1000173605**

Enforcement action date: 01/02/2002
Enf. disposition status: Not reported
Enf. disp. status date: Not reported
Enforcement lead agency: State
Proposed penalty amount: Not reported
Final penalty amount: Not reported
Paid penalty amount: Not reported

Regulation violated: Not reported
Area of violation: TSD - Financial Requirements
Date violation determined: 12/27/2001
Date achieved compliance: 03/28/2002
Violation lead agency: State
Enforcement action: WRITTEN INFORMAL
Enforcement action date: 01/02/2002
Enf. disposition status: Not reported
Enf. disp. status date: Not reported
Enforcement lead agency: State
Proposed penalty amount: Not reported
Final penalty amount: Not reported
Paid penalty amount: Not reported

Regulation violated: Not reported
Area of violation: TSD - Container Use and Management
Date violation determined: 12/27/2001
Date achieved compliance: 02/19/2002
Violation lead agency: State
Enforcement action: WRITTEN INFORMAL
Enforcement action date: 01/02/2002
Enf. disposition status: Not reported
Enf. disp. status date: Not reported
Enforcement lead agency: State
Proposed penalty amount: Not reported
Final penalty amount: Not reported
Paid penalty amount: Not reported

Regulation violated: Not reported
Area of violation: TSD - General Facility Standards
Date violation determined: 12/27/2001
Date achieved compliance: 03/28/2002
Violation lead agency: State
Enforcement action: WRITTEN INFORMAL
Enforcement action date: 01/02/2002
Enf. disposition status: Not reported
Enf. disp. status date: Not reported
Enforcement lead agency: State
Proposed penalty amount: Not reported
Final penalty amount: Not reported
Paid penalty amount: Not reported

Regulation violated: F - 264.110-120.G
Area of violation: TSD - Closure/Post-Closure
Date violation determined: 11/24/1997
Date achieved compliance: 09/24/1999
Violation lead agency: State
Enforcement action: WRITTEN INFORMAL
Enforcement action date: 11/24/1997

Map ID	Site	Database(s)	EPA ID Number

ERICKSON INC. - FONTANA (Continued) **1000173605**

Enf. disposition status: Not reported
Enf. disp. status date: Not reported
Enforcement lead agency: State
Proposed penalty amount: Not reported
Final penalty amount: Not reported
Paid penalty amount: Not reported

Regulation violated: F - 264.50-56.D
Area of violation: TSD - General
Date violation determined: 11/24/1997
Date achieved compliance: 09/24/1999
Violation lead agency: State
Enforcement action: WRITTEN INFORMAL
Enforcement action date: 11/24/1997
Enf. disposition status: Not reported
Enf. disp. status date: Not reported
Enforcement lead agency: State
Proposed penalty amount: Not reported
Final penalty amount: Not reported
Paid penalty amount: Not reported

Regulation violated: F - 264.10-18.B
Area of violation: TSD - General
Date violation determined: 11/24/1997
Date achieved compliance: 09/24/1999
Violation lead agency: State
Enforcement action: WRITTEN INFORMAL
Enforcement action date: 11/24/1997
Enf. disposition status: Not reported
Enf. disp. status date: Not reported
Enforcement lead agency: State
Proposed penalty amount: Not reported
Final penalty amount: Not reported
Paid penalty amount: Not reported

Regulation violated: FR - 262.50-60
Area of violation: Generators - General
Date violation determined: 11/12/1991
Date achieved compliance: 06/24/1996
Violation lead agency: EPA
Enforcement action: FINAL 3008(A) COMPLIANCE ORDER
Enforcement action date: 12/09/1993
Enf. disposition status: Not reported
Enf. disp. status date: Not reported
Enforcement lead agency: EPA
Proposed penalty amount: Not reported
Final penalty amount: Not reported
Paid penalty amount: Not reported

Regulation violated: FR - 264.10-18.B
Area of violation: TSD - General
Date violation determined: 11/12/1991
Date achieved compliance: 06/24/1996
Violation lead agency: EPA
Enforcement action: FINAL 3008(A) COMPLIANCE ORDER
Enforcement action date: 09/25/1991
Enf. disposition status: Not reported

Map ID	Site	Database(s)	EPA ID Number

ERICKSON INC. - FONTANA (Continued) **1000173605**

Enf. disp. status date: Not reported
Enforcement lead agency: EPA
Proposed penalty amount: Not reported
Final penalty amount: Not reported
Paid penalty amount: Not reported

Regulation violated: FR - 264.110-120.G
Area of violation: TSD - Closure/Post-Closure
Date violation determined: 11/12/1991
Date achieved compliance: 06/24/1996
Violation lead agency: EPA
Enforcement action: INITIAL 3008(A) COMPLIANCE
Enforcement action date: 12/09/1993
Enf. disposition status: Not reported
Enf. disp. status date: Not reported
Enforcement lead agency: EPA
Proposed penalty amount: Not reported
Final penalty amount: Not reported
Paid penalty amount: Not reported

Regulation violated: FR - 264.110-120.G
Area of violation: TSD - Closure/Post-Closure
Date violation determined: 11/12/1991
Date achieved compliance: 06/24/1996
Violation lead agency: EPA
Enforcement action: FINAL 3008(A) COMPLIANCE ORDER
Enforcement action date: 09/25/1991
Enf. disposition status: Not reported
Enf. disp. status date: Not reported
Enforcement lead agency: EPA
Proposed penalty amount: Not reported
Final penalty amount: Not reported
Paid penalty amount: Not reported

Regulation violated: FR - 264.190-201.J
Area of violation: TSD - General
Date violation determined: 11/12/1991
Date achieved compliance: 06/24/1996
Violation lead agency: EPA
Enforcement action: FINAL 3008(A) COMPLIANCE ORDER
Enforcement action date: 09/25/1991
Enf. disposition status: Not reported
Enf. disp. status date: Not reported
Enforcement lead agency: EPA
Proposed penalty amount: Not reported
Final penalty amount: Not reported
Paid penalty amount: Not reported

Regulation violated: FR - 264.30-37.C
Area of violation: TSD - General
Date violation determined: 11/12/1991
Date achieved compliance: 06/24/1996
Violation lead agency: EPA
Enforcement action: FINAL 3008(A) COMPLIANCE ORDER
Enforcement action date: 09/25/1991
Enf. disposition status: Not reported
Enf. disp. status date: Not reported

Map ID	Site	Database(s)	EPA ID Number

ERICKSON INC. - FONTANA (Continued) **1000173605**

Enforcement lead agency: EPA
Proposed penalty amount: Not reported
Final penalty amount: Not reported
Paid penalty amount: Not reported

Regulation violated: FR - 264.70-77.E
Area of violation: TSD - General
Date violation determined: 11/12/1991
Date achieved compliance: 06/24/1996
Violation lead agency: EPA
Enforcement action: FINAL 3008(A) COMPLIANCE ORDER
Enforcement action date: 09/25/1991
Enf. disposition status: Not reported
Enf. disp. status date: Not reported
Enforcement lead agency: EPA
Proposed penalty amount: Not reported
Final penalty amount: Not reported
Paid penalty amount: Not reported

Regulation violated: FR - 264.70-77.E
Area of violation: TSD - General
Date violation determined: 11/12/1991
Date achieved compliance: 06/24/1996
Violation lead agency: EPA
Enforcement action: INITIAL 3008(A) COMPLIANCE
Enforcement action date: 12/09/1993
Enf. disposition status: Not reported
Enf. disp. status date: Not reported
Enforcement lead agency: EPA
Proposed penalty amount: Not reported
Final penalty amount: Not reported
Paid penalty amount: Not reported

Regulation violated: FR - 264.110-120.G
Area of violation: TSD - Closure/Post-Closure
Date violation determined: 11/12/1991
Date achieved compliance: 06/24/1996
Violation lead agency: EPA
Enforcement action: FINAL 3008(A) COMPLIANCE ORDER
Enforcement action date: 12/09/1993
Enf. disposition status: Not reported
Enf. disp. status date: Not reported
Enforcement lead agency: EPA
Proposed penalty amount: Not reported
Final penalty amount: Not reported
Paid penalty amount: Not reported

Regulation violated: FR - 262.50-60
Area of violation: Generators - General
Date violation determined: 11/12/1991
Date achieved compliance: 06/24/1996
Violation lead agency: EPA
Enforcement action: INITIAL 3008(A) COMPLIANCE
Enforcement action date: 12/09/1993
Enf. disposition status: Not reported
Enf. disp. status date: Not reported
Enforcement lead agency: EPA

Map ID	Site	Database(s)	EPA ID Number

ERICKSON INC. - FONTANA (Continued) **1000173605**

Proposed penalty amount: Not reported
Final penalty amount: Not reported
Paid penalty amount: Not reported

Regulation violated: FR - 264.70-77.E
Area of violation: TSD - General
Date violation determined: 11/12/1991
Date achieved compliance: 06/24/1996
Violation lead agency: EPA
Enforcement action: FINAL 3008(A) COMPLIANCE ORDER
Enforcement action date: 12/09/1993
Enf. disposition status: Not reported
Enf. disp. status date: Not reported
Enforcement lead agency: EPA
Proposed penalty amount: Not reported
Final penalty amount: Not reported
Paid penalty amount: Not reported

Regulation violated: FR - 262.50-60
Area of violation: Generators - General
Date violation determined: 11/12/1991
Date achieved compliance: 06/24/1996
Violation lead agency: EPA
Enforcement action: FINAL 3008(A) COMPLIANCE ORDER
Enforcement action date: 09/25/1991
Enf. disposition status: Not reported
Enf. disp. status date: Not reported
Enforcement lead agency: EPA
Proposed penalty amount: Not reported
Final penalty amount: Not reported
Paid penalty amount: Not reported

Regulation violated: FR - 264.140-150.H
Area of violation: TSD - Financial Requirements
Date violation determined: 11/12/1991
Date achieved compliance: 06/24/1996
Violation lead agency: EPA
Enforcement action: FINAL 3008(A) COMPLIANCE ORDER
Enforcement action date: 09/25/1991
Enf. disposition status: Not reported
Enf. disp. status date: Not reported
Enforcement lead agency: EPA
Proposed penalty amount: Not reported
Final penalty amount: Not reported
Paid penalty amount: Not reported

Evaluation Action Summary:
Evaluation date: 07/23/2007
Evaluation: COMPLIANCE EVALUATION INSPECTION ON-SITE
Area of violation: Not reported
Date achieved compliance: Not reported
Evaluation lead agency: State

Evaluation date: 03/14/2006
Evaluation: COMPLIANCE EVALUATION INSPECTION ON-SITE
Area of violation: Not reported
Date achieved compliance: Not reported

Map ID	Site	Database(s)	EPA ID Number

ERICKSON INC. - FONTANA (Continued) **1000173605**

Evaluation lead agency: State

Evaluation date: 07/19/2005
Evaluation: FINANCIAL RECORD REVIEW
Area of violation: TSD - Financial Requirements
Date achieved compliance: 10/04/2005
Evaluation lead agency: State

Evaluation date: 06/30/2005
Evaluation: COMPLIANCE EVALUATION INSPECTION ON-SITE
Area of violation: TSD - Financial Requirements
Date achieved compliance: 09/17/2005
Evaluation lead agency: State

Evaluation date: 06/30/2005
Evaluation: COMPLIANCE EVALUATION INSPECTION ON-SITE
Area of violation: TSD - Closure/Post-Closure
Date achieved compliance: 09/17/2005
Evaluation lead agency: State

Evaluation date: 06/30/2003
Evaluation: FINANCIAL RECORD REVIEW
Area of violation: TSD - Financial Requirements
Date achieved compliance: 07/22/2003
Evaluation lead agency: State

Evaluation date: 05/30/2003
Evaluation: NOT A SIGNIFICANT NON-COMPLIER
Area of violation: Not reported
Date achieved compliance: Not reported
Evaluation lead agency: State

Evaluation date: 04/28/2003
Evaluation: SIGNIFICANT NON-COMPLIER
Area of violation: Not reported
Date achieved compliance: Not reported
Evaluation lead agency: State

Evaluation date: 04/28/2003
Evaluation: COMPLIANCE EVALUATION INSPECTION ON-SITE
Area of violation: TSD - General Facility Standards
Date achieved compliance: 05/30/2003
Evaluation lead agency: State

Evaluation date: 04/28/2003
Evaluation: COMPLIANCE EVALUATION INSPECTION ON-SITE
Area of violation: TSD - Manifest/Records/Reporting
Date achieved compliance: 05/30/2003
Evaluation lead agency: State

Evaluation date: 12/27/2001
Evaluation: COMPLIANCE EVALUATION INSPECTION ON-SITE
Area of violation: TSD - General Facility Standards
Date achieved compliance: 02/19/2002
Evaluation lead agency: State

Evaluation date: 12/27/2001

Map ID	Site	Database(s)	EPA ID Number

ERICKSON INC. - FONTANA (Continued) **1000173605**

Evaluation: COMPLIANCE EVALUATION INSPECTION ON-SITE
Area of violation: TSD - General Facility Standards
Date achieved compliance: 03/28/2002
Evaluation lead agency: State

Evaluation date: 12/27/2001
Evaluation: COMPLIANCE EVALUATION INSPECTION ON-SITE
Area of violation: TSD - Financial Requirements
Date achieved compliance: 03/28/2002
Evaluation lead agency: State

Evaluation date: 12/27/2001
Evaluation: COMPLIANCE EVALUATION INSPECTION ON-SITE
Area of violation: TSD - Container Use and Management
Date achieved compliance: 02/19/2002
Evaluation lead agency: State

Evaluation date: 12/23/1998
Evaluation: COMPLIANCE EVALUATION INSPECTION ON-SITE
Area of violation: Not reported
Date achieved compliance: Not reported
Evaluation lead agency: State

Evaluation date: 11/24/1997
Evaluation: COMPLIANCE EVALUATION INSPECTION ON-SITE
Area of violation: TSD - General
Date achieved compliance: 09/24/1999
Evaluation lead agency: State

Evaluation date: 11/24/1997
Evaluation: COMPLIANCE EVALUATION INSPECTION ON-SITE
Area of violation: TSD - Closure/Post-Closure
Date achieved compliance: 09/24/1999
Evaluation lead agency: State

Evaluation date: 06/24/1996
Evaluation: NOT A SIGNIFICANT NON-COMPLIER
Area of violation: Not reported
Date achieved compliance: Not reported
Evaluation lead agency: EPA

Evaluation date: 06/24/1996
Evaluation: COMPLIANCE EVALUATION INSPECTION ON-SITE
Area of violation: Not reported
Date achieved compliance: Not reported
Evaluation lead agency: State

Evaluation date: 11/12/1991
Evaluation: SIGNIFICANT NON-COMPLIER
Area of violation: Not reported
Date achieved compliance: Not reported
Evaluation lead agency: EPA

Evaluation date: 09/25/1991
Evaluation: COMPLIANCE EVALUATION INSPECTION ON-SITE
Area of violation: TSD - Financial Requirements
Date achieved compliance: 06/24/1996

Map ID	Site	Database(s)	EPA ID Number

ERICKSON INC. - FONTANA (Continued) **1000173605**

Evaluation lead agency: EPA

Evaluation date: 09/25/1991
Evaluation: COMPLIANCE EVALUATION INSPECTION ON-SITE
Area of violation: TSD - Closure/Post-Closure
Date achieved compliance: 06/24/1996
Evaluation lead agency: EPA

Evaluation date: 09/25/1991
Evaluation: COMPLIANCE EVALUATION INSPECTION ON-SITE
Area of violation: TSD - General
Date achieved compliance: 06/24/1996
Evaluation lead agency: EPA

Evaluation date: 09/25/1991
Evaluation: COMPLIANCE EVALUATION INSPECTION ON-SITE
Area of violation: Generators - General
Date achieved compliance: 06/24/1996
Evaluation lead agency: EPA

Evaluation date: 04/12/1991
Evaluation: COMPLIANCE EVALUATION INSPECTION ON-SITE
Area of violation: Not reported
Date achieved compliance: Not reported
Evaluation lead agency: State

FINDS:

Registry ID: 110000887577

Environmental Interest/Information System
California Hazardous Waste Tracking System - Datamart (HWTS-DATAMART) provides California with information on hazardous waste shipments for generators, transporters, and treatment, storage, and disposal facilities.

RCRAInfo is a national information system that supports the Resource Conservation and Recovery Act (RCRA) program through the tracking of events and activities related to facilities that generate, transport, and treat, store, or dispose of hazardous waste. RCRAInfo allows RCRA program staff to track the notification, permit, compliance, and corrective action activities required under RCRA.

---

630 **AMERICAN BRIDGE COMPANY** **San Bern. Co. Permit** **S104763556**
13983 SLOVER AVE **N/A**
FONTANA, CA 92335

San Bern. Co. Permit:
Region: SAN BERNARDINO
Facility ID: FA0008541
Owner: 24 HR SOLUTIONS PALLETS INC
Permit Number: PT0014847
Permit Category: HAZMAT HANDLER 11-25 EMPLOYEES
Facility Status: ACTIVE
Expiration Date: 05/31/2014

Region: SAN BERNARDINO

Map ID	Site	Database(s)	EPA ID Number

AMERICAN BRIDGE COMPANY (Continued) **S104763556**

Facility ID: FA0000901
Owner: AMERICAN BRIDGE COMPANY
Permit Number: PT0007905
Permit Category: SPECIAL GENERATOR
Facility Status: INACTIVE
Expiration Date: 05/31/2004

Region: SAN BERNARDINO
Facility ID: FA0000901
Owner: AMERICAN BRIDGE COMPANY
Permit Number: PT0007906
Permit Category: SPECIAL HANDLER
Facility Status: INACTIVE
Expiration Date: 05/31/2004

---

630 **AMERICAN BRIDGE CORP** **HAZNET** **S112932355**
13983 SLOVER AVE **N/A**
FONTANA, CA 92337

HAZNET:
Year: 2003
Gepaid: CAC002569431
Contact: RON WEST/FAC MGR
Telephone: 9093502669
Mailing Name: Not reported
Mailing Address: 13983 SLOVER AVE
Mailing City,St,Zip: FONTANA, CA 92337
Gen County: Not reported
TSD EPA ID: CAT080013352
TSD County: Not reported
Waste Category: Off-specification, aged or surplus organics
Disposal Method: Recycler
Tons: 0.45
Facility County: San Bernardino

Year: 2003
Gepaid: CAC002569431
Contact: RON WEST/FAC MGR
Telephone: 9093502669
Mailing Name: Not reported
Mailing Address: 13983 SLOVER AVE
Mailing City,St,Zip: FONTANA, CA 92337
Gen County: Not reported
TSD EPA ID: CAT080013352
TSD County: Not reported
Waste Category: Waste oil and mixed oil
Disposal Method: Recycler
Tons: 2.18
Facility County: San Bernardino

Map ID	Site	Database(s)	EPA ID Number
630	**CHUXTRUX DIESEL TRUCK_SERVICE** **13967 SLOVER AVE** **FONTANA, CA 92337**	**HAZNET**	**S113088886** **N/A**

HAZNET:

Year:	2005
Gepaid:	CAL000169541
Contact:	CHUCK PALMER / MELINDA PALMER
Telephone:	0009518275
Mailing Name:	Not reported
Mailing Address:	15650 DON ROBERTO RD
Mailing City,St,Zip:	VICTORVILLE, CA 923940000
Gen County:	Not reported
TSD EPA ID:	CAD982444481
TSD County:	Not reported
Waste Category:	Other organic solids
Disposal Method:	Recycler
Tons:	0.15
Facility County:	San Bernardino

Map ID	Site	Database(s)	EPA ID Number
631	**FONTANA TUBE MFG LLC** **13489 SLOVER AVE BLDG A** **FONTANA, CA 92337**	**HAZNET**	**S112909462** **N/A**

HAZNET:

Year:	2000
Gepaid:	CAC002285241
Contact:	CHRISTIAN ALVAREZ - MGR
Telephone:	9098542850
Mailing Name:	Not reported
Mailing Address:	13489 SLOVER AVE BLDG A
Mailing City,St,Zip:	FONTANA, CA 923370000
Gen County:	Not reported
TSD EPA ID:	CAT080013352
TSD County:	Not reported
Waste Category:	Unspecified aqueous solution
Disposal Method:	Recycler
Tons:	7.92
Facility County:	San Bernardino

Map ID	Site	Database(s)	EPA ID Number
631	**PLASTI-LINE WEST** **13489 SLOVER AVE** **FONTANA, CA 92337**	**HAZNET**	**S113075005** **N/A**

HAZNET:

Year:	2006
Gepaid:	CAL000137515
Contact:	JAMES MOLE
Telephone:	9098231239
Mailing Name:	Not reported
Mailing Address:	13489 SLOVER AVE BLDG B
Mailing City,St,Zip:	FONTANA, CA 923376964
Gen County:	Not reported
TSD EPA ID:	CAD008252405
TSD County:	Not reported
Waste Category:	Other empty containers 30 gallons or more
Disposal Method:	Transfer Station
Tons:	0.04

Map ID	Site	Database(s)	EPA ID Number

PLASTI-LINE WEST (Continued) **S113075005**

Facility County: San Bernardino

Year: 2006
Gepaid: CAL000137515
Contact: JAMES MOLE
Telephone: 9098231239
Mailing Name: Not reported
Mailing Address: 13489 SLOVER AVE BLDG B
Mailing City,St,Zip: FONTANA, CA 923376964
Gen County: Not reported
TSD EPA ID: CAD008252405
TSD County: Not reported
Waste Category: Other organic solids
Disposal Method: Transfer Station
Tons: 0.15
Facility County: San Bernardino

Year: 2006
Gepaid: CAL000137515
Contact: JAMES MOLE
Telephone: 9098231239
Mailing Name: Not reported
Mailing Address: 13489 SLOVER AVE BLDG B
Mailing City,St,Zip: FONTANA, CA 923376964
Gen County: Not reported
TSD EPA ID: CAD008252405
TSD County: Not reported
Waste Category: Other organic solids
Disposal Method: Transfer Station
Tons: 0.15
Facility County: San Bernardino

Year: 2006
Gepaid: CAL000137515
Contact: JAMES MOLE
Telephone: 9098231239
Mailing Name: Not reported
Mailing Address: 13489 SLOVER AVE BLDG B
Mailing City,St,Zip: FONTANA, CA 923376964
Gen County: Not reported
TSD EPA ID: CAD008252405
TSD County: Not reported
Waste Category: Unspecified solvent mixture
Disposal Method: Recycler
Tons: 1.53
Facility County: San Bernardino

Year: 2006
Gepaid: CAL000137515
Contact: JAMES MOLE
Telephone: 9098231239
Mailing Name: Not reported
Mailing Address: 13489 SLOVER AVE BLDG B
Mailing City,St,Zip: FONTANA, CA 923376964
Gen County: Not reported
TSD EPA ID: CAD008252405
TSD County: Not reported

Map ID	Site	Database(s)	EPA ID Number

PLASTI-LINE WEST (Continued) **S113075005**

Waste Category: Unspecified solvent mixture
Disposal Method: Recycler
Tons: 1.53
Facility County: San Bernardino

Click this hyperlink while viewing on your computer to access
57 additional CA_HAZNET: record(s) in the EDR Site Report.

---

631 **SUPREME TRUCK BODIES OF CALIF** **HAZNET** **S113002549**
13489 SLOVER AVE **N/A**
FONTANA, CA 92335

HAZNET:

Year: 1995
Gepaid: CAD131846081
Contact: Not reported
Telephone: 0000000000
Mailing Name: Not reported
Mailing Address: 13489 SLOVER AVE
Mailing City,St,Zip: FONTANA, CA 923350000
Gen County: Not reported
TSD EPA ID: CAT000613927
TSD County: Not reported
Waste Category: Liquids with halogenated organic compounds >= 1,000 Mg./L
Disposal Method: Transfer Station
Tons: .5334
Facility County: San Bernardino

Year: 1994
Gepaid: CAD131846081
Contact: Not reported
Telephone: 0000000000
Mailing Name: Not reported
Mailing Address: 13489 SLOVER AVE
Mailing City,St,Zip: FONTANA, CA 923350000
Gen County: Not reported
TSD EPA ID: CAT000613893
TSD County: Not reported
Waste Category: Oxygenated solvents (acetone, butanol, ethyl acetate, etc.)
Disposal Method: Transfer Station
Tons: .0385
Facility County: San Bernardino

Year: 1994
Gepaid: CAD131846081
Contact: Not reported
Telephone: 0000000000
Mailing Name: Not reported
Mailing Address: 13489 SLOVER AVE
Mailing City,St,Zip: FONTANA, CA 923350000
Gen County: Not reported
TSD EPA ID: CAT000613927
TSD County: Not reported
Waste Category: Liquids with halogenated organic compounds >= 1,000 Mg./L
Disposal Method: Transfer Station
Tons: 1.5917
Facility County: San Bernardino

Map ID	Site	Database(s)	EPA ID Number

SUPREME TRUCK BODIES OF CALIF (Continued) **S113002549**

Year: 1993
Gepaid: CAD131846081
Contact: Not reported
Telephone: 0000000000
Mailing Name: Not reported
Mailing Address: 13489 SLOVER AVE
Mailing City,St,Zip: FONTANA, CA 923350000
Gen County: Not reported
TSD EPA ID: CAT000613927
TSD County: Not reported
Waste Category: Liquids with halogenated organic compounds >= 1,000 Mg./L
Disposal Method: Transfer Station
Tons: 1.1794
Facility County: San Bernardino

Year: 1993
Gepaid: CAD131846081
Contact: Not reported
Telephone: 0000000000
Mailing Name: Not reported
Mailing Address: 13489 SLOVER AVE
Mailing City,St,Zip: FONTANA, CA 923350000
Gen County: Not reported
TSD EPA ID: CAT000631392
TSD County: Not reported
Waste Category: Liquids with halogenated organic compounds >= 1,000 Mg./L
Disposal Method: Not reported
Tons: 0.1125
Facility County: San Bernardino

Click this hyperlink while viewing on your computer to access
4 additional CA_HAZNET: record(s) in the EDR Site Report.

---

631 **FONTANA TUBE MANUFACTURE** **San Bern. Co. Permit** **S106910862**
13489 SLOVER AVE A **N/A**
FONTANA, CA 92337

San Bern. Co. Permit:
Region: SAN BERNARDINO
Facility ID: FA0003272
Owner: FONTANA TUBE MANUFACTURE
Permit Number: PT0000687
Permit Category: HAZMAT HANDLER 11-25 EMPLOYEES (W/GEN PRMT)
Facility Status: INACTIVE
Expiration Date: 10/31/2001

Region: SAN BERNARDINO
Facility ID: FA0003272
Owner: FONTANA TUBE MANUFACTURE
Permit Number: PT0000688
Permit Category: CONDITIONALLY EXEMPT SMALL QUANTITY GENERATOR
Facility Status: INACTIVE
Expiration Date: 10/31/2001

Map ID	Site	Database(s)	EPA ID Number
631	**WORLD WIDE COSMETICS** **13489 SLOVER AVE** **FONTANA, CA 92337**	**HAZNET**	**S112948313** **N/A**

HAZNET:

Year:	2005
Gepaid:	CAC002595047
Contact:	WILLIAM MOSKOVITS
Telephone:	8187640700
Mailing Name:	Not reported
Mailing Address:	12222 SHERMAN WAY
Mailing City,St,Zip:	NO HOLLYWOOD, CA 91605
Gen County:	Not reported
TSD EPA ID:	CAD044429835
TSD County:	Not reported
Waste Category:	Off-specification, aged or surplus organics
Disposal Method:	Recycler
Tons:	20.64
Facility County:	San Bernardino

Year:	2005
Gepaid:	CAC002595047
Contact:	WILLIAM MOSKOVITS
Telephone:	8187640700
Mailing Name:	Not reported
Mailing Address:	12222 SHERMAN WAY
Mailing City,St,Zip:	NO HOLLYWOOD, CA 91605
Gen County:	Not reported
TSD EPA ID:	CAT080013352
TSD County:	Not reported
Waste Category:	Off-specification, aged or surplus organics
Disposal Method:	Not reported
Tons:	0.62
Facility County:	San Bernardino

Year:	2005
Gepaid:	CAC002595047
Contact:	WILLIAM MOSKOVITS
Telephone:	8187640700
Mailing Name:	Not reported
Mailing Address:	12222 SHERMAN WAY
Mailing City,St,Zip:	NO HOLLYWOOD, CA 91605
Gen County:	Not reported
TSD EPA ID:	NVT330010000
TSD County:	Not reported
Waste Category:	Liquids with pH <= 2
Disposal Method:	Disposal, Land Fill
Tons:	0.12
Facility County:	San Bernardino

Year:	2005
Gepaid:	CAC002595047
Contact:	WILLIAM MOSKOVITS
Telephone:	8187640700
Mailing Name:	Not reported
Mailing Address:	12222 SHERMAN WAY
Mailing City,St,Zip:	NO HOLLYWOOD, CA 91605
Gen County:	Not reported
TSD EPA ID:	NVT330010000

Map ID	Site	Database(s)	EPA ID Number

WORLD WIDE COSMETICS (Continued) **S112948313**

TSD County: Not reported
Waste Category: Off-specification, aged or surplus inorganics
Disposal Method: Disposal, Land Fill
Tons: 0.12
Facility County: San Bernardino

Year: 2005
Gepaid: CAC002595047
Contact: WILLIAM MOSKOVITS
Telephone: 8187640700
Mailing Name: Not reported
Mailing Address: 12222 SHERMAN WAY
Mailing City,St,Zip: NO HOLLYWOOD, CA 91605
Gen County: Not reported
TSD EPA ID: NVT330010000
TSD County: Not reported
Waste Category: Aqueous solution with total organic residues less than 10 percent
Disposal Method: Disposal, Land Fill
Tons: 0.83
Facility County: San Bernardino

Click this hyperlink while viewing on your computer to access additional CA_HAZNET: detail in the EDR Site Report.

---

631 **SUPREME TRUCK BODIES OF CALIFORNIA** **RCRA-LQG** **1007199041**
13489 SLOVER AVE **CAD131846081**
FONTANA, CA 92335

RCRA-LQG:
Date form received by agency: 02/23/1990
Facility name: SUPREME TRUCK BODIES OF CALIFORNIA
Facility address: 13489 SLOVER AVE
FONTANA, CA 92335
EPA ID: CAD131846081
Contact: AARON EFRON
Contact address: Not reported
Not reported
Contact country: Not reported
Contact telephone: (714) 822-0753
Contact email: Not reported
EPA Region: 09
Classification: Large Quantity Generator
Description: Handler: generates 1,000 kg or more of hazardous waste during any calendar month; or generates more than 1 kg of acutely hazardous waste during any calendar month; or generates more than 100 kg of any residue or contaminated soil, waste or other debris resulting from the cleanup of a spill, into or on any land or water, of acutely hazardous waste during any calendar month; or generates 1 kg or less of acutely hazardous waste during any calendar month, and accumulates more than 1 kg of acutely hazardous waste at any time; or generates 100 kg or less of any residue or contaminated soil, waste or other debris resulting from the cleanup of a spill, into or on any land or water, of acutely hazardous waste during any calendar month, and accumulates more than 100 kg of that material at any time

Handler Activities Summary:
U.S. importer of hazardous waste: No

Map ID	Site	Database(s)	EPA ID Number

SUPREME TRUCK BODIES OF CALIFORNIA (Continued) **1007199041**

Mixed waste (haz. and radioactive): No
Recycler of hazardous waste: No
Transporter of hazardous waste: No
Treater, storer or disposer of HW: No
Underground injection activity: No
On-site burner exemption: No
Furnace exemption: No
Used oil fuel burner: No
Used oil processor: No
User oil refiner: No
Used oil fuel marketer to burner: No
Used oil Specification marketer: No
Used oil transfer facility: No
Used oil transporter: No

Violation Status: No violations found

---

631 **NEW CAL DEVELOPMENT INC** **HAZNET** **S112957785**
13489 SLOVER AVE **N/A**
FONTANA, CA 92337

HAZNET:
Year: 2006
Gepaid: CAC002610700
Contact: PAUL KOSYCARZ
Telephone: 9514619290
Mailing Name: Not reported
Mailing Address: 38720 SKY CANYON DR
Mailing City,St,Zip: MURRIETA, CA 925632559
Gen County: Not reported
TSD EPA ID: CAD050806850
TSD County: Not reported
Waste Category: Off-specification, aged or surplus organics
Disposal Method: Not reported
Tons: 0.62
Facility County: San Bernardino

---

631 **COSMETIC INDUSTRIES, INC** **San Bern. Co. Permit** **S104765541**
13489 SLOVER AVE UNIT G **N/A**
FONTANA, CA 92337

San Bern. Co. Permit:
Region: SAN BERNARDINO
Facility ID: FA0002509
Owner: COSMETIC INDUSTRIES INC
Permit Number: PT0008149
Permit Category: HAZARDOUS WASTE GENERATOR - 51-100 EMPLOYEES
Facility Status: ACTIVE
Expiration Date: 09/30/2013

Region: SAN BERNARDINO
Facility ID: FA0002509
Owner: COSMETIC INDUSTRIES INC
Permit Number: PT0008150
Permit Category: HAZMAT HANDLER 51-100 EMPLOYEES (W/GEN PRMT)
Facility Status: ACTIVE
Expiration Date: 09/30/2013

Map ID	Site	Database(s)	EPA ID Number

COSMETIC INDUSTRIES, INC (Continued) **S104765541**

Region: SAN BERNARDINO
Facility ID: FA0002509
Owner: COSMETIC INDUSTRIES INC
Permit Number: PT0023047
Permit Category: HAZARDOUS WASTE GENERATOR RCRA LQG
Facility Status: ACTIVE
Expiration Date: 09/30/2013

Region: SAN BERNARDINO
Facility ID: FA0002509
Owner: COSMETIC INDUSTRIES INC
Permit Number: PT0023048
Permit Category: WASTE-GENERATING RECYCLER (ONSITE)
Facility Status: ACTIVE
Expiration Date: 09/30/2013

Region: SAN BERNARDINO
Facility ID: FA0002509
Owner: COSMETIC INDUSTRIES INC
Permit Number: PT0023049
Permit Category: EPCRA FACILITY
Facility Status: ACTIVE
Expiration Date: 09/30/2013

---

631 **COSMETIC INDUSTRIES INC** **HAZNET** **S113075212**
13489 SLOVER AVE **N/A**
FONTANA, CA 92337

HAZNET:
Year: 2012
Gepaid: CAL000137821
Contact: EDWARD PELENGHIAN
Telephone: 9094287225
Mailing Name: Not reported
Mailing Address: 13489 SLOVER AVE BLDG G
Mailing City,St,Zip: FONTANA, CA 923376964
Gen County: San Bernardino
TSD EPA ID: ARD981057870
TSD County: 99
Waste Category: Not reported
Disposal Method: Fuel Blending Prior To Energy Recovery At Another Site
Tons: 151.246
Facility County: San Bernardino

Year: 2011
Gepaid: CAL000137821
Contact: EDWARD PELENGHIAN
Telephone: 9094287225
Mailing Name: Not reported
Mailing Address: 13489 SLOVER AVE BLDG G
Mailing City,St,Zip: FONTANA, CA 923376964
Gen County: Not reported
TSD EPA ID: ARD981057870
TSD County: Not reported
Waste Category: Unspecified organic liquid mixture
Disposal Method: Fuel Blending Prior To Energy Recovery At Another Site
Tons: 74.664
Facility County: San Bernardino

Map ID	Site	Database(s)	EPA ID Number

COSMETIC INDUSTRIES INC (Continued) **S113075212**

Year:	2011
Gepaid:	CAL000137821
Contact:	EDWARD PELENGHIAN
Telephone:	9094287225
Mailing Name:	Not reported
Mailing Address:	13489 SLOVER AVE BLDG G
Mailing City,St,Zip:	FONTANA, CA 923376964
Gen County:	Not reported
TSD EPA ID:	CAD008252405
TSD County:	Not reported
Waste Category:	Other organic solids
Disposal Method:	Storage, Bulking, And/Or Transfer Off Site--No Treatment/Reovery (H010-H129) Or (H131-H135)
Tons:	0.9625
Facility County:	San Bernardino

Year:	2010
Gepaid:	CAL000137821
Contact:	EDWARD PELENGHIAN
Telephone:	9094287225
Mailing Name:	Not reported
Mailing Address:	13489 SLOVER AVE BLDG G
Mailing City,St,Zip:	FONTANA, CA 923376964
Gen County:	Not reported
TSD EPA ID:	ARD981057870
TSD County:	Not reported
Waste Category:	Unspecified organic liquid mixture
Disposal Method:	Fuel Blending Prior To Energy Recovery At Another Site
Tons:	45.067
Facility County:	San Bernardino

Year:	2009
Gepaid:	CAL000137821
Contact:	EDWARD PELENGHIAN
Telephone:	9094287225
Mailing Name:	Not reported
Mailing Address:	13489 SLOVER AVE BLDG G
Mailing City,St,Zip:	FONTANA, CA 923376964
Gen County:	Not reported
TSD EPA ID:	ARD981057870
TSD County:	Not reported
Waste Category:	Unspecified organic liquid mixture
Disposal Method:	Fuel Blending Prior To Energy Recovery At Another Site
Tons:	33.66
Facility County:	San Bernardino

Click this hyperlink while viewing on your computer to access
16 additional CA_HAZNET: record(s) in the EDR Site Report.

Map ID	Site	Database(s)	EPA ID Number

631 **IMAGE POINT, INC** **San Bern. Co. Permit** **S104769035**
13489 SLOVER AVE B **N/A**
FONTANA, CA 92337

San Bern. Co. Permit:
Region: SAN BERNARDINO
Facility ID: FA0005341
Owner: MARTIN, JIM
Permit Number: PT0007331
Permit Category: SPECIAL GENERATOR
Facility Status: INACTIVE
Expiration Date: 07/31/2006

Region: SAN BERNARDINO
Facility ID: FA0005341
Owner: MARTIN, JIM
Permit Number: PT0007332
Permit Category: SPECIAL HANDLER
Facility Status: INACTIVE
Expiration Date: 07/31/2006

---

631 **COSMETIC INDUSTRIES, INC.** **RCRA-LQG** **1012175620**
13489 SLOVER AVENUE **CAL000137821**
FONTANNA, CA 92337

RCRA-LQG:
Date form received by agency: 02/15/2012
Facility name: COSMETIC INDUSTRIES, INC.
Facility address: 13489 SLOVER AVENUE
FONTANNA, CA 92337
EPA ID: CAL000137821
Mailing address: SLOVER AVENUE
FONTANNA, CA 92337
Contact: CHRISTINA GRAFIUS
Contact address: SLOVER AVENUE
FONTANNA, CA 92337
Contact country: Not reported
Contact telephone: (909) 428-7225
Contact email: CHRISTINA@COSMETICINDUSTIES.COM
EPA Region: 09
Classification: Large Quantity Generator
Description: Handler: generates 1,000 kg or more of hazardous waste during any calendar month; or generates more than 1 kg of acutely hazardous waste during any calendar month; or generates more than 100 kg of any residue or contaminated soil, waste or other debris resulting from the cleanup of a spill, into or on any land or water, of acutely hazardous waste during any calendar month; or generates 1 kg or less of acutely hazardous waste during any calendar month, and accumulates more than 1 kg of acutely hazardous waste at any time; or generates 100 kg or less of any residue or contaminated soil, waste or other debris resulting from the cleanup of a spill, into or on any land or water, of acutely hazardous waste during any calendar month, and accumulates more than 100 kg of that material at any time

Owner/Operator Summary:
Owner/operator name: COSMETIC INDUSTRIES, INC.
Owner/operator address: SLOVER AVENUE
FONTANNA, CA 92337
Owner/operator country: Not reported

Map ID	Site	Database(s)	EPA ID Number

COSMETIC INDUSTRIES, INC. (Continued) **1012175620**

Owner/operator telephone: Not reported
Legal status: Private
Owner/Operator Type: Operator
Owner/Op start date: 01/01/1993
Owner/Op end date: Not reported

Owner/operator name: EDWARD PELEGHIAN
Owner/operator address: SLOVER AVENUE
FONTANNA, CA 92337
Owner/operator country: Not reported
Owner/operator telephone: (909) 428-7225
Legal status: Private
Owner/Operator Type: Owner
Owner/Op start date: 01/01/1993
Owner/Op end date: Not reported

Handler Activities Summary:
U.S. importer of hazardous waste: No
Mixed waste (haz. and radioactive): No
Recycler of hazardous waste: No
Transporter of hazardous waste: No
Treater, storer or disposer of HW: No
Underground injection activity: No
On-site burner exemption: No
Furnace exemption: No
Used oil fuel burner: No
Used oil processor: No
User oil refiner: No
Used oil fuel marketer to burner: No
Used oil Specification marketer: No
Used oil transfer facility: No
Used oil transporter: No

Historical Generators:
Date form received by agency: 02/08/2010
Facility name: COSMETIC INDUSTRIES, INC.
Classification: Large Quantity Generator

Date form received by agency: 01/18/2008
Facility name: COSMETIC INDUSTRIES, INC.
Classification: Large Quantity Generator

Hazardous Waste Summary:
Waste code: 343
Waste name: 343

Waste code: D001
Waste name: IGNITABLE HAZARDOUS WASTES ARE THOSE WASTES WHICH HAVE A FLASHPOINT OF LESS THAN 140 DEGREES FAHRENHEIT AS DETERMINED BY A PENSKY-MARTENS CLOSED CUP FLASH POINT TESTER. ANOTHER METHOD OF DETERMINING THE FLASH POINT OF A WASTE IS TO REVIEW THE MATERIAL SAFETY DATA SHEET, WHICH CAN BE OBTAINED FROM THE MANUFACTURER OR DISTRIBUTOR OF THE MATERIAL. LACQUER THINNER IS AN EXAMPLE OF A COMMONLY USED SOLVENT WHICH WOULD BE CONSIDERED AS IGNITABLE HAZARDOUS WASTE.

Waste code: F003

Map ID	Site	Database(s)	EPA ID Number

COSMETIC INDUSTRIES, INC. (Continued) **1012175620**

Waste name: THE FOLLOWING SPENT NON-HALOGENATED SOLVENTS: XYLENE, ACETONE, ETHYL ACETATE, ETHYL BENZENE, ETHYL ETHER, METHYL ISOBUTYL KETONE, N-BUTYL ALCOHOL, CYCLOHEXANONE, AND METHANOL; ALL SPENT SOLVENT MIXTURES/BLENDS CONTAINING, BEFORE USE, ONLY THE ABOVE SPENT NON-HALOGENATED SOLVENTS; AND ALL SPENT SOLVENT MIXTURES/BLENDS CONTAINING, BEFORE USE, ONE OR MORE OF THE ABOVE NON-HALOGENATED SOLVENTS, AND, A TOTAL OF TEN PERCENT OR MORE (BY VOLUME) OF ONE OR MORE OF THOSE SOLVENTS LISTED IN F001, F002, F004, AND F005, AND STILL BOTTOMS FROM THE RECOVERY OF THESE SPENT SOLVENTS AND SPENT SOLVENT MIXTURES.

Biennial Reports:

Last Biennial Reporting Year: 2013

Annual Waste Handled:

Waste code: D001
Waste name: IGNITABLE HAZARDOUS WASTES ARE THOSE WASTES WHICH HAVE A FLASHPOINT OF LESS THAN 140 DEGREES FAHRENHEIT AS DETERMINED BY A PENSKY-MARTENS CLOSED CUP FLASH POINT TESTER. ANOTHER METHOD OF DETERMINING THE FLASH POINT OF A WASTE IS TO REVIEW THE MATERIAL SAFETY DATA SHEET, WHICH CAN BE OBTAINED FROM THE MANUFACTURER OR DISTRIBUTOR OF THE MATERIAL. LACQUER THINNER IS AN EXAMPLE OF A COMMONLY USED SOLVENT WHICH WOULD BE CONSIDERED AS IGNITABLE HAZARDOUS WASTE.
Amount (Lbs): 151475.2

Waste code: F003
Waste name: THE FOLLOWING SPENT NON-HALOGENATED SOLVENTS: XYLENE, ACETONE, ETHYL ACETATE, ETHYL BENZENE, ETHYL ETHER, METHYL ISOBUTYL KETONE, N-BUTYL ALCOHOL, CYCLOHEXANONE, AND METHANOL; ALL SPENT SOLVENT MIXTURES/BLENDS CONTAINING, BEFORE USE, ONLY THE ABOVE SPENT NON-HALOGENATED SOLVENTS; AND ALL SPENT SOLVENT MIXTURES/BLENDS CONTAINING, BEFORE USE, ONE OR MORE OF THE ABOVE NON-HALOGENATED SOLVENTS, AND, A TOTAL OF TEN PERCENT OR MORE (BY VOLUME) OF ONE OR MORE OF THOSE SOLVENTS LISTED IN F001, F002, F004, AND F005, AND STILL BOTTOMS FROM THE RECOVERY OF THESE SPENT SOLVENTS AND SPENT SOLVENT MIXTURES.
Amount (Lbs): 151475.2

Violation Status: No violations found

---

631 **HI-V INC** **RCRA-SQG 1000429060**
13489 SLOVER **FINDS CAT000624775**
FONTANA, CA

RCRA-SQG:

Date form received by agency: 08/18/1980
Facility name: HI-V INC
Facility address: 13489 SLOVER
FONTANA, CA 92335
EPA ID: CAT000624775
Mailing address: 13489 SLOVER AVENUE
FONTANA, CA 92335
Contact: ENVIRONMENTAL MANAGER
Contact address: 13489 SLOVER
FONTANA, CA 92335
Contact country: US
Contact telephone: (714) 823-2100

Map ID	Site	Database(s)	EPA ID Number

HI-V INC (Continued) **1000429060**

Contact email: Not reported
EPA Region: 09
Classification: Small Small Quantity Generator
Description: Handler: generates more than 100 and less than 1000 kg of hazardous waste during any calendar month and accumulates less than 6000 kg of hazardous waste at any time; or generates 100 kg or less of hazardous waste during any calendar month, and accumulates more than 1000 kg of hazardous waste at any time

Owner/Operator Summary:
Owner/operator name: VERONICA MONIQUE
Owner/operator address: NOT REQUIRED
NOT REQUIRED, ME 99999
Owner/operator country: Not reported
Owner/operator telephone: (415) 555-1212
Legal status: Private
Owner/Operator Type: Owner
Owner/Op start date: Not reported
Owner/Op end date: Not reported

Owner/operator name: NOT REQUIRED
Owner/operator address: NOT REQUIRED
NOT REQUIRED, ME 99999
Owner/operator country: Not reported
Owner/operator telephone: (415) 555-1212
Legal status: Private
Owner/Operator Type: Operator
Owner/Op start date: Not reported
Owner/Op end date: Not reported

Handler Activities Summary:
U.S. importer of hazardous waste: No
Mixed waste (haz. and radioactive): No
Recycler of hazardous waste: No
Transporter of hazardous waste: No
Treater, storer or disposer of HW: No
Underground injection activity: No
On-site burner exemption: No
Furnace exemption: No
Used oil fuel burner: No
Used oil processor: No
User oil refiner: No
Used oil fuel marketer to burner: No
Used oil Specification marketer: No
Used oil transfer facility: No
Used oil transporter: No

Violation Status: No violations found

FINDS:

Registry ID: 110002414664

Environmental Interest/Information System
RCRAInfo is a national information system that supports the Resource Conservation and Recovery Act (RCRA) program through the tracking of events and activities related to facilities that generate, transport,

Map ID	Site	Database(s)	EPA ID Number
	HI-V INC (Continued)		**1000429060**

and treat, store, or dispose of hazardous waste. RCRAInfo allows RCRA program staff to track the notification, permit, compliance, and corrective action activities required under RCRA.

---

631 **EPCO WESTERN DIVISION** **RCRA-SQG** **1000594497**
13489 SLOVER BLDG E **FINDS** **CAD983583287**
FONTANA, CA 92335

RCRA-SQG:

Date form received by agency:	06/01/1991
Facility name:	EPCO WESTERN DIVISION
Facility address:	13489 SLOVER BLDG E FONTANA, CA 92335
EPA ID:	CAD983583287
Contact:	J ALLAN OVERFIELD
Contact address:	10855 TERRA VISTA 43 CUCAMONGA, CA 91730
Contact country:	US
Contact telephone:	(714) 356-2195
Contact email:	Not reported
EPA Region:	09
Classification:	Small Small Quantity Generator
Description:	Handler: generates more than 100 and less than 1000 kg of hazardous waste during any calendar month and accumulates less than 6000 kg of hazardous waste at any time; or generates 100 kg or less of hazardous waste during any calendar month, and accumulates more than 1000 kg of hazardous waste at any time

Owner/Operator Summary:

Owner/operator name:	JOHN BROWN INC EPCO
Owner/operator address:	2225 CEDAR ST FREMONT, OH 43420
Owner/operator country:	Not reported
Owner/operator telephone:	(419) 334-2631
Legal status:	Private
Owner/Operator Type:	Owner
Owner/Op start date:	Not reported
Owner/Op end date:	Not reported

Handler Activities Summary:

U.S. importer of hazardous waste:	No
Mixed waste (haz. and radioactive):	No
Recycler of hazardous waste:	No
Transporter of hazardous waste:	No
Treater, storer or disposer of HW:	No
Underground injection activity:	No
On-site burner exemption:	No
Furnace exemption:	No
Used oil fuel burner:	No
Used oil processor:	No
User oil refiner:	No
Used oil fuel marketer to burner:	No
Used oil Specification marketer:	No
Used oil transfer facility:	No
Used oil transporter:	No

Map ID	Site	Database(s)	EPA ID Number

EPCO WESTERN DIVISION (Continued) **1000594497**

Violation Status: No violations found

FINDS:

Registry ID: 110009547972

Environmental Interest/Information System
RCRAInfo is a national information system that supports the Resource Conservation and Recovery Act (RCRA) program through the tracking of events and activities related to facilities that generate, transport, and treat, store, or dispose of hazardous waste. RCRAInfo allows RCRA program staff to track the notification, permit, compliance, and corrective action activities required under RCRA.

---

639 **AMERON-PRICE CO** **RCRA-SQG** **1000367659**
13189 SLOVER AVE **FINDS** **CAD091930602**
FONTANA, CA

RCRA-SQG:
Date form received by agency: 09/01/1996
Facility name: AMERON-PRICE CO
Facility address: 13189 SLOVER AVE
FONTANA, CA 92335
EPA ID: CAD091930602
Mailing address: SLOVER AVE
FONTANA, CA 92335
Contact: Not reported
Contact address: Not reported
Not reported
Contact country: Not reported
Contact telephone: Not reported
Contact email: Not reported
EPA Region: 09
Classification: Small Small Quantity Generator
Description: Handler: generates more than 100 and less than 1000 kg of hazardous waste during any calendar month and accumulates less than 6000 kg of hazardous waste at any time; or generates 100 kg or less of hazardous waste during any calendar month, and accumulates more than 1000 kg of hazardous waste at any time

Owner/Operator Summary:
Owner/operator name: NOT REQUIRED
Owner/operator address: NOT REQUIRED
NOT REQUIRED, ME 99999
Owner/operator country: Not reported
Owner/operator telephone: (415) 555-1212
Legal status: Private
Owner/Operator Type: Owner
Owner/Op start date: Not reported
Owner/Op end date: Not reported

Owner/operator name: NOT REQUIRED
Owner/operator address: NOT REQUIRED
NOT REQUIRED, ME 99999
Owner/operator country: Not reported
Owner/operator telephone: (415) 555-1212
Legal status: Private

Map ID	Site	Database(s)	EPA ID Number

AMERON-PRICE CO (Continued) **1000367659**

Owner/Operator Type: Operator
Owner/Op start date: Not reported
Owner/Op end date: Not reported

Handler Activities Summary:
U.S. importer of hazardous waste: No
Mixed waste (haz. and radioactive): No
Recycler of hazardous waste: No
Transporter of hazardous waste: No
Treater, storer or disposer of HW: No
Underground injection activity: No
On-site burner exemption: No
Furnace exemption: No
Used oil fuel burner: No
Used oil processor: No
User oil refiner: No
Used oil fuel marketer to burner: No
Used oil Specification marketer: No
Used oil transfer facility: No
Used oil transporter: No

Violation Status: No violations found

FINDS:

Registry ID: 110002663387

Environmental Interest/Information System
RCRAInfo is a national information system that supports the Resource Conservation and Recovery Act (RCRA) program through the tracking of events and activities related to facilities that generate, transport, and treat, store, or dispose of hazardous waste. RCRAInfo allows RCRA program staff to track the notification, permit, compliance, and corrective action activities required under RCRA.

---

654 **B&R TRUCK REPAIR** **HAZNET** **S113467626**
10641 MULBERRY AVE STE A **N/A**
FONTANA, CA 92337

HAZNET:
Year: 2010
Gepaid: CAL000348711
Contact: SILVANA RAMIREZ
Telephone: 9094290909
Mailing Name: Not reported
Mailing Address: 10001 OLEANDER AVE
Mailing City,St,Zip: FONTANA, CA 92335
Gen County: Not reported
TSD EPA ID: CAD981696420
TSD County: Not reported
Waste Category: Unspecified organic liquid mixture
Disposal Method: Storage, Bulking, And/Or Transfer Off Site--No Treatment/Reovery (H010-H129) Or (H131-H135)
Tons: 0.612
Facility County: San Bernardino

Year: 2010

Map ID	Site	Database(s)	EPA ID Number

B&R TRUCK REPAIR (Continued) **S113467626**

Gepaid:	CAL000348711
Contact:	SILVANA RAMIREZ
Telephone:	9094290909
Mailing Name:	Not reported
Mailing Address:	10001 OLEANDER AVE
Mailing City,St,Zip:	FONTANA, CA 92335
Gen County:	Not reported
TSD EPA ID:	CAD099452708
TSD County:	Not reported
Waste Category:	Waste oil and mixed oil
Disposal Method:	Other Recovery Of Reclamation For Reuse Including Acid Regeneration, Organics Recovery Ect
Tons:	14.744
Facility County:	San Bernardino

---

654 **QUALITY FLEET REPAIR INC** **HAZNET** **S113120518**
10641 MULBERRY AVE **N/A**
FONTANA, CA 92337

HAZNET:

Year:	2003
Gepaid:	CAL000255051
Contact:	Katie Duncan/sec
Telephone:	9094288488
Mailing Name:	Not reported
Mailing Address:	10641 Mulberry Ave
Mailing City,St,Zip:	FONTANA, CA 92337
Gen County:	Not reported
TSD EPA ID:	CAD982444481
TSD County:	Not reported
Waste Category:	Waste oil and mixed oil
Disposal Method:	Transfer Station
Tons:	0.41
Facility County:	San Bernardino

---

654 **JAMMCO INVESTMENT, INC.** **CA FID UST** **S101591696**
10641 MULBERRY AVE **SWEEPS UST** **N/A**
FONTANA, CA 92335

CA FID UST:

Facility ID:	36008671
Regulated By:	UTNKA
Regulated ID:	00014260
Cortese Code:	Not reported
SIC Code:	Not reported
Facility Phone:	8189693447
Mail To:	Not reported
Mailing Address:	P O BOX
Mailing Address 2:	Not reported
Mailing City,St,Zip:	FONTANA 92335
Contact:	Not reported
Contact Phone:	Not reported
DUNs Number:	Not reported
NPDES Number:	Not reported
EPA ID:	Not reported
Comments:	Not reported

Map ID	Site	Database(s)	EPA ID Number

JAMMCO INVESTMENT, INC. (Continued) **S101591696**

Status: Active

SWEEPS UST:
Status: Active
Comp Number: 14260
Number: 1
Board Of Equalization: 44-020551
Referral Date: 03-24-92
Action Date: 03-24-92
Created Date: 02-29-88
Tank Status: A
Owner Tank Id: 3
Swrcb Tank Id: 36-000-014260-000003
Actv Date: 07-01-85
Capacity: 8000
Tank Use: M.V. FUEL
Stg: P
Content: DIESEL
Number Of Tanks: 6

Status: Active
Comp Number: 14260
Number: 1
Board Of Equalization: 44-020551
Referral Date: 03-24-92
Action Date: 03-24-92
Created Date: 02-29-88
Tank Status: A
Owner Tank Id: 4
Swrcb Tank Id: 36-000-014260-000004
Actv Date: 07-01-85
Capacity: 8000
Tank Use: M.V. FUEL
Stg: P
Content: DIESEL
Number Of Tanks: Not reported

Status: Active
Comp Number: 14260
Number: 1
Board Of Equalization: 44-020551
Referral Date: 03-24-92
Action Date: 03-24-92
Created Date: 02-29-88
Tank Status: A
Owner Tank Id: 5
Swrcb Tank Id: 36-000-014260-000005
Actv Date: 07-01-85
Capacity: 7500
Tank Use: M.V. FUEL
Stg: P
Content: DIESEL
Number Of Tanks: Not reported

Status: Active
Comp Number: 14260
Number: 1

Map ID	Site	Database(s)	EPA ID Number

JAMMCO INVESTMENT, INC. (Continued) **S101591696**

Board Of Equalization: 44-020551
Referral Date: 03-24-92
Action Date: 03-24-92
Created Date: 02-29-88
Tank Status: A
Owner Tank Id: 6
Swrcb Tank Id: 36-000-014260-000006
Actv Date: 07-01-85
Capacity: 7500
Tank Use: M.V. FUEL
Stg: P
Content: DIESEL
Number Of Tanks: Not reported

Status: Active
Comp Number: 14260
Number: 1
Board Of Equalization: 44-020551
Referral Date: 03-24-92
Action Date: 03-24-92
Created Date: 02-29-88
Tank Status: A
Owner Tank Id: UNKNOWN
Swrcb Tank Id: 36-000-014260-000007
Actv Date: 03-23-89
Capacity: 1
Tank Use: UNKNOWN
Stg: P
Content: UNKNOWN
Number Of Tanks: Not reported

Status: Active
Comp Number: 14260
Number: 1
Board Of Equalization: 44-020551
Referral Date: 03-24-92
Action Date: 03-24-92
Created Date: 02-29-88
Tank Status: A
Owner Tank Id: UNKNOWN
Swrcb Tank Id: 36-000-014260-000008
Actv Date: 03-23-89
Capacity: 1
Tank Use: UNKNOWN
Stg: P
Content: UNKNOWN
Number Of Tanks: Not reported

Status: Not reported
Comp Number: 14260
Number: Not reported
Board Of Equalization: 44-020551
Referral Date: Not reported
Action Date: Not reported
Created Date: Not reported
Tank Status: Not reported
Owner Tank Id: Not reported

Map ID	Site	Database(s)	EPA ID Number

JAMMCO INVESTMENT, INC. (Continued) **S101591696**

Swrcb Tank Id: 36-000-014260-000001
Actv Date: Not reported
Capacity: 10000
Tank Use: M.V. FUEL
Stg: PRODUCT
Content: DIESEL
Number Of Tanks: 2

Status: Not reported
Comp Number: 14260
Number: Not reported
Board Of Equalization: 44-020551
Referral Date: Not reported
Action Date: Not reported
Created Date: Not reported
Tank Status: Not reported
Owner Tank Id: Not reported
Swrcb Tank Id: 36-000-014260-000002
Actv Date: Not reported
Capacity: 8000
Tank Use: M.V. FUEL
Stg: PRODUCT
Content: DIESEL
Number Of Tanks: Not reported

---

654 **ARROW TRUCKING COMPANY** **HAZNET** **S113108586**
10641-A MULBERRY **N/A**
FONTANA, CA 92337

HAZNET:
Year: 2002
Gepaid: CAL000214318
Contact: JOE MELENDEZ/TERMINAL MANAGER
Telephone: 9093554515
Mailing Name: Not reported
Mailing Address: 10641-A MULBERRY
Mailing City,St,Zip: FONTANA, CA 923370000
Gen County: Not reported
TSD EPA ID: CAT080013352
TSD County: Not reported
Waste Category: Unspecified oil-containing waste
Disposal Method: Recycler
Tons: 0.22
Facility County: San Bernardino

Year: 2001
Gepaid: CAL000214318
Contact: JOE MELENDEZ/TERMINAL MANAGER
Telephone: 9093554515
Mailing Name: Not reported
Mailing Address: 10641-A MULBERRY
Mailing City,St,Zip: FONTANA, CA 923370000
Gen County: Not reported
TSD EPA ID: CAD980884183
TSD County: Not reported
Waste Category: Off-specification, aged or surplus organics
Disposal Method: Disposal, Other
Tons: 0.2

Map ID	Site	Database(s)	EPA ID Number

ARROW TRUCKING COMPANY (Continued) **S113108586**

Facility County: San Bernardino

Year: 2001
Gepaid: CAL000214318
Contact: JOE MELENDEZ/TERMINAL MANAGER
Telephone: 9093554515
Mailing Name: Not reported
Mailing Address: 10641-A MULBERRY
Mailing City,St,Zip: FONTANA, CA 923370000
Gen County: Not reported
TSD EPA ID: CAT080013352
TSD County: Not reported
Waste Category: Unspecified oil-containing waste
Disposal Method: Recycler
Tons: 0.18
Facility County: San Bernardino

Year: 2001
Gepaid: CAL000214318
Contact: JOE MELENDEZ/TERMINAL MANAGER
Telephone: 9093554515
Mailing Name: Not reported
Mailing Address: 10641-A MULBERRY
Mailing City,St,Zip: FONTANA, CA 923370000
Gen County: Not reported
TSD EPA ID: CAD008252405
TSD County: Not reported
Waste Category: Off-specification, aged or surplus organics
Disposal Method: Recycler
Tons: 0.35
Facility County: San Bernardino

---

654 **QUALITY FLEET REPAIR** **San Bern. Co. Permit** **S105047819**
10641 MULBERRY **N/A**
FONTANA, CA 92337

San Bern. Co. Permit:
Region: SAN BERNARDINO
Facility ID: FA0005474
Owner: JOHN AUSTIN
Permit Number: PT0000838
Permit Category: HAZMAT HANDLER 0-10 EMPLOYEES
Facility Status: INACTIVE
Expiration Date: 05/31/2012

Region: SAN BERNARDINO
Facility ID: FA0005474
Owner: JOHN AUSTIN
Permit Number: PT0000839
Permit Category: CONDITIONALLY EXEMPT SMALL QUANTITY GENERATOR
Facility Status: INACTIVE
Expiration Date: 05/31/2012

Region: SAN BERNARDINO
Facility ID: FA0012138
Owner: NUESSE, RONALD
Permit Number: PT0021368
Permit Category: SPECIAL HANDLER

Map ID	Site	Database(s)	EPA ID Number

QUALITY FLEET REPAIR (Continued) **S105047819**

Facility Status: INACTIVE
Expiration Date: 04/30/2012

Region: SAN BERNARDINO
Facility ID: FA0012138
Owner: NUESSE, RONALD
Permit Number: PT0021369
Permit Category: SPECIAL GENERATOR
Facility Status: INACTIVE
Expiration Date: 04/30/2012

Region: SAN BERNARDINO
Facility ID: FA0013956
Owner: VENTURA, HUMBERTO
Permit Number: PT0024534
Permit Category: SPECIAL HANDLER
Facility Status: INACTIVE
Expiration Date: 09/30/2013

Region: SAN BERNARDINO
Facility ID: FA0013956
Owner: VENTURA, HUMBERTO
Permit Number: PT0024535
Permit Category: SPECIAL GENERATOR
Facility Status: INACTIVE
Expiration Date: 09/30/2013

Count: 90 records FOCUS MAP 13 ORPHAN SUMMARY

City	EDR ID	Site Name	Site Address	Zip	Database(s)
BURBANK	S112942192	FEDERAL AVIATION	39500 NATIONAL TRAILS HWY	92337	HAZNET
FONTANA	S112847054	1X WARNER ENTERPRISES	I 10 FREEWAY & CHERRY AVE		HAZNET
FONTANA	S112901486	DESERT COASTAL TRANSPORTATION INC	WB 10	92335	HAZNET
FONTANA	S113465941	ORTEGA & SONS TRUCK REPAIR INC	13838TH & 2ND SANTA ANA AVE	92337	HAZNET
FONTANA	S113152363	SHOKER BROTHERS INC	14182ND & 2ND SANTA ANA AVE	92337	HAZNET
FONTANA	S113106127	TOM'S TRUCK PAINTING	14714TH & 2ND VALLEY BLVD	92335	HAZNET
FONTANA	S113073496	AVILA AUTO BODY	9823RD CHERRY AVE & 14523RD ANDEL	92335	HAZNET
FONTANA	S112918092	ROBERT BAVIER/ UNION PACIFIC RAILROAD	ALIVVE OAK & SANTA ANA ST	92335	HAZNET
FONTANA	S112909415	SCHNIEDER NATIONAL INC	9993 ALMOND AVE	92337	HAZNET
FONTANA	S113121962	PAR ELECTRICAL CONTRACTORS	10771 A ALMOND AVE	92337	HAZNET
FONTANA	S112841769	CORRETTA TRUCKING	1026 ALMOND AVE	92335	HAZNET
FONTANA	S112880460	HUD	11338 ALMOND AVE	92335	HAZNET
FONTANA	S112945055	CITY OF FONTANA POLICE DEPT	ALMOND ST OF VALLEY BLVD N	92335	HAZNET
FONTANA	S113074654	BABCO CONSTRUCTION INC	10919 ALMOND AVE	92335	HAZNET
FONTANA	S113030950	GI TRUCKING COMPANY	10744 ALMOND AVE	92335	HAZNET
FONTANA	S113034623	CON WAY WESTERN EXPRESS	10891 ALMOND AVE	92335	HAZNET
FONTANA	S112871407	KITCHENS TRANSPORT INC	AVE 10 W	92335	HAZNET
FONTANA	1003877946	BANANA STREET PIT	9900 BLOCK OF BANANA ST	92335	CERC-NFRAP
FONTANA	S113110891	KNIGHT STEEL INC	15025 BOYLE AVE	92337	HAZNET
FONTANA	S110326736	PRESTIGE MOBILE FLEET SERVICE	15862 BOYLE ST	92335	San Bern. Co. Permit
FONTANA	S112953468	SUPER EXPRESS INC	14322 BOYLE AVE	92335	HAZNET
FONTANA	S113055738	THE PAINT SHOP	14510 BOYLE	92335	HAZNET
FONTANA	S112972663	CVC TECHNOLOGIES INC	18061 BUSINESS DR	92337	HAZNET
FONTANA	S113044131	FOUNDATION PILE INC	10641 CALABASH AVE	92335	HAZNET
FONTANA	S112857624	CORONADO	11191 CALABASH ST	92335	HAZNET
FONTANA	S113076818	CEDAR RIVER INTL INC DBA HAWKEYE FLEET	10641 CALABASH CRST	92335	HAZNET
FONTANA	S112838733	1X WARNER ENTERPRISE	1025 CALABASH	92335	HAZNET
FONTANA	S112852220	MATLAC	9400 CHERRY AVE	92335	HAZNET
FONTANA	S113181338	DAVID CAMPBELL/SUZETTE LOGAN	11650 CHERRY AVE	92335	HAZNET
FONTANA	S113165868	ALPHA CLEANERS	11623 CHERRY AVE	92335	HAZNET
FONTANA	S112925542	RUEVAC PROPERTY SERVICE INC	14050 CHERRY AVE	92335	HAZNET
FONTANA	S112906565	CORELAND CARLSON	11647 CHERRY AVE	92335	HAZNET
FONTANA	S113026398	SOUTHRIDGE CLEANERS	14050 CHERRY AVE	92335	HAZNET
FONTANA	S113069390	NATIONSWAY TRANSPORT SERVICE, INC.	10736 CHERRY AVE	92335	HAZNET
FONTANA	S112928790	RUEVAC PROPERTY SERVICE INC	14050 CHERRY AVE	92335	HAZNET
FONTANA	S112931027	SWIFT TRANSPORTATION, INC	10846 COMMERCE WAY	92337	HAZNET
FONTANA	S113044718	CURTIS 1000	10887 COMMERCE WAY	92337	HAZNET
FONTANA	S112972938	COUNTY OF SAN BERNARDINO - PUBLIC WORKS	COR OF WHITTRAM AVE & CHERRY AVE	92337	HAZNET
FONTANA	S112911293	UNION PACIFIC RAILROAD	CORNER OF LIVE OAK	92337	HAZNET
FONTANA	S112863152	REMIX REALATORS	11360 COUNTRYSIDE DR	92335	HAZNET
FONTANA	1003879079	CAPITOL INDUSTRIAL PROPERTY	S END OF INDUSTRY N OR RIVERSIDE	92335	CERC-NFRAP
FONTANA	S113093005	CALTRANS DISTRICT 8	FWY SAN BERNARDINO 10	92335	HAZNET
FONTANA	S113182663	LEONARD HAYES	17371 HIGHWAY	92335	HAZNET

Count: 90 records

FOCUS MAP 13 ORPHAN SUMMARY

City	EDR ID	Site Name	Site Address	Zip	Database(s)
FONTANA	S112929428	RALPH'S MUFFLER AND WELDING SERVICE	14493 HWY	92335	HAZNET
FONTANA	S106105272	M & P AUTO DISMANTLER	15666 HWY	92335	WDS, San Bern. Co. Permit
FONTANA	S112931366	UNION PACIFIC RAILROAD	200FT INTRSCTN SANTA ANA N & LIVE OAK	92337	HAZNET
FONTANA	S112962732	INLAND EMPIRE UTILITIES AGENCY	JURUPA AVE	92335	HAZNET
FONTANA	S112917979	KEEP ON TRUCKING CO INC	10610 LIFE OAK AVE	92337	HAZNET
FONTANA	S113883355	STATION #74	11500 LIVE OAK	92335	San Bern. Co. Permit
FONTANA	S113155732	GUANGDA DEVELOPMENT USA INC	14622 EL MOLINO ST	92335	HAZNET
FONTANA	S113155609	NBT MACHINING INC	14633 EL MOLINO ST	92335	HAZNET
FONTANA	S109521207	GUANGDA DEVELOPMENT USA, INC.	14622 EL MOLINO ST	92335	San Bern. Co. Permit
FONTANA	S112886574	JAMMCO INVESTMENT	10631 MULBERRY ST		HAZNET
FONTANA	S113111453	WALBASH NATIONAL WEST	92337 MULBERRY	92337	HAZNET
FONTANA	S112867725	MICHIGAN HANGER CO	1070 MULBERRY AVE	92337	HAZNET
FONTANA	S113055654	VALLEY MOLD AND DIE CO., INC.	10840 MULBERRY AVE	92335	HAZNET
FONTANA	S113104322	WEATHERILL SALES	10660 MULBERRY AVE	92335	HAZNET
FONTANA	S113068705	SOUTHERN CALIFORNIA SCREEN PRINTING	10680 MULBERRY AVE	92335	HAZNET
FONTANA	S113164505	FEDEX FREIGHT WEST INC.	11153 MULBERRY AVE	92335	HAZNET
FONTANA	S113060638	AUTOMOTIVE CO OF SOUTHERN CALIFORNIA	10580 MULBERRY AVE	92335	HAZNET
FONTANA	S112904246	KLLM	10667 MULBERRY	92335	HAZNET
FONTANA	S113055659	AUTOMOTIVE SUPPLY CO OF SO CAL	10580 MULBERRY AVE	92335	HAZNET
FONTANA	S113078837	MICHIGAN HANGER/ERICO	10720 MULBERRY AVE	92335	HAZNET
FONTANA	S112919361	BURRTEC WASTE INDUSTRIES INC	10 POST MILE MARKERS EASTBOUND	92335	HAZNET
FONTANA	S112927551	ROAD MACHINARY INC	14642 RANCHO VIS	92335	HAZNET
FONTANA	S112845468	1X BOB WHITTINGTON	10625 REDWOOD AVE	92335	HAZNET
FONTANA	S112860540	UNDERWRITERS SALVAGE CO	11150 REDWOOD AVE	92335	HAZNET
FONTANA	S112872662	TREON STEEL FABRICATION	10665 REDWOOD	92335	HAZNET
FONTANA	S113046707	CALIF ASPHALT & GRADING	11046 REDWOOD	92335	HAZNET
FONTANA	S112910715	CCG ONTARIO LLC	13200 SAN BERDINO AVE	92335	HAZNET
FONTANA	S113171240	PRYOR GIGGEY CO	1800 SAN BERNADINO BLVD	92335	HAZNET
FONTANA	S113154035	DAYTON SUPERIOR	14760 SANTA CLARA AVE	92337	HAZNET
FONTANA	S113025401	RPS CABLE CORP	15050 SANTA ANA	92335	HAZNET
FONTANA	S112922464	FORCE OFF SHORE	13191 SANTA ANA	92335	HAZNET
FONTANA	S112879940	SAMMONS TRUCKING	14272 SANTA ANA	92335	HAZNET
FONTANA	S112870373	AMERICAN STORES INC	13521 B SANTA ANA AVE	92335	HAZNET
FONTANA	S113133207	SWEFLO PACKAGING INC	13231 A SLOVER AVE	92337	HAZNET
FONTANA	S112875747	CITY OF GARDEN GROVE	13738 SLOVER	92335	HAZNET
FONTANA	S113180612	THOMAS WELLS JR.	16634 SLOVER	92335	HAZNET
FONTANA	S112891458	ELIZABETH SCHEINKER	14407 SLOVER	92335	HAZNET
FONTANA	S113076338	CIRCLE K STORES INC STATION #05233	16880 SLOVER	92335	HAZNET
FONTANA	S112838775	1X WEYERHAEUSER CO, THE	17400 SLOVER AVE	92335	HAZNET
FONTANA	S113022073	SUN EXPRESS	13866 SLOVER	92335	HAZNET
FONTANA	S113170486	CALTRANS CHERRY AND HIGHLAND	STATE RTE I 15 AT HIGHLAND AVE	92335	HAZNET
FONTANA	S106027609	FONTANA BASE	16231 E VALLEY	92335	CA FID UST, SWEEPS UST
FONTANA	S113157703	CASTLE & COOKIE COLD STORAGE	13550 A VALLEY BLVD	92335	HAZNET
FONTANA	S109598548	DENNY'S	17009 VALLEY BLVD	92335	San Bern. Co. Permit
FONTANA	S113461669	DANIEL C LEMME & DAREN LEMME LIVING TRUST	17399 VALLEY BLVD	92335	HAZNET
SAN BERNARDINO COUNT	S103442535	FORT IRWIN LUCKY FUSE DISPOSAL	FORT IRWIN		WMUDS/SWAT, CHMIRS
SAN BERNARDINO COUNT	1016139697	CIMA ROAD MINE WASTE SITE	1 MIL W OF INTE. 15 OFF CIMA ROAD		CERCLIS

Focus Map 14

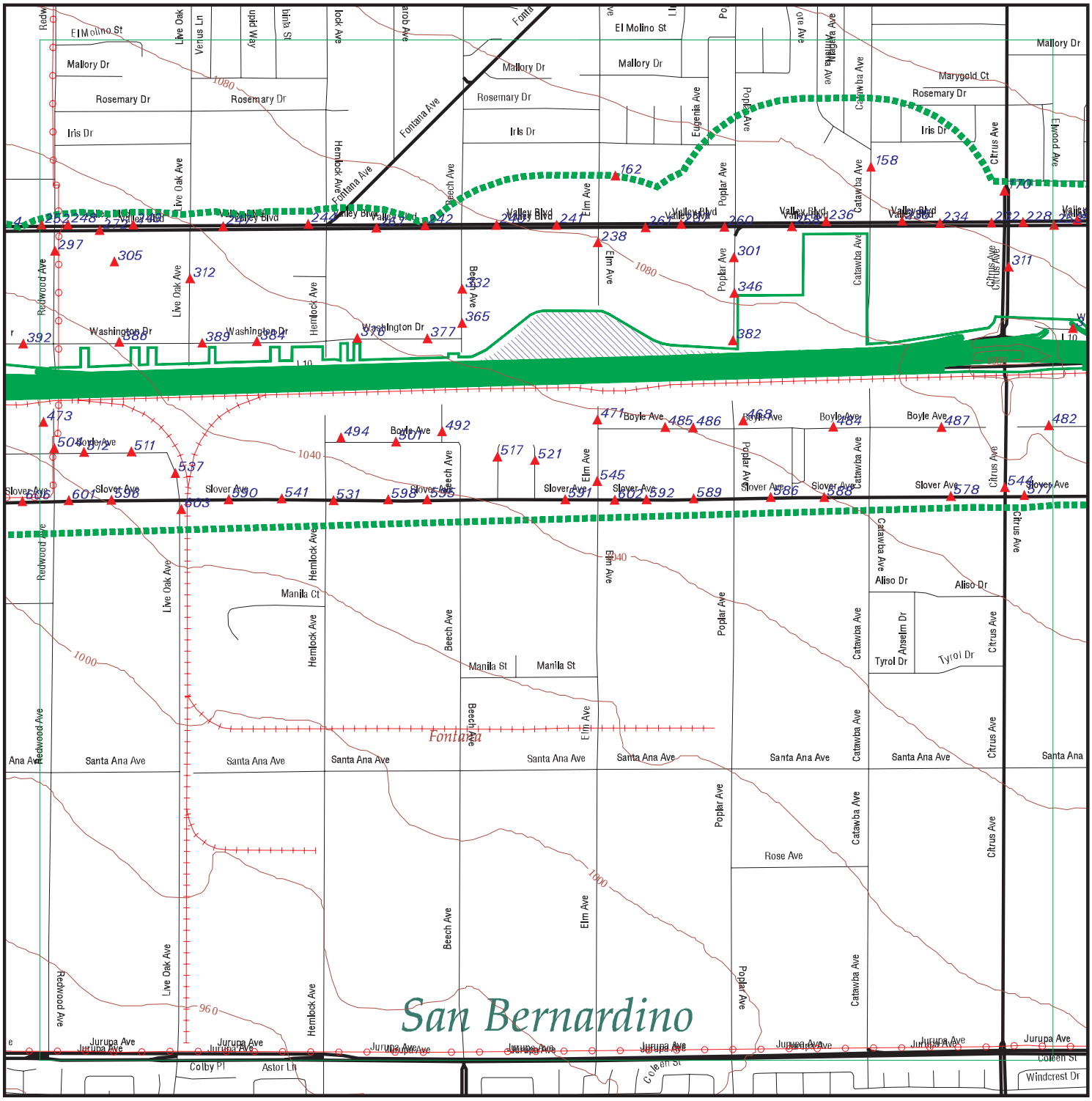

EDR DataMap® - Environmental Atlas

I-10 Corridor Project

Legend

- Roads
- Major Roads
- Contour Lines
- Waterways
- Railroads
- Study Boundary
- 100-Yr Flood Zones
- Powerlines
- Pipelines
- Fault Lines
- Indian Reservations BIA
- Water
- Superfund Sites
- Listed Sites
- Sensitive Receptors

N

0 1/4 1/2

Scale in Miles

Copyright © 2013 EDR, Inc. © 2010 Tele Atlas Rel. 07/2009.

FOCUS MAP 14 SUMMARY

Database	Total Plotted
FEDERAL RECORDS	
NPL	0
Proposed NPL	0
Delisted NPL	0
CERCLIS	0
CERC-NFRAP	0
CORRACTS	0
RCRA-TSDF	0
RCRA-LQG	3
RCRA-SQG	19
RCRA-CESQG	0
RCRA NonGen / NLR	1
US ENG CONTROLS	0
US INST CONTROL	0
ERNS	0
HMIRS	0
US CDL	0
US BROWNFIELDS	0
TRIS	0
TSCA	0
FTTS	0
SSTS	0
ICIS	0
PADS	0
MLTS	0
RADINFO	0
FINDS	22
RAATS	0
RMP	0
PRP	0
US AIRS	0
STATE AND LOCAL RECORDS	
SCH	0
SWF/LF	0
WMUDS/SWAT	0
WDS	2
Cortese	0
LUST	10
CA FID UST	21
SLIC	0
UST	7
CUPA Listings	1
SWEEPS UST	22
CHMIRS	4
AST	8
DEED	0
VCP	0

FOCUS MAP 14 SUMMARY

Database	Total Plotted
RESPONSE	0
HAZNET	157
ENVIROSTOR	0
TRIBAL RECORDS	
INDIAN RESERV	0
INDIAN LUST	0
INDIAN UST	0

NOTES:

Sites may be listed in more than one database

Map ID	Site	Database(s)	EPA ID Number
158	**E&G BROTHERS TRUCK ELECTRIC & REPAIR** **10027 CATAWBA AVE** **FONTANA, CA 92335**	**HAZNET**	**S113100378** **N/A**

HAZNET:

Year:	2002
Gepaid:	CAL000191276
Contact:	RAMON ESPINOZA
Telephone:	9098227127
Mailing Name:	Not reported
Mailing Address:	10027 CATAWBA AVE
Mailing City,St,Zip:	FONTANA, CA 923350000
Gen County:	Not reported
TSD EPA ID:	CAT080013352
TSD County:	Not reported
Waste Category:	Aqueous solution with total organic residues less than 10 percent
Disposal Method:	Recycler
Tons:	1.35
Facility County:	San Bernardino

Year:	2001
Gepaid:	CAL000191276
Contact:	RAMON ESPINOZA
Telephone:	9098227127
Mailing Name:	Not reported
Mailing Address:	10027 CATAWBA AVE
Mailing City,St,Zip:	FONTANA, CA 923350000
Gen County:	Not reported
TSD EPA ID:	CAT080013352
TSD County:	Not reported
Waste Category:	Aqueous solution with total organic residues less than 10 percent
Disposal Method:	Recycler
Tons:	0.68
Facility County:	San Bernardino

Year:	2000
Gepaid:	CAL000191276
Contact:	RAMON ESPINOZA
Telephone:	9098227127
Mailing Name:	Not reported
Mailing Address:	10027 CATAWBA AVE
Mailing City,St,Zip:	FONTANA, CA 923350000
Gen County:	Not reported
TSD EPA ID:	CAT080013352
TSD County:	Not reported
Waste Category:	Aqueous solution with total organic residues less than 10 percent
Disposal Method:	Recycler
Tons:	0.83
Facility County:	San Bernardino

Map ID	Site	Database(s)	EPA ID Number

158 **E&G TRUCK REPAIRS, INC.** **San Bern. Co. Permit** **S105091612**
10027 CATAWBA AVE **N/A**
FONTANA, CA 92335

San Bern. Co. Permit:

Region:	SAN BERNARDINO
Facility ID:	FA0009846
Owner:	ESPINOZA, RAMON
Permit Number:	PT0016735
Permit Category:	SPECIAL GENERATOR
Facility Status:	ACTIVE
Expiration Date:	05/31/2014

Region:	SAN BERNARDINO
Facility ID:	FA0009846
Owner:	ESPINOZA, RAMON
Permit Number:	PT0016736
Permit Category:	SPECIAL HANDLER
Facility Status:	ACTIVE
Expiration Date:	05/31/2014

---

162 **J & R FLEET SERVICES** **CHMIRS** **S107448215**
10007 ELM AVE **San Bern. Co. Permit** **N/A**
FONTANA, CA 92335

CHMIRS:

OES Incident Number:	04-6440	
OES notification:	12/09/2004	
OES Date:	Not reported	
OES Time:	Not reported	
Incident Date:	Not reported	
Date Completed:	**Not reported**	
Property Use:	Not reported	
Agency Id Number:	Not reported	
Agency Incident Number:	Not reported	
Time Notified:	Not reported	
Time Completed:	Not reported	
Surrounding Area:	Not reported	
Estimated Temperature:	Not reported	
Property Management:	Not reported	
Special Studies 1:	Not reported	
Special Studies 2:	Not reported	
Special Studies 3:	Not reported	
Special Studies 4:	Not reported	
Special Studies 5:	Not reported	
Special Studies 6:	Not reported	
More Than Two Substances Involved?:		Not reported
Resp Agncy Personel # Of Decontaminated:		Not reported
Responding Agency Personel # Of Injuries:		Not reported
Responding Agency Personel # Of Fatalities:		Not reported
Others Number Of Decontaminated:		Not reported
Others Number Of Injuries:		Not reported
Others Number Of Fatalities:		Not reported
Vehicle Make/year:	Not reported	
Vehicle License Number:	Not reported	
Vehicle State:	Not reported	
Vehicle Id Number:	Not reported	
CA/DOT/PUC/ICC Number:	Not reported	
Company Name:	Not reported	
Reporting Officer Name/ID:	Not reported	

Map ID	Site	Database(s)	EPA ID Number

J & R FLEET SERVICES (Continued) **S107448215**

Report Date:	Not reported
Comments:	Not reported
Facility Telephone:	Not reported
Waterway Involved:	Not reported
Waterway:	Not reported
Spill Site:	Not reported
Cleanup By:	Reporting Party
Containment:	Not reported
What Happened:	Not reported
Type:	Not reported
Measure:	Not reported
Other:	Not reported
Date/Time:	Not reported
Year:	2004
Agency:	J&R Fleet Services
Incident Date:	12/9/200412:00:00 AM
Admin Agency:	San Bernardino County Health Department
Amount:	Not reported
Contained:	Yes
Site Type:	Merchant/Business
E Date:	Not reported
Substance:	Soapy Water with a little oil
Quantity Released:	Not reported
BBLS:	0
Cups:	0
CUFT:	0
Gallons:	55
Grams:	0
Pounds:	0
Liters:	0
Ounces:	0
Pints:	0
Quarts:	0
Sheen:	0
Tons:	0
Unknown:	0
Evacuations:	0
Number of Injuries:	0
Number of Fatalities:	0
Description:	Per caller, the drum was accidentally tipped over releasing the substance.

San Bern. Co. Permit:

Region:	SAN BERNARDINO
Facility ID:	FA0013599
Owner:	LUCERO, SCOTT
Permit Number:	PT0023872
Permit Category:	HAZMAT HANDLER 11-25 EMPLOYEES
Facility Status:	ACTIVE
Expiration Date:	11/30/2013

Region:	SAN BERNARDINO
Facility ID:	FA0013599
Owner:	LUCERO, SCOTT
Permit Number:	PT0023873
Permit Category:	CONDITIONALLY EXEMPT SMALL QUANTITY GENERATOR
Facility Status:	ACTIVE

Map ID	Site	Database(s)	EPA ID Number

J & R FLEET SERVICES (Continued) **S107448215**

Expiration Date: 11/30/2013

Region: SAN BERNARDINO
Facility ID: FA0007699
Owner: EAGLE ROCK SERVICES, LLC
Permit Number: PT0013466
Permit Category: AST OPERATING PERMIT
Facility Status: INACTIVE
Expiration Date: 03/31/2005

Region: SAN BERNARDINO
Facility ID: FA0007699
Owner: EAGLE ROCK SERVICES, LLC
Permit Number: PT0013467
Permit Category: SPECIAL GENERATOR
Facility Status: INACTIVE
Expiration Date: 03/31/2010

Region: SAN BERNARDINO
Facility ID: FA0007699
Owner: EAGLE ROCK SERVICES, LLC
Permit Number: PT0013468
Permit Category: SPECIAL HANDLER
Facility Status: INACTIVE
Expiration Date: 03/31/2010

Region: SAN BERNARDINO
Facility ID: FA0007699
Owner: EAGLE ROCK SERVICES, LLC
Permit Number: PT0013469
Permit Category: AST OPERATING PERMIT
Facility Status: INACTIVE
Expiration Date: 03/31/2005

Region: SAN BERNARDINO
Facility ID: FA0007699
Owner: EAGLE ROCK SERVICES, LLC
Permit Number: PT0016367
Permit Category: APSA 1,320-10,000 GAL FAC CAPACITY
Facility Status: INACTIVE
Expiration Date: 03/31/2010

---

162 **J & R FLEET SERVICES** **FINDS** **1008221650**
18244 VALLEY BLVD **AST** **N/A**
BLOOMINGTON, CA

FINDS:

Registry ID: 110022440358

Environmental Interest/Information System
UORS (California - Used Oil Recycling System). California Integrated Waste Management Board (CIWMB) helps communities establish and promote convenient collection opportunities for used oil and used oil filters.

AST:

Map ID	Site	Database(s)	EPA ID Number

J & R FLEET SERVICES (Continued) **1008221650**

Owner: EAGLE ROCK SERVICES, LLC
Total Gallons: 5,165
Certified Unified Program Agencies: San Bernardino

---

170 **CALIFORNIA TOOL & WELDING SUPPLY** **San Bern. Co. Permit** **S110656376**
10024 CITRUS AVE **N/A**
FONTANA, CA 92335

San Bern. Co. Permit:
Region: SAN BERNARDINO
Facility ID: FA0013630
Owner: CRAIG, CHRIS
Permit Number: PT0023920
Permit Category: HAZMAT HANDLER 0-10 EMPLOYEES
Facility Status: ACTIVE
Expiration Date: 11/30/2013

---

227 **UNITED RENTALS** **HAZNET** **S112903382**
16190 VALLEY BLVD **N/A**
FONTANA, CA 92335

HAZNET:
Year: 2003
Gepaid: CAC002202537
Contact: SCOTT SOTO
Telephone: 9098294881
Mailing Name: Not reported
Mailing Address: 16190 VALLEY BLVD
Mailing City,St,Zip: FONTANA, CA 923350000
Gen County: Not reported
TSD EPA ID: CAD981696420
TSD County: Not reported
Waste Category: Waste oil and mixed oil
Disposal Method: Recycler
Tons: 0.87
Facility County: San Bernardino

Year: 1999
Gepaid: CAC002202537
Contact: UNITED RENTALS INC
Telephone: 0000000000
Mailing Name: Not reported
Mailing Address: 16190 VALLEY BLVD
Mailing City,St,Zip: FONTANA, CA 923350000
Gen County: Not reported
TSD EPA ID: CAD008302903
TSD County: Not reported
Waste Category: Unspecified solvent mixture
Disposal Method: Recycler
Tons: .8548
Facility County: San Bernardino

Map ID	Site	Database(s)	EPA ID Number
227	**UNITED RENTALS INC #513** **16190 VALLEY BLVD** **FONTANA, CA 92335**	**HAZNET**	**S113106800** **N/A**

HAZNET:

Year:	2012
Gepaid:	CAL000209676
Contact:	GRANT ZOLDOWSKI PE CHMM
Telephone:	3032864394
Mailing Name:	Not reported
Mailing Address:	791 E 64TH AVE
Mailing City,St,Zip:	DENVER, CO 802290000
Gen County:	San Bernardino
TSD EPA ID:	NVT330010000
TSD County:	99
Waste Category:	Not reported
Disposal Method:	Landfill Or Surface Impoundment That Will Be Closed As Landfill(To Include On-Site Treatment And/Or Stabilization)
Tons:	0.025
Facility County:	San Bernardino

Year:	2012
Gepaid:	CAL000209676
Contact:	GRANT ZOLDOWSKI PE CHMM
Telephone:	3032864394
Mailing Name:	Not reported
Mailing Address:	791 E 64TH AVE
Mailing City,St,Zip:	DENVER, CO 802290000
Gen County:	San Bernardino
TSD EPA ID:	TXD077603371
TSD County:	99
Waste Category:	Not reported
Disposal Method:	Storage, Bulking, And/Or Transfer Off Site--No Treatment/Reovery (H010-H129) Or (H131-H135)
Tons:	0.1
Facility County:	San Bernardino

Year:	2011
Gepaid:	CAL000209676
Contact:	GRANT ZOLDOWSKI MNGR ENV COMPL
Telephone:	3032864394
Mailing Name:	Not reported
Mailing Address:	791 E 64TH AVE
Mailing City,St,Zip:	DENVER, CO 802290000
Gen County:	Not reported
TSD EPA ID:	TXD077603371
TSD County:	Not reported
Waste Category:	Other organic solids
Disposal Method:	Fuel Blending Prior To Energy Recovery At Another Site
Tons:	0.175
Facility County:	San Bernardino

Year:	2011
Gepaid:	CAL000209676
Contact:	GRANT ZOLDOWSKI MNGR ENV COMPL
Telephone:	3032864394
Mailing Name:	Not reported
Mailing Address:	791 E 64TH AVE
Mailing City,St,Zip:	DENVER, CO 802290000

Map ID	Site	Database(s)	EPA ID Number

UNITED RENTALS INC #513 (Continued) **S113106800**

Gen County: Not reported
TSD EPA ID: TXD077603371
TSD County: Not reported
Waste Category: Oxygenated solvents (acetone, butanol, ethyl acetate, etc.)
Disposal Method: Fuel Blending Prior To Energy Recovery At Another Site
Tons: 0.1
Facility County: San Bernardino

Year: 2011
Gepaid: CAL000209676
Contact: GRANT ZOLDOWSKI MNGR ENV COMPL
Telephone: 3032864394
Mailing Name: Not reported
Mailing Address: 791 E 64TH AVE
Mailing City,St,Zip: DENVER, CO 802290000
Gen County: Not reported
TSD EPA ID: TXD077603371
TSD County: Not reported
Waste Category: Other organic solids
Disposal Method: Storage, Bulking, And/Or Transfer Off Site--No Treatment/Reovery (H010-H129) Or (H131-H135)
Tons: 0.275
Facility County: San Bernardino

Click this hyperlink while viewing on your computer to access
43 additional CA_HAZNET: record(s) in the EDR Site Report.

---

227 **T & K RENTALS, INC.** **San Bern. Co. Permit** **U001574902**
16190 VALLEY BLVD **N/A**
FONTANA, CA 92335

San Bern. Co. Permit:
Region: SAN BERNARDINO
Facility ID: FA0006919
Owner: UNITED RENTALS NORTH AMERICA INC
Permit Number: PT0005809
Permit Category: HAZMAT HANDLER 11-25 EMPLOYEES
Facility Status: ACTIVE
Expiration Date: 04/30/2014

Region: SAN BERNARDINO
Facility ID: FA0006919
Owner: UNITED RENTALS NORTH AMERICA INC
Permit Number: PT0005810
Permit Category: SPECIAL GENERATOR
Facility Status: ACTIVE
Expiration Date: 04/30/2014

Region: SAN BERNARDINO
Facility ID: FA0006919
Owner: UNITED RENTALS NORTH AMERICA INC
Permit Number: PT0023108
Permit Category: APSA 1,320-10,000 GAL FAC CAPACITY
Facility Status: ACTIVE
Expiration Date: 04/30/2014

Region: SAN BERNARDINO
Facility ID: FA0006919

Map ID	Site	Database(s)	EPA ID Number

T & K RENTALS, INC. (Continued) **U001574902**

Owner: UNITED RENTALS NORTH AMERICA INC
Permit Number: PT0023109
Permit Category: EPCRA FACILITY
Facility Status: ACTIVE
Expiration Date: 04/30/2014

---

228 **Q 1 HOUR PHOTO** **HAZNET** **S113038249**
16120 VALLEY BLVD #1 **N/A**
FONTANA, CA 92335

HAZNET:
Year: 1998
Gepaid: CAL000041475
Contact: HONG PAUL
Telephone: 7143578785
Mailing Name: Not reported
Mailing Address: 16120 VALLEY BLVD STE 1
Mailing City,St,Zip: FONTANA, CA 923357813
Gen County: Not reported
TSD EPA ID: CAD108040858
TSD County: Not reported
Waste Category: Photochemicals/photoprocessing waste
Disposal Method: Recycler
Tons: 2.2972
Facility County: San Bernardino

Year: 1997
Gepaid: CAL000041475
Contact: HONG PAUL
Telephone: 7143578785
Mailing Name: Not reported
Mailing Address: 16120 VALLEY BLVD STE 1
Mailing City,St,Zip: FONTANA, CA 923357813
Gen County: Not reported
TSD EPA ID: CAD108040858
TSD County: Not reported
Waste Category: Photochemicals/photoprocessing waste
Disposal Method: Recycler
Tons: 1.1216
Facility County: San Bernardino

---

228 **1 HR PHOTO & STUDIO** **San Bern. Co. Permit** **S104772594**
16120 VALLEY BLVD # 3 **N/A**
FONTANA, CA 92335

San Bern. Co. Permit:
Region: SAN BERNARDINO
Facility ID: FA0007405
Owner: 1 HR PHOTO & STUDIO
Permit Number: PT0007923
Permit Category: SPECIAL HANDLER
Facility Status: INACTIVE
Expiration Date: 05/31/2006

Region: SAN BERNARDINO
Facility ID: FA0007405

Map ID	Site	Database(s)	EPA ID Number

1 HR PHOTO & STUDIO (Continued) **S104772594**

Owner: 1 HR PHOTO & STUDIO
Permit Number: PT0007924
Permit Category: SPECIAL GENERATOR
Facility Status: INACTIVE
Expiration Date: 05/31/2006

---

228 **VALLEY BLVD PROPERTIES** **HAZNET** **S112948703**
16111 VALLEY BLVD **N/A**
FONTANA, CA 92335

HAZNET:
Year: 2005
Gepaid: CAC002595791
Contact: TISH THOMPSON
Telephone: 9096256645
Mailing Name: Not reported
Mailing Address: 16111 VALLEY BLVD
Mailing City,St,Zip: FONTANA, CA 92335
Gen County: Not reported
TSD EPA ID: CAT080033681
TSD County: Not reported
Waste Category: Other organic solids
Disposal Method: Recycler
Tons: 0.15
Facility County: San Bernardino

---

228 **VALLEY BLVD PROPERTY INC DBA UNION 76 FOOD MART** **HAZNET** **S113156262**
16111 VALLEY BLVD **N/A**
FONTANA, CA 92335

HAZNET:
Year: 2009
Gepaid: CAL000343706
Contact: RAMIN KOHANOFF
Telephone: 9098225599
Mailing Name: Not reported
Mailing Address: 16111 VALLEY BLVD
Mailing City,St,Zip: FONTANA, CA 92335
Gen County: Not reported
TSD EPA ID: CAD982444481
TSD County: Not reported
Waste Category: Aqueous solution with total organic residues less than 10 percent
Disposal Method: Storage, Bulking, And/Or Transfer Off Site--No Treatment/Reovery (H010-H129) Or (H131-H135)
Tons: 0.231
Facility County: San Bernardino

Map ID	Site	Database(s)	EPA ID Number

228 **RAMIN KOHAONFF** **HAZNET** **S112971125**
16111 VALLEY BLVD **N/A**
FONTANA, CA 92335

HAZNET:

Year:	2008
Gepaid:	CAC002631767
Contact:	RAMIN KOHAONFF
Telephone:	9098225599
Mailing Name:	Not reported
Mailing Address:	16111 VALLEY BLVD
Mailing City,St,Zip:	FONTANA, CA 923357827
Gen County:	Not reported
TSD EPA ID:	CAD982444481
TSD County:	Not reported
Waste Category:	Aqueous solution with total organic residues less than 10 percent
Disposal Method:	Storage, Bulking, And/Or Transfer Off Site--No Treatment/Reovery (H010-H129) Or (H131-H135)
Tons:	0.126
Facility County:	San Bernardino

Year:	2008
Gepaid:	CAC002631767
Contact:	RAMIN KOHAONFF
Telephone:	9098225599
Mailing Name:	Not reported
Mailing Address:	16111 VALLEY BLVD
Mailing City,St,Zip:	FONTANA, CA 923357827
Gen County:	Not reported
TSD EPA ID:	CAD088504881
TSD County:	Not reported
Waste Category:	Other organic solids
Disposal Method:	Storage, Bulking, And/Or Transfer Off Site--No Treatment/Reovery (H010-H129) Or (H131-H135)
Tons:	0.075
Facility County:	San Bernardino

---

228 **VALLEY BLVD PROP/KOHANOFF** **UST** **U003784722**
16111 VALLEY BLVD **N/A**
FONTANA, CA 92335

UST:

Facility ID:	86008803
Latitude:	34.07028
Longitude:	-117.45299

---

228 **ARCO STATION #166** **LUST** **U001574818**
16111 VALLEY BLVD **CHMIRS** **N/A**
FONTANA, CA 92335 **San Bern. Co. Permit**

LUST:

Region:	STATE
Global Id:	T0607100469
Latitude:	34.0703037
Longitude:	-117.4534985
Case Type:	LUST Cleanup Site
Status:	Completed - Case Closed
Status Date:	09/17/1999

Map ID	Site	Database(s)	EPA ID Number

ARCO STATION #166 (Continued) **U001574818**

Lead Agency: SAN BERNARDINO COUNTY
Case Worker: JC
Local Agency: SAN BERNARDINO COUNTY
RB Case Number: 083603134T
LOC Case Number: 98011
File Location: Local Agency
Potential Media Affect: Soil
Potential Contaminants of Concern: Gasoline
Site History: Not reported

Click here to access the California GeoTracker records for this facility:

Contact:
Global Id: T0607100469
Contact Type: Local Agency Caseworker
Contact Name: JACKSON CRUTSINGER
Organization Name: SAN BERNARDINO COUNTY
Address: 620 SOUTH E STREET
City: SAN BERNARDINO
Email: jcrutsinger@sbcfire.org
Phone Number: Not reported

Global Id: T0607100469
Contact Type: Regional Board Caseworker
Contact Name: TOM E. MBEKE-EKANEM
Organization Name: SANTA ANA RWQCB (REGION 8)
Address: 3737 MAIN STREET, SUITE 500
City: RIVERSIDE
Email: tmbeke-ekanem@waterboards.ca.gov
Phone Number: 9513202007

Status History:
Global Id: T0607100469
Status: Completed - Case Closed
Status Date: 09/17/1999

Global Id: T0607100469
Status: Open - Case Begin Date
Status Date: 02/10/1998

Global Id: T0607100469
Status: Open - Site Assessment
Status Date: 02/10/1998

Regulatory Activities:
Global Id: T0607100469
Action Type: ENFORCEMENT
Date: 12/17/1998
Action: Closure/No Further Action Letter

Global Id: T0607100469
Action Type: Other
Date: 01/01/1950
Action: Leak Discovery

Global Id: T0607100469
Action Type: REMEDIATION

Map ID	Site	Database(s)	EPA ID Number

ARCO STATION #166 (Continued) **U001574818**

Date: 01/01/1950
Action: Not reported

Global Id: T0607100469
Action Type: Other
Date: 01/01/1950
Action: Leak Reported

Global Id: T0607100469
Action Type: ENFORCEMENT
Date: 09/17/1999
Action: Closure/No Further Action Letter

CHMIRS:
OES Incident Number: 00-0163
OES notification: 01/13/2000
OES Date: Not reported
OES Time: Not reported
Incident Date: Not reported
Date Completed: Not reported
Property Use: Not reported
Agency Id Number: Not reported
Agency Incident Number: Not reported
Time Notified: Not reported
Time Completed: Not reported
Surrounding Area: Not reported
Estimated Temperature: Not reported
Property Management: Not reported
Special Studies 1: Not reported
Special Studies 2: Not reported
Special Studies 3: Not reported
Special Studies 4: Not reported
Special Studies 5: Not reported
Special Studies 6: Not reported
More Than Two Substances Involved?: Not reported
Resp Agncy Personel # Of Decontaminated: Not reported
Responding Agency Personel # Of Injuries: Not reported
Responding Agency Personel # Of Fatalities: Not reported
Others Number Of Decontaminated: Not reported
Others Number Of Injuries: Not reported
Others Number Of Fatalities: Not reported
Vehicle Make/year: Not reported
Vehicle License Number: Not reported
Vehicle State: Not reported
Vehicle Id Number: Not reported
CA/DOT/PUC/ICC Number: Not reported
Company Name: Not reported
Reporting Officer Name/ID: Not reported
Report Date: Not reported
Comments: Not reported
Facility Telephone: Not reported
Waterway Involved: Not reported
Waterway: Not reported
Spill Site: Not reported
Cleanup By: Reporting Party
Containment: Not reported

Map ID	Site	Database(s)	EPA ID Number

ARCO STATION #166 (Continued) **U001574818**

What Happened:	Not reported
Type:	Not reported
Measure:	Not reported
Other:	Not reported
Date/Time:	Not reported
Year:	2000
Agency:	Union 76
Incident Date:	1/13/200012:00:00 AM
Admin Agency:	San Bernardino County Health Department
Amount:	Not reported
Contained:	No
Site Type:	Service Station
E Date:	Not reported
Substance:	Diesel
Quantity Released:	Not reported
BBLS:	0
Cups:	0
CUFT:	0
Gallons:	5
Grams:	0
Pounds:	0
Liters:	0
Ounces:	0
Pints:	0
Quarts:	0
Sheen:	0
Tons:	0
Unknown:	0
Evacuations:	0
Number of Injuries:	0
Number of Fatalities:	0
Description:	Unknown cause. Pump seemed to leak

San Bern. Co. Permit:

Region:	SAN BERNARDINO
Facility ID:	FA0007011
Owner:	KOHANOFF, RAMIN
Permit Number:	PT0002217
Permit Category:	HAZMAT HANDLER - UST ONLY
Facility Status:	ACTIVE
Expiration Date:	10/31/2013

Region:	SAN BERNARDINO
Facility ID:	FA0007011
Owner:	KOHANOFF, RAMIN
Permit Number:	PT0012124
Permit Category:	UST OWNERSHIP/OPERATING PERMIT (PER UST)
Facility Status:	ACTIVE
Expiration Date:	10/31/2013

Region:	SAN BERNARDINO
Facility ID:	FA0007011
Owner:	KOHANOFF, RAMIN
Permit Number:	PT0012125
Permit Category:	UST OWNERSHIP/OPERATING PERMIT (PER UST)
Facility Status:	ACTIVE
Expiration Date:	10/31/2013

Map ID	Site	Database(s)	EPA ID Number

ARCO STATION #166 (Continued) **U001574818**

Region: SAN BERNARDINO
Facility ID: FA0007011
Owner: KOHANOFF, RAMIN
Permit Number: PT0012126
Permit Category: UST OWNERSHIP/OPERATING PERMIT (PER UST)
Facility Status: ACTIVE
Expiration Date: 10/31/2013

Region: SAN BERNARDINO
Facility ID: FA0007011
Owner: KOHANOFF, RAMIN
Permit Number: PT0012127
Permit Category: UST OWNERSHIP/OPERATING PERMIT (PER UST)
Facility Status: ACTIVE
Expiration Date: 10/31/2013

Region: SAN BERNARDINO
Facility ID: FA0007011
Owner: KOHANOFF, RAMIN
Permit Number: PT0022932
Permit Category: WASTE INCIDENTAL UST OPERATION ONLY
Facility Status: ACTIVE
Expiration Date: 10/31/2013

---

228 **LEROY NUGENT** **HAZNET** **S112887339**
16111 VALLEY BLVD **N/A**
FONTANA, CA 92334

HAZNET:
Year: 1998
Gepaid: CAC001390280
Contact: LEROY NUGENT
Telephone: 0000000000
Mailing Name: Not reported
Mailing Address: 16111 VALLEY BLVD
Mailing City,St,Zip: FONTANA, CA 923340000
Gen County: Not reported
TSD EPA ID: CAT080013352
TSD County: Not reported
Waste Category: Waste oil and mixed oil
Disposal Method: Recycler
Tons: 1.2510
Facility County: San Bernardino

---

228 **QUIK STOP #1** **CA FID UST** **S101591242**
16111 VALLEY BLVD **SWEEPS UST** **N/A**
FONTANA, CA 92335

CA FID UST:
Facility ID: 36002980
Regulated By: UTNKA
Regulated ID: 00019603
Cortese Code: Not reported
SIC Code: Not reported
Facility Phone: Not reported
Mail To: Not reported

Map ID	Site	Database(s)	EPA ID Number

QUIK STOP #1 (Continued) **S101591242**

Mailing Address: P O BOX
Mailing Address 2: Not reported
Mailing City,St,Zip: FONTANA 92335
Contact: Not reported
Contact Phone: Not reported
DUNs Number: Not reported
NPDES Number: Not reported
EPA ID: Not reported
Comments: Not reported
Status: Active

SWEEPS UST:
Status: Active
Comp Number: 8803
Number: 2
Board Of Equalization: 44-002060
Referral Date: 07-28-92
Action Date: 07-28-92
Created Date: 02-29-88
Tank Status: A
Owner Tank Id: 1
Swrcb Tank Id: 36-000-008803-000001
Actv Date: 08-30-88
Capacity: 10000
Tank Use: M.V. FUEL
Stg: P
Content: LEADED
Number Of Tanks: 4

Status: Active
Comp Number: 8803
Number: 2
Board Of Equalization: 44-002060
Referral Date: 07-28-92
Action Date: 07-28-92
Created Date: 02-29-88
Tank Status: A
Owner Tank Id: 2
Swrcb Tank Id: 36-000-008803-000002
Actv Date: 08-30-88
Capacity: 10000
Tank Use: M.V. FUEL
Stg: P
Content: REG UNLEADED
Number Of Tanks: Not reported

Status: Active
Comp Number: 8803
Number: 2
Board Of Equalization: 44-002060
Referral Date: 07-28-92
Action Date: 07-28-92
Created Date: 02-29-88
Tank Status: A
Owner Tank Id: 3
Swrcb Tank Id: 36-000-008803-000003
Actv Date: 08-30-88

Map ID	Site	Database(s)	EPA ID Number

QUIK STOP #1 (Continued) **S101591242**

Capacity:	10000
Tank Use:	M.V. FUEL
Stg:	P
Content:	REG UNLEADED
Number Of Tanks:	Not reported
Status:	Active
Comp Number:	8803
Number:	2
Board Of Equalization:	44-002060
Referral Date:	07-28-92
Action Date:	07-28-92
Created Date:	02-29-88
Tank Status:	A
Owner Tank Id:	Not reported
Swrcb Tank Id:	36-000-008803-000004
Actv Date:	08-30-88
Capacity:	1
Tank Use:	M.V. FUEL
Stg:	P
Content:	UNKNOWN
Number Of Tanks:	Not reported

---

228 **CALABASAS PROP/NUGENT PROP** **LUST** **S104025231**
16111 VALLEY BLVD **N/A**
FONTANA, CA 92335

LUST REG 8:

Region:	8
County:	San Bernardino
Regional Board:	Santa Ana Region
Facility Status:	Case Closed
Case Number:	083603134T
Local Case Num:	98011
Case Type:	Soil only
Substance:	Gasoline
Qty Leaked:	Not reported
Abate Method:	Not reported
Cross Street:	CITRUS
Enf Type:	CLOS
Funding:	Not reported
How Discovered:	Not reported
How Stopped:	Not reported
Leak Cause:	Not reported
Leak Source:	Not reported
Global ID:	T0607100469
How Stopped Date:	Not reported
Enter Date:	3/31/1998
Review Date:	2/10/1998
Prelim Assess:	Not reported
Discover Date:	2/10/1998
Enforcement Date:	Not reported
Close Date:	9/17/1999
Workplan:	Not reported
Pollution Char:	Not reported
Remed Plan:	Not reported
Remed Action:	Not reported
Monitoring:	Not reported

Map ID	Site	Database(s)	EPA ID Number

CALABASAS PROP/NUGENT PROP (Continued) **S104025231**

Enter Date:	3/31/1998
GW Qualifies:	Not reported
Soil Qualifies:	Not reported
Operator:	Not reported
Facility Contact:	Not reported
Interim:	Not reported
Oversite Program:	LUST
Latitude:	34.0701748
Longitude:	-117.4533948
MTBE Date:	Not reported
Max MTBE GW:	Not reported
MTBE Concentration:	0
Max MTBE Soil:	Not reported
MTBE Fuel:	1
MTBE Tested:	Site NOT Tested for MTBE.Includes Unknown and Not Analyzed.
MTBE Class:	*
Staff:	TME
Staff Initials:	JC3
Lead Agency:	Local Agency
Local Agency:	36000L
Hydr Basin #:	UPPER SANTA ANA VALL
Beneficial:	Not reported
Priority:	Not reported
Cleanup Fund Id:	Not reported
Work Suspended:	Not reported

Summary: Not reported

---

232 **STARPRO ALTERNATORS & STARTERS** **San Bern. Co. Permit** **S104770642**
16080 VALLEY BLVD **N/A**
FONTANA, CA 92335

San Bern. Co. Permit:

Region:	SAN BERNARDINO
Facility ID:	FA0006443
Owner:	GAYDOS, KENNETH
Permit Number:	PT0007739
Permit Category:	CONDITIONALLY EXEMPT SMALL QUANTITY GENERATOR
Facility Status:	INACTIVE
Expiration Date:	05/31/2007

---

232 **BAKER'S DRIVE THRU#121** **San Bern. Co. Permit** **U001574858**
16090 VALLEY BLVD **N/A**
FONTANA, CA 92335

San Bern. Co. Permit:

Region:	SAN BERNARDINO
Facility ID:	FA0012316
Owner:	BAKER'S BURGERS INC
Permit Number:	PT0021844
Permit Category:	BULK CO2 AT RETAIL FOOD FACILITIES
Facility Status:	INACTIVE
Expiration Date:	05/31/2010

Map ID	Site	Database(s)	EPA ID Number
232	**GAYDOS SERVICE** **16090 VALLEY BLVD** **FONTANA, CA 92335**	**CA FID UST** **SWEEPS UST**	**S101619265** **N/A**

CA FID UST:

Facility ID:	36009166
Regulated By:	UTNKA
Regulated ID:	00057586
Cortese Code:	Not reported
SIC Code:	Not reported
Facility Phone:	Not reported
Mail To:	Not reported
Mailing Address:	16056 VALLEY
Mailing Address 2:	Not reported
Mailing City,St,Zip:	FONTANA 92335
Contact:	Not reported
Contact Phone:	Not reported
DUNs Number:	Not reported
NPDES Number:	Not reported
EPA ID:	Not reported
Comments:	Not reported
Status:	Active

SWEEPS UST:

Status:	Active
Comp Number:	57586
Number:	9
Board Of Equalization:	44-021257
Referral Date:	07-28-92
Action Date:	07-28-92
Created Date:	02-29-88
Tank Status:	A
Owner Tank Id:	1
Swrcb Tank Id:	36-000-057586-000001
Actv Date:	08-25-88
Capacity:	4000
Tank Use:	EMPTY
Stg:	P
Content:	EMPTY
Number Of Tanks:	2

Status:	Active
Comp Number:	57586
Number:	9
Board Of Equalization:	44-021257
Referral Date:	07-28-92
Action Date:	07-28-92
Created Date:	02-29-88
Tank Status:	A
Owner Tank Id:	2
Swrcb Tank Id:	36-000-057586-000002
Actv Date:	08-25-88
Capacity:	5000
Tank Use:	EMPTY
Stg:	P
Content:	EMPTY
Number Of Tanks:	Not reported

Map ID	Site	Database(s)	EPA ID Number

232 **GASCO SERVICE STATION #595** **LUST** **U001574857**
16081 VALLEY BLVD **San Bern. Co. Permit** **N/A**
FONTANA, CA 92335

LUST:

Region:	STATE
Global Id:	T0607151718
Latitude:	34.0702928
Longitude:	-117.4546207
Case Type:	LUST Cleanup Site
Status:	Completed - Case Closed
Status Date:	01/16/2004
Lead Agency:	SAN BERNARDINO COUNTY
Case Worker:	JC
Local Agency:	SAN BERNARDINO COUNTY
RB Case Number:	Not reported
LOC Case Number:	2000023
File Location:	Local Agency
Potential Media Affect:	Soil
Potential Contaminants of Concern:	Gasoline
Site History:	Not reported

Click here to access the California GeoTracker records for this facility:

Contact:

Global Id:	T0607151718
Contact Type:	Local Agency Caseworker
Contact Name:	JACKSON CRUTSINGER
Organization Name:	SAN BERNARDINO COUNTY
Address:	620 SOUTH E STREET
City:	SAN BERNARDINO
Email:	jcrutsinger@sbcfire.org
Phone Number:	Not reported

Global Id:	T0607151718
Contact Type:	Regional Board Caseworker
Contact Name:	Ken Williams
Organization Name:	SANTA ANA RWQCB (REGION 8)
Address:	3737 MAIN STREET, SUITE 500
City:	RIVERSIDE
Email:	kwilliams@waterboards.ca.gov
Phone Number:	Not reported

Status History:

Global Id:	T0607151718
Status:	Completed - Case Closed
Status Date:	01/16/2004

Global Id:	T0607151718
Status:	Open - Case Begin Date
Status Date:	10/01/1998

Global Id:	T0607151718
Status:	Open - Site Assessment
Status Date:	10/01/1998

Global Id:	T0607151718
Status:	Open - Site Assessment
Status Date:	09/21/2000

Map ID	Site	Database(s)	EPA ID Number

GASCO SERVICE STATION #595 (Continued) **U001574857**

Regulatory Activities:

Global Id:	T0607151718
Action Type:	ENFORCEMENT
Date:	01/16/2004
Action:	Closure/No Further Action Letter
Global Id:	T0607151718
Action Type:	Other
Date:	01/01/1950
Action:	Leak Discovery
Global Id:	T0607151718
Action Type:	Other
Date:	01/01/1950
Action:	Leak Reported
Global Id:	T0607151718
Action Type:	REMEDIATION
Date:	01/01/1950
Action:	Excavation
Global Id:	T0607151718
Action Type:	Other
Date:	01/01/1950
Action:	Leak Stopped

San Bern. Co. Permit:

Region:	SAN BERNARDINO
Facility ID:	FA0003424
Owner:	HIGH DESERT OIL INC
Permit Number:	PT0002216
Permit Category:	HAZMAT HANDLER - UST ONLY
Facility Status:	ACTIVE
Expiration Date:	10/31/2013
Region:	SAN BERNARDINO
Facility ID:	FA0003424
Owner:	HIGH DESERT OIL INC
Permit Number:	PT0012121
Permit Category:	UST OWNERSHIP/OPERATING PERMIT (PER UST)
Facility Status:	ACTIVE
Expiration Date:	10/31/2013
Region:	SAN BERNARDINO
Facility ID:	FA0003424
Owner:	HIGH DESERT OIL INC
Permit Number:	PT0012122
Permit Category:	UST OWNERSHIP/OPERATING PERMIT (PER UST)
Facility Status:	ACTIVE
Expiration Date:	10/31/2013
Region:	SAN BERNARDINO
Facility ID:	FA0003424
Owner:	HIGH DESERT OIL INC
Permit Number:	PT0012123

Map ID	Site	Database(s)	EPA ID Number

GASCO SERVICE STATION #595 (Continued) **U001574857**

Permit Category: UST OWNERSHIP/OPERATING PERMIT (PER UST)
Facility Status: ACTIVE
Expiration Date: 10/31/2013

---

232 **GASCO SERVICE STN #595** **UST** **U003939928**
16081 VALLEY BLVD **N/A**
FONTANA, CA 92335

UST:
Facility ID: 86008802
Latitude: 34.07027
Longitude: -117.45458

---

232 **HIGH DESERT CO., INC** **HAZNET** **S113023081**
16081 VALLEY BLVD **N/A**
FONTANA, CA 92335

HAZNET:
Year: 2012
Gepaid: CAL000004021
Contact: JULIUS GAGUA/ADMIN SVCS MGR
Telephone: 8056548084
Mailing Name: Not reported
Mailing Address: 3781 TELEGRAPH RD
Mailing City,St,Zip: VENTURA, CA 930030000
Gen County: San Bernardino
TSD EPA ID: CAD981696420
TSD County: Los Angeles
Waste Category: Not reported
Disposal Method: Not reported
Tons: 0.025
Facility County: San Bernardino

Year: 2012
Gepaid: CAL000004021
Contact: JULIUS GAGUA/ADMIN SVCS MGR
Telephone: 8056548084
Mailing Name: Not reported
Mailing Address: 3781 TELEGRAPH RD
Mailing City,St,Zip: VENTURA, CA 930030000
Gen County: San Bernardino
TSD EPA ID: CAD981696420
TSD County: Los Angeles
Waste Category: Not reported
Disposal Method: Storage, Bulking, And/Or Transfer Off Site--No Treatment/Reovery (H010-H129) Or (H131-H135)
Tons: 1.155
Facility County: San Bernardino

Year: 2011
Gepaid: CAL000004021
Contact: JULIUS GAGUA/ADMIN SVCS MGR
Telephone: 8056548084
Mailing Name: Not reported
Mailing Address: 3781 TELEGRAPH RD
Mailing City,St,Zip: VENTURA, CA 930030000

Map ID	Site	Database(s)	EPA ID Number

HIGH DESERT CO., INC (Continued) **S113023081**

Gen County: Not reported
TSD EPA ID: CAD981696420
TSD County: Not reported
Waste Category: Unspecified aqueous solution
Disposal Method: Storage, Bulking, And/Or Transfer Off Site--No Treatment/Reovery (H010-H129) Or (H131-H135)
Tons: 0.21
Facility County: San Bernardino

Year: 2011
Gepaid: CAL000004021
Contact: JULIUS GAGUA/ADMIN SVCS MGR
Telephone: 8056548084
Mailing Name: Not reported
Mailing Address: 3781 TELEGRAPH RD
Mailing City,St,Zip: VENTURA, CA 930030000
Gen County: Not reported
TSD EPA ID: CAD981696420
TSD County: Not reported
Waste Category: Other organic solids
Disposal Method: Storage, Bulking, And/Or Transfer Off Site--No Treatment/Reovery (H010-H129) Or (H131-H135)
Tons: 0.1
Facility County: San Bernardino

Year: 2010
Gepaid: CAL000004021
Contact: JULIUS GAGUA/ADMIN SVCS MGR
Telephone: 8056548084
Mailing Name: Not reported
Mailing Address: 3781 TELEGRAPH RD
Mailing City,St,Zip: VENTURA, CA 930030000
Gen County: Not reported
TSD EPA ID: CAD981696420
TSD County: Not reported
Waste Category: Unspecified organic liquid mixture
Disposal Method: Storage, Bulking, And/Or Transfer Off Site--No Treatment/Reovery (H010-H129) Or (H131-H135)
Tons: 0.17
Facility County: San Bernardino

Click this hyperlink while viewing on your computer to access
25 additional CA_HAZNET: record(s) in the EDR Site Report.

---

232 **GASCO SERVICE STATION #595** **CA FID UST S101619264**
16081 VALLEY BLVD **SWEEPS UST N/A**
FONTANA, CA 92335

CA FID UST:
Facility ID: 36004747
Regulated By: UTNKA
Regulated ID: 00009436
Cortese Code: Not reported
SIC Code: Not reported
Facility Phone: Not reported
Mail To: Not reported
Mailing Address: P O BOX
Mailing Address 2: Not reported

Map ID	Site	Database(s)	EPA ID Number

GASCO SERVICE STATION #595 (Continued) **S101619264**

Mailing City,St,Zip: FONTANA 92335
Contact: Not reported
Contact Phone: Not reported
DUNs Number: Not reported
NPDES Number: Not reported
EPA ID: Not reported
Comments: Not reported
Status: Active

SWEEPS UST:
Status: Active
Comp Number: 9436
Number: 9
Board Of Equalization: 44-020197
Referral Date: 07-28-92
Action Date: 07-28-92
Created Date: 02-29-88
Tank Status: A
Owner Tank Id: #1
Swrcb Tank Id: 36-000-009436-000001
Actv Date: 08-25-88
Capacity: 20000
Tank Use: M.V. FUEL
Stg: P
Content: LEADED
Number Of Tanks: 3

Status: Active
Comp Number: 9436
Number: 9
Board Of Equalization: 44-020197
Referral Date: 07-28-92
Action Date: 07-28-92
Created Date: 02-29-88
Tank Status: A
Owner Tank Id: #2
Swrcb Tank Id: 36-000-009436-000002
Actv Date: 08-25-88
Capacity: 12000
Tank Use: M.V. FUEL
Stg: P
Content: LEADED
Number Of Tanks: Not reported

Status: Active
Comp Number: 9436
Number: 9
Board Of Equalization: 44-020197
Referral Date: 07-28-92
Action Date: 07-28-92
Created Date: 02-29-88
Tank Status: A
Owner Tank Id: #3
Swrcb Tank Id: 36-000-009436-000003
Actv Date: 08-25-88
Capacity: 20000
Tank Use: M.V. FUEL

Map ID	Site	Database(s)	EPA ID Number

GASCO SERVICE STATION #595 (Continued) **S101619264**

Stg: P
Content: REG UNLEADED
Number Of Tanks: Not reported

---

232 **GASCO #595** **LUST** **S105624573**
16081 VALLEY BOULEVARD **N/A**
FONTANA, CA 92335

LUST REG 8:
Region: 8
County: San Bernardino
Regional Board: Santa Ana Region
Facility Status: Case Closed
Case Number: Not reported
Local Case Num: 2000023
Case Type: Soil only
Substance: Gasoline
Qty Leaked: Not reported
Abate Method: Not reported
Cross Street: CITRUS AVENUE
Enf Type: Not reported
Funding: Not reported
How Discovered: Tank Closure
How Stopped: Close Tank
Leak Cause: UNK
Leak Source: UNK
Global ID: T0607151718
How Stopped Date: 10/1/1998
Enter Date: Not reported
Review Date: Not reported
Prelim Assess: 10/1/1998
Discover Date: 10/1/1998
Enforcement Date: Not reported
Close Date: 1/16/2004
Workplan: Not reported
Pollution Char: 9/21/2000
Remed Plan: Not reported
Remed Action: Not reported
Monitoring: Not reported
Enter Date: Not reported
GW Qualifies: Not reported
Soil Qualifies: Not reported
Operator: Not reported
Facility Contact: Not reported
Interim: Not reported
Oversite Program: LUST
Latitude: 34.070163
Longitude: -117.454232
MTBE Date: Not reported
Max MTBE GW: Not reported
MTBE Concentration: 1
Max MTBE Soil: Not reported
MTBE Fuel: 1
MTBE Tested: MTBE Detected. Site tested for MTBE & MTBE detected
MTBE Class: *
Staff: Not reported
Staff Initials: JC3
Lead Agency: Local Agency

Map ID	Site	Database(s)	EPA ID Number

GASCO #595 (Continued) **S105624573**

Local Agency: 36000L
Hydr Basin #: UPPER SANTA ANA VALL
Beneficial: MUN
Priority: Not reported
Cleanup Fund Id: Not reported
Work Suspended: Not reported
Summary: Not reported

---

234 **1X RHYNARD, ALVIN** **HAZNET** **S113770391**
15990 VALLEY BLVD **N/A**
FONTONA, CA 92335

HAZNET:
Year: 2012
Gepaid: CAC000294873
Contact: RHYNARD, ALVIN
Telephone: 7143509181
Mailing Name: Not reported
Mailing Address: 16514 VALLEY BLVD
Mailing City,St,Zip: FONTONA, CA 923350000
Gen County: San Bernardino
TSD EPA ID: CAD981696420
TSD County: Los Angeles
Waste Category: Not reported
Disposal Method: Storage, Bulking, And/Or Transfer Off Site--No Treatment/Reovery (H010-H129) Or (H131-H135)
Tons: 0.25
Facility County: San Bernardino

---

234 **BATTERY SYSTEMS INC** **HAZNET** **S113151096**
16010 VALLEY BLVD **N/A**
FONTANA, CA 92335

HAZNET:
Year: 2009
Gepaid: CAL000328237
Contact: MIKE PETERS
Telephone: 9098239865
Mailing Name: Not reported
Mailing Address: PO BOX 90906
Mailing City,St,Zip: LONG BEACH, CA 908090906
Gen County: Not reported
TSD EPA ID: CAD044429835
TSD County: Not reported
Waste Category: Liquids with pH <= 2 with metals
Disposal Method: Storage, Bulking, And/Or Transfer Off Site--No Treatment/Reovery (H010-H129) Or (H131-H135)
Tons: 0.14595
Facility County: San Bernardino

Year: 2008
Gepaid: CAL000328237
Contact: MIKE PETERS
Telephone: 9098239865
Mailing Name: Not reported
Mailing Address: PO BOX 90906

Map ID	Site	Database(s)	EPA ID Number

BATTERY SYSTEMS INC (Continued) **S113151096**

Mailing City,St,Zip: LONG BEACH, CA 908090906
Gen County: Not reported
TSD EPA ID: CAD044429835
TSD County: Not reported
Waste Category: Liquids with pH <= 2 with metals
Disposal Method: Storage, Bulking, And/Or Transfer Off Site--No Treatment/Reovery (H010-H129) Or (H131-H135)
Tons: 0.27105
Facility County: San Bernardino

---

234 **MK BATTERY** **HAZNET** **S112905123**
16010 VALLEY BLVD **N/A**
FONTANA, CA 92335

HAZNET:
Year: 1999
Gepaid: CAC002221481
Contact: DAVID KETLER
Telephone: 9094531531
Mailing Name: Not reported
Mailing Address: 4811 VAN BUREN BLVD
Mailing City,St,Zip: RIVERSIDE, CA 925030000
Gen County: Not reported
TSD EPA ID: CAT000646117
TSD County: Not reported
Waste Category: Other organic solids
Disposal Method: Disposal, Land Fill
Tons: .4000
Facility County: San Bernardino

---

234 **BATTERY SYSTEMS, INC.** **San Bern. Co. Permit** **S104572613**
16010 VALLEY BLVD **N/A**
FONTANA, CA 92335

San Bern. Co. Permit:
Region: SAN BERNARDINO
Facility ID: FA0011097
Owner: BATTERY SYSTEM, INC.
Permit Number: PT0019121
Permit Category: HAZMAT HANDLER 11-25 EMPLOYEES
Facility Status: ACTIVE
Expiration Date: 09/30/2013

Region: SAN BERNARDINO
Facility ID: FA0011097
Owner: BATTERY SYSTEM, INC.
Permit Number: PT0019122
Permit Category: CONDITIONALLY EXEMPT SMALL QUANTITY GENERATOR
Facility Status: ACTIVE
Expiration Date: 09/30/2013

Region: SAN BERNARDINO
Facility ID: FA0011097
Owner: BATTERY SYSTEM, INC.
Permit Number: PT0019123
Permit Category: EPCRA FACILITY

Map ID	Site	Database(s)	EPA ID Number

BATTERY SYSTEMS, INC. (Continued) **S104572613**

Facility Status: ACTIVE
Expiration Date: 09/30/2013

Region: SAN BERNARDINO
Facility ID: FA0011097
Owner: BATTERY SYSTEM, INC.
Permit Number: PT0019124
Permit Category: UW HANDLER W/ ANOTHER HAZ WASTE GENERATOR FEE
Facility Status: INACTIVE
Expiration Date: 09/30/2013

---

234 **LAYNE CHRISTENSEN COMPANY** **HAZNET** **S113049015**
16018 VALLEY BLVD **N/A**
FONTANA, CA 92335

HAZNET:
Year: 1997
Gepaid: CAL000071491
Contact: LAYNE CHRISTENSEN COMPANY
Telephone: 9133620510
Mailing Name: Not reported
Mailing Address: 1900 SHAWNEE MISSION PKWY
Mailing City,St,Zip: SHAWNEE MISSION, KS 662052091
Gen County: Not reported
TSD EPA ID: CAT080013352
TSD County: Not reported
Waste Category: Aqueous solution with total organic residues 10 percent or more
Disposal Method: Recycler
Tons: .3127
Facility County: San Bernardino

---

234 **SUNRISE FORD** **RCRA-SQG** **1004676665**
16005 VALLEY BLVD **FINDS** **CAR000088013**
FONTANA, CA 92335 **AST**
San Bern. Co. Permit
HAZNET

RCRA-SQG:
Date form received by agency: 12/07/2000
Facility name: SUNRISE FORD
Facility address: 16005 VALLEY BLVD
FONTANA, CA 923356419
EPA ID: CAR000088013
Mailing address: P O BOX 2469
FONTANA, CA 923342469
Contact: JIM COCKERHAM
Contact address: 16005 VALLEY BLVD
FONTANA, CA 923356419
Contact country: US
Contact telephone: (909) 822-4401
Contact email: Not reported
EPA Region: 09
Classification: Small Small Quantity Generator
Description: Handler: generates more than 100 and less than 1000 kg of hazardous waste during any calendar month and accumulates less than 6000 kg of hazardous waste at any time; or generates 100 kg or less of hazardous

Map ID	Site	Database(s)	EPA ID Number

SUNRISE FORD (Continued) **1004676665**

waste during any calendar month, and accumulates more than 1000 kg of hazardous waste at any time

Owner/Operator Summary:

Owner/operator name:	SUNRISE FORD
Owner/operator address:	16005 VALLEY BLVD FONTANA, CA 92335
Owner/operator country:	Not reported
Owner/operator telephone:	(909) 822-4401
Legal status:	Private
Owner/Operator Type:	Owner
Owner/Op start date:	Not reported
Owner/Op end date:	Not reported

Handler Activities Summary:

U.S. importer of hazardous waste:	No
Mixed waste (haz. and radioactive):	No
Recycler of hazardous waste:	No
Transporter of hazardous waste:	No
Treater, storer or disposer of HW:	No
Underground injection activity:	No
On-site burner exemption:	No
Furnace exemption:	No
Used oil fuel burner:	No
Used oil processor:	No
User oil refiner:	No
Used oil fuel marketer to burner:	No
Used oil Specification marketer:	No
Used oil transfer facility:	No
Used oil transporter:	No

Hazardous Waste Summary:

Waste code:	D001
Waste name:	IGNITABLE HAZARDOUS WASTES ARE THOSE WASTES WHICH HAVE A FLASHPOINT OF LESS THAN 140 DEGREES FAHRENHEIT AS DETERMINED BY A PENSKY-MARTENS CLOSED CUP FLASH POINT TESTER. ANOTHER METHOD OF DETERMINING THE FLASH POINT OF A WASTE IS TO REVIEW THE MATERIAL SAFETY DATA SHEET, WHICH CAN BE OBTAINED FROM THE MANUFACTURER OR DISTRIBUTOR OF THE MATERIAL. LACQUER THINNER IS AN EXAMPLE OF A COMMONLY USED SOLVENT WHICH WOULD BE CONSIDERED AS IGNITABLE HAZARDOUS WASTE.
Violation Status:	No violations found

FINDS:

Registry ID: 110012259199

Environmental Interest/Information System

California Hazardous Waste Tracking System - Datamart (HWTS-DATAMART) provides California with information on hazardous waste shipments for generators, transporters, and treatment, storage, and disposal facilities.

RCRAInfo is a national information system that supports the Resource Conservation and Recovery Act (RCRA) program through the tracking of events and activities related to facilities that generate, transport,

Map ID	Site	Database(s)	EPA ID Number

SUNRISE FORD (Continued) **1004676665**

and treat, store, or dispose of hazardous waste. RCRAInfo allows RCRA program staff to track the notification, permit, compliance, and corrective action activities required under RCRA.

UORS (California - Used Oil Recycling System). California Integrated Waste Management Board (CIWMB) helps communities establish and promote convenient collection opportunities for used oil and used oil filters.

AST:
Owner: BRUNCATI, ROBERT M
Total Gallons: 48,440
Certified Unified Program Agencies: San Bernardino

San Bern. Co. Permit:
Region: SAN BERNARDINO
Facility ID: FA0006518
Owner: BRUNCATI, ROBERT M.
Permit Number: PT0000428
Permit Category: APSA 1,320-10,000 GAL FAC CAPACITY
Facility Status: ACTIVE
Expiration Date: 03/31/2014

Region: SAN BERNARDINO
Facility ID: FA0006518
Owner: BRUNCATI, ROBERT M.
Permit Number: PT0000430
Permit Category: SPECIAL HANDLER
Facility Status: ACTIVE
Expiration Date: 03/31/2014

Region: SAN BERNARDINO
Facility ID: FA0006518
Owner: BRUNCATI, ROBERT M.
Permit Number: PT0000431
Permit Category: SPECIAL GENERATOR
Facility Status: ACTIVE
Expiration Date: 03/31/2014

HAZNET:
Year: 2012
Gepaid: CAR000088013
Contact: LLOYD MACK
Telephone: 9098224401
Mailing Name: Not reported
Mailing Address: PO BOX 2469
Mailing City,St,Zip: FONTANA, CA 923340000
Gen County: San Bernardino
TSD EPA ID: NVT330010000
TSD County: 99
Waste Category: Not reported
Disposal Method: Landfill Or Surface Impoundment That Will Be Closed As Landfill(To Include On-Site Treatment And/Or Stabilization)
Tons: 0.34
Facility County: San Bernardino

Map ID	Site	Database(s)	EPA ID Number

SUNRISE FORD (Continued) **1004676665**

Year:	2011
Gepaid:	CAR000088013
Contact:	LLOYD MACK
Telephone:	9098224401
Mailing Name:	Not reported
Mailing Address:	PO BOX 2469
Mailing City,St,Zip:	FONTANA, CA 923340000
Gen County:	Not reported
TSD EPA ID:	NVT330010000
TSD County:	Not reported
Waste Category:	Other organic solids
Disposal Method:	Landfill Or Surface Impoundment That Will Be Closed As Landfill(To Include On-Site Treatment And/Or Stabilization)
Tons:	0.675
Facility County:	San Bernardino

Year:	2011
Gepaid:	CAR000088013
Contact:	LLOYD MACK
Telephone:	9098224401
Mailing Name:	Not reported
Mailing Address:	PO BOX 2469
Mailing City,St,Zip:	FONTANA, CA 923340000
Gen County:	Not reported
TSD EPA ID:	NVT330010000
TSD County:	Not reported
Waste Category:	Not reported
Disposal Method:	Landfill Or Surface Impoundment That Will Be Closed As Landfill(To Include On-Site Treatment And/Or Stabilization)
Tons:	0.15
Facility County:	San Bernardino

Year:	2010
Gepaid:	CAR000088013
Contact:	LLOYD MACK
Telephone:	9098224401
Mailing Name:	Not reported
Mailing Address:	PO BOX 2469
Mailing City,St,Zip:	FONTANA, CA 923340000
Gen County:	Not reported
TSD EPA ID:	NVT330010000
TSD County:	Not reported
Waste Category:	Other organic solids
Disposal Method:	Landfill Or Surface Impoundment That Will Be Closed As Landfill(To Include On-Site Treatment And/Or Stabilization)
Tons:	1.2
Facility County:	San Bernardino

Year:	2009
Gepaid:	CAR000088013
Contact:	LLOYD MACK
Telephone:	9098224401
Mailing Name:	Not reported
Mailing Address:	PO BOX 2469
Mailing City,St,Zip:	FONTANA, CA 923340000
Gen County:	Not reported
TSD EPA ID:	NVT330010000

Map ID	Site	Database(s)	EPA ID Number

SUNRISE FORD (Continued) **1004676665**

TSD County: Not reported
Waste Category: Other organic solids
Disposal Method: Landfill Or Surface Impoundment That Will Be Closed As Landfill(To Include On-Site Treatment And/Or Stabilization)
Tons: 1.2
Facility County: San Bernardino

Click this hyperlink while viewing on your computer to access
3 additional CA_HAZNET: record(s) in the EDR Site Report.

---

235 **HECTOR'S BODY SHOP** **HAZNET** **S113089916**
15944 VALLEY BLVD **N/A**
FONTANA, CA 92335

HAZNET:
Year: 2001
Gepaid: CAL000171187
Contact: HECTOR BORREGO-OWNER
Telephone: 9098544378
Mailing Name: Not reported
Mailing Address: 15944 VALLEY BLVD
Mailing City,St,Zip: FONTANA, CA 923350000
Gen County: Not reported
TSD EPA ID: CAD028409019
TSD County: Not reported
Waste Category: Unspecified organic liquid mixture
Disposal Method: Not reported
Tons: 0.06
Facility County: San Bernardino

Year: 2001
Gepaid: CAL000171187
Contact: HECTOR BORREGO-OWNER
Telephone: 9098544378
Mailing Name: Not reported
Mailing Address: 15944 VALLEY BLVD
Mailing City,St,Zip: FONTANA, CA 923350000
Gen County: Not reported
TSD EPA ID: CAD028409019
TSD County: Not reported
Waste Category: Other organic solids
Disposal Method: Not reported
Tons: 0.45
Facility County: San Bernardino

Year: 2000
Gepaid: CAL000171187
Contact: HECTOR BORREGO-OWNER
Telephone: 9098544378
Mailing Name: Not reported
Mailing Address: 15944 VALLEY BLVD
Mailing City,St,Zip: FONTANA, CA 923350000
Gen County: Not reported
TSD EPA ID: CAD008302903
TSD County: Not reported
Waste Category: Oxygenated solvents (acetone, butanol, ethyl acetate, etc.)
Disposal Method: Recycler
Tons: 0.06

Map ID	Site	Database(s)	EPA ID Number

HECTOR'S BODY SHOP (Continued) **S113089916**

Facility County: San Bernardino

Year: 1996
Gepaid: CAL000171187
Contact: HECTOR BORREGO
Telephone: 9098544378
Mailing Name: Not reported
Mailing Address: 15944 VALLEY BLVD
Mailing City,St,Zip: FONTANA, CA 923350000
Gen County: Not reported
TSD EPA ID: CAL000121946
TSD County: Not reported
Waste Category: Photochemicals/photoprocessing waste
Disposal Method: Not reported
Tons: .0208
Facility County: San Bernardino

---

235 **JL AUTO BODY** **HAZNET** **S113131420**
15944 VALLEY BLVD **N/A**
FONTANA, CA 92335

HAZNET:
Year: 2009
Gepaid: CAL000280839
Contact: JORGE ROMAN
Telephone: 9098540993
Mailing Name: Not reported
Mailing Address: 15944 VALLEY BLVD
Mailing City,St,Zip: FONTANA, CA 92335
Gen County: Not reported
TSD EPA ID: CAT080013352
TSD County: Not reported
Waste Category: Unspecified solvent mixture
Disposal Method: Fuel Blending Prior To Energy Recovery At Another Site
Tons: 0.198
Facility County: San Bernardino

---

235 **J.L. AUTO BODY & REPAIR** **San Bern. Co. Permit** **S104766859**
15944 VALLEY BLVD **N/A**
FONTANA, CA 92335

San Bern. Co. Permit:
Region: SAN BERNARDINO
Facility ID: FA0003737
Owner: LARIOS, JUAN
Permit Number: PT0009676
Permit Category: CONDITIONALLY EXEMPT SMALL QUANTITY GENERATOR
Facility Status: ACTIVE
Expiration Date: 11/30/2013

Region: SAN BERNARDINO
Facility ID: FA0003737
Owner: LARIOS, JUAN
Permit Number: PT0014508
Permit Category: HAZMAT HANDLER 0-10 EMPLOYEES
Facility Status: ACTIVE

Map ID	Site	Database(s)	EPA ID Number
	J.L. AUTO BODY & REPAIR (Continued)		**S104766859**
	Expiration Date: 11/30/2013		
236	**AUTO DEPOT** **15836 VALLEY BLVD** **FONTANA, CA 92335**	**HAZNET**	**S113129738** **N/A**

HAZNET:

Year:	2012
Gepaid:	CAL000277476
Contact:	JAIME LUNA
Telephone:	9093557223
Mailing Name:	Not reported
Mailing Address:	PO BOX 1557
Mailing City,St,Zip:	FONTANA, CA 923341557
Gen County:	San Bernardino
TSD EPA ID:	CAD099452708
TSD County:	Los Angeles
Waste Category:	Not reported
Disposal Method:	Other Recovery Of Reclamation For Reuse Including Acid Regeneration, Organics Recovery Ect
Tons:	0.513
Facility County:	San Bernardino

Year:	2011
Gepaid:	CAL000277476
Contact:	JAIME LUNA
Telephone:	9093557223
Mailing Name:	Not reported
Mailing Address:	PO BOX 1557
Mailing City,St,Zip:	FONTANA, CA 923341557
Gen County:	Not reported
TSD EPA ID:	CAD099452708
TSD County:	Not reported
Waste Category:	Waste oil and mixed oil
Disposal Method:	Other Recovery Of Reclamation For Reuse Including Acid Regeneration, Organics Recovery Ect
Tons:	0.76
Facility County:	San Bernardino

Year:	2010
Gepaid:	CAL000277476
Contact:	JAIME LUNA
Telephone:	9093557223
Mailing Name:	Not reported
Mailing Address:	PO BOX 1557
Mailing City,St,Zip:	FONTANA, CA 923341557
Gen County:	Not reported
TSD EPA ID:	CAD099452708
TSD County:	Not reported
Waste Category:	Waste oil and mixed oil
Disposal Method:	Other Recovery Of Reclamation For Reuse Including Acid Regeneration, Organics Recovery Ect
Tons:	1.406
Facility County:	San Bernardino

Map ID	Site	Database(s)	EPA ID Number
236	**REPO RANCH** **15836 VALLEY BLVD** **FONTANA, CA 92335**	**HAZNET**	**S113096386** **N/A**

HAZNET:

Year:	2000
Gepaid:	CAL000181757
Contact:	JAIME LUNA/LOT MGR
Telephone:	9093492030
Mailing Name:	Not reported
Mailing Address:	7479 ORANGETHORPE
Mailing City,St,Zip:	BUENA PARK, CA 906200000
Gen County:	Not reported
TSD EPA ID:	CAD982444481
TSD County:	Not reported
Waste Category:	Off-specification, aged or surplus organics
Disposal Method:	Recycler
Tons:	0.62
Facility County:	San Bernardino

Year:	2000
Gepaid:	CAL000181757
Contact:	JAIME LUNA/LOT MGR
Telephone:	9093492030
Mailing Name:	Not reported
Mailing Address:	7479 ORANGETHORPE
Mailing City,St,Zip:	BUENA PARK, CA 906200000
Gen County:	Not reported
TSD EPA ID:	CAD028409019
TSD County:	Not reported
Waste Category:	Waste oil and mixed oil
Disposal Method:	Transfer Station
Tons:	0.45
Facility County:	San Bernardino

Map ID	Site	Database(s)	EPA ID Number
236	**REPO RANCH** **15836 VALLEY BLVD** **FONTANA, CA 92335**	**RCRA-SQG** **FINDS** **HAZNET**	**1001967627** **CAR000071316**

RCRA-SQG:

Date form received by agency:	04/24/2000
Facility name:	REPO RANCH
Facility address:	15836 VALLEY BLVD FONTANA, CA 92335
EPA ID:	CAR000071316
Contact:	SALVADOR MAGALLANES
Contact address:	15836 VALLEY BLVD FONTANA, CA 92335
Contact country:	US
Contact telephone:	(909) 349-2030
Contact email:	Not reported
EPA Region:	09
Classification:	Small Small Quantity Generator
Description:	Handler: generates more than 100 and less than 1000 kg of hazardous waste during any calendar month and accumulates less than 6000 kg of hazardous waste at any time; or generates 100 kg or less of hazardous waste during any calendar month, and accumulates more than 1000 kg of hazardous waste at any time

Map ID	Site	Database(s)	EPA ID Number

REPO RANCH (Continued) **1001967627**

Owner/Operator Summary:
- Owner/operator name: JIM SCHNEIDER
- Owner/operator address: 15836 VALLEY BLVD
  FONTANA, CA 92335
- Owner/operator country: Not reported
- Owner/operator telephone: (909) 349-2030
- Legal status: Private
- Owner/Operator Type: Owner
- Owner/Op start date: Not reported
- Owner/Op end date: Not reported

Handler Activities Summary:
- U.S. importer of hazardous waste: No
- Mixed waste (haz. and radioactive): No
- Recycler of hazardous waste: No
- Transporter of hazardous waste: No
- Treater, storer or disposer of HW: No
- Underground injection activity: No
- On-site burner exemption: No
- Furnace exemption: No
- Used oil fuel burner: No
- Used oil processor: No
- User oil refiner: No
- Used oil fuel marketer to burner: No
- Used oil Specification marketer: No
- Used oil transfer facility: No
- Used oil transporter: No

Hazardous Waste Summary:
- Waste code: D000
- Waste name: Not Defined

- Waste code: D039
- Waste name: TETRACHLOROETHYLENE

- Violation Status: No violations found

FINDS:

- Registry ID: 110002935806

Environmental Interest/Information System
RCRAInfo is a national information system that supports the Resource Conservation and Recovery Act (RCRA) program through the tracking of events and activities related to facilities that generate, transport, and treat, store, or dispose of hazardous waste. RCRAInfo allows RCRA program staff to track the notification, permit, compliance, and corrective action activities required under RCRA.

HAZNET:
- Year: 2001
- Gepaid: CAR000071316
- Contact: --
- Telephone: --
- Mailing Name: Not reported

Map ID	Site	Database(s)	EPA ID Number

REPO RANCH (Continued) **1001967627**

Mailing Address: 15836 VALLEY BLVD
Mailing City,St,Zip: FONTANA, CA 923350000
Gen County: Not reported
TSD EPA ID: CAT000613927
TSD County: Not reported
Waste Category: Not reported
Disposal Method: Transfer Station
Tons: 0
Facility County: San Bernardino

Year: 2001
Gepaid: CAR000071316
Contact: --
Telephone: --
Mailing Name: Not reported
Mailing Address: 15836 VALLEY BLVD
Mailing City,St,Zip: FONTANA, CA 923350000
Gen County: Not reported
TSD EPA ID: CAT000613927
TSD County: Not reported
Waste Category: Aqueous solution with total organic residues less than 10 percent
Disposal Method: Transfer Station
Tons: 1.86
Facility County: San Bernardino

Year: 2000
Gepaid: CAR000071316
Contact: --
Telephone: --
Mailing Name: Not reported
Mailing Address: 15836 VALLEY BLVD
Mailing City,St,Zip: FONTANA, CA 923350000
Gen County: Not reported
TSD EPA ID: CAT000613927
TSD County: Not reported
Waste Category: Aqueous solution with total organic residues less than 10 percent
Disposal Method: Transfer Station
Tons: 0.75
Facility County: San Bernardino

---

237 **MOBILE TRUCK & TRAILER REPAIR, LLC** **HAZNET** **S113159069**
15622 VALLEY BLVD **N/A**
FONTANA, CA 92335

HAZNET:
Year: 2011
Gepaid: CAL000354179
Contact: MARIA BAUTISTA
Telephone: 9095740251
Mailing Name: Not reported
Mailing Address: 16155 SIERRA LAKES PKWY STE 160-701
Mailing City,St,Zip: FONTANA, CA 923361244
Gen County: Not reported
TSD EPA ID: CAD099452708
TSD County: Not reported
Waste Category: Waste oil and mixed oil
Disposal Method: Other Recovery Of Reclamation For Reuse Including Acid Regeneration, Organics Recovery Ect

Map ID	Site	Database(s)	EPA ID Number

MOBILE TRUCK & TRAILER REPAIR, LLC (Continued) **S113159069**

Tons: 1.33
Facility County: San Bernardino

Year: 2010
Gepaid: CAL000354179
Contact: MARIA BAUTISTA
Telephone: 9095740251
Mailing Name: Not reported
Mailing Address: 16155 SIERRA LAKES PKWY STE 160-701
Mailing City,St,Zip: FONTANA, CA 923361244
Gen County: Not reported
TSD EPA ID: CAD099452708
TSD County: Not reported
Waste Category: Waste oil and mixed oil
Disposal Method: Other Recovery Of Reclamation For Reuse Including Acid Regeneration, Organics Recovery Ect
Tons: 0.57
Facility County: San Bernardino

---

237 **ED'S RV REPAIR INC** **HAZNET** **S113066326**
15622 VALLEY BLVD **N/A**
FONTANA, CA 92335

HAZNET:
Year: 1999
Gepaid: CAL000116271
Contact: EDWARD HIGUERA
Telephone: 9093502029
Mailing Name: Not reported
Mailing Address: 16786 CERES AVE
Mailing City,St,Zip: FONTANA, CA 923350000
Gen County: Not reported
TSD EPA ID: CAD099452708
TSD County: Not reported
Waste Category: Unspecified aqueous solution
Disposal Method: Recycler
Tons: .2293
Facility County: San Bernardino

Year: 1999
Gepaid: CAL000116271
Contact: EDWARD HIGUERA
Telephone: 9093502029
Mailing Name: Not reported
Mailing Address: 16786 CERES AVE
Mailing City,St,Zip: FONTANA, CA 923350000
Gen County: Not reported
TSD EPA ID: CAD008302903
TSD County: Not reported
Waste Category: Paint sludge
Disposal Method: Recycler
Tons: .2293
Facility County: San Bernardino

Year: 1999
Gepaid: CAL000116271
Contact: EDWARD HIGUERA
Telephone: 9093502029

Map ID	Site	Database(s)	EPA ID Number

ED'S RV REPAIR INC (Continued) **S113066326**

Mailing Name: Not reported
Mailing Address: 16786 CERES AVE
Mailing City,St,Zip: FONTANA, CA 923350000
Gen County: Not reported
TSD EPA ID: CAD099452708
TSD County: Not reported
Waste Category: Waste oil and mixed oil
Disposal Method: Recycler
Tons: .4587
Facility County: San Bernardino

Year: 1998
Gepaid: CAL000116271
Contact: EDWARD HIGUERA
Telephone: 9093502029
Mailing Name: Not reported
Mailing Address: 16786 CERES AVE
Mailing City,St,Zip: FONTANA, CA 923350000
Gen County: Not reported
TSD EPA ID: CAD099452708
TSD County: Not reported
Waste Category: Waste oil and mixed oil
Disposal Method: Recycler
Tons: .2293
Facility County: San Bernardino

Year: 1997
Gepaid: CAL000116271
Contact: EDWARD HIGUERA
Telephone: 9093502029
Mailing Name: Not reported
Mailing Address: 16786 CERES AVE
Mailing City,St,Zip: FONTANA, CA 923350000
Gen County: Not reported
TSD EPA ID: CAD099452708
TSD County: Not reported
Waste Category: Waste oil and mixed oil
Disposal Method: Recycler
Tons: .4587
Facility County: San Bernardino

Click this hyperlink while viewing on your computer to access
6 additional CA_HAZNET: record(s) in the EDR Site Report.

---

237 **DANNY HERMAN TRUCKING, INC.(COMMON CARRIER, EXP. 2015)** **San Bern. Co. Permit** **U001574843**
15622 VALLEY BLVD **N/A**
FONTANA, CA CA923

San Bern. Co. Permit:
Region: SAN BERNARDINO
Facility ID: FA0002635
Owner: DANNY HERMAN TRUCKING INC
Permit Number: PT0007857
Permit Category: SPECIAL GENERATOR
Facility Status: INACTIVE
Expiration Date: 05/31/2003

Region: SAN BERNARDINO

Map ID	Site	Database(s)	EPA ID Number

DANNY HERMAN TRUCKING, INC.(COMMON CARRIER, EXP. 2015) (Continued) **U001574843**

Facility ID: FA0002635
Owner: DANNY HERMAN TRUCKING INC
Permit Number: PT0007858
Permit Category: SPECIAL HANDLER
Facility Status: INACTIVE
Expiration Date: 05/31/2003

Region: SAN BERNARDINO
Facility ID: FA0013869
Owner: SANCHEZ, HERNAN
Permit Number: PT0024376
Permit Category: SPECIAL HANDLER
Facility Status: INACTIVE
Expiration Date: 05/31/2012

Region: SAN BERNARDINO
Facility ID: FA0013869
Owner: SANCHEZ, HERNAN
Permit Number: PT0024377
Permit Category: SPECIAL GENERATOR
Facility Status: INACTIVE
Expiration Date: 05/31/2012

---

237 **DANNY HERMAN TRUCKING** **CA FID UST** **S101591265**
15622 VALLEY BLVD **SWEEPS UST** **N/A**
FONTANA, CA 92335 **San Bern. Co. Permit**

CA FID UST:
Facility ID: 36003287
Regulated By: UTNKA
Regulated ID: 00008185
Cortese Code: Not reported
SIC Code: Not reported
Facility Phone: Not reported
Mail To: Not reported
Mailing Address: P O BOX
Mailing Address 2: Not reported
Mailing City,St,Zip: FONTANA 92335
Contact: Not reported
Contact Phone: Not reported
DUNs Number: Not reported
NPDES Number: Not reported
EPA ID: Not reported
Comments: Not reported
Status: Active

SWEEPS UST:
Status: Active
Comp Number: 8185
Number: 9
Board Of Equalization: 44-020039
Referral Date: 08-29-91
Action Date: 08-29-91
Created Date: 02-29-88
Tank Status: A
Owner Tank Id: 3
Swrcb Tank Id: 36-000-008185-000001

Map ID	Site	Database(s)	EPA ID Number

DANNY HERMAN TRUCKING (Continued) **S101591265**

Actv Date: 08-25-88
Capacity: 4000
Tank Use: M.V. FUEL
Stg: P
Content: REG UNLEADED
Number Of Tanks: 3

Status: Active
Comp Number: 8185
Number: 9
Board Of Equalization: 44-020039
Referral Date: 08-29-91
Action Date: 08-29-91
Created Date: 02-29-88
Tank Status: A
Owner Tank Id: 2
Swrcb Tank Id: 36-000-008185-000002
Actv Date: 08-25-88
Capacity: 10000
Tank Use: M.V. FUEL
Stg: P
Content: DIESEL
Number Of Tanks: Not reported

Status: Active
Comp Number: 8185
Number: 9
Board Of Equalization: 44-020039
Referral Date: 08-29-91
Action Date: 08-29-91
Created Date: 02-29-88
Tank Status: A
Owner Tank Id: 1
Swrcb Tank Id: 36-000-008185-000003
Actv Date: 08-25-88
Capacity: 7500
Tank Use: M.V. FUEL
Stg: P
Content: REG UNLEADED
Number Of Tanks: Not reported

San Bern. Co. Permit:
Region: SAN BERNARDINO
Facility ID: FA0014605
Owner: MEZA, CARLOS
Permit Number: PT0025494
Permit Category: SPECIAL HANDLER
Facility Status: ACTIVE
Expiration Date: 05/31/2014

Region: SAN BERNARDINO
Facility ID: FA0014605
Owner: MEZA, CARLOS
Permit Number: PT0025495
Permit Category: SPECIAL GENERATOR
Facility Status: ACTIVE
Expiration Date: 05/31/2014

Map ID	Site	Database(s)	EPA ID Number
237	**1X DANNY HERMAN** **15622 VALLEY** **FONTANA, CA 92335**	**HAZNET**	**S112846687** **N/A**

HAZNET:

Year:	1993
Gepaid:	CAC000833104
Contact:	DANNY HERMAN
Telephone:	0000000000
Mailing Name:	Not reported
Mailing Address:	SAME
Mailing City,St,Zip:	CA 923350000
Gen County:	Not reported
TSD EPA ID:	CAT080013352
TSD County:	Not reported
Waste Category:	Waste oil and mixed oil
Disposal Method:	Recycler
Tons:	1.66799999999
Facility County:	San Bernardino

Map ID	Site	Database(s)	EPA ID Number
237	**1X CRAWFORD INVESTMENTS** **15635 VALLEY BLVD** **FONTANA, CA 92335**	**HAZNET**	**S112854891** **N/A**

HAZNET:

Year:	1994
Gepaid:	CAC000942128
Contact:	CRAWFORD INVESTMENT
Telephone:	0000000000
Mailing Name:	Not reported
Mailing Address:	P O BOX 2727
Mailing City,St,Zip:	SAN BERNARDINO, CA 924060000
Gen County:	Not reported
TSD EPA ID:	CAT080011059
TSD County:	Not reported
Waste Category:	Waste oil and mixed oil
Disposal Method:	Recycler
Tons:	.5004
Facility County:	San Bernardino

Map ID	Site	Database(s)	EPA ID Number
237	**KEN MOORE** **15609 VALLEY BLVD** **FONTANA, CA 92335**	**HAZNET**	**S112951154** **N/A**

HAZNET:

Year:	2006
Gepaid:	CAC002599906
Contact:	CHARLIE SILVERS
Telephone:	9093579961
Mailing Name:	Not reported
Mailing Address:	15609 VALLEY BLVD
Mailing City,St,Zip:	FONTANA, CA 92335
Gen County:	Not reported
TSD EPA ID:	CAT080013352
TSD County:	Not reported
Waste Category:	Unspecified oil-containing waste
Disposal Method:	Recycler
Tons:	0.31

Map ID	Site	Database(s)	EPA ID Number

KEN MOORE (Continued) **S112951154**

Facility County: San Bernardino

---

238 **DIESEL TRUCK EXPORT INC** **HAZNET** **S113802028**
15516 VALLEY BLVD **N/A**
FONTANA, CA 92335

HAZNET:

Year:	2012
Gepaid:	CAL000374571
Contact:	BOB KIMBALL
Telephone:	7145948638
Mailing Name:	Not reported
Mailing Address:	15516 VALLEY BLVD
Mailing City,St,Zip:	FONTANA, CA 92335
Gen County:	San Bernardino
TSD EPA ID:	CAD099452708
TSD County:	Los Angeles
Waste Category:	Not reported
Disposal Method:	Other Recovery Of Reclamation For Reuse Including Acid Regeneration, Organics Recovery Ect
Tons:	3.154
Facility County:	San Bernardino

---

238 **CARNIVAL TIME SHOWS INC** **LUST** **S101591335**
15513 VALLEY BLVD **CA FID UST** **N/A**
FONTANA, CA 92335 **SWEEPS UST**

LUST:

Region:	STATE
Global Id:	T0607127183
Latitude:	34.069978
Longitude:	-117.46648
Case Type:	LUST Cleanup Site
Status:	Completed - Case Closed
Status Date:	11/24/1992
Lead Agency:	SAN BERNARDINO COUNTY
Case Worker:	Not reported
Local Agency:	Not reported
RB Case Number:	Not reported
LOC Case Number:	90179
File Location:	Local Agency
Potential Media Affect:	Soil
Potential Contaminants of Concern:	Diesel, Gasoline
Site History:	Not reported

Click here to access the California GeoTracker records for this facility:

Contact:

Global Id:	T0607127183
Contact Type:	Regional Board Caseworker
Contact Name:	Ken Williams
Organization Name:	SANTA ANA RWQCB (REGION 8)
Address:	3737 MAIN STREET, SUITE 500
City:	RIVERSIDE
Email:	kwilliams@waterboards.ca.gov
Phone Number:	Not reported

Map ID	Site	Database(s)	EPA ID Number

CARNIVAL TIME SHOWS INC (Continued) **S101591335**

Status History:

Global Id:	T0607127183
Status:	Completed - Case Closed
Status Date:	11/24/1992
Global Id:	T0607127183
Status:	Open - Case Begin Date
Status Date:	03/02/1990

Regulatory Activities:

Global Id:	T0607127183
Action Type:	Other
Date:	01/01/1950
Action:	Leak Discovery
Global Id:	T0607127183
Action Type:	Other
Date:	01/01/1950
Action:	Leak Reported
Global Id:	T0607127183
Action Type:	REMEDIATION
Date:	01/01/1950
Action:	Not reported

LUST REG 8:

Region:	8
County:	San Bernardino
Regional Board:	Santa Ana Region
Facility Status:	Case Closed
Case Number:	Not reported
Local Case Num:	90179
Case Type:	Soil only
Substance:	Gasoline
Qty Leaked:	Not reported
Abate Method:	Not reported
Cross Street:	ELM AVENUE
Enf Type:	Not reported
Funding:	Not reported
How Discovered:	OM
How Stopped:	Not reported
Leak Cause:	UNK
Leak Source:	UNK
Global ID:	T0607127183
How Stopped Date:	Not reported
Enter Date:	Not reported
Review Date:	Not reported
Prelim Assess:	Not reported
Discover Date:	3/2/1990
Enforcement Date:	Not reported
Close Date:	11/24/1992
Workplan:	Not reported
Pollution Char:	Not reported
Remed Plan:	Not reported
Remed Action:	Not reported

Map ID	Site	Database(s)	EPA ID Number

CARNIVAL TIME SHOWS INC (Continued) **S101591335**

Monitoring: Not reported
Enter Date: Not reported
GW Qualifies: Not reported
Soil Qualifies: Not reported
Operator: Not reported
Facility Contact: Not reported
Interim: Not reported
Oversite Program: LUST
Latitude: 34.070163
Longitude: -117.466467
MTBE Date: Not reported
Max MTBE GW: Not reported
MTBE Concentration: 0
Max MTBE Soil: Not reported
MTBE Fuel: 1
MTBE Tested: Site NOT Tested for MTBE.Includes Unknown and Not Analyzed.
MTBE Class: *
Staff: Not reported
Staff Initials: Not reported
Lead Agency: Local Agency
Local Agency: 36000L
Hydr Basin #: UPPER SANTA ANA VALL
Beneficial: Not reported
Priority: Not reported
Cleanup Fund Id: Not reported
Work Suspended: Not reported
Summary: A NON LOP SOIL CASE

CA FID UST:
Facility ID: 36004903
Regulated By: UTNKA
Regulated ID: Not reported
Cortese Code: Not reported
SIC Code: Not reported
Facility Phone: Not reported
Mail To: Not reported
Mailing Address: 15513 VALLEY BLVD
Mailing Address 2: Not reported
Mailing City,St,Zip: FONTANA 92335
Contact: Not reported
Contact Phone: Not reported
DUNs Number: Not reported
NPDES Number: Not reported
EPA ID: Not reported
Comments: Not reported
Status: Active

SWEEPS UST:
Status: Active
Comp Number: 8799
Number: 1
Board Of Equalization: Not reported
Referral Date: 03-24-92
Action Date: 03-24-92
Created Date: 09-21-88
Tank Status: A

Map ID	Site	Database(s)	EPA ID Number

CARNIVAL TIME SHOWS INC (Continued) **S101591335**

Owner Tank Id: Not reported
Swrcb Tank Id: 36-000-008799-000001
Actv Date: 09-21-88
Capacity: 1
Tank Use: UNKNOWN
Stg: P
Content: UNKNOWN
Number Of Tanks: 1

---

238 **RUSH TRUCK CENTER FONTANA BODY SHOP** **HAZNET** **S113177457**
10122 ELM AVE **N/A**
FONTANA, CA 92335

HAZNET:
Year: 2006
Gepaid: CAR000148437
Contact: JAZMIN GUTIEREZ
Telephone: 9098237080
Mailing Name: Not reported
Mailing Address: 10122 ELM AVE
Mailing City,St,Zip: FONTANA, CA 923350000
Gen County: Not reported
TSD EPA ID: CAD008252405
TSD County: Not reported
Waste Category: Other empty containers 30 gallons or more
Disposal Method: Recycler
Tons: 0.02
Facility County: San Bernardino

Year: 2003
Gepaid: CAR000148437
Contact: JAZMIN GUTIEREZ
Telephone: 9098237080
Mailing Name: Not reported
Mailing Address: 10122 ELM AVE
Mailing City,St,Zip: FONTANA, CA 923350000
Gen County: Not reported
TSD EPA ID: CAD008252405
TSD County: Not reported
Waste Category: Unspecified solvent mixture
Disposal Method: Recycler
Tons: 0.25
Facility County: San Bernardino

---

238 **RUSH TRUCK CENTER** **HAZNET** **S113128581**
10122 ELM AVE **N/A**
FONTANA, CA 92335

HAZNET:
Year: 2008
Gepaid: CAL000275186
Contact: MR DON RYAN
Telephone: 9098038962
Mailing Name: Not reported
Mailing Address: 15463 VALLEY BLVD
Mailing City,St,Zip: FONTANA, CA 923350000

Map ID	Site	Database(s)	EPA ID Number

RUSH TRUCK CENTER (Continued) **S113128581**

Gen County: Not reported
TSD EPA ID: CAD099452708
TSD County: Not reported
Waste Category: Unspecified aqueous solution
Disposal Method: Other Recovery Of Reclamation For Reuse Including Acid Regeneration, Organics Recovery Ect
Tons: 0.882
Facility County: San Bernardino

Year: 2007
Gepaid: CAL000275186
Contact: MR DON RYAN
Telephone: 9098038962
Mailing Name: Not reported
Mailing Address: 10122 ELM AVE
Mailing City,St,Zip: FONTANA, CA 92335
Gen County: Not reported
TSD EPA ID: CAD981696420
TSD County: Not reported
Waste Category: Unspecified aqueous solution
Disposal Method: Storage, Bulking, And/Or Transfer Off Site--No Treatment/Reovery (H010-H129) Or (H131-H135)
Tons: 10.5
Facility County: San Bernardino

Year: 2006
Gepaid: CAL000275186
Contact: MR DON RYAN
Telephone: 9098038962
Mailing Name: Not reported
Mailing Address: 10122 ELM AVE
Mailing City,St,Zip: FONTANA, CA 92335
Gen County: Not reported
TSD EPA ID: CAD981696420
TSD County: Not reported
Waste Category: Aqueous solution with total organic residues less than 10 percent
Disposal Method: Storage, Bulking, And/Or Transfer Off Site--No Treatment/Reovery (H010-H129) Or (H131-H135)
Tons: 2.5
Facility County: San Bernardino

Year: 2006
Gepaid: CAL000275186
Contact: MR DON RYAN
Telephone: 9098038962
Mailing Name: Not reported
Mailing Address: 10122 ELM AVE
Mailing City,St,Zip: FONTANA, CA 92335
Gen County: Not reported
TSD EPA ID: CAD981696420
TSD County: Not reported
Waste Category: Oil/water separation sludge
Disposal Method: Transfer Station
Tons: 3.33
Facility County: San Bernardino

Year: 2005

Map ID	Site	Database(s)	EPA ID Number

RUSH TRUCK CENTER (Continued) **S113128581**

Gepaid: CAL000275186
Contact: MR DON RYAN
Telephone: 9098038962
Mailing Name: Not reported
Mailing Address: 10122 ELM AVE
Mailing City,St,Zip: FONTANA, CA 92335
Gen County: Not reported
TSD EPA ID: CAD981696420
TSD County: Not reported
Waste Category: Waste oil and mixed oil
Disposal Method: Recycler
Tons: 2.91
Facility County: San Bernardino

Click this hyperlink while viewing on your computer to access
2 additional CA_HAZNET: record(s) in the EDR Site Report.

---

238 **RUSH TRUCK CENTERS OF CALIFORNIA** **San Bern. Co. Permit** **S106112143**
10122 ELM AVE **N/A**
FONTANA, CA 92335

San Bern. Co. Permit:
Region: SAN BERNARDINO
Facility ID: FA0008012
Owner: RUSH, MARVIN
Permit Number: PT0019422
Permit Category: HAZARDOUS WASTE GENERATOR - 26-50 EMPLOYEES
Facility Status: ACTIVE
Expiration Date: 01/31/2014

Region: SAN BERNARDINO
Facility ID: FA0008012
Owner: RUSH, MARVIN
Permit Number: PT0019423
Permit Category: HAZMAT HANDLER 26-50 EMPLOYEES (W/GEN PRMT)
Facility Status: ACTIVE
Expiration Date: 01/31/2014

Region: SAN BERNARDINO
Facility ID: FA0008012
Owner: RUSH, MARVIN
Permit Number: PT0023987
Permit Category: APSA 1,320-10,000 GAL FAC CAPACITY
Facility Status: ACTIVE
Expiration Date: 01/31/2014

Region: SAN BERNARDINO
Facility ID: FA0008012
Owner: RUSH, MARVIN
Permit Number: PT0014129
Permit Category: HAZMAT HANDLER 11-25 EMPLOYEES (W/GEN PRMT)
Facility Status: INACTIVE
Expiration Date: 01/31/2008

Region: SAN BERNARDINO
Facility ID: FA0008012
Owner: RUSH, MARVIN
Permit Number: PT0014130

Map ID	Site	Database(s)	EPA ID Number

RUSH TRUCK CENTERS OF CALIFORNIA (Continued) **S106112143**

Permit Category: HAZARDOUS WASTE GENERATOR - 11-25 EMPLOYEES
Facility Status: INACTIVE
Expiration Date: 01/31/2008

Region: SAN BERNARDINO
Facility ID: FA0008012
Owner: RUSH, MARVIN
Permit Number: PT0019106
Permit Category: SPECIAL HANDLER
Facility Status: INACTIVE
Expiration Date: 01/31/2010

Region: SAN BERNARDINO
Facility ID: FA0008012
Owner: RUSH, MARVIN
Permit Number: PT0019107
Permit Category: HAZMAT HANDLER 11-25 EMPLOYEES (W/GEN PRMT)
Facility Status: INACTIVE
Expiration Date: 01/31/2008

Region: SAN BERNARDINO
Facility ID: FA0008012
Owner: RUSH, MARVIN
Permit Number: PT0019447
Permit Category: SPECIAL HANDLER
Facility Status: INACTIVE
Expiration Date: 01/31/2008

---

238 **GARRETT TRUCKING INC** **HAZNET** **S113122624**
10153 ELM AVE **N/A**
FONTANA, CA 92335

HAZNET:
Year: 2003
Gepaid: CAL000260568
Contact: GEORGE GARRETT/PRES
Telephone: 9093552955
Mailing Name: Not reported
Mailing Address: 10153 ELM AVE
Mailing City,St,Zip: FONTANA, CA 92335
Gen County: Not reported
TSD EPA ID: CAT000613927
TSD County: Not reported
Waste Category: Aqueous solution with total organic residues less than 10 percent
Disposal Method: Transfer Station
Tons: 0.13
Facility County: San Bernardino

Map ID	Site	Database(s)	EPA ID Number
238	**AG-CHERPIN, EUGENE L** **10179 ELM AVE** **FONTANA, CA 92335**	**UST**	**U003784938** **N/A**

UST:
Facility ID: 87012683
Latitude: 34.06936
Longitude: -117.46684

Map ID	Site	Database(s)	EPA ID Number
238	**EUGENE L. CHERPIN** **10179 ELM AVE** **FONTANA, CA 92335**	**CA FID UST** **SWEEPS UST**	**S101619255** **N/A**

CA FID UST:
Facility ID: 36000825
Regulated By: UTNKA
Regulated ID: 00049428
Cortese Code: Not reported
SIC Code: Not reported
Facility Phone: Not reported
Mail To: Not reported
Mailing Address: 10179 ELM AVE
Mailing Address 2: Not reported
Mailing City,St,Zip: FONTANA 92335
Contact: Not reported
Contact Phone: Not reported
DUNs Number: Not reported
NPDES Number: Not reported
EPA ID: Not reported
Comments: Not reported
Status: Active

SWEEPS UST:
Status: Active
Comp Number: 49428
Number: 9
Board Of Equalization: Not reported
Referral Date: 08-28-91
Action Date: 08-28-91
Created Date: 02-29-88
Tank Status: A
Owner Tank Id: 1
Swrcb Tank Id: 36-000-049428-000001
Actv Date: 07-08-88
Capacity: 280
Tank Use: M.V. FUEL
Stg: P
Content: REG UNLEADED
Number Of Tanks: 2

Status: Active
Comp Number: 49428
Number: 9
Board Of Equalization: Not reported
Referral Date: 08-28-91
Action Date: 08-28-91
Created Date: 02-29-88
Tank Status: A
Owner Tank Id: 2

Map ID	Site	Database(s)	EPA ID Number

EUGENE L. CHERPIN (Continued) **S101619255**

Swrcb Tank Id: 36-000-049428-000002
Actv Date: 07-08-88
Capacity: 550
Tank Use: M.V. FUEL
Stg: P
Content: REG UNLEADED
Number Of Tanks: Not reported

---

238 **CHERPIN, EUGENE L** **San Bern. Co. Permit** **U001574833**
10179 ELM AVE **N/A**
FONTANA, CA 92335

San Bern. Co. Permit:
Region: SAN BERNARDINO
Facility ID: FA0000385
Owner: CHERPIN, EUGENE L
Permit Number: PT0003173
Permit Category: HAZMAT HANDLER - UST ONLY
Facility Status: INACTIVE
Expiration Date: 02/28/1987

Region: SAN BERNARDINO
Facility ID: FA0000385
Owner: CHERPIN, EUGENE L
Permit Number: PT0011354
Permit Category: UST OWNERSHIP/OPERATING PERMIT (PER UST)
Facility Status: INACTIVE
Expiration Date: 02/28/1987

Region: SAN BERNARDINO
Facility ID: FA0000385
Owner: CHERPIN, EUGENE L
Permit Number: PT0011355
Permit Category: UST OWNERSHIP/OPERATING PERMIT (PER UST)
Facility Status: INACTIVE
Expiration Date: 02/28/1987

---

238 **J/K EXCAVATION & GRADING CO INC YARD** **HAZNET** **S113131140**
10206 ELM AVE STE B **N/A**
FONTANA, CA 92335

HAZNET:
Year: 2012
Gepaid: CAL000280243
Contact: ANDREW LAMPKIN
Telephone: 9097219877
Mailing Name: Not reported
Mailing Address: 10206 ELM AVE STE B
Mailing City,St,Zip: FONTANA, CA 923350000
Gen County: San Bernardino
TSD EPA ID: CAD982444481
TSD County: San Bernardino
Waste Category: Not reported
Disposal Method: Storage, Bulking, And/Or Transfer Off Site--No Treatment/Reovery (H010-H129) Or (H131-H135)
Tons: 0.125

Map ID	Site	Database(s)	EPA ID Number

J/K EXCAVATION & GRADING CO INC YARD (Continued) **S113131140**

Facility County: San Bernardino

Year: 2012
Gepaid: CAL000280243
Contact: ANDREW LAMPKIN
Telephone: 9097219877
Mailing Name: Not reported
Mailing Address: 10206 ELM AVE STE B
Mailing City,St,Zip: FONTANA, CA 923350000
Gen County: San Bernardino
TSD EPA ID: CAD982444481
TSD County: San Bernardino
Waste Category: Not reported
Disposal Method: Storage, Bulking, And/Or Transfer Off Site--No Treatment/Reovery (H010-H129) Or (H131-H135)
Tons: 0.125
Facility County: San Bernardino

Year: 2009
Gepaid: CAL000280243
Contact: FRANCISCO OROZCO
Telephone: 9097431523
Mailing Name: Not reported
Mailing Address: 10206 ELM AVE STE B
Mailing City,St,Zip: FONTANA, CA 923350000
Gen County: Not reported
TSD EPA ID: CAT000646117
TSD County: Not reported
Waste Category: Waste oil and mixed oil
Disposal Method: Landfill Or Surface Impoundment That Will Be Closed As Landfill(To Include On-Site Treatment And/Or Stabilization)
Tons: 0.345
Facility County: San Bernardino

Year: 2009
Gepaid: CAL000280243
Contact: FRANCISCO OROZCO
Telephone: 9097431523
Mailing Name: Not reported
Mailing Address: 10206 ELM AVE STE B
Mailing City,St,Zip: FONTANA, CA 923350000
Gen County: Not reported
TSD EPA ID: CAT000646117
TSD County: Not reported
Waste Category: Waste oil and mixed oil
Disposal Method: Landfill Or Surface Impoundment That Will Be Closed As Landfill(To Include On-Site Treatment And/Or Stabilization)
Tons: 0.345
Facility County: San Bernardino

Year: 2004
Gepaid: CAL000280243
Contact: KEN WILLIAMS JR.
Telephone: 9093571800
Mailing Name: Not reported
Mailing Address: 10206 ELM AVE
Mailing City,St,Zip: FONTANA, CA 92335

Map ID	Site	Database(s)	EPA ID Number

J/K EXCAVATION & GRADING CO INC YARD (Continued) **S113131140**

Gen County: Not reported
TSD EPA ID: CAD099452708
TSD County: Not reported
Waste Category: Waste oil and mixed oil
Disposal Method: Recycler
Tons: 0.83
Facility County: San Bernardino

Click this hyperlink while viewing on your computer to access
1 additional CA_HAZNET: record(s) in the EDR Site Report.

---

238 **ADDISON EQUIPMENT** **HAZNET** **S113126387**
10206 ELM AVE **N/A**
FONTANA, CA 92335

HAZNET:
Year: 2004
Gepaid: CAL000270175
Contact: PHIL WULFF
Telephone: 9098228282
Mailing Name: Not reported
Mailing Address: 10206 ELM AVE
Mailing City,St,Zip: FONTANA, CA 92335
Gen County: Not reported
TSD EPA ID: CAD099452708
TSD County: Not reported
Waste Category: Waste oil and mixed oil
Disposal Method: Recycler
Tons: 1.54
Facility County: San Bernardino

---

238 **ADDISON EQUIPMENT RENTAL** **AST** **S104763263**
10206 ELM **N/A**
FONTANA, CA 92335

AST:
Owner: ADDISON, DAVID L. INC.
Total Gallons: 20,000
Certified Unified Program Agencies: San Bernardino

---

238 **ADDISON EQUIPMENT RENTAL** **San Bern. Co. Permit** **S108196795**
10206 ELM AVE **N/A**
FONTANA, CA 92335

San Bern. Co. Permit:
Region: SAN BERNARDINO
Facility ID: FA0000266
Owner: ADDISON, DAVID L. INC.
Permit Number: PT0007800
Permit Category: HAZMAT HANDLER 11-25 EMPLOYEES
Facility Status: ACTIVE
Expiration Date: 04/30/2014

Region: SAN BERNARDINO
Facility ID: FA0000266

Map ID	Site	Database(s)	EPA ID Number

ADDISON EQUIPMENT RENTAL (Continued) **S108196795**

Owner: ADDISON, DAVID L. INC.
Permit Number: PT0007801
Permit Category: SPECIAL GENERATOR
Facility Status: ACTIVE
Expiration Date: 04/30/2014

Region: SAN BERNARDINO
Facility ID: FA0000266
Owner: ADDISON, DAVID L. INC.
Permit Number: PT0019961
Permit Category: APSA 10,001-100,000 GAL FAC CAPACITY
Facility Status: ACTIVE
Expiration Date: 04/30/2014

---

238 **ALAMEDA PAINTING CO., INC.** **San Bern. Co. Permit** **S102038931**
10207 ELM AVENUE **N/A**
FONTANA, CA 92335

San Bern. Co. Permit:
Region: SAN BERNARDINO
Facility ID: FA0000796
Owner: RAMIREZ, HENRY
Permit Number: PT0005703
Permit Category: SPECIAL GENERATOR
Facility Status: ACTIVE
Expiration Date: 11/30/2013

Region: SAN BERNARDINO
Facility ID: FA0000796
Owner: RAMIREZ, HENRY
Permit Number: PT0005704
Permit Category: HAZMAT HANDLER 0-10 EMPLOYEES
Facility Status: ACTIVE
Expiration Date: 11/30/2013

---

238 **ALAMEDA PAINTING CO., INC.** **RCRA-LQG** **1012175592**
10207 ELM AVE., UNIT B **CAL000071894**
FONTANA, CA 92335

RCRA-LQG:
Date form received by agency: 06/04/2008
Facility name: ALAMEDA PAINTING CO., INC.
Facility address: 10207 ELM AVE., UNIT B
FONTANA, CA 92335
EPA ID: CAL000071894
Contact: CARMEN R PEREZ
Contact address: Not reported
Not reported
Contact country: Not reported
Contact telephone: (909) 357-3551
Contact email: ALAMEDAPAINT@AOL.COM
EPA Region: 09
Classification: Large Quantity Generator
Description: Handler: generates 1,000 kg or more of hazardous waste during any calendar month; or generates more than 1 kg of acutely hazardous waste during any calendar month; or generates more than 100 kg of any

Map ID	Site	Database(s)	EPA ID Number

ALAMEDA PAINTING CO., INC. (Continued) **1012175592**

residue or contaminated soil, waste or other debris resulting from the cleanup of a spill, into or on any land or water, of acutely hazardous waste during any calendar month; or generates 1 kg or less of acutely hazardous waste during any calendar month, and accumulates more than 1 kg of acutely hazardous waste at any time; or generates 100 kg or less of any residue or contaminated soil, waste or other debris resulting from the cleanup of a spill, into or on any land or water, of acutely hazardous waste during any calendar month, and accumulates more than 100 kg of that material at any time

Owner/Operator Summary:

Owner/operator name:	HENRY RAMIREZ
Owner/operator address:	Not reported
	Not reported
Owner/operator country:	US
Owner/operator telephone:	Not reported
Legal status:	Private
Owner/Operator Type:	Operator
Owner/Op start date:	04/01/2007
Owner/Op end date:	Not reported

Owner/operator name:	HENRY RAMIREZ
Owner/operator address:	10207 ELM AVE., UNIT B
	FONTANA, CA 92335
Owner/operator country:	US
Owner/operator telephone:	Not reported
Legal status:	Private
Owner/Operator Type:	Owner
Owner/Op start date:	04/01/2007
Owner/Op end date:	Not reported

Handler Activities Summary:

U.S. importer of hazardous waste:	No
Mixed waste (haz. and radioactive):	No
Recycler of hazardous waste:	No
Transporter of hazardous waste:	No
Treater, storer or disposer of HW:	No
Underground injection activity:	No
On-site burner exemption:	No
Furnace exemption:	No
Used oil fuel burner:	No
Used oil processor:	No
User oil refiner:	No
Used oil fuel marketer to burner:	No
Used oil Specification marketer:	No
Used oil transfer facility:	No
Used oil transporter:	No

Hazardous Waste Summary:

Waste code:	D001
Waste name:	IGNITABLE HAZARDOUS WASTES ARE THOSE WASTES WHICH HAVE A FLASHPOINT OF LESS THAN 140 DEGREES FAHRENHEIT AS DETERMINED BY A PENSKY-MARTENS CLOSED CUP FLASH POINT TESTER. ANOTHER METHOD OF DETERMINING THE FLASH POINT OF A WASTE IS TO REVIEW THE MATERIAL SAFETY DATA SHEET, WHICH CAN BE OBTAINED FROM THE MANUFACTURER OR DISTRIBUTOR OF THE MATERIAL. LACQUER THINNER IS AN EXAMPLE OF A COMMONLY USED SOLVENT

Map ID	Site	Database(s)	EPA ID Number

ALAMEDA PAINTING CO., INC. (Continued) **1012175592**

WHICH WOULD BE CONSIDERED AS IGNITABLE HAZARDOUS WASTE.

Waste code: D008
Waste name: LEAD

Waste code: F003
Waste name: THE FOLLOWING SPENT NON-HALOGENATED SOLVENTS: XYLENE, ACETONE, ETHYL ACETATE, ETHYL BENZENE, ETHYL ETHER, METHYL ISOBUTYL KETONE, N-BUTYL ALCOHOL, CYCLOHEXANONE, AND METHANOL; ALL SPENT SOLVENT MIXTURES/BLENDS CONTAINING, BEFORE USE, ONLY THE ABOVE SPENT NON-HALOGENATED SOLVENTS; AND ALL SPENT SOLVENT MIXTURES/BLENDS CONTAINING, BEFORE USE, ONE OR MORE OF THE ABOVE NON-HALOGENATED SOLVENTS, AND, A TOTAL OF TEN PERCENT OR MORE (BY VOLUME) OF ONE OR MORE OF THOSE SOLVENTS LISTED IN F001, F002, F004, AND F005, AND STILL BOTTOMS FROM THE RECOVERY OF THESE SPENT SOLVENTS AND SPENT SOLVENT MIXTURES.

Waste code: F005
Waste name: THE FOLLOWING SPENT NON-HALOGENATED SOLVENTS: TOLUENE, METHYL ETHYL KETONE, CARBON DISULFIDE, ISOBUTANOL, PYRIDINE, BENZENE, 2-ETHOXYETHANOL, AND 2-NITROPROPANE; ALL SPENT SOLVENT MIXTURES/BLENDS CONTAINING, BEFORE USE, A TOTAL OF TEN PERCENT OR MORE (BY VOLUME) OF ONE OR MORE OF THE ABOVE NON-HALOGENATED SOLVENTS OR THOSE SOLVENTS LISTED IN F001, F002, OR F004; AND STILL BOTTOMS FROM THE RECOVERY OF THESE SPENT SOLVENTS AND SPENT SOLVENT MIXTURES.

Violation Status: No violations found

---

238 **ALAMEDA PAINTING CO INC** **HAZNET** **S113049153**
10207 ELM AVE **N/A**
FONTANA, CA 92335

HAZNET:

Year: 2012
Gepaid: CAL000071894
Contact: CARMEN R. PEREZ
Telephone: 9093573551
Mailing Name: Not reported
Mailing Address: 10207 ELM AVE
Mailing City,St,Zip: FONTANA, CA 923356322
Gen County: San Bernardino
TSD EPA ID: CAT080013352
TSD County: Los Angeles
Waste Category: Not reported
Disposal Method: Storage, Bulking, And/Or Transfer Off Site--No Treatment/Reovery (H010-H129) Or (H131-H135)
Tons: 0.33
Facility County: San Bernardino

Year: 2012
Gepaid: CAL000071894
Contact: CARMEN R. PEREZ
Telephone: 9093573551
Mailing Name: Not reported
Mailing Address: 10207 ELM AVE
Mailing City,St,Zip: FONTANA, CA 923356322
Gen County: San Bernardino
TSD EPA ID: CAD008252405
TSD County: Los Angeles

Map ID	Site	Database(s)	EPA ID Number

ALAMEDA PAINTING CO INC (Continued) **S113049153**

Waste Category: Not reported
Disposal Method: Fuel Blending Prior To Energy Recovery At Another Site
Tons: 0.714
Facility County: San Bernardino

Year: 2012
Gepaid: CAL000071894
Contact: CARMEN R. PEREZ
Telephone: 9093573551
Mailing Name: Not reported
Mailing Address: 10207 ELM AVE
Mailing City,St,Zip: FONTANA, CA 923356322
Gen County: San Bernardino
TSD EPA ID: CAD008252405
TSD County: Los Angeles
Waste Category: Not reported
Disposal Method: Fuel Blending Prior To Energy Recovery At Another Site
Tons: 0.1815
Facility County: San Bernardino

Year: 2012
Gepaid: CAL000071894
Contact: CARMEN R. PEREZ
Telephone: 9093573551
Mailing Name: Not reported
Mailing Address: 10207 ELM AVE
Mailing City,St,Zip: FONTANA, CA 923356322
Gen County: San Bernardino
TSD EPA ID: ARD981057870
TSD County: 99
Waste Category: Not reported
Disposal Method: Fuel Blending Prior To Energy Recovery At Another Site
Tons: 0.4
Facility County: San Bernardino

Year: 2012
Gepaid: CAL000071894
Contact: CARMEN R. PEREZ
Telephone: 9093573551
Mailing Name: Not reported
Mailing Address: 10207 ELM AVE
Mailing City,St,Zip: FONTANA, CA 923356322
Gen County: San Bernardino
TSD EPA ID: CAT080013352
TSD County: Los Angeles
Waste Category: Not reported
Disposal Method: Storage, Bulking, And/Or Transfer Off Site--No Treatment/Reovery (H010-H129) Or (H131-H135)
Tons: 0.17
Facility County: San Bernardino

Click this hyperlink while viewing on your computer to access
26 additional CA_HAZNET: record(s) in the EDR Site Report.

Map ID	Site	Database(s)	EPA ID Number

240 **TDC FLEET SERVICE** **San Bern. Co. Permit** **S110656375**
15376 VALLEY BLVD **N/A**
FONTANA, CA 92335

San Bern. Co. Permit:

Region:	SAN BERNARDINO
Facility ID:	FA0013618
Owner:	MAGANA, ROY
Permit Number:	PT0023896
Permit Category:	SPECIAL GENERATOR
Facility Status:	ACTIVE
Expiration Date:	11/30/2013

Region:	SAN BERNARDINO
Facility ID:	FA0013618
Owner:	MAGANA, ROY
Permit Number:	PT0023897
Permit Category:	HAZMAT HANDLER 0-10 EMPLOYEES
Facility Status:	ACTIVE
Expiration Date:	11/30/2013

Region:	SAN BERNARDINO
Facility ID:	FA0013620
Owner:	SANCHEZ, SALVADOR
Permit Number:	PT0023901
Permit Category:	SPECIAL HANDLER
Facility Status:	ACTIVE
Expiration Date:	11/30/2013

Region:	SAN BERNARDINO
Facility ID:	FA0013620
Owner:	SANCHEZ, SALVADOR
Permit Number:	PT0023902
Permit Category:	SPECIAL GENERATOR
Facility Status:	ACTIVE
Expiration Date:	11/30/2013

---

240 **CITY OF FONTANA PUBLIC WORKS DEPT** **HAZNET** **S112902057**
15358 VALLEY BLVD **N/A**
FONTANA, CA 92335

HAZNET:

Year:	2009
Gepaid:	CAC002187876
Contact:	RICHARD BROOKS
Telephone:	9095499542
Mailing Name:	Not reported
Mailing Address:	16489 ORANGE WAY
Mailing City,St,Zip:	FONTANA, CA 92335
Gen County:	Not reported
TSD EPA ID:	CAD028409019
TSD County:	Not reported
Waste Category:	Contaminated soil from site clean-up
Disposal Method:	Storage, Bulking, And/Or Transfer Off Site--No Treatment/Reovery (H010-H129) Or (H131-H135)
Tons:	0.125
Facility County:	San Bernardino

Map ID	Site	Database(s)	EPA ID Number
240	**A ONE AUTO CENTER** **15334 VALLEY BLVD** **FONTANA, CA 92335**	**HAZNET**	**S113106051** **N/A**

HAZNET:

Year:	2002
Gepaid:	CAL000208241
Contact:	AHMAD SAMMI/ACCOUNTING DEPT.
Telephone:	9098882444
Mailing Name:	Not reported
Mailing Address:	333 S WATERMAN AVE
Mailing City,St,Zip:	SAN BERNARDINO, CA 924080000
Gen County:	Not reported
TSD EPA ID:	CAT000613927
TSD County:	Not reported
Waste Category:	Aqueous solution with total organic residues less than 10 percent
Disposal Method:	Transfer Station
Tons:	0.08
Facility County:	San Bernardino

Year:	2001
Gepaid:	CAL000208241
Contact:	AHMAD SAMMI/ACCOUNTING DEPT.
Telephone:	9098882444
Mailing Name:	Not reported
Mailing Address:	333 S WATERMAN AVE
Mailing City,St,Zip:	SAN BERNARDINO, CA 924080000
Gen County:	Not reported
TSD EPA ID:	CAT000613927
TSD County:	Not reported
Waste Category:	Aqueous solution with total organic residues less than 10 percent
Disposal Method:	Not reported
Tons:	0.01
Facility County:	San Bernardino

Year:	2001
Gepaid:	CAL000208241
Contact:	AHMAD SAMMI/ACCOUNTING DEPT.
Telephone:	9098882444
Mailing Name:	Not reported
Mailing Address:	333 S WATERMAN AVE
Mailing City,St,Zip:	SAN BERNARDINO, CA 924080000
Gen County:	Not reported
TSD EPA ID:	CAT000613927
TSD County:	Not reported
Waste Category:	Aqueous solution with total organic residues less than 10 percent
Disposal Method:	Transfer Station
Tons:	0.13
Facility County:	San Bernardino

Year:	2001
Gepaid:	CAL000208241
Contact:	AHMAD SAMMI/ACCOUNTING DEPT.
Telephone:	9098882444
Mailing Name:	Not reported
Mailing Address:	333 S WATERMAN AVE
Mailing City,St,Zip:	SAN BERNARDINO, CA 924080000
Gen County:	Not reported
TSD EPA ID:	CAT000613927

Map ID	Site	Database(s)	EPA ID Number

A ONE AUTO CENTER (Continued) **S113106051**

TSD County: Not reported
Waste Category: Not reported
Disposal Method: Not reported
Tons: 0
Facility County: San Bernardino

---

240 **STEVE MARCUS** **HAZNET** **S112902059**
15346 VALLEY BLVD **N/A**
FONTANA, CA 92335

HAZNET:

Year: 2009
Gepaid: CAC002187878
Contact: STEVE MARCUS
Telephone: 9092277713
Mailing Name: Not reported
Mailing Address: 17008 WALNUT CT
Mailing City,St,Zip: FONTANA, CA 923363229
Gen County: Not reported
TSD EPA ID: CAD028409019
TSD County: Not reported
Waste Category: Unspecified organic liquid mixture
Disposal Method: Storage, Bulking, And/Or Transfer Off Site--No Treatment/Reovery (H010-H129) Or (H131-H135)
Tons: 0.187
Facility County: San Bernardino

Year: 2009
Gepaid: CAC002187878
Contact: STEVE MARCUS
Telephone: 9092277713
Mailing Name: Not reported
Mailing Address: 17008 WALNUT CT
Mailing City,St,Zip: FONTANA, CA 923363229
Gen County: Not reported
TSD EPA ID: CAD982444481
TSD County: Not reported
Waste Category: Contaminated soil from site clean-up
Disposal Method: Storage, Bulking, And/Or Transfer Off Site--No Treatment/Reovery (H010-H129) Or (H131-H135)
Tons: 0.4
Facility County: San Bernardino

Year: 2008
Gepaid: CAC002187878
Contact: STEVE MARCUS
Telephone: 9092277713
Mailing Name: Not reported
Mailing Address: 17008 WALNUT CT
Mailing City,St,Zip: FONTANA, CA 923363229
Gen County: Not reported
TSD EPA ID: CAD028409019
TSD County: Not reported
Waste Category: Other organic solids
Disposal Method: Storage, Bulking, And/Or Transfer Off Site--No Treatment/Reovery (H010-H129) Or (H131-H135)
Tons: 0.9
Facility County: San Bernardino

Map ID	Site	Database(s)	EPA ID Number

STEVE MARCUS (Continued) **S112902059**

Year:	2008
Gepaid:	CAC002187878
Contact:	STEVE MARCUS
Telephone:	9092277713
Mailing Name:	Not reported
Mailing Address:	17008 WALNUT CT
Mailing City,St,Zip:	FONTANA, CA 923363229
Gen County:	Not reported
TSD EPA ID:	CAT080013352
TSD County:	Not reported
Waste Category:	Aqueous solution with total organic residues 10 percent or more
Disposal Method:	Other Recovery Of Reclamation For Reuse Including Acid Regeneration, Organics Recovery Ect
Tons:	11.676
Facility County:	San Bernardino

---

240 **EATONS TIRE SERVICE, INC.** **San Bern. Co. Permit** **S104765954**
15319 VALLEY BLVD **N/A**
FONTANA, CA CA923

San Bern. Co. Permit:

Region:	SAN BERNARDINO
Facility ID:	FA0002847
Owner:	EATON'S TIRE SERVICE, INC.
Permit Number:	PT0007759
Permit Category:	CONDITIONALLY EXEMPT SMALL QUANTITY GENERATOR
Facility Status:	ACTIVE
Expiration Date:	05/31/2014

Region:	SAN BERNARDINO
Facility ID:	FA0002847
Owner:	EATON'S TIRE SERVICE, INC.
Permit Number:	PT0007758
Permit Category:	SPECIAL HANDLER
Facility Status:	INACTIVE
Expiration Date:	05/31/2011

---

240 **FAST FABRICATORS INC DBA WATER WORKS MFG** **HAZNET** **S113055655**
15335 VALLEY BLVD. **N/A**
FONTANA, CA 92335

HAZNET:

Year:	1998
Gepaid:	CAL000089966
Contact:	FAST FABRICATOORS
Telephone:	0000000000
Mailing Name:	Not reported
Mailing Address:	15445 VALENCIA AVE
Mailing City,St,Zip:	FONTANA, CA 923350000
Gen County:	Not reported
TSD EPA ID:	CAT000613893
TSD County:	Not reported
Waste Category:	Aqueous solution with total organic residues less than 10 percent
Disposal Method:	Transfer Station
Tons:	.1626
Facility County:	San Bernardino

Map ID	Site	Database(s)	EPA ID Number

FAST FABRICATORS INC DBA WATER WORKS MFG (Continued) **S113055655**

Year: 1998
Gepaid: CAL000089966
Contact: FAST FABRICATOORS
Telephone: 0000000000
Mailing Name: Not reported
Mailing Address: 15445 VALENCIA AVE
Mailing City,St,Zip: FONTANA, CA 923350000
Gen County: Not reported
TSD EPA ID: CAD028409019
TSD County: Not reported
Waste Category: Organic liquids with metals (Alkaline solution (pH >= 12.5) with metals)
Disposal Method: Treatment, Tank
Tons: .7297
Facility County: San Bernardino

Year: 1996
Gepaid: CAL000089966
Contact: FAST FABRICATOORS
Telephone: 0000000000
Mailing Name: Not reported
Mailing Address: 15445 VALENCIA AVE
Mailing City,St,Zip: FONTANA, CA 923350000
Gen County: Not reported
TSD EPA ID: CAT080011059
TSD County: Not reported
Waste Category: Waste oil and mixed oil
Disposal Method: Recycler
Tons: .1668
Facility County: San Bernardino

---

240 **A ALL SELF STORAGE** **San Bern. Co. Permit** **S109521219**
15335 VALLEY BLVD **N/A**
FONTANA, CA 92335

San Bern. Co. Permit:
Region: SAN BERNARDINO
Facility ID: FA0012151
Owner: WETZEL, LEE P
Permit Number: PT0021404
Permit Category: SPECIAL GENERATOR
Facility Status: ACTIVE
Expiration Date: 03/31/2014

Region: SAN BERNARDINO
Facility ID: FA0012151
Owner: WETZEL, LEE P
Permit Number: PT0021405
Permit Category: HAZMAT HANDLER 0-10 EMPLOYEES
Facility Status: ACTIVE
Expiration Date: 03/31/2014

Region: SAN BERNARDINO
Facility ID: FA0012151
Owner: WETZEL, LEE P
Permit Number: PT0021406
Permit Category: APSA 1,320-10,000 GAL FAC CAPACITY
Facility Status: ACTIVE

Map ID	Site	Database(s)	EPA ID Number
	A ALL SELF STORAGE (Continued)		**S109521219**
	Expiration Date: 03/31/2014		
240	**ACTION CONSTRUCTIN MACHINERY** **15335 VALLEY BLVD** **FONTANA, CA**	**RCRA-SQG** **FINDS**	**1000596796** **CAD983607763**

RCRA-SQG:

Date form received by agency:	09/30/1991
Facility name:	ACTION CONSTRUCTIN MACHINERY
Facility address:	15335 VALLEY BLVD FONTANA, CA 92335
EPA ID:	CAD983607763
Contact:	HARLOLD BOBO
Contact address:	PO BOX 698 FONTANA, CA 92334
Contact country:	US
Contact telephone:	(714) 350-1100
Contact email:	Not reported
EPA Region:	09
Classification:	Small Small Quantity Generator
Description:	Handler: generates more than 100 and less than 1000 kg of hazardous waste during any calendar month and accumulates less than 6000 kg of hazardous waste at any time; or generates 100 kg or less of hazardous waste during any calendar month, and accumulates more than 1000 kg of hazardous waste at any time

Owner/Operator Summary:

Owner/operator name:	CORPORATION
Owner/operator address:	PO BOX 698 FONTANA, CA 92334
Owner/operator country:	Not reported
Owner/operator telephone:	(714) 350-1100
Legal status:	Private
Owner/Operator Type:	Owner
Owner/Op start date:	Not reported
Owner/Op end date:	Not reported

Handler Activities Summary:

U.S. importer of hazardous waste:	No
Mixed waste (haz. and radioactive):	No
Recycler of hazardous waste:	No
Transporter of hazardous waste:	No
Treater, storer or disposer of HW:	No
Underground injection activity:	No
On-site burner exemption:	No
Furnace exemption:	No
Used oil fuel burner:	No
Used oil processor:	No
User oil refiner:	No
Used oil fuel marketer to burner:	No
Used oil Specification marketer:	No
Used oil transfer facility:	No
Used oil transporter:	No

Violation Status: No violations found

FINDS:

Map ID	Site	Database(s)	EPA ID Number

ACTION CONSTRUCTIN MACHINERY (Continued) **1000596796**

Registry ID: 110002862402

Environmental Interest/Information System
RCRAInfo is a national information system that supports the Resource Conservation and Recovery Act (RCRA) program through the tracking of events and activities related to facilities that generate, transport, and treat, store, or dispose of hazardous waste. RCRAInfo allows RCRA program staff to track the notification, permit, compliance, and corrective action activities required under RCRA.

---

241 **C B NICHOLS EGG CO** **San Bern. Co. Permit** **S104761661**
15436 VALLEY **N/A**
FONTANA, CA 92335

San Bern. Co. Permit:
Region: SAN BERNARDINO
Facility ID: FA0000375
Owner: C B NICHOLS EGG CO
Permit Number: PT0003636
Permit Category: HAZMAT HANDLER - AGRICULTURAL(FE)
Facility Status: INACTIVE
Expiration Date: 03/31/1990

---

241 **R AND T LIFT GATE SERVICE** **HAZNET** **S113109097**
15419 VALLEY BLVD **N/A**
FONTANA, CA 92335

HAZNET:
Year: 2006
Gepaid: CAL000215407
Contact: HERBERTO SERRANO
Telephone: 9093503751
Mailing Name: Not reported
Mailing Address: PO BOX 3049
Mailing City,St,Zip: FONTANA, CA 923343049
Gen County: Not reported
TSD EPA ID: CAT080013352
TSD County: Not reported
Waste Category: Waste oil and mixed oil
Disposal Method: Recycler
Tons: 0.52
Facility County: San Bernardino

Year: 2005
Gepaid: CAL000215407
Contact: CECILIA VILLARREAL/MGR
Telephone: 9093503751
Mailing Name: Not reported
Mailing Address: PO BOX 3049
Mailing City,St,Zip: FONTANA, CA 923340000
Gen County: Not reported
TSD EPA ID: CAT080013352
TSD County: Not reported
Waste Category: Oxygenated solvents (acetone, butanol, ethyl acetate, etc.)
Disposal Method: Recycler

Map ID	Site	Database(s)	EPA ID Number

R AND T LIFT GATE SERVICE (Continued) **S113109097**

Tons: 0.18
Facility County: San Bernardino

Year: 2005
Gepaid: CAL000215407
Contact: CECILIA VILLARREAL/MGR
Telephone: 9093503751
Mailing Name: Not reported
Mailing Address: PO BOX 3049
Mailing City,St,Zip: FONTANA, CA 923340000
Gen County: Not reported
TSD EPA ID: CAT080013352
TSD County: Not reported
Waste Category: Waste oil and mixed oil
Disposal Method: Recycler
Tons: 0.12
Facility County: San Bernardino

---

241 **R & T LIFT GATE SERVICE INC** **San Bern. Co. Permit** **S108217662**
15419 VALLEY BLVD **N/A**
FONTANA, CA 92335

San Bern. Co. Permit:
Region: SAN BERNARDINO
Facility ID: FA0005514
Owner: R & T LIFT GATE SERVICE
Permit Number: PT0008303
Permit Category: HAZMAT HANDLER 11-25 EMPLOYEES
Facility Status: ACTIVE
Expiration Date: 05/31/2014

Region: SAN BERNARDINO
Facility ID: FA0005514
Owner: R & T LIFT GATE SERVICE
Permit Number: PT0008304
Permit Category: SPECIAL GENERATOR
Facility Status: ACTIVE
Expiration Date: 05/31/2014

---

241 **WESTWAY TRUCK SALES** **San Bern. Co. Permit** **S104772351**
15431 VALLEY BLVD **N/A**
FONTANA, CA 92335

San Bern. Co. Permit:
Region: SAN BERNARDINO
Facility ID: FA0007282
Owner: MYHRO, RICHARD SR
Permit Number: PT0008779
Permit Category: SPECIAL HANDLER
Facility Status: INACTIVE
Expiration Date: 04/30/2007

Region: SAN BERNARDINO
Facility ID: FA0007282
Owner: MYHRO, RICHARD SR
Permit Number: PT0008780

Map ID	Site	Database(s)	EPA ID Number

WESTWAY TRUCK SALES (Continued) **S104772351**

Permit Category: SPECIAL GENERATOR
Facility Status: INACTIVE
Expiration Date: 04/30/2007

---

241 **RUSH TRUCK CENTERS OF CALIFORNIA** **San Bern. Co. Permit** **S108724355**
15463 VALLEY BLVD **N/A**
FONTANA, CA 92335

San Bern. Co. Permit:
Region: SAN BERNARDINO
Facility ID: FA0011157
Owner: RUSH TRUCK CENTERS OF CA
Permit Number: PT0019167
Permit Category: SPECIAL HANDLER
Facility Status: INACTIVE
Expiration Date: 09/30/2008

Region: SAN BERNARDINO
Facility ID: FA0011157
Owner: RUSH TRUCK CENTERS OF CA
Permit Number: PT0019168
Permit Category: SPECIAL GENERATOR
Facility Status: INACTIVE
Expiration Date: 09/30/2008

---

242 **TRUCK ROOST** **HAZNET** **S112897495**
15252 VALLEY BLVD **N/A**
FONTANA, CA 92335

HAZNET:
Year: 1998
Gepaid: CAC002106448
Contact: LARRY WHITTAKER
Telephone: 9098293400
Mailing Name: Not reported
Mailing Address: 15252 VALLEY BLVD
Mailing City,St,Zip: FONTANA, CA 923350000
Gen County: Not reported
TSD EPA ID: CAD028409019
TSD County: Not reported
Waste Category: Unspecified organic liquid mixture
Disposal Method: Treatment, Tank
Tons: 14.5950
Facility County: San Bernardino

Map ID	Site	Database(s)	EPA ID Number
242	**COLE & COLE LLC** **15252 VALLEY BLVD** **FONTANA, CA 92335**	**HAZNET**	**S112906008** **N/A**

HAZNET:

Year:	1999
Gepaid:	CAC002231249
Contact:	ROBERT COLE
Telephone:	9096861422
Mailing Name:	Not reported
Mailing Address:	5225 CANYON CREST DR STE 360
Mailing City,St,Zip:	RIVERSIDE, CA 925070000
Gen County:	Not reported
TSD EPA ID:	CAD982444481
TSD County:	Not reported
Waste Category:	Contaminated soil from site clean-up
Disposal Method:	Recycler
Tons:	6.7424
Facility County:	San Bernardino

Map ID	Site	Database(s)	EPA ID Number
242	**IRONMAN RENEWAL DBA ZIPPY LUBE-A-TRUCK** **15252 VALLEY BLVD** **FONTANA, CA 92335**	**HAZNET**	**S113126612** **N/A**

HAZNET:

Year:	2008
Gepaid:	CAL000270678
Contact:	JUAN TIANA
Telephone:	9094286333
Mailing Name:	Not reported
Mailing Address:	2535 ANSELMO DR
Mailing City,St,Zip:	CORONA, CA 928790000
Gen County:	Not reported
TSD EPA ID:	CAD028409019
TSD County:	Not reported
Waste Category:	Other organic solids
Disposal Method:	Storage, Bulking, And/Or Transfer Off Site--No Treatment/Reovery (H010-H129) Or (H131-H135)
Tons:	0.65
Facility County:	San Bernardino

Year:	2008
Gepaid:	CAL000270678
Contact:	JUAN TIANA
Telephone:	9094286333
Mailing Name:	Not reported
Mailing Address:	2535 ANSELMO DR
Mailing City,St,Zip:	CORONA, CA 928790000
Gen County:	Not reported
TSD EPA ID:	CAD028409019
TSD County:	Not reported
Waste Category:	Other organic solids
Disposal Method:	Storage, Bulking, And/Or Transfer Off Site--No Treatment/Reovery (H010-H129) Or (H131-H135)
Tons:	0.65
Facility County:	San Bernardino

Year:	2007
Gepaid:	CAL000270678
Contact:	MARINA JIN

Map ID	Site	Database(s)	EPA ID Number

IRONMAN RENEWAL DBA ZIPPY LUBE-A-TRUCK (Continued) **S113126612**

Telephone:	9517353710
Mailing Name:	Not reported
Mailing Address:	2535 ANSELMO DR
Mailing City,St,Zip:	CORONA, CA 928790000
Gen County:	Not reported
TSD EPA ID:	CAD097030993
TSD County:	Not reported
Waste Category:	Other organic solids
Disposal Method:	Storage, Bulking, And/Or Transfer Off Site--No Treatment/Reovery (H010-H129) Or (H131-H135)
Tons:	2.95
Facility County:	San Bernardino

Year:	2007
Gepaid:	CAL000270678
Contact:	MARINA JIN
Telephone:	9517353710
Mailing Name:	Not reported
Mailing Address:	2535 ANSELMO DR
Mailing City,St,Zip:	CORONA, CA 928790000
Gen County:	Not reported
TSD EPA ID:	CAD097030993
TSD County:	Not reported
Waste Category:	Other organic solids
Disposal Method:	Storage, Bulking, And/Or Transfer Off Site--No Treatment/Reovery (H010-H129) Or (H131-H135)
Tons:	2.95
Facility County:	San Bernardino

Year:	2007
Gepaid:	CAL000270678
Contact:	MARINA JIN
Telephone:	9517353710
Mailing Name:	Not reported
Mailing Address:	2535 ANSELMO DR
Mailing City,St,Zip:	CORONA, CA 928790000
Gen County:	Not reported
TSD EPA ID:	CAD028409019
TSD County:	Not reported
Waste Category:	Other organic solids
Disposal Method:	Storage, Bulking, And/Or Transfer Off Site--No Treatment/Reovery (H010-H129) Or (H131-H135)
Tons:	0.2
Facility County:	San Bernardino

Click this hyperlink while viewing on your computer to access
41 additional CA_HAZNET: record(s) in the EDR Site Report.

Map ID	Site	Database(s)	EPA ID Number
242	**TRUCK ROOST** **15252 VALLEY BLVD** **FONTANA, CA 92335**	**LUST** **SWEEPS UST** **San Bern. Co. Permit**	**U001574909** **N/A**

LUST:

Region:	STATE
Global Id:	T0607100571
Latitude:	34.070852
Longitude:	-117.471852
Case Type:	LUST Cleanup Site
Status:	Completed - Case Closed
Status Date:	08/14/2000
Lead Agency:	SAN BERNARDINO COUNTY
Case Worker:	CB
Local Agency:	SAN BERNARDINO COUNTY
RB Case Number:	083603443T
LOC Case Number:	99056
File Location:	Local Agency
Potential Media Affect:	Soil
Potential Contaminants of Concern:	Diesel
Site History:	Not reported

Click here to access the California GeoTracker records for this facility:

Contact:

Global Id:	T0607100571
Contact Type:	Local Agency Caseworker
Contact Name:	CURTIS BRUNDAGE
Organization Name:	SAN BERNARDINO COUNTY
Address:	620 S. E STREET
City:	SAN BERNARDINO
Email:	cbrundage@sbcfire.org
Phone Number:	Not reported

Global Id:	T0607100571
Contact Type:	Regional Board Caseworker
Contact Name:	CARL BERNHARDT
Organization Name:	SANTA ANA RWQCB (REGION 8)
Address:	3737 MAIN STREET, SUITE 500
City:	RIVERSIDE
Email:	cbernhardt@waterboards.ca.gov
Phone Number:	9517824495

Status History:

Global Id:	T0607100571
Status:	Completed - Case Closed
Status Date:	08/14/2000

Global Id:	T0607100571
Status:	Open - Case Begin Date
Status Date:	12/14/1998

Global Id:	T0607100571
Status:	Open - Site Assessment
Status Date:	01/07/1999

Regulatory Activities:

Global Id:	T0607100571
Action Type:	Other

Map ID	Site	Database(s)	EPA ID Number

TRUCK ROOST (Continued) **U001574909**

Date: 01/01/1950
Action: Leak Discovery

Global Id: T0607100571
Action Type: Other
Date: 01/01/1950
Action: Leak Reported

Global Id: T0607100571
Action Type: Other
Date: 01/01/1950
Action: Leak Stopped

LUST REG 8:
Region: 8
County: San Bernardino
Regional Board: Santa Ana Region
Facility Status: Case Closed
Case Number: 083603443T
Local Case Num: 99056
Case Type: Soil only
Substance: Diesel
Qty Leaked: Not reported
Abate Method: Not reported
Cross Street: Not reported
Enf Type: Not reported
Funding: Not reported
How Discovered: Tank Closure
How Stopped: Not reported
Leak Cause: UNK
Leak Source: UNK
Global ID: T0607100571
How Stopped Date: 12/14/1998
Enter Date: 5/11/1999
Review Date: Not reported
Prelim Assess: Not reported
Discover Date: 1/7/1999
Enforcement Date: Not reported
Close Date: 8/14/2000
Workplan: 1/7/1999
Pollution Char: Not reported
Remed Plan: Not reported
Remed Action: Not reported
Monitoring: Not reported
Enter Date: 5/11/1999
GW Qualifies: Not reported
Soil Qualifies: Not reported
Operator: Not reported
Facility Contact: Not reported
Interim: Not reported
Oversite Program: LUST
Latitude: 34.0703627
Longitude: -117.4722534
MTBE Date: Not reported
Max MTBE GW: Not reported
MTBE Concentration: 0

Map ID	Site	Database(s)	EPA ID Number

TRUCK ROOST (Continued) **U001574909**

Max MTBE Soil: Not reported
MTBE Fuel: 0
MTBE Tested: Not Required to be Tested.
MTBE Class: *
Staff: CAB
Staff Initials: CB5
Lead Agency: Local Agency
Local Agency: 36000L
Hydr Basin #: UPPER SANTA ANA VALL
Beneficial: Not reported
Priority: Not reported
Cleanup Fund Id: Not reported
Work Suspended: Not reported
Summary: Not reported

SWEEPS UST:
Status: Active
Comp Number: 15913
Number: 9
Board Of Equalization: 44-020635
Referral Date: 07-28-92
Action Date: 07-28-92
Created Date: 02-29-88
Tank Status: A
Owner Tank Id: G188585
Swrcb Tank Id: 36-000-015913-000001
Actv Date: 08-25-88
Capacity: 8000
Tank Use: M.V. FUEL
Stg: P
Content: DIESEL
Number Of Tanks: 10

Status: Active
Comp Number: 15913
Number: 9
Board Of Equalization: 44-020635
Referral Date: 07-28-92
Action Date: 07-28-92
Created Date: 02-29-88
Tank Status: A
Owner Tank Id: E677154
Swrcb Tank Id: 36-000-015913-000002
Actv Date: 08-25-88
Capacity: 8000
Tank Use: M.V. FUEL
Stg: P
Content: DIESEL
Number Of Tanks: Not reported

Status: Active
Comp Number: 15913
Number: 9
Board Of Equalization: 44-020635
Referral Date: 07-28-92
Action Date: 07-28-92
Created Date: 02-29-88

Map ID	Site	Database(s)	EPA ID Number

TRUCK ROOST (Continued) **U001574909**

Tank Status: A
Owner Tank Id: E677152
Swrcb Tank Id: 36-000-015913-000003
Actv Date: 08-25-88
Capacity: 8000
Tank Use: M.V. FUEL
Stg: P
Content: DIESEL
Number Of Tanks: Not reported

Status: Active
Comp Number: 15913
Number: 9
Board Of Equalization: 44-020635
Referral Date: 07-28-92
Action Date: 07-28-92
Created Date: 02-29-88
Tank Status: A
Owner Tank Id: E677153
Swrcb Tank Id: 36-000-015913-000004
Actv Date: 08-25-88
Capacity: 8000
Tank Use: M.V. FUEL
Stg: P
Content: DIESEL
Number Of Tanks: Not reported

Status: Active
Comp Number: 15913
Number: 9
Board Of Equalization: 44-020635
Referral Date: 07-28-92
Action Date: 07-28-92
Created Date: 02-29-88
Tank Status: A
Owner Tank Id: E673178
Swrcb Tank Id: 36-000-015913-000005
Actv Date: 08-25-88
Capacity: 8000
Tank Use: M.V. FUEL
Stg: P
Content: DIESEL
Number Of Tanks: Not reported

Status: Active
Comp Number: 15913
Number: 9
Board Of Equalization: 44-020635
Referral Date: 07-28-92
Action Date: 07-28-92
Created Date: 02-29-88
Tank Status: A
Owner Tank Id: E673187
Swrcb Tank Id: 36-000-015913-000006
Actv Date: 08-25-88
Capacity: 8000
Tank Use: M.V. FUEL

Map ID	Site	Database(s)	EPA ID Number

TRUCK ROOST (Continued) **U001574909**

Stg: P
Content: DIESEL
Number Of Tanks: Not reported

Status: Active
Comp Number: 15913
Number: 9
Board Of Equalization: 44-020635
Referral Date: 07-28-92
Action Date: 07-28-92
Created Date: 02-29-88
Tank Status: A
Owner Tank Id: F650920
Swrcb Tank Id: 36-000-015913-000007
Actv Date: 08-25-88
Capacity: 10000
Tank Use: M.V. FUEL
Stg: P
Content: REG UNLEADED
Number Of Tanks: Not reported

Status: Active
Comp Number: 15913
Number: 9
Board Of Equalization: 44-020635
Referral Date: 07-28-92
Action Date: 07-28-92
Created Date: 02-29-88
Tank Status: A
Owner Tank Id: F608718
Swrcb Tank Id: 36-000-015913-000008
Actv Date: 08-25-88
Capacity: 10000
Tank Use: M.V. FUEL
Stg: P
Content: LEADED
Number Of Tanks: Not reported

Status: Active
Comp Number: 15913
Number: 9
Board Of Equalization: 44-020635
Referral Date: 07-28-92
Action Date: 07-28-92
Created Date: 02-29-88
Tank Status: A
Owner Tank Id: E256030
Swrcb Tank Id: 36-000-015913-000009
Actv Date: 08-25-88
Capacity: 1
Tank Use: OIL
Stg: W
Content: WASTE OIL
Number Of Tanks: Not reported

Status: Active
Comp Number: 15913

Map ID	Site	Database(s)	EPA ID Number

TRUCK ROOST (Continued) **U001574909**

Number: 9
Board Of Equalization: 44-020635
Referral Date: 07-28-92
Action Date: 07-28-92
Created Date: 02-29-88
Tank Status: A
Owner Tank Id: 1
Swrcb Tank Id: 36-000-015913-000010
Actv Date: 08-25-88
Capacity: 6000
Tank Use: UNKNOWN
Stg: P
Content: Not reported
Number Of Tanks: Not reported

San Bern. Co. Permit:
Region: SAN BERNARDINO
Facility ID: FA0009720
Owner: IRONMAN RENEWAL, LLC
Permit Number: PT0016567
Permit Category: SPECIAL GENERATOR
Facility Status: ACTIVE
Expiration Date: 05/31/2014

Region: SAN BERNARDINO
Facility ID: FA0009720
Owner: IRONMAN RENEWAL, LLC
Permit Number: PT0016568
Permit Category: SPECIAL HANDLER
Facility Status: ACTIVE
Expiration Date: 05/31/2014

Region: SAN BERNARDINO
Facility ID: FA0009720
Owner: IRONMAN RENEWAL, LLC
Permit Number: PT0023167
Permit Category: APSA 1,320-10,000 GAL FAC CAPACITY
Facility Status: ACTIVE
Expiration Date: 05/31/2014

Region: SAN BERNARDINO
Facility ID: FA0009744
Owner: VELASQUEZ, NICK
Permit Number: PT0016587
Permit Category: SPECIAL HANDLER
Facility Status: INACTIVE
Expiration Date: 05/31/2006

Region: SAN BERNARDINO
Facility ID: FA0009744
Owner: VELASQUEZ, NICK
Permit Number: PT0016588
Permit Category: SPECIAL GENERATOR
Facility Status: INACTIVE
Expiration Date: 05/31/2006

Region: SAN BERNARDINO

Map ID	Site	Database(s)	EPA ID Number

TRUCK ROOST (Continued) **U001574909**

Facility ID: FA0009766
Owner: A ONE TRUCK WASH
Permit Number: PT0016605
Permit Category: HAZMAT HANDLER 11-25 EMPLOYEES
Facility Status: INACTIVE
Expiration Date: 05/31/2006

Region: SAN BERNARDINO
Facility ID: FA0009766
Owner: A ONE TRUCK WASH
Permit Number: PT0016606
Permit Category: CONDITIONALLY EXEMPT SMALL QUANTITY GENERATOR
Facility Status: INACTIVE
Expiration Date: 05/31/2006

Region: SAN BERNARDINO
Facility ID: FA0009887
Owner: INLAND PACIFIC ADVISORS
Permit Number: PT0016816
Permit Category: SPECIAL GENERATOR
Facility Status: INACTIVE
Expiration Date: 04/30/2007

Region: SAN BERNARDINO
Facility ID: FA0009887
Owner: INLAND PACIFIC ADVISORS
Permit Number: PT0016817
Permit Category: SPECIAL HANDLER
Facility Status: INACTIVE
Expiration Date: 04/30/2007

---

242 **IRONMAN RENEWAL DBA ZIPPY LUBE A TRUCK** **HAZNET** **S113467308**
15252 VALLEY BLVD **N/A**
FONTANA, CA 92335

HAZNET:
Year: 2012
Gepaid: CAL000344776
Contact: JILL HACKERD
Telephone: 9517353710
Mailing Name: Not reported
Mailing Address: 2535 ANSELMO DRIVE
Mailing City,St,Zip: CORONA, CA 928790000
Gen County: San Bernardino
TSD EPA ID: CAD097030993
TSD County: Los Angeles
Waste Category: Not reported
Disposal Method: Storage, Bulking, And/Or Transfer Off Site--No Treatment/Reovery (H010-H129) Or (H131-H135)
Tons: 0.4587
Facility County: San Bernardino

Year: 2010
Gepaid: CAL000344776
Contact: JILL HACKERD
Telephone: 9517353710
Mailing Name: Not reported
Mailing Address: 2535 ANSELMO DRIVE

Map ID	Site	Database(s)	EPA ID Number

IRONMAN RENEWAL DBA ZIPPY LUBE A TRUCK (Continued) **S113467308**

Mailing City,St,Zip: CORONA, CA 928790000
Gen County: Not reported
TSD EPA ID: CAD097030993
TSD County: Not reported
Waste Category: Unspecified sludge waste
Disposal Method: Storage, Bulking, And/Or Transfer Off Site--No Treatment/Reovery (H010-H129) Or (H131-H135)
Tons: 0.43785
Facility County: San Bernardino

---

242 **TRUCK ROOST** **CA FID UST** **S101619283**
15252 VALLEY BLVD **N/A**
FONTANA, CA 92335

CA FID UST:
Facility ID: 36008729
Regulated By: UTNKA
Regulated ID: 00015913
Cortese Code: Not reported
SIC Code: Not reported
Facility Phone: Not reported
Mail To: Not reported
Mailing Address: 15252 VALLEY BLVD
Mailing Address 2: Not reported
Mailing City,St,Zip: FONTANA 92335
Contact: Not reported
Contact Phone: Not reported
DUNs Number: Not reported
NPDES Number: Not reported
EPA ID: Not reported
Comments: Not reported
Status: Active

---

242 **COLE & COLE TRUCK ROOST** **San Bern. Co. Permit** **S106911427**
15252 E VALLEY BLVD **N/A**
FONTANA, CA 92335

San Bern. Co. Permit:
Region: SAN BERNARDINO
Facility ID: FA0009764
Owner: CNK TRANSPORT, INC
Permit Number: PT0016603
Permit Category: SPECIAL HANDLER
Facility Status: INACTIVE
Expiration Date: 05/31/2007

Region: SAN BERNARDINO
Facility ID: FA0009764
Owner: CNK TRANSPORT, INC
Permit Number: PT0016604
Permit Category: SPECIAL GENERATOR
Facility Status: INACTIVE
Expiration Date: 05/31/2007

Map ID	Site	Database(s)	EPA ID Number
242	**DYMANIC TRUCK SALES** **15244 VALLEY BLVD** **FONTANA, CA 92335**	**HAZNET**	**S112935964** **N/A**

HAZNET:

Year:	2011
Gepaid:	CAC002575015
Contact:	JESSIE SOSA
Telephone:	9094291710
Mailing Name:	Not reported
Mailing Address:	15244 VALLEY BLVD
Mailing City,St,Zip:	FONTANA, CA 92335
Gen County:	Not reported
TSD EPA ID:	CAD099452708
TSD County:	Not reported
Waste Category:	Waste oil and mixed oil
Disposal Method:	Other Recovery Of Reclamation For Reuse Including Acid Regeneration, Organics Recovery Ect
Tons:	0.285
Facility County:	San Bernardino

Year:	2010
Gepaid:	CAC002575015
Contact:	JESSIE SOSA
Telephone:	9094291710
Mailing Name:	Not reported
Mailing Address:	15244 VALLEY BLVD
Mailing City,St,Zip:	FONTANA, CA 92335
Gen County:	Not reported
TSD EPA ID:	CAD099452708
TSD County:	Not reported
Waste Category:	Waste oil and mixed oil
Disposal Method:	Other Recovery Of Reclamation For Reuse Including Acid Regeneration, Organics Recovery Ect
Tons:	0.19
Facility County:	San Bernardino

Map ID	Site	Database(s)	EPA ID Number
242	**ULMER INDUSTRIES, INC** **15243 VALLEY BLVD** **FONTANA, CA 92335**	**San Bern. Co. Permit**	**S104771515** **N/A**

San Bern. Co. Permit:

Region:	SAN BERNARDINO
Facility ID:	FA0006874
Owner:	HERBERT ULMER
Permit Number:	PT0000699
Permit Category:	HAZMAT HANDLER 11-25 EMPLOYEES
Facility Status:	ACTIVE
Expiration Date:	10/31/2013

Map ID	Site	Database(s)	EPA ID Number
244	**ABAZ RODRIGUEZ** **15062 VALLEY BLVD** **FONTANA, CA 92335**	**HAZNET**	**S112991439** **N/A**

HAZNET:

Year:	2011
Gepaid:	CAC002673373
Contact:	ABAZ RODRIGUEZ
Telephone:	9095782095
Mailing Name:	Not reported
Mailing Address:	15263 SAN BERNARDINO AVE
Mailing City,St,Zip:	FONTANA, CA 92335
Gen County:	Not reported
TSD EPA ID:	CAD009007626
TSD County:	Not reported
Waste Category:	Asbestos containing waste
Disposal Method:	Landfill Or Surface Impoundment That Will Be Closed As Landfill(To Include On-Site Treatment And/Or Stabilization)
Tons:	4.8
Facility County:	San Bernardino

Map ID	Site	Database(s)	EPA ID Number
244	**J & G TIRE CO.** **15088 VALLEY BLVD** **FONTANA, CA 92335**	**San Bern. Co. Permit**	**U001574878** **N/A**

San Bern. Co. Permit:

Region:	SAN BERNARDINO
Facility ID:	FA0004032
Owner:	HERRERA, CONSUELO
Permit Number:	PT0007756
Permit Category:	SPECIAL HANDLER
Facility Status:	INACTIVE
Expiration Date:	09/30/2006

Region:	SAN BERNARDINO
Facility ID:	FA0004032
Owner:	HERRERA, CONSUELO
Permit Number:	PT0007757
Permit Category:	SPECIAL GENERATOR
Facility Status:	INACTIVE
Expiration Date:	09/30/2006

Map ID	Site	Database(s)	EPA ID Number
244	**MITCHELLS SHELL** **15088 VALLEY BLVD** **FONTANA, CA 92335**	**CA FID UST** **SWEEPS UST**	**S101619270** **N/A**

CA FID UST:

Facility ID:	36001744
Regulated By:	UTNKA
Regulated ID:	00004410
Cortese Code:	Not reported
SIC Code:	Not reported
Facility Phone:	Not reported
Mail To:	Not reported
Mailing Address:	15088 VALLEY BLVD
Mailing Address 2:	Not reported
Mailing City,St,Zip:	FONTANA 92335
Contact:	Not reported

Map ID	Site	Database(s)	EPA ID Number

MITCHELLS SHELL (Continued) **S101619270**

Contact Phone: Not reported
DUNs Number: Not reported
NPDES Number: Not reported
EPA ID: Not reported
Comments: Not reported
Status: Active

SWEEPS UST:
Status: Active
Comp Number: 4410
Number: 9
Board Of Equalization: 44-019889
Referral Date: 07-28-92
Action Date: 07-28-92
Created Date: 02-29-88
Tank Status: A
Owner Tank Id: 1
Swrcb Tank Id: 36-000-004410-000001
Actv Date: 08-22-88
Capacity: 10000
Tank Use: M.V. FUEL
Stg: P
Content: LEADED
Number Of Tanks: 3

Status: Active
Comp Number: 4410
Number: 9
Board Of Equalization: 44-019889
Referral Date: 07-28-92
Action Date: 07-28-92
Created Date: 02-29-88
Tank Status: A
Owner Tank Id: 2
Swrcb Tank Id: 36-000-004410-000002
Actv Date: 08-22-88
Capacity: 10000
Tank Use: M.V. FUEL
Stg: P
Content: REG UNLEADED
Number Of Tanks: Not reported

Status: Active
Comp Number: 4410
Number: 9
Board Of Equalization: 44-019889
Referral Date: 07-28-92
Action Date: 07-28-92
Created Date: 02-29-88
Tank Status: A
Owner Tank Id: 3
Swrcb Tank Id: 36-000-004410-000003
Actv Date: 08-22-88
Capacity: 7500
Tank Use: M.V. FUEL
Stg: P
Content: REG UNLEADED

Map ID	Site	Database(s)	EPA ID Number
	MITCHELLS SHELL (Continued)		**S101619270**
	Number Of Tanks: Not reported		

---

247 **CIRCLE K STORES INC 2700489** **HAZNET** **S113130196**
14906 VALLEY BLVD **N/A**
FONTANA, CA 92335

HAZNET:

Year:	2012
Gepaid:	CAL000278308
Contact:	USER
Telephone:	9512705193
Mailing Name:	Not reported
Mailing Address:	255 E RINCON ST STE 100
Mailing City,St,Zip:	CORONA, CA 928790000
Gen County:	San Bernardino
TSD EPA ID:	NVT330010000
TSD County:	99
Waste Category:	Not reported
Disposal Method:	Landfill Or Surface Impoundment That Will Be Closed As Landfill(To Include On-Site Treatment And/Or Stabilization)
Tons:	0.035
Facility County:	San Bernardino

Year:	2012
Gepaid:	CAL000278308
Contact:	USER
Telephone:	9512705193
Mailing Name:	Not reported
Mailing Address:	255 E RINCON ST STE 100
Mailing City,St,Zip:	CORONA, CA 928790000
Gen County:	San Bernardino
TSD EPA ID:	CAT080013352
TSD County:	Los Angeles
Waste Category:	Not reported
Disposal Method:	Other Recovery Of Reclamation For Reuse Including Acid Regeneration, Organics Recovery Ect
Tons:	0.105
Facility County:	San Bernardino

Year:	2011
Gepaid:	CAL000278308
Contact:	REX ABACAN
Telephone:	9512705163
Mailing Name:	Not reported
Mailing Address:	495 E RINCON STE 150
Mailing City,St,Zip:	CORONA, CA 928790000
Gen County:	Not reported
TSD EPA ID:	CAD982444481
TSD County:	Not reported
Waste Category:	Other organic solids
Disposal Method:	Metals Recovery Including Retoring,Smelting,Chemicals,Ect
Tons:	0.125
Facility County:	San Bernardino

Year:	2011
Gepaid:	CAL000278308
Contact:	REX ABACAN
Telephone:	9512705163

Map ID	Site	Database(s)	EPA ID Number

CIRCLE K STORES INC 2700489 (Continued) **S113130196**

Mailing Name: Not reported
Mailing Address: 495 E RINCON STE 150
Mailing City,St,Zip: CORONA, CA 928790000
Gen County: Not reported
TSD EPA ID: CAD982444481
TSD County: Not reported
Waste Category: Aqueous solution with total organic residues less than 10 percent
Disposal Method: Storage, Bulking, And/Or Transfer Off Site--No Treatment/Reovery (H010-H129) Or (H131-H135)
Tons: 0.252
Facility County: San Bernardino

Year: 2009
Gepaid: CAL000278308
Contact: RICH GOSSETT
Telephone: 9092705193
Mailing Name: Not reported
Mailing Address: 495 E RINCON STE 150
Mailing City,St,Zip: CORONA, CA 928790000
Gen County: Not reported
TSD EPA ID: CAD982444481
TSD County: Not reported
Waste Category: Other organic solids
Disposal Method: Metals Recovery Including Retoring,Smelting,Chemicals,Ect
Tons: 0.0075
Facility County: San Bernardino

Click this hyperlink while viewing on your computer to access
7 additional CA_HAZNET: record(s) in the EDR Site Report.

---

247 **CIRCLE K #489** **UST U003939141**
14906 VALLEY BLVD **SWEEPS UST N/A**
FONTANA, CA 92335

UST:
Facility ID: 86008795
Latitude: 34.0703
Longitude: -117.47944

SWEEPS UST:
Status: Active
Comp Number: 8795
Number: 9
Board Of Equalization: 44-020474
Referral Date: 07-28-92
Action Date: 07-28-92
Created Date: 02-29-88
Tank Status: A
Owner Tank Id: 1
Swrcb Tank Id: 36-000-008795-000001
Actv Date: 08-25-88
Capacity: 9940
Tank Use: M.V. FUEL
Stg: P
Content: LEADED
Number Of Tanks: 2

Map ID	Site	Database(s)	EPA ID Number

CIRCLE K #489 (Continued) **U003939141**

Status:	Active
Comp Number:	8795
Number:	9
Board Of Equalization:	44-020474
Referral Date:	07-28-92
Action Date:	07-28-92
Created Date:	02-29-88
Tank Status:	A
Owner Tank Id:	2
Swrcb Tank Id:	36-000-008795-000002
Actv Date:	08-25-88
Capacity:	9940
Tank Use:	M.V. FUEL
Stg:	P
Content:	REG UNLEADED
Number Of Tanks:	Not reported

---

247 **CIRCLE K STORES INC.#489** **HAZNET** **S113010054**
14906 VALLEY BLVD **N/A**
FONTANA, CA 92335

HAZNET:

Year:	2003
Gepaid:	CAD981680077
Contact:	HAZMAT SPECIALIST
Telephone:	6027284180
Mailing Name:	Not reported
Mailing Address:	PO BOX 52085
Mailing City,St,Zip:	PHOENIX, AZ 850722085
Gen County:	Not reported
TSD EPA ID:	CAD028409019
TSD County:	Not reported
Waste Category:	Aqueous solution with total organic residues less than 10 percent
Disposal Method:	Not reported
Tons:	0.1
Facility County:	San Bernardino

Year:	2003
Gepaid:	CAD981680077
Contact:	HAZMAT SPECIALIST
Telephone:	6027284180
Mailing Name:	Not reported
Mailing Address:	PO BOX 52085
Mailing City,St,Zip:	PHOENIX, AZ 850722085
Gen County:	Not reported
TSD EPA ID:	CAD028409019
TSD County:	Not reported
Waste Category:	Not reported
Disposal Method:	Treatment, Tank
Tons:	1.25
Facility County:	San Bernardino

Year:	2003
Gepaid:	CAD981680077
Contact:	HAZMAT SPECIALIST
Telephone:	6027284180
Mailing Name:	Not reported
Mailing Address:	PO BOX 52085

Map ID	Site	Database(s)	EPA ID Number

CIRCLE K STORES INC.#489 (Continued) **S113010054**

Mailing City,St,Zip: PHOENIX, AZ 850722085
Gen County: Not reported
TSD EPA ID: CAD028409019
TSD County: Not reported
Waste Category: Aqueous solution with total organic residues less than 10 percent
Disposal Method: Treatment, Tank
Tons: 0.27
Facility County: San Bernardino

Year: 2003
Gepaid: CAD981680077
Contact: HAZMAT SPECIALIST
Telephone: 6027284180
Mailing Name: Not reported
Mailing Address: PO BOX 52085
Mailing City,St,Zip: PHOENIX, AZ 850722085
Gen County: Not reported
TSD EPA ID: CAD982444481
TSD County: Not reported
Waste Category: Other organic solids
Disposal Method: Transfer Station
Tons: 0.22
Facility County: San Bernardino

Year: 2003
Gepaid: CAD981680077
Contact: HAZMAT SPECIALIST
Telephone: 6027284180
Mailing Name: Not reported
Mailing Address: PO BOX 52085
Mailing City,St,Zip: PHOENIX, AZ 850722085
Gen County: Not reported
TSD EPA ID: CAD982444481
TSD County: Not reported
Waste Category: Not reported
Disposal Method: Transfer Station
Tons: 0.04
Facility County: San Bernardino

Click this hyperlink while viewing on your computer to access
4 additional CA_HAZNET: record(s) in the EDR Site Report.

---

247 **CIRCLE K STORE #489** **RCRA-SQG** **1000174036**
14906VALLEY BLVD **FINDS** **CAD981680077**
FONTANA, CA 92335 **CA FID UST**
San Bern. Co. Permit

RCRA-SQG:
Date form received by agency: 09/01/1996
Facility name: CIRCLE K STORE #489
Facility address: 14906VALLEY BLVD
FONTANA, CA 92335
EPA ID: CAD981680077
Mailing address: 5811 MANZANITA AVE
CARMICHAEL, CA 95608
Contact: Not reported
Contact address: Not reported
Not reported

Map ID	Site	Database(s)	EPA ID Number

CIRCLE K STORE #489 (Continued) **1000174036**

Contact country: Not reported
Contact telephone: Not reported
Contact email: Not reported
EPA Region: 09
Classification: Small Small Quantity Generator
Description: Handler: generates more than 100 and less than 1000 kg of hazardous waste during any calendar month and accumulates less than 6000 kg of hazardous waste at any time; or generates 100 kg or less of hazardous waste during any calendar month, and accumulates more than 1000 kg of hazardous waste at any time

Owner/Operator Summary:
Owner/operator name: NOT REQUIRED
Owner/operator address: NOT REQUIRED
NOT REQUIRED, ME 99999
Owner/operator country: Not reported
Owner/operator telephone: (415) 555-1212
Legal status: Private
Owner/Operator Type: Operator
Owner/Op start date: Not reported
Owner/Op end date: Not reported

Owner/operator name: CIRCLE K CORP
Owner/operator address: NOT REQUIRED
NOT REQUIRED, ME 99999
Owner/operator country: Not reported
Owner/operator telephone: (415) 555-1212
Legal status: Private
Owner/Operator Type: Owner
Owner/Op start date: Not reported
Owner/Op end date: Not reported

Handler Activities Summary:
U.S. importer of hazardous waste: No
Mixed waste (haz. and radioactive): No
Recycler of hazardous waste: No
Transporter of hazardous waste: No
Treater, storer or disposer of HW: No
Underground injection activity: No
On-site burner exemption: No
Furnace exemption: No
Used oil fuel burner: No
Used oil processor: No
User oil refiner: No
Used oil fuel marketer to burner: No
Used oil Specification marketer: No
Used oil transfer facility: No
Used oil transporter: No

Historical Generators:
Date form received by agency: 10/16/1986
Facility name: CIRCLE K STORE #489
Classification: Large Quantity Generator

Violation Status: No violations found

Map ID	Site	Database(s)	EPA ID Number

CIRCLE K STORE #489 (Continued) **1000174036**

FINDS:

Registry ID: 110008272145

Environmental Interest/Information System
RCRAInfo is a national information system that supports the Resource Conservation and Recovery Act (RCRA) program through the tracking of events and activities related to facilities that generate, transport, and treat, store, or dispose of hazardous waste. RCRAInfo allows RCRA program staff to track the notification, permit, compliance, and corrective action activities required under RCRA.

CA FID UST:
Facility ID: 36008628
Regulated By: UTNKA
Regulated ID: 00013597
Cortese Code: Not reported
SIC Code: Not reported
Facility Phone: Not reported
Mail To: Not reported
Mailing Address: 14906 VALLEY BLVD
Mailing Address 2: Not reported
Mailing City,St,Zip: FONTANA 92335
Contact: Not reported
Contact Phone: Not reported
DUNs Number: Not reported
NPDES Number: Not reported
EPA ID: Not reported
Comments: Not reported
Status: Active

San Bern. Co. Permit:
Region: SAN BERNARDINO
Facility ID: FA0002153
Owner: CIRCLE K STORES, INC.
Permit Number: PT0002213
Permit Category: HAZMAT HANDLER - UST ONLY
Facility Status: ACTIVE
Expiration Date: 10/31/2013

Region: SAN BERNARDINO
Facility ID: FA0002153
Owner: CIRCLE K STORES, INC.
Permit Number: PT0012119
Permit Category: UST OWNERSHIP/OPERATING PERMIT (PER UST)
Facility Status: ACTIVE
Expiration Date: 10/31/2013

Region: SAN BERNARDINO
Facility ID: FA0002153
Owner: CIRCLE K STORES, INC.
Permit Number: PT0012120
Permit Category: UST OWNERSHIP/OPERATING PERMIT (PER UST)
Facility Status: ACTIVE
Expiration Date: 10/31/2013

Map ID	Site	Database(s)	EPA ID Number

CIRCLE K STORE #489 (Continued) **1000174036**

Region: SAN BERNARDINO
Facility ID: FA0002153
Owner: CIRCLE K STORES, INC.
Permit Number: PT0014289
Permit Category: WASTE INCIDENTAL UST OPERATION ONLY
Facility Status: ACTIVE
Expiration Date: 10/31/2013

---

247 **ATM DETAILING SERVICES INC** **San Bern. Co. Permit** **S110326730**
14926 VALLEY BLVD **N/A**
FONTANA, CA 92335

San Bern. Co. Permit:
Region: SAN BERNARDINO
Facility ID: FA0013227
Owner: ATM DETAILING SERVICES INC
Permit Number: PT0023295
Permit Category: HAZMAT HANDLER 0-10 EMPLOYEES
Facility Status: ACTIVE
Expiration Date: 05/31/2014

---

247 **1X ALAMO RECYCLING LLC** **HAZNET** **S112980121**
14930 VALLEY BLVD **N/A**
FONTANA, CA 92335

HAZNET:
Year: 2010
Gepaid: CAC002645851
Contact: MARK PALOS
Telephone: 9099978590
Mailing Name: Not reported
Mailing Address: PO BOX 1450
Mailing City,St,Zip: FONTANA, CA 923341450
Gen County: Not reported
TSD EPA ID: CAT080013352
TSD County: Not reported
Waste Category: Waste oil and mixed oil
Disposal Method: Other Recovery Of Reclamation For Reuse Including Acid Regeneration, Organics Recovery Ect
Tons: 0.342
Facility County: San Bernardino

Year: 2009
Gepaid: CAC002645851
Contact: MARK PALOS
Telephone: 9099978590
Mailing Name: Not reported
Mailing Address: PO BOX 1450
Mailing City,St,Zip: FONTANA, CA 923341450
Gen County: Not reported
TSD EPA ID: CAT080013352
TSD County: Not reported
Waste Category: Waste oil and mixed oil
Disposal Method: Other Recovery Of Reclamation For Reuse Including Acid Regeneration, Organics Recovery Ect
Tons: 0.836

Map ID	Site	Database(s)	EPA ID Number

1X ALAMO RECYCLING LLC (Continued) **S112980121**

Facility County: San Bernardino

---

247 **ALAMO RECYCLING LLC** **HAZNET** **S113158256**
14930 VALLEY BLVD **N/A**
FONTANA, CA 92335

HAZNET:

Year:	2012
Gepaid:	CAL000350957
Contact:	MICHEAL MENDONCA
Telephone:	7143661386
Mailing Name:	Not reported
Mailing Address:	14930 VALLEY BLVD
Mailing City,St,Zip:	FONTANA, CA 923356281
Gen County:	San Bernardino
TSD EPA ID:	CAD099452708
TSD County:	Los Angeles
Waste Category:	Not reported
Disposal Method:	Other Recovery Of Reclamation For Reuse Including Acid Regeneration, Organics Recovery Ect
Tons:	0.494
Facility County:	San Bernardino

Year:	2012
Gepaid:	CAL000350957
Contact:	MICHEAL MENDONCA
Telephone:	7143661386
Mailing Name:	Not reported
Mailing Address:	14930 VALLEY BLVD
Mailing City,St,Zip:	FONTANA, CA 923356281
Gen County:	San Bernardino
TSD EPA ID:	AZR000501510
TSD County:	99
Waste Category:	Not reported
Disposal Method:	Storage, Bulking, And/Or Transfer Off Site--No Treatment/Reovery (H010-H129) Or (H131-H135)
Tons:	1.5
Facility County:	San Bernardino

Year:	2012
Gepaid:	CAL000350957
Contact:	MICHEAL MENDONCA
Telephone:	7143661386
Mailing Name:	Not reported
Mailing Address:	14930 VALLEY BLVD
Mailing City,St,Zip:	FONTANA, CA 923356281
Gen County:	San Bernardino
TSD EPA ID:	AZR000501510
TSD County:	99
Waste Category:	Not reported
Disposal Method:	Storage, Bulking, And/Or Transfer Off Site--No Treatment/Reovery (H010-H129) Or (H131-H135)
Tons:	0.231
Facility County:	San Bernardino

Year:	2011
Gepaid:	CAL000350957
Contact:	MICHEAL MENDONCA

Map ID	Site	Database(s)	EPA ID Number

ALAMO RECYCLING LLC (Continued) **S113158256**

Telephone: 7143661386
Mailing Name: Not reported
Mailing Address: 14930 VALLEY BLVD
Mailing City,St,Zip: FONTANA, CA 923356281
Gen County: Not reported
TSD EPA ID: CAT080013352
TSD County: Not reported
Waste Category: Waste oil and mixed oil
Disposal Method: Other Recovery Of Reclamation For Reuse Including Acid Regeneration, Organics Recovery Ect
Tons: 0.209
Facility County: San Bernardino

Year: 2010
Gepaid: CAL000350957
Contact: MICHEAL MENDONCA
Telephone: 7143661386
Mailing Name: Not reported
Mailing Address: 14930 VALLEY BLVD
Mailing City,St,Zip: FONTANA, CA 923356281
Gen County: Not reported
TSD EPA ID: AZR000501510
TSD County: Not reported
Waste Category: Unspecified oil-containing waste
Disposal Method: Storage, Bulking, And/Or Transfer Off Site--No Treatment/Reovery (H010-H129) Or (H131-H135)
Tons: 0.002
Facility County: San Bernardino

Click this hyperlink while viewing on your computer to access
2 additional CA_HAZNET: record(s) in the EDR Site Report.

---

247 **ALAMO RECYCLING LLC** **San Bern. Co. Permit** **S108240288**
14930 VALLEY BLVD **N/A**
FONTANA, CA 92335

San Bern. Co. Permit:
Region: SAN BERNARDINO
Facility ID: FA0013026
Owner: MENDONCA, MICHAEL
Permit Number: PT0022881
Permit Category: CONDITIONALLY EXEMPT SMALL QUANTITY GENERATOR
Facility Status: ACTIVE
Expiration Date: 02/28/2014

Region: SAN BERNARDINO
Facility ID: FA0013026
Owner: MENDONCA, MICHAEL
Permit Number: PT0022882
Permit Category: HAZMAT HANDLER 11-25 EMPLOYEES (W/GEN PRMT)
Facility Status: INACTIVE
Expiration Date: 02/28/2014

Map ID	Site	Database(s)	EPA ID Number
247	**BROTHERS TRUCK SALES** **14989 VALLEY BLVD** **FONTANA, CA 92335**	**HAZNET**	**S113090043** **N/A**

HAZNET:

Year:	2012
Gepaid:	CAL000171420
Contact:	JOAQUIN CONCHAS-MGR
Telephone:	9094284703
Mailing Name:	Not reported
Mailing Address:	14989 VALLEY BLVD
Mailing City,St,Zip:	FONTANA, CA 923350000
Gen County:	San Bernardino
TSD EPA ID:	CAD099452708
TSD County:	Los Angeles
Waste Category:	Not reported
Disposal Method:	Other Recovery Of Reclamation For Reuse Including Acid Regeneration, Organics Recovery Ect
Tons:	0.209
Facility County:	San Bernardino

Year:	2012
Gepaid:	CAL000171420
Contact:	JOAQUIN CONCHAS-MGR
Telephone:	9094284703
Mailing Name:	Not reported
Mailing Address:	14989 VALLEY BLVD
Mailing City,St,Zip:	FONTANA, CA 923350000
Gen County:	San Bernardino
TSD EPA ID:	CAD981427669
TSD County:	Los Angeles
Waste Category:	Not reported
Disposal Method:	Storage, Bulking, And/Or Transfer Off Site--No Treatment/Reovery (H010-H129) Or (H131-H135)
Tons:	0.1
Facility County:	San Bernardino

Year:	2010
Gepaid:	CAL000171420
Contact:	JOAQUIN CONCHAS-MGR
Telephone:	9094284703
Mailing Name:	Not reported
Mailing Address:	14989 VALLEY BLVD
Mailing City,St,Zip:	FONTANA, CA 923350000
Gen County:	Not reported
TSD EPA ID:	CAD099452708
TSD County:	Not reported
Waste Category:	Other organic solids
Disposal Method:	Storage, Bulking, And/Or Transfer Off Site--No Treatment/Reovery (H010-H129) Or (H131-H135)
Tons:	0.19
Facility County:	San Bernardino

Year:	2009
Gepaid:	CAL000171420
Contact:	JOAQUIN CONCHAS-MGR
Telephone:	9094284703
Mailing Name:	Not reported
Mailing Address:	14989 VALLEY BLVD

Map ID	Site	Database(s)	EPA ID Number

BROTHERS TRUCK SALES (Continued) **S113090043**

Mailing City,St,Zip: FONTANA, CA 923350000
Gen County: Not reported
TSD EPA ID: CAD097030993
TSD County: Not reported
Waste Category: Other organic solids
Disposal Method: Storage, Bulking, And/Or Transfer Off Site--No Treatment/Reovery (H010-H129) Or (H131-H135)
Tons: 0.1
Facility County: San Bernardino

---

247 **J & S TRUCK SERVICE** **HAZNET** **S113059273**
14989 VALLEY BLVD **N/A**
FONTANA, CA 92335

HAZNET:
Year: 1996
Gepaid: CAL000098394
Contact: JOAQUIN CONCHAS
Telephone: 7143571088
Mailing Name: Not reported
Mailing Address: 14989 VALLEY BLVD
Mailing City,St,Zip: FONTANA, CA 923356282
Gen County: Not reported
TSD EPA ID: CAT000613927
TSD County: Not reported
Waste Category: Liquids with halogenated organic compounds >= 1,000 Mg./L
Disposal Method: Transfer Station
Tons: .2585
Facility County: San Bernardino

---

247 **BROTHER'S TRUCK SALES INC** **San Bern. Co. Permit** **S103631577**
14989 VALLEY BLVD **N/A**
FONTANA, CA 92335

San Bern. Co. Permit:
Region: SAN BERNARDINO
Facility ID: FA0001580
Owner: BROTHER'S TRUCK SALES INC
Permit Number: PT0000266
Permit Category: SPECIAL GENERATOR
Facility Status: ACTIVE
Expiration Date: 02/28/2014

Region: SAN BERNARDINO
Facility ID: FA0001580
Owner: BROTHER'S TRUCK SALES INC
Permit Number: PT0000267
Permit Category: SPECIAL HANDLER
Facility Status: ACTIVE
Expiration Date: 02/28/2014

Map ID	Site	Database(s)	EPA ID Number

247 **FLEET SUPPLY INC** **HAZNET** **S113055088**
15015 VALLEY BLVD **N/A**
FONTANA, CA 92335

HAZNET:

Year:	2001
Gepaid:	CAL000088828
Contact:	INACTIVE PER 95 FEE FORM
Telephone:	--
Mailing Name:	Not reported
Mailing Address:	4001 MARKET ST
Mailing City,St,Zip:	SAN DIEGO, CA 921020000
Gen County:	Not reported
TSD EPA ID:	CAD028409019
TSD County:	Not reported
Waste Category:	Tank bottom waste
Disposal Method:	Treatment, Tank
Tons:	0.25
Facility County:	San Bernardino

---

247 **SAM'S TRUCK SALES** **HAZNET** **S112955732**
15015 VALLEY BLVD **N/A**
FONTANA, CA 92335

HAZNET:

Year:	2011
Gepaid:	CAC002607231
Contact:	DAVID CARDENAS
Telephone:	9093572227
Mailing Name:	Not reported
Mailing Address:	15083 VALLEY BLVD
Mailing City,St,Zip:	FONTANA, CA 923350000
Gen County:	Not reported
TSD EPA ID:	CAD099452708
TSD County:	Not reported
Waste Category:	Waste oil and mixed oil
Disposal Method:	Other Recovery Of Reclamation For Reuse Including Acid Regeneration, Organics Recovery Ect
Tons:	0.76
Facility County:	San Bernardino

---

247 **DIESEL POWER SYSTEMS** **RCRA-SQG** **1004675481**
15015 VALLEY **FINDS** **CAR000073395**
FONTANA, CA **San Bern. Co. Permit**
HAZNET

RCRA-SQG:

Date form received by agency:	04/14/2000
Facility name:	DIESEL POWER SYSTEMS
Facility address:	15015 VALLEY FONTANA, CA 92335
EPA ID:	CAR000073395
Contact:	BOB BELCHER
Contact address:	15015 VALLEY FONTANA, CA 92335
Contact country:	US
Contact telephone:	(909) 355-1425
Contact email:	Not reported

Map ID	Site	Database(s)	EPA ID Number

DIESEL POWER SYSTEMS (Continued) **1004675481**

EPA Region: 09
Classification: Small Small Quantity Generator
Description: Handler: generates more than 100 and less than 1000 kg of hazardous waste during any calendar month and accumulates less than 6000 kg of hazardous waste at any time; or generates 100 kg or less of hazardous waste during any calendar month, and accumulates more than 1000 kg of hazardous waste at any time

Owner/Operator Summary:
Owner/operator name: BILL SMULLIN
Owner/operator address: 25727 COUER D ALENC RIVER RD
WALLACE, ID 83873
Owner/operator country: Not reported
Owner/operator telephone: (208) 682-4380
Legal status: Private
Owner/Operator Type: Owner
Owner/Op start date: Not reported
Owner/Op end date: Not reported

Handler Activities Summary:
U.S. importer of hazardous waste: No
Mixed waste (haz. and radioactive): No
Recycler of hazardous waste: No
Transporter of hazardous waste: No
Treater, storer or disposer of HW: No
Underground injection activity: No
On-site burner exemption: No
Furnace exemption: No
Used oil fuel burner: No
Used oil processor: No
User oil refiner: No
Used oil fuel marketer to burner: No
Used oil Specification marketer: No
Used oil transfer facility: No
Used oil transporter: No

Hazardous Waste Summary:
Waste code: D039
Waste name: TETRACHLOROETHYLENE

Violation Status: No violations found

FINDS:

Registry ID: 110002937190

Environmental Interest/Information System
RCRAInfo is a national information system that supports the Resource Conservation and Recovery Act (RCRA) program through the tracking of events and activities related to facilities that generate, transport, and treat, store, or dispose of hazardous waste. RCRAInfo allows RCRA program staff to track the notification, permit, compliance, and corrective action activities required under RCRA.

Map ID	Site	Database(s)	EPA ID Number

DIESEL POWER SYSTEMS (Continued) **1004675481**

San Bern. Co. Permit:
Region: SAN BERNARDINO
Facility ID: FA0002738
Owner: DIESEL POWER SYSTEMS
Permit Number: PT0008359
Permit Category: CONDITIONALLY EXEMPT SMALL QUANTITY GENERATOR
Facility Status: INACTIVE
Expiration Date: 12/31/2002

HAZNET:
Year: 2002
Gepaid: CAR000073395
Contact: --
Telephone: 9093551425
Mailing Name: Not reported
Mailing Address: 15015 VALLEY
Mailing City,St,Zip: FONTANA, CA 923350000
Gen County: Not reported
TSD EPA ID: CAD008252405
TSD County: Not reported
Waste Category: Unspecified organic liquid mixture
Disposal Method: Recycler
Tons: 0.45
Facility County: San Bernardino

Year: 2002
Gepaid: CAR000073395
Contact: --
Telephone: 9093551425
Mailing Name: Not reported
Mailing Address: 15015 VALLEY
Mailing City,St,Zip: FONTANA, CA 923350000
Gen County: Not reported
TSD EPA ID: CAD008252405
TSD County: Not reported
Waste Category: Off-specification, aged or surplus organics
Disposal Method: Recycler
Tons: 0.02
Facility County: San Bernardino

Year: 2001
Gepaid: CAR000073395
Contact: --
Telephone: 9093551425
Mailing Name: Not reported
Mailing Address: 15015 VALLEY
Mailing City,St,Zip: FONTANA, CA 923350000
Gen County: Not reported
TSD EPA ID: CAT000613927
TSD County: Not reported
Waste Category: Aqueous solution with total organic residues less than 10 percent
Disposal Method: Transfer Station
Tons: 0.52
Facility County: San Bernardino

Year: 2000

Map ID	Site	Database(s)	EPA ID Number

DIESEL POWER SYSTEMS (Continued) **1004675481**

Gepaid: CAR000073395
Contact: --
Telephone: 9093551425
Mailing Name: Not reported
Mailing Address: 15015 VALLEY
Mailing City,St,Zip: FONTANA, CA 923350000
Gen County: Not reported
TSD EPA ID: CAT080033681
TSD County: Not reported
Waste Category: Other organic solids
Disposal Method: Disposal, Land Fill
Tons: 0.4
Facility County: San Bernardino

---

247 **MACIAS TRUCK REPAIR** **RCRA-SQG 1004677488**
14959 VALLEY BLVD **FINDS CAR000097899**
FONTANA, CA

RCRA-SQG:
Date form received by agency: 06/05/2001
Facility name: MACIAS TRUCK REPAIR
Facility address: 14959 VALLEY BLVD
FONTANA, CA 92335
EPA ID: CAR000097899
Mailing address: 1130 WEBSTER ST
REDLANDS, CA 92374
Contact: REFUGIO MACIAS
Contact address: 1130 WEBSTER ST
REDLANDS, CA 92374
Contact country: US
Contact telephone: (909) 335-5726
Contact email: Not reported
EPA Region: 09
Classification: Small Small Quantity Generator
Description: Handler: generates more than 100 and less than 1000 kg of hazardous waste during any calendar month and accumulates less than 6000 kg of hazardous waste at any time; or generates 100 kg or less of hazardous waste during any calendar month, and accumulates more than 1000 kg of hazardous waste at any time

Owner/Operator Summary:
Owner/operator name: REFUGIO MACIAS
Owner/operator address: 1130 WEBSTER ST
REDLANDS, CA 92374
Owner/operator country: Not reported
Owner/operator telephone: (909) 534-2480
Legal status: Private
Owner/Operator Type: Owner
Owner/Op start date: Not reported
Owner/Op end date: Not reported

Handler Activities Summary:
U.S. importer of hazardous waste: No
Mixed waste (haz. and radioactive): No
Recycler of hazardous waste: No
Transporter of hazardous waste: No
Treater, storer or disposer of HW: No

Map ID	Site	Database(s)	EPA ID Number

MACIAS TRUCK REPAIR (Continued) **1004677488**

Underground injection activity: No
On-site burner exemption: No
Furnace exemption: No
Used oil fuel burner: No
Used oil processor: No
User oil refiner: No
Used oil fuel marketer to burner: No
Used oil Specification marketer: No
Used oil transfer facility: No
Used oil transporter: No

Hazardous Waste Summary:
Waste code: D000
Waste name: Not Defined

Waste code: D039
Waste name: TETRACHLOROETHYLENE

Violation Status: No violations found

FINDS:

Registry ID: 110012243287

Environmental Interest/Information System
RCRAInfo is a national information system that supports the Resource Conservation and Recovery Act (RCRA) program through the tracking of events and activities related to facilities that generate, transport, and treat, store, or dispose of hazardous waste. RCRAInfo allows RCRA program staff to track the notification, permit, compliance, and corrective action activities required under RCRA.

---

247 **LUGON AUTO BODY REPAIR** **HAZNET** **S113036031**
14949 VALLEY BLVD **N/A**
FONTANA, CA 92335

HAZNET:
Year: 1993
Gepaid: CAL000036480
Contact: GONZALEZ PETE
Telephone: 0000000000
Mailing Name: Not reported
Mailing Address: 14949 VALLEY BLVD
Mailing City,St,Zip: FONTANA, CA 923350000
Gen County: Not reported
TSD EPA ID: CAD008252405
TSD County: Not reported
Waste Category: Unspecified solvent mixture
Disposal Method: Not reported
Tons: 9.58999999999
Facility County: San Bernardino

Year: 1993
Gepaid: CAL000036480
Contact: GONZALEZ PETE
Telephone: 0000000000
Mailing Name: Not reported

Map ID	Site	Database(s)	EPA ID Number

LUGON AUTO BODY REPAIR (Continued) **S113036031**

Mailing Address: 14949 VALLEY BLVD
Mailing City,St,Zip: FONTANA, CA 923350000
Gen County: Not reported
TSD EPA ID: CAD008252405
TSD County: Not reported
Waste Category: Unspecified solvent mixture
Disposal Method: Recycler
Tons: 0.2293
Facility County: San Bernardino

---

247 **LU GON AUTO BODY SHOP,P.GONZAL** **San Bern. Co. Permit** **S100624601**
14949 VALLEY BL **N/A**
FONTANA, CA 92335

San Bern. Co. Permit:
Region: SAN BERNARDINO
Facility ID: FA0006920
Owner: UNITED TOWING SERVICE
Permit Number: PT0009789
Permit Category: SPECIAL HANDLER
Facility Status: ACTIVE
Expiration Date: 11/30/2013

Region: SAN BERNARDINO
Facility ID: FA0006920
Owner: UNITED TOWING SERVICE
Permit Number: PT0009790
Permit Category: SPECIAL GENERATOR
Facility Status: ACTIVE
Expiration Date: 11/30/2013

---

247 **STES** **HAZNET** **S113052440**
14887 VALLEY BLVD **N/A**
FONTANA, CA 92335

HAZNET:
Year: 1995
Gepaid: CAL000079800
Contact: CROSS PETE
Telephone: 0000000000
Mailing Name: Not reported
Mailing Address: POST OFFICE BOX 729
Mailing City,St,Zip: FONTANA, CA 923340729
Gen County: Not reported
TSD EPA ID: CAL000113451
TSD County: Not reported
Waste Category: Unspecified organic liquid mixture
Disposal Method: Transfer Station
Tons: .4795
Facility County: San Bernardino

Year: 1995
Gepaid: CAL000079800
Contact: CROSS PETE
Telephone: 0000000000
Mailing Name: Not reported

Map ID	Site	Database(s)	EPA ID Number

STES (Continued) **S113052440**

Mailing Address: POST OFFICE BOX 729
Mailing City,St,Zip: FONTANA, CA 923340729
Gen County: Not reported
TSD EPA ID: CAD093459485
TSD County: Not reported
Waste Category: Unspecified solvent mixture
Disposal Method: Transfer Station
Tons: .0832
Facility County: San Bernardino

Year: 1994
Gepaid: CAL000079800
Contact: CROSS PETE
Telephone: 0000000000
Mailing Name: Not reported
Mailing Address: POST OFFICE BOX 729
Mailing City,St,Zip: FONTANA, CA 923340729
Gen County: Not reported
TSD EPA ID: CAL000113451
TSD County: Not reported
Waste Category: Unspecified organic liquid mixture
Disposal Method: Transfer Station
Tons: .8131
Facility County: San Bernardino

Year: 1993
Gepaid: CAL000079800
Contact: CROSS PETE
Telephone: 0000000000
Mailing Name: Not reported
Mailing Address: POST OFFICE BOX 729
Mailing City,St,Zip: FONTANA, CA 923340729
Gen County: Not reported
TSD EPA ID: CAL000113451
TSD County: Not reported
Waste Category: Unspecified organic liquid mixture
Disposal Method: Transfer Station
Tons: 0.27100000000
Facility County: San Bernardino

---

247 **SOUTHLAND TRUCK & EQUIPMENT SALES** **HAZNET** **S112946935**
14887 VALLEY BLVD **N/A**
FONTANA, CA 92335

HAZNET:
Year: 2005
Gepaid: CAC002592732
Contact: PETE CROSS
Telephone: 9099693905
Mailing Name: Not reported
Mailing Address: 14887 VALLEY BLVD
Mailing City,St,Zip: FONTANA, CA 923357214
Gen County: Not reported
TSD EPA ID: CAD982444481
TSD County: Not reported
Waste Category: Other organic solids
Disposal Method: Recycler
Tons: 0.01

Map ID	Site	Database(s)	EPA ID Number

SOUTHLAND TRUCK & EQUIPMENT SALES (Continued) **S112946935**

Facility County: San Bernardino

Year: 2005
Gepaid: CAC002592732
Contact: PETE CROSS
Telephone: 9099693905
Mailing Name: Not reported
Mailing Address: 14887 VALLEY BLVD
Mailing City,St,Zip: FONTANA, CA 923357214
Gen County: Not reported
TSD EPA ID: CAD981696420
TSD County: Not reported
Waste Category: Unspecified oil-containing waste
Disposal Method: Transfer Station
Tons: 1.5
Facility County: San Bernardino

---

247 **STANCO'S VACUUM SERVICE** **HAZNET** **S113003685**
14887 VALLEY BLVD **N/A**
FONTANA, CA 92335

HAZNET:
Year: 2000
Gepaid: CAD981367287
Contact: UNDELIVERABLE SURVEY 2-7-95 JV
Telephone: 7148297721
Mailing Name: Not reported
Mailing Address: 14887 VALLEY BLVD
Mailing City,St,Zip: FONTANA, CA 923350000
Gen County: Not reported
TSD EPA ID: CAT000613927
TSD County: Not reported
Waste Category: Aqueous solution with total organic residues less than 10 percent
Disposal Method: Transfer Station
Tons: 0.07
Facility County: San Bernardino

---

247 **MAINE ENTERPRISES** **RCRA-SQG** **1000308562**
14887 VALLEY BLVD **FINDS** **CAD981367287**
FONTANA, CA 92335

RCRA-SQG:
Date form received by agency: 06/08/2000
Facility name: MAINE ENTERPRISES
Facility address: 14887 VALLEY BLVD
FONTANA, CA 92335
EPA ID: CAD981367287
Mailing address: P O BOX 21185
RIVERSIDE, CA 925161185
Contact: STACY FLANEGIN
Contact address: P O BOX 21185
RIVERSIDE, CA 925161185
Contact country: US
Contact telephone: (909) 357-8830
Contact email: Not reported
EPA Region: 09

Map ID	Site	Database(s)	EPA ID Number

MAINE ENTERPRISES (Continued) **1000308562**

Classification: Small Small Quantity Generator
Description: Handler: generates more than 100 and less than 1000 kg of hazardous waste during any calendar month and accumulates less than 6000 kg of hazardous waste at any time; or generates 100 kg or less of hazardous waste during any calendar month, and accumulates more than 1000 kg of hazardous waste at any time

Owner/Operator Summary:
Owner/operator name: WAYNE MAINE
Owner/operator address: P O BOX 21185
RIVERSIDE, CA 92516
Owner/operator country: Not reported
Owner/operator telephone: (909) 357-8830
Legal status: Private
Owner/Operator Type: Owner
Owner/Op start date: Not reported
Owner/Op end date: Not reported

Owner/operator name: NOT REQUIRED
Owner/operator address: NOT REQUIRED
NOT REQUIRED, ME 99999
Owner/operator country: Not reported
Owner/operator telephone: (415) 555-1212
Legal status: Private
Owner/Operator Type: Operator
Owner/Op start date: Not reported
Owner/Op end date: Not reported

Handler Activities Summary:
U.S. importer of hazardous waste: No
Mixed waste (haz. and radioactive): No
Recycler of hazardous waste: No
Transporter of hazardous waste: No
Treater, storer or disposer of HW: No
Underground injection activity: No
On-site burner exemption: No
Furnace exemption: No
Used oil fuel burner: No
Used oil processor: No
User oil refiner: No
Used oil fuel marketer to burner: No
Used oil Specification marketer: No
Used oil transfer facility: No
Used oil transporter: No

Hazardous Waste Summary:
Waste code: D000
Waste name: Not Defined

Waste code: D039
Waste name: TETRACHLOROETHYLENE

Violation Status: No violations found

FINDS:

Map ID	Site	Database(s)	EPA ID Number

MAINE ENTERPRISES (Continued) **1000308562**

Registry ID: 110002682017

Environmental Interest/Information System
RCRAInfo is a national information system that supports the Resource Conservation and Recovery Act (RCRA) program through the tracking of events and activities related to facilities that generate, transport, and treat, store, or dispose of hazardous waste. RCRAInfo allows RCRA program staff to track the notification, permit, compliance, and corrective action activities required under RCRA.

---

247 **SOUTHLAND TRUCK & EQUIP SALES** **San Bern. Co. Permit** **S100945797**
14887 VALLEY BLVD **N/A**
FONTANA, CA 92334

San Bern. Co. Permit:

Region:	SAN BERNARDINO
Facility ID:	FA0009922
Owner:	CROSS, PETE
Permit Number:	PT0016892
Permit Category:	SPECIAL GENERATOR
Facility Status:	INACTIVE
Expiration Date:	08/31/2010

Region:	SAN BERNARDINO
Facility ID:	FA0009922
Owner:	CROSS, PETE
Permit Number:	PT0016893
Permit Category:	SPECIAL HANDLER
Facility Status:	INACTIVE
Expiration Date:	08/31/2010

---

248 **BUSH LEASING** **HAZNET** **S113082430**
14714 VALLEY BLVD **N/A**
FONTANA, CA 92335

HAZNET:

Year:	2000
Gepaid:	CAL000152214
Contact:	SAM TERRY
Telephone:	8009333404
Mailing Name:	Not reported
Mailing Address:	14714 VALLEY BLVD
Mailing City,St,Zip:	FONTANA, CA 923356253
Gen County:	Not reported
TSD EPA ID:	CAD099452708
TSD County:	Not reported
Waste Category:	Aqueous solution with total organic residues less than 10 percent
Disposal Method:	Recycler
Tons:	0.2
Facility County:	San Bernardino

Year:	2000
Gepaid:	CAL000152214
Contact:	SAM TERRY
Telephone:	8009333404

Map ID	Site	Database(s)	EPA ID Number

BUSH LEASING (Continued) **S113082430**

Mailing Name: Not reported
Mailing Address: 14714 VALLEY BLVD
Mailing City,St,Zip: FONTANA, CA 923356253
Gen County: Not reported
TSD EPA ID: CAD099452708
TSD County: Not reported
Waste Category: Unspecified oil-containing waste
Disposal Method: Recycler
Tons: 0.41
Facility County: San Bernardino

Year: 2000
Gepaid: CAL000152214
Contact: SAM TERRY
Telephone: 8009333404
Mailing Name: Not reported
Mailing Address: 14714 VALLEY BLVD
Mailing City,St,Zip: FONTANA, CA 923356253
Gen County: Not reported
TSD EPA ID: CAT080022148
TSD County: Not reported
Waste Category: Unspecified oil-containing waste
Disposal Method: Transfer Station
Tons: 0.39
Facility County: San Bernardino

Year: 2000
Gepaid: CAL000152214
Contact: SAM TERRY
Telephone: 8009333404
Mailing Name: Not reported
Mailing Address: 14714 VALLEY BLVD
Mailing City,St,Zip: FONTANA, CA 923356253
Gen County: Not reported
TSD EPA ID: CAD099452708
TSD County: Not reported
Waste Category: Waste oil and mixed oil
Disposal Method: Recycler
Tons: 0.62
Facility County: San Bernardino

Year: 1998
Gepaid: CAL000152214
Contact: BUSH LEASING INC
Telephone: 0000000000
Mailing Name: Not reported
Mailing Address: 14714 VALLEY BLVD
Mailing City,St,Zip: FONTANA, CA 923356253
Gen County: Not reported
TSD EPA ID: CAT080025711
TSD County: Not reported
Waste Category: Aqueous solution with total organic residues less than 10 percent
Disposal Method: Recycler
Tons: 1.3552
Facility County: San Bernardino

Map ID	Site	Database(s)	EPA ID Number

BUSH LEASING (Continued) **S113082430**

Click this hyperlink while viewing on your computer to access
1 additional CA_HAZNET: record(s) in the EDR Site Report.

---

248 **BUTLER FLEET SERVICES** **HAZNET** **S112911761**
14714 VALLEY BLVD **N/A**
FONTANA, CA 92335

HAZNET:

Year:	2000
Gepaid:	CAC002317601
Contact:	JOHN MONROE/ SHOP FOREMAN
Telephone:	9094296623
Mailing Name:	Not reported
Mailing Address:	14714 VALLEY BLVD
Mailing City,St,Zip:	FONTANA, CA 923350000
Gen County:	Not reported
TSD EPA ID:	CAD028409019
TSD County:	Not reported
Waste Category:	Unspecified organic liquid mixture
Disposal Method:	Treatment, Tank
Tons:	0.12
Facility County:	San Bernardino

---

248 **BUTLER FLEET SERVICE** **RCRA-SQG** **1004676049**
14714 VALLEY BLVD **FINDS** **CAR000080291**
FONTANA, CA

RCRA-SQG:

Date form received by agency:	08/11/2000
Facility name:	BUTLER FLEET SERVICE
Facility address:	14714 VALLEY BLVD FONTANA, CA 92335
EPA ID:	CAR000080291
Contact:	JOHN MONROE
Contact address:	14714 VALLEY BLVD FONTANA, CA 92335
Contact country:	US
Contact telephone:	(909) 429-6623
Contact email:	Not reported
EPA Region:	09
Classification:	Small Small Quantity Generator
Description:	Handler: generates more than 100 and less than 1000 kg of hazardous waste during any calendar month and accumulates less than 6000 kg of hazardous waste at any time; or generates 100 kg or less of hazardous waste during any calendar month, and accumulates more than 1000 kg of hazardous waste at any time

Owner/Operator Summary:

Owner/operator name:	BUTLER FLEET SERVICE
Owner/operator address:	110 SUMMIT AVE MONTVALE, MT 07645
Owner/operator country:	Not reported
Owner/operator telephone:	(800) 848-3300
Legal status:	Private
Owner/Operator Type:	Owner
Owner/Op start date:	Not reported

Map ID	Site	Database(s)	EPA ID Number

BUTLER FLEET SERVICE (Continued) **1004676049**

Owner/Op end date: Not reported

Handler Activities Summary:

U.S. importer of hazardous waste:	No
Mixed waste (haz. and radioactive):	No
Recycler of hazardous waste:	No
Transporter of hazardous waste:	No
Treater, storer or disposer of HW:	No
Underground injection activity:	No
On-site burner exemption:	No
Furnace exemption:	No
Used oil fuel burner:	No
Used oil processor:	No
User oil refiner:	No
Used oil fuel marketer to burner:	No
Used oil Specification marketer:	No
Used oil transfer facility:	No
Used oil transporter:	No

Hazardous Waste Summary:

Waste code: D039
Waste name: TETRACHLOROETHYLENE

Violation Status: No violations found

FINDS:

Registry ID: 110002941899

Environmental Interest/Information System

RCRAInfo is a national information system that supports the Resource Conservation and Recovery Act (RCRA) program through the tracking of events and activities related to facilities that generate, transport, and treat, store, or dispose of hazardous waste. RCRAInfo allows RCRA program staff to track the notification, permit, compliance, and corrective action activities required under RCRA.

---

249 **SOUTH STATE TOW** **HAZNET** **S113142110**
14816 VALLEY BLVD **N/A**
FONTANA, CA 92335

HAZNET:

Year:	2012
Gepaid:	CAL000306001
Contact:	ROGER GRIFFIN
Telephone:	5629219974
Mailing Name:	Not reported
Mailing Address:	14150 VINE PL
Mailing City,St,Zip:	CERRITOS, CA 907030000
Gen County:	San Bernardino
TSD EPA ID:	NVT330010000
TSD County:	99
Waste Category:	Not reported
Disposal Method:	Landfill Or Surface Impoundment That Will Be Closed As Landfill(To Include On-Site Treatment And/Or Stabilization)
Tons:	3.54

Map ID	Site	Database(s)	EPA ID Number

SOUTH STATE TOW (Continued) **S113142110**

Facility County: San Bernardino

Year: 2011
Gepaid: CAL000306001
Contact: RON COFFMAN
Telephone: 5629219974
Mailing Name: Not reported
Mailing Address: 14150 VINE PLACE
Mailing City,St,Zip: CERRITOS, CA 907030000
Gen County: Not reported
TSD EPA ID: CAT000646117
TSD County: Not reported
Waste Category: Contaminated soil from site clean-up
Disposal Method: Landfill Or Surface Impoundment That Will Be Closed As Landfill(To Include On-Site Treatment And/Or Stabilization)
Tons: 3.54
Facility County: San Bernardino

Year: 2010
Gepaid: CAL000306001
Contact: ROGER GRIFFIN
Telephone: 5629219974
Mailing Name: Not reported
Mailing Address: 14150 VINE PL
Mailing City,St,Zip: CERRITOS, CA 907030000
Gen County: Not reported
TSD EPA ID: CAT000646117
TSD County: Not reported
Waste Category: Contaminated soil from site clean-up
Disposal Method: Landfill Or Surface Impoundment That Will Be Closed As Landfill(To Include On-Site Treatment And/Or Stabilization)
Tons: 4.72
Facility County: San Bernardino

Year: 2009
Gepaid: CAL000306001
Contact: RON COFFMAN
Telephone: 5629219974
Mailing Name: Not reported
Mailing Address: 14150 VINE PLACE
Mailing City,St,Zip: CERRITOS, CA 907030000
Gen County: Not reported
TSD EPA ID: CAT000646117
TSD County: Not reported
Waste Category: Contaminated soil from site clean-up
Disposal Method: Landfill Or Surface Impoundment That Will Be Closed As Landfill(To Include On-Site Treatment And/Or Stabilization)
Tons: 4.72
Facility County: San Bernardino

Year: 2008
Gepaid: CAL000306001
Contact: RON COFFMAN
Telephone: 5629219974
Mailing Name: Not reported
Mailing Address: 14150 VINE PLACE
Mailing City,St,Zip: CERRITOS, CA 907030000

Map ID	Site	Database(s)	EPA ID Number

SOUTH STATE TOW (Continued) **S113142110**

Gen County: Not reported
TSD EPA ID: CAT000646117
TSD County: Not reported
Waste Category: Contaminated soil from site clean-up
Disposal Method: Landfill Or Surface Impoundment That Will Be Closed As Landfill(To Include On-Site Treatment And/Or Stabilization)
Tons: 1.18
Facility County: San Bernardino

Click this hyperlink while viewing on your computer to access additional CA_HAZNET: detail in the EDR Site Report.

---

252 **BEST DEAL TRUCK SALES** **HAZNET** **S113131986**
14682 VALLEY BLVD **N/A**
FONTANA, CA 92335

HAZNET:
Year: 2004
Gepaid: CAL000282194
Contact: AL GHODSI
Telephone: 9094283699
Mailing Name: Not reported
Mailing Address: 14682 VALLEY BLVD
Mailing City,St,Zip: FONTANA, CA 92335
Gen County: Not reported
TSD EPA ID: CAD097030993
TSD County: Not reported
Waste Category: Other organic solids
Disposal Method: Disposal, Other
Tons: 0.42
Facility County: San Bernardino

---

252 **BEST DEAL TRUCK SALES** **San Bern. Co. Permit** **S105790375**
14682 VALLEY BLVD **N/A**
FONTANA, CA 92335

San Bern. Co. Permit:
Region: SAN BERNARDINO
Facility ID: FA0007692
Owner: GHODSI, AL & PAUL GHODSI
Permit Number: PT0013244
Permit Category: HAZARDOUS WASTE GENERATOR - 0-10 EMPLOYEES
Facility Status: ACTIVE
Expiration Date: 03/31/2014

Region: SAN BERNARDINO
Facility ID: FA0007692
Owner: GHODSI, AL & PAUL GHODSI
Permit Number: PT0013245
Permit Category: HAZMAT HANDLER 0-10 EMPLOYEES (W/GEN PRMT)
Facility Status: ACTIVE
Expiration Date: 03/31/2014

Map ID	Site	Database(s)	EPA ID Number

253 **CABRERAS TRUCK AND TRAILER REPAIR** **San Bern. Co. Permit** **S109117836**
16157 VALLEY BLVD **N/A**
FONTANA, CA 92337

San Bern. Co. Permit:

Region:	SAN BERNARDINO
Facility ID:	FA0009546
Owner:	CABRERA, JUAN
Permit Number:	PT0016281
Permit Category:	SPECIAL GENERATOR
Facility Status:	INACTIVE
Expiration Date:	03/31/2009

Region:	SAN BERNARDINO
Facility ID:	FA0009546
Owner:	CABRERA, JUAN
Permit Number:	PT0016282
Permit Category:	SPECIAL HANDLER
Facility Status:	INACTIVE
Expiration Date:	03/31/2009

Region:	SAN BERNARDINO
Facility ID:	FA0011664
Owner:	BRONEY, GORDON
Permit Number:	PT0020472
Permit Category:	CONDITIONALLY EXEMPT SMALL QUANTITY GENERATOR
Facility Status:	INACTIVE
Expiration Date:	09/30/2008

Region:	SAN BERNARDINO
Facility ID:	FA0011664
Owner:	BRONEY, GORDON
Permit Number:	PT0020473
Permit Category:	HAZMAT HANDLER 0-10 EMPLOYEES (W/GEN PRMT)
Facility Status:	INACTIVE
Expiration Date:	09/30/2008

---

254 **EMPIRE FORD NEW HOLLAND INC** **HAZNET** **S113007910**
14635 VALLEY BLVD **N/A**
FONTANA, CA 92335

HAZNET:

Year:	2012
Gepaid:	CAD981617004
Contact:	RICHARD N. SCOTT/PRESIDENT
Telephone:	9098222200
Mailing Name:	Not reported
Mailing Address:	14635 VALLEY BLVD
Mailing City,St,Zip:	FONTANA, CA 923350000
Gen County:	San Bernardino
TSD EPA ID:	CAD981427669
TSD County:	Los Angeles
Waste Category:	Not reported
Disposal Method:	Storage, Bulking, And/Or Transfer Off Site--No Treatment/Reovery (H010-H129) Or (H131-H135)
Tons:	0.2
Facility County:	San Bernardino

Year:	2012
Gepaid:	CAD981617004

Map ID	Site	Database(s)	EPA ID Number

EMPIRE FORD NEW HOLLAND INC (Continued) **S113007910**

Contact:	RICHARD N. SCOTT/PRESIDENT
Telephone:	9098222200
Mailing Name:	Not reported
Mailing Address:	14635 VALLEY BLVD
Mailing City,St,Zip:	FONTANA, CA 923350000
Gen County:	San Bernardino
TSD EPA ID:	CAD981427669
TSD County:	Los Angeles
Waste Category:	Not reported
Disposal Method:	Storage, Bulking, And/Or Transfer Off Site--No Treatment/Reovery (H010-H129) Or (H131-H135)
Tons:	0.2
Facility County:	San Bernardino

Year:	2011
Gepaid:	CAD981617004
Contact:	RICHARD N. SCOTT/PRESIDENT
Telephone:	9098222200
Mailing Name:	Not reported
Mailing Address:	14635 VALLEY BLVD
Mailing City,St,Zip:	FONTANA, CA 923350000
Gen County:	Not reported
TSD EPA ID:	NVT330010000
TSD County:	Not reported
Waste Category:	Other inorganic solid waste
Disposal Method:	Landfill Or Surface Impoundment That Will Be Closed As Landfill(To Include On-Site Treatment And/Or Stabilization)
Tons:	0.65
Facility County:	San Bernardino

Year:	2011
Gepaid:	CAD981617004
Contact:	RICHARD N. SCOTT/PRESIDENT
Telephone:	9098222200
Mailing Name:	Not reported
Mailing Address:	14635 VALLEY BLVD
Mailing City,St,Zip:	FONTANA, CA 923350000
Gen County:	Not reported
TSD EPA ID:	NVT330010000
TSD County:	Not reported
Waste Category:	Other inorganic solid waste
Disposal Method:	Landfill Or Surface Impoundment That Will Be Closed As Landfill(To Include On-Site Treatment And/Or Stabilization)
Tons:	0.65
Facility County:	San Bernardino

Year:	2010
Gepaid:	CAD981617004
Contact:	RICHARD N. SCOTT/PRESIDENT
Telephone:	9098222200
Mailing Name:	Not reported
Mailing Address:	14635 VALLEY BLVD
Mailing City,St,Zip:	FONTANA, CA 923350000
Gen County:	Not reported
TSD EPA ID:	NVT330010000
TSD County:	Not reported
Waste Category:	Other inorganic solid waste

Map ID	Site	Database(s)	EPA ID Number

EMPIRE FORD NEW HOLLAND INC (Continued) **S113007910**

Disposal Method: Landfill Or Surface Impoundment That Will Be Closed As Landfill(To Include On-Site Treatment And/Or Stabilization)
Tons: 1.1
Facility County: San Bernardino

Click this hyperlink while viewing on your computer to access
93 additional CA_HAZNET: record(s) in the EDR Site Report.

---

254 **SCOTT EQUIPMENT INC** **FINDS** **1008152646**
14635 VALLEY BLVD **AST** **N/A**
FONTANA, CA

FINDS:

Registry ID: 110018960695

Environmental Interest/Information System
California Hazardous Waste Tracking System - Datamart (HWTS-DATAMART) provides California with information on hazardous waste shipments for generators, transporters, and treatment, storage, and disposal facilities.

AST:
Owner: SCOTT, RICHARD N.
Total Gallons: 2,170
Certified Unified Program Agencies: San Bernardino

---

254 **EMPIRE FORD NEW HOLLAND INC** **RCRA-SQG** **1000403070**
14635 VALLEY BLVD **FINDS** **CAD981617004**
FONTANA, CA 92335 **UST**
San Bern. Co. Permit

RCRA-SQG:
Date form received by agency: 05/06/1999
Facility name: EMPIRE FORD NEW HOLLAND INC
Facility address: 14635 VALLEY BLVD
FONTANA, CA 92335
EPA ID: CAD981617004
Mailing address: P O BOX 1599
FONTANA, CA 92334
Contact: DEAN MORTON
Contact address: 14635 VALLEY BLVD
FONTANA, CA 92335
Contact country: US
Contact telephone: (909) 822-8008
Contact email: Not reported
EPA Region: 09
Classification: Small Small Quantity Generator
Description: Handler: generates more than 100 and less than 1000 kg of hazardous waste during any calendar month and accumulates less than 6000 kg of hazardous waste at any time; or generates 100 kg or less of hazardous waste during any calendar month, and accumulates more than 1000 kg of hazardous waste at any time

Map ID	Site	Database(s)	EPA ID Number

EMPIRE FORD NEW HOLLAND INC (Continued) **1000403070**

Owner/Operator Summary:

Owner/operator name:	RICHARD N SCOTT
Owner/operator address:	14635 VALLEY BLVD
	FONTANA, CA 92335
Owner/operator country:	Not reported
Owner/operator telephone:	(909) 822-8008
Legal status:	District
Owner/Operator Type:	Owner
Owner/Op start date:	Not reported
Owner/Op end date:	Not reported

Owner/operator name:	NOT REQUIRED
Owner/operator address:	NOT REQUIRED
	NOT REQUIRED, ME 99999
Owner/operator country:	Not reported
Owner/operator telephone:	(415) 555-1212
Legal status:	Private
Owner/Operator Type:	Operator
Owner/Op start date:	Not reported
Owner/Op end date:	Not reported

Handler Activities Summary:

U.S. importer of hazardous waste:	No
Mixed waste (haz. and radioactive):	No
Recycler of hazardous waste:	No
Transporter of hazardous waste:	No
Treater, storer or disposer of HW:	No
Underground injection activity:	No
On-site burner exemption:	No
Furnace exemption:	No
Used oil fuel burner:	No
Used oil processor:	No
User oil refiner:	No
Used oil fuel marketer to burner:	No
Used oil Specification marketer:	No
Used oil transfer facility:	No
Used oil transporter:	No

Violation Status: No violations found

FINDS:

Registry ID: 110002725506

Environmental Interest/Information System

RCRAInfo is a national information system that supports the Resource Conservation and Recovery Act (RCRA) program through the tracking of events and activities related to facilities that generate, transport, and treat, store, or dispose of hazardous waste. RCRAInfo allows RCRA program staff to track the notification, permit, compliance, and corrective action activities required under RCRA.

UST:

Facility ID:	86012087
Latitude:	34.07015

Map ID	Site	Database(s)	EPA ID Number

EMPIRE FORD NEW HOLLAND INC (Continued) **1000403070**

Longitude: -117.48585

San Bern. Co. Permit:
Region: SAN BERNARDINO
Facility ID: FA0002905
Owner: SCOTT, RICHARD N.
Permit Number: PT0003072
Permit Category: HAZMAT HANDLER 11-25 EMPLOYEES
Facility Status: ACTIVE
Expiration Date: 10/31/2013

Region: SAN BERNARDINO
Facility ID: FA0002905
Owner: SCOTT, RICHARD N.
Permit Number: PT0003073
Permit Category: SPECIAL GENERATOR
Facility Status: ACTIVE
Expiration Date: 10/31/2013

Region: SAN BERNARDINO
Facility ID: FA0002905
Owner: SCOTT, RICHARD N.
Permit Number: PT0011304
Permit Category: UST OWNERSHIP/OPERATING PERMIT (PER UST)
Facility Status: ACTIVE
Expiration Date: 10/31/2013

Region: SAN BERNARDINO
Facility ID: FA0002905
Owner: SCOTT, RICHARD N.
Permit Number: PT0011305
Permit Category: UST OWNERSHIP/OPERATING PERMIT (PER UST)
Facility Status: ACTIVE
Expiration Date: 10/31/2013

Region: SAN BERNARDINO
Facility ID: FA0002905
Owner: SCOTT, RICHARD N.
Permit Number: PT0020778
Permit Category: APSA 1,320-10,000 GAL FAC CAPACITY
Facility Status: ACTIVE
Expiration Date: 10/31/2013

Region: SAN BERNARDINO
Facility ID: FA0002905
Owner: SCOTT, RICHARD N.
Permit Number: PT0023819
Permit Category: EPCRA FACILITY
Facility Status: ACTIVE
Expiration Date: 10/31/2013

Map ID	Site	Database(s)	EPA ID Number
258	**EMCO TRUCK & TRAILER INC** **15777 VALLEY BLVD** **FONTANA, CA 92335**	**HAZNET**	**S113038192** **N/A**

HAZNET:

Year:	2012
Gepaid:	CAL000041331
Contact:	KEVIN MAYHEW
Telephone:	9098224004
Mailing Name:	Not reported
Mailing Address:	15777 VALLEY BLVD
Mailing City,St,Zip:	FONTANA, CA 923356413
Gen County:	San Bernardino
TSD EPA ID:	CAD008252405
TSD County:	Los Angeles
Waste Category:	Not reported
Disposal Method:	Fuel Blending Prior To Energy Recovery At Another Site
Tons:	0.1815
Facility County:	San Bernardino

Year:	2012
Gepaid:	CAL000041331
Contact:	KEVIN MAYHEW
Telephone:	9098224004
Mailing Name:	Not reported
Mailing Address:	15777 VALLEY BLVD
Mailing City,St,Zip:	FONTANA, CA 923356413
Gen County:	San Bernardino
TSD EPA ID:	CAD008252405
TSD County:	Los Angeles
Waste Category:	Not reported
Disposal Method:	Fuel Blending Prior To Energy Recovery At Another Site
Tons:	0.1815
Facility County:	San Bernardino

Year:	2011
Gepaid:	CAL000041331
Contact:	KEVIN MAYHEW
Telephone:	9098224004
Mailing Name:	Not reported
Mailing Address:	15777 VALLEY BLVD
Mailing City,St,Zip:	FONTANA, CA 923356413
Gen County:	Not reported
TSD EPA ID:	CAD008252405
TSD County:	Not reported
Waste Category:	Oxygenated solvents (acetone, butanol, ethyl acetate, etc.)
Disposal Method:	Fuel Blending Prior To Energy Recovery At Another Site
Tons:	0.3465
Facility County:	San Bernardino

Year:	2011
Gepaid:	CAL000041331
Contact:	KEVIN MAYHEW
Telephone:	9098224004
Mailing Name:	Not reported
Mailing Address:	15777 VALLEY BLVD
Mailing City,St,Zip:	FONTANA, CA 923356413
Gen County:	Not reported
TSD EPA ID:	CAD008252405

Map ID	Site	Database(s)	EPA ID Number

EMCO TRUCK & TRAILER INC (Continued) **S113038192**

TSD County: Not reported
Waste Category: Oxygenated solvents (acetone, butanol, ethyl acetate, etc.)
Disposal Method: Fuel Blending Prior To Energy Recovery At Another Site
Tons: 0.3465
Facility County: San Bernardino

Year: 2010
Gepaid: CAL000041331
Contact: KEVIN MAYHEW
Telephone: 9098224004
Mailing Name: Not reported
Mailing Address: 15777 VALLEY BLVD
Mailing City,St,Zip: FONTANA, CA 923356413
Gen County: Not reported
TSD EPA ID: CAD981696420
TSD County: Not reported
Waste Category: Waste oil and mixed oil
Disposal Method: Storage, Bulking, And/Or Transfer Off Site--No Treatment/Reovery (H010-H129) Or (H131-H135)
Tons: 0.152
Facility County: San Bernardino

Click this hyperlink while viewing on your computer to access
63 additional CA_HAZNET: record(s) in the EDR Site Report.

---

258 **RULAND DRILLING INC** **HAZNET** **S112918231**
15777 VALLEY BLVD UNIT D **N/A**
FONTANA, CA 92335

HAZNET:
Year: 2001
Gepaid: CAC002421991
Contact: MODESTO GRANADOS/HAZPAK ENVIRO
Telephone: 9098227667
Mailing Name: Not reported
Mailing Address: PO BOX 267
Mailing City,St,Zip: CLARK FORT, ID 838110000
Gen County: Not reported
TSD EPA ID: CAD028409019
TSD County: Not reported
Waste Category: Other organic solids
Disposal Method: Transfer Station
Tons: 0.5
Facility County: San Bernardino

Year: 2001
Gepaid: CAC002421991
Contact: MODESTO GRANADOS/HAZPAK ENVIRO
Telephone: 9098227667
Mailing Name: Not reported
Mailing Address: PO BOX 267
Mailing City,St,Zip: CLARK FORT, ID 838110000
Gen County: Not reported
TSD EPA ID: CAD028409019
TSD County: Not reported
Waste Category: Waste oil and mixed oil
Disposal Method: Treatment, Tank
Tons: 0.62

Map ID	Site	Database(s)	EPA ID Number

RULAND DRILLING INC (Continued) **S112918231**

Facility County: San Bernardino

---

258 **ANGEL & A TRUCK REPAIR** **HAZNET** **S113158641**
15777 VALLEY BLVD STE I **N/A**
FONTANA, CA 92335

HAZNET:

Year:	2012
Gepaid:	CAL000352822
Contact:	MIGUEL ANGEL ESTEVEZ
Telephone:	9093501122
Mailing Name:	Not reported
Mailing Address:	15777 VALLEY BLVD STE I
Mailing City,St,Zip:	FONTANA, CA 923356413
Gen County:	San Bernardino
TSD EPA ID:	CAD099452708
TSD County:	Los Angeles
Waste Category:	Not reported
Disposal Method:	Other Recovery Of Reclamation For Reuse Including Acid Regeneration, Organics Recovery Ect
Tons:	49.913
Facility County:	San Bernardino

Year:	2011
Gepaid:	CAL000352822
Contact:	MIGUEL ANGEL ESTEVEZ
Telephone:	9093501122
Mailing Name:	Not reported
Mailing Address:	15777 VALLEY BLVD STE I
Mailing City,St,Zip:	FONTANA, CA 923356413
Gen County:	Not reported
TSD EPA ID:	CAD099452708
TSD County:	Not reported
Waste Category:	Waste oil and mixed oil
Disposal Method:	Other Recovery Of Reclamation For Reuse Including Acid Regeneration, Organics Recovery Ect
Tons:	26.277
Facility County:	San Bernardino

Year:	2010
Gepaid:	CAL000352822
Contact:	MIGUEL ANGEL ESTEVEZ
Telephone:	9093501122
Mailing Name:	Not reported
Mailing Address:	15777 VALLEY BLVD STE I
Mailing City,St,Zip:	FONTANA, CA 923356413
Gen County:	Not reported
TSD EPA ID:	CAD099452708
TSD County:	Not reported
Waste Category:	Waste oil and mixed oil
Disposal Method:	Other Recovery Of Reclamation For Reuse Including Acid Regeneration, Organics Recovery Ect
Tons:	6.897
Facility County:	San Bernardino

Map ID	Site	Database(s)	EPA ID Number
258	**EMCO TRUCK/TRAILR RPR INC** **15777 VALLEY BLVD UNIT E** **FONTANA, CA 92335**	**San Bern. Co. Permit**	**S113883350** **N/A**

San Bern. Co. Permit:

Region:	SAN BERNARDINO
Facility ID:	FA0002900
Owner:	EMCO TRUCK/TRAILER REPAIR CORP
Permit Number:	PT0004251
Permit Category:	HAZMAT HANDLER 0-10 EMPLOYEES (W/GEN PRMT)
Facility Status:	ACTIVE
Expiration Date:	05/31/2014

Region:	SAN BERNARDINO
Facility ID:	FA0002900
Owner:	EMCO TRUCK/TRAILER REPAIR CORP
Permit Number:	PT0004252
Permit Category:	HAZARDOUS WASTE GENERATOR - 0-10 EMPLOYEES
Facility Status:	ACTIVE
Expiration Date:	05/31/2014

Map ID	Site	Database(s)	EPA ID Number
258	**J & R FLEET SERVICES LLC** **15777 VALLEY BLVD STE I** **FONTANA, CA 92335**	**HAZNET**	**S113090484** **N/A**

HAZNET:

Year:	1997
Gepaid:	CAL000172157
Contact:	JEFF SCHOLS RICARDO RODRIGUEZ
Telephone:	9094291777
Mailing Name:	Not reported
Mailing Address:	15777 VALLEY BLVD STE I
Mailing City,St,Zip:	FONTANA, CA 923350000
Gen County:	Not reported
TSD EPA ID:	CAD981397417
TSD County:	Not reported
Waste Category:	Halogenated solvents (chloroforms, methyl chloride, perchloroethylene, etc)
Disposal Method:	Not reported
Tons:	.2085
Facility County:	San Bernardino

Map ID	Site	Database(s)	EPA ID Number
258	**JACK DIESEL REPAIR** **15777 VALLEY BLVD STE I** **FONTANA, CA 92335**	**HAZNET**	**S113147546** **N/A**

HAZNET:

Year:	2010
Gepaid:	CAL000319570
Contact:	CHRIS CARNEY
Telephone:	9098225225
Mailing Name:	Not reported
Mailing Address:	15777 VALLEY BLVD STE D
Mailing City,St,Zip:	FONTANA, CA 923356413
Gen County:	Not reported
TSD EPA ID:	CAT000613893
TSD County:	Not reported
Waste Category:	Organic liquids with metals (Alkaline solution (pH >= 12.5) with

Map ID	Site	Database(s)	EPA ID Number

JACK DIESEL REPAIR (Continued) **S113147546**

metals)
Disposal Method: Storage, Bulking, And/Or Transfer Off Site--No Treatment/Reovery (H010-H129) Or (H131-H135)
Tons: 0.4587
Facility County: San Bernardino

Year: 2009
Gepaid: CAL000319570
Contact: CHRIS CARNEY
Telephone: 9098225225
Mailing Name: Not reported
Mailing Address: 15777 VALLEY BLVD STE D
Mailing City,St,Zip: FONTANA, CA 923356413
Gen County: Not reported
TSD EPA ID: CAT000613893
TSD County: Not reported
Waste Category: Organic liquids with metals (Alkaline solution (pH >= 12.5) with metals)
Disposal Method: Storage, Bulking, And/Or Transfer Off Site--No Treatment/Reovery (H010-H129) Or (H131-H135)
Tons: 1.3761
Facility County: San Bernardino

Year: 2008
Gepaid: CAL000319570
Contact: CHRIS CARNEY
Telephone: 9098225225
Mailing Name: Not reported
Mailing Address: 15777 VALLEY BLVD STE D
Mailing City,St,Zip: FONTANA, CA 923356413
Gen County: Not reported
TSD EPA ID: CAT000613893
TSD County: Not reported
Waste Category: Organic liquids with metals (Alkaline solution (pH >= 12.5) with metals)
Disposal Method: Not reported
Tons: 0.4587
Facility County: San Bernardino

Year: 2008
Gepaid: CAL000319570
Contact: CHRIS CARNEY
Telephone: 9098225225
Mailing Name: Not reported
Mailing Address: 15777 VALLEY BLVD STE D
Mailing City,St,Zip: FONTANA, CA 923356413
Gen County: Not reported
TSD EPA ID: CAT000613893
TSD County: Not reported
Waste Category: Organic liquids with metals (Alkaline solution (pH >= 12.5) with metals)
Disposal Method: Storage, Bulking, And/Or Transfer Off Site--No Treatment/Reovery (H010-H129) Or (H131-H135)
Tons: 1.8348
Facility County: San Bernardino

Year: 2007

Map ID	Site	Database(s)	EPA ID Number

JACK DIESEL REPAIR (Continued) **S113147546**

Gepaid:	CAL000319570
Contact:	CHRIS CARNEY
Telephone:	9098225225
Mailing Name:	Not reported
Mailing Address:	15777 VALLEY BLVD STE I
Mailing City,St,Zip:	FONTANA, CA 923356413
Gen County:	Not reported
TSD EPA ID:	CAT000613893
TSD County:	Not reported
Waste Category:	Organic liquids with metals (Alkaline solution (pH >= 12.5) with metals)
Disposal Method:	Storage, Bulking, And/Or Transfer Off Site--No Treatment/Reovery (H010-H129) Or (H131-H135)
Tons:	0.45
Facility County:	San Bernardino

Click this hyperlink while viewing on your computer to access additional CA_HAZNET: detail in the EDR Site Report.

---

258 **PRO-TRUCK FABRICATION** **San Bern. Co. Permit** **S110497011**
15777 VALLEY BLVD UNIT C **N/A**
FONTANA, CA 92335

San Bern. Co. Permit:

Region:	SAN BERNARDINO
Facility ID:	FA0005439
Owner:	MACMEEKIN, GARY, PRTNR
Permit Number:	PT0004247
Permit Category:	HAZMAT HANDLER 0-10 EMPLOYEES (W/GEN PRMT)
Facility Status:	ACTIVE
Expiration Date:	08/31/2013

Region:	SAN BERNARDINO
Facility ID:	FA0005439
Owner:	MACMEEKIN, GARY, PRTNR
Permit Number:	PT0004248
Permit Category:	CONDITIONALLY EXEMPT SMALL QUANTITY GENERATOR
Facility Status:	ACTIVE
Expiration Date:	08/31/2013

---

258 **JACK DIESEL REPAIR INC** **HAZNET** **S113156690**
15777 VALLEY BLVD STE D **N/A**
FONTANA, CA 92335

HAZNET:

Year:	2011
Gepaid:	CAL000345120
Contact:	CHRIS CARNEY
Telephone:	9098225225
Mailing Name:	Not reported
Mailing Address:	15777 VALLEY BLVD STE D
Mailing City,St,Zip:	FONTANA, CA 923356413
Gen County:	Not reported
TSD EPA ID:	CAT080013352
TSD County:	Not reported
Waste Category:	Aqueous solution with total organic residues less than 10 percent

Map ID	Site	Database(s)	EPA ID Number

JACK DIESEL REPAIR INC (Continued) **S113156690**

Disposal Method: Other Recovery Of Reclamation For Reuse Including Acid Regeneration, Organics Recovery Ect
Tons: 1.7556
Facility County: San Bernardino

Year: 2010
Gepaid: CAL000345120
Contact: CHRIS CARNEY
Telephone: 9098225225
Mailing Name: Not reported
Mailing Address: 15777 VALLEY BLVD STE D
Mailing City,St,Zip: FONTANA, CA 923356413
Gen County: Not reported
TSD EPA ID: CAT000613893
TSD County: Not reported
Waste Category: Organic liquids with metals (Alkaline solution (pH >= 12.5) with metals)
Disposal Method: Storage, Bulking, And/Or Transfer Off Site--No Treatment/Reovery (H010-H129) Or (H131-H135)
Tons: 2.5854
Facility County: San Bernardino

Year: 2009
Gepaid: CAL000345120
Contact: CHRIS CARNEY
Telephone: 9098225225
Mailing Name: Not reported
Mailing Address: 15777 VALLEY BLVD STE D
Mailing City,St,Zip: FONTANA, CA 923356413
Gen County: Not reported
TSD EPA ID: CAT000613893
TSD County: Not reported
Waste Category: Organic liquids with metals (Alkaline solution (pH >= 12.5) with metals)
Disposal Method: Storage, Bulking, And/Or Transfer Off Site--No Treatment/Reovery (H010-H129) Or (H131-H135)
Tons: 0.3
Facility County: San Bernardino

---

258 **J & R FLEET SVC L.L.C.** **San Bern. Co. Permit** **S106910929**
15777 VALLEY BLVD 1 **N/A**
FONTANA, CA 92335

San Bern. Co. Permit:
Region: SAN BERNARDINO
Facility ID: FA0004043
Owner: J & R FLEET SVC L.L.C.
Permit Number: PT0009336
Permit Category: SPECIAL HANDLER
Facility Status: INACTIVE
Expiration Date: 07/31/2003

Region: SAN BERNARDINO
Facility ID: FA0004043
Owner: J & R FLEET SVC L.L.C.
Permit Number: PT0009337
Permit Category: SPECIAL GENERATOR
Facility Status: INACTIVE

Map ID	Site	Database(s)	EPA ID Number
	J & R FLEET SVC L.L.C. (Continued)		**S106910929**
	Expiration Date: 07/31/2003		
260	**VALLEY AUTO CENTER** **15689 VALLEY BLVD** **FONTANA, CA 92335**	**HAZNET**	**S113099085** **N/A**

HAZNET:

Year:	2012
Gepaid:	CAL000189147
Contact:	MARK SIMPSON
Telephone:	9093502700
Mailing Name:	Not reported
Mailing Address:	PO BOX 310309
Mailing City,St,Zip:	FONTANA, CA 923310309
Gen County:	San Bernardino
TSD EPA ID:	CAD099452708
TSD County:	Los Angeles
Waste Category:	Not reported
Disposal Method:	Not reported
Tons:	0.19
Facility County:	San Bernardino

Year:	2012
Gepaid:	CAL000189147
Contact:	MARK SIMPSON
Telephone:	9093502700
Mailing Name:	Not reported
Mailing Address:	PO BOX 310309
Mailing City,St,Zip:	FONTANA, CA 923310309
Gen County:	San Bernardino
TSD EPA ID:	CAD099452708
TSD County:	Los Angeles
Waste Category:	Not reported
Disposal Method:	Other Recovery Of Reclamation For Reuse Including Acid Regeneration, Organics Recovery Ect
Tons:	8.056
Facility County:	San Bernardino

Year:	2012
Gepaid:	CAL000189147
Contact:	MARK SIMPSON
Telephone:	9093502700
Mailing Name:	Not reported
Mailing Address:	PO BOX 310309
Mailing City,St,Zip:	FONTANA, CA 923310309
Gen County:	San Bernardino
TSD EPA ID:	CAD099452708
TSD County:	Los Angeles
Waste Category:	Not reported
Disposal Method:	Other Recovery Of Reclamation For Reuse Including Acid Regeneration, Organics Recovery Ect
Tons:	0.462
Facility County:	San Bernardino

Year:	2011
Gepaid:	CAL000189147
Contact:	MARK SIMPSON
Telephone:	9093502700

Map ID	Site	Database(s)	EPA ID Number

VALLEY AUTO CENTER (Continued) **S113099085**

Mailing Name: Not reported
Mailing Address: PO BOX 310309
Mailing City,St,Zip: FONTANA, CA 923310309
Gen County: Not reported
TSD EPA ID: CAD099452708
TSD County: Not reported
Waste Category: Aqueous solution with total organic residues less than 10 percent
Disposal Method: Other Recovery Of Reclamation For Reuse Including Acid Regeneration, Organics Recovery Ect
Tons: 0.231
Facility County: San Bernardino

Year: 2011
Gepaid: CAL000189147
Contact: MARK SIMPSON
Telephone: 9093502700
Mailing Name: Not reported
Mailing Address: PO BOX 310309
Mailing City,St,Zip: FONTANA, CA 923310309
Gen County: Not reported
TSD EPA ID: CAD099452708
TSD County: Not reported
Waste Category: Waste oil and mixed oil
Disposal Method: Other Recovery Of Reclamation For Reuse Including Acid Regeneration, Organics Recovery Ect
Tons: 3.078
Facility County: San Bernardino

Click this hyperlink while viewing on your computer to access
8 additional CA_HAZNET: record(s) in the EDR Site Report.

---

260 **VALLEY KIA** **HAZNET** **S113796554**
15689 VALLEY BLVD **N/A**
FONTANA, CA 92335

HAZNET:
Year: 2012
Gepaid: CAL000189147
Contact: MARK SIMPSON
Telephone: 9093502700
Mailing Name: Not reported
Mailing Address: PO BOX 310309
Mailing City,St,Zip: FONTANA, CA 923310309
Gen County: San Bernardino
TSD EPA ID: CAD099452708
TSD County: Los Angeles
Waste Category: Not reported
Disposal Method: Not reported
Tons: 0.19
Facility County: San Bernardino

Year: 2012
Gepaid: CAL000189147
Contact: MARK SIMPSON
Telephone: 9093502700
Mailing Name: Not reported
Mailing Address: PO BOX 310309
Mailing City,St,Zip: FONTANA, CA 923310309

Map ID	Site	Database(s)	EPA ID Number

VALLEY KIA (Continued) **S113796554**

Gen County: San Bernardino
TSD EPA ID: CAD099452708
TSD County: Los Angeles
Waste Category: Not reported
Disposal Method: Other Recovery Of Reclamation For Reuse Including Acid Regeneration, Organics Recovery Ect
Tons: 8.056
Facility County: San Bernardino

Year: 2012
Gepaid: CAL000189147
Contact: MARK SIMPSON
Telephone: 9093502700
Mailing Name: Not reported
Mailing Address: PO BOX 310309
Mailing City,St,Zip: FONTANA, CA 923310309
Gen County: San Bernardino
TSD EPA ID: CAD099452708
TSD County: Los Angeles
Waste Category: Not reported
Disposal Method: Other Recovery Of Reclamation For Reuse Including Acid Regeneration, Organics Recovery Ect
Tons: 0.462
Facility County: San Bernardino

Year: 2011
Gepaid: CAL000189147
Contact: MARK SIMPSON
Telephone: 9093502700
Mailing Name: Not reported
Mailing Address: PO BOX 310309
Mailing City,St,Zip: FONTANA, CA 923310309
Gen County: Not reported
TSD EPA ID: CAD099452708
TSD County: Not reported
Waste Category: Aqueous solution with total organic residues less than 10 percent
Disposal Method: Other Recovery Of Reclamation For Reuse Including Acid Regeneration, Organics Recovery Ect
Tons: 0.231
Facility County: San Bernardino

Year: 2011
Gepaid: CAL000189147
Contact: MARK SIMPSON
Telephone: 9093502700
Mailing Name: Not reported
Mailing Address: PO BOX 310309
Mailing City,St,Zip: FONTANA, CA 923310309
Gen County: Not reported
TSD EPA ID: CAD099452708
TSD County: Not reported
Waste Category: Waste oil and mixed oil
Disposal Method: Other Recovery Of Reclamation For Reuse Including Acid Regeneration, Organics Recovery Ect
Tons: 3.078
Facility County: San Bernardino

Map ID	Site	Database(s)	EPA ID Number
	VALLEY KIA (Continued)		**S113796554**

Click this hyperlink while viewing on your computer to access
8 additional CA_HAZNET: record(s) in the EDR Site Report.

---

260 **MERI MACK IND INC** **HAZNET** **S113012961**
15689 VALLEY **N/A**
FONTANA, CA 92335

HAZNET:

Year:	2001
Gepaid:	CAD982031643
Contact:	UNDELIVERABLE PER VF97 AH
Telephone:	7148220364
Mailing Name:	Not reported
Mailing Address:	15689 VALLEY BLVD
Mailing City,St,Zip:	FONTANA, CA 923356383
Gen County:	Not reported
TSD EPA ID:	CAT000613927
TSD County:	Not reported
Waste Category:	Aqueous solution with total organic residues less than 10 percent
Disposal Method:	Transfer Station
Tons:	0.29
Facility County:	San Bernardino

Year:	2000
Gepaid:	CAD982031643
Contact:	UNDELIVERABLE PER VF97 AH
Telephone:	7148220364
Mailing Name:	Not reported
Mailing Address:	15689 VALLEY BLVD
Mailing City,St,Zip:	FONTANA, CA 923356383
Gen County:	Not reported
TSD EPA ID:	CAT000613927
TSD County:	Not reported
Waste Category:	Aqueous solution with total organic residues less than 10 percent
Disposal Method:	Transfer Station
Tons:	0.18
Facility County:	San Bernardino

---

260 **VALLEY AUTO CENTER** **RCRA-SQG** **1000244920**
15689 VALLEY BLVD **FINDS** **CAD982031643**
FONTANA, CA **San Bern. Co. Permit**

RCRA-SQG:

Date form received by agency:	09/01/2000
Facility name:	VALLEY AUTO CENTER
Facility address:	15689 VALLEY BLVD FONTANA, CA 92335
EPA ID:	CAD982031643
Contact:	MIKE RUSICH
Contact address:	15689 VALLEY BLVD FONTANA, CA 92335
Contact country:	US
Contact telephone:	(909) 350-2700
Contact email:	Not reported
EPA Region:	09
Classification:	Small Small Quantity Generator

Map ID	Site	Database(s)	EPA ID Number

VALLEY AUTO CENTER (Continued) **1000244920**

Description: Handler: generates more than 100 and less than 1000 kg of hazardous waste during any calendar month and accumulates less than 6000 kg of hazardous waste at any time; or generates 100 kg or less of hazardous waste during any calendar month, and accumulates more than 1000 kg of hazardous waste at any time

Owner/Operator Summary:

Owner/operator name:	FRANK RUSICH
Owner/operator address:	15689 VALLEY BLVD FONTANA, CA 92335
Owner/operator country:	Not reported
Owner/operator telephone:	(909) 350-2700
Legal status:	Private
Owner/Operator Type:	Owner
Owner/Op start date:	Not reported
Owner/Op end date:	Not reported

Owner/operator name:	NOT REQUIRED
Owner/operator address:	NOT REQUIRED NOT REQUIRED, ME 99999
Owner/operator country:	Not reported
Owner/operator telephone:	(415) 555-1212
Legal status:	Private
Owner/Operator Type:	Operator
Owner/Op start date:	Not reported
Owner/Op end date:	Not reported

Handler Activities Summary:

U.S. importer of hazardous waste:	No
Mixed waste (haz. and radioactive):	No
Recycler of hazardous waste:	No
Transporter of hazardous waste:	No
Treater, storer or disposer of HW:	No
Underground injection activity:	No
On-site burner exemption:	No
Furnace exemption:	No
Used oil fuel burner:	No
Used oil processor:	No
User oil refiner:	No
Used oil fuel marketer to burner:	No
Used oil Specification marketer:	No
Used oil transfer facility:	No
Used oil transporter:	No

Hazardous Waste Summary:

Waste code:	D039
Waste name:	TETRACHLOROETHYLENE

Violation Status: No violations found

FINDS:

Registry ID: 110002783248

Environmental Interest/Information System
RCRAInfo is a national information system that supports the Resource

Map ID	Site	Database(s)	EPA ID Number

VALLEY AUTO CENTER (Continued) **1000244920**

Conservation and Recovery Act (RCRA) program through the tracking of events and activities related to facilities that generate, transport, and treat, store, or dispose of hazardous waste. RCRAInfo allows RCRA program staff to track the notification, permit, compliance, and corrective action activities required under RCRA.

San Bern. Co. Permit:
Region: SAN BERNARDINO
Facility ID: FA0007009
Owner: RUSICH, FRANK
Permit Number: PT0008335
Permit Category: SPECIAL HANDLER
Facility Status: ACTIVE
Expiration Date: 11/30/2013

Region: SAN BERNARDINO
Facility ID: FA0007009
Owner: RUSICH, FRANK
Permit Number: PT0008336
Permit Category: SPECIAL GENERATOR
Facility Status: ACTIVE
Expiration Date: 11/30/2013

---

261 **UTILITY TRAILER SALES CO** **HAZNET** **S113024302**
15567 VALLEY BLVD **N/A**
FONTANA, CA 92335

HAZNET:
Year: 2006
Gepaid: CAL000007531
Contact: ROBERT GRIFFIS/CORP EHS MGR
Telephone: 6269651541
Mailing Name: Not reported
Mailing Address: 17295 E RAILROAD ST
Mailing City,St,Zip: CITY OF INDUSTRY, CA 917480000
Gen County: Not reported
TSD EPA ID: CAD097030993
TSD County: Not reported
Waste Category: Other organic solids
Disposal Method: Storage, Bulking, And/Or Transfer Off Site--No Treatment/Reovery (H010-H129) Or (H131-H135)
Tons: 0.15
Facility County: San Bernardino

Year: 2006
Gepaid: CAL000007531
Contact: ROBERT GRIFFIS/CORP EHS MGR
Telephone: 6269651541
Mailing Name: Not reported
Mailing Address: 17295 E RAILROAD ST
Mailing City,St,Zip: CITY OF INDUSTRY, CA 917480000
Gen County: Not reported
TSD EPA ID: CAD008252405
TSD County: Not reported
Waste Category: Unspecified organic liquid mixture
Disposal Method: Recycler

Map ID	Site	Database(s)	EPA ID Number

UTILITY TRAILER SALES CO (Continued) **S113024302**

Tons: 2.29
Facility County: San Bernardino

Year: 2000
Gepaid: CAL000007531
Contact: ROBERT GRIFFIS/CORP EHS MGR
Telephone: 6269651541
Mailing Name: Not reported
Mailing Address: PO BOX 1510
Mailing City,St,Zip: FONTANA, CA 923341510
Gen County: Not reported
TSD EPA ID: CAT080025711
TSD County: Not reported
Waste Category: Aqueous solution with total organic residues less than 10 percent
Disposal Method: Transfer Station
Tons: 0.45
Facility County: San Bernardino

Year: 1999
Gepaid: CAL000007531
Contact: UTILITY TRAILER SALES MFG
Telephone: 0000000000
Mailing Name: Not reported
Mailing Address: PO BOX 1510
Mailing City,St,Zip: FONTANA, CA 923341510
Gen County: Not reported
TSD EPA ID: CAT080025711
TSD County: Not reported
Waste Category: Aqueous solution with total organic residues less than 10 percent
Disposal Method: Recycler
Tons: .1876
Facility County: San Bernardino

Year: 1999
Gepaid: CAL000007531
Contact: UTILITY TRAILER SALES MFG
Telephone: 0000000000
Mailing Name: Not reported
Mailing Address: PO BOX 1510
Mailing City,St,Zip: FONTANA, CA 923341510
Gen County: Not reported
TSD EPA ID: CAT080025711
TSD County: Not reported
Waste Category: Aqueous solution with total organic residues less than 10 percent
Disposal Method: Transfer Station
Tons: .2919
Facility County: San Bernardino

Click this hyperlink while viewing on your computer to access
1 additional CA_HAZNET: record(s) in the EDR Site Report.

Map ID	Site	Database(s)	EPA ID Number
261	**UTILITY TRAILER SALES OF SOUTHERN CALIFORNIA LLC** **15567 VALLEY BLVD** **FONTANA, CA 92335**	**HAZNET**	**S113797829** **N/A**

HAZNET:

Year:	2012
Gepaid:	CAL000329104
Contact:	ART MACABUHAY, HR MANAGER
Telephone:	9094288317
Mailing Name:	Not reported
Mailing Address:	15567 VALLEY BLVD
Mailing City,St,Zip:	FONTANA, CA 923356351
Gen County:	San Bernardino
TSD EPA ID:	ARD981057870
TSD County:	99
Waste Category:	Not reported
Disposal Method:	Fuel Blending Prior To Energy Recovery At Another Site
Tons:	0.06255
Facility County:	San Bernardino

Year:	2012
Gepaid:	CAL000329104
Contact:	ART MACABUHAY, HR MANAGER
Telephone:	9094288317
Mailing Name:	Not reported
Mailing Address:	15567 VALLEY BLVD
Mailing City,St,Zip:	FONTANA, CA 923356351
Gen County:	San Bernardino
TSD EPA ID:	CAT080013352
TSD County:	Los Angeles
Waste Category:	Not reported
Disposal Method:	Other Recovery Of Reclamation For Reuse Including Acid Regeneration, Organics Recovery Ect
Tons:	0.272
Facility County:	San Bernardino

Year:	2012
Gepaid:	CAL000329104
Contact:	ART MACABUHAY, HR MANAGER
Telephone:	9094288317
Mailing Name:	Not reported
Mailing Address:	15567 VALLEY BLVD
Mailing City,St,Zip:	FONTANA, CA 923356351
Gen County:	San Bernardino
TSD EPA ID:	CAD097030993
TSD County:	Los Angeles
Waste Category:	Not reported
Disposal Method:	Storage, Bulking, And/Or Transfer Off Site--No Treatment/Reovery (H010-H129) Or (H131-H135)
Tons:	0.1
Facility County:	San Bernardino

Year:	2012
Gepaid:	CAL000329104
Contact:	ART MACABUHAY, HR MANAGER
Telephone:	9094288317
Mailing Name:	Not reported
Mailing Address:	15567 VALLEY BLVD
Mailing City,St,Zip:	FONTANA, CA 923356351

Map ID	Site	Database(s)	EPA ID Number

UTILITY TRAILER SALES OF SOUTHERN CALIFORNIA LLC (Continued) **S113797829**

Gen County:	San Bernardino
TSD EPA ID:	CAD097030993
TSD County:	Los Angeles
Waste Category:	Not reported
Disposal Method:	Storage, Bulking, And/Or Transfer Off Site--No Treatment/Reovery (H010-H129) Or (H131-H135)
Tons:	0.225
Facility County:	San Bernardino

---

261 **UTILITY TRAILER SALES CO** **RCRA-SQG 1000594724**
15567 VALLEY BLVD **FINDS CAD983585969**
FONTANA, CA **San Bern. Co. Permit**
HAZNET

RCRA-SQG:

Date form received by agency:	06/24/1991
Facility name:	UTILITY TRAILER SALES CO
Facility address:	15567 VALLEY BLVD FONTANA, CA 92335
EPA ID:	CAD983585969
Mailing address:	PO BOX 1510 FONTANA, CA 92334
Contact:	EDDIE DURHAM
Contact address:	15567 VALLEY BLVD FONTANA, CA 92335
Contact country:	US
Contact telephone:	(714) 350-0606
Contact email:	Not reported
EPA Region:	09
Classification:	Small Small Quantity Generator
Description:	Handler: generates more than 100 and less than 1000 kg of hazardous waste during any calendar month and accumulates less than 6000 kg of hazardous waste at any time; or generates 100 kg or less of hazardous waste during any calendar month, and accumulates more than 1000 kg of hazardous waste at any time

Owner/Operator Summary:

Owner/operator name:	UTILITY TRAILER MFG CO
Owner/operator address:	NOT REQUIRED NOT REQUIRED, ME 99999
Owner/operator country:	Not reported
Owner/operator telephone:	(415) 555-1212
Legal status:	Private
Owner/Operator Type:	Owner
Owner/Op start date:	Not reported
Owner/Op end date:	Not reported

Owner/operator name:	NOT REQUIRED
Owner/operator address:	NOT REQUIRED NOT REQUIRED, ME 99999
Owner/operator country:	Not reported
Owner/operator telephone:	(415) 555-1212
Legal status:	Private
Owner/Operator Type:	Operator
Owner/Op start date:	Not reported
Owner/Op end date:	Not reported

Map ID	Site	Database(s)	EPA ID Number

UTILITY TRAILER SALES CO (Continued) **1000594724**

Handler Activities Summary:
- U.S. importer of hazardous waste: No
- Mixed waste (haz. and radioactive): No
- Recycler of hazardous waste: No
- Transporter of hazardous waste: No
- Treater, storer or disposer of HW: No
- Underground injection activity: No
- On-site burner exemption: No
- Furnace exemption: No
- Used oil fuel burner: No
- Used oil processor: No
- User oil refiner: No
- Used oil fuel marketer to burner: No
- Used oil Specification marketer: No
- Used oil transfer facility: No
- Used oil transporter: No

Violation Status: No violations found

FINDS:

Registry ID: 110002846788

Environmental Interest/Information System

RCRAInfo is a national information system that supports the Resource Conservation and Recovery Act (RCRA) program through the tracking of events and activities related to facilities that generate, transport, and treat, store, or dispose of hazardous waste. RCRAInfo allows RCRA program staff to track the notification, permit, compliance, and corrective action activities required under RCRA.

San Bern. Co. Permit:
- Region: SAN BERNARDINO
- Facility ID: FA0006996
- Owner: UTLTY TRLER SLES OF S CA LLC
- Permit Number: PT0002214
- Permit Category: HAZMAT HANDLER- 51-99 EMPLOYEES
- Facility Status: ACTIVE
- Expiration Date: 04/30/2014

- Region: SAN BERNARDINO
- Facility ID: FA0006996
- Owner: UTLTY TRLER SLES OF S CA LLC
- Permit Number: PT0002215
- Permit Category: SPECIAL GENERATOR
- Facility Status: ACTIVE
- Expiration Date: 04/30/2014

HAZNET:
- Year: 1999
- Gepaid: CAD983585969
- Contact: UTILITY TRAILER MFG CO
- Telephone: 4155551212
- Mailing Name: Not reported
- Mailing Address: PO BOX 1510

Map ID	Site	Database(s)	EPA ID Number

UTILITY TRAILER SALES CO (Continued) **1000594724**

Mailing City,St,Zip: FONTANA, CA 923340000
Gen County: Not reported
TSD EPA ID: CAT000613893
TSD County: Not reported
Waste Category: Aqueous solution with total organic residues less than 10 percent
Disposal Method: Transfer Station
Tons: .6035
Facility County: San Bernardino

Year: 1999
Gepaid: CAD983585969
Contact: UTILITY TRAILER MFG CO
Telephone: 4155551212
Mailing Name: Not reported
Mailing Address: PO BOX 1510
Mailing City,St,Zip: FONTANA, CA 923340000
Gen County: Not reported
TSD EPA ID: CAT000613927
TSD County: Not reported
Waste Category: Aqueous solution with total organic residues less than 10 percent
Disposal Method: Transfer Station
Tons: 1.6010
Facility County: San Bernardino

Year: 1998
Gepaid: CAD983585969
Contact: UTILITY TRAILER MFG CO
Telephone: 4155551212
Mailing Name: Not reported
Mailing Address: PO BOX 1510
Mailing City,St,Zip: FONTANA, CA 923340000
Gen County: Not reported
TSD EPA ID: CAT000613893
TSD County: Not reported
Waste Category: Aqueous solution with total organic residues less than 10 percent
Disposal Method: Treatment, Tank
Tons: .2919
Facility County: San Bernardino

Year: 1998
Gepaid: CAD983585969
Contact: UTILITY TRAILER MFG CO
Telephone: 4155551212
Mailing Name: Not reported
Mailing Address: PO BOX 1510
Mailing City,St,Zip: FONTANA, CA 923340000
Gen County: Not reported
TSD EPA ID: CAT000613893
TSD County: Not reported
Waste Category: Aqueous solution with total organic residues less than 10 percent
Disposal Method: Transfer Station
Tons: 1.0965
Facility County: San Bernardino

Year: 1998
Gepaid: CAD983585969
Contact: UTILITY TRAILER MFG CO

Map ID	Site	Database(s)	EPA ID Number

UTILITY TRAILER SALES CO (Continued) **1000594724**

Telephone: 4155551212
Mailing Name: Not reported
Mailing Address: PO BOX 1510
Mailing City,St,Zip: FONTANA, CA 923340000
Gen County: Not reported
TSD EPA ID: CAD093459485
TSD County: Not reported
Waste Category: Organic liquids with metals (Alkaline solution (pH >= 12.5) with metals)
Disposal Method: Transfer Station
Tons: .1751
Facility County: San Bernardino

Click this hyperlink while viewing on your computer to access additional CA_HAZNET: detail in the EDR Site Report.

---

267 **WILLBRO PARTNERSHIP** **HAZNET** **S112839584**
15173 VALLEY BLVD **N/A**
FONTANA, CA 00000

HAZNET:
Year: 1993
Gepaid: CAC000714552
Contact: BARRY WILLIAMS
Telephone: 8183500200
Mailing Name: Not reported
Mailing Address: 15173 VALLEY BLVD
Mailing City,St,Zip: FONTANA, CA 000000000
Gen County: Not reported
TSD EPA ID: CAT080013352
TSD County: Not reported
Waste Category: Waste oil and mixed oil
Disposal Method: Not reported
Tons: 2.71050000000
Facility County: San Bernardino

Year: 1993
Gepaid: CAC000714552
Contact: BARRY WILLIAMS
Telephone: 8183500200
Mailing Name: Not reported
Mailing Address: 15173 VALLEY BLVD
Mailing City,St,Zip: FONTANA, CA 000000000
Gen County: Not reported
TSD EPA ID: CAT080013352
TSD County: Not reported
Waste Category: Waste oil and mixed oil
Disposal Method: Recycler
Tons: 2.71050000000
Facility County: San Bernardino

Map ID	Site	Database(s)	EPA ID Number
267	**PETE KOOYMAN TRUCKING, INC.** **15173 VALLEY BLVD** **FONTANA, CA 92335**	**CA FID UST** **SWEEPS UST**	**S101629410** **N/A**

CA FID UST:

Facility ID:	36008310
Regulated By:	UTNKA
Regulated ID:	00001382
Cortese Code:	Not reported
SIC Code:	Not reported
Facility Phone:	Not reported
Mail To:	Not reported
Mailing Address:	P O BOX
Mailing Address 2:	Not reported
Mailing City,St,Zip:	FONTANA 92335
Contact:	Not reported
Contact Phone:	Not reported
DUNs Number:	Not reported
NPDES Number:	Not reported
EPA ID:	Not reported
Comments:	Not reported
Status:	Active

SWEEPS UST:

Status:	Active
Comp Number:	8797
Number:	9
Board Of Equalization:	44-019802
Referral Date:	08-29-91
Action Date:	08-29-91
Created Date:	02-29-88
Tank Status:	A
Owner Tank Id:	1
Swrcb Tank Id:	36-000-008797-000001
Actv Date:	07-01-85
Capacity:	1000
Tank Use:	M.V. FUEL
Stg:	P
Content:	DIESEL
Number Of Tanks:	2

Status:	Active
Comp Number:	8797
Number:	9
Board Of Equalization:	44-019802
Referral Date:	08-29-91
Action Date:	08-29-91
Created Date:	02-29-88
Tank Status:	A
Owner Tank Id:	7
Swrcb Tank Id:	36-000-008797-000002
Actv Date:	07-01-85
Capacity:	7000
Tank Use:	M.V. FUEL
Stg:	P
Content:	DIESEL
Number Of Tanks:	Not reported

Map ID	Site	Database(s)	EPA ID Number
272	**AMERICAN TRANSMISSION EXCHANGE** **14765 VALLEY BLVD** **FONTANA, CA 92335**	**HAZNET**	**S113021703** **N/A**

HAZNET:

Year:	2012
Gepaid:	CAL000000118
Contact:	JERRY WILCOX
Telephone:	9098299300
Mailing Name:	Not reported
Mailing Address:	14765 VALLEY BLVD
Mailing City,St,Zip:	FONTANA, CA 923356292
Gen County:	San Bernardino
TSD EPA ID:	CAT000613893
TSD County:	Los Angeles
Waste Category:	Not reported
Disposal Method:	Storage, Bulking, And/Or Transfer Off Site--No Treatment/Reovery (H010-H129) Or (H131-H135)
Tons:	0.125
Facility County:	San Bernardino

Year:	2012
Gepaid:	CAL000000118
Contact:	JERRY WILCOX
Telephone:	9098299300
Mailing Name:	Not reported
Mailing Address:	14765 VALLEY BLVD
Mailing City,St,Zip:	FONTANA, CA 923356292
Gen County:	San Bernardino
TSD EPA ID:	CAT000613893
TSD County:	Los Angeles
Waste Category:	Not reported
Disposal Method:	Storage, Bulking, And/Or Transfer Off Site--No Treatment/Reovery (H010-H129) Or (H131-H135)
Tons:	0.125
Facility County:	San Bernardino

Year:	2011
Gepaid:	CAL000000118
Contact:	JERRY WILCOX
Telephone:	9098299300
Mailing Name:	Not reported
Mailing Address:	14765 VALLEY BLVD
Mailing City,St,Zip:	FONTANA, CA 923356292
Gen County:	Not reported
TSD EPA ID:	CAT000613893
TSD County:	Not reported
Waste Category:	Unspecified solvent mixture
Disposal Method:	Storage, Bulking, And/Or Transfer Off Site--No Treatment/Reovery (H010-H129) Or (H131-H135)
Tons:	0.05
Facility County:	San Bernardino

Year:	2011
Gepaid:	CAL000000118
Contact:	JERRY WILCOX
Telephone:	9098299300
Mailing Name:	Not reported
Mailing Address:	14765 VALLEY BLVD

Map ID	Site	Database(s)	EPA ID Number

AMERICAN TRANSMISSION EXCHANGE (Continued) **S113021703**

Mailing City,St,Zip: FONTANA, CA 923356292
Gen County: Not reported
TSD EPA ID: TXD077603371
TSD County: Not reported
Waste Category: Unspecified solvent mixture
Disposal Method: Fuel Blending Prior To Energy Recovery At Another Site
Tons: 0.05
Facility County: San Bernardino

Year: 2011
Gepaid: CAL000000118
Contact: JERRY WILCOX
Telephone: 9098299300
Mailing Name: Not reported
Mailing Address: 14765 VALLEY BLVD
Mailing City,St,Zip: FONTANA, CA 923356292
Gen County: Not reported
TSD EPA ID: TXD077603371
TSD County: Not reported
Waste Category: Unspecified solvent mixture
Disposal Method: Fuel Blending Prior To Energy Recovery At Another Site
Tons: 0.05
Facility County: San Bernardino

Click this hyperlink while viewing on your computer to access
15 additional CA_HAZNET: record(s) in the EDR Site Report.

---

297 **ENVIRONMENTAL CRUSHING & MATERIALS DBA EARTH CONTRUCTION & M** **HAZNET** **S113150815**
10131 REDWOOD AVE **N/A**
FONTANA, CA 92335

HAZNET:
Year: 2012
Gepaid: CAL000327486
Contact: ROBERT ANGEL
Telephone: 7143357587
Mailing Name: Not reported
Mailing Address: 11542 KNOTT ST STE 10
Mailing City,St,Zip: GARDEN GROVE, CA 928411826
Gen County: San Bernardino
TSD EPA ID: CAD097030993
TSD County: Los Angeles
Waste Category: Not reported
Disposal Method: Storage, Bulking, And/Or Transfer Off Site--No Treatment/Reovery (H010-H129) Or (H131-H135)
Tons: 0.75
Facility County: San Bernardino

Year: 2011
Gepaid: CAL000327486
Contact: ROBERT ANGEL
Telephone: 7143357587
Mailing Name: Not reported
Mailing Address: 11542 KNOTT ST STE 10
Mailing City,St,Zip: GARDEN GROVE, CA 928411826
Gen County: Not reported
TSD EPA ID: CAD097030993
TSD County: Not reported

Map ID	Site	Database(s)	EPA ID Number

ENVIRONMENTAL CRUSHING & MATERIALS DBA EARTH CONTRUCTION & M (Continued) **S113150815**

Waste Category: Other organic solids
Disposal Method: Storage, Bulking, And/Or Transfer Off Site--No Treatment/Reovery (H010-H129) Or (H131-H135)
Tons: 3.75
Facility County: San Bernardino

Year: 2009
Gepaid: CAL000327486
Contact: ROBERT ANGEL
Telephone: 7143357587
Mailing Name: Not reported
Mailing Address: 11542 KNOTT ST STE 10
Mailing City,St,Zip: GARDEN GROVE, CA 928411826
Gen County: Not reported
TSD EPA ID: CAD097030993
TSD County: Not reported
Waste Category: Other organic solids
Disposal Method: Storage, Bulking, And/Or Transfer Off Site--No Treatment/Reovery (H010-H129) Or (H131-H135)
Tons: 1.5
Facility County: San Bernardino

Year: 2008
Gepaid: CAL000327486
Contact: ROBERT ANGEL
Telephone: 7143357587
Mailing Name: Not reported
Mailing Address: 11542 KNOTT ST STE 10
Mailing City,St,Zip: GARDEN GROVE, CA 928411826
Gen County: Not reported
TSD EPA ID: CAD097030993
TSD County: Not reported
Waste Category: Other organic solids
Disposal Method: Not reported
Tons: 0.4
Facility County: San Bernardino

Year: 2008
Gepaid: CAL000327486
Contact: ROBERT ANGEL
Telephone: 7143357587
Mailing Name: Not reported
Mailing Address: 11542 KNOTT ST STE 10
Mailing City,St,Zip: GARDEN GROVE, CA 928411826
Gen County: Not reported
TSD EPA ID: CAD097030993
TSD County: Not reported
Waste Category: Other organic solids
Disposal Method: Storage, Bulking, And/Or Transfer Off Site--No Treatment/Reovery (H010-H129) Or (H131-H135)
Tons: 0.75
Facility County: San Bernardino

Click this hyperlink while viewing on your computer to access additional CA_HAZNET: detail in the EDR Site Report.

Map ID	Site	Database(s)	EPA ID Number
297	**EARTH CONSTRUCTION & MINING** **10131 REDWOOD AVE** **FONTANA, CA 92335**	**HAZNET**	**S113797785** **N/A**

HAZNET:

Year:	2012
Gepaid:	CAL000327486
Contact:	ROBERT ANGEL
Telephone:	7143357587
Mailing Name:	Not reported
Mailing Address:	11542 KNOTT ST STE 10
Mailing City,St,Zip:	GARDEN GROVE, CA 928411826
Gen County:	San Bernardino
TSD EPA ID:	CAD097030993
TSD County:	Los Angeles
Waste Category:	Not reported
Disposal Method:	Storage, Bulking, And/Or Transfer Off Site--No Treatment/Reovery (H010-H129) Or (H131-H135)
Tons:	0.75
Facility County:	San Bernardino

Year:	2011
Gepaid:	CAL000327486
Contact:	ROBERT ANGEL
Telephone:	7143357587
Mailing Name:	Not reported
Mailing Address:	11542 KNOTT ST STE 10
Mailing City,St,Zip:	GARDEN GROVE, CA 928411826
Gen County:	Not reported
TSD EPA ID:	CAD097030993
TSD County:	Not reported
Waste Category:	Other organic solids
Disposal Method:	Storage, Bulking, And/Or Transfer Off Site--No Treatment/Reovery (H010-H129) Or (H131-H135)
Tons:	3.75
Facility County:	San Bernardino

Year:	2009
Gepaid:	CAL000327486
Contact:	ROBERT ANGEL
Telephone:	7143357587
Mailing Name:	Not reported
Mailing Address:	11542 KNOTT ST STE 10
Mailing City,St,Zip:	GARDEN GROVE, CA 928411826
Gen County:	Not reported
TSD EPA ID:	CAD097030993
TSD County:	Not reported
Waste Category:	Other organic solids
Disposal Method:	Storage, Bulking, And/Or Transfer Off Site--No Treatment/Reovery (H010-H129) Or (H131-H135)
Tons:	1.5
Facility County:	San Bernardino

Year:	2008
Gepaid:	CAL000327486
Contact:	ROBERT ANGEL
Telephone:	7143357587
Mailing Name:	Not reported
Mailing Address:	11542 KNOTT ST STE 10

Map ID	Site	Database(s)	EPA ID Number

EARTH CONSTRUCTION & MINING (Continued) **S113797785**

Mailing City,St,Zip: GARDEN GROVE, CA 928411826
Gen County: Not reported
TSD EPA ID: CAD097030993
TSD County: Not reported
Waste Category: Other organic solids
Disposal Method: Not reported
Tons: 0.4
Facility County: San Bernardino

Year: 2008
Gepaid: CAL000327486
Contact: ROBERT ANGEL
Telephone: 7143357587
Mailing Name: Not reported
Mailing Address: 11542 KNOTT ST STE 10
Mailing City,St,Zip: GARDEN GROVE, CA 928411826
Gen County: Not reported
TSD EPA ID: CAD097030993
TSD County: Not reported
Waste Category: Other organic solids
Disposal Method: Storage, Bulking, And/Or Transfer Off Site--No Treatment/Reovery (H010-H129) Or (H131-H135)
Tons: 0.75
Facility County: San Bernardino

Click this hyperlink while viewing on your computer to access additional CA_HAZNET: detail in the EDR Site Report.

---

297 **ABANDONED UST** **AST** **S109254360**
10131 REDWOOD AVE **San Bern. Co. Permit** **N/A**
FONTANA, CA 92335

AST:
Owner: POSS, CHUCK
Total Gallons: 2,720
Certified Unified Program Agencies: San Bernardino

San Bern. Co. Permit:
Region: SAN BERNARDINO
Facility ID: FA0011681
Owner: POSS, CHUCK
Permit Number: PT0020245
Permit Category: SPECIAL GENERATOR
Facility Status: ACTIVE
Expiration Date: 08/31/2013

Region: SAN BERNARDINO
Facility ID: FA0011681
Owner: POSS, CHUCK
Permit Number: PT0020246
Permit Category: HAZMAT HANDLER 0-10 EMPLOYEES
Facility Status: ACTIVE
Expiration Date: 08/31/2013

Region: SAN BERNARDINO
Facility ID: FA0011681
Owner: POSS, CHUCK

Map ID	Site	Database(s)	EPA ID Number

ABANDONED UST (Continued) **S109254360**

Permit Number: PT0020431
Permit Category: APSA 1,320-10,000 GAL FAC CAPACITY
Facility Status: ACTIVE
Expiration Date: 08/31/2013

Region: SAN BERNARDINO
Facility ID: FA0011688
Owner: TEEL, KENNETH & MARTHA
Permit Number: PT0020260
Permit Category: UST OWNERSHIP/OPERATING PERMIT (PER UST)
Facility Status: INACTIVE
Expiration Date: 08/31/2008

Region: SAN BERNARDINO
Facility ID: FA0011688
Owner: TEEL, KENNETH & MARTHA
Permit Number: PT0020517
Permit Category: UST OWNERSHIP/OPERATING PERMIT (PER UST)
Facility Status: INACTIVE
Expiration Date: 08/31/2008

---

297 **KEN TELLO** **HAZNET** **S112971970**
10131 REDWOOD AVE **N/A**
FONTANA, CA 92335

HAZNET:
Year: 2008
Gepaid: CAC002633077
Contact: KEN TELLO
Telephone: 9494932582
Mailing Name: Not reported
Mailing Address: 35541 CAMINO CAPISTRANO
Mailing City,St,Zip: SAN CLEMENTE, CA 926724836
Gen County: Not reported
TSD EPA ID: CAD099452708
TSD County: Not reported
Waste Category: Waste oil and mixed oil
Disposal Method: Other Recovery Of Reclamation For Reuse Including Acid Regeneration, Organics Recovery Ect
Tons: 0.912
Facility County: San Bernardino

---

301 **AYALA BORING INC** **HAZNET** **S113023727**
10150 POPLAR AVE **N/A**
FONTANA, CA 92335

HAZNET:
Year: 2011
Gepaid: CAL000005626
Contact: RALPH G AYALA JR
Telephone: 9093508940
Mailing Name: Not reported
Mailing Address: 10150 POPLAR AVE
Mailing City,St,Zip: FONTANA, CA 923356395
Gen County: Not reported
TSD EPA ID: CAD099452708

Map ID	Site	Database(s)	EPA ID Number

AYALA BORING INC (Continued) **S113023727**

TSD County: Not reported
Waste Category: Waste oil and mixed oil
Disposal Method: Other Recovery Of Reclamation For Reuse Including Acid Regeneration, Organics Recovery Ect
Tons: 1.9
Facility County: San Bernardino

Year: 2004
Gepaid: CAL000005626
Contact: RALPH G AYALA JR
Telephone: 9093508940
Mailing Name: Not reported
Mailing Address: 10150 POPLAR AVE
Mailing City,St,Zip: FONTANA, CA 923356395
Gen County: Not reported
TSD EPA ID: CAT080033681
TSD County: Not reported
Waste Category: Unspecified oil-containing waste
Disposal Method: Disposal, Land Fill
Tons: 0.25
Facility County: San Bernardino

Year: 1999
Gepaid: CAL000005626
Contact: AYALA BORING INC
Telephone: 0000000000
Mailing Name: Not reported
Mailing Address: 10150 POPLAR AVE
Mailing City,St,Zip: FONTANA, CA 923356395
Gen County: Not reported
TSD EPA ID: CAT000613927
TSD County: Not reported
Waste Category: Aqueous solution with total organic residues less than 10 percent
Disposal Method: Transfer Station
Tons: .0792
Facility County: San Bernardino

---

301 **AYALA BORING, INC.** **San Bern. Co. Permit** **S104575357**
10150 POPLAR AVE **N/A**
FONTANA, CA 92335

San Bern. Co. Permit:
Region: SAN BERNARDINO
Facility ID: FA0001261
Owner: AYALA JR, RALPH G.
Permit Number: PT0004906
Permit Category: HAZMAT HANDLER 11-25 EMPLOYEES
Facility Status: ACTIVE
Expiration Date: 04/30/2014

Region: SAN BERNARDINO
Facility ID: FA0001261
Owner: AYALA JR, RALPH G.
Permit Number: PT0004907
Permit Category: SPECIAL GENERATOR
Facility Status: ACTIVE
Expiration Date: 04/30/2014

Map ID	Site	Database(s)	EPA ID Number

AYALA BORING, INC. (Continued) **S104575357**

Region: SAN BERNARDINO
Facility ID: FA0001261
Owner: AYALA JR, RALPH G.
Permit Number: PT0022879
Permit Category: APSA 1,320-10,000 GAL FAC CAPACITY
Facility Status: ACTIVE
Expiration Date: 04/30/2014

---

305 **AMERICAN TRANSMISSION EX** **San Bern. Co. Permit** **S108197588**
14765 VALLEY BLVD **N/A**
FONTANA, CA 92335

San Bern. Co. Permit:
Region: SAN BERNARDINO
Facility ID: FA0000921
Owner: JERRY WILCOX
Permit Number: PT0003809
Permit Category: HAZMAT HANDLER 0-10 EMPLOYEES
Facility Status: ACTIVE
Expiration Date: 08/31/2013

Region: SAN BERNARDINO
Facility ID: FA0000921
Owner: JERRY WILCOX
Permit Number: PT0003810
Permit Category: SPECIAL GENERATOR
Facility Status: ACTIVE
Expiration Date: 08/31/2013

Region: SAN BERNARDINO
Facility ID: FA0000921
Owner: JERRY WILCOX
Permit Number: PT0022963
Permit Category: APSA 1,320-10,000 GAL FAC CAPACITY
Facility Status: INACTIVE
Expiration Date: 08/31/2010

---

311 **BERRY'S MANUFACTURING INC** **HAZNET** **S112906595**
10161 CITRUS AVE **N/A**
FONTANA, CA 92335

HAZNET:
Year: 1999
Gepaid: CAC002242977
Contact: BERRY'S MANUFACTURING INC
Telephone: 4356341682
Mailing Name: Not reported
Mailing Address: 401 N 3050 E
Mailing City,St,Zip: ST GEORGE, UT 847900000
Gen County: Not reported
TSD EPA ID: NVT330010000
TSD County: Not reported
Waste Category: Other organic solids
Disposal Method: Disposal, Land Fill
Tons: 42.1400
Facility County: San Bernardino

Map ID	Site	Database(s)	EPA ID Number

312 **SUPER 10 DUMPS & PARTS INC** **San Bern. Co. Permit** **S110326737**
10152 LIVE OAK AVE **N/A**
FONTANA, CA 92335

San Bern. Co. Permit:
Region: SAN BERNARDINO
Facility ID: FA0013238
Owner: VILLAREAL, HUMBERTO
Permit Number: PT0023336
Permit Category: SPECIAL GENERATOR
Facility Status: ACTIVE
Expiration Date: 11/30/2013

Region: SAN BERNARDINO
Facility ID: FA0013238
Owner: VILLAREAL, HUMBERTO
Permit Number: PT0023337
Permit Category: HAZMAT HANDLER 0-10 EMPLOYEES
Facility Status: ACTIVE
Expiration Date: 11/30/2013

---

312 **M & A TRAILER REPAIR INC** **HAZNET** **S113129162**
10162 LIVE OAK AVE **N/A**
FONTANA, CA 92335

HAZNET:
Year: 2011
Gepaid: CAL000276558
Contact: MARIN SANDOVAL
Telephone: 9093562030
Mailing Name: Not reported
Mailing Address: 10162 LIVE OAK AVE
Mailing City,St,Zip: FONTANA, CA 923356227
Gen County: Not reported
TSD EPA ID: CAD008302903
TSD County: Not reported
Waste Category: Waste oil and mixed oil
Disposal Method: Storage, Bulking, And/Or Transfer Off Site--No Treatment/Reovery (H010-H129) Or (H131-H135)
Tons: 0.855
Facility County: San Bernardino

Year: 2010
Gepaid: CAL000276558
Contact: MARIN SANDOVAL
Telephone: 9093562030
Mailing Name: Not reported
Mailing Address: 10162 LIVE OAK AVE
Mailing City,St,Zip: FONTANA, CA 923356227
Gen County: Not reported
TSD EPA ID: CAD099452708
TSD County: Not reported
Waste Category: Waste oil and mixed oil
Disposal Method: Other Recovery Of Reclamation For Reuse Including Acid Regeneration, Organics Recovery Ect
Tons: 1.178
Facility County: San Bernardino

Map ID	Site	Database(s)	EPA ID Number

312 **DANIEL HERNANDEZ JR TRUCKING** **HAZNET** **S113119205**
10162 LIVE OAK **N/A**
FONTANA, CA 92335

HAZNET:

Year:	2007
Gepaid:	CAL000251580
Contact:	CAMILLE HERNANDEZ
Telephone:	9098291655
Mailing Name:	Not reported
Mailing Address:	9615 ELM AVE
Mailing City,St,Zip:	FONTANA, CA 92335
Gen County:	Not reported
TSD EPA ID:	CAD008252405
TSD County:	Not reported
Waste Category:	Other organic solids
Disposal Method:	Storage, Bulking, And/Or Transfer Off Site--No Treatment/Reovery (H010-H129) Or (H131-H135)
Tons:	0.23
Facility County:	San Bernardino

Year:	2004
Gepaid:	CAL000251580
Contact:	CAMILLE HERNANDEZ
Telephone:	9098291655
Mailing Name:	Not reported
Mailing Address:	9615 ELM AVE
Mailing City,St,Zip:	FONTANA, CA 92335
Gen County:	Not reported
TSD EPA ID:	CAT080013352
TSD County:	Not reported
Waste Category:	Unspecified oil-containing waste
Disposal Method:	Not reported
Tons:	2.91
Facility County:	San Bernardino

---

312 **DANIEL HERNANDEZ TRUCKING** **CA FID UST** **S101591337**
10167 LIVE OAK AVE **N/A**
FONTANA, CA 92335

CA FID UST:

Facility ID:	36004936
Regulated By:	UTNKA
Regulated ID:	Not reported
Cortese Code:	Not reported
SIC Code:	Not reported
Facility Phone:	Not reported
Mail To:	Not reported
Mailing Address:	10167 LIVE OAK AVE
Mailing Address 2:	Not reported
Mailing City,St,Zip:	FONTANA 92335
Contact:	Not reported
Contact Phone:	Not reported
DUNs Number:	Not reported
NPDES Number:	Not reported
EPA ID:	Not reported
Comments:	Not reported
Status:	Active

Map ID	Site	Database(s)	EPA ID Number

312 **DANIEL HERNANDEZ TRUCKING** **San Bern. Co. Permit** **S108204385**
10167 LIVE OAK AVE **N/A**
FONTANA, CA 92335

San Bern. Co. Permit:
Region: SAN BERNARDINO
Facility ID: FA0002631
Owner: HERNANDEZ, DANIEL & PATRICIA A
Permit Number: PT0003327
Permit Category: SPECIAL GENERATOR
Facility Status: INACTIVE
Expiration Date: 11/30/2004

Region: SAN BERNARDINO
Facility ID: FA0002631
Owner: HERNANDEZ, DANIEL & PATRICIA A
Permit Number: PT0003328
Permit Category: SPECIAL HANDLER
Facility Status: INACTIVE
Expiration Date: 11/30/2004

Region: SAN BERNARDINO
Facility ID: FA0002631
Owner: HERNANDEZ, DANIEL & PATRICIA A
Permit Number: PT0011243
Permit Category: UST OWNERSHIP/OPERATING PERMIT (PER UST)
Facility Status: INACTIVE
Expiration Date: 11/30/2004

Region: SAN BERNARDINO
Facility ID: FA0002631
Owner: HERNANDEZ, DANIEL & PATRICIA A
Permit Number: PT0011244
Permit Category: UST OWNERSHIP/OPERATING PERMIT (PER UST)
Facility Status: INACTIVE
Expiration Date: 11/30/2004

---

312 **GS SCHELHORN & SONS & TRUCKING** **HAZNET** **S113138620**
10167 LIVE OAK AVE **N/A**
FONTANA, CA 92335

HAZNET:
Year: 2011
Gepaid: CAL000297504
Contact: GEORGE SCHELHORN
Telephone: 9093501155
Mailing Name: Not reported
Mailing Address: PO BOX 2321
Mailing City,St,Zip: IRWINDALE, CA 917060000
Gen County: Not reported
TSD EPA ID: CAD099452708
TSD County: Not reported
Waste Category: Waste oil and mixed oil
Disposal Method: Other Recovery Of Reclamation For Reuse Including Acid Regeneration, Organics Recovery Ect
Tons: 1.14
Facility County: San Bernardino

Map ID	Site	Database(s)	EPA ID Number
312	**DANIEL HERNANDEZ TRUCKING INC** **10167 LIVE OAK** **FONTANA, CA 92335**	**HAZNET**	**S113024566** **N/A**

HAZNET:

Year:	2004
Gepaid:	CAL000008449
Contact:	RENEE MAESTAS/OFF MGR
Telephone:	9093508686
Mailing Name:	Not reported
Mailing Address:	10167 LIVE OAK AVE
Mailing City,St,Zip:	FONTANA, CA 923356226
Gen County:	Not reported
TSD EPA ID:	CAT080013352
TSD County:	Not reported
Waste Category:	Waste oil and mixed oil
Disposal Method:	Not reported
Tons:	1.45
Facility County:	San Bernardino

Map ID	Site	Database(s)	EPA ID Number
312	**DANIEL HERNANDEZ TRUCKING** **10167 LIVE OAK AVE** **FONTANA, CA 92335**	**UST** **SWEEPS UST**	**U003784956** **N/A**

UST:

Facility ID:	87013588
Latitude:	34.06887
Longitude:	-117.47997

SWEEPS UST:

Status:	Active
Comp Number:	13592
Number:	9
Board Of Equalization:	Not reported
Referral Date:	03-24-92
Action Date:	03-24-92
Created Date:	09-23-88
Tank Status:	A
Owner Tank Id:	Not reported
Swrcb Tank Id:	36-000-013592-000001
Actv Date:	09-23-88
Capacity:	1
Tank Use:	UNKNOWN
Stg:	P
Content:	UNKNOWN
Number Of Tanks:	2

Status:	Active
Comp Number:	13592
Number:	9
Board Of Equalization:	Not reported
Referral Date:	03-24-92
Action Date:	03-24-92
Created Date:	09-23-88
Tank Status:	A
Owner Tank Id:	Not reported
Swrcb Tank Id:	36-000-013592-000002
Actv Date:	09-23-88
Capacity:	1

Map ID	Site	Database(s)	EPA ID Number

DANIEL HERNANDEZ TRUCKING (Continued) **U003784956**

Tank Use: UNKNOWN
Stg: P
Content: UNKNOWN
Number Of Tanks: Not reported

---

312 **SMARTWAY LOGISTICS** **HAZNET** **S113150032**
10193 LIVE OAK **N/A**
SAN BERNARDINO, CA 92335

HAZNET:

Year:	2011
Gepaid:	CAL000325335
Contact:	BUDDY ROBERTS
Telephone:	9093504177
Mailing Name:	Not reported
Mailing Address:	10193 LIVE OAK
Mailing City,St,Zip:	SAN BERNARDINO, CA 92335
Gen County:	Not reported
TSD EPA ID:	CAD099452708
TSD County:	Not reported
Waste Category:	Waste oil and mixed oil
Disposal Method:	Other Recovery Of Reclamation For Reuse Including Acid Regeneration, Organics Recovery Ect
Tons:	0.57
Facility County:	San Bernardino

Year:	2010
Gepaid:	CAL000325335
Contact:	BUDDY ROBERTS
Telephone:	9093504177
Mailing Name:	Not reported
Mailing Address:	10193 LIVE OAK
Mailing City,St,Zip:	SAN BERNARDINO, CA 92335
Gen County:	Not reported
TSD EPA ID:	CAD099452708
TSD County:	Not reported
Waste Category:	Waste oil and mixed oil
Disposal Method:	Other Recovery Of Reclamation For Reuse Including Acid Regeneration, Organics Recovery Ect
Tons:	2.09
Facility County:	San Bernardino

---

312 **GLOBAL TRUCK & EQUIP. SALES** **HAZNET** **S113115498**
10193 LIVE OAK AVE **N/A**
FONTANA, CA 92335

HAZNET:

Year:	2007
Gepaid:	CAL000232516
Contact:	BILLY MINNER/SHOP FOREMAN
Telephone:	9093561938
Mailing Name:	Not reported
Mailing Address:	10193 LIVE OAK ST
Mailing City,St,Zip:	FONTANA, CA 92335
Gen County:	Not reported
TSD EPA ID:	CAD982444481

Map ID	Site	Database(s)	EPA ID Number

GLOBAL TRUCK & EQUIP. SALES (Continued) **S113115498**

TSD County: Not reported
Waste Category: Waste oil and mixed oil
Disposal Method: Storage, Bulking, And/Or Transfer Off Site--No Treatment/Reovery (H010-H129) Or (H131-H135)
Tons: 0.76
Facility County: San Bernardino

Year: 2006
Gepaid: CAL000232516
Contact: BILLY MINNER/SHOP FOREMAN
Telephone: 9093561938
Mailing Name: Not reported
Mailing Address: 10193 LIVE OAK ST
Mailing City,St,Zip: FONTANA, CA 92335
Gen County: Not reported
TSD EPA ID: CAD982444481
TSD County: Not reported
Waste Category: Aqueous solution with total organic residues less than 10 percent
Disposal Method: Not reported
Tons: 0.22
Facility County: San Bernardino

Year: 2006
Gepaid: CAL000232516
Contact: BILLY MINNER/SHOP FOREMAN
Telephone: 9093561938
Mailing Name: Not reported
Mailing Address: 10193 LIVE OAK ST
Mailing City,St,Zip: FONTANA, CA 92335
Gen County: Not reported
TSD EPA ID: CAD982444481
TSD County: Not reported
Waste Category: Waste oil and mixed oil
Disposal Method: Recycler
Tons: 1.66
Facility County: San Bernardino

Year: 2006
Gepaid: CAL000232516
Contact: BILLY MINNER/SHOP FOREMAN
Telephone: 9093561938
Mailing Name: Not reported
Mailing Address: 10193 LIVE OAK ST
Mailing City,St,Zip: FONTANA, CA 92335
Gen County: Not reported
TSD EPA ID: CAD982444481
TSD County: Not reported
Waste Category: Waste oil and mixed oil
Disposal Method: Storage, Bulking, And/Or Transfer Off Site--No Treatment/Reovery (H010-H129) Or (H131-H135)
Tons: 1.66
Facility County: San Bernardino

Year: 2005
Gepaid: CAL000232516
Contact: BILLY MINNER/SHOP FOREMAN
Telephone: 9093561938

Map ID	Site	Database(s)	EPA ID Number

GLOBAL TRUCK & EQUIP. SALES (Continued) **S113115498**

Mailing Name: Not reported
Mailing Address: 10193 LIVE OAK ST
Mailing City,St,Zip: FONTANA, CA 92335
Gen County: Not reported
TSD EPA ID: CAD982444481
TSD County: Not reported
Waste Category: Waste oil and mixed oil
Disposal Method: Recycler
Tons: 0.45
Facility County: San Bernardino

Click this hyperlink while viewing on your computer to access
4 additional CA_HAZNET: record(s) in the EDR Site Report.

---

312 **GLOBAL TRUCK & EQUIPMENT SALES** **San Bern. Co. Permit** **S105697516**
10193 LIVE OAK **N/A**
FONTANA, CA 92335

San Bern. Co. Permit:
Region: SAN BERNARDINO
Facility ID: FA0007529
Owner: MC CALLION, WILLIAM
Permit Number: PT0012902
Permit Category: SPECIAL HANDLER
Facility Status: INACTIVE
Expiration Date: 11/30/2007

Region: SAN BERNARDINO
Facility ID: FA0007529
Owner: MC CALLION, WILLIAM
Permit Number: PT0012903
Permit Category: SPECIAL GENERATOR
Facility Status: INACTIVE
Expiration Date: 11/30/2007

---

312 **GLOBAL TRUCK & EQUIPMENT SALES INC** **HAZNET** **S113132574**
10193 LIVE OAK AVE **N/A**
FONTANA, CA 92335

HAZNET:
Year: 2007
Gepaid: CAL000283312
Contact: WILLIE MINNER OR JIM SILVA
Telephone: 9093561981
Mailing Name: Not reported
Mailing Address: 10193 LIVE OAK AVE
Mailing City,St,Zip: FONTANA, CA 923350000
Gen County: Not reported
TSD EPA ID: CAD982444481
TSD County: Not reported
Waste Category: Waste oil and mixed oil
Disposal Method: Storage, Bulking, And/Or Transfer Off Site--No Treatment/Reovery (H010-H129) Or (H131-H135)
Tons: 0.57
Facility County: San Bernardino

Map ID	Site	Database(s)	EPA ID Number

GLOBAL TRUCK & EQUIPMENT SALES INC (Continued) **S113132574**

Year:	2007
Gepaid:	CAL000283312
Contact:	WILLIE MINNER OR JIM SILVA
Telephone:	9093561981
Mailing Name:	Not reported
Mailing Address:	10193 LIVE OAK AVE
Mailing City,St,Zip:	FONTANA, CA 923350000
Gen County:	Not reported
TSD EPA ID:	CAD982444481
TSD County:	Not reported
Waste Category:	Aqueous solution with total organic residues less than 10 percent
Disposal Method:	Storage, Bulking, And/Or Transfer Off Site--No Treatment/Reovery (H010-H129) Or (H131-H135)
Tons:	0.21
Facility County:	San Bernardino

---

332 **RIEDELL TRUCKING INC** **San Bern. Co. Permit** **S104769548**
10187 BEECH ST **N/A**
FONTANA, CA 92335

San Bern. Co. Permit:

Region:	SAN BERNARDINO
Facility ID:	FA0005711
Owner:	RIEDELL TRUCKING INC
Permit Number:	PT0006248
Permit Category:	SPECIAL HANDLER
Facility Status:	INACTIVE
Expiration Date:	10/31/2010

Region:	SAN BERNARDINO
Facility ID:	FA0005711
Owner:	RIEDELL TRUCKING INC
Permit Number:	PT0006249
Permit Category:	SPECIAL GENERATOR
Facility Status:	INACTIVE
Expiration Date:	10/31/2010

---

332 **PHILIP TRANSPORTATION & REMEDIATION INC** **HAZNET** **S112924920**
10212 BEECH ST **N/A**
FONTANA, CA 92335

HAZNET:

Year:	2002
Gepaid:	CAC002556687
Contact:	JAMIE DAVIS
Telephone:	6022521186
Mailing Name:	Not reported
Mailing Address:	PO BOX 150
Mailing City,St,Zip:	SAN MARTIN, CA 95046
Gen County:	Not reported
TSD EPA ID:	NVD980895338
TSD County:	Not reported
Waste Category:	Other inorganic solid waste
Disposal Method:	Disposal, Land Fill
Tons:	3.37
Facility County:	San Bernardino

Map ID	Site	Database(s)	EPA ID Number

332 **PHILIP WEST INDUSTRIAL SERVICES** **HAZNET** **S113803443**
10212 BEECH AVE **N/A**
FONTANA, CA 92335

HAZNET:

Year:	2012
Gepaid:	CAR000190355
Contact:	STEVE PRASHAD
Telephone:	7138580768
Mailing Name:	Not reported
Mailing Address:	5151 SAN FELIPE ST
Mailing City,St,Zip:	HOUSTON, TX 770563647
Gen County:	San Bernardino
TSD EPA ID:	AZD980735500
TSD County:	99
Waste Category:	Not reported
Disposal Method:	Metals Recovery Including Retoring,Smelting,Chemicals,Ect
Tons:	50.568
Facility County:	San Bernardino

---

346 **AG-JOSEPH LIABEUF** **CA FID UST** **S101591802**
10207 POPLAR AVE **SWEEPS UST** **N/A**
FONTANA, CA 92335

CA FID UST:

Facility ID:	36009102
Regulated By:	UTNKA
Regulated ID:	00051877
Cortese Code:	Not reported
SIC Code:	Not reported
Facility Phone:	Not reported
Mail To:	Not reported
Mailing Address:	10207 POPLAR AVE
Mailing Address 2:	Not reported
Mailing City,St,Zip:	FONTANA 92335
Contact:	Not reported
Contact Phone:	Not reported
DUNs Number:	Not reported
NPDES Number:	Not reported
EPA ID:	Not reported
Comments:	Not reported
Status:	Active

SWEEPS UST:

Status:	Active
Comp Number:	51877
Number:	9
Board Of Equalization:	Not reported
Referral Date:	08-29-91
Action Date:	08-29-91
Created Date:	02-29-88
Tank Status:	A
Owner Tank Id:	2
Swrcb Tank Id:	36-000-051877-000001
Actv Date:	08-24-88
Capacity:	180
Tank Use:	M.V. FUEL
Stg:	P
Content:	LEADED

Map ID	Site	Database(s)	EPA ID Number

AG-JOSEPH LIABEUF (Continued) **S101591802**

Number Of Tanks: 1

---

346 **ANN MARIE LIABEUF** **HAZNET** **S112899319**
10207 POPLAR AVE **N/A**
FONTANA, CA 92316

HAZNET:

Year:	1998
Gepaid:	CAC002129576
Contact:	ANN MARIE LIABEUF
Telephone:	7607749542
Mailing Name:	Not reported
Mailing Address:	10207 POPLAR AVE
Mailing City,St,Zip:	FONTANA, CA 923160000
Gen County:	Not reported
TSD EPA ID:	CAD099452708
TSD County:	Not reported
Waste Category:	Oil/water separation sludge
Disposal Method:	Recycler
Tons:	.2085
Facility County:	San Bernardino

---

365 **101 VERTICAL FABRICATORS** **San Bern. Co. Permit** **S104772599**
10255 BEECH AVE **N/A**
FONTANA, CA 92335

San Bern. Co. Permit:

Region:	SAN BERNARDINO
Facility ID:	FA0007409
Owner:	NABOR, FIDEL
Permit Number:	PT0009597
Permit Category:	SPECIAL GENERATOR
Facility Status:	ACTIVE
Expiration Date:	09/30/2013

Region:	SAN BERNARDINO
Facility ID:	FA0007409
Owner:	NABOR, FIDEL
Permit Number:	PT0009598
Permit Category:	HAZMAT HANDLER 11-25 EMPLOYEES
Facility Status:	ACTIVE
Expiration Date:	09/30/2013

---

365 **101 VERTICAL FABRICATION** **HAZNET** **S113090934**
10255 BEECH AVE **N/A**
FONTANA, CA 92335

HAZNET:

Year:	2012
Gepaid:	CAL000172914
Contact:	RICHARD BERG, V.P.
Telephone:	9094286000
Mailing Name:	Not reported
Mailing Address:	10255 BEECH AVE
Mailing City,St,Zip:	FONTANA, CA 923356356

Map ID	Site	Database(s)	EPA ID Number

101 VERTICAL FABRICATION (Continued) **S113090934**

Gen County: San Bernardino
TSD EPA ID: CAD099452708
TSD County: Los Angeles
Waste Category: Not reported
Disposal Method: Other Recovery Of Reclamation For Reuse Including Acid Regeneration, Organics Recovery Ect
Tons: 6.255
Facility County: San Bernardino

Year: 2012
Gepaid: CAL000172914
Contact: RICHARD BERG, V.P.
Telephone: 9094286000
Mailing Name: Not reported
Mailing Address: 10255 BEECH AVE
Mailing City,St,Zip: FONTANA, CA 923356356
Gen County: San Bernardino
TSD EPA ID: CAD099452708
TSD County: Los Angeles
Waste Category: Not reported
Disposal Method: Other Recovery Of Reclamation For Reuse Including Acid Regeneration, Organics Recovery Ect
Tons: 6.255
Facility County: San Bernardino

Year: 2009
Gepaid: CAL000172914
Contact: RICHARD BERG, V.P.
Telephone: 9094286000
Mailing Name: Not reported
Mailing Address: 10255 BEECH AVE
Mailing City,St,Zip: FONTANA, CA 923356356
Gen County: Not reported
TSD EPA ID: CAD982444481
TSD County: Not reported
Waste Category: Waste oil and mixed oil
Disposal Method: Storage, Bulking, And/Or Transfer Off Site--No Treatment/Reovery (H010-H129) Or (H131-H135)
Tons: 3.99
Facility County: San Bernardino

Year: 2009
Gepaid: CAL000172914
Contact: RICHARD BERG, V.P.
Telephone: 9094286000
Mailing Name: Not reported
Mailing Address: 10255 BEECH AVE
Mailing City,St,Zip: FONTANA, CA 923356356
Gen County: Not reported
TSD EPA ID: CAD982444481
TSD County: Not reported
Waste Category: Other organic solids
Disposal Method: Storage, Bulking, And/Or Transfer Off Site--No Treatment/Reovery (H010-H129) Or (H131-H135)
Tons: 0.1
Facility County: San Bernardino

Map ID	Site	Database(s)	EPA ID Number

101 VERTICAL FABRICATION (Continued) **S113090934**

Year:	2009
Gepaid:	CAL000172914
Contact:	RICHARD BERG, V.P.
Telephone:	9094286000
Mailing Name:	Not reported
Mailing Address:	10255 BEECH AVE
Mailing City,St,Zip:	FONTANA, CA 923356356
Gen County:	Not reported
TSD EPA ID:	CAD982444481
TSD County:	Not reported
Waste Category:	Aqueous solution with total organic residues less than 10 percent
Disposal Method:	Storage, Bulking, And/Or Transfer Off Site--No Treatment/Reovery (H010-H129) Or (H131-H135)
Tons:	1.05
Facility County:	San Bernardino

Click this hyperlink while viewing on your computer to access
15 additional CA_HAZNET: record(s) in the EDR Site Report.

---

369 **AZTEC TECHNOLOGY** **HAZNET** **S112896504**
16166 WASHINGTON DR **N/A**
FONTANA, CA 92335

HAZNET:

Year:	1998
Gepaid:	CAC001503600
Contact:	AZTEC TECHNOLOGY
Telephone:	9093508830
Mailing Name:	Not reported
Mailing Address:	2550 S SANTE FE AVE
Mailing City,St,Zip:	VISTA, CA 920830000
Gen County:	Not reported
TSD EPA ID:	CAT080025711
TSD County:	Not reported
Waste Category:	Waste oil and mixed oil
Disposal Method:	Recycler
Tons:	1.3761
Facility County:	San Bernardino

---

369 **FELIPE MARQUEZ TRUCK REPAIR** **FINDS** **1010697895**
16148 WASHINGTON ST **N/A**
FONTANA, CA

FINDS:

Registry ID: 110033020326

Environmental Interest/Information System
RCRAInfo is a national information system that supports the Resource Conservation and Recovery Act (RCRA) program through the tracking of events and activities related to facilities that generate, transport, and treat, store, or dispose of hazardous waste. RCRAInfo allows RCRA program staff to track the notification, permit, compliance, and corrective action activities required under RCRA.

Map ID	Site	Database(s)	EPA ID Number
369	**FELIPE MARQUEZ TRUCK REPAIR** **16148 WASHINGTON ST** **FONTANA, CA 92335**	**RCRA-SQG**	**1010562282** **CAR000189134**

RCRA-SQG:

Date form received by agency:	12/11/2007
Facility name:	FELIPE MARQUEZ TRUCK REPAIR
Facility address:	16148 WASHINGTON ST FONTANA, CA 92335
EPA ID:	CAR000189134
Contact:	FELIPE MARQUEZ
Contact address:	16148 WASHINGTON ST FONTANA, CA 92335
Contact country:	US
Contact telephone:	909-463-3099
Contact email:	Not reported
EPA Region:	09
Classification:	Small Small Quantity Generator
Description:	Handler: generates more than 100 and less than 1000 kg of hazardous waste during any calendar month and accumulates less than 6000 kg of hazardous waste at any time; or generates 100 kg or less of hazardous waste during any calendar month, and accumulates more than 1000 kg of hazardous waste at any time

Owner/Operator Summary:

Owner/operator name:	HARVEY GEORGE DELO
Owner/operator address:	16148 WASHINGTON ST FONTANA, CA 92335
Owner/operator country:	US
Owner/operator telephone:	Not reported
Legal status:	Private
Owner/Operator Type:	Owner
Owner/Op start date:	01/01/1997
Owner/Op end date:	Not reported

Owner/operator name:	FELIPE MARQUEZ
Owner/operator address:	Not reported Not reported
Owner/operator country:	Not reported
Owner/operator telephone:	Not reported
Legal status:	Private
Owner/Operator Type:	Operator
Owner/Op start date:	03/19/2003
Owner/Op end date:	Not reported

Handler Activities Summary:

U.S. importer of hazardous waste:	No
Mixed waste (haz. and radioactive):	No
Recycler of hazardous waste:	No
Transporter of hazardous waste:	No
Treater, storer or disposer of HW:	No
Underground injection activity:	No
On-site burner exemption:	No
Furnace exemption:	No
Used oil fuel burner:	No
Used oil processor:	No
User oil refiner:	No
Used oil fuel marketer to burner:	No

Map ID	Site	Database(s)	EPA ID Number

FELIPE MARQUEZ TRUCK REPAIR (Continued) **1010562282**

Used oil Specification marketer: No
Used oil transfer facility: No
Used oil transporter: No

Hazardous Waste Summary:
Waste code: D001
Waste name: IGNITABLE HAZARDOUS WASTES ARE THOSE WASTES WHICH HAVE A FLASHPOINT OF LESS THAN 140 DEGREES FAHRENHEIT AS DETERMINED BY A PENSKY-MARTENS CLOSED CUP FLASH POINT TESTER. ANOTHER METHOD OF DETERMINING THE FLASH POINT OF A WASTE IS TO REVIEW THE MATERIAL SAFETY DATA SHEET, WHICH CAN BE OBTAINED FROM THE MANUFACTURER OR DISTRIBUTOR OF THE MATERIAL. LACQUER THINNER IS AN EXAMPLE OF A COMMONLY USED SOLVENT WHICH WOULD BE CONSIDERED AS IGNITABLE HAZARDOUS WASTE.

Waste code: D018
Waste name: BENZENE

Waste code: D039
Waste name: TETRACHLOROETHYLENE

Waste code: D040
Waste name: TRICHLOROETHYLENE

Violation Status: No violations found

---

369 **FELIPE MARQUEC TRUCK REPAIR** **HAZNET** **S113115616**
16148 WASHINGTON ST **N/A**
FONTANA, CA 92335

HAZNET:
Year: 2002
Gepaid: CAL000233945
Contact: ROBERT ORANTES-MGR
Telephone: 9094270920
Mailing Name: Not reported
Mailing Address: 9610 TOKAY DR
Mailing City,St,Zip: FONTANA, CA 923350000
Gen County: Not reported
TSD EPA ID: CAD981696420
TSD County: Not reported
Waste Category: Waste oil and mixed oil
Disposal Method: Recycler
Tons: 1.45
Facility County: San Bernardino

Year: 2002
Gepaid: CAL000233945
Contact: ROBERT ORANTES-MGR
Telephone: 9094270920
Mailing Name: Not reported
Mailing Address: 9610 TOKAY DR
Mailing City,St,Zip: FONTANA, CA 923350000
Gen County: Not reported
TSD EPA ID: CAD099452708
TSD County: Not reported
Waste Category: Waste oil and mixed oil
Disposal Method: Recycler
Tons: 1.25

Map ID	Site	Database(s)	EPA ID Number
	FELIPE MARQUEC TRUCK REPAIR (Continued)		**S113115616**
	Facility County: San Bernardino		

---

376 **TBR GRADING** **HAZNET** **S113126357**
15136 WASHINGTON DR **N/A**
FONTANA, CA 92335

HAZNET:

Year:	2012
Gepaid:	CAL000270105
Contact:	TIM RASH
Telephone:	9092722871
Mailing Name:	Not reported
Mailing Address:	1895 PADDOCK LN
Mailing City,St,Zip:	NORCO, CA 92860
Gen County:	San Bernardino
TSD EPA ID:	CAD980887418
TSD County:	Alameda
Waste Category:	Not reported
Disposal Method:	Discharge To Sewer/Potw Or Npdes(With Prior Storage--With Or Without Treatment)
Tons:	4.60785
Facility County:	San Bernardino

Year:	2009
Gepaid:	CAL000270105
Contact:	TIM RASH
Telephone:	9092722871
Mailing Name:	Not reported
Mailing Address:	1895 PADDOCK LN
Mailing City,St,Zip:	NORCO, CA 92860
Gen County:	Not reported
TSD EPA ID:	CAD980887418
TSD County:	Not reported
Waste Category:	Unspecified oil-containing waste
Disposal Method:	Storage, Bulking, And/Or Transfer Off Site--No Treatment/Reovery (H010-H129) Or (H131-H135)
Tons:	3.98235
Facility County:	San Bernardino

Year:	2007
Gepaid:	CAL000270105
Contact:	TIM RASH
Telephone:	9092722871
Mailing Name:	Not reported
Mailing Address:	1895 PADDOCK LN
Mailing City,St,Zip:	NORCO, CA 92860
Gen County:	Not reported
TSD EPA ID:	CAD980887418
TSD County:	Not reported
Waste Category:	Unspecified oil-containing waste
Disposal Method:	Storage, Bulking, And/Or Transfer Off Site--No Treatment/Reovery (H010-H129) Or (H131-H135)
Tons:	5.58
Facility County:	San Bernardino

Map ID	Site	Database(s)	EPA ID Number

377 **J MCLOUGHLIN ENGINEERING CO INC** **HAZNET** **S113802190**
15243 WASHINGTON DR **N/A**
FONTANA, CA 92335

HAZNET:

Year:	2012
Gepaid:	CAL000375397
Contact:	TERRILES ROBB
Telephone:	9099441037
Mailing Name:	Not reported
Mailing Address:	10641 FULTON CT
Mailing City,St,Zip:	RANCHO CUCAMONGA, CA 917300000
Gen County:	San Bernardino
TSD EPA ID:	CAD099452708
TSD County:	Los Angeles
Waste Category:	Not reported
Disposal Method:	Other Recovery Of Reclamation For Reuse Including Acid Regeneration, Organics Recovery Ect
Tons:	0.418
Facility County:	San Bernardino

---

377 **PETERSON EQUIPMENT** **HAZNET** **S113114877**
15243 WASHINGTON DR **N/A**
FONTANA, CA 92335

HAZNET:

Year:	2005
Gepaid:	CAL000230396
Contact:	JAMES PETERSON/OWNER
Telephone:	9094286684
Mailing Name:	Not reported
Mailing Address:	15243 WASHINGTON DR
Mailing City,St,Zip:	FONTANA, CA 923350000
Gen County:	Not reported
TSD EPA ID:	CAD981696420
TSD County:	Not reported
Waste Category:	Waste oil and mixed oil
Disposal Method:	Recycler
Tons:	2.08
Facility County:	San Bernardino

Year:	2005
Gepaid:	CAL000230396
Contact:	JAMES PETERSON/OWNER
Telephone:	9094286684
Mailing Name:	Not reported
Mailing Address:	15243 WASHINGTON DR
Mailing City,St,Zip:	FONTANA, CA 923350000
Gen County:	Not reported
TSD EPA ID:	CAD981696420
TSD County:	Not reported
Waste Category:	Unspecified oil-containing waste
Disposal Method:	Not reported
Tons:	0.58
Facility County:	San Bernardino

Year:	2005
Gepaid:	CAL000230396
Contact:	JAMES PETERSON/OWNER
Telephone:	9094286684

Map ID	Site	Database(s)	EPA ID Number

PETERSON EQUIPMENT (Continued) **S113114877**

Mailing Name: Not reported
Mailing Address: 15243 WASHINGTON DR
Mailing City,St,Zip: FONTANA, CA 923350000
Gen County: Not reported
TSD EPA ID: CAD981696420
TSD County: Not reported
Waste Category: Unspecified oil-containing waste
Disposal Method: Transfer Station
Tons: 1.66
Facility County: San Bernardino

Year: 2002
Gepaid: CAL000230396
Contact: JAMES PETERSON/OWNER
Telephone: 9094286684
Mailing Name: Not reported
Mailing Address: 15243 WASHINGTON DR
Mailing City,St,Zip: FONTANA, CA 923350000
Gen County: Not reported
TSD EPA ID: CAT000613927
TSD County: Not reported
Waste Category: Aqueous solution with total organic residues less than 10 percent
Disposal Method: Transfer Station
Tons: 0.14
Facility County: San Bernardino

---

377 **J MCLOUGHLIN ENGINEERING CO., INC** **San Bern. Co. Permit** **S106092425**
15243 WASHINGTON DR **N/A**
FONTANA, CA 92335

San Bern. Co. Permit:
Region: SAN BERNARDINO
Facility ID: FA0014630
Owner: MCLOUGHLIN, JOE
Permit Number: PT0025538
Permit Category: CONDITIONALLY EXEMPT SMALL QUANTITY GENERATOR
Facility Status: ACTIVE
Expiration Date: 08/31/2013

Region: SAN BERNARDINO
Facility ID: FA0014630
Owner: MCLOUGHLIN, JOE
Permit Number: PT0025537
Permit Category: SPECIAL HANDLER
Facility Status: INACTIVE
Expiration Date: 08/31/2013

Map ID	Site	Database(s)	EPA ID Number

382 **G VERHOEVEN GRAIN INC** **San Bern. Co. Permit** **S104766438**
10338 POPLAR AVE **N/A**
FONTANA, CA 92335

San Bern. Co. Permit:

Region:	SAN BERNARDINO
Facility ID:	FA0014262
Owner:	NEWMAN, HAROLD
Permit Number:	PT0025059
Permit Category:	HAZMAT HANDLER 0-10 EMPLOYEES
Facility Status:	ACTIVE
Expiration Date:	03/31/2014

Region:	SAN BERNARDINO
Facility ID:	FA0014262
Owner:	NEWMAN, HAROLD
Permit Number:	PT0025060
Permit Category:	CONDITIONALLY EXEMPT SMALL QUANTITY GENERATOR
Facility Status:	ACTIVE
Expiration Date:	03/31/2014

Region:	SAN BERNARDINO
Facility ID:	FA0003392
Owner:	VERHOEVEN, GEORGE
Permit Number:	PT0006355
Permit Category:	HAZMAT HANDLER 0-10 EMPLOYEES
Facility Status:	INACTIVE
Expiration Date:	11/30/2012

Region:	SAN BERNARDINO
Facility ID:	FA0003392
Owner:	VERHOEVEN, GEORGE
Permit Number:	PT0006356
Permit Category:	SPECIAL GENERATOR
Facility Status:	INACTIVE
Expiration Date:	11/30/2012

---

384 **S & H TRANSPORT** **HAZNET** **S112901798**
14998 WASHINGTON ST **N/A**
FONTANA, CA 92335

HAZNET:

Year:	2003
Gepaid:	CAC002185273
Contact:	STEVEN HENRY
Telephone:	9092246546
Mailing Name:	Not reported
Mailing Address:	14998 WASHINGTON ST
Mailing City,St,Zip:	FONTANA, CA 92335
Gen County:	Not reported
TSD EPA ID:	CAD028409019
TSD County:	Not reported
Waste Category:	Contaminated soil from site clean-up
Disposal Method:	Transfer Station
Tons:	0.6
Facility County:	San Bernardino

Year:	2003
Gepaid:	CAC002185273
Contact:	STEVEN HENRY

Map ID	Site	Database(s)	EPA ID Number

S & H TRANSPORT (Continued) **S112901798**

Telephone: 9092246546
Mailing Name: Not reported
Mailing Address: 14998 WASHINGTON ST
Mailing City,St,Zip: FONTANA, CA 92335
Gen County: Not reported
TSD EPA ID: CAD028409019
TSD County: Not reported
Waste Category: Off-specification, aged or surplus organics
Disposal Method: Transfer Station
Tons: 0.84
Facility County: San Bernardino

---

386 **WILLIAM FAULKNER** **HAZNET** **S112979767**
14796 WASHINGTON DR **N/A**
FONTANA, CA 92335

HAZNET:
Year: 2009
Gepaid: CAC002645261
Contact: WILLIAM FAULKNER
Telephone: 9097867970
Mailing Name: Not reported
Mailing Address: 13312 RANCHERO RD STE 18
Mailing City,St,Zip: OAK HILLS, CA 923444802
Gen County: Not reported
TSD EPA ID: CAD009007626
TSD County: Not reported
Waste Category: Asbestos containing waste
Disposal Method: Landfill Or Surface Impoundment That Will Be Closed As Landfill(To Include On-Site Treatment And/Or Stabilization)
Tons: 0.4
Facility County: San Bernardino

---

386 **SKYWAY, INC** **HAZNET** **S113794081**
14796 WASHINGTON DR **N/A**
FONTANA, CA 92335

HAZNET:
Year: 2012
Gepaid: CAC002712883
Contact: ARLETTE PANTOJA
Telephone: 9094282723
Mailing Name: Not reported
Mailing Address: 14796 WASHINGTON DR
Mailing City,St,Zip: FONTANA, CA 923356263
Gen County: San Bernardino
TSD EPA ID: CAD028409019
TSD County: Los Angeles
Waste Category: Not reported
Disposal Method: Storage, Bulking, And/Or Transfer Off Site--No Treatment/Reovery (H010-H129) Or (H131-H135)
Tons: 0.10425
Facility County: San Bernardino

Map ID	Site	Database(s)	EPA ID Number

386 **FLASH TRANSPORT INC** **HAZNET** **S113111389**
14796 WASHINGTON ST **N/A**
FONTANA, CA 92335

HAZNET:

Year:	2005
Gepaid:	CAL000220864
Contact:	WILLIAM FAULKNER
Telephone:	9098291369
Mailing Name:	Not reported
Mailing Address:	PO BOX 4712
Mailing City,St,Zip:	DIAMOND BAR, CA 917650000
Gen County:	Not reported
TSD EPA ID:	CAT080033681
TSD County:	Not reported
Waste Category:	Unspecified oil-containing waste
Disposal Method:	Disposal, Land Fill
Tons:	0.22
Facility County:	San Bernardino

---

389 **ANGEL & A TRUCK REPAIR** **HAZNET** **S113155550**
14915 WASHINGTON DR **N/A**
FONTANA, CA 92335

HAZNET:

Year:	2010
Gepaid:	CAL000341279
Contact:	MIGUEL ANGEL ESTEVEZ
Telephone:	9093501122
Mailing Name:	Not reported
Mailing Address:	14915 WASHINGTON DR
Mailing City,St,Zip:	FONTANA, CA 923356286
Gen County:	Not reported
TSD EPA ID:	CAD099452708
TSD County:	Not reported
Waste Category:	Waste oil and mixed oil
Disposal Method:	Other Recovery Of Reclamation For Reuse Including Acid Regeneration, Organics Recovery Ect
Tons:	3.895
Facility County:	San Bernardino

Year:	2009
Gepaid:	CAL000341279
Contact:	MIGUEL ANGEL ESTEVEZ
Telephone:	9093501122
Mailing Name:	Not reported
Mailing Address:	14915 WASHINGTON DR
Mailing City,St,Zip:	FONTANA, CA 923356286
Gen County:	Not reported
TSD EPA ID:	CAD099452708
TSD County:	Not reported
Waste Category:	Waste oil and mixed oil
Disposal Method:	Other Recovery Of Reclamation For Reuse Including Acid Regeneration, Organics Recovery Ect
Tons:	7.828
Facility County:	San Bernardino

Map ID	Site	Database(s)	EPA ID Number

392 **ALYEE O'BRIEN** **HAZNET** **S112988136**
14667 WASHINGTON DR **N/A**
FONTANA, CA 92335

HAZNET:

Year:	2011
Gepaid:	CAC002669093
Contact:	ALYEE O'BRIEN
Telephone:	6268238877
Mailing Name:	Not reported
Mailing Address:	14667 WASHINGTON DR
Mailing City,St,Zip:	FONTANA, CA 923356261
Gen County:	Not reported
TSD EPA ID:	CAD028409019
TSD County:	Not reported
Waste Category:	Other organic solids
Disposal Method:	Storage, Bulking, And/Or Transfer Off Site--No Treatment/Reovery (H010-H129) Or (H131-H135)
Tons:	0.0445
Facility County:	San Bernardino

---

468 **FELIPE GARCIA TRUCK REPAIR** **HAZNET** **S113161025**
10355 POPLAR AVE **N/A**
FONTANA, CA 92337

HAZNET:

Year:	2011
Gepaid:	CAL000360434
Contact:	FELIPE GARCIA
Telephone:	9095782006
Mailing Name:	Not reported
Mailing Address:	10355 POPLAR AVE
Mailing City,St,Zip:	FONTANA, CA 92337
Gen County:	Not reported
TSD EPA ID:	CAD099452708
TSD County:	Not reported
Waste Category:	Waste oil and mixed oil
Disposal Method:	Other Recovery Of Reclamation For Reuse Including Acid Regeneration, Organics Recovery Ect
Tons:	0.76
Facility County:	San Bernardino

---

468 **TSMT** **RCRA-SQG** **1000985197**
15732 BOYLE **FINDS** **CA0001018258**
FONTANA, CA 92335

RCRA-SQG:

Date form received by agency:	01/30/1995
Facility name:	TSMT
Facility address:	15732 BOYLE FONTANA, CA 92335
EPA ID:	CA0001018258
Contact:	MIKE CROMPTON
Contact address:	15732 BOYLE FONATNA, CA 92335
Contact country:	US
Contact telephone:	(909) 823-4237
Contact email:	Not reported

Map ID	Site	Database(s)	EPA ID Number

TSMT (Continued) **1000985197**

EPA Region: 09
Classification: Small Small Quantity Generator
Description: Handler: generates more than 100 and less than 1000 kg of hazardous waste during any calendar month and accumulates less than 6000 kg of hazardous waste at any time; or generates 100 kg or less of hazardous waste during any calendar month, and accumulates more than 1000 kg of hazardous waste at any time

Owner/Operator Summary:
Owner/operator name: TSMT
Owner/operator address: 15732 BOYLE
FONTANA, CA 92335
Owner/operator country: Not reported
Owner/operator telephone: (909) 823-4237
Legal status: Private
Owner/Operator Type: Owner
Owner/Op start date: Not reported
Owner/Op end date: Not reported

Handler Activities Summary:
U.S. importer of hazardous waste: No
Mixed waste (haz. and radioactive): No
Recycler of hazardous waste: No
Transporter of hazardous waste: No
Treater, storer or disposer of HW: No
Underground injection activity: No
On-site burner exemption: No
Furnace exemption: No
Used oil fuel burner: No
Used oil processor: No
User oil refiner: No
Used oil fuel marketer to burner: No
Used oil Specification marketer: No
Used oil transfer facility: No
Used oil transporter: No

Violation Status: No violations found

FINDS:

Registry ID: 110006466412

Environmental Interest/Information System
RCRAInfo is a national information system that supports the Resource Conservation and Recovery Act (RCRA) program through the tracking of events and activities related to facilities that generate, transport, and treat, store, or dispose of hazardous waste. RCRAInfo allows RCRA program staff to track the notification, permit, compliance, and corrective action activities required under RCRA.

Map ID	Site	Database(s)	EPA ID Number
468	**TRISM** **15732 BOYLE AVE** **FONTANA, CA 92335**	**CHMIRS** **San Bern. Co. Permit**	**S100946907** **N/A**

CHMIRS:

OES Incident Number:	016692
OES notification:	Not reported
OES Date:	11/27/1996
OES Time:	07:41:12 AM
Incident Date:	Not reported
Date Completed:	**Not reported**
Property Use:	Not reported
Agency Id Number:	Not reported
Agency Incident Number:	Not reported
Time Notified:	Not reported
Time Completed:	Not reported
Surrounding Area:	Not reported
Estimated Temperature:	Not reported
Property Management:	Not reported
Special Studies 1:	Not reported
Special Studies 2:	Not reported
Special Studies 3:	Not reported
Special Studies 4:	Not reported
Special Studies 5:	Not reported
Special Studies 6:	Not reported
More Than Two Substances Involved?:	Not reported
Resp Agncy Personel # Of Decontaminated:	Not reported
Responding Agency Personel # Of Injuries:	Not reported
Responding Agency Personel # Of Fatalities:	Not reported
Others Number Of Decontaminated:	Not reported
Others Number Of Injuries:	Not reported
Others Number Of Fatalities:	Not reported
Vehicle Make/year:	Not reported
Vehicle License Number:	Not reported
Vehicle State:	Not reported
Vehicle Id Number:	Not reported
CA/DOT/PUC/ICC Number:	Not reported
Company Name:	Not reported
Reporting Officer Name/ID:	Not reported
Report Date:	Not reported
Comments:	Not reported
Facility Telephone:	Not reported
Waterway Involved:	YES
Waterway:	Not reported
Spill Site:	Not reported
Cleanup By:	consolidated waste industries
Containment:	Not reported
What Happened:	Not reported
Type:	PETROLEUM
Measure:	Not reported
Other:	Not reported
Date/Time:	Not reported
Year:	1996
Agency:	trism specialized carriers
Incident Date:	1700 26Nov96
Admin Agency:	Not reported
Amount:	approx 70 gals
Contained:	NO
Site Type:	OTHER

Map ID	Site	Database(s)	EPA ID Number

TRISM (Continued) **S100946907**

E Date:	Not reported
Substance:	diesel
Quantity Released:	Not reported
BBLS:	Not reported
Cups:	Not reported
CUFT:	Not reported
Gallons:	Not reported
Grams:	Not reported
Pounds:	Not reported
Liters:	Not reported
Ounces:	Not reported
Pints:	Not reported
Quarts:	Not reported
Sheen:	Not reported
Tons:	Not reported
Unknown:	Not reported
Evacuations:	NO
Number of Injuries:	NO
Number of Fatalities:	NO
Description:	saddle tank was punctured while loading the tractor on to a flatbed trailer.

San Bern. Co. Permit:

Region:	SAN BERNARDINO
Facility ID:	FA0015026
Owner:	DLR EXPRESS INC
Permit Number:	PT0026178
Permit Category:	SPECIAL HANDLER
Facility Status:	ACTIVE
Expiration Date:	08/31/2014

Region:	SAN BERNARDINO
Facility ID:	FA0015026
Owner:	DLR EXPRESS INC
Permit Number:	PT0026185
Permit Category:	SPECIAL GENERATOR
Facility Status:	ACTIVE
Expiration Date:	08/31/2014

Region:	SAN BERNARDINO
Facility ID:	FA0006804
Owner:	TRISM
Permit Number:	PT0005942
Permit Category:	SPECIAL HANDLER
Facility Status:	INACTIVE
Expiration Date:	07/31/2002

Region:	SAN BERNARDINO
Facility ID:	FA0006804
Owner:	TRISM
Permit Number:	PT0005943
Permit Category:	SPECIAL GENERATOR
Facility Status:	INACTIVE
Expiration Date:	07/31/2002

Map ID	Site	Database(s)	EPA ID Number
468	**TRI STATE MOTOR TRANSIT** **15732 BOYLE AVENUE** **FONTANA, CA 92335**	**HAZNET**	**S113068344** **N/A**

HAZNET:

Year:	1997
Gepaid:	CAL000121465
Contact:	TRI STATE MOTOR
Telephone:	0000000000
Mailing Name:	Not reported
Mailing Address:	15732 BOYLE AVE
Mailing City,St,Zip:	FONTANA, CA 923377303
Gen County:	Not reported
TSD EPA ID:	CAT080025711
TSD County:	Not reported
Waste Category:	Waste oil and mixed oil
Disposal Method:	Recycler
Tons:	.8340
Facility County:	San Bernardino

Year:	1994
Gepaid:	CAL000121465
Contact:	TRI STATE MOTOR
Telephone:	0000000000
Mailing Name:	Not reported
Mailing Address:	15732 BOYLE AVE
Mailing City,St,Zip:	FONTANA, CA 923377303
Gen County:	Not reported
TSD EPA ID:	CAT080031628
TSD County:	Not reported
Waste Category:	Unspecified solvent mixture
Disposal Method:	Recycler
Tons:	.6255
Facility County:	San Bernardino

Year:	1994
Gepaid:	CAL000121465
Contact:	TRI STATE MOTOR
Telephone:	0000000000
Mailing Name:	Not reported
Mailing Address:	15732 BOYLE AVE
Mailing City,St,Zip:	FONTANA, CA 923377303
Gen County:	Not reported
TSD EPA ID:	CAT080022148
TSD County:	Not reported
Waste Category:	Laboratory waste chemicals
Disposal Method:	Transfer Station
Tons:	.0250
Facility County:	San Bernardino

Year:	1994
Gepaid:	CAL000121465
Contact:	TRI STATE MOTOR
Telephone:	0000000000
Mailing Name:	Not reported
Mailing Address:	15732 BOYLE AVE
Mailing City,St,Zip:	FONTANA, CA 923377303
Gen County:	Not reported
TSD EPA ID:	CAD050099696

Map ID	Site	Database(s)	EPA ID Number

TRI STATE MOTOR TRANSIT (Continued) **S113068344**

TSD County: Not reported
Waste Category: Aqueous solution with total organic residues less than 10 percent
Disposal Method: Recycler
Tons: .7297
Facility County: San Bernardino

Year: 1993
Gepaid: CAL000121465
Contact: TRI STATE MOTOR
Telephone: 0000000000
Mailing Name: Not reported
Mailing Address: 15732 BOYLE AVE
Mailing City,St,Zip: FONTANA, CA 923377303
Gen County: Not reported
TSD EPA ID: CAD000088252
TSD County: Not reported
Waste Category: Unspecified solvent mixture
Disposal Method: Transfer Station
Tons: 0.1668
Facility County: San Bernardino

Click this hyperlink while viewing on your computer to access
1 additional CA_HAZNET: record(s) in the EDR Site Report.

---

468 **CORRECT CRYOGENICS** **HAZNET** **S113792309**
15698 BOYLE AVE **N/A**
FONTANA, CA 92337

HAZNET:
Year: 2012
Gepaid: CAC002710687
Contact: SCOTT DAVIS
Telephone: 9093550923
Mailing Name: Not reported
Mailing Address: 15698 BOYLE AVE
Mailing City,St,Zip: FONTANA, CA 923377318
Gen County: San Bernardino
TSD EPA ID: CAT080013352
TSD County: Los Angeles
Waste Category: Not reported
Disposal Method: Other Recovery Of Reclamation For Reuse Including Acid Regeneration, Organics Recovery Ect
Tons: 0.38
Facility County: San Bernardino

---

471 **PETERMAN LUMBER INC** **HAZNET** **S113038476**
10330 ELM AVE **N/A**
FONTANA, CA 92337

HAZNET:
Year: 2004
Gepaid: CAL000042161
Contact: AMY MOYER - CONTROLLER
Telephone: 9093577730
Mailing Name: Not reported
Mailing Address: 10330 ELM AVE

Map ID	Site	Database(s)	EPA ID Number

PETERMAN LUMBER INC (Continued) **S113038476**

Mailing City,St,Zip: FONTANA, CA 923377319
Gen County: Not reported
TSD EPA ID: IND000646943
TSD County: Not reported
Waste Category: Hydrocarbon solvents (benzene, hexane, Stoddard, Etc.)
Disposal Method: Recycler
Tons: 0.22
Facility County: San Bernardino

Year: 1993
Gepaid: CAL000042161
Contact: PETERMAN CA & PETERMAN DM
Telephone: 9093577730
Mailing Name: Not reported
Mailing Address: 10330 ELM AVE
Mailing City,St,Zip: FONTANA, CA 923377319
Gen County: Not reported
TSD EPA ID: CAT080025711
TSD County: Not reported
Waste Category: Aqueous solution with total organic residues less than 10 percent
Disposal Method: Recycler
Tons: 0.18759999999
Facility County: San Bernardino

---

471 **PETERMAN LUMBER INC** **San Bern. Co. Permit** **U001574888**
10330 ELM AVE **N/A**
FONTANA, CA 92337

San Bern. Co. Permit:
Region: SAN BERNARDINO
Facility ID: FA0005298
Owner: PETERMAN, CLAIR A.
Permit Number: PT0002164
Permit Category: HAZMAT HANDLER 0-10 EMPLOYEES
Facility Status: ACTIVE
Expiration Date: 05/31/2014

Region: SAN BERNARDINO
Facility ID: FA0005298
Owner: PETERMAN, CLAIR A.
Permit Number: PT0002163
Permit Category: SPECIAL GENERATOR
Facility Status: INACTIVE
Expiration Date: 05/31/2012

---

471 **PETERMAN LUMBER INC** **CA FID UST** **S101591100**
10330 ELM AVE **SWEEPS UST** **N/A**
FONTANA, CA 92335

CA FID UST:
Facility ID: 36001476
Regulated By: UTNKA
Regulated ID: 00007158
Cortese Code: Not reported
SIC Code: Not reported
Facility Phone: Not reported

Map ID	Site	Database(s)	EPA ID Number

PETERMAN LUMBER INC (Continued) **S101591100**

Mail To: Not reported
Mailing Address: 10330 ELM AVE
Mailing Address 2: Not reported
Mailing City,St,Zip: FONTANA 92335
Contact: Not reported
Contact Phone: Not reported
DUNs Number: Not reported
NPDES Number: Not reported
EPA ID: Not reported
Comments: Not reported
Status: Active

SWEEPS UST:
Status: Active
Comp Number: 7158
Number: 9
Board Of Equalization: 44-019982
Referral Date: 03-24-92
Action Date: 03-24-92
Created Date: 02-29-88
Tank Status: A
Owner Tank Id: 1
Swrcb Tank Id: 36-000-007158-000001
Actv Date: 07-08-88
Capacity: 6000
Tank Use: M.V. FUEL
Stg: P
Content: REG UNLEADED
Number Of Tanks: 2

Status: Active
Comp Number: 7158
Number: 9
Board Of Equalization: 44-019982
Referral Date: 03-24-92
Action Date: 03-24-92
Created Date: 02-29-88
Tank Status: A
Owner Tank Id: 2
Swrcb Tank Id: 36-000-007158-000002
Actv Date: 07-08-88
Capacity: 6000
Tank Use: M.V. FUEL
Stg: P
Content: DIESEL
Number Of Tanks: Not reported

---

473 **ROYAL DIESEL SVC** **RCRA-SQG 1000147706**
10381 REDWOOD **FINDS CAD981659949**
FONTANA, CA 92335

RCRA-SQG:
Date form received by agency: 11/14/1986
Facility name: ROYAL DIESEL SVC
Facility address: 10381 REDWOOD
FONTANA, CA 92335
EPA ID: CAD981659949

Map ID	Site	Database(s)	EPA ID Number

ROYAL DIESEL SVC (Continued) **1000147706**

Mailing address: REDWOOD
FONTANA, CA 92335
Contact: ENVIRONMENTAL MANAGER
Contact address: 10381 REDWOOD
FONTANA, CA 92335
Contact country: US
Contact telephone: (714) 350-3644
Contact email: Not reported
EPA Region: 09
Classification: Small Small Quantity Generator
Description: Handler: generates more than 100 and less than 1000 kg of hazardous waste during any calendar month and accumulates less than 6000 kg of hazardous waste at any time; or generates 100 kg or less of hazardous waste during any calendar month, and accumulates more than 1000 kg of hazardous waste at any time

Owner/Operator Summary:

Owner/operator name: NOT REQUIRED
Owner/operator address: NOT REQUIRED
NOT REQUIRED, ME 99999
Owner/operator country: Not reported
Owner/operator telephone: (415) 555-1212
Legal status: Private
Owner/Operator Type: Operator
Owner/Op start date: Not reported
Owner/Op end date: Not reported

Owner/operator name: JERRY PARKERSON
Owner/operator address: NOT REQUIRED
NOT REQUIRED, ME 99999
Owner/operator country: Not reported
Owner/operator telephone: (415) 555-1212
Legal status: Private
Owner/Operator Type: Owner
Owner/Op start date: Not reported
Owner/Op end date: Not reported

Handler Activities Summary:

U.S. importer of hazardous waste: No
Mixed waste (haz. and radioactive): No
Recycler of hazardous waste: No
Transporter of hazardous waste: No
Treater, storer or disposer of HW: No
Underground injection activity: No
On-site burner exemption: No
Furnace exemption: No
Used oil fuel burner: No
Used oil processor: No
User oil refiner: No
Used oil fuel marketer to burner: No
Used oil Specification marketer: No
Used oil transfer facility: No
Used oil transporter: No

Violation Status: No violations found

Map ID	Site	Database(s)	EPA ID Number

ROYAL DIESEL SVC (Continued) **1000147706**

FINDS:

Registry ID: 110002741061

Environmental Interest/Information System
RCRAInfo is a national information system that supports the Resource Conservation and Recovery Act (RCRA) program through the tracking of events and activities related to facilities that generate, transport, and treat, store, or dispose of hazardous waste. RCRAInfo allows RCRA program staff to track the notification, permit, compliance, and corrective action activities required under RCRA.

---

482 **EIP ROAD SERVICES** **HAZNET** **S113467432**
16144 BOYLE AVE **N/A**
FONTANA, CA 92337

HAZNET:

Year:	2010
Gepaid:	CAL000346448
Contact:	JUAN JOSE PALOMINO
Telephone:	9098236491
Mailing Name:	Not reported
Mailing Address:	16144 BOYLE AVE
Mailing City,St,Zip:	FONTANA, CA 923377401
Gen County:	Not reported
TSD EPA ID:	CAD099452708
TSD County:	Not reported
Waste Category:	Waste oil and mixed oil
Disposal Method:	Other Recovery Of Reclamation For Reuse Including Acid Regeneration, Organics Recovery Ect
Tons:	0.95
Facility County:	San Bernardino

---

484 **B & A CONSTRUCTION INC** **San Bern. Co. Permit** **S104764102**
15842 BOYLE AVE **N/A**
FONTANA, CA 92335

San Bern. Co. Permit:

Region:	SAN BERNARDINO
Facility ID:	FA0001272
Owner:	B & A CONSTRUCTION INC
Permit Number:	PT0006386
Permit Category:	HAZMAT HANDLER 0-10 EMPLOYEES
Facility Status:	ACTIVE
Expiration Date:	11/30/2013

Region:	SAN BERNARDINO
Facility ID:	FA0001272
Owner:	B & A CONSTRUCTION INC
Permit Number:	PT0023145
Permit Category:	CONDITIONALLY EXEMPT SMALL QUANTITY GENERATOR
Facility Status:	ACTIVE
Expiration Date:	11/30/2013

Map ID	Site	Database(s)	EPA ID Number
485	**EUCLID CHEMICAL COMPANY** **15598 BOYLE RD.** **FONTANA, CA 92337**	**San Bern. Co. Permit**	**S106803266** **N/A**

San Bern. Co. Permit:
Region: SAN BERNARDINO
Facility ID: FA0008072
Owner: THE EUCLID CHEMICAL COMPANY
Permit Number: PT0016240
Permit Category: HAZMAT HANDLER 0-10 EMPLOYEES
Facility Status: ACTIVE
Expiration Date: 01/31/2014

Map ID	Site	Database(s)	EPA ID Number
486	**HREM INC** **15642 BOYLE AVE** **FONTANA, CA 92337**	**San Bern. Co. Permit**	**S111160532** **N/A**

San Bern. Co. Permit:
Region: SAN BERNARDINO
Facility ID: FA0013912
Owner: CUEVAS, TONY
Permit Number: PT0024453
Permit Category: HAZMAT HANDLER 11-25 EMPLOYEES
Facility Status: ACTIVE
Expiration Date: 05/31/2014

Region: SAN BERNARDINO
Facility ID: FA0013912
Owner: CUEVAS, TONY
Permit Number: PT0024454
Permit Category: SPECIAL GENERATOR
Facility Status: ACTIVE
Expiration Date: 05/31/2014

Map ID	Site	Database(s)	EPA ID Number
486	**BUCK'S STAIR TREADS & CONCRETE** **15641 BOYLE AVE** **FONTANA, CA 92335**	**San Bern. Co. Permit**	**S104764429** **N/A**

San Bern. Co. Permit:
Region: SAN BERNARDINO
Facility ID: FA0001596
Owner: GARCIA, MARY M.
Permit Number: PT0006385
Permit Category: HAZMAT HANDLER 0-10 EMPLOYEES
Facility Status: ACTIVE
Expiration Date: 11/30/2013

Map ID	Site	Database(s)	EPA ID Number

487 **FONTANA WATER CO -F23** **San Bern. Co. Permit** **S105482014**
16025 BOYLE AVE **N/A**
FONTANA, CA 92335

San Bern. Co. Permit:
Region: SAN BERNARDINO
Facility ID: FA0000041
Owner: SGVWC/ A DIVISION OF SGVWC
Permit Number: PT0010088
Permit Category: HAZMAT HANDLER 0-10 EMPLOYEES
Facility Status: INACTIVE
Expiration Date: 12/31/2010

---

492 **RELIABLE TRUSS, INC.** **CA FID UST** **S101619276**
10375 BEECH AVE **SWEEPS UST** **N/A**
FONTANA, CA 92335

CA FID UST:
Facility ID: 36009112
Regulated By: UTNKA
Regulated ID:]
Cortese Code: Not reported
SIC Code: Not reported
Facility Phone: Not reported
Mail To: Not reported
Mailing Address: P O BOX
Mailing Address 2: Not reported
Mailing City,St,Zip: FONTANA 92335
Contact: Not reported
Contact Phone: Not reported
DUNs Number: Not reported
NPDES Number: Not reported
EPA ID: Not reported
Comments: Not reported
Status: Active

SWEEPS UST:
Status: Active
Comp Number: 52825
Number: 9
Board Of Equalization: 44-021177
Referral Date: 08-28-91
Action Date: 08-28-91
Created Date: 02-29-88
Tank Status: A
Owner Tank Id: 1
Swrcb Tank Id: 36-000-052825-000001
Actv Date: 07-01-85
Capacity: 6000
Tank Use: M.V. FUEL
Stg: P
Content: DIESEL
Number Of Tanks: 1

Map ID	Site	Database(s)	EPA ID Number
492	**RELIABLE TRUSS INC** **10375_BEECH AVE** **FONTANA, CA 92337**	**HAZNET**	**S112886184** **N/A**

HAZNET:

Year:	1998
Gepaid:	CAC001378080
Contact:	JOHN NICHOLS
Telephone:	9093501050
Mailing Name:	Not reported
Mailing Address:	PO BOX 1587
Mailing City,St,Zip:	FONTANA, CA 923370000
Gen County:	Not reported
TSD EPA ID:	CAT080013352
TSD County:	Not reported
Waste Category:	Waste oil and mixed oil
Disposal Method:	Recycler
Tons:	.4170
Facility County:	San Bernardino

Map ID	Site	Database(s)	EPA ID Number
492	**RELIABLE WHOLESALE LUMBER** **10375 BEECH AVE** **FONTANA, CA 92337**	**HAZNET**	**S113132619** **N/A**

HAZNET:

Year:	2008
Gepaid:	CAL000283436
Contact:	BOGIE NICOLS
Telephone:	9093501050
Mailing Name:	Not reported
Mailing Address:	PO BOX 191
Mailing City,St,Zip:	HUNTINGTON BEACH, CA 926480000
Gen County:	Not reported
TSD EPA ID:	CAT080013352
TSD County:	Not reported
Waste Category:	Oil/water separation sludge
Disposal Method:	Other Recovery Of Reclamation For Reuse Including Acid Regeneration, Organics Recovery Ect
Tons:	2.2935
Facility County:	San Bernardino

Year:	2006
Gepaid:	CAL000283436
Contact:	BOGIE NICOLS
Telephone:	9093501050
Mailing Name:	Not reported
Mailing Address:	10375 BEECH AVE
Mailing City,St,Zip:	FONTANA, CA 92337
Gen County:	Not reported
TSD EPA ID:	CAT080013352
TSD County:	Not reported
Waste Category:	Oil/water separation sludge
Disposal Method:	Discharge To Sewer/Potw Or Npdes(With Prior Storage--With Or Without Treatment)
Tons:	0.52
Facility County:	San Bernardino

Year:	2006
Gepaid:	CAL000283436
Contact:	BOGIE NICOLS

Map ID	Site	Database(s)	EPA ID Number

RELIABLE WHOLESALE LUMBER (Continued) **S113132619**

Telephone: 9093501050
Mailing Name: Not reported
Mailing Address: 10375 BEECH AVE
Mailing City,St,Zip: FONTANA, CA 92337
Gen County: Not reported
TSD EPA ID: TXD077603371
TSD County: Not reported
Waste Category: Other organic solids
Disposal Method: Storage, Bulking, And/Or Transfer Off Site--No Treatment/Reovery (H010-H129) Or (H131-H135)
Tons: 0.15
Facility County: San Bernardino

Year: 2005
Gepaid: CAL000283436
Contact: DONNELL SMITH
Telephone: 9093501050
Mailing Name: Not reported
Mailing Address: 10375 BEECH AVE
Mailing City,St,Zip: FONTANA, CA 92337
Gen County: Not reported
TSD EPA ID: CAT080013352
TSD County: Not reported
Waste Category: Oil/water separation sludge
Disposal Method: Recycler
Tons: 3.41
Facility County: San Bernardino

Year: 2004
Gepaid: CAL000283436
Contact: DONNELL SMITH
Telephone: 9093501050
Mailing Name: Not reported
Mailing Address: 10375 BEECH AVE
Mailing City,St,Zip: FONTANA, CA 92337
Gen County: Not reported
TSD EPA ID: CAT080013352
TSD County: Not reported
Waste Category: Oil/water separation sludge
Disposal Method: Recycler
Tons: 5.21
Facility County: San Bernardino

Click this hyperlink while viewing on your computer to access
1 additional CA_HAZNET: record(s) in the EDR Site Report.

---

494 **JOHN'S MACHINE SHOP** **San Bern. Co. Permit** **S104767436**
15173 BOYLE AVE 2 **N/A**
FONTANA, CA 92335

San Bern. Co. Permit:
Region: SAN BERNARDINO
Facility ID: FA0004161
Owner: JOHN'S MACHINE SHOP
Permit Number: PT0005203
Permit Category: HAZMAT HANDLER 0-10 EMPLOYEES (W/GEN PRMT)
Facility Status: INACTIVE
Expiration Date: 10/31/2009

Map ID	Site	Database(s)	EPA ID Number

JOHN'S MACHINE SHOP (Continued) **S104767436**

Region: SAN BERNARDINO
Facility ID: FA0004161
Owner: JOHN'S MACHINE SHOP
Permit Number: PT0005204
Permit Category: CONDITIONALLY EXEMPT SMALL QUANTITY GENERATOR
Facility Status: INACTIVE
Expiration Date: 10/31/2009

---

494 **NAZAS CONSTRUCTION** **HAZNET** **S113123400**
10471 HEMLOCK AVE **N/A**
FONTANA, CA 92337

HAZNET:

Year: 2005
Gepaid: CAL000262586
Contact: SYLVIA BORREGO, PRESIDENT
Telephone: 9098236115
Mailing Name: Not reported
Mailing Address: 14050 CHERRY AVE #R147
Mailing City,St,Zip: FONTANA, CA 92337
Gen County: Not reported
TSD EPA ID: CAT080033681
TSD County: Not reported
Waste Category: Other organic solids
Disposal Method: Disposal, Land Fill
Tons: 0.25
Facility County: San Bernardino

Year: 2004
Gepaid: CAL000262586
Contact: SYLVIA BORREGO, PRESIDENT
Telephone: 9098236115
Mailing Name: Not reported
Mailing Address: 14050 CHERRY AVE #R147
Mailing City,St,Zip: FONTANA, CA 92337
Gen County: Not reported
TSD EPA ID: CAT080033681
TSD County: Not reported
Waste Category: Other organic solids
Disposal Method: Disposal, Land Fill
Tons: 0.3
Facility County: San Bernardino

Year: 2002
Gepaid: CAL000262586
Contact: SYLVIA BORREGO, PRESIDENT
Telephone: 9098236115
Mailing Name: Not reported
Mailing Address: 14050 CHERRY AVE #R147
Mailing City,St,Zip: FONTANA, CA 92337
Gen County: Not reported
TSD EPA ID: CAD099452708
TSD County: Not reported
Waste Category: Waste oil and mixed oil
Disposal Method: Recycler
Tons: 0.68
Facility County: San Bernardino

Map ID	Site	Database(s)	EPA ID Number
494	**PACIFIC EMBEDDED PRODUCTS** **15135 BOYLE AVE** **FONTANA, CA 92335**	**San Bern. Co. Permit**	**S104768803** **N/A**

San Bern. Co. Permit:

Region: SAN BERNARDINO
Facility ID: FA0014942
Owner: FONTANA ELECTRIC SYSTEMS
Permit Number: PT0025996
Permit Category: SPECIAL HANDLER
Facility Status: ACTIVE
Expiration Date: 02/28/2014

Region: SAN BERNARDINO
Facility ID: FA0014942
Owner: FONTANA ELECTRIC SYSTEMS
Permit Number: PT0025997
Permit Category: SPECIAL GENERATOR
Facility Status: ACTIVE
Expiration Date: 02/28/2014

Region: SAN BERNARDINO
Facility ID: FA0005184
Owner: CLARK PACIFIC
Permit Number: PT0006431
Permit Category: HAZMAT HANDLER 0-10 EMPLOYEES
Facility Status: INACTIVE
Expiration Date: 12/31/2011

Map ID	Site	Database(s)	EPA ID Number
494	**OERMAN & COMPANY, LLC** **15149 BOYLE AVE** **FONTANA, CA CA923**	**San Bern. Co. Permit**	**S105047868** **N/A**

San Bern. Co. Permit:

Region: SAN BERNARDINO
Facility ID: FA0003999
Owner: OERMAN & CO, L.L.C.
Permit Number: PT0000879
Permit Category: SPECIAL GENERATOR
Facility Status: ACTIVE
Expiration Date: 04/30/2014

Region: SAN BERNARDINO
Facility ID: FA0003999
Owner: OERMAN & CO, L.L.C.
Permit Number: PT0000894
Permit Category: SPECIAL HANDLER
Facility Status: ACTIVE
Expiration Date: 04/30/2014

Map ID	Site	Database(s)	EPA ID Number
494	**I M S INTEGRATED MAINTENANCE SOLUTION** **15149 BOYLE AVE** **FONTANA, CA 92337**	**HAZNET**	**S113116436** **N/A**

HAZNET:

Year:	2012
Gepaid:	CAL000237854
Contact:	CHAD OERMAN/OWNER
Telephone:	9094294005
Mailing Name:	Not reported
Mailing Address:	15149 BOYLE AVE
Mailing City,St,Zip:	FONTANA, CA 923370000
Gen County:	San Bernardino
TSD EPA ID:	CAD099452708
TSD County:	Los Angeles
Waste Category:	Not reported
Disposal Method:	Other Recovery Of Reclamation For Reuse Including Acid Regeneration, Organics Recovery Ect
Tons:	1.52
Facility County:	San Bernardino

Year:	2011
Gepaid:	CAL000237854
Contact:	CHAD OERMAN/OWNER
Telephone:	9094294005
Mailing Name:	Not reported
Mailing Address:	15149 BOYLE AVE
Mailing City,St,Zip:	FONTANA, CA 923370000
Gen County:	Not reported
TSD EPA ID:	CAD099452708
TSD County:	Not reported
Waste Category:	Waste oil and mixed oil
Disposal Method:	Other Recovery Of Reclamation For Reuse Including Acid Regeneration, Organics Recovery Ect
Tons:	2.508
Facility County:	San Bernardino

Year:	2010
Gepaid:	CAL000237854
Contact:	CHAD OERMAN/OWNER
Telephone:	9094294005
Mailing Name:	Not reported
Mailing Address:	15149 BOYLE AVE
Mailing City,St,Zip:	FONTANA, CA 923370000
Gen County:	Not reported
TSD EPA ID:	CAD099452708
TSD County:	Not reported
Waste Category:	Waste oil and mixed oil
Disposal Method:	Other Recovery Of Reclamation For Reuse Including Acid Regeneration, Organics Recovery Ect
Tons:	1.52
Facility County:	San Bernardino

Year:	2009
Gepaid:	CAL000237854
Contact:	ROBIN OERMAN
Telephone:	7609561611
Mailing Name:	Not reported
Mailing Address:	15149 BOYLE AVE

Map ID	Site	Database(s)	EPA ID Number

I M S INTEGRATED MAINTENANCE SOLUTION (Continued) **S113116436**

Mailing City,St,Zip: FONTANA, CA 923370000
Gen County: Not reported
TSD EPA ID: CAD099452708
TSD County: Not reported
Waste Category: Waste oil and mixed oil
Disposal Method: Other Recovery Of Reclamation For Reuse Including Acid Regeneration, Organics Recovery Ect
Tons: 1.786
Facility County: San Bernardino

Year: 2008
Gepaid: CAL000237854
Contact: ROBIN OERMAN
Telephone: 7609561611
Mailing Name: Not reported
Mailing Address: 15149 BOYLE AVE
Mailing City,St,Zip: FONTANA, CA 923370000
Gen County: Not reported
TSD EPA ID: CAD099452708
TSD County: Not reported
Waste Category: Waste oil and mixed oil
Disposal Method: Other Recovery Of Reclamation For Reuse Including Acid Regeneration, Organics Recovery Ect
Tons: 3.648
Facility County: San Bernardino

Click this hyperlink while viewing on your computer to access
12 additional CA_HAZNET: record(s) in the EDR Site Report.

---

501 **1X DONALD L DAY** **HAZNET** **S112854847**
15228 BOYLE AVENUE **N/A**
FONTANA, CA 92337

HAZNET:
Year: 1994
Gepaid: CAC000941688
Contact: D L DAY
Telephone: 0000000000
Mailing Name: Not reported
Mailing Address: P O BOX 2340
Mailing City,St,Zip: BLUE JAY, CA 923170000
Gen County: Not reported
TSD EPA ID: CAT080013352
TSD County: Not reported
Waste Category: Waste oil and mixed oil
Disposal Method: Not reported
Tons: 1.6680
Facility County: San Bernardino

Map ID	Site	Database(s)	EPA ID Number
501	**SELECT PALLET CO.** **15228 BOYLE ST** **FONTANA, CA 92335**	**CA FID UST** **SWEEPS UST**	**S101619279** **N/A**

CA FID UST:

Facility ID:	36009039
Regulated By:	UTNKA
Regulated ID:	00046009
Cortese Code:	Not reported
SIC Code:	Not reported
Facility Phone:	Not reported
Mail To:	Not reported
Mailing Address:	15228 BOYLE ST
Mailing Address 2:	Not reported
Mailing City,St,Zip:	FONTANA 92335
Contact:	Not reported
Contact Phone:	Not reported
DUNs Number:	Not reported
NPDES Number:	Not reported
EPA ID:	Not reported
Comments:	Not reported
Status:	Active

SWEEPS UST:

Status:	Active
Comp Number:	46009
Number:	9
Board Of Equalization:	44-021075
Referral Date:	08-28-91
Action Date:	08-28-91
Created Date:	02-29-88
Tank Status:	A
Owner Tank Id:	#1-D
Swrcb Tank Id:	36-000-046009-000001
Actv Date:	07-01-85
Capacity:	10000
Tank Use:	M.V. FUEL
Stg:	P
Content:	REG UNLEADED
Number Of Tanks:	2

Status:	Active
Comp Number:	46009
Number:	9
Board Of Equalization:	44-021075
Referral Date:	08-28-91
Action Date:	08-28-91
Created Date:	02-29-88
Tank Status:	A
Owner Tank Id:	2
Swrcb Tank Id:	36-000-046009-000002
Actv Date:	07-01-85
Capacity:	10000
Tank Use:	M.V. FUEL
Stg:	P
Content:	DIESEL
Number Of Tanks:	Not reported

Map ID	Site	Database(s)	EPA ID Number
501	**FONTANA TAKE YOUR PART** **15228 BOYLE** **AVE, CA 92337**	**AST**	**A100345743** **N/A**

AST:

Owner:	ECOLOGY AUTO PARTS
Total Gallons:	1,350
Certified Unified Program Agencies:	San Bernardino

Map ID	Site	Database(s)	EPA ID Number
501	**ECOLOGY AUTO PARTS INC** **15228 BOYLE** **FONTANA, CA 92337**	**HAZNET**	**S113089808** **N/A**

HAZNET:

Year:	2012
Gepaid:	CAL000171029
Contact:	ROGER GRIFFIN
Telephone:	5629219974
Mailing Name:	Not reported
Mailing Address:	14150 VINE PL
Mailing City,St,Zip:	CERRITOS, CA 907030000
Gen County:	San Bernardino
TSD EPA ID:	NVT330010000
TSD County:	99
Waste Category:	Not reported
Disposal Method:	Other Recovery Of Reclamation For Reuse Including Acid Regeneration, Organics Recovery Ect
Tons:	9.44
Facility County:	San Bernardino

Year:	2012
Gepaid:	CAL000171029
Contact:	ROGER GRIFFIN
Telephone:	5629219974
Mailing Name:	Not reported
Mailing Address:	14150 VINE PL
Mailing City,St,Zip:	CERRITOS, CA 907030000
Gen County:	San Bernardino
TSD EPA ID:	NVT330010000
TSD County:	99
Waste Category:	Not reported
Disposal Method:	Landfill Or Surface Impoundment That Will Be Closed As Landfill(To Include On-Site Treatment And/Or Stabilization)
Tons:	16.52
Facility County:	San Bernardino

Year:	2012
Gepaid:	CAL000171029
Contact:	ROGER GRIFFIN
Telephone:	5629219974
Mailing Name:	Not reported
Mailing Address:	14150 VINE PL
Mailing City,St,Zip:	CERRITOS, CA 907030000
Gen County:	San Bernardino
TSD EPA ID:	NVT330010000
TSD County:	99
Waste Category:	Not reported
Disposal Method:	Landfill Or Surface Impoundment That Will Be Closed As Landfill(To Include On-Site Treatment And/Or Stabilization)
Tons:	16.52

Map ID	Site	Database(s)	EPA ID Number

ECOLOGY AUTO PARTS INC (Continued) **S113089808**

Facility County: San Bernardino

Year: 2012
Gepaid: CAL000171029
Contact: ROGER GRIFFIN
Telephone: 5629219974
Mailing Name: Not reported
Mailing Address: 14150 VINE PL
Mailing City,St,Zip: CERRITOS, CA 907030000
Gen County: San Bernardino
TSD EPA ID: NVT330010000
TSD County: 99
Waste Category: Not reported
Disposal Method: Other Recovery Of Reclamation For Reuse Including Acid Regeneration, Organics Recovery Ect
Tons: 9.44
Facility County: San Bernardino

Year: 2011
Gepaid: CAL000171029
Contact: RON COFFMAN-OPERATIONS MGR
Telephone: 5629219974
Mailing Name: Not reported
Mailing Address: 14150 VINE PLACE
Mailing City,St,Zip: CERRITOS, CA 907030000
Gen County: Not reported
TSD EPA ID: CAT000646117
TSD County: Not reported
Waste Category: Contaminated soil from site clean-up
Disposal Method: Landfill Or Surface Impoundment That Will Be Closed As Landfill(To Include On-Site Treatment And/Or Stabilization)
Tons: 20.06
Facility County: San Bernardino

Click this hyperlink while viewing on your computer to access
41 additional CA_HAZNET: record(s) in the EDR Site Report.

---

501 **ECOLOGY AUTO PARTS** **San Bern. Co. Permit** **S104580337**
15228 BOYLE AVE **N/A**
FONTANA, CA 92337

San Bern. Co. Permit:
Region: SAN BERNARDINO
Facility ID: FA0012939
Owner: SIROONIAN, CHARLES B.
Permit Number: PT0022627
Permit Category: HAZMAT HANDLER 0-10 EMPLOYEES
Facility Status: ACTIVE
Expiration Date: 12/31/2013

Region: SAN BERNARDINO
Facility ID: FA0012939
Owner: SIROONIAN, CHARLES B.
Permit Number: PT0022628
Permit Category: SPECIAL GENERATOR
Facility Status: ACTIVE
Expiration Date: 12/31/2013

Map ID	Site	Database(s)	EPA ID Number

ECOLOGY AUTO PARTS (Continued) **S104580337**

Region: SAN BERNARDINO
Facility ID: FA0012939
Owner: SIROONIAN, CHARLES B.
Permit Number: PT0022630
Permit Category: APSA 1,320-10,000 GAL FAC CAPACITY
Facility Status: ACTIVE
Expiration Date: 12/31/2013

---

501 **PENCO PRECISION** **HAZNET** **S113106226**
15251 BOYLE **N/A**
FONTANA, CA 92337

HAZNET:

Year: 2009
Gepaid: CAL000208639
Contact: GLYNN PENNINGTON/PRES.
Telephone: 9093492892
Mailing Name: Not reported
Mailing Address: 15251 BOYLE
Mailing City,St,Zip: FONTANA, CA 923377254
Gen County: Not reported
TSD EPA ID: CAD099452708
TSD County: Not reported
Waste Category: Waste oil and mixed oil
Disposal Method: Other Recovery Of Reclamation For Reuse Including Acid Regeneration, Organics Recovery Ect
Tons: 0.209
Facility County: San Bernardino

Year: 2007
Gepaid: CAL000208639
Contact: GLYNN PENNINGTON/PRES.
Telephone: 9093492892
Mailing Name: Not reported
Mailing Address: 15251 BOYLE
Mailing City,St,Zip: FONTANA, CA 923377254
Gen County: Not reported
TSD EPA ID: CAD099452708
TSD County: Not reported
Waste Category: Waste oil and mixed oil
Disposal Method: Other Recovery Of Reclamation For Reuse Including Acid Regeneration, Organics Recovery Ect
Tons: 0.74
Facility County: San Bernardino

Year: 2007
Gepaid: CAL000208639
Contact: GLYNN PENNINGTON/PRES.
Telephone: 9093492892
Mailing Name: Not reported
Mailing Address: 15251 BOYLE
Mailing City,St,Zip: FONTANA, CA 923377254
Gen County: Not reported
TSD EPA ID: Not reported
TSD County: Not reported
Waste Category: Aqueous solution with total organic residues 10 percent or more
Disposal Method: Fuel Blending Prior To Energy Recovery At Another Site
Tons: 0.16

Map ID	Site	Database(s)	EPA ID Number

PENCO PRECISION (Continued) **S113106226**

Facility County: San Bernardino

Year: 2003
Gepaid: CAL000208639
Contact: GLYNN PENNINGTON/PRES.
Telephone: 9093492892
Mailing Name: Not reported
Mailing Address: 15251 BOYLE
Mailing City,St,Zip: FONTANA, CA 923377254
Gen County: Not reported
TSD EPA ID: CAD099452708
TSD County: Not reported
Waste Category: Waste oil and mixed oil
Disposal Method: Recycler
Tons: 0.79
Facility County: San Bernardino

Year: 2003
Gepaid: CAL000208639
Contact: GLYNN PENNINGTON/PRES.
Telephone: 9093492892
Mailing Name: Not reported
Mailing Address: 15251 BOYLE
Mailing City,St,Zip: FONTANA, CA 923377254
Gen County: Not reported
TSD EPA ID: CAD008252405
TSD County: Not reported
Waste Category: Unspecified solvent mixture
Disposal Method: Recycler
Tons: 0.22
Facility County: San Bernardino

Click this hyperlink while viewing on your computer to access
1 additional CA_HAZNET: record(s) in the EDR Site Report.

---

501 **PENCO PRECISION** **San Bern. Co. Permit** **S104583043**
15251 BOYLE AVE **N/A**
FONTANA, CA 92337

San Bern. Co. Permit:
Region: SAN BERNARDINO
Facility ID: FA0005260
Owner: PENNINGTON, GLYNN
Permit Number: PT0000811
Permit Category: SPECIAL HANDLER
Facility Status: ACTIVE
Expiration Date: 05/31/2014

Region: SAN BERNARDINO
Facility ID: FA0005260
Owner: PENNINGTON, GLYNN
Permit Number: PT0000812
Permit Category: SPECIAL GENERATOR
Facility Status: ACTIVE
Expiration Date: 05/31/2014

Map ID	Site	Database(s)	EPA ID Number

501 **MISSION STEEL** **San Bern. Co. Permit** **S104767599**
15205 BOYLE AVE **N/A**
FONTANA, CA 92335

San Bern. Co. Permit:
Region: SAN BERNARDINO
Facility ID: FA0004276
Owner: RYTHER, THOMAS LEE
Permit Number: PT0006358
Permit Category: SPECIAL HANDLER
Facility Status: INACTIVE
Expiration Date: 04/30/2010

Region: SAN BERNARDINO
Facility ID: FA0004276
Owner: RYTHER, THOMAS LEE
Permit Number: PT0016602
Permit Category: SPECIAL GENERATOR
Facility Status: INACTIVE
Expiration Date: 04/30/2010

Region: SAN BERNARDINO
Facility ID: FA0013331
Owner: MFD ENTERPRISES INC
Permit Number: PT0023520
Permit Category: SPECIAL HANDLER
Facility Status: INACTIVE
Expiration Date: 09/30/2012

Region: SAN BERNARDINO
Facility ID: FA0013331
Owner: MFD ENTERPRISES INC
Permit Number: PT0023521
Permit Category: SPECIAL GENERATOR
Facility Status: INACTIVE
Expiration Date: 09/30/2011

---

504 **LYNWOOD AUTO SALES** **San Bern. Co. Permit** **S107592111**
10381 REDWOOD AVE **N/A**
FONTANA, CA 92337

San Bern. Co. Permit:
Region: SAN BERNARDINO
Facility ID: FA0010239
Owner: SALADRIGAS, SALVADOR
Permit Number: PT0017383
Permit Category: SPECIAL GENERATOR
Facility Status: INACTIVE
Expiration Date: 02/28/2008

Region: SAN BERNARDINO
Facility ID: FA0010239
Owner: SALADRIGAS, SALVADOR
Permit Number: PT0017384
Permit Category: SPECIAL HANDLER
Facility Status: INACTIVE
Expiration Date: 02/28/2008

Map ID	Site	Database(s)	EPA ID Number

504 **EAST COAST TRANSPORT, INC. (COMMON CARRIER, EXP.2017)** **San Bern. Co. Permit** **S107592112**
10401 REDWOOD AVE **N/A**
FONTANA, CA CA923

San Bern. Co. Permit:
Region: SAN BERNARDINO
Facility ID: FA0010240
Owner: TAFOYA, ENRIQUE
Permit Number: PT0017385
Permit Category: CONDITIONALLY EXEMPT SMALL QUANTITY GENERATOR
Facility Status: INACTIVE
Expiration Date: 02/28/2007

Region: SAN BERNARDINO
Facility ID: FA0010240
Owner: TAFOYA, ENRIQUE
Permit Number: PT0017386
Permit Category: SPECIAL HANDLER
Facility Status: INACTIVE
Expiration Date: 02/28/2007

---

511 **R & D ALUMINUM FOUNDRY** **San Bern. Co. Permit** **S106911041**
14838 BOYLE AVE STE B **N/A**
FONTANA, CA 92335

San Bern. Co. Permit:
Region: SAN BERNARDINO
Facility ID: FA0005503
Owner: MICKEY, ROY I
Permit Number: PT0008548
Permit Category: HAZMAT HANDLER 0-10 EMPLOYEES
Facility Status: INACTIVE
Expiration Date: 04/30/2002

---

511 **MYERS FORKLIFT, INC.** **HAZNET** **S113112549**
14838 BOYLE AVE UNIT A **N/A**
FONTANA, CA 92337

HAZNET:
Year: 2006
Gepaid: CAL000223073
Contact: SAM WINKLER
Telephone: 9093573382
Mailing Name: Not reported
Mailing Address: 3044 S KILSON
Mailing City,St,Zip: SANTA ANA, CA 927070000
Gen County: Not reported
TSD EPA ID: CAT080013352
TSD County: Not reported
Waste Category: Unspecified oil-containing waste
Disposal Method: Recycler
Tons: 0.37
Facility County: San Bernardino

Year: 2006
Gepaid: CAL000223073
Contact: SAM WINKLER
Telephone: 9093573382

Map ID	Site	Database(s)	EPA ID Number

MYERS FORKLIFT, INC. (Continued) **S113112549**

Mailing Name: Not reported
Mailing Address: 3044 S KILSON
Mailing City,St,Zip: SANTA ANA, CA 927070000
Gen County: Not reported
TSD EPA ID: CAT080013352
TSD County: Not reported
Waste Category: Unspecified oil-containing waste
Disposal Method: Recycler
Tons: 0.22
Facility County: San Bernardino

---

511 **NATIONAL DRYWALL INC** **CA FID UST** **S101619271**
14838 BOYLE AVE **SWEEPS UST** **N/A**
FONTANA, CA 92335

CA FID UST:
Facility ID: 36008356
Regulated By: UTNKA
Regulated ID: 00006014
Cortese Code: Not reported
SIC Code: Not reported
Facility Phone: Not reported
Mail To: Not reported
Mailing Address: 14838 BOYLE AVE
Mailing Address 2: Not reported
Mailing City,St,Zip: FONTANA 92335
Contact: Not reported
Contact Phone: Not reported
DUNs Number: Not reported
NPDES Number: Not reported
EPA ID: Not reported
Comments: Not reported
Status: Active

SWEEPS UST:
Status: Active
Comp Number: 6014
Number: 9
Board Of Equalization: 44-019919
Referral Date: 03-24-92
Action Date: 03-24-92
Created Date: 02-29-88
Tank Status: A
Owner Tank Id: H844359
Swrcb Tank Id: 36-000-006014-000001
Actv Date: 07-01-85
Capacity: 3000
Tank Use: M.V. FUEL
Stg: P
Content: REG UNLEADED
Number Of Tanks: 1

Map ID	Site	Database(s)	EPA ID Number

511 **MYERS FORKLIFT INC.** **San Bern. Co. Permit** **S105047865**
14838 BOYLE AVE A **N/A**
FONTANA, CA 92337

San Bern. Co. Permit:

Region:	SAN BERNARDINO
Facility ID:	FA0015011
Owner:	TORRES, ESTHER
Permit Number:	PT0026129
Permit Category:	SPECIAL GENERATOR
Facility Status:	ACTIVE
Expiration Date:	04/30/2014

Region:	SAN BERNARDINO
Facility ID:	FA0015011
Owner:	TORRES, ESTHER
Permit Number:	PT0026130
Permit Category:	SPECIAL HANDLER
Facility Status:	ACTIVE
Expiration Date:	04/30/2014

Region:	SAN BERNARDINO
Facility ID:	FA0004918
Owner:	WINKLER, SAM
Permit Number:	PT0000883
Permit Category:	SPECIAL HANDLER
Facility Status:	INACTIVE
Expiration Date:	04/30/2008

Region:	SAN BERNARDINO
Facility ID:	FA0004918
Owner:	WINKLER, SAM
Permit Number:	PT0000885
Permit Category:	SPECIAL GENERATOR
Facility Status:	INACTIVE
Expiration Date:	04/30/2008

---

512 **DIESEL MD** **HAZNET** **S113116710**
14750 BOYLE AVE **N/A**
FONTANA, CA 92337

HAZNET:

Year:	2011
Gepaid:	CAL000238392
Contact:	GABRIEL CISNEROS/OWNER
Telephone:	9094299232
Mailing Name:	Not reported
Mailing Address:	14750 BOYLE AVE
Mailing City,St,Zip:	FONTANA, CA 923370000
Gen County:	Not reported
TSD EPA ID:	CAD099452708
TSD County:	Not reported
Waste Category:	Aqueous solution with total organic residues 10 percent or more
Disposal Method:	Other Recovery Of Reclamation For Reuse Including Acid Regeneration, Organics Recovery Ect
Tons:	0.39198
Facility County:	San Bernardino

Map ID	Site	Database(s)	EPA ID Number
512	**MAUMEE EXPRESS INC** **14750 BOYLE AVE** **FONTANA, CA 92337**	**HAZNET**	**S113464857** **N/A**

HAZNET:

Year:	2010
Gepaid:	CAD981659451
Contact:	RUSSELL GARDNER
Telephone:	9093509090
Mailing Name:	Not reported
Mailing Address:	14750 BOYLE AVE
Mailing City,St,Zip:	FONTANA, CA 923350000
Gen County:	Not reported
TSD EPA ID:	ARD981057870
TSD County:	Not reported
Waste Category:	Unspecified organic liquid mixture
Disposal Method:	Fuel Blending Prior To Energy Recovery At Another Site
Tons:	0.187
Facility County:	San Bernardino

Map ID	Site	Database(s)	EPA ID Number
512	**DIESEL MOTOR DOCTOR INC** **14750 BOYLE AVE** **FONTANA, CA 92337**	**HAZNET**	**S113801354** **N/A**

HAZNET:

Year:	2012
Gepaid:	CAL000372080
Contact:	GABRIEL CISNEROS
Telephone:	9094299232
Mailing Name:	Not reported
Mailing Address:	14750 BOYLE AVE
Mailing City,St,Zip:	FONTANA, CA 923370000
Gen County:	San Bernardino
TSD EPA ID:	CAT080013352
TSD County:	Los Angeles
Waste Category:	Not reported
Disposal Method:	Other Recovery Of Reclamation For Reuse Including Acid Regeneration, Organics Recovery Ect
Tons:	1.0425
Facility County:	San Bernardino

Year:	2012
Gepaid:	CAL000372080
Contact:	GABRIEL CISNEROS
Telephone:	9094299232
Mailing Name:	Not reported
Mailing Address:	14750 BOYLE AVE
Mailing City,St,Zip:	FONTANA, CA 923370000
Gen County:	San Bernardino
TSD EPA ID:	CAD099452708
TSD County:	Los Angeles
Waste Category:	Not reported
Disposal Method:	Other Recovery Of Reclamation For Reuse Including Acid Regeneration, Organics Recovery Ect
Tons:	0.2502
Facility County:	San Bernardino

Map ID	Site	Database(s)	EPA ID Number
512	**TRANSAMERICA TRANSPORT INC** **14750 BOYLE AVE** **FONTANA, CA**	**RCRA-SQG** **FINDS**	**1000319838** **CAD981659451**

RCRA-SQG:

Date form received by agency:	04/20/2010
Facility name:	MAUMEE EXPRESS INC
Facility address:	14750 BOYLE AVE FONTANA, CA 92337
EPA ID:	CAD981659451
Contact:	RUSSELL GARDNER
Contact address:	14750 BOYLE AVE FONTANA, CA 92337
Contact country:	US
Contact telephone:	909-350-9090
Contact email:	MUXIRUSS@AOL.COM
EPA Region:	09
Classification:	Small Small Quantity Generator
Description:	Handler: generates more than 100 and less than 1000 kg of hazardous waste during any calendar month and accumulates less than 6000 kg of hazardous waste at any time; or generates 100 kg or less of hazardous waste during any calendar month, and accumulates more than 1000 kg of hazardous waste at any time

Owner/Operator Summary:

Owner/operator name:	JERRY KOSTON
Owner/operator address:	1633 RIALTO AVE SAN BERNARDINO, CA 92410
Owner/operator country:	US
Owner/operator telephone:	909-884-0559
Legal status:	Private
Owner/Operator Type:	Owner
Owner/Op start date:	02/14/1979
Owner/Op end date:	Not reported

Owner/operator name:	RUSSELL GARDNER
Owner/operator address:	Not reported Not reported
Owner/operator country:	US
Owner/operator telephone:	Not reported
Legal status:	Private
Owner/Operator Type:	Operator
Owner/Op start date:	09/01/1988
Owner/Op end date:	Not reported

Handler Activities Summary:

U.S. importer of hazardous waste:	No
Mixed waste (haz. and radioactive):	No
Recycler of hazardous waste:	No
Transporter of hazardous waste:	No
Treater, storer or disposer of HW:	No
Underground injection activity:	No
On-site burner exemption:	No
Furnace exemption:	No
Used oil fuel burner:	No
Used oil processor:	No
User oil refiner:	No
Used oil fuel marketer to burner:	No

Map ID	Site	Database(s)	EPA ID Number

TRANSAMERICA TRANSPORT INC (Continued) **1000319838**

Used oil Specification marketer: No
Used oil transfer facility: No
Used oil transporter: No

Universal Waste Summary:
Waste type: Batteries
Accumulated waste on-site: No
Generated waste on-site: Not reported

Waste type: Lamps
Accumulated waste on-site: No
Generated waste on-site: Not reported

Waste type: Pesticides
Accumulated waste on-site: No
Generated waste on-site: Not reported

Waste type: Thermostats
Accumulated waste on-site: No
Generated waste on-site: Not reported

Historical Generators:
Date form received by agency: 11/14/1986
Facility name: MAUMEE EXPRESS INC
Site name: TRANSAMERICA TRANSPORT INC
Classification: Small Quantity Generator

Hazardous Waste Summary:
Waste code: 343
Waste name: 343

Waste code: D001
Waste name: IGNITABLE HAZARDOUS WASTES ARE THOSE WASTES WHICH HAVE A FLASHPOINT OF LESS THAN 140 DEGREES FAHRENHEIT AS DETERMINED BY A PENSKY-MARTENS CLOSED CUP FLASH POINT TESTER. ANOTHER METHOD OF DETERMINING THE FLASH POINT OF A WASTE IS TO REVIEW THE MATERIAL SAFETY DATA SHEET, WHICH CAN BE OBTAINED FROM THE MANUFACTURER OR DISTRIBUTOR OF THE MATERIAL. LACQUER THINNER IS AN EXAMPLE OF A COMMONLY USED SOLVENT WHICH WOULD BE CONSIDERED AS IGNITABLE HAZARDOUS WASTE.

Violation Status: No violations found

FINDS:

Registry ID: 110002740883

Environmental Interest/Information System
RCRAInfo is a national information system that supports the Resource Conservation and Recovery Act (RCRA) program through the tracking of events and activities related to facilities that generate, transport, and treat, store, or dispose of hazardous waste. RCRAInfo allows RCRA program staff to track the notification, permit, compliance, and corrective action activities required under RCRA.

Map ID	Site	Database(s)	EPA ID Number

512 **MXI MAUMEE EXPRESS, INC** **San Bern. Co. Permit** **S107030222**
14750 BOYLE AVE **N/A**
FONTANA, CA 92337

San Bern. Co. Permit:

Region:	SAN BERNARDINO
Facility ID:	FA0009950
Owner:	MAUMEE EXPRESS, INC
Permit Number:	PT0016962
Permit Category:	HAZMAT HANDLER 11-25 EMPLOYEES
Facility Status:	ACTIVE
Expiration Date:	08/31/2013

Region:	SAN BERNARDINO
Facility ID:	FA0013114
Owner:	FLORES, ENRIQUE
Permit Number:	PT0023064
Permit Category:	SPECIAL HANDLER
Facility Status:	ACTIVE
Expiration Date:	04/30/2012

Region:	SAN BERNARDINO
Facility ID:	FA0013114
Owner:	FLORES, ENRIQUE
Permit Number:	PT0023065
Permit Category:	SPECIAL GENERATOR
Facility Status:	ACTIVE
Expiration Date:	04/30/2011

---

517 **HUMVESTO GONZALES** **HAZNET** **S113459261**
10422 FREMONTIA AVE **N/A**
FONTANA, CA 92337

HAZNET:

Year:	2010
Gepaid:	CAC002651833
Contact:	HUMVESTO GONZALES
Telephone:	9097283865
Mailing Name:	Not reported
Mailing Address:	10422 FREMONTIA AVE
Mailing City,St,Zip:	FONTANA, CA 923377210
Gen County:	Not reported
TSD EPA ID:	CAD982444481
TSD County:	Not reported
Waste Category:	Unspecified oil-containing waste
Disposal Method:	Storage, Bulking, And/Or Transfer Off Site--No Treatment/Reovery (H010-H129) Or (H131-H135)
Tons:	0.2085
Facility County:	San Bernardino

Year:	2010
Gepaid:	CAC002651833
Contact:	HUMVESTO GONZALES
Telephone:	9097283865
Mailing Name:	Not reported
Mailing Address:	10422 FREMONTIA AVE
Mailing City,St,Zip:	FONTANA, CA 923377210
Gen County:	Not reported
TSD EPA ID:	CAD982444481
TSD County:	Not reported

Map ID	Site	Database(s)	EPA ID Number

HUMVESTO GONZALES (Continued) **S113459261**

Waste Category: Waste oil and mixed oil
Disposal Method: Storage, Bulking, And/Or Transfer Off Site--No Treatment/Reovery (H010-H129) Or (H131-H135)
Tons: 0.19
Facility County: San Bernardino

---

521 **ALL AMERICAN TRK/AUTO BDY** **San Bern. Co. Permit** **S102038934**
10429 SULTANA AVE **N/A**
FONTANA, CA 92337

San Bern. Co. Permit:
Region: SAN BERNARDINO
Facility ID: FA0000820
Owner: FERRER MOTOR, INC.
Permit Number: PT0008101
Permit Category: HAZARDOUS WASTE GENERATOR - 0-10 EMPLOYEES
Facility Status: ACTIVE
Expiration Date: 10/31/2013

Region: SAN BERNARDINO
Facility ID: FA0000820
Owner: FERRER MOTOR, INC.
Permit Number: PT0008102
Permit Category: HAZMAT HANDLER 0-10 EMPLOYEES (W/GEN PRMT)
Facility Status: ACTIVE
Expiration Date: 10/31/2013

---

521 **ALL AMERICAN TRUCK & AUTO BODY** **HAZNET** **S113065289**
10429 SULTANA **N/A**
FONTANA, CA 92337

HAZNET:
Year: 2012
Gepaid: CAL000114648
Contact: ANGELA FERRER - PRES
Telephone: 9094283410
Mailing Name: Not reported
Mailing Address: PO BOX 310093
Mailing City,St,Zip: FONTANA, CA 923310000
Gen County: San Bernardino
TSD EPA ID: ARD981057870
TSD County: 99
Waste Category: Not reported
Disposal Method: Fuel Blending Prior To Energy Recovery At Another Site
Tons: 1
Facility County: San Bernardino

Year: 2009
Gepaid: CAL000114648
Contact: ANGELA FERRER - PRES
Telephone: 9094283410
Mailing Name: Not reported
Mailing Address: PO BOX 3997
Mailing City,St,Zip: FONTANA, CA 923340000
Gen County: Not reported
TSD EPA ID: CAD008252405

Map ID	Site	Database(s)	EPA ID Number

ALL AMERICAN TRUCK & AUTO BODY (Continued) **S113065289**

TSD County: Not reported
Waste Category: Waste oil and mixed oil
Disposal Method: Fuel Blending Prior To Energy Recovery At Another Site
Tons: 0.1102
Facility County: San Bernardino

Year: 2009
Gepaid: CAL000114648
Contact: ANGELA FERRER - PRES
Telephone: 9094283410
Mailing Name: Not reported
Mailing Address: PO BOX 3997
Mailing City,St,Zip: FONTANA, CA 923340000
Gen County: Not reported
TSD EPA ID: ARD981057870
TSD County: Not reported
Waste Category: Hydrocarbon solvents (benzene, hexane, Stoddard, Etc.)
Disposal Method: Fuel Blending Prior To Energy Recovery At Another Site
Tons: 1.60545
Facility County: San Bernardino

Year: 2009
Gepaid: CAL000114648
Contact: ANGELA FERRER - PRES
Telephone: 9094283410
Mailing Name: Not reported
Mailing Address: PO BOX 3997
Mailing City,St,Zip: FONTANA, CA 923340000
Gen County: Not reported
TSD EPA ID: ARD981057870
TSD County: Not reported
Waste Category: Not reported
Disposal Method: Fuel Blending Prior To Energy Recovery At Another Site
Tons: Not reported
Facility County: San Bernardino

Year: 2008
Gepaid: CAL000114648
Contact: ANGELA FERRER - PRES
Telephone: 9094283410
Mailing Name: Not reported
Mailing Address: PO BOX 3997
Mailing City,St,Zip: FONTANA, CA 923340000
Gen County: Not reported
TSD EPA ID: ARD981057870
TSD County: Not reported
Waste Category: Unspecified organic liquid mixture
Disposal Method: Fuel Blending Prior To Energy Recovery At Another Site
Tons: 0.44
Facility County: San Bernardino

Click this hyperlink while viewing on your computer to access
34 additional CA_HAZNET: record(s) in the EDR Site Report.

Map ID	Site	Database(s)	EPA ID Number
521	**ALL AMERICAN TRUCK AND AUTO BODY** **10429 SULTANA AVE.** **FONTANA, CA 92337**	**RCRA-LQG**	**1014386676** **CAL000114648**

RCRA-LQG:

Date form received by agency:	08/24/2010
Facility name:	ALL AMERICAN TRUCK AND AUTO BODY
Facility address:	10429 SULTANA AVE. FONTANA, CA 92337
EPA ID:	CAL000114648
Mailing address:	PO BOX 3997 FONTANA, CA 92334
Contact:	THOMAS LAO
Contact address:	PO BOX 3997 FONTANA, CA 92334
Contact country:	US
Contact telephone:	(626) 288-2626
Contact email:	THOMASLAO@ME.COM
EPA Region:	09
Classification:	Large Quantity Generator
Description:	Handler: generates 1,000 kg or more of hazardous waste during any calendar month; or generates more than 1 kg of acutely hazardous waste during any calendar month; or generates more than 100 kg of any residue or contaminated soil, waste or other debris resulting from the cleanup of a spill, into or on any land or water, of acutely hazardous waste during any calendar month; or generates 1 kg or less of acutely hazardous waste during any calendar month, and accumulates more than 1 kg of acutely hazardous waste at any time; or generates 100 kg or less of any residue or contaminated soil, waste or other debris resulting from the cleanup of a spill, into or on any land or water, of acutely hazardous waste during any calendar month, and accumulates more than 100 kg of that material at any time

Owner/Operator Summary:

Owner/operator name:	ALL AMERICAN TRUCK AND AUTO BODY
Owner/operator address:	Not reported Not reported
Owner/operator country:	Not reported
Owner/operator telephone:	Not reported
Legal status:	Private
Owner/Operator Type:	Operator
Owner/Op start date:	11/08/1993
Owner/Op end date:	Not reported
Owner/operator name:	ICR PROPERTIES
Owner/operator address:	PO BOX 3997 FONTANA, CA 92334
Owner/operator country:	US
Owner/operator telephone:	(909) 428-3410
Legal status:	Private
Owner/Operator Type:	Owner
Owner/Op start date:	02/03/2010
Owner/Op end date:	Not reported

Handler Activities Summary:

U.S. importer of hazardous waste:	No
Mixed waste (haz. and radioactive):	No
Recycler of hazardous waste:	No

Map ID	Site	Database(s)	EPA ID Number

ALL AMERICAN TRUCK AND AUTO BODY (Continued) **1014386676**

Transporter of hazardous waste:	No
Treater, storer or disposer of HW:	No
Underground injection activity:	No
On-site burner exemption:	No
Furnace exemption:	No
Used oil fuel burner:	No
Used oil processor:	No
User oil refiner:	No
Used oil fuel marketer to burner:	No
Used oil Specification marketer:	No
Used oil transfer facility:	No
Used oil transporter:	No

Hazardous Waste Summary:

Waste code:	213
Waste name:	213
Waste code:	D001
Waste name:	IGNITABLE HAZARDOUS WASTES ARE THOSE WASTES WHICH HAVE A FLASHPOINT OF LESS THAN 140 DEGREES FAHRENHEIT AS DETERMINED BY A PENSKY-MARTENS CLOSED CUP FLASH POINT TESTER. ANOTHER METHOD OF DETERMINING THE FLASH POINT OF A WASTE IS TO REVIEW THE MATERIAL SAFETY DATA SHEET, WHICH CAN BE OBTAINED FROM THE MANUFACTURER OR DISTRIBUTOR OF THE MATERIAL. LACQUER THINNER IS AN EXAMPLE OF A COMMONLY USED SOLVENT WHICH WOULD BE CONSIDERED AS IGNITABLE HAZARDOUS WASTE.
Waste code:	F003
Waste name:	THE FOLLOWING SPENT NON-HALOGENATED SOLVENTS: XYLENE, ACETONE, ETHYL ACETATE, ETHYL BENZENE, ETHYL ETHER, METHYL ISOBUTYL KETONE, N-BUTYL ALCOHOL, CYCLOHEXANONE, AND METHANOL; ALL SPENT SOLVENT MIXTURES/BLENDS CONTAINING, BEFORE USE, ONLY THE ABOVE SPENT NON-HALOGENATED SOLVENTS; AND ALL SPENT SOLVENT MIXTURES/BLENDS CONTAINING, BEFORE USE, ONE OR MORE OF THE ABOVE NON-HALOGENATED SOLVENTS, AND, A TOTAL OF TEN PERCENT OR MORE (BY VOLUME) OF ONE OR MORE OF THOSE SOLVENTS LISTED IN F001, F002, F004, AND F005, AND STILL BOTTOMS FROM THE RECOVERY OF THESE SPENT SOLVENTS AND SPENT SOLVENT MIXTURES.
Waste code:	F005
Waste name:	THE FOLLOWING SPENT NON-HALOGENATED SOLVENTS: TOLUENE, METHYL ETHYL KETONE, CARBON DISULFIDE, ISOBUTANOL, PYRIDINE, BENZENE, 2-ETHOXYETHANOL, AND 2-NITROPROPANE; ALL SPENT SOLVENT MIXTURES/BLENDS CONTAINING, BEFORE USE, A TOTAL OF TEN PERCENT OR MORE (BY VOLUME) OF ONE OR MORE OF THE ABOVE NON-HALOGENATED SOLVENTS OR THOSE SOLVENTS LISTED IN F001, F002, OR F004; AND STILL BOTTOMS FROM THE RECOVERY OF THESE SPENT SOLVENTS AND SPENT SOLVENT MIXTURES.
Violation Status:	No violations found

Map ID	Site	Database(s)	EPA ID Number

531 **ALL & ONE AUTO WRECKING** **WDS** **S106447224**
10554 HEMLOCK AVE **San Bern. Co. Permit** **N/A**
FONTANA, CA 92337

CA WDS:

Facility ID:	Santa Ana River 36I018505
Facility Type:	Industrial - Facility that treats and/or disposes of liquid or semisolid wastes from any servicing, producing, manufacturing or processing operation of whatever nature, including mining, gravel washing, geothermal operations, air conditioning, ship building and repairing, oil production, storage and disposal operations, water pumping.
Facility Status:	Active - Any facility with a continuous or seasonal discharge that is under Waste Discharge Requirements.
NPDES Number:	CAS000001 The 1st 2 characters designate the state. The remaining 7 are assigned by the Regional Board
Subregion:	8
Facility Telephone:	3106327261
Facility Contact:	Roberto Aguirre
Agency Name:	AGUIRRE ROBERTO
Agency Address:	14434 3/4 Vose St
Agency City,St,Zip:	Van Nuys 91405
Agency Contact:	Roberto Aguirre
Agency Telephone:	3106327261
Agency Type:	Private
SIC Code:	5015
SIC Code 2:	Not reported
Primary Waste:	Not reported
Primary Waste Type:	Not reported
Secondary Waste:	Not reported
Secondary Waste Type:	Not reported
Design Flow:	0
Baseline Flow:	0
Reclamation:	Not reported
POTW:	Not reported
Treat To Water:	Minor Threat to Water Quality. A violation of a regional board order should cause a relatively minor impairment of beneficial uses compared to a major or minor threat. Not: All nurds without a TTWQ will be considered a minor threat to water quality unless coded at a higher Level. A Zero (0) may be used to code those NURDS that are found to represent no threat to water quality.
Complexity:	Category C - Facilities having no waste treatment systems, such as cooling water dischargers or thosewho must comply through best management practices, facilities with passive waste treatment and disposal systems, such as septic systems with subsurface disposal, or dischargers having waste storage systems with land disposal such as dairy waste ponds.

San Bern. Co. Permit:

Region:	SAN BERNARDINO
Facility ID:	FA0008237
Owner:	AGUIRRE, ROBERTO
Permit Number:	PT0014488
Permit Category:	CONDITIONALLY EXEMPT SMALL QUANTITY GENERATOR
Facility Status:	ACTIVE
Expiration Date:	04/30/2014

Region:	SAN BERNARDINO
Facility ID:	FA0008237

Map ID	Site	Database(s)	EPA ID Number

ALL & ONE AUTO WRECKING (Continued) **S106447224**

Owner: AGUIRRE, ROBERTO
Permit Number: PT0014487
Permit Category: SPECIAL HANDLER
Facility Status: INACTIVE
Expiration Date: 04/30/2005

---

531 **INDLAND CONCRET PUMPING** **HAZNET** **S113126994**
10598 HEMLOCK AVE **N/A**
FONTANA, CA 92337

HAZNET:
Year: 2003
Gepaid: CAL000271635
Contact: RUBEN RIBA
Telephone: 3103230404
Mailing Name: Not reported
Mailing Address: 1230 W 130TH ST
Mailing City,St,Zip: GARDENA, CA 90647
Gen County: Not reported
TSD EPA ID: CAT080033681
TSD County: Not reported
Waste Category: Other organic solids
Disposal Method: Disposal, Land Fill
Tons: 0.4
Facility County: San Bernardino

---

531 **ATLAS COATING COMPANY, INC.** **San Bern. Co. Permit** **S106910688**
15060 SLOVER AVE **N/A**
FONTANA, CA 92337

San Bern. Co. Permit:
Region: SAN BERNARDINO
Facility ID: FA0001190
Owner: ATLAS COATING COMAPNY, INC.
Permit Number: PT0006374
Permit Category: HAZMAT HANDLER 0-10 EMPLOYEES
Facility Status: INACTIVE
Expiration Date: 11/30/2004

---

531 **CATTRAC CONSTRUCTION INC** **HAZNET** **S113044662**
15030 SLOVER AVE **N/A**
FONTANA, CA 92335

HAZNET:
Year: 2012
Gepaid: CAL000058968
Contact: DAVE PEREZ
Telephone: 9092087000
Mailing Name: Not reported
Mailing Address: 15030 SLOVER AVE
Mailing City,St,Zip: FONTANA, CA 923377237
Gen County: San Bernardino
TSD EPA ID: CAD982444481
TSD County: San Bernardino
Waste Category: Not reported

Map ID	Site	Database(s)	EPA ID Number

CATTRAC CONSTRUCTION INC (Continued) **S113044662**

Disposal Method: Storage, Bulking, And/Or Transfer Off Site--No Treatment/Reovery (H010-H129) Or (H131-H135)
Tons: 0.65
Facility County: San Bernardino

Year: 2012
Gepaid: CAL000058968
Contact: DAVE PEREZ
Telephone: 9092087000
Mailing Name: Not reported
Mailing Address: 15030 SLOVER AVE
Mailing City,St,Zip: FONTANA, CA 923377237
Gen County: San Bernardino
TSD EPA ID: CAD982444481
TSD County: San Bernardino
Waste Category: Not reported
Disposal Method: Storage, Bulking, And/Or Transfer Off Site--No Treatment/Reovery (H010-H129) Or (H131-H135)
Tons: 0.65
Facility County: San Bernardino

Year: 2011
Gepaid: CAL000058968
Contact: DAVE PEREZ
Telephone: 9092087000
Mailing Name: Not reported
Mailing Address: 15030 SLOVER AVE
Mailing City,St,Zip: FONTANA, CA 923377237
Gen County: Not reported
TSD EPA ID: CAT080013352
TSD County: Not reported
Waste Category: Unspecified organic liquid mixture
Disposal Method: Other Recovery Of Reclamation For Reuse Including Acid Regeneration, Organics Recovery Ect
Tons: 0.187
Facility County: San Bernardino

Year: 2011
Gepaid: CAL000058968
Contact: DAVE PEREZ
Telephone: 9092087000
Mailing Name: Not reported
Mailing Address: 15030 SLOVER AVE
Mailing City,St,Zip: FONTANA, CA 923377237
Gen County: Not reported
TSD EPA ID: CAT080013352
TSD County: Not reported
Waste Category: Unspecified organic liquid mixture
Disposal Method: Other Recovery Of Reclamation For Reuse Including Acid Regeneration, Organics Recovery Ect
Tons: 0.187
Facility County: San Bernardino

Year: 2010
Gepaid: CAL000058968
Contact: DAVE PEREZ
Telephone: 9092087000

Map ID	Site	Database(s)	EPA ID Number

CATTRAC CONSTRUCTION INC (Continued) **S113044662**

Mailing Name: Not reported
Mailing Address: 15030 SLOVER AVE
Mailing City,St,Zip: FONTANA, CA 923377237
Gen County: Not reported
TSD EPA ID: CAD097030993
TSD County: Not reported
Waste Category: Other organic solids
Disposal Method: Storage, Bulking, And/Or Transfer Off Site--No Treatment/Reovery (H010-H129) Or (H131-H135)
Tons: 2.725
Facility County: San Bernardino

Click this hyperlink while viewing on your computer to access
9 additional CA_HAZNET: record(s) in the EDR Site Report.

---

531 **LUGO MANUFACTURING INC** **San Bern. Co. Permit** **S106910966**
14993 SLOVER AVE **N/A**
FONTANA, CA 92337

San Bern. Co. Permit:
Region: SAN BERNARDINO
Facility ID: FA0004509
Owner: AUTO TRANSPORT SVC
Permit Number: PT0009359
Permit Category: SPECIAL HANDLER
Facility Status: INACTIVE
Expiration Date: 07/31/2005

Region: SAN BERNARDINO
Facility ID: FA0004509
Owner: AUTO TRANSPORT SVC
Permit Number: PT0009360
Permit Category: SPECIAL GENERATOR
Facility Status: INACTIVE
Expiration Date: 07/31/2005

---

531 **ALLIANCE SHIPPERS INC** **HAZNET** **S113156103**
15033 SLOVER AVE **N/A**
FONTANA, CA 92337

HAZNET:
Year: 2012
Gepaid: CAL000343171
Contact: TRACE HAGGARD
Telephone: 9092407903
Mailing Name: Not reported
Mailing Address: 2678 S LILAC AVE
Mailing City,St,Zip: RIALTO, CA 923160000
Gen County: San Bernardino
TSD EPA ID: CAD981696420
TSD County: Los Angeles
Waste Category: Not reported
Disposal Method: Storage, Bulking, And/Or Transfer Off Site--No Treatment/Reovery (H010-H129) Or (H131-H135)
Tons: 0.231
Facility County: San Bernardino

Map ID	Site	Database(s)	EPA ID Number

ALLIANCE SHIPPERS INC (Continued) **S113156103**

Year:	2012
Gepaid:	CAL000343171
Contact:	TRACE HAGGARD
Telephone:	9092407903
Mailing Name:	Not reported
Mailing Address:	2678 S LILAC AVE
Mailing City,St,Zip:	RIALTO, CA 923160000
Gen County:	San Bernardino
TSD EPA ID:	CAD981696420
TSD County:	Los Angeles
Waste Category:	Not reported
Disposal Method:	Storage, Bulking, And/Or Transfer Off Site--No Treatment/Reovery (H010-H129) Or (H131-H135)
Tons:	0.1
Facility County:	San Bernardino

Year:	2009
Gepaid:	CAL000343171
Contact:	TRACE HAGGARD
Telephone:	9092407930
Mailing Name:	Not reported
Mailing Address:	15033 SLOVER AVE
Mailing City,St,Zip:	FONTANA, CA 92337
Gen County:	Not reported
TSD EPA ID:	CAD981696420
TSD County:	Not reported
Waste Category:	Other organic solids
Disposal Method:	Storage, Bulking, And/Or Transfer Off Site--No Treatment/Reovery (H010-H129) Or (H131-H135)
Tons:	1.5
Facility County:	San Bernardino

---

531 **WEST COASST REEFER INC** **HAZNET** **S113140796**
15033 SLOVER AVE **N/A**
FONTANA, CA 92337

HAZNET:

Year:	2007
Gepaid:	CAL000302572
Contact:	DOUG MOORE
Telephone:	9097434609
Mailing Name:	Not reported
Mailing Address:	PO BOX 1370
Mailing City,St,Zip:	FONTANA, CA 92334
Gen County:	Not reported
TSD EPA ID:	CAD097030993
TSD County:	Not reported
Waste Category:	Other organic solids
Disposal Method:	Storage, Bulking, And/Or Transfer Off Site--No Treatment/Reovery (H010-H129) Or (H131-H135)
Tons:	0.45
Facility County:	San Bernardino

Map ID	Site	Database(s)	EPA ID Number
531	**ALLIANCE SHIPPERS, INC.** **15033 SLOVER AVE** **FONTANA, CA 92337**	**CHMIRS** **San Bern. Co. Permit**	**S100276903** **N/A**

CHMIRS:

OES Incident Number:	9100749
OES notification:	Not reported
OES Date:	Not reported
OES Time:	Not reported
Incident Date:	28-AUG-91
Date Completed:	**28-AUG-91**
Property Use:	600
Agency Id Number:	36616
Agency Incident Number:	C-91-11726
Time Notified:	1504
Time Completed:	2300
Surrounding Area:	400
Estimated Temperature:	92
Property Management:	P
Special Studies 1:	Not reported
Special Studies 2:	Not reported
Special Studies 3:	Not reported
Special Studies 4:	Not reported
Special Studies 5:	Not reported
Special Studies 6:	Not reported
More Than Two Substances Involved?:	N
Resp Agncy Personel # Of Decontaminated:	0
Responding Agency Personel # Of Injuries:	0
Responding Agency Personel # Of Fatalities:	0
Others Number Of Decontaminated:	0
Others Number Of Injuries:	0
Others Number Of Fatalities:	0
Vehicle Make/year:	KENWORTH 1988
Vehicle License Number:	P3H78B
Vehicle State:	OH
Vehicle Id Number:	Not reported
CA/DOT/PUC/ICC Number:	Not reported
Company Name:	YOWELL
Reporting Officer Name/ID:	ROBERT SCHMIDT
Report Date:	30-AUG-91
Comments:	Y
Facility Telephone:	714 350-7777
Waterway Involved:	Not reported
Waterway:	Not reported
Spill Site:	Not reported
Cleanup By:	Not reported
Containment:	Not reported
What Happened:	Not reported
Type:	Not reported
Measure:	Not reported
Other:	Not reported
Date/Time:	Not reported
Year:	88-92
Agency:	Not reported
Incident Date:	Not reported
Admin Agency:	Not reported
Amount:	Not reported
Contained:	Not reported
Site Type:	Not reported

Map ID	Site	Database(s)	EPA ID Number

ALLIANCE SHIPPERS, INC. (Continued) **S100276903**

E Date:	28-JUL-92
Substance:	Not reported
Quantity Released:	Not reported
BBLS:	Not reported
Cups:	Not reported
CUFT:	Not reported
Gallons:	Not reported
Grams:	Not reported
Pounds:	Not reported
Liters:	Not reported
Ounces:	Not reported
Pints:	Not reported
Quarts:	Not reported
Sheen:	Not reported
Tons:	Not reported
Unknown:	Not reported
Evacuations:	Not reported
Number of Injuries:	Not reported
Number of Fatalities:	Not reported
Description:	Not reported

San Bern. Co. Permit:

Region:	SAN BERNARDINO
Facility ID:	FA0012148
Owner:	ALLIANCE SHIPPERS, INC.
Permit Number:	PT0021400
Permit Category:	SPECIAL HANDLER
Facility Status:	INACTIVE
Expiration Date:	03/31/2013

Region:	SAN BERNARDINO
Facility ID:	FA0012148
Owner:	ALLIANCE SHIPPERS, INC.
Permit Number:	PT0021401
Permit Category:	SPECIAL GENERATOR
Facility Status:	INACTIVE
Expiration Date:	03/31/2013

---

531 **UTILITY VAULT CO., INC.** **San Bern. Co. Permit** **S106841942**
10650 HEMLOCK AV **N/A**
FONTANA, CA 92335

San Bern. Co. Permit:

Region:	SAN BERNARDINO
Facility ID:	FA0006997
Owner:	OLDCASTLE PRECAST
Permit Number:	PT0001628
Permit Category:	HAZMAT HANDLER- 100+ EMPLOYEES
Facility Status:	ACTIVE
Expiration Date:	05/31/2014

Region:	SAN BERNARDINO
Facility ID:	FA0006997
Owner:	OLDCASTLE PRECAST
Permit Number:	PT0001629
Permit Category:	SPECIAL GENERATOR
Facility Status:	ACTIVE

Map ID	Site	Database(s)	EPA ID Number

UTILITY VAULT CO., INC. (Continued) **S106841942**

Expiration Date: 05/31/2014

Region: SAN BERNARDINO
Facility ID: FA0006997
Owner: OLDCASTLE PRECAST
Permit Number: PT0020794
Permit Category: APSA 1,320-10,000 GAL FAC CAPACITY
Facility Status: ACTIVE
Expiration Date: 05/31/2014

Region: SAN BERNARDINO
Facility ID: FA0006997
Owner: OLDCASTLE PRECAST
Permit Number: PT0022540
Permit Category: EPCRA FACILITY
Facility Status: ACTIVE
Expiration Date: 05/31/2014

---

531 **UTILITY VAULT CO** **HAZNET** **S113024304**
10650 HEMLOCK AVE **N/A**
FONTANA, CA 92335

HAZNET:

Year: 2010
Gepaid: CAL000007533
Contact: CLIFF OHLWILER
Telephone: 9094283700
Mailing Name: Not reported
Mailing Address: PO BOX 310039
Mailing City,St,Zip: FONTANA, CA 923310000
Gen County: Not reported
TSD EPA ID: TXD077603371
TSD County: Not reported
Waste Category: Waste oil and mixed oil
Disposal Method: Storage, Bulking, And/Or Transfer Off Site--No Treatment/Reovery (H010-H129) Or (H131-H135)
Tons: 0.1
Facility County: San Bernardino

Year: 2010
Gepaid: CAL000007533
Contact: CLIFF OHLWILER
Telephone: 9094283700
Mailing Name: Not reported
Mailing Address: PO BOX 310039
Mailing City,St,Zip: FONTANA, CA 923310000
Gen County: Not reported
TSD EPA ID: CAT000613927
TSD County: Not reported
Waste Category: Aqueous solution with total organic residues less than 10 percent
Disposal Method: Storage, Bulking, And/Or Transfer Off Site--No Treatment/Reovery (H010-H129) Or (H131-H135)
Tons: 0.084
Facility County: San Bernardino

Year: 2010
Gepaid: CAL000007533
Contact: CLIFF OHLWILER

Map ID	Site	Database(s)	EPA ID Number

UTILITY VAULT CO (Continued) **S113024304**

Telephone: 9094283700
Mailing Name: Not reported
Mailing Address: PO BOX 310039
Mailing City,St,Zip: FONTANA, CA 923310000
Gen County: Not reported
TSD EPA ID: CAT000613927
TSD County: Not reported
Waste Category: Aqueous solution with total organic residues less than 10 percent
Disposal Method: Storage, Bulking, And/Or Transfer Off Site--No Treatment/Reovery (H010-H129) Or (H131-H135)
Tons: 0.084
Facility County: San Bernardino

Year: 2010
Gepaid: CAL000007533
Contact: CLIFF OHLWILER
Telephone: 9094283700
Mailing Name: Not reported
Mailing Address: PO BOX 310039
Mailing City,St,Zip: FONTANA, CA 923310000
Gen County: Not reported
TSD EPA ID: TXD077603371
TSD County: Not reported
Waste Category: Waste oil and mixed oil
Disposal Method: Storage, Bulking, And/Or Transfer Off Site--No Treatment/Reovery (H010-H129) Or (H131-H135)
Tons: 0.1
Facility County: San Bernardino

Year: 2010
Gepaid: CAL000007533
Contact: CLIFF OHLWILER
Telephone: 9094283700
Mailing Name: Not reported
Mailing Address: PO BOX 310039
Mailing City,St,Zip: FONTANA, CA 923310000
Gen County: Not reported
TSD EPA ID: TXD077603371
TSD County: Not reported
Waste Category: Unspecified oil-containing waste
Disposal Method: Fuel Blending Prior To Energy Recovery At Another Site
Tons: 0.1
Facility County: San Bernardino

Click this hyperlink while viewing on your computer to access
51 additional CA_HAZNET: record(s) in the EDR Site Report.

---

531 **UTILITY VAULT CO INC** **AST** **S104771770**
10650 HEMLOCK AVE **N/A**
FONTANA, CA 92334

AST:
Owner: UTILITY VAULT CO
Total Gallons: 2,765
Certified Unified Program Agencies: San Bernardino

Map ID	Site	Database(s)	EPA ID Number

537 **A & R STEEL FAB INC** **San Bern. Co. Permit** **S106911244**
10444 LIVE OAK AVE **N/A**
FONTANA, CA 92337

San Bern. Co. Permit:
Region: SAN BERNARDINO
Facility ID: FA0007873
Owner: TAPIA, RICARDO
Permit Number: PT0013754
Permit Category: HAZMAT HANDLER 0-10 EMPLOYEES
Facility Status: INACTIVE
Expiration Date: 08/31/2004

---

541 **CERTIFIED ROOFERS, INC.** **LUST** **S106924188**
15030 SLOVER **SWEEPS UST** **N/A**
FONTANA, CA 92335 **San Bern. Co. Permit**

LUST:
Region: STATE
Global Id: T0607100538
Latitude: 34.063576
Longitude: -117.477308
Case Type: LUST Cleanup Site
Status: Completed - Case Closed
Status Date: 05/26/1999
Lead Agency: SAN BERNARDINO COUNTY
Case Worker: CR2
Local Agency: SAN BERNARDINO COUNTY
RB Case Number: 083603366T
LOC Case Number: 99011
File Location: Local Agency
Potential Media Affect: Soil
Potential Contaminants of Concern: Diesel
Site History: Not reported

Click here to access the California GeoTracker records for this facility:

Contact:
Global Id: T0607100538
Contact Type: Local Agency Caseworker
Contact Name: CATHERINE RICHARDS
Organization Name: SAN BERNARDINO COUNTY
Address: 620 SOUTH E STREET
City: SAN BERNARDINO
Email: crichards@sbcfire.org
Phone Number: 9093868419

Global Id: T0607100538
Contact Type: Regional Board Caseworker
Contact Name: TOM E. MBEKE-EKANEM
Organization Name: SANTA ANA RWQCB (REGION 8)
Address: 3737 MAIN STREET, SUITE 500
City: RIVERSIDE
Email: tmbeke-ekanem@waterboards.ca.gov
Phone Number: 9513202007

Status History:
Global Id: T0607100538
Status: Completed - Case Closed
Status Date: 05/26/1999

Map ID	Site	Database(s)	EPA ID Number

CERTIFIED ROOFERS, INC. (Continued) **S106924188**

Global Id: T0607100538
Status: Open - Case Begin Date
Status Date: 12/18/1998

Global Id: T0607100538
Status: Open - Site Assessment
Status Date: 12/18/1998

Regulatory Activities:
Global Id: T0607100538
Action Type: Other
Date: 01/01/1950
Action: Leak Discovery

Global Id: T0607100538
Action Type: Other
Date: 01/01/1950
Action: Leak Reported

Global Id: T0607100538
Action Type: ENFORCEMENT
Date: 05/26/1999
Action: Closure/No Further Action Letter

Global Id: T0607100538
Action Type: Other
Date: 01/01/1950
Action: Leak Stopped

SWEEPS UST:
Status: Active
Comp Number: 65037
Number: 9
Board Of Equalization: 44-021404
Referral Date: 08-29-91
Action Date: 08-29-91
Created Date: 02-29-88
Tank Status: A
Owner Tank Id: 1
Swrcb Tank Id: 36-000-065037-000001
Actv Date: 08-26-88
Capacity: 1
Tank Use: M.V. FUEL
Stg: P
Content: DIESEL
Number Of Tanks: 2

Status: Active
Comp Number: 65037
Number: 9
Board Of Equalization: 44-021404
Referral Date: 08-29-91
Action Date: 08-29-91
Created Date: 02-29-88
Tank Status: A

Map ID	Site	Database(s)	EPA ID Number

CERTIFIED ROOFERS, INC. (Continued) **S106924188**

Owner Tank Id: 2
Swrcb Tank Id: 36-000-065037-000002
Actv Date: 08-26-88
Capacity: 1
Tank Use: M.V. FUEL
Stg: P
Content: REG UNLEADED
Number Of Tanks: Not reported

San Bern. Co. Permit:
Region: SAN BERNARDINO
Facility ID: FA0001806
Owner: CATTRAC CONSTRUCTION INC
Permit Number: PT0004076
Permit Category: HAZMAT HANDLER 11-25 EMPLOYEES (W/GEN PRMT)
Facility Status: ACTIVE
Expiration Date: 10/31/2013

Region: SAN BERNARDINO
Facility ID: FA0001806
Owner: CATTRAC CONSTRUCTION INC
Permit Number: PT0004077
Permit Category: HAZARDOUS WASTE GENERATOR - 11-25 EMPLOYEES
Facility Status: ACTIVE
Expiration Date: 10/31/2013

Region: SAN BERNARDINO
Facility ID: FA0001806
Owner: CATTRAC CONSTRUCTION INC
Permit Number: PT0010983
Permit Category: UST OWNERSHIP/OPERATING PERMIT (PER UST)
Facility Status: ACTIVE
Expiration Date: 10/31/2013

Region: SAN BERNARDINO
Facility ID: FA0001806
Owner: CATTRAC CONSTRUCTION INC
Permit Number: PT0010984
Permit Category: UST OWNERSHIP/OPERATING PERMIT (PER UST)
Facility Status: ACTIVE
Expiration Date: 10/31/2013

Region: SAN BERNARDINO
Facility ID: FA0001806
Owner: CATTRAC CONSTRUCTION INC
Permit Number: PT0025253
Permit Category: EPCRA FACILITY
Facility Status: ACTIVE
Expiration Date: 10/31/2012

Map ID	Site	Database(s)	EPA ID Number
541	**CATTRAC CONSTRUCTION CO INC** **15030 SLOVER AVE** **FONTANA, CA 92335**	**LUST** **CA FID UST** **SWEEPS UST**	**S101619252** **N/A**

LUST REG 8:

Region:	8
County:	San Bernardino
Regional Board:	Santa Ana Region
Facility Status:	Case Closed
Case Number:	083603366T
Local Case Num:	99011
Case Type:	Soil only
Substance:	Diesel
Qty Leaked:	Not reported
Abate Method:	Not reported
Cross Street:	HEMLOCK
Enf Type:	CLOS
Funding:	Not reported
How Discovered:	Tank Closure
How Stopped:	Not reported
Leak Cause:	UNK
Leak Source:	Other Source
Global ID:	T0607100538
How Stopped Date:	12/18/1998
Enter Date:	3/19/1999
Review Date:	12/18/1998
Prelim Assess:	Not reported
Discover Date:	12/18/1998
Enforcement Date:	Not reported
Close Date:	5/26/1999
Workplan:	Not reported
Pollution Char:	Not reported
Remed Plan:	Not reported
Remed Action:	Not reported
Monitoring:	Not reported
Enter Date:	3/19/1999
GW Qualifies:	Not reported
Soil Qualifies:	Not reported
Operator:	Not reported
Facility Contact:	Not reported
Interim:	Not reported
Oversite Program:	LUST
Latitude:	34.0630679
Longitude:	-117.4771255
MTBE Date:	Not reported
Max MTBE GW:	Not reported
MTBE Concentration:	0
Max MTBE Soil:	Not reported
MTBE Fuel:	0
MTBE Tested:	Not Required to be Tested.
MTBE Class:	*
Staff:	TME
Staff Initials:	CR2
Lead Agency:	Local Agency
Local Agency:	36000L
Hydr Basin #:	UPPER SANTA ANA VALL
Beneficial:	Not reported
Priority:	Not reported
Cleanup Fund Id:	Not reported

Map ID	Site	Database(s)	EPA ID Number

CATTRAC CONSTRUCTION CO INC (Continued) **S101619252**

Work Suspended: Not reported
Summary: Not reported

CA FID UST:
Facility ID: 36006219
Regulated By: UTNKA
Regulated ID: Not reported
Cortese Code: Not reported
SIC Code: Not reported
Facility Phone: Not reported
Mail To: Not reported
Mailing Address: 15030 SLOVER AVE
Mailing Address 2: Not reported
Mailing City,St,Zip: FONTANA 92335
Contact: Not reported
Contact Phone: Not reported
DUNs Number: Not reported
NPDES Number: Not reported
EPA ID: Not reported
Comments: Not reported
Status: Active

Facility ID: 36006219
Regulated By: UTNKA
Regulated ID: 00065037
Cortese Code: Not reported
SIC Code: Not reported
Facility Phone: Not reported
Mail To: Not reported
Mailing Address: P O BOX
Mailing Address 2: Not reported
Mailing City,St,Zip: FONTANA 92335
Contact: Not reported
Contact Phone: Not reported
DUNs Number: Not reported
NPDES Number: Not reported
EPA ID: Not reported
Comments: Not reported
Status: Active

SWEEPS UST:
Status: Active
Comp Number: 611
Number: 1
Board Of Equalization: Not reported
Referral Date: 03-23-92
Action Date: 03-23-92
Created Date: 03-28-90
Tank Status: A
Owner Tank Id: Not reported
Swrcb Tank Id: 36-000-000611-000001
Actv Date: 03-28-90
Capacity: 500
Tank Use: OIL
Stg: W
Content: WASTE OIL

Map ID	Site	Database(s)	EPA ID Number

CATTRAC CONSTRUCTION CO INC (Continued) **S101619252**

Number Of Tanks: 1

---

541 **LEE WITZEL** **HAZNET** **S112881936**
14965 SLOVER **N/A**
FONTANA, CA 92337

HAZNET:

Year:	1999
Gepaid:	CAC001317248
Contact:	LEE WITZEL
Telephone:	9093555428
Mailing Name:	Not reported
Mailing Address:	13860 SANTA ANA AVE
Mailing City,St,Zip:	FONTANA, CA 923370000
Gen County:	Not reported
TSD EPA ID:	CAT080013352
TSD County:	Not reported
Waste Category:	Tank bottom waste
Disposal Method:	Recycler
Tons:	1.8765
Facility County:	San Bernardino

Year:	1999
Gepaid:	CAC001317248
Contact:	LEE WITZEL
Telephone:	9093555428
Mailing Name:	Not reported
Mailing Address:	13860 SANTA ANA AVE
Mailing City,St,Zip:	FONTANA, CA 923370000
Gen County:	Not reported
TSD EPA ID:	CAD982484933
TSD County:	Not reported
Waste Category:	Other empty containers 30 gallons or more
Disposal Method:	Recycler
Tons:	11.5000
Facility County:	San Bernardino

---

541 **UNITED ROAD SERVICES** **San Bern. Co. Permit** **S108223747**
14973 SLOVER AVE **N/A**
FONTANA, CA 92337

San Bern. Co. Permit:

Region:	SAN BERNARDINO
Facility ID:	FA0009948
Owner:	UNITED ROAD SERVICES, INC
Permit Number:	PT0020635
Permit Category:	SPECIAL GENERATOR
Facility Status:	ACTIVE
Expiration Date:	08/31/2013

Region:	SAN BERNARDINO
Facility ID:	FA0009948
Owner:	UNITED ROAD SERVICES, INC
Permit Number:	PT0020636
Permit Category:	SPECIAL HANDLER
Facility Status:	ACTIVE

Map ID	Site	Database(s)	EPA ID Number
	UNITED ROAD SERVICES (Continued)		**S108223747**
	Expiration Date: 08/31/2013		
541	**UNITED ROAD SERVICES** **14973 SLOVER AVE** **FONTANA, CA 92337**	**HAZNET**	**S113132700** **N/A**

HAZNET:

Year:	2011
Gepaid:	CAL000283645
Contact:	LIDIA BECKER
Telephone:	9093579010
Mailing Name:	Not reported
Mailing Address:	14973 SLOVER AVE
Mailing City,St,Zip:	FONTANA, CA 923370000
Gen County:	Not reported
TSD EPA ID:	NVT330010000
TSD County:	Not reported
Waste Category:	Other organic solids
Disposal Method:	Landfill Or Surface Impoundment That Will Be Closed As Landfill(To Include On-Site Treatment And/Or Stabilization)
Tons:	0.5
Facility County:	San Bernardino

Year:	2011
Gepaid:	CAL000283645
Contact:	LIDIA BECKER
Telephone:	9093579010
Mailing Name:	Not reported
Mailing Address:	14973 SLOVER AVE
Mailing City,St,Zip:	FONTANA, CA 923370000
Gen County:	Not reported
TSD EPA ID:	TXD077603371
TSD County:	Not reported
Waste Category:	Hydrocarbon solvents (benzene, hexane, Stoddard, Etc.)
Disposal Method:	Fuel Blending Prior To Energy Recovery At Another Site
Tons:	Not reported
Facility County:	San Bernardino

Year:	2010
Gepaid:	CAL000283645
Contact:	LIDIA BECKER
Telephone:	9093579010
Mailing Name:	Not reported
Mailing Address:	14973 SLOVER AVE
Mailing City,St,Zip:	FONTANA, CA 923370000
Gen County:	Not reported
TSD EPA ID:	NVT330010000
TSD County:	Not reported
Waste Category:	Other organic solids
Disposal Method:	Landfill Or Surface Impoundment That Will Be Closed As Landfill(To Include On-Site Treatment And/Or Stabilization)
Tons:	0.45
Facility County:	San Bernardino

Year:	2009
Gepaid:	CAL000283645
Contact:	LIDIA BECKER
Telephone:	9093579010

Map ID	Site	Database(s)	EPA ID Number

UNITED ROAD SERVICES (Continued) **S113132700**

Mailing Name: Not reported
Mailing Address: 14973 SLOVER AVE
Mailing City,St,Zip: FONTANA, CA 92337
Gen County: Not reported
TSD EPA ID: NVT330010000
TSD County: Not reported
Waste Category: Other organic solids
Disposal Method: Landfill Or Surface Impoundment That Will Be Closed As Landfill(To Include On-Site Treatment And/Or Stabilization)
Tons: 0.55
Facility County: San Bernardino

Year: 2008
Gepaid: CAL000283645
Contact: LIDIA BECKER
Telephone: 9093579010
Mailing Name: Not reported
Mailing Address: 14973 SLOVER AVE
Mailing City,St,Zip: FONTANA, CA 92337
Gen County: Not reported
TSD EPA ID: CAD981427669
TSD County: Not reported
Waste Category: Unspecified oil-containing waste
Disposal Method: Not reported
Tons: 1
Facility County: San Bernardino

Click this hyperlink while viewing on your computer to access
6 additional CA_HAZNET: record(s) in the EDR Site Report.

---

544 **MOBIL** **CA FID UST** **S101591510**
10474 CITRUS **SWEEPS UST** **N/A**
FONTANA, CA 92400

CA FID UST:
Facility ID: 36008285
Regulated By: UTNKA
Regulated ID: Not reported
Cortese Code: Not reported
SIC Code: Not reported
Facility Phone: Not reported
Mail To: Not reported
Mailing Address: 170 E 17TH ST
Mailing Address 2: Not reported
Mailing City,St,Zip: FONTANA 92400
Contact: Not reported
Contact Phone: Not reported
DUNs Number: Not reported
NPDES Number: Not reported
EPA ID: Not reported
Comments: Not reported
Status: Active

SWEEPS UST:
Status: Active
Comp Number: 601
Number: 1

Map ID	Site	Database(s)	EPA ID Number

MOBIL (Continued) **S101591510**

Board Of Equalization: Not reported
Referral Date: 07-28-92
Action Date: 07-28-92
Created Date: 09-05-89
Tank Status: Not reported
Owner Tank Id: Not reported
Swrcb Tank Id: Not reported
Actv Date: Not reported
Capacity: Not reported
Tank Use: Not reported
Stg: Not reported
Content: Not reported
Number Of Tanks: Not reported

Status: Active
Comp Number: 601
Number: Not reported
Board Of Equalization: Not reported
Referral Date: Not reported
Action Date: Not reported
Created Date: Not reported
Tank Status: Not reported
Owner Tank Id: Not reported
Swrcb Tank Id: 36-000-000601-000001
Actv Date: Not reported
Capacity: 4000
Tank Use: M.V. FUEL
Stg: PRODUCT
Content: REG UNLEADED
Number Of Tanks: 3

Status: Active
Comp Number: 601
Number: Not reported
Board Of Equalization: Not reported
Referral Date: Not reported
Action Date: Not reported
Created Date: Not reported
Tank Status: Not reported
Owner Tank Id: Not reported
Swrcb Tank Id: 36-000-000601-000002
Actv Date: Not reported
Capacity: 4000
Tank Use: M.V. FUEL
Stg: PRODUCT
Content: REG UNLEADED
Number Of Tanks: Not reported

Status: Active
Comp Number: 601
Number: Not reported
Board Of Equalization: Not reported
Referral Date: Not reported
Action Date: Not reported
Created Date: Not reported
Tank Status: Not reported
Owner Tank Id: Not reported

Map ID	Site	Database(s)	EPA ID Number

MOBIL (Continued) **S101591510**

Swrcb Tank Id: 36-000-000601-000003
Actv Date: Not reported
Capacity: 4000
Tank Use: M.V. FUEL
Stg: PRODUCT
Content: REG UNLEADED
Number Of Tanks: Not reported

---

544 **7-11 STORE #33245** **HAZNET** **S112919961**
16096 SLOVER **N/A**
FONTANA, CA 92337

HAZNET:
Year: 2001
Gepaid: CAC002483423
Contact: RACHELLE RODRIGUEZ/ADMIN ASST
Telephone: 5039777745
Mailing Name: Not reported
Mailing Address: PO BOX 711
Mailing City,St,Zip: DALLAS, TX 752210000
Gen County: Not reported
TSD EPA ID: CAT080013352
TSD County: Not reported
Waste Category: Waste oil and mixed oil
Disposal Method: Recycler
Tons: 0.25
Facility County: San Bernardino

---

544 **7-ELEVEN** **UST** **U003937247**
16096 SLOVER AVE **N/A**
FONTANA, CA 92337

UST:
Facility ID: 99047824
Latitude: 34.0633123268285
Longitude: -117.454420924187

---

544 **7 ELEVEN #33245** **HAZNET** **S113122361**
16096 SLOVER AVE **N/A**
FONTANA, CA 92337

HAZNET:
Year: 2012
Gepaid: CAL000259905
Contact: JOSE RIOS
Telephone: 9728286592
Mailing Name: Not reported
Mailing Address: PO BOX 711
Mailing City,St,Zip: DALLAS, TX 752210711
Gen County: San Bernardino
TSD EPA ID: CAT080013352
TSD County: Los Angeles
Waste Category: Not reported
Disposal Method: Other Recovery Of Reclamation For Reuse Including Acid Regeneration, Organics Recovery Ect

Map ID	Site	Database(s)	EPA ID Number

7 ELEVEN #33245 (Continued) **S113122361**

Tons: 0.084
Facility County: San Bernardino

Year: 2011
Gepaid: CAL000259905
Contact: JOSE RIOS, ENVT'L MGR
Telephone: 9728286592
Mailing Name: Not reported
Mailing Address: PO BOX 711
Mailing City,St,Zip: DALLAS, TX 752210711
Gen County: Not reported
TSD EPA ID: CAT080013352
TSD County: Not reported
Waste Category: Aqueous solution with total organic residues less than 10 percent
Disposal Method: Other Recovery Of Reclamation For Reuse Including Acid Regeneration, Organics Recovery Ect
Tons: 9.6054
Facility County: San Bernardino

Year: 2011
Gepaid: CAL000259905
Contact: JOSE RIOS, ENVT'L MGR
Telephone: 9728286592
Mailing Name: Not reported
Mailing Address: PO BOX 711
Mailing City,St,Zip: DALLAS, TX 752210711
Gen County: Not reported
TSD EPA ID: NVT330010000
TSD County: Not reported
Waste Category: Other organic solids
Disposal Method: Landfill Or Surface Impoundment That Will Be Closed As Landfill(To Include On-Site Treatment And/Or Stabilization)
Tons: 0.0275
Facility County: San Bernardino

Year: 2010
Gepaid: CAL000259905
Contact: JOSE RIOS
Telephone: 9728286592
Mailing Name: Not reported
Mailing Address: PO BOX 711
Mailing City,St,Zip: DALLAS, TX 752210711
Gen County: Not reported
TSD EPA ID: NVT330010000
TSD County: Not reported
Waste Category: Other organic solids
Disposal Method: Landfill Or Surface Impoundment That Will Be Closed As Landfill(To Include On-Site Treatment And/Or Stabilization)
Tons: 0.111
Facility County: San Bernardino

Year: 2009
Gepaid: CAL000259905
Contact: KEN HILLIARD, ENVT'L MANAGER
Telephone: 9728286592
Mailing Name: Not reported
Mailing Address: PO BOX 711

Map ID	Site	Database(s)	EPA ID Number

7 ELEVEN #33245 (Continued) **S113122361**

Mailing City,St,Zip: DALLAS, TX 75221
Gen County: Not reported
TSD EPA ID: CAT080013352
TSD County: Not reported
Waste Category: Aqueous solution with total organic residues less than 10 percent
Disposal Method: Other Recovery Of Reclamation For Reuse Including Acid Regeneration, Organics Recovery Ect
Tons: 0.084
Facility County: San Bernardino

Click this hyperlink while viewing on your computer to access
13 additional CA_HAZNET: record(s) in the EDR Site Report.

---

544 **7-ELEVEN #33245** **San Bern. Co. Permit** **S105697554**
16096 SLOVER AVE **N/A**
FONTANA, CA 92335

San Bern. Co. Permit:
Region: SAN BERNARDINO
Facility ID: FA0001042
Owner: 7 ELEVEN, INC
Permit Number: PT0009825
Permit Category: HAZMAT HANDLER - UST ONLY
Facility Status: ACTIVE
Expiration Date: 01/31/2014

Region: SAN BERNARDINO
Facility ID: FA0001042
Owner: 7 ELEVEN, INC
Permit Number: PT0010638
Permit Category: UST OWNERSHIP/OPERATING PERMIT (PER UST)
Facility Status: ACTIVE
Expiration Date: 01/31/2014

Region: SAN BERNARDINO
Facility ID: FA0001042
Owner: 7 ELEVEN, INC
Permit Number: PT0010639
Permit Category: UST OWNERSHIP/OPERATING PERMIT (PER UST)
Facility Status: ACTIVE
Expiration Date: 01/31/2014

Region: SAN BERNARDINO
Facility ID: FA0001042
Owner: 7 ELEVEN, INC
Permit Number: PT0010640
Permit Category: UST OWNERSHIP/OPERATING PERMIT (PER UST)
Facility Status: ACTIVE
Expiration Date: 01/31/2014

Region: SAN BERNARDINO
Facility ID: FA0001042
Owner: 7 ELEVEN, INC
Permit Number: PT0010641
Permit Category: UST OWNERSHIP/OPERATING PERMIT (PER UST)
Facility Status: ACTIVE
Expiration Date: 01/31/2014

Map ID	Site	Database(s)	EPA ID Number

7-ELEVEN #33245 (Continued) **S105697554**

Region: SAN BERNARDINO
Facility ID: FA0001042
Owner: 7 ELEVEN, INC
Permit Number: PT0022919
Permit Category: WASTE INCIDENTAL UST OPERATION ONLY
Facility Status: ACTIVE
Expiration Date: 01/31/2014

---

545 **THE ENGINE DEPOT** **San Bern. Co. Permit** **S105159226**
10462 ELM AVE **N/A**
FONTANA, CA 92337

San Bern. Co. Permit:
Region: SAN BERNARDINO
Facility ID: FA0006657
Owner: SAMER MUSHER
Permit Number: PT0001116
Permit Category: SPECIAL HANDLER
Facility Status: INACTIVE
Expiration Date: 12/31/2002

Region: SAN BERNARDINO
Facility ID: FA0006657
Owner: SAMER MUSHER
Permit Number: PT0001117
Permit Category: SPECIAL GENERATOR
Facility Status: INACTIVE
Expiration Date: 12/31/2002

---

545 **ENGINE DEPOT** **HAZNET** **S113115777**
10462 ELM AVE **N/A**
FONTANA, CA 92337

HAZNET:
Year: 2002
Gepaid: CAL000234232
Contact: SAMER MASHER
Telephone: 9094348111
Mailing Name: Not reported
Mailing Address: 10462 ELM AVE
Mailing City,St,Zip: FONTANA, CA 923370000
Gen County: Not reported
TSD EPA ID: CAD099452708
TSD County: Not reported
Waste Category: Waste oil and mixed oil
Disposal Method: Recycler
Tons: 1.37
Facility County: San Bernardino

Map ID	Site	Database(s)	EPA ID Number
545	**EILEEN LEE** **10462 ELM AVE** **FONTANA, CA 92337**	**HAZNET**	**S112925132** **N/A**

HAZNET:

Year:	2003
Gepaid:	CAC002557067
Contact:	EILEEN LEE
Telephone:	7146813311
Mailing Name:	Not reported
Mailing Address:	15492 SLOVER AVE
Mailing City,St,Zip:	FONTANA, CA 92337
Gen County:	Not reported
TSD EPA ID:	CAT080033681
TSD County:	Not reported
Waste Category:	Other organic solids
Disposal Method:	Recycler
Tons:	0.14
Facility County:	San Bernardino

Year:	2003
Gepaid:	CAC002557067
Contact:	EILEEN LEE
Telephone:	7146813311
Mailing Name:	Not reported
Mailing Address:	15492 SLOVER AVE
Mailing City,St,Zip:	FONTANA, CA 92337
Gen County:	Not reported
TSD EPA ID:	CAT080013352
TSD County:	Not reported
Waste Category:	Oil/water separation sludge
Disposal Method:	Recycler
Tons:	10.42
Facility County:	San Bernardino

Map ID	Site	Database(s)	EPA ID Number
545	**HI TECH REBUILT ENGINES INC** **10462 ELM AVE** **FONTANA, CA**	**RCRA-SQG** **FINDS** **HAZNET**	**1004677770** **CAR000101386**

RCRA-SQG:

Date form received by agency:	07/27/2001
Facility name:	HI TECH REBUILT ENGINES INC
Facility address:	10462 ELM AVE FONTANA, CA 92337
EPA ID:	CAR000101386
Contact:	ART AMAD
Contact address:	10462 ELM AVE FONTANA, CA 92337
Contact country:	US
Contact telephone:	(909) 428-2681
Contact email:	Not reported
EPA Region:	09
Classification:	Small Small Quantity Generator
Description:	Handler: generates more than 100 and less than 1000 kg of hazardous waste during any calendar month and accumulates less than 6000 kg of hazardous waste at any time; or generates 100 kg or less of hazardous waste during any calendar month, and accumulates more than 1000 kg of hazardous waste at any time

Map ID	Site	Database(s)	EPA ID Number

HI TECH REBUILT ENGINES INC (Continued) **1004677770**

Owner/Operator Summary:

Owner/operator name:	ART AMAD
Owner/operator address:	10462 ELM AVE FONTANA, CA 92337
Owner/operator country:	Not reported
Owner/operator telephone:	(909) 428-2681
Legal status:	Private
Owner/Operator Type:	Owner
Owner/Op start date:	Not reported
Owner/Op end date:	Not reported

Handler Activities Summary:

U.S. importer of hazardous waste:	No
Mixed waste (haz. and radioactive):	No
Recycler of hazardous waste:	No
Transporter of hazardous waste:	No
Treater, storer or disposer of HW:	No
Underground injection activity:	No
On-site burner exemption:	No
Furnace exemption:	No
Used oil fuel burner:	No
Used oil processor:	No
User oil refiner:	No
Used oil fuel marketer to burner:	No
Used oil Specification marketer:	No
Used oil transfer facility:	No
Used oil transporter:	No

Hazardous Waste Summary:

Waste code:	D003
Waste name:	A MATERIAL IS CONSIDERED TO BE A REACTIVE HAZARDOUS WASTE IF IT IS NORMALLY UNSTABLE, REACTS VIOLENTLY WITH WATER, GENERATES TOXIC GASES WHEN EXPOSED TO WATER OR CORROSIVE MATERIALS, OR IF IT IS CAPABLE OF DETONATION OR EXPLOSION WHEN EXPOSED TO HEAT OR A FLAME. ONE EXAMPLE OF SUCH WASTE WOULD BY WASTE GUNPOWDER.
Waste code:	D039
Waste name:	TETRACHLOROETHYLENE
Violation Status:	No violations found

FINDS:

Registry ID: 110012199138

Environmental Interest/Information System

RCRAInfo is a national information system that supports the Resource Conservation and Recovery Act (RCRA) program through the tracking of events and activities related to facilities that generate, transport, and treat, store, or dispose of hazardous waste. RCRAInfo allows RCRA program staff to track the notification, permit, compliance, and corrective action activities required under RCRA.

HAZNET:

Year: 2001

Map ID	Site	Database(s)	EPA ID Number

HI TECH REBUILT ENGINES INC (Continued) **1004677770**

Gepaid: CAR000101386
Contact: Art Amad
Telephone: 9094282681
Mailing Name: Not reported
Mailing Address: 10462 Elm Ave
Mailing City,St,Zip: Fontana, CA 92337
Gen County: Not reported
TSD EPA ID: CAT000613927
TSD County: Not reported
Waste Category: Aqueous solution with total organic residues less than 10 percent
Disposal Method: Transfer Station
Tons: 0.22
Facility County: San Bernardino

---

577 **ARCO AM/PM FONTANA** **San Bern. Co. Permit** **S106911255**
16120 SLOVER AVE **N/A**
FONTANA, CA 92337

San Bern. Co. Permit:

Region: SAN BERNARDINO
Facility ID: FA0007994
Owner: SAMGHARADI, BEHDOUZ SAFI
Permit Number: PT0016829
Permit Category: HAZMAT HANDLER 0-10 EMPLOYEES
Facility Status: ACTIVE
Expiration Date: 12/31/2013

Region: SAN BERNARDINO
Facility ID: FA0007994
Owner: SAMGHARADI, BEHDOUZ SAFI
Permit Number: PT0016830
Permit Category: UST OWNERSHIP/OPERATING PERMIT (PER UST)
Facility Status: ACTIVE
Expiration Date: 12/31/2013

Region: SAN BERNARDINO
Facility ID: FA0007994
Owner: SAMGHARADI, BEHDOUZ SAFI
Permit Number: PT0016831
Permit Category: UST OWNERSHIP/OPERATING PERMIT (PER UST)
Facility Status: ACTIVE
Expiration Date: 12/31/2013

Region: SAN BERNARDINO
Facility ID: FA0007994
Owner: SAMGHARADI, BEHDOUZ SAFI
Permit Number: PT0016832
Permit Category: UST OWNERSHIP/OPERATING PERMIT (PER UST)
Facility Status: ACTIVE
Expiration Date: 12/31/2013

Region: SAN BERNARDINO
Facility ID: FA0007994
Owner: SAMGHARADI, BEHDOUZ SAFI
Permit Number: PT0020193
Permit Category: WASTE INCIDENTAL UST OPERATION ONLY
Facility Status: ACTIVE
Expiration Date: 12/31/2013

Map ID	Site	Database(s)	EPA ID Number
578	**PDM TRANSPORTATION INC** **16016 SLOVER AVE** **FONTANA, CA 92337**	**HAZNET**	**S113133726** **N/A**

HAZNET:

Year:	2012
Gepaid:	CAL000285933
Contact:	DANIEL DEL MIRO
Telephone:	9095747035
Mailing Name:	Not reported
Mailing Address:	16016 SLOVER AVE
Mailing City,St,Zip:	FONTANA, CA 923370000
Gen County:	San Bernardino
TSD EPA ID:	CAD099452708
TSD County:	Los Angeles
Waste Category:	Not reported
Disposal Method:	Other Recovery Of Reclamation For Reuse Including Acid Regeneration, Organics Recovery Ect
Tons:	1.33
Facility County:	San Bernardino

Year:	2011
Gepaid:	CAL000285933
Contact:	DANIEL DEL MIRO
Telephone:	9095747035
Mailing Name:	Not reported
Mailing Address:	16016 SLOVER AVE
Mailing City,St,Zip:	BALDWIN PARK, CA 923370000
Gen County:	Not reported
TSD EPA ID:	CAD099452708
TSD County:	Not reported
Waste Category:	Waste oil and mixed oil
Disposal Method:	Other Recovery Of Reclamation For Reuse Including Acid Regeneration, Organics Recovery Ect
Tons:	5.13
Facility County:	San Bernardino

Year:	2010
Gepaid:	CAL000285933
Contact:	DANIEL DEL MIRO
Telephone:	9095747035
Mailing Name:	Not reported
Mailing Address:	16016 SLOVER AVE
Mailing City,St,Zip:	FONTANA, CA 923370000
Gen County:	Not reported
TSD EPA ID:	CAD981696420
TSD County:	Not reported
Waste Category:	Unspecified organic liquid mixture
Disposal Method:	Storage, Bulking, And/Or Transfer Off Site--No Treatment/Reovery (H010-H129) Or (H131-H135)
Tons:	1.207
Facility County:	San Bernardino

Year:	2009
Gepaid:	CAL000285933
Contact:	DANIEL DEL MIRO
Telephone:	9095747035
Mailing Name:	Not reported
Mailing Address:	16016 SLOVER AVE

Map ID	Site	Database(s)	EPA ID Number

PDM TRANSPORTATION INC (Continued) **S113133726**

Mailing City,St,Zip: BALDWIN PARK, CA 923370000
Gen County: Not reported
TSD EPA ID: CAD099452708
TSD County: Not reported
Waste Category: Waste oil and mixed oil
Disposal Method: Other Recovery Of Reclamation For Reuse Including Acid Regeneration, Organics Recovery Ect
Tons: 1.71
Facility County: San Bernardino

Year: 2008
Gepaid: CAL000285933
Contact: DANIEL DEL MIRO
Telephone: 9095747035
Mailing Name: Not reported
Mailing Address: 16016 SLOVER AVE
Mailing City,St,Zip: BALDWIN PARK, CA 923370000
Gen County: Not reported
TSD EPA ID: CAD099452708
TSD County: Not reported
Waste Category: Waste oil and mixed oil
Disposal Method: Other Recovery Of Reclamation For Reuse Including Acid Regeneration, Organics Recovery Ect
Tons: 10.203
Facility County: San Bernardino

Click this hyperlink while viewing on your computer to access
6 additional CA_HAZNET: record(s) in the EDR Site Report.

---

578 **WABASH NATIONAL TRAILER CENTERS** **HAZNET** **S113100627**
16025 SLOVER AVE **N/A**
FONTANA, CA 92337

HAZNET:
Year: 2012
Gepaid: CAL000191699
Contact: BOB FRITCHEN
Telephone: 9098220506
Mailing Name: Not reported
Mailing Address: 16025 SLOVER AVE
Mailing City,St,Zip: FONTANA, CA 923370000
Gen County: San Bernardino
TSD EPA ID: CAT000613893
TSD County: Los Angeles
Waste Category: Not reported
Disposal Method: Storage, Bulking, And/Or Transfer Off Site--No Treatment/Reovery (H010-H129) Or (H131-H135)
Tons: 0.05
Facility County: San Bernardino

Year: 2012
Gepaid: CAL000191699
Contact: BOB FRITCHEN
Telephone: 9098220506
Mailing Name: Not reported
Mailing Address: 16025 SLOVER AVE
Mailing City,St,Zip: FONTANA, CA 923370000
Gen County: San Bernardino

Map ID	Site	Database(s)	EPA ID Number

WABASH NATIONAL TRAILER CENTERS (Continued) **S113100627**

TSD EPA ID: ARD981057870
TSD County: 99
Waste Category: Not reported
Disposal Method: Fuel Blending Prior To Energy Recovery At Another Site
Tons: 0.2
Facility County: San Bernardino

Year: 2011
Gepaid: CAL000191699
Contact: CRAIG HICKMAN
Telephone: 9098220605
Mailing Name: Not reported
Mailing Address: 16025 SLOVER AVE
Mailing City,St,Zip: FONTANA, CA 923370000
Gen County: Not reported
TSD EPA ID: CAT000613893
TSD County: Not reported
Waste Category: Unspecified solvent mixture
Disposal Method: Storage, Bulking, And/Or Transfer Off Site--No Treatment/Reovery (H010-H129) Or (H131-H135)
Tons: 0.1375
Facility County: San Bernardino

Year: 2010
Gepaid: CAL000191699
Contact: BOB FRITCHEN
Telephone: 9098220506
Mailing Name: Not reported
Mailing Address: 16025 SLOVER AVE
Mailing City,St,Zip: FONTANA, CA 923370000
Gen County: Not reported
TSD EPA ID: CAD008252405
TSD County: Not reported
Waste Category: Unspecified solvent mixture
Disposal Method: Solvents Recovery
Tons: 0.198
Facility County: San Bernardino

Year: 2010
Gepaid: CAL000191699
Contact: BOB FRITCHEN
Telephone: 9098220506
Mailing Name: Not reported
Mailing Address: 16025 SLOVER AVE
Mailing City,St,Zip: FONTANA, CA 923370000
Gen County: Not reported
TSD EPA ID: TXD077603371
TSD County: Not reported
Waste Category: Unspecified solvent mixture
Disposal Method: Fuel Blending Prior To Energy Recovery At Another Site
Tons: 0.225
Facility County: San Bernardino

Click this hyperlink while viewing on your computer to access
18 additional CA_HAZNET: record(s) in the EDR Site Report.

Map ID	Site	Database(s)	EPA ID Number

586 **KPL TRUCKING INC** **San Bern. Co. Permit** **S113160504**
15754 SLOVER AVE UNIT C **HAZNET** **N/A**
FONTANA, CA 92337

San Bern. Co. Permit:
Region: SAN BERNARDINO
Facility ID: FA0015100
Owner: EDWIN MOH
Permit Number: PT0026320
Permit Category: HAZWASTE GENERAL ACTIVITY (NB)
Facility Status: ACTIVE
Expiration Date: 08/31/2014

HAZNET:
Year: 2012
Gepaid: CAL000358753
Contact: GRACE YOON/DIRECTOR
Telephone: 9097868217
Mailing Name: Not reported
Mailing Address: 15754 SLOVER AVE UNIT C
Mailing City,St,Zip: FONTANA, CA 923377399
Gen County: San Bernardino
TSD EPA ID: CAD099452708
TSD County: Los Angeles
Waste Category: Not reported
Disposal Method: Other Recovery Of Reclamation For Reuse Including Acid Regeneration, Organics Recovery Ect
Tons: 2.318
Facility County: San Bernardino

Year: 2011
Gepaid: CAL000358753
Contact: WOO JIN KANG/PRES
Telephone: 9097868217
Mailing Name: Not reported
Mailing Address: 15754 SLOVER AVE UNIT C
Mailing City,St,Zip: FONTANA, CA 923377399
Gen County: Not reported
TSD EPA ID: CAD099452708
TSD County: Not reported
Waste Category: Waste oil and mixed oil
Disposal Method: Other Recovery Of Reclamation For Reuse Including Acid Regeneration, Organics Recovery Ect
Tons: 3.705
Facility County: San Bernardino

---

586 **CONSTRUCTION TEAMSTERS TRAINING PROGRAM** **HAZNET** **S112966712**
15732 SLOVER AVE **N/A**
FONTANA, CA 92337

HAZNET:
Year: 2007
Gepaid: CAC002624905
Contact: ANDY NICHOLS
Telephone: 9093490565
Mailing Name: Not reported
Mailing Address: 15732 SLOVER AVE
Mailing City,St,Zip: FONTANA, CA 923377389
Gen County: Not reported

Map ID	Site	Database(s)	EPA ID Number

CONSTRUCTION TEAMSTERS TRAINING PROGRAM (Continued) **S112966712**

TSD EPA ID: CAD099452708
TSD County: Not reported
Waste Category: Waste oil and mixed oil
Disposal Method: Other Recovery Of Reclamation For Reuse Including Acid Regeneration, Organics Recovery Ect
Tons: 0.41
Facility County: San Bernardino

---

586 **CONSTRUCTION TEAMSTERS TRAINING & UPGRADING FUND OF SOUTHERN** **HAZNET** **S113468271**
15732 SLOVER AVE **N/A**
FONTANA, CA 92337

HAZNET:
Year: 2010
Gepaid: CAL000355419
Contact: ARTHUR MANGER
Telephone: 9093490565
Mailing Name: Not reported
Mailing Address: 15732 SLOVER AVE
Mailing City,St,Zip: FONTANA, CA 923370000
Gen County: Not reported
TSD EPA ID: CAD099452708
TSD County: Not reported
Waste Category: Waste oil and mixed oil
Disposal Method: Other Recovery Of Reclamation For Reuse Including Acid Regeneration, Organics Recovery Ect
Tons: 0.836
Facility County: San Bernardino

---

586 **ANDRUS TRANSPORTATION SERVICES INC** **HAZNET** **S113149645**
15777 SLOVER AVE **N/A**
FONTANA, CA 92337

HAZNET:
Year: 2012
Gepaid: CAL000324337
Contact: SHAWN DANIELS
Telephone: 4356322614
Mailing Name: Not reported
Mailing Address: 3185 E DESERET DR
Mailing City,St,Zip: ST GEORGE, UT 847900000
Gen County: San Bernardino
TSD EPA ID: CAD099452708
TSD County: Los Angeles
Waste Category: Not reported
Disposal Method: Other Recovery Of Reclamation For Reuse Including Acid Regeneration, Organics Recovery Ect
Tons: 7.695
Facility County: San Bernardino

Year: 2011
Gepaid: CAL000324337
Contact: SHAWN DANIELS
Telephone: 4356322614
Mailing Name: Not reported
Mailing Address: 3185 E DESERET DR

Map ID	Site	Database(s)	EPA ID Number

ANDRUS TRANSPORTATION SERVICES INC (Continued) **S113149645**

Mailing City,St,Zip: ST GEORGE, UT 847900000
Gen County: Not reported
TSD EPA ID: CAD099452705
TSD County: Not reported
Waste Category: Waste oil and mixed oil
Disposal Method: Other Recovery Of Reclamation For Reuse Including Acid Regeneration, Organics Recovery Ect
Tons: 0.76
Facility County: San Bernardino

Year: 2011
Gepaid: CAL000324337
Contact: SHAWN DANIELS
Telephone: 4356322614
Mailing Name: Not reported
Mailing Address: 3185 E DESERET DR
Mailing City,St,Zip: ST GEORGE, UT 847900000
Gen County: Not reported
TSD EPA ID: TXD077603371
TSD County: Not reported
Waste Category: Unspecified solvent mixture
Disposal Method: Fuel Blending Prior To Energy Recovery At Another Site
Tons: 0.15
Facility County: San Bernardino

Year: 2011
Gepaid: CAL000324337
Contact: SHAWN DANIELS
Telephone: 4356322614
Mailing Name: Not reported
Mailing Address: 3185 E DESERET DR
Mailing City,St,Zip: ST GEORGE, UT 847900000
Gen County: Not reported
TSD EPA ID: CAT000613893
TSD County: Not reported
Waste Category: Unspecified solvent mixture
Disposal Method: Storage, Bulking, And/Or Transfer Off Site--No Treatment/Reovery (H010-H129) Or (H131-H135)
Tons: 0.0725
Facility County: San Bernardino

Year: 2011
Gepaid: CAL000324337
Contact: SHAWN DANIELS
Telephone: 4356322614
Mailing Name: Not reported
Mailing Address: 3185 E DESERET DR
Mailing City,St,Zip: ST GEORGE, UT 847900000
Gen County: Not reported
TSD EPA ID: CAT000613893
TSD County: Not reported
Waste Category: Unspecified solvent mixture
Disposal Method: Storage, Bulking, And/Or Transfer Off Site--No Treatment/Reovery (H010-H129) Or (H131-H135)
Tons: 0.0725
Facility County: San Bernardino

Map ID	Site	Database(s)	EPA ID Number

ANDRUS TRANSPORTATION SERVICES INC (Continued) **S113149645**

Click this hyperlink while viewing on your computer to access
11 additional CA_HAZNET: record(s) in the EDR Site Report.

---

586 **JS FABRICATION** **HAZNET** **S112890761**
15777 SLOVER **N/A**
FONTANA, CA 92337

HAZNET:

Year:	1999
Gepaid:	CAC001428712
Contact:	JS FABRICATION
Telephone:	9093565644
Mailing Name:	Not reported
Mailing Address:	15777 SLOVER
Mailing City,St,Zip:	FONTANA, CA 923370000
Gen County:	Not reported
TSD EPA ID:	CAT080013352
TSD County:	Not reported
Waste Category:	Tank bottom waste
Disposal Method:	Recycler
Tons:	2.9190
Facility County:	San Bernardino

Year:	1999
Gepaid:	CAC001428712
Contact:	JS FABRICATION
Telephone:	9093565644
Mailing Name:	Not reported
Mailing Address:	15777 SLOVER
Mailing City,St,Zip:	FONTANA, CA 923370000
Gen County:	Not reported
TSD EPA ID:	CAD982484933
TSD County:	Not reported
Waste Category:	Other empty containers 30 gallons or more
Disposal Method:	Recycler
Tons:	6.0000
Facility County:	San Bernardino

---

586 **FULL SERVICE EQUIPMENT, INC.** **LUST** **S101619262**
15777 SLOVER AVE **CA FID UST** **N/A**
FONTANA, CA 92335 **SWEEPS UST**

LUST REG 8:

Region:	8
County:	San Bernardino
Regional Board:	Santa Ana Region
Facility Status:	Case Closed
Case Number:	083603578T
Local Case Num:	99121
Case Type:	Soil only
Substance:	Diesel
Qty Leaked:	Not reported
Abate Method:	Not reported
Cross Street:	POPLAR
Enf Type:	CLOS
Funding:	Not reported

Map ID	Site	Database(s)	EPA ID Number

FULL SERVICE EQUIPMENT, INC. (Continued) **S101619262**

How Discovered:	Tank Closure
How Stopped:	Not reported
Leak Cause:	UNK
Leak Source:	UNK
Global ID:	T0607100606
How Stopped Date:	5/26/1999
Enter Date:	12/17/1999
Review Date:	8/30/1999
Prelim Assess:	Not reported
Discover Date:	8/27/1999
Enforcement Date:	Not reported
Close Date:	8/14/2000
Workplan:	Not reported
Pollution Char:	Not reported
Remed Plan:	Not reported
Remed Action:	Not reported
Monitoring:	Not reported
Enter Date:	12/17/1999
GW Qualifies:	Not reported
Soil Qualifies:	Not reported
Operator:	Not reported
Facility Contact:	Not reported
Interim:	Not reported
Oversite Program:	LUST
Latitude:	34.062863
Longitude:	-117.460842
MTBE Date:	Not reported
Max MTBE GW:	Not reported
MTBE Concentration:	0
Max MTBE Soil:	Not reported
MTBE Fuel:	0
MTBE Tested:	Not Required to be Tested.
MTBE Class:	*
Staff:	TME
Staff Initials:	JC3
Lead Agency:	Local Agency
Local Agency:	36000L
Hydr Basin #:	UPPER SANTA ANA VALL
Beneficial:	Not reported
Priority:	Not reported
Cleanup Fund Id:	Not reported
Work Suspended:	No
Summary:	Site Closed on August 14, 2000

CA FID UST:

Facility ID:	36007221
Regulated By:	UTNKA
Regulated ID:	00024644
Cortese Code:	Not reported
SIC Code:	Not reported
Facility Phone:	7148224299
Mail To:	Not reported
Mailing Address:	P O BOX
Mailing Address 2:	Not reported
Mailing City,St,Zip:	FONTANA 92335
Contact:	Not reported
Contact Phone:	Not reported

Map ID	Site	Database(s)	EPA ID Number

FULL SERVICE EQUIPMENT, INC. (Continued) **S101619262**

DUNs Number: Not reported
NPDES Number: Not reported
EPA ID: Not reported
Comments: Not reported
Status: Active

SWEEPS UST:
Status: Active
Comp Number: 24644
Number: 9
Board Of Equalization: 44-020802
Referral Date: 03-16-92
Action Date: 03-16-92
Created Date: 02-29-88
Tank Status: A
Owner Tank Id: J165718
Swrcb Tank Id: 36-000-024644-000001
Actv Date: 07-01-85
Capacity: 6000
Tank Use: M.V. FUEL
Stg: P
Content: REG UNLEADED
Number Of Tanks: 2

Status: Active
Comp Number: 24644
Number: 9
Board Of Equalization: 44-020802
Referral Date: 03-16-92
Action Date: 03-16-92
Created Date: 02-29-88
Tank Status: A
Owner Tank Id: J165720
Swrcb Tank Id: 36-000-024644-000002
Actv Date: 07-01-85
Capacity: 6000
Tank Use: M.V. FUEL
Stg: P
Content: DIESEL
Number Of Tanks: Not reported

---

586 **JS FABRICATION, INC.** **LUST** **S103368635**
15777 SLOVER AVE **San Bern. Co. Permit** **N/A**
FONTANA, CA 92335

LUST:
Region: STATE
Global Id: T0607100606
Latitude: 34.06201
Longitude: -117.460592
Case Type: LUST Cleanup Site
Status: Completed - Case Closed
Status Date: 08/14/2000
Lead Agency: SAN BERNARDINO COUNTY
Case Worker: JC
Local Agency: SAN BERNARDINO COUNTY
RB Case Number: 083603578T

Map ID	Site	Database(s)	EPA ID Number

JS FABRICATION, INC. (Continued) **S103368635**

LOC Case Number: 99121
File Location: Local Agency
Potential Media Affect: Soil
Potential Contaminants of Concern: Diesel
Site History: Not reported

Click here to access the California GeoTracker records for this facility:

Contact:
Global Id: T0607100606
Contact Type: Local Agency Caseworker
Contact Name: JACKSON CRUTSINGER
Organization Name: SAN BERNARDINO COUNTY
Address: 620 SOUTH E STREET
City: SAN BERNARDINO
Email: jcrutsinger@sbcfire.org
Phone Number: Not reported

Global Id: T0607100606
Contact Type: Regional Board Caseworker
Contact Name: TOM E. MBEKE-EKANEM
Organization Name: SANTA ANA RWQCB (REGION 8)
Address: 3737 MAIN STREET, SUITE 500
City: RIVERSIDE
Email: tmbeke-ekanem@waterboards.ca.gov
Phone Number: 9513202007

Status History:
Global Id: T0607100606
Status: Completed - Case Closed
Status Date: 08/14/2000

Global Id: T0607100606
Status: Open - Case Begin Date
Status Date: 05/26/1999

Global Id: T0607100606
Status: Open - Site Assessment
Status Date: 08/30/1999

Regulatory Activities:
Global Id: T0607100606
Action Type: Other
Date: 01/01/1950
Action: Leak Discovery

Global Id: T0607100606
Action Type: Other
Date: 01/01/1950
Action: Leak Reported

Global Id: T0607100606
Action Type: ENFORCEMENT
Date: 07/18/2000
Action: LOP Case Closure Summary to RB

Global Id: T0607100606

Map ID	Site	Database(s)	EPA ID Number

JS FABRICATION, INC. (Continued) **S103368635**

Action Type: ENFORCEMENT
Date: 08/14/2000
Action: Closure/No Further Action Letter

Global Id: T0607100606
Action Type: Other
Date: 01/01/1950
Action: Leak Stopped

San Bern. Co. Permit:
Region: SAN BERNARDINO
Facility ID: FA0004180
Owner: SARRATT, WALT
Permit Number: PT0002203
Permit Category: CONDITIONALLY EXEMPT SMALL QUANTITY GENERATOR
Facility Status: INACTIVE
Expiration Date: 07/31/2003

Region: SAN BERNARDINO
Facility ID: FA0004180
Owner: SARRATT, WALT
Permit Number: PT0002204
Permit Category: SPECIAL HANDLER
Facility Status: INACTIVE
Expiration Date: 07/31/2003

---

588 **KENNETH HINDT TRUCK AND TRAILER REPAIR** **HAZNET** **S113097019**
15833 SLOVER **N/A**
FONTANA, CA 92337

HAZNET:
Year: 2001
Gepaid: CAL000182909
Contact: KENNETH HINDT - OWNER
Telephone: 9093560444
Mailing Name: Not reported
Mailing Address: 15833 SLOVER
Mailing City,St,Zip: FONTANA, CA 923370000
Gen County: Not reported
TSD EPA ID: CAT000613927
TSD County: Not reported
Waste Category: Aqueous solution with total organic residues less than 10 percent
Disposal Method: Transfer Station
Tons: 0.07
Facility County: San Bernardino

Map ID	Site	Database(s)	EPA ID Number

589 **G.O. PALLETS, INC** **San Bern. Co. Permit** **S104766436**
15642 SLOVER AVE **N/A**
FONTANA, CA 92337

San Bern. Co. Permit:

Region:	SAN BERNARDINO
Facility ID:	FA0003391
Owner:	MONTES, LINA
Permit Number:	PT0009056
Permit Category:	HAZMAT HANDLER 0-10 EMPLOYEES
Facility Status:	ACTIVE
Expiration Date:	11/30/2013

Region:	SAN BERNARDINO
Facility ID:	FA0003391
Owner:	MONTES, LINA
Permit Number:	PT0023410
Permit Category:	CONDITIONALLY EXEMPT SMALL QUANTITY GENERATOR
Facility Status:	ACTIVE
Expiration Date:	11/30/2013

---

590 **I-10 ALIGNMENTS TRUCK MAINTENANCE** **HAZNET** **S113151378**
14928 SLOVER AVE **N/A**
FONTANA, CA 92337

HAZNET:

Year:	2010
Gepaid:	CAL000329017
Contact:	MATT FLORES
Telephone:	9096443029
Mailing Name:	Not reported
Mailing Address:	333 W MIRAMONT ST
Mailing City,St,Zip:	RIALTO, CA 923767414
Gen County:	Not reported
TSD EPA ID:	CAD099452708
TSD County:	Not reported
Waste Category:	Waste oil and mixed oil
Disposal Method:	Other Recovery Of Reclamation For Reuse Including Acid Regeneration, Organics Recovery Ect
Tons:	1.52
Facility County:	San Bernardino

Year:	2010
Gepaid:	CAL000329017
Contact:	MATT FLORES
Telephone:	9096443029
Mailing Name:	Not reported
Mailing Address:	333 W MIRAMONT ST
Mailing City,St,Zip:	RIALTO, CA 923767414
Gen County:	Not reported
TSD EPA ID:	CAD981696420
TSD County:	Not reported
Waste Category:	Unspecified organic liquid mixture
Disposal Method:	Storage, Bulking, And/Or Transfer Off Site--No Treatment/Reovery (H010-H129) Or (H131-H135)
Tons:	0.187
Facility County:	San Bernardino

Year:	2008
Gepaid:	CAL000329017

Map ID	Site	Database(s)	EPA ID Number

I-10 ALIGNMENTS TRUCK MAINTENANCE (Continued) **S113151378**

Contact: MATT FLORES
Telephone: 9096443029
Mailing Name: Not reported
Mailing Address: 333 MIRAMONT STREET
Mailing City,St,Zip: RIALTO, CA 923760000
Gen County: Not reported
TSD EPA ID: CAD099452708
TSD County: Not reported
Waste Category: Waste oil and mixed oil
Disposal Method: Other Recovery Of Reclamation For Reuse Including Acid Regeneration, Organics Recovery Ect
Tons: 1.824
Facility County: San Bernardino

Year: 2008
Gepaid: CAL000329017
Contact: MATT FLORES
Telephone: 9096443029
Mailing Name: Not reported
Mailing Address: 333 MIRAMONT STREET
Mailing City,St,Zip: RIALTO, CA 923760000
Gen County: Not reported
TSD EPA ID: CAT080013352
TSD County: Not reported
Waste Category: Waste oil and mixed oil
Disposal Method: Other Recovery Of Reclamation For Reuse Including Acid Regeneration, Organics Recovery Ect
Tons: 0.76
Facility County: San Bernardino

---

590 **J & J TIRE AND SERVICE, INC.** **San Bern. Co. Permit** **S104764475**
14928 SLOVER AVE **N/A**
FONTANA, CA 92335

San Bern. Co. Permit:
Region: SAN BERNARDINO
Facility ID: FA0001644
Owner: QUINORES, ERNESTO
Permit Number: PT0007760
Permit Category: SPECIAL HANDLER
Facility Status: INACTIVE
Expiration Date: 05/31/2009

Region: SAN BERNARDINO
Facility ID: FA0001644
Owner: QUINORES, ERNESTO
Permit Number: PT0007761
Permit Category: SPECIAL GENERATOR
Facility Status: INACTIVE
Expiration Date: 05/31/2009

Map ID	Site	Database(s)	EPA ID Number
590	**SEMMATERIALS L P** **14929 SLOVER AVENUE** **FONTANA, CA 92337**	**HAZNET**	**S113009911** **N/A**

HAZNET:

Year:	2010
Gepaid:	CAD981674484
Contact:	HUBERT ROMERO
Telephone:	9098290505
Mailing Name:	Not reported
Mailing Address:	14929 SLOVER AVENUE
Mailing City,St,Zip:	FONTANA, CA 923370000
Gen County:	Not reported
TSD EPA ID:	NVT330010000
TSD County:	Not reported
Waste Category:	Not reported
Disposal Method:	Landfill Or Surface Impoundment That Will Be Closed As Landfill(To Include On-Site Treatment And/Or Stabilization)
Tons:	0.0035
Facility County:	San Bernardino

Year:	2010
Gepaid:	CAD981674484
Contact:	HUBERT ROMERO
Telephone:	9098290505
Mailing Name:	Not reported
Mailing Address:	14929 SLOVER AVENUE
Mailing City,St,Zip:	FONTANA, CA 923370000
Gen County:	Not reported
TSD EPA ID:	NVT330010000
TSD County:	Not reported
Waste Category:	Not reported
Disposal Method:	Landfill Or Surface Impoundment That Will Be Closed As Landfill(To Include On-Site Treatment And/Or Stabilization)
Tons:	0.0035
Facility County:	San Bernardino

Year:	2010
Gepaid:	CAD981674484
Contact:	HUBERT ROMERO
Telephone:	9098290505
Mailing Name:	Not reported
Mailing Address:	14929 SLOVER AVENUE
Mailing City,St,Zip:	FONTANA, CA 923370000
Gen County:	Not reported
TSD EPA ID:	NVT330010000
TSD County:	Not reported
Waste Category:	Not reported
Disposal Method:	Landfill Or Surface Impoundment That Will Be Closed As Landfill(To Include On-Site Treatment And/Or Stabilization)
Tons:	0.0035
Facility County:	San Bernardino

Year:	2010
Gepaid:	CAD981674484
Contact:	HUBERT ROMERO
Telephone:	9098290505
Mailing Name:	Not reported
Mailing Address:	14929 SLOVER AVENUE

Map ID	Site	Database(s)	EPA ID Number

SEMMATERIALS L P (Continued) **S113009911**

Mailing City,St,Zip: FONTANA, CA 923370000
Gen County: Not reported
TSD EPA ID: TXD077603371
TSD County: Not reported
Waste Category: Not reported
Disposal Method: Storage, Bulking, And/Or Transfer Off Site--No Treatment/Reovery (H010-H129) Or (H131-H135)
Tons: 0.001
Facility County: San Bernardino

Year: 2010
Gepaid: CAD981674484
Contact: HUBERT ROMERO
Telephone: 9098290505
Mailing Name: Not reported
Mailing Address: 14929 SLOVER AVENUE
Mailing City,St,Zip: FONTANA, CA 923370000
Gen County: Not reported
TSD EPA ID: TXD077603371
TSD County: Not reported
Waste Category: Unspecified solvent mixture
Disposal Method: Fuel Blending Prior To Energy Recovery At Another Site
Tons: 0.06
Facility County: San Bernardino

Click this hyperlink while viewing on your computer to access
115 additional CA_HAZNET: record(s) in the EDR Site Report.

---

590 **ERGON ASPHALT AND EMULSIONS INC** **RCRA-SQG** **1000238301**
14929 SLOVER AVE **FINDS** **CAD981674484**
FONTANA, CA 92337 **San Bern. Co. Permit**

RCRA-SQG:
Date form received by agency: 06/16/2009
Facility name: ERGON ASPHALT AND EMULSIONS INC
Facility address: 14929 SLOVER AVE
FONTANA, CA 92337
EPA ID: CAD981674484
Mailing address: PO BOX 1639
JACKSON, MS 39215
Contact: JAKE NEIHAUS
Contact address: PO BOX 1639
JACKSON, MS 39215
Contact country: US
Contact telephone: 601-933-3123
Contact email: JAKE.NEIHAUS@ERGON.COM
EPA Region: 09
Classification: Small Small Quantity Generator
Description: Handler: generates more than 100 and less than 1000 kg of hazardous waste during any calendar month and accumulates less than 6000 kg of hazardous waste at any time; or generates 100 kg or less of hazardous waste during any calendar month, and accumulates more than 1000 kg of hazardous waste at any time

Owner/Operator Summary:
Owner/operator name: ERGON ASPHALT AND EMULSIONS INC
Owner/operator address: Not reported

Map ID	Site	Database(s)	EPA ID Number

ERGON ASPHALT AND EMULSIONS INC (Continued) **1000238301**

Not reported
Owner/operator country: Not reported
Owner/operator telephone: Not reported
Legal status: Private
Owner/Operator Type: Operator
Owner/Op start date: 05/15/2009
Owner/Op end date: Not reported

Owner/operator name: KOCH MATERIALS COMPANY
Owner/operator address: Not reported
Not reported
Owner/operator country: US
Owner/operator telephone: Not reported
Legal status: Private
Owner/Operator Type: Operator
Owner/Op start date: 09/22/1979
Owner/Op end date: Not reported

Owner/operator name: SEMMATERIALS LP
Owner/operator address: 6120 S YALE STE 500
TULSA, OK 74136
Owner/operator country: US
Owner/operator telephone: Not reported
Legal status: Private
Owner/Operator Type: Owner
Owner/Op start date: 01/01/2006
Owner/Op end date: Not reported

Owner/operator name: KOCH MATERIALS COMPANY
Owner/operator address: 4111 EAST 37TH STREET NORTH
WICHITA, KS 67220
Owner/operator country: US
Owner/operator telephone: Not reported
Legal status: Private
Owner/Operator Type: Owner
Owner/Op start date: 09/22/1979
Owner/Op end date: Not reported

Handler Activities Summary:
U.S. importer of hazardous waste: No
Mixed waste (haz. and radioactive): No
Recycler of hazardous waste: No
Transporter of hazardous waste: No
Treater, storer or disposer of HW: No
Underground injection activity: No
On-site burner exemption: No
Furnace exemption: No
Used oil fuel burner: No
Used oil processor: No
User oil refiner: No
Used oil fuel marketer to burner: No
Used oil Specification marketer: No
Used oil transfer facility: No
Used oil transporter: No

Historical Generators:

Map ID	Site	Database(s)	EPA ID Number

ERGON ASPHALT AND EMULSIONS INC (Continued) **1000238301**

Date form received by agency: 12/14/2005
Facility name: ERGON ASPHALT AND EMULSIONS INC
Site name: SEMMATERIALS L P
Classification: Small Quantity Generator

Date form received by agency: 02/20/2004
Facility name: ERGON ASPHALT AND EMULSIONS INC
Site name: KOCH MATERIALS COMPANY
Classification: Large Quantity Generator

Date form received by agency: 10/28/2002
Facility name: ERGON ASPHALT AND EMULSIONS INC
Site name: KOCH MATERIALS COMPANY
Classification: Large Quantity Generator

Date form received by agency: 09/01/1996
Facility name: ERGON ASPHALT AND EMULSIONS INC
Site name: KOCH ASPHALT CO
Classification: Small Quantity Generator

Hazardous Waste Summary:

Waste code: D001
Waste name: IGNITABLE HAZARDOUS WASTES ARE THOSE WASTES WHICH HAVE A FLASHPOINT OF LESS THAN 140 DEGREES FAHRENHEIT AS DETERMINED BY A PENSKY-MARTENS CLOSED CUP FLASH POINT TESTER. ANOTHER METHOD OF DETERMINING THE FLASH POINT OF A WASTE IS TO REVIEW THE MATERIAL SAFETY DATA SHEET, WHICH CAN BE OBTAINED FROM THE MANUFACTURER OR DISTRIBUTOR OF THE MATERIAL. LACQUER THINNER IS AN EXAMPLE OF A COMMONLY USED SOLVENT WHICH WOULD BE CONSIDERED AS IGNITABLE HAZARDOUS WASTE.

Waste code: D002
Waste name: A WASTE WHICH HAS A PH OF LESS THAN 2 OR GREATER THAN 12.5 IS CONSIDERED TO BE A CORROSIVE HAZARDOUS WASTE. SODIUM HYDROXIDE, A CAUSTIC SOLUTION WITH A HIGH PH, IS OFTEN USED BY INDUSTRIES TO CLEAN OR DEGREASE PARTS. HYDROCHLORIC ACID, A SOLUTION WITH A LOW PH, IS USED BY MANY INDUSTRIES TO CLEAN METAL PARTS PRIOR TO PAINTING. WHEN THESE CAUSTIC OR ACID SOLUTIONS BECOME CONTAMINATED AND MUST BE DISPOSED, THE WASTE WOULD BE A CORROSIVE HAZARDOUS WASTE.

Waste code: D007
Waste name: CHROMIUM

Waste code: D009
Waste name: MERCURY

Waste code: D018
Waste name: BENZENE

Waste code: D039
Waste name: TETRACHLOROETHYLENE

Waste code: D040
Waste name: TRICHLOROETHYLENE

Waste code: F003
Waste name: THE FOLLOWING SPENT NON-HALOGENATED SOLVENTS: XYLENE, ACETONE, ETHYL ACETATE, ETHYL BENZENE, ETHYL ETHER, METHYL ISOBUTYL KETONE, N-BUTYL

Map ID	Site	Database(s)	EPA ID Number

ERGON ASPHALT AND EMULSIONS INC (Continued) **1000238301**

ALCOHOL, CYCLOHEXANONE, AND METHANOL; ALL SPENT SOLVENT MIXTURES/BLENDS CONTAINING, BEFORE USE, ONLY THE ABOVE SPENT NON-HALOGENATED SOLVENTS; AND ALL SPENT SOLVENT MIXTURES/BLENDS CONTAINING, BEFORE USE, ONE OR MORE OF THE ABOVE NON-HALOGENATED SOLVENTS, AND, A TOTAL OF TEN PERCENT OR MORE (BY VOLUME) OF ONE OR MORE OF THOSE SOLVENTS LISTED IN F001, F002, F004, AND F005, AND STILL BOTTOMS FROM THE RECOVERY OF THESE SPENT SOLVENTS AND SPENT SOLVENT MIXTURES.

Waste code: F005
Waste name: THE FOLLOWING SPENT NON-HALOGENATED SOLVENTS: TOLUENE, METHYL ETHYL KETONE, CARBON DISULFIDE, ISOBUTANOL, PYRIDINE, BENZENE, 2-ETHOXYETHANOL, AND 2-NITROPROPANE; ALL SPENT SOLVENT MIXTURES/BLENDS CONTAINING, BEFORE USE, A TOTAL OF TEN PERCENT OR MORE (BY VOLUME) OF ONE OR MORE OF THE ABOVE NON-HALOGENATED SOLVENTS OR THOSE SOLVENTS LISTED IN F001, F002, OR F004; AND STILL BOTTOMS FROM THE RECOVERY OF THESE SPENT SOLVENTS AND SPENT SOLVENT MIXTURES.

Waste code: D001
Waste name: IGNITABLE HAZARDOUS WASTES ARE THOSE WASTES WHICH HAVE A FLASHPOINT OF LESS THAN 140 DEGREES FAHRENHEIT AS DETERMINED BY A PENSKY-MARTENS CLOSED CUP FLASH POINT TESTER. ANOTHER METHOD OF DETERMINING THE FLASH POINT OF A WASTE IS TO REVIEW THE MATERIAL SAFETY DATA SHEET, WHICH CAN BE OBTAINED FROM THE MANUFACTURER OR DISTRIBUTOR OF THE MATERIAL. LACQUER THINNER IS AN EXAMPLE OF A COMMONLY USED SOLVENT WHICH WOULD BE CONSIDERED AS IGNITABLE HAZARDOUS WASTE.

Waste code: D002
Waste name: A WASTE WHICH HAS A PH OF LESS THAN 2 OR GREATER THAN 12.5 IS CONSIDERED TO BE A CORROSIVE HAZARDOUS WASTE. SODIUM HYDROXIDE, A CAUSTIC SOLUTION WITH A HIGH PH, IS OFTEN USED BY INDUSTRIES TO CLEAN OR DEGREASE PARTS. HYDROCHLORIC ACID, A SOLUTION WITH A LOW PH, IS USED BY MANY INDUSTRIES TO CLEAN METAL PARTS PRIOR TO PAINTING. WHEN THESE CAUSTIC OR ACID SOLUTIONS BECOME CONTAMINATED AND MUST BE DISPOSED, THE WASTE WOULD BE A CORROSIVE HAZARDOUS WASTE.

Waste code: D009
Waste name: MERCURY

Waste code: F003
Waste name: THE FOLLOWING SPENT NON-HALOGENATED SOLVENTS: XYLENE, ACETONE, ETHYL ACETATE, ETHYL BENZENE, ETHYL ETHER, METHYL ISOBUTYL KETONE, N-BUTYL ALCOHOL, CYCLOHEXANONE, AND METHANOL; ALL SPENT SOLVENT MIXTURES/BLENDS CONTAINING, BEFORE USE, ONLY THE ABOVE SPENT NON-HALOGENATED SOLVENTS; AND ALL SPENT SOLVENT MIXTURES/BLENDS CONTAINING, BEFORE USE, ONE OR MORE OF THE ABOVE NON-HALOGENATED SOLVENTS, AND, A TOTAL OF TEN PERCENT OR MORE (BY VOLUME) OF ONE OR MORE OF THOSE SOLVENTS LISTED IN F001, F002, F004, AND F005, AND STILL BOTTOMS FROM THE RECOVERY OF THESE SPENT SOLVENTS AND SPENT SOLVENT MIXTURES.

Violation Status: No violations found

FINDS:

Registry ID: 110001133130

Environmental Interest/Information System

Map ID	Site	Database(s)	EPA ID Number

ERGON ASPHALT AND EMULSIONS INC (Continued) **1000238301**

The NEI (National Emissions Inventory) database contains information on stationary and mobile sources that emit criteria air pollutants and their precursors, as well as hazardous air pollutants (HAPs).

FRP

US EPA TRIS (Toxics Release Inventory System) contains information from facilities on the amounts of over 300 listed toxic chemicals that these facilities release directly to air, water, land, or that are transported off-site.

RCRAInfo is a national information system that supports the Resource Conservation and Recovery Act (RCRA) program through the tracking of events and activities related to facilities that generate, transport, and treat, store, or dispose of hazardous waste. RCRAInfo allows RCRA program staff to track the notification, permit, compliance, and corrective action activities required under RCRA.

HAZARDOUS WASTE BIENNIAL REPORTER

CRITERIA AND HAZARDOUS AIR POLLUTANT INVENTORY

San Bern. Co. Permit:

Region: SAN BERNARDINO
Facility ID: FA0012629
Owner: ERGON ASPHALT & EMULSIONS INC
Permit Number: PT0022052
Permit Category: HAZMAT HANDLER 0-10 EMPLOYEES (W/GEN PRMT)
Facility Status: ACTIVE
Expiration Date: 09/30/2013

Region: SAN BERNARDINO
Facility ID: FA0012629
Owner: ERGON ASPHALT & EMULSIONS INC
Permit Number: PT0022053
Permit Category: HAZARDOUS WASTE GENERATOR - 0-10 EMPLOYEES
Facility Status: ACTIVE
Expiration Date: 09/30/2013

Region: SAN BERNARDINO
Facility ID: FA0012629
Owner: ERGON ASPHALT & EMULSIONS INC
Permit Number: PT0022054
Permit Category: EPCRA FACILITY
Facility Status: ACTIVE
Expiration Date: 09/30/2013

Region: SAN BERNARDINO
Facility ID: FA0012629
Owner: ERGON ASPHALT & EMULSIONS INC
Permit Number: PT0024334
Permit Category: APSA 1,000,001-10,000,000 GAL FAC CAPACITY
Facility Status: ACTIVE
Expiration Date: 09/30/2013

Region: SAN BERNARDINO

Map ID	Site	Database(s)	EPA ID Number

ERGON ASPHALT AND EMULSIONS INC (Continued) **1000238301**

Facility ID: FA0004278
Owner: SEMMATERIALS, L.P.
Permit Number: PT0001868
Permit Category: HAZMAT HANDLER 0-10 EMPLOYEES (W/GEN PRMT)
Facility Status: INACTIVE
Expiration Date: 07/31/2009

Region: SAN BERNARDINO
Facility ID: FA0004278
Owner: SEMMATERIALS, L.P.
Permit Number: PT0001869
Permit Category: HAZARDOUS WASTE GENERATOR - 0-10 EMPLOYEES
Facility Status: INACTIVE
Expiration Date: 07/31/2009

Region: SAN BERNARDINO
Facility ID: FA0004278
Owner: SEMMATERIALS, L.P.
Permit Number: PT0016887
Permit Category: EPCRA FACILITY
Facility Status: INACTIVE
Expiration Date: 07/31/2009

---

591 **SIMS WELDING SUPPLY CO, INC** **San Bern. Co. Permit** **S105857371**
15444 SLOVER AVE **N/A**
FONTANA, CA 92337

San Bern. Co. Permit:
Region: SAN BERNARDINO
Facility ID: FA0007747
Owner: SIMS, M. KELLY III
Permit Number: PT0013359
Permit Category: HAZMAT HANDLER 0-10 EMPLOYEES
Facility Status: ACTIVE
Expiration Date: 04/30/2014

Region: SAN BERNARDINO
Facility ID: FA0007747
Owner: SIMS, M. KELLY III
Permit Number: PT0022979
Permit Category: CONDITIONALLY EXEMPT SMALL QUANTITY GENERATOR
Facility Status: ACTIVE
Expiration Date: 04/30/2014

---

591 **AMERICAN SIGN & LIGHTNING** **HAZNET** **S112935086**
15460 SLOVER AVE **N/A**
FONTANA, CA 92337

HAZNET:
Year: 2004
Gepaid: CAC002573659
Contact: FERNANDO TRUJILLO
Telephone: 9096239984
Mailing Name: Not reported
Mailing Address: 11367 EAST END
Mailing City,St,Zip: POMONA, CA 91766

Map ID	Site	Database(s)	EPA ID Number

AMERICAN SIGN & LIGHTNING (Continued) **S112935086**

Gen County: Not reported
TSD EPA ID: CAD008364432
TSD County: Not reported
Waste Category: Off-specification, aged or surplus organics
Disposal Method: Transfer Station
Tons: 0.04
Facility County: San Bernardino

Year: 2004
Gepaid: CAC002573659
Contact: FERNANDO TRUJILLO
Telephone: 9096239984
Mailing Name: Not reported
Mailing Address: 11367 EAST END
Mailing City,St,Zip: POMONA, CA 91766
Gen County: Not reported
TSD EPA ID: CAD099452708
TSD County: Not reported
Waste Category: Waste oil and mixed oil
Disposal Method: Recycler
Tons: 2.08
Facility County: San Bernardino

Year: 2004
Gepaid: CAC002573659
Contact: FERNANDO TRUJILLO
Telephone: 9096239984
Mailing Name: Not reported
Mailing Address: 11367 EAST END
Mailing City,St,Zip: POMONA, CA 91766
Gen County: Not reported
TSD EPA ID: CAD008364432
TSD County: Not reported
Waste Category: Off-specification, aged or surplus organics
Disposal Method: Not reported
Tons: 0.04
Facility County: San Bernardino

Year: 2004
Gepaid: CAC002573659
Contact: FERNANDO TRUJILLO
Telephone: 9096239984
Mailing Name: Not reported
Mailing Address: 11367 EAST END
Mailing City,St,Zip: POMONA, CA 91766
Gen County: Not reported
TSD EPA ID: CAD982444481
TSD County: Not reported
Waste Category: Off-specification, aged or surplus organics
Disposal Method: Transfer Station
Tons: 0.35
Facility County: San Bernardino

Year: 2004
Gepaid: CAC002573659
Contact: FERNANDO TRUJILLO
Telephone: 9096239984

Map ID	Site	Database(s)	EPA ID Number

AMERICAN SIGN & LIGHTNING (Continued) **S112935086**

Mailing Name: Not reported
Mailing Address: 11367 EAST END
Mailing City,St,Zip: POMONA, CA 91766
Gen County: Not reported
TSD EPA ID: CAD982444481
TSD County: Not reported
Waste Category: Other organic solids
Disposal Method: Transfer Station
Tons: 0.2
Facility County: San Bernardino

Click this hyperlink while viewing on your computer to access
1 additional CA_HAZNET: record(s) in the EDR Site Report.

---

591 **CAL PIPELINE** **RCRA-SQG 1001967709**
15460 SLOVER AVE **FINDS CAR000072272**
FONTANA, CA

RCRA-SQG:
Date form received by agency: 05/01/2000
Facility name: CAL PIPELINE
Facility address: 15460 SLOVER AVE
FONTANA, CA 92337
EPA ID: CAR000072272
Contact: JOHN FONTES
Contact address: 15460 SLOVER AVE
FONTANA, CA 92337
Contact country: US
Contact telephone: (909) 357-6766
Contact email: Not reported
EPA Region: 09
Classification: Small Small Quantity Generator
Description: Handler: generates more than 100 and less than 1000 kg of hazardous waste during any calendar month and accumulates less than 6000 kg of hazardous waste at any time; or generates 100 kg or less of hazardous waste during any calendar month, and accumulates more than 1000 kg of hazardous waste at any time

Owner/Operator Summary:
Owner/operator name: ADOLFO CAMBAREN
Owner/operator address: 15460 SLOVER AVE
FONTANA, CA 92337
Owner/operator country: Not reported
Owner/operator telephone: (909) 357-6766
Legal status: Private
Owner/Operator Type: Owner
Owner/Op start date: Not reported
Owner/Op end date: Not reported

Handler Activities Summary:
U.S. importer of hazardous waste: No
Mixed waste (haz. and radioactive): No
Recycler of hazardous waste: No
Transporter of hazardous waste: No
Treater, storer or disposer of HW: No
Underground injection activity: No
On-site burner exemption: No

Map ID	Site	Database(s)	EPA ID Number

CAL PIPELINE (Continued) **1001967709**

Furnace exemption: No
Used oil fuel burner: No
Used oil processor: No
User oil refiner: No
Used oil fuel marketer to burner: No
Used oil Specification marketer: No
Used oil transfer facility: No
Used oil transporter: No

Hazardous Waste Summary:
Waste code: D000
Waste name: Not Defined

Waste code: D039
Waste name: TETRACHLOROETHYLENE

Violation Status: No violations found

FINDS:

Registry ID: 110002936431

Environmental Interest/Information System
RCRAInfo is a national information system that supports the Resource Conservation and Recovery Act (RCRA) program through the tracking of events and activities related to facilities that generate, transport, and treat, store, or dispose of hazardous waste. RCRAInfo allows RCRA program staff to track the notification, permit, compliance, and corrective action activities required under RCRA.

---

591 **S&B FILTERS INC** **HAZNET** **S113799882**
15461 SLOVER AVE **N/A**
FONTANA, CA 92337

HAZNET:
Year: 2012
Gepaid: CAL000366172
Contact: BERRY CARTER
Telephone: 9099470015
Mailing Name: Not reported
Mailing Address: 15461 SLOVER AVE
Mailing City,St,Zip: FONTANA, CA 923371305
Gen County: San Bernardino
TSD EPA ID: CAD981696420
TSD County: Los Angeles
Waste Category: Not reported
Disposal Method: Storage, Bulking, And/Or Transfer Off Site--No Treatment/Reovery (H010-H129) Or (H131-H135)
Tons: 0.2919
Facility County: San Bernardino

Map ID	Site	Database(s)	EPA ID Number

591 **S & B FILTERS** **San Bern. Co. Permit** **S110986944**
15461 SLOVER AVE **N/A**
FONTANA, CA 92337

San Bern. Co. Permit:
Region: SAN BERNARDINO
Facility ID: FA0013795
Owner: CARTER, BERRY
Permit Number: PT0024247
Permit Category: HAZMAT HANDLER 11-25 EMPLOYEES (W/GEN PRMT)
Facility Status: ACTIVE
Expiration Date: 03/31/2014

Region: SAN BERNARDINO
Facility ID: FA0013795
Owner: CARTER, BERRY
Permit Number: PT0024248
Permit Category: SPECIAL GENERATOR
Facility Status: ACTIVE
Expiration Date: 03/31/2014

---

592 **CERTIFIED ENVIRONMENTAL TRNSPT INC** **RCRA NonGen / NLR** **1000596478**
15568 SLOVER AVE **FINDS** **CAD983604505**
FONTANA, CA **CUPA Listings**
San Bern. Co. Permit
HAZNET

RCRA NonGen / NLR:
Date form received by agency: 09/06/1991
Facility name: CERTIFIED ENVIRONMENTAL TRNSPT INC
Facility address: 15568 SLOVER AVE
FONTANA, CA 92334
EPA ID: CAD983604505
Mailing address: P O BOX 267
LA VERNE, CA 91750
Contact: STEVE MCGUIRE
Contact address: P O BOX 267
LA VERNE, CA 91750
Contact country: US
Contact telephone: (714) 428-0222
Contact email: Not reported
EPA Region: 09
Classification: Non-Generator
Description: Handler: Non-Generators do not presently generate hazardous waste

Owner/Operator Summary:
Owner/operator name: BOWMAN TRUCKING
Owner/operator address: 15568 SLOVER AVE
FONTANA, CA 92334
Owner/operator country: Not reported
Owner/operator telephone: (714) 428-6861
Legal status: Private
Owner/Operator Type: Owner
Owner/Op start date: Not reported
Owner/Op end date: Not reported

Handler Activities Summary:
U.S. importer of hazardous waste: No
Mixed waste (haz. and radioactive): No

Map ID	Site	Database(s)	EPA ID Number

CERTIFIED ENVIRONMENTAL TRNSPT INC (Continued) **1000596478**

Recycler of hazardous waste:	No
Transporter of hazardous waste:	Yes
Treater, storer or disposer of HW:	No
Underground injection activity:	No
On-site burner exemption:	No
Furnace exemption:	No
Used oil fuel burner:	No
Used oil processor:	No
User oil refiner:	No
Used oil fuel marketer to burner:	No
Used oil Specification marketer:	No
Used oil transfer facility:	No
Used oil transporter:	No

Violation Status: No violations found

FINDS:

Registry ID: 110002859871

Environmental Interest/Information System

RCRAInfo is a national information system that supports the Resource Conservation and Recovery Act (RCRA) program through the tracking of events and activities related to facilities that generate, transport, and treat, store, or dispose of hazardous waste. RCRAInfo allows RCRA program staff to track the notification, permit, compliance, and corrective action activities required under RCRA.

CUPA FRESNO:

Region:	FRESNO
Facility ID:	FA0270448
Cross Street:	Not reported
APM Number:	Not reported
CERS Id:	Not reported
SWIS Number:	Not reported
GIS Latitude:	Not reported
GIS Longitude:	Not reported
Program Element:	WASTE TIRE FACILITY

San Bern. Co. Permit:

Region:	SAN BERNARDINO
Facility ID:	FA0001712
Owner:	CALIFORNIA PAVEMENT MAINT. INC
Permit Number:	PT0009741
Permit Category:	HAZMAT HANDLER 0-10 EMPLOYEES
Facility Status:	INACTIVE
Expiration Date:	09/30/2004

HAZNET:

Year:	2002
Gepaid:	CAD983604505
Contact:	UNDELIVERABLE 1996 FEES FORM
Telephone:	Not reported
Mailing Name:	Not reported
Mailing Address:	PO BOX 267

Map ID	Site	Database(s)	EPA ID Number

CERTIFIED ENVIRONMENTAL TRNSPT INC (Continued) **1000596478**

Mailing City,St,Zip: LA VERNE, CA 917500000
Gen County: Not reported
TSD EPA ID: CAD008364432
TSD County: Not reported
Waste Category: Unspecified solvent mixture
Disposal Method: Treatment, Tank
Tons: 0.14
Facility County: San Bernardino

Year: 2001
Gepaid: CAD983604505
Contact: UNDELIVERABLE 1996 FEES FORM
Telephone: Not reported
Mailing Name: Not reported
Mailing Address: PO BOX 267
Mailing City,St,Zip: LA VERNE, CA 917500000
Gen County: Not reported
TSD EPA ID: CAD008302903
TSD County: Not reported
Waste Category: Unspecified solvent mixture
Disposal Method: Recycler
Tons: 0.12
Facility County: San Bernardino

Year: 2001
Gepaid: CAD983604505
Contact: UNDELIVERABLE 1996 FEES FORM
Telephone: Not reported
Mailing Name: Not reported
Mailing Address: PO BOX 267
Mailing City,St,Zip: LA VERNE, CA 917500000
Gen County: Not reported
TSD EPA ID: CAD008364432
TSD County: Not reported
Waste Category: Unspecified solvent mixture
Disposal Method: Treatment, Tank
Tons: 0.06
Facility County: San Bernardino

Year: 1999
Gepaid: CAD983604505
Contact: CORPORATION
Telephone: 0000000000
Mailing Name: Not reported
Mailing Address: PO BOX 267
Mailing City,St,Zip: LA VERNE, CA 917500000
Gen County: Not reported
TSD EPA ID: CAD000088252
TSD County: Not reported
Waste Category: Unspecified solvent mixture
Disposal Method: Transfer Station
Tons: .1042
Facility County: San Bernardino

Year: 1996
Gepaid: CAD983604505
Contact: CORPORATION

Map ID	Site	Database(s)	EPA ID Number

CERTIFIED ENVIRONMENTAL TRNSPT INC (Continued) **1000596478**

Telephone: 0000000000
Mailing Name: Not reported
Mailing Address: PO BOX 267
Mailing City,St,Zip: LA VERNE, CA 917500000
Gen County: Not reported
TSD EPA ID: CAD000088252
TSD County: Not reported
Waste Category: Unspecified solvent mixture
Disposal Method: Transfer Station
Tons: .0750
Facility County: San Bernardino

Click this hyperlink while viewing on your computer to access
1 additional CA_HAZNET: record(s) in the EDR Site Report.

---

592 **BOWMAN TRUCKING INC** **HAZNET** **S113162633**
15568 SLOVER AVE **N/A**
FONTANA, CA 91768

HAZNET:
Year: 1998
Gepaid: CAL000827804
Contact: BOWMAN TRUCKING INC
Telephone: 0000000000
Mailing Name: Not reported
Mailing Address: PO BOX 267
Mailing City,St,Zip: LA VERNE, CA 917500000
Gen County: Not reported
TSD EPA ID: CAD980887418
TSD County: Not reported
Waste Category: Waste oil and mixed oil
Disposal Method: Recycler
Tons: 27.1050
Facility County: Los Angeles

---

592 **DYNAMIC TRANSPORT** **HAZNET** **S113144473**
15568 SLOVER AVE **N/A**
FONTANA, CA 92337

HAZNET:
Year: 2009
Gepaid: CAL000311672
Contact: MARCUS MALBROUX
Telephone: 7139263330
Mailing Name: Not reported
Mailing Address: 4935 TIMBER CREEK DR
Mailing City,St,Zip: HOUSTON, TX 770175953
Gen County: Not reported
TSD EPA ID: CAD093459485
TSD County: Not reported
Waste Category: Unspecified solvent mixture
Disposal Method: Storage, Bulking, And/Or Transfer Off Site--No Treatment/Reovery (H010-H129) Or (H131-H135)
Tons: 0.1872
Facility County: San Bernardino

Map ID	Site	Database(s)	EPA ID Number

DYNAMIC TRANSPORT (Continued) **S113144473**

Year:	2009
Gepaid:	CAL000311672
Contact:	MARCUS MALBROUX
Telephone:	7139263330
Mailing Name:	Not reported
Mailing Address:	4935 TIMBER CREEK DR
Mailing City,St,Zip:	HOUSTON, TX 770175953
Gen County:	Not reported
TSD EPA ID:	TXD077603371
TSD County:	Not reported
Waste Category:	Unspecified solvent mixture
Disposal Method:	Fuel Blending Prior To Energy Recovery At Another Site
Tons:	0.201
Facility County:	San Bernardino

Year:	2009
Gepaid:	CAL000311672
Contact:	MARCUS MALBROUX
Telephone:	7139263330
Mailing Name:	Not reported
Mailing Address:	4935 TIMBER CREEK DR
Mailing City,St,Zip:	HOUSTON, TX 770175953
Gen County:	Not reported
TSD EPA ID:	TXD055141378
TSD County:	Not reported
Waste Category:	Off-specification, aged or surplus organics
Disposal Method:	Incineration--Thermal Destruction Other Than Use As A Fuel
Tons:	2.75
Facility County:	San Bernardino

---

592 **DYNAMIC TRANSPORT** **RCRA-LQG** **1014386916**
15568 SLOVER AVENUE **CAL000311672**
FONTANA, CA 92337

RCRA-LQG:

Date form received by agency:	03/24/2010
Facility name:	DYNAMIC TRANSPORT
Facility address:	15568 SLOVER AVENUE FONTANA, CA 92337
EPA ID:	CAL000311672
Mailing address:	P.O. BOX 87729 HOUSTON, TX 77287
Contact:	ROBERT L HILL
Contact address:	P.O. BOX 87729 HOUSTON, TX 77287
Contact country:	Not reported
Contact telephone:	(713) 926-3330
Contact email:	ROBERT.HILL@CHEP.COM
EPA Region:	09
Classification:	Large Quantity Generator
Description:	Handler: generates 1,000 kg or more of hazardous waste during any calendar month; or generates more than 1 kg of acutely hazardous waste during any calendar month; or generates more than 100 kg of any residue or contaminated soil, waste or other debris resulting from the cleanup of a spill, into or on any land or water, of acutely hazardous waste during any calendar month; or generates 1 kg or less of acutely hazardous waste during any calendar month, and accumulates more than 1 kg of acutely hazardous waste at any time; or generates 100 kg or less

Map ID	Site	Database(s)	EPA ID Number

DYNAMIC TRANSPORT (Continued) **1014386916**

of any residue or contaminated soil, waste or other debris resulting from the cleanup of a spill, into or on any land or water, of acutely hazardous waste during any calendar month, and accumulates more than 100 kg of that material at any time

Owner/Operator Summary:

Owner/operator name:	ALEX & BILL VILLARINHO
Owner/operator address:	SLOVER AVENUE
	FONTANA, CA 92337
Owner/operator country:	Not reported
Owner/operator telephone:	(713) 926-3330
Legal status:	Private
Owner/Operator Type:	Owner
Owner/Op start date:	01/01/2000
Owner/Op end date:	Not reported

Owner/operator name:	GARY DOMBROWSHY
Owner/operator address:	Not reported
	Not reported
Owner/operator country:	Not reported
Owner/operator telephone:	Not reported
Legal status:	Private
Owner/Operator Type:	Operator
Owner/Op start date:	01/01/2000
Owner/Op end date:	Not reported

Handler Activities Summary:

U.S. importer of hazardous waste:	No
Mixed waste (haz. and radioactive):	No
Recycler of hazardous waste:	No
Transporter of hazardous waste:	No
Treater, storer or disposer of HW:	No
Underground injection activity:	No
On-site burner exemption:	No
Furnace exemption:	No
Used oil fuel burner:	No
Used oil processor:	No
User oil refiner:	No
Used oil fuel marketer to burner:	No
Used oil Specification marketer:	No
Used oil transfer facility:	No
Used oil transporter:	No

Hazardous Waste Summary:

Waste code:	K171
Waste name:	Spent hydrotreating catalyst from petroleum refining operations, including guard beds used to desulfurize feeds to other catalytic reactors (excludes inert support media)
Waste code:	K172
Waste name:	Spent hydro refining catalyst from petroleum refining operations, including guard beds used to desulfurize feeds to other catalytic reactors (excludes inert support media).
Violation Status:	No violations found

Map ID	Site	Database(s)	EPA ID Number
592	**XTRA LEASE INC** **15571 SLOVER AVE** **FONTANA, CA 92337**	**HAZNET**	**S113045472** **N/A**

HAZNET:

Year:	2000
Gepaid:	CAL000061139
Contact:	OLIVER FREEMAN - OPS MGR
Telephone:	9093503996
Mailing Name:	Not reported
Mailing Address:	355 E RINCON ST STE 205
Mailing City,St,Zip:	CORONA, CA 928791371
Gen County:	Not reported
TSD EPA ID:	CAT000613927
TSD County:	Not reported
Waste Category:	Aqueous solution with total organic residues less than 10 percent
Disposal Method:	Transfer Station
Tons:	0.09
Facility County:	San Bernardino

Map ID	Site	Database(s)	EPA ID Number
592	**XTRA LEASE** **15571 SLOVER AVE** **FONTANA, CA 92337**	**San Bern. Co. Permit**	**S104763395** **N/A**

San Bern. Co. Permit:

Region:	SAN BERNARDINO
Facility ID:	FA0000789
Owner:	XTRA CORPORATION
Permit Number:	PT0006443
Permit Category:	HAZMAT HANDLER 0-10 EMPLOYEES
Facility Status:	ACTIVE
Expiration Date:	12/31/2013

Region:	SAN BERNARDINO
Facility ID:	FA0000789
Owner:	XTRA CORPORATION
Permit Number:	PT0006444
Permit Category:	CONDITIONALLY EXEMPT SMALL QUANTITY GENERATOR
Facility Status:	ACTIVE
Expiration Date:	12/31/2013

Map ID	Site	Database(s)	EPA ID Number
595	**CHRIS QUALITY WELDING, INC.** **15252 SLOVER AVE** **FONTANA, CA 92337**	**San Bern. Co. Permit**	**S108744519** **N/A**

San Bern. Co. Permit:

Region:	SAN BERNARDINO
Facility ID:	FA0012147
Owner:	GONZALEZ, MARIA A.
Permit Number:	PT0021398
Permit Category:	SPECIAL HANDLER
Facility Status:	INACTIVE
Expiration Date:	03/31/2010

Region:	SAN BERNARDINO
Facility ID:	FA0012147
Owner:	GONZALEZ, MARIA A.
Permit Number:	PT0021399

Map ID	Site	Database(s)	EPA ID Number

CHRIS QUALITY WELDING, INC. (Continued) **S108744519**

Permit Category: SPECIAL GENERATOR
Facility Status: INACTIVE
Expiration Date: 03/31/2010

---

595 **CHRIS QUALITY WELDING, INC** **HAZNET** **S113132678**
15252 SLOVER AVE **N/A**
FONTANA, CA 92337

HAZNET:

Year:	2008
Gepaid:	CAL000283594
Contact:	MARIA A. GONZALEZ C.F.O.
Telephone:	9098236180
Mailing Name:	Not reported
Mailing Address:	15252 SLOVER AVE
Mailing City,St,Zip:	FONTANA, CA 923370000
Gen County:	Not reported
TSD EPA ID:	CAD097030993
TSD County:	Not reported
Waste Category:	Other organic solids
Disposal Method:	Storage, Bulking, And/Or Transfer Off Site--No Treatment/Reovery (H010-H129) Or (H131-H135)
Tons:	0.25
Facility County:	San Bernardino

Year:	2007
Gepaid:	CAL000283594
Contact:	MARIA A. GONZALEZ C.F.O.
Telephone:	9098236180
Mailing Name:	Not reported
Mailing Address:	15252 SLOVER AVE
Mailing City,St,Zip:	FONTANA, CA 923370000
Gen County:	Not reported
TSD EPA ID:	CAD097030993
TSD County:	Not reported
Waste Category:	Other organic solids
Disposal Method:	Storage, Bulking, And/Or Transfer Off Site--No Treatment/Reovery (H010-H129) Or (H131-H135)
Tons:	0.47
Facility County:	San Bernardino

Year:	2006
Gepaid:	CAL000283594
Contact:	MARIA A. GONZALEZ C.F.O.
Telephone:	9098236180
Mailing Name:	Not reported
Mailing Address:	15252 SLOVER AVE
Mailing City,St,Zip:	FONTANA, CA 92337
Gen County:	Not reported
TSD EPA ID:	CAT080013352
TSD County:	Not reported
Waste Category:	Oil/water separation sludge
Disposal Method:	Discharge To Sewer/Potw Or Npdes(With Prior Storage--With Or Without Treatment)
Tons:	1.04
Facility County:	San Bernardino

Map ID	Site	Database(s)	EPA ID Number
595	**SPECIALIZED CARRIERS** **15252 SLOVER AVE** **FONTANA, CA 92335**	**CA FID UST** **SWEEPS UST**	**S101591074** **N/A**

CA FID UST:

Facility ID:	36001220
Regulated By:	UTNKA
Regulated ID:	Not reported
Cortese Code:	Not reported
SIC Code:	Not reported
Facility Phone:	Not reported
Mail To:	Not reported
Mailing Address:	15252 SLOVER AVE
Mailing Address 2:	Not reported
Mailing City,St,Zip:	FONTANA 92335
Contact:	Not reported
Contact Phone:	Not reported
DUNs Number:	Not reported
NPDES Number:	Not reported
EPA ID:	Not reported
Comments:	Not reported
Status:	Active

SWEEPS UST:

Status:	Active
Comp Number:	8782
Number:	1
Board Of Equalization:	44-020117
Referral Date:	03-24-92
Action Date:	03-24-92
Created Date:	09-16-88
Tank Status:	A
Owner Tank Id:	Not reported
Swrcb Tank Id:	36-000-008782-000001
Actv Date:	09-16-88
Capacity:	1
Tank Use:	UNKNOWN
Stg:	P
Content:	UNKNOWN
Number Of Tanks:	1

Map ID	Site	Database(s)	EPA ID Number
595	**HUGH'S AUTO CENTER** **15200 SLOVER AVE** **FONTANA, CA 92337**	**HAZNET**	**S113070621** **N/A**

HAZNET:

Year:	2006
Gepaid:	CAL000125042
Contact:	HUGH VO
Telephone:	9098231017
Mailing Name:	Not reported
Mailing Address:	15200 SLOVER AVE
Mailing City,St,Zip:	FONTANA, CA 923377297
Gen County:	Not reported
TSD EPA ID:	CAD008252405
TSD County:	Not reported
Waste Category:	Unspecified solvent mixture
Disposal Method:	Solvents Recovery
Tons:	0.1

Map ID	Site	Database(s)	EPA ID Number

HUGH'S AUTO CENTER (Continued) **S113070621**

Facility County: San Bernardino

Year: 2006
Gepaid: CAL000125042
Contact: HUGH VO
Telephone: 9098231017
Mailing Name: Not reported
Mailing Address: 15200 SLOVER AVE
Mailing City,St,Zip: FONTANA, CA 923377297
Gen County: Not reported
TSD EPA ID: CAD008252405
TSD County: Not reported
Waste Category: Unspecified solvent mixture
Disposal Method: Solvents Recovery
Tons: 0.1
Facility County: San Bernardino

Year: 1997
Gepaid: CAL000125042
Contact: HUGH'S AUTO CENTER
Telephone: 0000000000
Mailing Name: Not reported
Mailing Address: 15200 SLOVER AVE
Mailing City,St,Zip: FONTANA, CA 923370000
Gen County: Not reported
TSD EPA ID: CAD008252405
TSD County: Not reported
Waste Category: Unspecified solvent mixture
Disposal Method: Recycler
Tons: .1334
Facility County: San Bernardino

Year: 1997
Gepaid: CAL000125042
Contact: HUGH'S AUTO CENTER
Telephone: 0000000000
Mailing Name: Not reported
Mailing Address: 15200 SLOVER AVE
Mailing City,St,Zip: FONTANA, CA 923370000
Gen County: Not reported
TSD EPA ID: CAD008252405
TSD County: Not reported
Waste Category: Unspecified solvent mixture
Disposal Method: Recycler
Tons: .1334
Facility County: San Bernardino

Year: 1996
Gepaid: CAL000125042
Contact: HUGH'S AUTO CENTER
Telephone: 0000000000
Mailing Name: Not reported
Mailing Address: 15200 SLOVER AVE
Mailing City,St,Zip: FONTANA, CA 923370000
Gen County: Not reported
TSD EPA ID: CAD008252405
TSD County: Not reported

Map ID	Site	Database(s)	EPA ID Number

HUGH'S AUTO CENTER (Continued) **S113070621**

Waste Category: Unspecified solvent mixture
Disposal Method: Recycler
Tons: .1209
Facility County: San Bernardino

Click this hyperlink while viewing on your computer to access
1 additional CA_HAZNET: record(s) in the EDR Site Report.

---

595 **HUGH'S AUTO CENTER** **San Bern. Co. Permit** **S104767032**
15200 SLOVER AVE **N/A**
FONTANA, CA 92337

San Bern. Co. Permit:
Region: SAN BERNARDINO
Facility ID: FA0003877
Owner: HUGH VIET VO
Permit Number: PT0006375
Permit Category: SPECIAL GENERATOR
Facility Status: ACTIVE
Expiration Date: 11/30/2012

Region: SAN BERNARDINO
Facility ID: FA0003877
Owner: HUGH VIET VO
Permit Number: PT0006376
Permit Category: SPECIAL HANDLER
Facility Status: ACTIVE
Expiration Date: 11/30/2012

---

596 **J P DIESEL REPAIR** **HAZNET** **S113155872**
14798 SLOVER AVE **N/A**
FONTANA, CA 92337

HAZNET:
Year: 2011
Gepaid: CAL000342345
Contact: JESUS PEREZ
Telephone: 5627546807
Mailing Name: Not reported
Mailing Address: 14798 SLOVER AVE
Mailing City,St,Zip: FONTANA, CA 923377234
Gen County: Not reported
TSD EPA ID: CAD099452708
TSD County: Not reported
Waste Category: Waste oil and mixed oil
Disposal Method: Other Recovery Of Reclamation For Reuse Including Acid Regeneration, Organics Recovery Ect
Tons: 0.76
Facility County: San Bernardino

Map ID	Site	Database(s)	EPA ID Number
596	**D.C. TRAILER REPAIR** **14798 SLOVER AVE** **FONTANA, CA 92337**	**HAZNET**	**S113119643** **N/A**

HAZNET:

Year:	2006
Gepaid:	CAL000252746
Contact:	DAVID CLARK
Telephone:	9093491111
Mailing Name:	Not reported
Mailing Address:	14798 SLOVER AVE
Mailing City,St,Zip:	FONTANA, CA 92337
Gen County:	Not reported
TSD EPA ID:	CAD099452708
TSD County:	Not reported
Waste Category:	Waste oil and mixed oil
Disposal Method:	Recycler
Tons:	0.22
Facility County:	San Bernardino

Map ID	Site	Database(s)	EPA ID Number
596	**DC TRAILER REPAIR** **14798 SLOVER AVE** **FONTANA, CA 92337**	**San Bern. Co. Permit**	**S106911417** **N/A**

San Bern. Co. Permit:

Region:	SAN BERNARDINO
Facility ID:	FA0012166
Owner:	PEREZ, JESUS
Permit Number:	PT0021443
Permit Category:	SPECIAL HANDLER
Facility Status:	ACTIVE
Expiration Date:	04/30/2014

Region:	SAN BERNARDINO
Facility ID:	FA0012166
Owner:	PEREZ, JESUS
Permit Number:	PT0021444
Permit Category:	SPECIAL GENERATOR
Facility Status:	ACTIVE
Expiration Date:	04/30/2014

Region:	SAN BERNARDINO
Facility ID:	FA0014621
Owner:	ROJAS, MADELYN
Permit Number:	PT0025586
Permit Category:	SPECIAL HANDLER
Facility Status:	ACTIVE
Expiration Date:	08/31/2013

Region:	SAN BERNARDINO
Facility ID:	FA0014621
Owner:	ROJAS, MADELYN
Permit Number:	PT0025587
Permit Category:	SPECIAL GENERATOR
Facility Status:	ACTIVE
Expiration Date:	08/31/2013

Region:	SAN BERNARDINO
Facility ID:	FA0009737
Owner:	CLARK, DAVID

Map ID	Site	Database(s)	EPA ID Number

DC TRAILER REPAIR (Continued) **S106911417**

Permit Number: PT0016583
Permit Category: CONDITIONALLY EXEMPT SMALL QUANTITY GENERATOR
Facility Status: INACTIVE
Expiration Date: 05/31/2005

Region: SAN BERNARDINO
Facility ID: FA0009737
Owner: CLARK, DAVID
Permit Number: PT0016584
Permit Category: HAZMAT HANDLER 0-10 EMPLOYEES
Facility Status: INACTIVE
Expiration Date: 05/31/2005

Region: SAN BERNARDINO
Facility ID: FA0012161
Owner: PADILLA, JOSE
Permit Number: PT0021434
Permit Category: SPECIAL HANDLER
Facility Status: INACTIVE
Expiration Date: 03/31/2010

Region: SAN BERNARDINO
Facility ID: FA0012161
Owner: PADILLA, JOSE
Permit Number: PT0021435
Permit Category: CONDITIONALLY EXEMPT SMALL QUANTITY GENERATOR
Facility Status: INACTIVE
Expiration Date: 03/31/2010

---

596 **EIGHT POINT TRAILER CORP.** **WDS S106105238**
14770 SLOVER AVE. **San Bern. Co. Permit N/A**
FONTANA, CA 92335

CA WDS:
Facility ID: Santa Ana River 36I003073
Facility Type: Not reported
Facility Status: Active - Any facility with a continuous or seasonal discharge that is under Waste Discharge Requirements.
NPDES Number: CAS000001 The 1st 2 characters designate the state. The remaining 7 are assigned by the Regional Board
Subregion: 8
Facility Telephone: Not reported
Facility Contact: Not reported
Agency Name: EIGHT POINT TRAILER CORP.
Agency Address: Not reported
Agency City,St,Zip: 0
Agency Contact: Not reported
Agency Telephone: Not reported
Agency Type: Not reported
SIC Code: 0
SIC Code 2: Not reported
Primary Waste: Not reported
Primary Waste Type: Not reported
Secondary Waste: Not reported
Secondary Waste Type: Not reported
Design Flow: 0
Baseline Flow: 0
Reclamation: Not reported

Map ID	Site	Database(s)	EPA ID Number

EIGHT POINT TRAILER CORP. (Continued) **S106105238**

POTW: Not reported
Treat To Water: Minor Threat to Water Quality. A violation of a regional board order should cause a relatively minor impairment of beneficial uses compared to a major or minor threat. Not: All nurds without a TTWQ will be considered a minor threat to water quality unless coded at a higher Level. A Zero (0) may be used to code those NURDS that are found to represent no threat to water quality.
Complexity: Category C - Facilities having no waste treatment systems, such as cooling water dischargers or thosewho must comply through best management practices, facilities with passive waste treatment and disposal systems, such as septic systems with subsurface disposal, or dischargers having waste storage systems with land disposal such as dairy waste ponds.

San Bern. Co. Permit:
Region: SAN BERNARDINO
Facility ID: FA0002874
Owner: HS & A ASSOCIATES
Permit Number: PT0006377
Permit Category: CONDITIONALLY EXEMPT SMALL QUANTITY GENERATOR
Facility Status: ACTIVE
Expiration Date: 11/30/2013

Region: SAN BERNARDINO
Facility ID: FA0002874
Owner: HS & A ASSOCIATES
Permit Number: PT0006380
Permit Category: HAZMAT HANDLER 11-25 EMPLOYEES
Facility Status: ACTIVE
Expiration Date: 11/30/2013

---

596 **BRUTOCO ENGINEERING & CONSTRUCTION INC** **HAZNET** **S113144809**
14801 SLOVER AVE **N/A**
FONTANA, CA 92337

HAZNET:
Year: 2012
Gepaid: CAL000312480
Contact: MIKE BERGEON
Telephone: 9093503535
Mailing Name: Not reported
Mailing Address: PO BOX 310189
Mailing City,St,Zip: FONTANA, CA 923310000
Gen County: San Bernardino
TSD EPA ID: AZR000501510
TSD County: 99
Waste Category: Not reported
Disposal Method: Storage, Bulking, And/Or Transfer Off Site--No Treatment/Reovery (H010-H129) Or (H131-H135)
Tons: 0.374
Facility County: San Bernardino

Year: 2012
Gepaid: CAL000312480
Contact: MIKE BERGEON
Telephone: 9093503535
Mailing Name: Not reported

Map ID	Site	Database(s)	EPA ID Number

BRUTOCO ENGINEERING & CONSTRUCTION INC (Continued) **S113144809**

Mailing Address: PO BOX 310189
Mailing City,St,Zip: FONTANA, CA 923310000
Gen County: San Bernardino
TSD EPA ID: NVT330010000
TSD County: 99
Waste Category: Not reported
Disposal Method: Other Recovery Of Reclamation For Reuse Including Acid Regeneration, Organics Recovery Ect
Tons: 0.15
Facility County: San Bernardino

Year: 2012
Gepaid: CAL000312480
Contact: MIKE BERGEON
Telephone: 9093503535
Mailing Name: Not reported
Mailing Address: PO BOX 310189
Mailing City,St,Zip: FONTANA, CA 923310000
Gen County: San Bernardino
TSD EPA ID: CAD982444481
TSD County: San Bernardino
Waste Category: Not reported
Disposal Method: Storage, Bulking, And/Or Transfer Off Site--No Treatment/Reovery (H010-H129) Or (H131-H135)
Tons: 1.2
Facility County: San Bernardino

Year: 2012
Gepaid: CAL000312480
Contact: MIKE BERGEON
Telephone: 9093503535
Mailing Name: Not reported
Mailing Address: PO BOX 310189
Mailing City,St,Zip: FONTANA, CA 923310000
Gen County: San Bernardino
TSD EPA ID: AZR000501510
TSD County: 99
Waste Category: Not reported
Disposal Method: Storage, Bulking, And/Or Transfer Off Site--No Treatment/Reovery (H010-H129) Or (H131-H135)
Tons: 0.1
Facility County: San Bernardino

Year: 2012
Gepaid: CAL000312480
Contact: MIKE BERGEON
Telephone: 9093503535
Mailing Name: Not reported
Mailing Address: PO BOX 310189
Mailing City,St,Zip: FONTANA, CA 923310000
Gen County: San Bernardino
TSD EPA ID: CAD008302903
TSD County: Los Angeles
Waste Category: Not reported
Disposal Method: Storage, Bulking, And/Or Transfer Off Site--No Treatment/Reovery (H010-H129) Or (H131-H135)
Tons: 1.1

Map ID	Site	Database(s)	EPA ID Number

BRUTOCO ENGINEERING & CONSTRUCTION INC (Continued) **S113144809**

Facility County: San Bernardino

Click this hyperlink while viewing on your computer to access
38 additional CA_HAZNET: record(s) in the EDR Site Report.

---

596 **BRUTOCO ENGINEERING & CONSTRUC** **CA FID UST** **S101619249**
14801 SLOVER AVE **SWEEPS UST** **N/A**
FONTANA, CA 92335 **San Bern. Co. Permit**

CA FID UST:
Facility ID: 36008058
Regulated By: UTNKA
Regulated ID: 00000762
Cortese Code: Not reported
SIC Code: Not reported
Facility Phone: Not reported
Mail To: Not reported
Mailing Address: P O BOX
Mailing Address 2: Not reported
Mailing City,St,Zip: FONTANA 92335
Contact: Not reported
Contact Phone: Not reported
DUNs Number: Not reported
NPDES Number: Not reported
EPA ID: Not reported
Comments: Not reported
Status: Active

SWEEPS UST:
Status: Active
Comp Number: 762
Number: 9
Board Of Equalization: 44-019778
Referral Date: 03-23-92
Action Date: 03-23-92
Created Date: 02-29-88
Tank Status: A
Owner Tank Id: 1
Swrcb Tank Id: 36-000-000762-000001
Actv Date: 08-26-88
Capacity: 4000
Tank Use: M.V. FUEL
Stg: P
Content: REG UNLEADED
Number Of Tanks: 4

Status: Active
Comp Number: 762
Number: 9
Board Of Equalization: 44-019778
Referral Date: 03-23-92
Action Date: 03-23-92
Created Date: 02-29-88
Tank Status: A
Owner Tank Id: 2
Swrcb Tank Id: 36-000-000762-000002
Actv Date: 08-26-88

Map ID	Site	Database(s)	EPA ID Number

BRUTOCO ENGINEERING & CONSTRUC (Continued) **S101619249**

Capacity: 6000
Tank Use: M.V. FUEL
Stg: P
Content: LEADED
Number Of Tanks: Not reported

Status: Active
Comp Number: 762
Number: 9
Board Of Equalization: 44-019778
Referral Date: 03-23-92
Action Date: 03-23-92
Created Date: 02-29-88
Tank Status: A
Owner Tank Id: 3
Swrcb Tank Id: 36-000-000762-000003
Actv Date: 08-26-88
Capacity: 8000
Tank Use: M.V. FUEL
Stg: P
Content: DIESEL
Number Of Tanks: Not reported

Status: Active
Comp Number: 762
Number: 9
Board Of Equalization: 44-019778
Referral Date: 03-23-92
Action Date: 03-23-92
Created Date: 02-29-88
Tank Status: A
Owner Tank Id: 4
Swrcb Tank Id: 36-000-000762-000004
Actv Date: 08-26-88
Capacity: 550
Tank Use: OIL
Stg: W
Content: WASTE OIL
Number Of Tanks: Not reported

San Bern. Co. Permit:
Region: SAN BERNARDINO
Facility ID: FA0001589
Owner: BRUTOCO ENG. & CONST.
Permit Number: PT0002201
Permit Category: HAZARDOUS WASTE GENERATOR - 101-250 EMPLOYEES
Facility Status: ACTIVE
Expiration Date: 09/30/2013

Region: SAN BERNARDINO
Facility ID: FA0001589
Owner: BRUTOCO ENG. & CONST.
Permit Number: PT0002202
Permit Category: HAZMAT HANDLER 101-250 EMPLOYEES (W/GEN PRMT)
Facility Status: ACTIVE
Expiration Date: 09/30/2013

Map ID	Site	Database(s)	EPA ID Number

BRUTOCO ENGINEERING & CONSTRUC (Continued) **S101619249**

Region: SAN BERNARDINO
Facility ID: FA0001589
Owner: BRUTOCO ENG. & CONST.
Permit Number: PT0019765
Permit Category: EPCRA FACILITY
Facility Status: ACTIVE
Expiration Date: 09/30/2013

Region: SAN BERNARDINO
Facility ID: FA0001589
Owner: BRUTOCO ENG. & CONST.
Permit Number: PT0019766
Permit Category: APSA 1,320-10,000 GAL FAC CAPACITY
Facility Status: ACTIVE
Expiration Date: 09/30/2013

---

596 **BRUTOCO ENG. & CONST.** **AST** **S105032399**
14801 SLOVER **N/A**
FONTANA, CA 92335

AST:
Owner: BRUTOCO ENG. & CONST.
Total Gallons: 6,710
Certified Unified Program Agencies: San Bernardino

---

598 **ARTS EAGLE TRANSMISSION** **HAZNET** **S113131572**
15142 SLOVER AVE **N/A**
FONTANA, CA 92337

HAZNET:
Year: 2009
Gepaid: CAL000281178
Contact: ARTURO RICO
Telephone: 9095746002
Mailing Name: Not reported
Mailing Address: 15142 SLOVER AVE
Mailing City,St,Zip: FONTANA, CA 923377240
Gen County: Not reported
TSD EPA ID: CAT080025711
TSD County: Not reported
Waste Category: Waste oil and mixed oil
Disposal Method: Storage, Bulking, And/Or Transfer Off Site--No Treatment/Reovery (H010-H129) Or (H131-H135)
Tons: 1.71
Facility County: San Bernardino

Map ID	Site	Database(s)	EPA ID Number
601	**START DIESEL ELECTRIC** **14726 SLOVER AVE** **FONTANA, CA 92337**	**HAZNET**	**S113144727** **N/A**

HAZNET:

Year:	2010
Gepaid:	CAL000312299
Contact:	ALFREDO FUENTES
Telephone:	9093564972
Mailing Name:	Not reported
Mailing Address:	501 W FERNFIELD DR
Mailing City,St,Zip:	MONTEREY PARK, CA 91754
Gen County:	Not reported
TSD EPA ID:	TXD077603371
TSD County:	Not reported
Waste Category:	Unspecified solvent mixture
Disposal Method:	Fuel Blending Prior To Energy Recovery At Another Site
Tons:	0.1375
Facility County:	San Bernardino

Year:	2009
Gepaid:	CAL000312299
Contact:	ALFREDO FUENTES
Telephone:	9093564972
Mailing Name:	Not reported
Mailing Address:	14726 SLOVER AVE
Mailing City,St,Zip:	FONTANA, CA 923377234
Gen County:	Not reported
TSD EPA ID:	CAD093459485
TSD County:	Not reported
Waste Category:	Unspecified solvent mixture
Disposal Method:	Storage, Bulking, And/Or Transfer Off Site--No Treatment/Reovery (H010-H129) Or (H131-H135)
Tons:	0.0288
Facility County:	San Bernardino

Year:	2009
Gepaid:	CAL000312299
Contact:	ALFREDO FUENTES
Telephone:	9093564972
Mailing Name:	Not reported
Mailing Address:	14726 SLOVER AVE
Mailing City,St,Zip:	FONTANA, CA 923377234
Gen County:	Not reported
TSD EPA ID:	TXD077603371
TSD County:	Not reported
Waste Category:	Unspecified solvent mixture
Disposal Method:	Fuel Blending Prior To Energy Recovery At Another Site
Tons:	0.05
Facility County:	San Bernardino

Year:	2007
Gepaid:	CAL000312299
Contact:	ALFREDO FUENTES
Telephone:	9093564972
Mailing Name:	Not reported
Mailing Address:	14726 SLOVER AVE
Mailing City,St,Zip:	FONTANA, CA 923377234
Gen County:	Not reported

Map ID	Site	Database(s)	EPA ID Number

START DIESEL ELECTRIC (Continued) **S113144727**

TSD EPA ID: CAT000613976
TSD County: Not reported
Waste Category: Liquids with halogenated organic compounds >= 1,000 Mg./L
Disposal Method: Storage, Bulking, And/Or Transfer Off Site--No Treatment/Reovery (H010-H129) Or (H131-H135)
Tons: 0.03
Facility County: San Bernardino

---

601 **ROY TYRA** **HAZNET** **S112882315**
14711 SLOVER AVE **N/A**
FONTANA, CA 92335

HAZNET:
Year: 1999
Gepaid: CAC001321896
Contact: ROY TYRA
Telephone: 9093508681
Mailing Name: Not reported
Mailing Address: PO BOX 302
Mailing City,St,Zip: BLOOMINGTON, CA 923160000
Gen County: Not reported
TSD EPA ID: CAT080033681
TSD County: Not reported
Waste Category: Other organic solids
Disposal Method: Transfer Station
Tons: 2.0000
Facility County: San Bernardino

---

601 **CERTIFIED FLEET SERVICE** **San Bern. Co. Permit** **S108240191**
14711 SLOVER AVE **N/A**
FONTANA, CA 92337

San Bern. Co. Permit:
Region: SAN BERNARDINO
Facility ID: FA0010652
Owner: ALARCON, CARLOS
Permit Number: PT0018139
Permit Category: HAZMAT HANDLER 0-10 EMPLOYEES (W/GEN PRMT)
Facility Status: ACTIVE
Expiration Date: 11/30/2009

Region: SAN BERNARDINO
Facility ID: FA0010652
Owner: ALARCON, CARLOS
Permit Number: PT0018140
Permit Category: HAZARDOUS WASTE GENERATOR - 0-10 EMPLOYEES
Facility Status: ACTIVE
Expiration Date: 11/30/2009

Region: SAN BERNARDINO
Facility ID: FA0010669
Owner: HERRIN, CHRIS
Permit Number: PT0018167
Permit Category: SPECIAL GENERATOR
Facility Status: INACTIVE
Expiration Date: 11/30/2007

Map ID	Site	Database(s)	EPA ID Number

CERTIFIED FLEET SERVICE (Continued) **S108240191**

Region: SAN BERNARDINO
Facility ID: FA0010669
Owner: HERRIN, CHRIS
Permit Number: PT0018168
Permit Category: SPECIAL HANDLER
Facility Status: INACTIVE
Expiration Date: 11/30/2007

---

602 **WESTERN EXPRESS INC** **San Bern. Co. Permit** **S112274134**
15521 SLOVER AVE **N/A**
FONTANA, CA 92337

San Bern. Co. Permit:
Region: SAN BERNARDINO
Facility ID: FA0014844
Owner: WESTERN EXPRESS INC
Permit Number: PT0025845
Permit Category: HAZMAT HANDLER 11-25 EMPLOYEES
Facility Status: ACTIVE
Expiration Date: 09/30/2013

---

603 **FONTANA WATER CO -F21** **San Bern. Co. Permit** **S110168909**
14891 SLOVER AVE **N/A**
FONTANA, CA 92335

San Bern. Co. Permit:
Region: SAN BERNARDINO
Facility ID: FA0003277
Owner: SGVWC/ A DIVISION OF SGVWC
Permit Number: PT0005259
Permit Category: HAZMAT HANDLER 0-10 EMPLOYEES
Facility Status: ACTIVE
Expiration Date: 12/31/2013

---

603 **OLIVEROS TRUCK REPAIR** **RCRA-SQG** **1000597371**
10576 LIVE OAK **FINDS** **CAD983613787**
FONTANA, CA **San Bern. Co. Permit**
HAZNET

RCRA-SQG:
Date form received by agency: 08/19/1991
Facility name: OLIVEROS TRUCK REPAIR
Facility address: 10576 LIVE OAK
FONTANA, CA 92335
EPA ID: CAD983613787
Mailing address: LIVE OAK
FONTANA, CA 92335
Contact: SAM OLIVEROS
Contact address: 10576 LIVE OAK
FONTANA, CA 92335
Contact country: US
Contact telephone: (714) 350-8815
Contact email: Not reported
EPA Region: 09
Classification: Small Small Quantity Generator

Map ID	Site	Database(s)	EPA ID Number

OLIVEROS TRUCK REPAIR (Continued) **1000597371**

Description: Handler: generates more than 100 and less than 1000 kg of hazardous waste during any calendar month and accumulates less than 6000 kg of hazardous waste at any time; or generates 100 kg or less of hazardous waste during any calendar month, and accumulates more than 1000 kg of hazardous waste at any time

Owner/Operator Summary:

Owner/operator name:	SAM OLIVEROS
Owner/operator address:	10576 LIVE OAK FONTANA, CA 92335
Owner/operator country:	Not reported
Owner/operator telephone:	(714) 350-8815
Legal status:	Private
Owner/Operator Type:	Owner
Owner/Op start date:	Not reported
Owner/Op end date:	Not reported

Handler Activities Summary:

U.S. importer of hazardous waste:	No
Mixed waste (haz. and radioactive):	No
Recycler of hazardous waste:	No
Transporter of hazardous waste:	No
Treater, storer or disposer of HW:	No
Underground injection activity:	No
On-site burner exemption:	No
Furnace exemption:	No
Used oil fuel burner:	No
Used oil processor:	No
User oil refiner:	No
Used oil fuel marketer to burner:	No
Used oil Specification marketer:	No
Used oil transfer facility:	No
Used oil transporter:	No

Violation Status: No violations found

FINDS:

Registry ID: 110002865301

Environmental Interest/Information System

California Hazardous Waste Tracking System - Datamart (HWTS-DATAMART) provides California with information on hazardous waste shipments for generators, transporters, and treatment, storage, and disposal facilities.

RCRAInfo is a national information system that supports the Resource Conservation and Recovery Act (RCRA) program through the tracking of events and activities related to facilities that generate, transport, and treat, store, or dispose of hazardous waste. RCRAInfo allows RCRA program staff to track the notification, permit, compliance, and corrective action activities required under RCRA.

San Bern. Co. Permit:

Region: SAN BERNARDINO

Map ID	Site	Database(s)	EPA ID Number

OLIVEROS TRUCK REPAIR (Continued) **1000597371**

Facility ID: FA0005048
Owner: OLIVEROS, SAM
Permit Number: PT0003943
Permit Category: HAZARDOUS WASTE GENERATOR - 0-10 EMPLOYEES
Facility Status: INACTIVE
Expiration Date: 10/31/2006

Region: SAN BERNARDINO
Facility ID: FA0005048
Owner: OLIVEROS, SAM
Permit Number: PT0003944
Permit Category: HAZMAT HANDLER 0-10 EMPLOYEES (W/GEN PRMT)
Facility Status: INACTIVE
Expiration Date: 10/31/2006

HAZNET:
Year: 1998
Gepaid: CAD983613787
Contact: SAM OLIVEROS
Telephone: 9093508815
Mailing Name: Not reported
Mailing Address: 10576 LIVE OAK AVE
Mailing City,St,Zip: FONTANA, CA 923377220
Gen County: Not reported
TSD EPA ID: CAT080013352
TSD County: Not reported
Waste Category: Hydrocarbon solvents (benzene, hexane, Stoddard, Etc.)
Disposal Method: Recycler
Tons: .3336
Facility County: San Bernardino

Year: 1997
Gepaid: CAD983613787
Contact: SAM OLIVEROS
Telephone: 9093508815
Mailing Name: Not reported
Mailing Address: 10576 LIVE OAK AVE
Mailing City,St,Zip: FONTANA, CA 923377220
Gen County: Not reported
TSD EPA ID: CAD028409019
TSD County: Not reported
Waste Category: Hydrocarbon solvents (benzene, hexane, Stoddard, Etc.)
Disposal Method: Transfer Station
Tons: .2502
Facility County: San Bernardino

---

606 **UNIVERSAL AUTO BUYERS** **HAZNET** **S113078177**
14642 SLOVER **N/A**
FONTANA, CA 92337

HAZNET:
Year: 1995
Gepaid: CAL000142627
Contact: MIKE R MALEKLOO
Telephone: 9094289021
Mailing Name: Not reported
Mailing Address: 14642 SLOVER AVE

Map ID	Site	Database(s)	EPA ID Number

UNIVERSAL AUTO BUYERS (Continued) **S113078177**

Mailing City,St,Zip: FONTANA, CA 923377144
Gen County: Not reported
TSD EPA ID: CAD093459485
TSD County: Not reported
Waste Category: Unspecified solvent mixture
Disposal Method: Transfer Station
Tons: .0333
Facility County: San Bernardino

---

606 **ROSSMOOR MOTORS** **San Bern. Co. Permit** **S103631168**
14642 SLOVER **N/A**
FONTANA, CA 92335

San Bern. Co. Permit:
Region: SAN BERNARDINO
Facility ID: FA0005808
Owner: ROSSMOOR MOTORS
Permit Number: PT0008068
Permit Category: SPECIAL GENERATOR
Facility Status: INACTIVE
Expiration Date: 08/31/2003

Region: SAN BERNARDINO
Facility ID: FA0005808
Owner: ROSSMOOR MOTORS
Permit Number: PT0008069
Permit Category: SPECIAL HANDLER
Facility Status: INACTIVE
Expiration Date: 08/31/2003

Region: SAN BERNARDINO
Facility ID: FA0007974
Owner: MALAKLOU, HASSAN O.
Permit Number: PT0013983
Permit Category: SPECIAL GENERATOR
Facility Status: INACTIVE
Expiration Date: 10/31/2010

Region: SAN BERNARDINO
Facility ID: FA0007974
Owner: MALAKLOU, HASSAN O.
Permit Number: PT0013984
Permit Category: SPECIAL HANDLER
Facility Status: INACTIVE
Expiration Date: 10/31/2010

---

606 **RUSSELL'S CRANE SERVICE INC.** **San Bern. Co. Permit** **S106911070**
14668 SLOVER ST **N/A**
FONTANA, CA 92335

San Bern. Co. Permit:
Region: SAN BERNARDINO
Facility ID: FA0005831
Owner: RUSSELL, PHIL W. & KATHY
Permit Number: PT0005196
Permit Category: SPECIAL GENERATOR

Map ID	Site	Database(s)	EPA ID Number

RUSSELL'S CRANE SERVICE INC. (Continued) **S106911070**

Facility Status: INACTIVE
Expiration Date: 10/31/2004

Region: SAN BERNARDINO
Facility ID: FA0005831
Owner: RUSSELL, PHIL W. & KATHY
Permit Number: PT0005197
Permit Category: SPECIAL HANDLER
Facility Status: INACTIVE
Expiration Date: 10/31/2004

Count: 87 records

FOCUS MAP 14 ORPHAN SUMMARY

City	EDR ID	Site Name	Site Address	Zip	Database(s)
BURBANK	S112942192	FEDERAL AVIATION	39500 NATIONAL TRAILS HWY	92337	HAZNET
FONTANA	S112847054	1X WARNER ENTERPRISES	I 10 FREEWAY & CHERRY AVE		HAZNET
FONTANA	S112901486	DESERT COASTAL TRANSPORTATION INC	WB 10	92335	HAZNET
FONTANA	S113465941	ORTEGA & SONS TRUCK REPAIR INC	13838TH & 2ND SANTA ANA AVE	92337	HAZNET
FONTANA	S113152363	SHOKER BROTHERS INC	14182ND & 2ND SANTA ANA AVE	92337	HAZNET
FONTANA	S113106127	TOM'S TRUCK PAINTING	14714TH & 2ND VALLEY BLVD	92335	HAZNET
FONTANA	S112918092	ROBERT BAVIER/ UNION PACIFIC RAILROAD	ALIVVE OAK & SANTA ANA ST	92335	HAZNET
FONTANA	S112858467	BEUCLAIRE AND ASSOCIATES	7900 ALMERIA	92335	HAZNET
FONTANA	S112945055	CITY OF FONTANA POLICE DEPT	ALMOND ST OF VALLEY BLVD N	92335	HAZNET
FONTANA	S112871407	KITCHENS TRANSPORT INC	AVE 10 W	92335	HAZNET
FONTANA	S112845808	1X CHINO BASIN MUNI. WATER DIST, RP-3	11450 BEECH ST		HAZNET
FONTANA	S113124115	COMMERCIAL COLLISION & PAINT CENTERS	11001 BEECH AVE	92335	HAZNET
FONTANA	S113047513	SOUTHERN CAL AUT AUCTION	10700 BEECH AVE	92335	HAZNET
FONTANA	S112900181	AMICO CORP.	11093 BEECH ST	92335	HAZNET
FONTANA	S113111784	WREKS WEST FONTANA INC	11001 BEECH AVE	92335	HAZNET
FONTANA	1003877946	BANANA STREET PIT	9900 BLOCK OF BANANA ST	92335	CERC-NFRAP
FONTANA	S113110891	KNIGHT STEEL INC	15025 BOYLE AVE	92337	HAZNET
FONTANA	S110326736	PRESTIGE MOBILE FLEET SERVICE	15862 BOYLE ST	92335	San Bern. Co. Permit
FONTANA	S112953468	SUPER EXPRESS INC	14322 BOYLE AVE	92335	HAZNET
FONTANA	S113055738	THE PAINT SHOP	14510 BOYLE	92335	HAZNET
FONTANA	S112887963	INTOWN PROPERTIES INC/HUD	9449 CATAWBA AVE	92337	HAZNET
FONTANA	S112853397	1X D & D RUBBER_INC	10798 CATAWBA	92335	HAZNET
FONTANA	S113166847	D D RUBBER APPLICATORS INC	10798 CATAWBA AVE	92335	HAZNET
FONTANA	S113120705	CUSTOM RUBBER MIX	10798 CATAWBA AVE	92335	HAZNET
FONTANA	S113026556	AVILA AUTO BODY	11088 CITRUS AVE	92335	HAZNET
FONTANA	S112880531	HUD	7440 CITRUS AVE	92335	HAZNET
FONTANA	S112967943	SAN BERNARDINO COUNTY	COR OF GRANADA AVE & HEMLOCK AVE	92335	HAZNET
FONTANA	S112911293	UNION PACIFIC RAILROAD	CORNER OF LIVE OAK	92337	HAZNET
FONTANA	S111456346	SO CAL GAS CO. - FONTANA STATION	NE DUNCAN CYN & CITRUS	92335	San Bern. Co. Permit
FONTANA	S113165411	JAMES HARDIE BUILDING PRODUCTS	10901 ELM AVE	92335	HAZNET
FONTANA	S113182181	ERNEST WYNER	893 ELM ST	92335	HAZNET
FONTANA	1003879079	CAPITOL INDUSTRIAL PROPERTY	S END OF INDUSTRY N OR RIVERSIDE	92335	CERC-NFRAP
FONTANA	S113775332	PATTY VELAZQUEZ	17131 FONTANA	92335	HAZNET
FONTANA	S113093005	CALTRANS DISTRICT 8	FWY SAN BERNARDINO 10	92335	HAZNET
FONTANA	S113168011	SOUTHERN CALIFORNIA RECON CENT	10750 HEMLOCK ST	92335	HAZNET
FONTANA	S112839830	EMPIRE PALLETS	10400 HEMLOCK	92335	HAZNET
FONTANA	S112908004	JOHN BRUCHIN	11176 HEMLOCK AVE	92335	HAZNET
FONTANA	S113182663	LEONARD HAYES	17371 HIGHWAY	92335	HAZNET
FONTANA	S112929428	RALPH'S MUFFLER AND WELDING SERVICE	14493 HWY	92335	HAZNET
FONTANA	S106105272	M & P AUTO DISMANTLER	15666 HWY	92335	WDS, San Bern. Co. Permit
FONTANA	S112931366	UNION PACIFIC RAILROAD	200FT INTRSCTN SANTA ANA N & LIVE OAK	92337	HAZNET
FONTANA	S112962732	INLAND EMPIRE UTILITIES AGENCY	JURUPA AVE	92335	HAZNET
FONTANA	S113143924	VERCO MANUFACTURING COMPANY	8333 LIME AVE	92335	HAZNET

Count: 87 records

FOCUS MAP 14 ORPHAN SUMMARY

City	EDR ID	Site Name	Site Address	Zip	Database(s)
FONTANA	S113147122	VERCO DECKING INC	8333 LIME AVE	92335	HAZNET
FONTANA	S108757381	VERCO MANUFACTURING COMPANY	8333 LIME AVE	92335	San Bern. Co. Permit
FONTANA	S113883355	STATION #74	11500 LIVE OAK	92335	San Bern. Co. Permit
FONTANA	S113155732	GUANGDA DEVELOPMENT USA INC	14622 EL MOLINO ST	92335	HAZNET
FONTANA	S113155609	NBT MACHINING INC	14633 EL MOLINO ST	92335	HAZNET
FONTANA	S109521207	GUANGDA DEVELOPMENT USA, INC.	14622 EL MOLINO ST	92335	San Bern. Co. Permit
FONTANA	S113082149	WILLIG FREIGHT LINES	10625 POPLAR AVE	92335	HAZNET
FONTANA	S113006483	PIONEER ROOFING TILE, INC.	10650 POPLAR AVE	92335	HAZNET
FONTANA	S112889633	PIONEER ROOFING TILE, INC.	10650 POPLAR AVE	92335	HAZNET
FONTANA	S113040213	ARB, INC.	10774 POPLAR AVE	92335	HAZNET
FONTANA	S113083530	HARBOR SANDBLASTING INC	10703 POPLAR AVE	92335	HAZNET
FONTANA	S113087765	CLEAN ENVIRONMENTAL SERVICE CO	10703 POPLAR AVE	92335	HAZNET
FONTANA	S113096326	CLEAN ENVIRONMENTAL SERVICES CO	10703 POPLAR AVE	92335	HAZNET
FONTANA	S112919361	BURRTEC WASTE INDUSTRIES INC	10 POST MILE MARKERS EASTBOUND	92335	HAZNET
FONTANA	S112845468	1X BOB WHITTINGTON	10625 REDWOOD AVE	92335	HAZNET
FONTANA	S112860540	UNDERWRITERS SALVAGE CO	11150 REDWOOD AVE	92335	HAZNET
FONTANA	S112872662	TREON STEEL FABRICATION	10665 REDWOOD	92335	HAZNET
FONTANA	S113046707	CALIF ASPHALT & GRADING	11046 REDWOOD	92335	HAZNET
FONTANA	S112910715	CCG ONTARIO LLC	13200 SAN BERDINO AVE	92335	HAZNET
FONTANA	S113171240	PRYOR GIGGEY CO	1800 SAN BERNADINO BLVD	92335	HAZNET
FONTANA	S113154035	DAYTON SUPERIOR	14760 SANTA CLARA AVE	92337	HAZNET
FONTANA	S113025401	RPS CABLE CORP	15050 SANTA ANA	92335	HAZNET
FONTANA	S112922464	FORCE OFF SHORE	13191 SANTA ANA	92335	HAZNET
FONTANA	S112879940	SAMMONS TRUCKING	14272 SANTA ANA	92335	HAZNET
FONTANA	S112870373	AMERICAN STORES INC	13521 B SANTA ANA AVE	92335	HAZNET
FONTANA	S113133207	SWEFLO PACKAGING INC	13231 A SLOVER AVE	92337	HAZNET
FONTANA	S112875747	CITY OF GARDEN GROVE	13738 SLOVER	92335	HAZNET
FONTANA	S113180612	THOMAS WELLS JR.	16634 SLOVER	92335	HAZNET
FONTANA	S112891458	ELIZABETH SCHEINKER	14407 SLOVER	92335	HAZNET
FONTANA	S113076338	CIRCLE K STORES INC STATION #05233	16880 SLOVER	92335	HAZNET
FONTANA	S112838775	1X WEYERHAEUSER CO, THE	17400 SLOVER AVE	92335	HAZNET
FONTANA	S113022073	SUN EXPRESS	13866 SLOVER	92335	HAZNET
FONTANA	S113170486	CALTRANS CHERRY AND HIGHLAND	STATE RTE I 15 AT HIGHLAND AVE	92335	HAZNET
FONTANA	S112886815	BILL ROONEY	2266 SULTANA AVE	92335	HAZNET
FONTANA	S112857325	A 1 DELIVERY SERVICE	8011 SULTANA AVE	92335	HAZNET
FONTANA	S112869215	INTOWN PROPERTIES	7685 TOKAY AVE	92335	HAZNET
FONTANA	S112880529	HUD	6733 TOKAY AVE	92335	HAZNET
FONTANA	S106027609	FONTANA BASE	16231 E VALLEY	92335	CA FID UST, SWEEPS UST
FONTANA	S113157703	CASTLE & COOKIE COLD STORAGE	13550 A VALLEY BLVD	92335	HAZNET
FONTANA	S109598548	DENNY'S	17009 VALLEY BLVD	92335	San Bern. Co. Permit
FONTANA	S113461669	DANIEL C LEMME & DAREN LEMME LIVING TRUST	17399 VALLEY BLVD	92335	HAZNET
FONTANA	S112899891	ASSETS MANAGEMENT SPECIALTIES	15520 VILLA DEL RIO	92335	HAZNET
SAN BERNARDINO COUNT	S103442535	FORT IRWIN LUCKY FUSE DISPOSAL	FORT IRWIN		WMUDS/SWAT, CHMIRS
SAN BERNARDINO COUNT	1016139697	CIMA ROAD MINE WASTE SITE	1 MIL W OF INTE. 15 OFF CIMA ROAD		CERCLIS

Focus Map 15

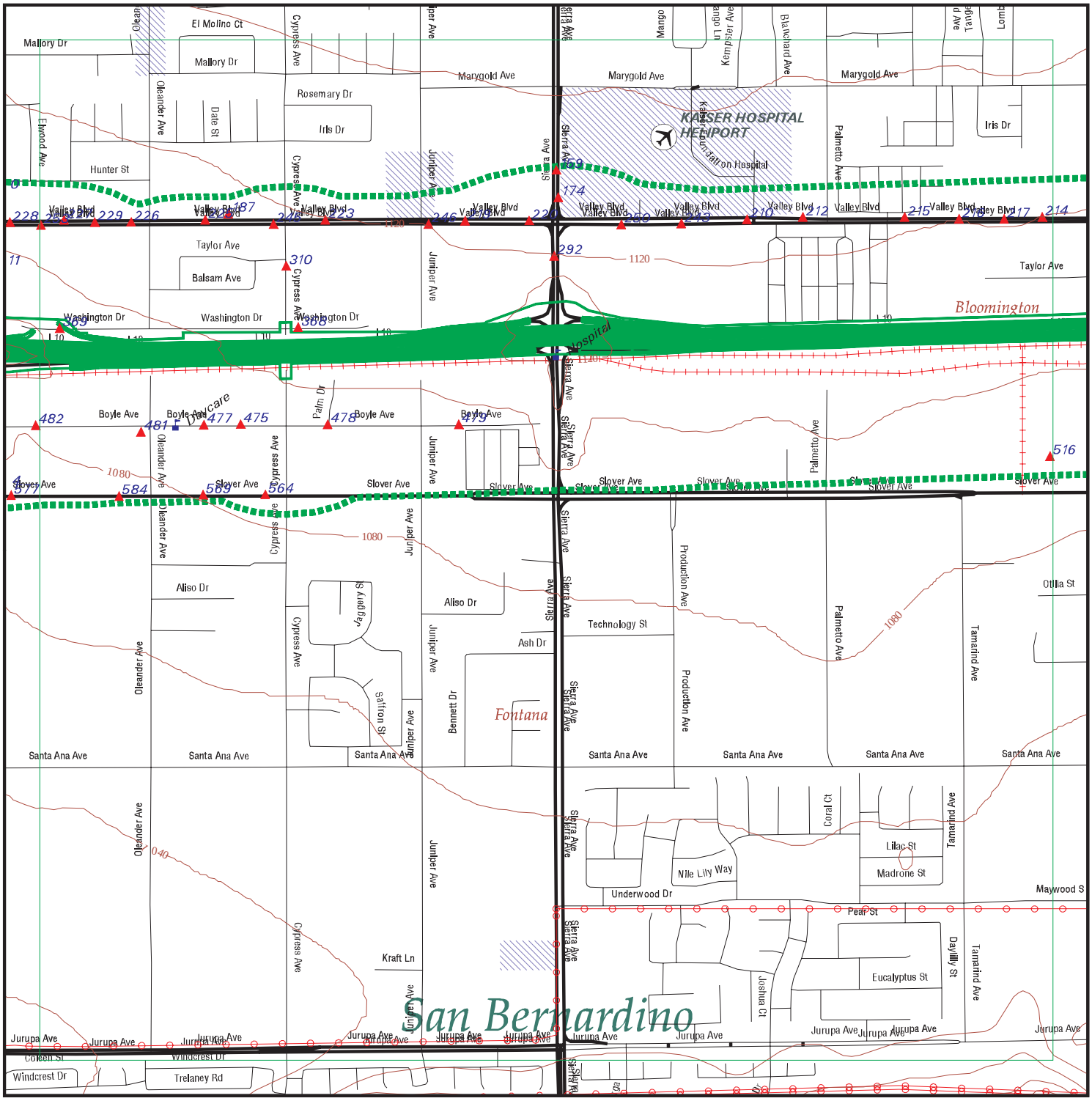

EDR DataMap® - Environmental Atlas

I-10 Corridor Project

Legend

- Roads
- Major Roads
- Contour Lines
- Waterways
- Railroads
- Study Boundary
- 100-Yr Flood Zones
- Powerlines
- Pipelines
- Fault Lines
- Indian Reservations BIA
- Water
- Superfund Sites
- Listed Sites
- Sensitive Receptors

Copyright © 2013 EDR, Inc. © 2010 Tele Atlas Rel. 07/2009.

N

0 1/4 1/2

Scale in Miles

FOCUS MAP 15 SUMMARY

Database	Total Plotted
FEDERAL RECORDS	
NPL	0
Proposed NPL	0
Delisted NPL	0
CERCLIS	0
CERC-NFRAP	0
CORRACTS	0
RCRA-TSDF	0
RCRA-LQG	1
RCRA-SQG	10
RCRA-CESQG	0
RCRA NonGen / NLR	1
US ENG CONTROLS	0
US INST CONTROL	0
ERNS	0
HMIRS	0
US CDL	0
US BROWNFIELDS	0
TRIS	0
TSCA	0
FTTS	0
SSTS	0
ICIS	0
PADS	0
MLTS	0
RADINFO	0
FINDS	11
RAATS	0
RMP	0
PRP	0
US AIRS	0
STATE AND LOCAL RECORDS	
SCH	0
SWF/LF	0
WMUDS/SWAT	0
WDS	0
Cortese	0
LUST	4
CA FID UST	9
SLIC	0
UST	5
CUPA Listings	0
SWEEPS UST	12
CHMIRS	1
AST	1
DEED	0
VCP	0

FOCUS MAP 15 SUMMARY

Database	Total Plotted
RESPONSE	0
HAZNET	79
ENVIROSTOR	0
TRIBAL RECORDS	
INDIAN RESERV	0
INDIAN LUST	0
INDIAN UST	0

NOTES:

Sites may be listed in more than one database

Map ID	Site	Database(s)	EPA ID Number
159	**FONTANA MOTORS, INC** **10025 SIERRA** **FONTANA, CA 92335**	**HAZNET**	**S113015208** **N/A**

HAZNET:

Year:	2003
Gepaid:	CAD982349151
Contact:	CHARLES SHENEFIELD
Telephone:	--
Mailing Name:	Not reported
Mailing Address:	10025 SIERRA AVE
Mailing City,St,Zip:	FONTANA, CA 923350000
Gen County:	Not reported
TSD EPA ID:	CAT000613927
TSD County:	Not reported
Waste Category:	Aqueous solution with total organic residues less than 10 percent
Disposal Method:	Transfer Station
Tons:	0.05
Facility County:	San Bernardino

Year:	2002
Gepaid:	CAD982349151
Contact:	CHARLES SHENEFIELD
Telephone:	--
Mailing Name:	Not reported
Mailing Address:	10025 SIERRA AVE
Mailing City,St,Zip:	FONTANA, CA 923350000
Gen County:	Not reported
TSD EPA ID:	CAT000613927
TSD County:	Not reported
Waste Category:	Aqueous solution with total organic residues less than 10 percent
Disposal Method:	Transfer Station
Tons:	0.09
Facility County:	San Bernardino

Year:	2001
Gepaid:	CAD982349151
Contact:	CHARLES SHENEFIELD
Telephone:	--
Mailing Name:	Not reported
Mailing Address:	10025 SIERRA AVE
Mailing City,St,Zip:	FONTANA, CA 923350000
Gen County:	Not reported
TSD EPA ID:	CAT000613927
TSD County:	Not reported
Waste Category:	Aqueous solution with total organic residues less than 10 percent
Disposal Method:	Transfer Station
Tons:	0.41
Facility County:	San Bernardino

Year:	1997
Gepaid:	CAD982349151
Contact:	JIM LUKENS
Telephone:	0000000000
Mailing Name:	Not reported
Mailing Address:	10025 SIERRA AVE
Mailing City,St,Zip:	FONTANA, CA 923350000
Gen County:	Not reported
TSD EPA ID:	CAT080025711

Map ID	Site	Database(s)	EPA ID Number

FONTANA MOTORS, INC (Continued) **S113015208**

TSD County: Not reported
Waste Category: Aqueous solution with total organic residues less than 10 percent
Disposal Method: Recycler
Tons: .4587
Facility County: San Bernardino

Year: 1996
Gepaid: CAD982349151
Contact: JIM LUKENS
Telephone: 0000000000
Mailing Name: Not reported
Mailing Address: 10025 SIERRA AVE
Mailing City,St,Zip: FONTANA, CA 923350000
Gen County: Not reported
TSD EPA ID: CAT080025711
TSD County: Not reported
Waste Category: Aqueous solution with total organic residues less than 10 percent
Disposal Method: Recycler
Tons: .6672
Facility County: San Bernardino

Click this hyperlink while viewing on your computer to access
9 additional CA_HAZNET: record(s) in the EDR Site Report.

---

159 **BOSCH KIA** **HAZNET** **S113109413**
10025 SIERRA AVE **N/A**
FONTANA, CA 92335

HAZNET:
Year: 2009
Gepaid: CAL000216462
Contact: JUAN GONZALES / XTN-240
Telephone: 9098223300
Mailing Name: Not reported
Mailing Address: 10025 SIERRA AVE
Mailing City,St,Zip: FONTANA, CA 923350000
Gen County: Not reported
TSD EPA ID: CAD980887418
TSD County: Not reported
Waste Category: Unspecified solvent mixture
Disposal Method: Storage, Bulking, And/Or Transfer Off Site--No Treatment/Reovery (H010-H129) Or (H131-H135)
Tons: 0.072
Facility County: San Bernardino

---

159 **BOSCH AUTO OUTLET** **San Bern. Co. Permit** **S103620021**
10025 SIERRA AVE **N/A**
FONTANA, CA 92335

San Bern. Co. Permit:
Region: SAN BERNARDINO
Facility ID: FA0001543
Owner: BOSCH AUTO OUTLET
Permit Number: PT0001710
Permit Category: SPECIAL HANDLER
Facility Status: INACTIVE

Map ID	Site	Database(s)	EPA ID Number

BOSCH AUTO OUTLET (Continued) **S103620021**

Expiration Date: 09/30/2006

Region: SAN BERNARDINO
Facility ID: FA0001543
Owner: BOSCH AUTO OUTLET
Permit Number: PT0001711
Permit Category: SPECIAL GENERATOR
Facility Status: INACTIVE
Expiration Date: 09/30/2006

---

159 **A-BOSS** **HAZNET** **S113089353**
10025 SIERRA AVE STE A **N/A**
FONTANA, CA 92335

HAZNET:

Year: 2000
Gepaid: CAL000170253
Contact: PAUL ALVARECS
Telephone: 9094297212
Mailing Name: Not reported
Mailing Address: 16309 MERRILL AVE
Mailing City,St,Zip: FONTANA, CA 923354525
Gen County: Not reported
TSD EPA ID: CAL099452708
TSD County: Not reported
Waste Category: Waste oil and mixed oil
Disposal Method: Recycler
Tons: 1.75
Facility County: San Bernardino

Year: 2000
Gepaid: CAL000170253
Contact: PAUL ALVARECS
Telephone: 9094297212
Mailing Name: Not reported
Mailing Address: 16309 MERRILL AVE
Mailing City,St,Zip: FONTANA, CA 923354525
Gen County: Not reported
TSD EPA ID: CAT080013352
TSD County: Not reported
Waste Category: Aqueous solution with total organic residues less than 10 percent
Disposal Method: Recycler
Tons: 2.08
Facility County: San Bernardino

Year: 2000
Gepaid: CAL000170253
Contact: PAUL ALVARECS
Telephone: 9094297212
Mailing Name: Not reported
Mailing Address: 16309 MERRILL AVE
Mailing City,St,Zip: FONTANA, CA 923354525
Gen County: Not reported
TSD EPA ID: CAL099452708
TSD County: Not reported
Waste Category: Waste oil and mixed oil
Disposal Method: Recycler
Tons: 1.75

Map ID	Site	Database(s)	EPA ID Number

A-BOSS (Continued) **S113089353**

Facility County: San Bernardino

Year: 2000
Gepaid: CAL000170253
Contact: PAUL ALVARECS
Telephone: 9094297212
Mailing Name: Not reported
Mailing Address: 16309 MERRILL AVE
Mailing City,St,Zip: FONTANA, CA 923354525
Gen County: Not reported
TSD EPA ID: CAT080013352
TSD County: Not reported
Waste Category: Aqueous solution with total organic residues less than 10 percent
Disposal Method: Recycler
Tons: 2.08
Facility County: San Bernardino

Year: 1999
Gepaid: CAL000170253
Contact: A-BOSS
Telephone: 9094297212
Mailing Name: Not reported
Mailing Address: 16309 MERRILL AVE
Mailing City,St,Zip: FONTANA, CA 923354525
Gen County: Not reported
TSD EPA ID: CAD099452708
TSD County: Not reported
Waste Category: Waste oil and mixed oil
Disposal Method: Recycler
Tons: .2293
Facility County: San Bernardino

Click this hyperlink while viewing on your computer to access
9 additional CA_HAZNET: record(s) in the EDR Site Report.

---

159 **BOSCH KIA** **RCRA-SQG** **1000396149**
10025 SIERRA AVENUE **FINDS** **CAD982349151**
FONTANA, CA **CA FID UST**
SWEEPS UST

RCRA-SQG:
Date form received by agency: 02/05/2001
Facility name: BOSCH KIA
Facility address: 10025 SIERRA AVE
FONTANA, CA 92335
EPA ID: CAD982349151
Contact: JUAN GONZALEZ
Contact address: 10025 SIERRA AVE
FONTANA, CA 92335
Contact country: US
Contact telephone: (909) 822-3300
Contact email: Not reported
EPA Region: 09
Classification: Small Small Quantity Generator
Description: Handler: generates more than 100 and less than 1000 kg of hazardous waste during any calendar month and accumulates less than 6000 kg of hazardous waste at any time; or generates 100 kg or less of hazardous waste during any calendar month, and accumulates more than 1000 kg of

Map ID	Site	Database(s)	EPA ID Number

BOSCH KIA (Continued) **1000396149**

hazardous waste at any time

Owner/Operator Summary:

Owner/operator name:	NOT REQUIRED
Owner/operator address:	NOT REQUIRED
	NOT REQUIRED, ME 99999
Owner/operator country:	Not reported
Owner/operator telephone:	(415) 555-1212
Legal status:	Private
Owner/Operator Type:	Operator
Owner/Op start date:	Not reported
Owner/Op end date:	Not reported

Owner/operator name:	BOSCH KIA
Owner/operator address:	10025 SIERRA AVE
	FONTANA, CA 92335
Owner/operator country:	Not reported
Owner/operator telephone:	(909) 822-3300
Legal status:	Private
Owner/Operator Type:	Owner
Owner/Op start date:	Not reported
Owner/Op end date:	Not reported

Handler Activities Summary:

U.S. importer of hazardous waste:	No
Mixed waste (haz. and radioactive):	No
Recycler of hazardous waste:	No
Transporter of hazardous waste:	No
Treater, storer or disposer of HW:	No
Underground injection activity:	No
On-site burner exemption:	No
Furnace exemption:	No
Used oil fuel burner:	No
Used oil processor:	No
User oil refiner:	No
Used oil fuel marketer to burner:	No
Used oil Specification marketer:	No
Used oil transfer facility:	No
Used oil transporter:	No

Hazardous Waste Summary:

Waste code:	D000
Waste name:	Not Defined

Waste code:	D039
Waste name:	TETRACHLOROETHYLENE

Violation Status: No violations found

FINDS:

Registry ID: 110002798866

Environmental Interest/Information System

RCRAInfo is a national information system that supports the Resource Conservation and Recovery Act (RCRA) program through the tracking of

Map ID	Site	Database(s)	EPA ID Number

BOSCH KIA (Continued) **1000396149**

events and activities related to facilities that generate, transport, and treat, store, or dispose of hazardous waste. RCRAInfo allows RCRA program staff to track the notification, permit, compliance, and corrective action activities required under RCRA.

CA FID UST:

Facility ID:	36004104
Regulated By:	UTNKA
Regulated ID:	Not reported
Cortese Code:	Not reported
SIC Code:	Not reported
Facility Phone:	Not reported
Mail To:	Not reported
Mailing Address:	10025 SIERRA
Mailing Address 2:	Not reported
Mailing City,St,Zip:	FONTANA 92335
Contact:	Not reported
Contact Phone:	Not reported
DUNs Number:	Not reported
NPDES Number:	Not reported
EPA ID:	Not reported
Comments:	Not reported
Status:	Active

SWEEPS UST:

Status:	Active
Comp Number:	7490
Number:	1
Board Of Equalization:	44-019998
Referral Date:	03-24-92
Action Date:	03-24-92
Created Date:	09-16-88
Tank Status:	A
Owner Tank Id:	Not reported
Swrcb Tank Id:	36-000-007490-000001
Actv Date:	09-16-88
Capacity:	1
Tank Use:	UNKNOWN
Stg:	P
Content:	UNKNOWN
Number Of Tanks:	1

---

159 **LUNDIN DEVELOPMENT** **HAZNET** **S112899621**
10025 SIERRA AVE **N/A**
FONTANA, CA 92335

HAZNET:

Year:	1999
Gepaid:	CAC002132857
Contact:	HERB LUNDIN
Telephone:	0000000000
Mailing Name:	Not reported
Mailing Address:	16400 PACIFIC COAST HWY
Mailing City,St,Zip:	HUNTINGTON BEACH, CA 926490000
Gen County:	Not reported
TSD EPA ID:	CAD982484933

Map ID	Site	Database(s)	EPA ID Number

LUNDIN DEVELOPMENT (Continued) **S112899621**

TSD County: Not reported
Waste Category: Other empty containers 30 gallons or more
Disposal Method: Recycler
Tons: 1.2500
Facility County: San Bernardino

Year: 1998
Gepaid: CAC002132857
Contact: HERB LUNDIN
Telephone: 0000000000
Mailing Name: Not reported
Mailing Address: 16400 PACIFIC COAST HWY
Mailing City,St,Zip: HUNTINGTON BEACH, CA 926490000
Gen County: Not reported
TSD EPA ID: CAT080013352
TSD County: Not reported
Waste Category: Tank bottom waste
Disposal Method: Recycler
Tons: 7.9230
Facility County: San Bernardino

---

159 **BANK OF AMERICA** **HAZNET** **S112969904**
10048 S SIERRA AVE **N/A**
FONTANA, CA 92335

HAZNET:
Year: 2008
Gepaid: CAC002629899
Contact: JOE RYAN
Telephone: 7147925940
Mailing Name: Not reported
Mailing Address: 275 S VALENCIA AVE
Mailing City,St,Zip: BREA, CA 92823
Gen County: Not reported
TSD EPA ID: CAD009007626
TSD County: Not reported
Waste Category: Asbestos containing waste
Disposal Method: Landfill Or Surface Impoundment That Will Be Closed As Landfill(To Include On-Site Treatment And/Or Stabilization)
Tons: 6.4
Facility County: San Bernardino

---

159 **FONTANA SIERRA CORP** **HAZNET** **S112951153**
10048 SIERRA AVE **N/A**
FONTANA, CA 92335

HAZNET:
Year: 2006
Gepaid: CAC002599905
Contact: MARIA CARRERAS
Telephone: 3237706402
Mailing Name: Not reported
Mailing Address: 15700 S MAIN ST
Mailing City,St,Zip: GARDENA, CA 90248
Gen County: Not reported
TSD EPA ID: AZC950823111

Map ID	Site	Database(s)	EPA ID Number

FONTANA SIERRA CORP (Continued) **S112951153**

TSD County: Not reported
Waste Category: Asbestos containing waste
Disposal Method: Not reported
Tons: 2.52
Facility County: San Bernardino

---

174 **BP WEST COAST PRODUCTS LLC 1815** **HAZNET** **S113176134**
10087 SIERRA AVE **N/A**
FONTANA, CA 92335

HAZNET:
Year: 2012
Gepaid: CAR000103598
Contact: JACKIE DOUGHERTY
Telephone: 9497354632
Mailing Name: Not reported
Mailing Address: PO BOX 80249
Mailing City,St,Zip: RCHO STA MARG, CA 926880000
Gen County: San Bernardino
TSD EPA ID: CAT080013352
TSD County: Los Angeles
Waste Category: Not reported
Disposal Method: Other Recovery Of Reclamation For Reuse Including Acid Regeneration, Organics Recovery Ect
Tons: 0.126
Facility County: San Bernardino

Year: 2011
Gepaid: CAR000103598
Contact: WASTE SPECIALIST
Telephone: 5035246191
Mailing Name: Not reported
Mailing Address: PO BOX 80249
Mailing City,St,Zip: RCHO STA MARG, CA 926880000
Gen County: Not reported
TSD EPA ID: CAT080013352
TSD County: Not reported
Waste Category: Aqueous solution with total organic residues less than 10 percent
Disposal Method: Other Recovery Of Reclamation For Reuse Including Acid Regeneration, Organics Recovery Ect
Tons: 0.252
Facility County: San Bernardino

Year: 2010
Gepaid: CAR000103598
Contact: JACKIE DOUGHERTY
Telephone: 9497354632
Mailing Name: Not reported
Mailing Address: PO BOX 80249
Mailing City,St,Zip: RCHO STA MARG, CA 926880000
Gen County: Not reported
TSD EPA ID: CAT080013352
TSD County: Not reported
Waste Category: Aqueous solution with total organic residues less than 10 percent
Disposal Method: Other Recovery Of Reclamation For Reuse Including Acid Regeneration, Organics Recovery Ect
Tons: 0.042
Facility County: San Bernardino

Map ID	Site	Database(s)	EPA ID Number

BP WEST COAST PRODUCTS LLC 1815 (Continued) **S113176134**

Year:	2009
Gepaid:	CAR000103598
Contact:	Waste Specialist
Telephone:	5035246191
Mailing Name:	Not reported
Mailing Address:	PO BOX 80249
Mailing City,St,Zip:	RCHO STA MARG, CA 926880000
Gen County:	Not reported
TSD EPA ID:	CAD008302903
TSD County:	Not reported
Waste Category:	Other organic solids
Disposal Method:	Storage, Bulking, And/Or Transfer Off Site--No Treatment/Reovery (H010-H129) Or (H131-H135)
Tons:	0.0575
Facility County:	San Bernardino

Year:	2009
Gepaid:	CAR000103598
Contact:	Waste Specialist
Telephone:	5035246191
Mailing Name:	Not reported
Mailing Address:	PO BOX 80249
Mailing City,St,Zip:	RCHO STA MARG, CA 926880000
Gen County:	Not reported
TSD EPA ID:	CAT080013352
TSD County:	Not reported
Waste Category:	Aqueous solution with total organic residues less than 10 percent
Disposal Method:	Other Recovery Of Reclamation For Reuse Including Acid Regeneration, Organics Recovery Ect
Tons:	0.399
Facility County:	San Bernardino

Click this hyperlink while viewing on your computer to access
17 additional CA_HAZNET: record(s) in the EDR Site Report.

---

174 **ARCO PRODUCTS COMPANY** **HAZNET** **S113039239**
10087 SIERRA **N/A**
FONTANA, CA 92335

HAZNET:

Year:	2001
Gepaid:	CAL000043917
Contact:	CARLOS RODRIGUEZ/ENV COMPL ADM
Telephone:	7146705366
Mailing Name:	Not reported
Mailing Address:	PO BOX 6038
Mailing City,St,Zip:	ARTESIA, CA 907026038
Gen County:	Not reported
TSD EPA ID:	CAT080013352
TSD County:	Not reported
Waste Category:	Aqueous solution with total organic residues less than 10 percent
Disposal Method:	Not reported
Tons:	9.59
Facility County:	San Bernardino

Year:	2001
Gepaid:	CAL000043917
Contact:	CARLOS RODRIGUEZ/ENV COMPL ADM

Map ID	Site	Database(s)	EPA ID Number

ARCO PRODUCTS COMPANY (Continued) **S113039239**

Telephone: 7146705366
Mailing Name: Not reported
Mailing Address: PO BOX 6038
Mailing City,St,Zip: ARTESIA, CA 907026038
Gen County: Not reported
TSD EPA ID: CAT080013352
TSD County: Not reported
Waste Category: Aqueous solution with total organic residues less than 10 percent
Disposal Method: Recycler
Tons: 0.6
Facility County: San Bernardino

Year: 2001
Gepaid: CAL000043917
Contact: CARLOS RODRIGUEZ/ENV COMPL ADM
Telephone: 7146705366
Mailing Name: Not reported
Mailing Address: PO BOX 6038
Mailing City,St,Zip: ARTESIA, CA 907026038
Gen County: Not reported
TSD EPA ID: CAD008302903
TSD County: Not reported
Waste Category: Other organic solids
Disposal Method: Transfer Station
Tons: 0.01
Facility County: San Bernardino

Year: 2000
Gepaid: CAL000043917
Contact: CARLOS RODRIGUEZ/ENV COMPL ADM
Telephone: 7146705366
Mailing Name: Not reported
Mailing Address: PO BOX 6038
Mailing City,St,Zip: ARTESIA, CA 907026038
Gen County: Not reported
TSD EPA ID: CAT080013352
TSD County: Not reported
Waste Category: Aqueous solution with total organic residues less than 10 percent
Disposal Method: Recycler
Tons: 0.12
Facility County: San Bernardino

Year: 1999
Gepaid: CAL000043917
Contact: ATLANTIC RICHFIELD COMPANY
Telephone: 2134860494
Mailing Name: Not reported
Mailing Address: PO BOX 6038
Mailing City,St,Zip: ARTESIA, CA 907026038
Gen County: Not reported
TSD EPA ID: CAT080013352
TSD County: Not reported
Waste Category: Aqueous solution with total organic residues less than 10 percent
Disposal Method: Recycler
Tons: .2919
Facility County: San Bernardino

Map ID	Site	Database(s)	EPA ID Number

ARCO PRODUCTS COMPANY (Continued) **S113039239**

Click this hyperlink while viewing on your computer to access
6 additional CA_HAZNET: record(s) in the EDR Site Report.

---

174 **ARCO PETROLEUM PROD #1815** **UST** **U003938002**
10087 SIERRA AVE **N/A**
FONTANA, CA 92335

UST:
Facility ID: 86008768
Latitude: 34.07089
Longitude: -117.43559

---

174 **CEDAR LANDMARK INC** **HAZNET** **S113158119**
10087 SIERRA AVE **N/A**
FONTANA, CA 92335

HAZNET:
Year: 2012
Gepaid: CAL000350473
Contact: ROBERTO LLANES
Telephone: 9093570398
Mailing Name: Not reported
Mailing Address: 10087 SIERRA AVE
Mailing City,St,Zip: FONTANA, CA 923350000
Gen County: San Bernardino
TSD EPA ID: NVT330010000
TSD County: 99
Waste Category: Not reported
Disposal Method: Landfill Or Surface Impoundment That Will Be Closed As Landfill(To Include On-Site Treatment And/Or Stabilization)
Tons: 0.05
Facility County: San Bernardino

Year: 2011
Gepaid: CAL000350473
Contact: ROBERTO LLANES
Telephone: 9093570398
Mailing Name: Not reported
Mailing Address: 10087 SIERRA AVE
Mailing City,St,Zip: FONTANA, CA 923350000
Gen County: Not reported
TSD EPA ID: CAD982444481
TSD County: Not reported
Waste Category: Other organic solids
Disposal Method: Metals Recovery Including Retoring,Smelting,Chemicals,Ect
Tons: 0.15
Facility County: San Bernardino

Map ID	Site	Database(s)	EPA ID Number
174	**ARCO FACILITY NO 01815** **10087 SIERRA AVE** **FONTANA, CA**	**RCRA-SQG** **FINDS**	**1004677976** **CAR000103598**

RCRA-SQG:

Date form received by agency:	05/28/2002
Facility name:	ARCO FACILITY NO 01815
Facility address:	10087 SIERRA AVE FONTANA, CA 92335
EPA ID:	CAR000103598
Mailing address:	P O BOX 6038 ARTESIA, CA 907026038
Contact:	JACK OMAN
Contact address:	P O BOX 6038 ARTESIA, CA 907026038
Contact country:	US
Contact telephone:	(714) 690-2425
Contact email:	Not reported
EPA Region:	09
Classification:	Small Small Quantity Generator
Description:	Handler: generates more than 100 and less than 1000 kg of hazardous waste during any calendar month and accumulates less than 6000 kg of hazardous waste at any time; or generates 100 kg or less of hazardous waste during any calendar month, and accumulates more than 1000 kg of hazardous waste at any time

Owner/Operator Summary:

Owner/operator name:	B P WEST COAST PRODUCTS LLC
Owner/operator address:	P O BOX 6038 ARTESIA, CA 90702
Owner/operator country:	Not reported
Owner/operator telephone:	(714) 690-2425
Legal status:	Private
Owner/Operator Type:	Owner
Owner/Op start date:	Not reported
Owner/Op end date:	Not reported

Handler Activities Summary:

U.S. importer of hazardous waste:	No
Mixed waste (haz. and radioactive):	No
Recycler of hazardous waste:	No
Transporter of hazardous waste:	No
Treater, storer or disposer of HW:	No
Underground injection activity:	No
On-site burner exemption:	No
Furnace exemption:	No
Used oil fuel burner:	No
Used oil processor:	No
User oil refiner:	No
Used oil fuel marketer to burner:	No
Used oil Specification marketer:	No
Used oil transfer facility:	No
Used oil transporter:	No

Hazardous Waste Summary:

Waste code:	D000
Waste name:	Not Defined

Map ID	Site	Database(s)	EPA ID Number

ARCO FACILITY NO 01815 (Continued) **1004677976**

Waste code: D001
Waste name: IGNITABLE HAZARDOUS WASTES ARE THOSE WASTES WHICH HAVE A FLASHPOINT OF LESS THAN 140 DEGREES FAHRENHEIT AS DETERMINED BY A PENSKY-MARTENS CLOSED CUP FLASH POINT TESTER. ANOTHER METHOD OF DETERMINING THE FLASH POINT OF A WASTE IS TO REVIEW THE MATERIAL SAFETY DATA SHEET, WHICH CAN BE OBTAINED FROM THE MANUFACTURER OR DISTRIBUTOR OF THE MATERIAL. LACQUER THINNER IS AN EXAMPLE OF A COMMONLY USED SOLVENT WHICH WOULD BE CONSIDERED AS IGNITABLE HAZARDOUS WASTE.

Waste code: D018
Waste name: BENZENE

Violation Status: No violations found

FINDS:

Registry ID: 110012240333

Environmental Interest/Information System

California Hazardous Waste Tracking System - Datamart (HWTS-DATAMART) provides California with information on hazardous waste shipments for generators, transporters, and treatment, storage, and disposal facilities.

RCRAInfo is a national information system that supports the Resource Conservation and Recovery Act (RCRA) program through the tracking of events and activities related to facilities that generate, transport, and treat, store, or dispose of hazardous waste. RCRAInfo allows RCRA program staff to track the notification, permit, compliance, and corrective action activities required under RCRA.

---

174 **ARCO PETROLEUM PRODUCTS #1815** **CA FID UST S101591130**
10087 SIERRA AVE **SWEEPS UST N/A**
FONTANA, CA 92335

CA FID UST:
Facility ID: 36001735
Regulated By: UTNKA
Regulated ID: 00026637
Cortese Code: Not reported
SIC Code: Not reported
Facility Phone: Not reported
Mail To: Not reported
Mailing Address: 10087 SIERRA AVE
Mailing Address 2: Not reported
Mailing City,St,Zip: FONTANA 92335
Contact: Not reported
Contact Phone: Not reported
DUNs Number: Not reported
NPDES Number: Not reported
EPA ID: Not reported
Comments: Not reported
Status: Active

SWEEPS UST:
Status: Active
Comp Number: 26637

Map ID	Site	Database(s)	EPA ID Number

ARCO PETROLEUM PRODUCTS #1815 (Continued) **S101591130**

Number: 9
Board Of Equalization: 44-000506
Referral Date: 07-28-92
Action Date: 07-28-92
Created Date: 02-29-88
Tank Status: A
Owner Tank Id: 1
Swrcb Tank Id: 36-000-026637-000001
Actv Date: 08-26-88
Capacity: 10000
Tank Use: M.V. FUEL
Stg: P
Content: REG UNLEADED
Number Of Tanks: 5

Status: Active
Comp Number: 26637
Number: 9
Board Of Equalization: 44-000506
Referral Date: 07-28-92
Action Date: 07-28-92
Created Date: 02-29-88
Tank Status: A
Owner Tank Id: 2
Swrcb Tank Id: 36-000-026637-000002
Actv Date: 08-26-88
Capacity: 6000
Tank Use: M.V. FUEL
Stg: P
Content: REG UNLEADED
Number Of Tanks: Not reported

Status: Active
Comp Number: 26637
Number: 9
Board Of Equalization: 44-000506
Referral Date: 07-28-92
Action Date: 07-28-92
Created Date: 02-29-88
Tank Status: A
Owner Tank Id: 3
Swrcb Tank Id: 36-000-026637-000003
Actv Date: 08-26-88
Capacity: 6000
Tank Use: M.V. FUEL
Stg: P
Content: REG UNLEADED
Number Of Tanks: Not reported

Status: Active
Comp Number: 26637
Number: 9
Board Of Equalization: 44-000506
Referral Date: 07-28-92
Action Date: 07-28-92
Created Date: 02-29-88
Tank Status: A

Map ID	Site	Database(s)	EPA ID Number

ARCO PETROLEUM PRODUCTS #1815 (Continued) **S101591130**

Owner Tank Id: 4
Swrcb Tank Id: 36-000-026637-000004
Actv Date: 08-26-88
Capacity: 4000
Tank Use: M.V. FUEL
Stg: P
Content: REG UNLEADED
Number Of Tanks: Not reported

Status: Active
Comp Number: 26637
Number: 9
Board Of Equalization: 44-000506
Referral Date: 07-28-92
Action Date: 07-28-92
Created Date: 02-29-88
Tank Status: A
Owner Tank Id: 5
Swrcb Tank Id: 36-000-026637-000005
Actv Date: 08-26-88
Capacity: 4000
Tank Use: M.V. FUEL
Stg: P
Content: REG UNLEADED
Number Of Tanks: Not reported

---

174 **BP WEST COAST PRODUCTS LLC 01815** **HAZNET** **S113113831**
10087 SIERRA **N/A**
FONTANA, CA 92335

HAZNET:
Year: 2002
Gepaid: CAL000225441
Contact: CARLOS RODRIGUEZ
Telephone: 7146705402
Mailing Name: Not reported
Mailing Address: PO BOX 6038
Mailing City,St,Zip: ARTESIA, CA 907026038
Gen County: Not reported
TSD EPA ID: CAT080013352
TSD County: Not reported
Waste Category: Aqueous solution with total organic residues less than 10 percent
Disposal Method: Recycler
Tons: 1.25
Facility County: San Bernardino

---

174 **ARCO #1815** **San Bern. Co. Permit** **S103620149**
10087 SIERRA AVE **N/A**
FONTANA, CA 92335

San Bern. Co. Permit:
Region: SAN BERNARDINO
Facility ID: FA0001071
Owner: CEDAR LANDMARK INC
Permit Number: PT0002190
Permit Category: HAZMAT HANDLER - UST ONLY

Map ID	Site	Database(s)	EPA ID Number

ARCO #1815 (Continued) **S103620149**

Facility Status: ACTIVE
Expiration Date: 05/31/2013

Region: SAN BERNARDINO
Facility ID: FA0001071
Owner: CEDAR LANDMARK INC
Permit Number: PT0012101
Permit Category: UST OWNERSHIP/OPERATING PERMIT (PER UST)
Facility Status: ACTIVE
Expiration Date: 05/31/2013

Region: SAN BERNARDINO
Facility ID: FA0001071
Owner: CEDAR LANDMARK INC
Permit Number: PT0012102
Permit Category: UST OWNERSHIP/OPERATING PERMIT (PER UST)
Facility Status: ACTIVE
Expiration Date: 05/31/2013

Region: SAN BERNARDINO
Facility ID: FA0001071
Owner: CEDAR LANDMARK INC
Permit Number: PT0012103
Permit Category: UST OWNERSHIP/OPERATING PERMIT (PER UST)
Facility Status: ACTIVE
Expiration Date: 05/31/2013

Region: SAN BERNARDINO
Facility ID: FA0001071
Owner: CEDAR LANDMARK INC
Permit Number: PT0012104
Permit Category: UST OWNERSHIP/OPERATING PERMIT (PER UST)
Facility Status: ACTIVE
Expiration Date: 05/31/2013

Region: SAN BERNARDINO
Facility ID: FA0001071
Owner: CEDAR LANDMARK INC
Permit Number: PT0013638
Permit Category: WASTE INCIDENTAL UST OPERATION ONLY
Facility Status: ACTIVE
Expiration Date: 05/31/2013

---

187 **PACIFIC AUTO CENTER** **San Bern. Co. Permit** **S107863388**
16416 VALLEY BLVD **N/A**
FONTANA, CA 92335

San Bern. Co. Permit:
Region: SAN BERNARDINO
Facility ID: FA0010358
Owner: PACIFIC AUTO CENTER
Permit Number: PT0017623
Permit Category: SPECIAL GENERATOR
Facility Status: ACTIVE
Expiration Date: 05/31/2014

Region: SAN BERNARDINO
Facility ID: FA0010358

Map ID	Site	Database(s)	EPA ID Number

PACIFIC AUTO CENTER (Continued) **S107863388**

Owner: PACIFIC AUTO CENTER
Permit Number: PT0020298
Permit Category: SPECIAL HANDLER
Facility Status: ACTIVE
Expiration Date: 05/31/2014

Region: SAN BERNARDINO
Facility ID: FA0010358
Owner: PACIFIC AUTO CENTER
Permit Number: PT0017622
Permit Category: HAZMAT HANDLER 11-25 EMPLOYEES (W/GEN PRMT)
Facility Status: INACTIVE
Expiration Date: 05/31/2009

---

187 **PACIFIC AUTO CENTER** **HAZNET** **S113143632**
16416 VALLEY BLVD **N/A**
FONTANA, CA 92335

HAZNET:

Year: 2012
Gepaid: CAL000309359
Contact: IRAJ YAZDANI
Telephone: 9095782469
Mailing Name: Not reported
Mailing Address: 16416 VALLEY BLVD
Mailing City,St,Zip: FONTANA, CA 923356507
Gen County: San Bernardino
TSD EPA ID: Not reported
TSD County: Not reported
Waste Category: Not reported
Disposal Method: Other Recovery Of Reclamation For Reuse Including Acid Regeneration, Organics Recovery Ect
Tons: 0.247
Facility County: San Bernardino

Year: 2012
Gepaid: CAL000309359
Contact: IRAJ YAZDANI
Telephone: 9095782469
Mailing Name: Not reported
Mailing Address: 16416 VALLEY BLVD
Mailing City,St,Zip: FONTANA, CA 923356507
Gen County: San Bernardino
TSD EPA ID: CAD099452708
TSD County: Los Angeles
Waste Category: Not reported
Disposal Method: Other Recovery Of Reclamation For Reuse Including Acid Regeneration, Organics Recovery Ect
Tons: 0.231
Facility County: San Bernardino

Year: 2012
Gepaid: CAL000309359
Contact: IRAJ YAZDANI
Telephone: 9095782469
Mailing Name: Not reported
Mailing Address: 16416 VALLEY BLVD
Mailing City,St,Zip: FONTANA, CA 923356507

Map ID	Site	Database(s)	EPA ID Number

PACIFIC AUTO CENTER (Continued) **S113143632**

Gen County: San Bernardino
TSD EPA ID: CAD099452708
TSD County: Los Angeles
Waste Category: Not reported
Disposal Method: Other Recovery Of Reclamation For Reuse Including Acid Regeneration, Organics Recovery Ect
Tons: 0.231
Facility County: San Bernardino

Year: 2012
Gepaid: CAL000309359
Contact: IRAJ YAZDANI
Telephone: 9095782469
Mailing Name: Not reported
Mailing Address: 16416 VALLEY BLVD
Mailing City,St,Zip: FONTANA, CA 923356507
Gen County: San Bernardino
TSD EPA ID: CAD099452708
TSD County: Los Angeles
Waste Category: Not reported
Disposal Method: Other Recovery Of Reclamation For Reuse Including Acid Regeneration, Organics Recovery Ect
Tons: 3.515
Facility County: San Bernardino

Year: 2011
Gepaid: CAL000309359
Contact: IRAJ YAZDANI
Telephone: 9095782469
Mailing Name: Not reported
Mailing Address: 16416 VALLEY BLVD
Mailing City,St,Zip: FONTANA, CA 923356507
Gen County: Not reported
TSD EPA ID: CAD099452708
TSD County: Not reported
Waste Category: Waste oil and mixed oil
Disposal Method: Other Recovery Of Reclamation For Reuse Including Acid Regeneration, Organics Recovery Ect
Tons: 5.871
Facility County: San Bernardino

Click this hyperlink while viewing on your computer to access
2 additional CA_HAZNET: record(s) in the EDR Site Report.

---

210 **SULLY MILLER CONTRACTING CO** **CA FID UST** **S101591092**
17190 VALLEY BLVD **SWEEPS UST** **N/A**
FONTANA, CA 92335

CA FID UST:
Facility ID: 36001336
Regulated By: UTNKA
Regulated ID: 00040447
Cortese Code: Not reported
SIC Code: Not reported
Facility Phone: 7146391400
Mail To: Not reported
Mailing Address: 1355 E 26TH ST
Mailing Address 2: Not reported

Map ID	Site	Database(s)	EPA ID Number

SULLY MILLER CONTRACTING CO (Continued) **S101591092**

Mailing City,St,Zip: FONTANA 92335
Contact: Not reported
Contact Phone: Not reported
DUNs Number: Not reported
NPDES Number: Not reported
EPA ID: Not reported
Comments: Not reported
Status: Active

SWEEPS UST:
Status: Active
Comp Number: 40447
Number: 1
Board Of Equalization: 44-020989
Referral Date: 03-28-90
Action Date: 03-28-90
Created Date: 02-29-88
Tank Status: Not reported
Owner Tank Id: Not reported
Swrcb Tank Id: Not reported
Actv Date: Not reported
Capacity: Not reported
Tank Use: Not reported
Stg: Not reported
Content: Not reported
Number Of Tanks: Not reported

Status: Not reported
Comp Number: 40447
Number: Not reported
Board Of Equalization: 44-020989
Referral Date: Not reported
Action Date: Not reported
Created Date: Not reported
Tank Status: Not reported
Owner Tank Id: Not reported
Swrcb Tank Id: 36-000-040447-000001
Actv Date: Not reported
Capacity: 10000
Tank Use: M.V. FUEL
Stg: PRODUCT
Content: DIESEL
Number Of Tanks: 4

Status: Not reported
Comp Number: 40447
Number: Not reported
Board Of Equalization: 44-020989
Referral Date: Not reported
Action Date: Not reported
Created Date: Not reported
Tank Status: Not reported
Owner Tank Id: Not reported
Swrcb Tank Id: 36-000-040447-000002
Actv Date: Not reported
Capacity: 8000
Tank Use: M.V. FUEL

Map ID	Site	Database(s)	EPA ID Number

SULLY MILLER CONTRACTING CO (Continued) **S101591092**

Stg: PRODUCT
Content: DIESEL
Number Of Tanks: Not reported

Status: Not reported
Comp Number: 40447
Number: Not reported
Board Of Equalization: 44-020989
Referral Date: Not reported
Action Date: Not reported
Created Date: Not reported
Tank Status: Not reported
Owner Tank Id: Not reported
Swrcb Tank Id: 36-000-040447-000003
Actv Date: Not reported
Capacity: 2000
Tank Use: M.V. FUEL
Stg: PRODUCT
Content: REG UNLEADED
Number Of Tanks: Not reported

Status: Not reported
Comp Number: 40447
Number: Not reported
Board Of Equalization: 44-020989
Referral Date: Not reported
Action Date: Not reported
Created Date: Not reported
Tank Status: Not reported
Owner Tank Id: Not reported
Swrcb Tank Id: 36-000-040447-000004
Actv Date: Not reported
Capacity: 1000
Tank Use: OIL
Stg: WASTE
Content: WASTE OIL
Number Of Tanks: Not reported

---

210 **AT & T MOBILITY - FONTANA** **San Bern. Co. Permit** **S106717991**
17173 1/2 VALLEY BLVD **N/A**
BLOOMINGTON, CA 92316

San Bern. Co. Permit:
Region: SAN BERNARDINO
Facility ID: FA0008993
Owner: NEW CINGULAR WIRELESS PCS, LLC
Permit Number: PT0015860
Permit Category: HAZMAT HANDLER - UNSTAFFED REMOTE FACILITY
Facility Status: ACTIVE
Expiration Date: 08/31/2013

Map ID	Site	Database(s)	EPA ID Number

210 **VERIZON WIRELESS** **San Bern. Co. Permit** **S104763358**
17173 VALLEY BLVD **N/A**
FONTANA, CA 92334

San Bern. Co. Permit:
Region: SAN BERNARDINO
Facility ID: FA0000729
Owner: VERIZON WIRELESS
Permit Number: PT0007040
Permit Category: HAZMAT HANDLER - UNSTAFFED REMOTE FACILITY
Facility Status: ACTIVE
Expiration Date: 04/30/2014

Region: SAN BERNARDINO
Facility ID: FA0000729
Owner: VERIZON WIRELESS
Permit Number: PT0016268
Permit Category: EPCRA FACILITY
Facility Status: ACTIVE
Expiration Date: 04/30/2014

---

212 **VALLEY CITIES SUPPLY CO** **CA FID UST** **S101619287**
17234 VALLEY BLVD **SWEEPS UST** **N/A**
FONTANA, CA 92335

CA FID UST:
Facility ID: 36008361
Regulated By: UTNKA
Regulated ID: 00006642
Cortese Code: Not reported
SIC Code: Not reported
Facility Phone: Not reported
Mail To: Not reported
Mailing Address: 17234 VALLEY BLVD
Mailing Address 2: Not reported
Mailing City,St,Zip: FONTANA 92335
Contact: Not reported
Contact Phone: Not reported
DUNs Number: Not reported
NPDES Number: Not reported
EPA ID: Not reported
Comments: Not reported
Status: Active

SWEEPS UST:
Status: Active
Comp Number: 6642
Number: 9
Board Of Equalization: 44-008336
Referral Date: 07-08-88
Action Date: 07-08-88
Created Date: 02-29-88
Tank Status: A
Owner Tank Id: 1
Swrcb Tank Id: 36-000-006642-000001
Actv Date: 07-08-88
Capacity: 1000
Tank Use: M.V. FUEL
Stg: P

Map ID	Site	Database(s)	EPA ID Number

VALLEY CITIES SUPPLY CO (Continued) **S101619287**

Content: LEADED
Number Of Tanks: 1

---

212 **FONTANA AUTO COLLISION** **HAZNET** **S113075816**
17250 VALLEY BLVD **N/A**
FONTANA, CA 92335

HAZNET:

Year: 2004
Gepaid: CAL000138829
Contact: ROBERT MACHAR-OWNER
Telephone: 9094291202
Mailing Name: Not reported
Mailing Address: 17250 VALLEY BLVD
Mailing City,St,Zip: FONTANA, CA 923350000
Gen County: Not reported
TSD EPA ID: CAD008252405
TSD County: Not reported
Waste Category: Unspecified solvent mixture
Disposal Method: Not reported
Tons: 0.22
Facility County: San Bernardino

Year: 2004
Gepaid: CAL000138829
Contact: ROBERT MACHAR-OWNER
Telephone: 9094291202
Mailing Name: Not reported
Mailing Address: 17250 VALLEY BLVD
Mailing City,St,Zip: FONTANA, CA 923350000
Gen County: Not reported
TSD EPA ID: CAD008252405
TSD County: Not reported
Waste Category: Unspecified solvent mixture
Disposal Method: Recycler
Tons: 0.22
Facility County: San Bernardino

Year: 2003
Gepaid: CAL000138829
Contact: ROBERT MACHAR-OWNER
Telephone: 9094291202
Mailing Name: Not reported
Mailing Address: 17250 VALLEY BLVD
Mailing City,St,Zip: FONTANA, CA 923350000
Gen County: Not reported
TSD EPA ID: CAD008252405
TSD County: Not reported
Waste Category: Unspecified solvent mixture
Disposal Method: Recycler
Tons: 0.45
Facility County: San Bernardino

Year: 2002
Gepaid: CAL000138829
Contact: ROBERT MACHAR-OWNER
Telephone: 9094291202
Mailing Name: Not reported

Map ID	Site	Database(s)	EPA ID Number

FONTANA AUTO COLLISION (Continued) **S113075816**

Mailing Address: 17250 VALLEY BLVD
Mailing City,St,Zip: FONTANA, CA 923350000
Gen County: Not reported
TSD EPA ID: CAD008252405
TSD County: Not reported
Waste Category: Unspecified solvent mixture
Disposal Method: Recycler
Tons: 0.42
Facility County: San Bernardino

Year: 2001
Gepaid: CAL000138829
Contact: ROBERT MACHAR-OWNER
Telephone: 9094291202
Mailing Name: Not reported
Mailing Address: 17250 VALLEY BLVD
Mailing City,St,Zip: FONTANA, CA 923350000
Gen County: Not reported
TSD EPA ID: CAD008252405
TSD County: Not reported
Waste Category: Unspecified solvent mixture
Disposal Method: Recycler
Tons: 0.62
Facility County: San Bernardino

Click this hyperlink while viewing on your computer to access
6 additional CA_HAZNET: record(s) in the EDR Site Report.

---

212 **FONTANA AUTO COLLISION** **HAZNET** **S113137709**
17250 VALLEY BLVD **N/A**
FONTANA, CA 92335

HAZNET:
Year: 2007
Gepaid: CAL000295247
Contact: ROBERT ALDANA/OWNER
Telephone: 9094291202
Mailing Name: Not reported
Mailing Address: 17250 VALLEY BLVD
Mailing City,St,Zip: FONTANA, CA 923350000
Gen County: Not reported
TSD EPA ID: CAD008252405
TSD County: Not reported
Waste Category: Unspecified solvent mixture
Disposal Method: Fuel Blending Prior To Energy Recovery At Another Site
Tons: 0.09
Facility County: San Bernardino

Map ID	Site	Database(s)	EPA ID Number

212 **FONTANA AUTO COLLISION** **San Bern. Co. Permit** **S103964648**
17250 VALLEY BLVD **N/A**
FONTANA, CA 92335

San Bern. Co. Permit:
Region: SAN BERNARDINO
Facility ID: FA0009669
Owner: ALDANA, ROBERT
Permit Number: PT0016481
Permit Category: CONDITIONALLY EXEMPT SMALL QUANTITY GENERATOR
Facility Status: ACTIVE
Expiration Date: 05/31/2014

Region: SAN BERNARDINO
Facility ID: FA0009669
Owner: ALDANA, ROBERT
Permit Number: PT0016482
Permit Category: SPECIAL HANDLER
Facility Status: INACTIVE
Expiration Date: 05/31/2010

---

212 **AUTO CARNIVAL** **HAZNET** **S112941820**
17270 VALLEY BLVD **N/A**
FONTANA, CA 92335

HAZNET:
Year: 2004
Gepaid: CAC002584396
Contact: VANNESSA CDRA
Telephone: 9095747000
Mailing Name: Not reported
Mailing Address: 1651 E 4TH ST # 105
Mailing City,St,Zip: FONTANA, CA 92701
Gen County: Not reported
TSD EPA ID: CAD028409019
TSD County: Not reported
Waste Category: Waste oil and mixed oil
Disposal Method: Transfer Station
Tons: 0.45
Facility County: San Bernardino

---

212 **PRECISE SMOG AND REGISTRATION** **San Bern. Co. Permit** **S113151111**
17294 VALLEY BLVD UNIT C **HAZNET** **N/A**
FONTANA, CA 92335

San Bern. Co. Permit:
Region: SAN BERNARDINO
Facility ID: FA0009664
Owner: ORTIZ, JOSE GREGORIO
Permit Number: PT0016470
Permit Category: SPECIAL GENERATOR
Facility Status: ACTIVE
Expiration Date: 05/31/2010

Region: SAN BERNARDINO
Facility ID: FA0009664
Owner: ORTIZ, JOSE GREGORIO
Permit Number: PT0016471

Map ID	Site	Database(s)	EPA ID Number

PRECISE SMOG AND REGISTRATION (Continued) **S113151111**

Permit Category: SPECIAL HANDLER
Facility Status: ACTIVE
Expiration Date: 05/31/2013

Region: SAN BERNARDINO
Facility ID: FA0009664
Owner: ORTIZ, JOSE GREGORIO
Permit Number: PT0016472
Permit Category: SPECIAL HANDLER
Facility Status: INACTIVE
Expiration Date: 05/31/2005

HAZNET:
Year: 2009
Gepaid: CAL000328283
Contact: MARLON URBINA
Telephone: 9098543243
Mailing Name: Not reported
Mailing Address: 17294 VALLEY BLVD STE C
Mailing City,St,Zip: FONTANA, CA 923356934
Gen County: Not reported
TSD EPA ID: CAD982444481
TSD County: Not reported
Waste Category: Waste oil and mixed oil
Disposal Method: Storage, Bulking, And/Or Transfer Off Site--No Treatment/Reovery (H010-H129) Or (H131-H135)
Tons: 0.836
Facility County: San Bernardino

Year: 2009
Gepaid: CAL000328283
Contact: MARLON URBINA
Telephone: 9098543243
Mailing Name: Not reported
Mailing Address: 17294 VALLEY BLVD STE C
Mailing City,St,Zip: FONTANA, CA 923356934
Gen County: Not reported
TSD EPA ID: CAD982444481
TSD County: Not reported
Waste Category: Aqueous solution with total organic residues less than 10 percent
Disposal Method: Storage, Bulking, And/Or Transfer Off Site--No Treatment/Reovery (H010-H129) Or (H131-H135)
Tons: 0.063
Facility County: San Bernardino

---

214 **STREICHER MOBILE FUELING INC** **HAZNET** **S113155628**
17630 VALLEY BLVD **N/A**
BLOOMINGTON, CA 92316

HAZNET:
Year: 2009
Gepaid: CAL000341546
Contact: RICHARD GUILLOT
Telephone: 3103249803
Mailing Name: Not reported
Mailing Address: 19109 S HAMILTON AVE
Mailing City,St,Zip: GARDENA, CA 902484401

Map ID	Site	Database(s)	EPA ID Number

STREICHER MOBILE FUELING INC (Continued) **S113155628**

Gen County: Not reported
TSD EPA ID: CAT080013352
TSD County: Not reported
Waste Category: Unspecified organic liquid mixture
Disposal Method: Other Recovery Of Reclamation For Reuse Including Acid Regeneration, Organics Recovery Ect
Tons: 0.102
Facility County: San Bernardino

---

214 **ROADWAY EXPRESS** **HAZNET** **S113028372**
17630 VALLEY BLVD **N/A**
BLOOMINGTON, CA 92316

HAZNET:
Year: 1998
Gepaid: CAL000019123
Contact: MACKENHAUPT BOB
Telephone: 0000000000
Mailing Name: Not reported
Mailing Address: 17630 VALLEY BLVD
Mailing City,St,Zip: BLOOMINGTON, CA 923160000
Gen County: Not reported
TSD EPA ID: CAD981696420
TSD County: Not reported
Waste Category: Aqueous solution with total organic residues less than 10 percent
Disposal Method: Transfer Station
Tons: .2085
Facility County: San Bernardino

Year: 1993
Gepaid: CAL000019123
Contact: MACKENHAUPT BOB
Telephone: 0000000000
Mailing Name: Not reported
Mailing Address: 17630 VALLEY BLVD
Mailing City,St,Zip: BLOOMINGTON, CA 923160000
Gen County: Not reported
TSD EPA ID: CAD981696420
TSD County: Not reported
Waste Category: Oil/water separation sludge
Disposal Method: Transfer Station
Tons: 0.83399999999
Facility County: San Bernardino

---

214 **VICTORVILLE-BARSTOW TRUCK LINE** **San Bern. Co. Permit** **U001574596**
17630 VALLEY BLVD **N/A**
BLOOMINGTON, CA 92316

San Bern. Co. Permit:
Region: SAN BERNARDINO
Facility ID: FA0015031
Owner: CONTINENTAL EXPRESS INC
Permit Number: PT0026186
Permit Category: SPECIAL GENERATOR
Facility Status: ACTIVE
Expiration Date: 08/31/2014

Map ID	Site	Database(s)	EPA ID Number

VICTORVILLE-BARSTOW TRUCK LINE (Continued) **U001574596**

Region: SAN BERNARDINO
Facility ID: FA0015031
Owner: CONTINENTAL EXPRESS INC
Permit Number: PT0026187
Permit Category: SPECIAL HANDLER
Facility Status: ACTIVE
Expiration Date: 08/31/2014

---

214 **BEST DRILLING & PUMP INC** **HAZNET** **S113144284**
17630 VALLEY BLVD **N/A**
BLOOMINGTON, CA 92316

HAZNET:

Year: 2011
Gepaid: CAL000311180
Contact: MARK BEST
Telephone: 9094259998
Mailing Name: Not reported
Mailing Address: 1640 W PELLISIER RD
Mailing City,St,Zip: COLTON, CA 92324
Gen County: Not reported
TSD EPA ID: CAD099452708
TSD County: Not reported
Waste Category: Waste oil and mixed oil
Disposal Method: Other Recovery Of Reclamation For Reuse Including Acid Regeneration, Organics Recovery Ect
Tons: 1.805
Facility County: San Bernardino

Year: 2010
Gepaid: CAL000311180
Contact: MARK BEST
Telephone: 9094259998
Mailing Name: Not reported
Mailing Address: 1640 W PELLISIER RD
Mailing City,St,Zip: COLTON, CA 923240000
Gen County: Not reported
TSD EPA ID: CAD099452708
TSD County: Not reported
Waste Category: Waste oil and mixed oil
Disposal Method: Other Recovery Of Reclamation For Reuse Including Acid Regeneration, Organics Recovery Ect
Tons: 1.33
Facility County: San Bernardino

Year: 2009
Gepaid: CAL000311180
Contact: MARK BEST
Telephone: 9094259998
Mailing Name: Not reported
Mailing Address: 2950 OLETA CT
Mailing City,St,Zip: HIGHLAND, CA 923461757
Gen County: Not reported
TSD EPA ID: CAD099452708
TSD County: Not reported
Waste Category: Waste oil and mixed oil
Disposal Method: Other Recovery Of Reclamation For Reuse Including Acid Regeneration, Organics Recovery Ect

Map ID	Site	Database(s)	EPA ID Number

BEST DRILLING & PUMP INC (Continued) **S113144284**

Tons: 2.014
Facility County: San Bernardino

Year: 2008
Gepaid: CAL000311180
Contact: MARK BEST
Telephone: 9094259998
Mailing Name: Not reported
Mailing Address: 2950 OLETA CT
Mailing City,St,Zip: HIGHLAND, CA 923461757
Gen County: Not reported
TSD EPA ID: CAD099452708
TSD County: Not reported
Waste Category: Waste oil and mixed oil
Disposal Method: Other Recovery Of Reclamation For Reuse Including Acid Regeneration, Organics Recovery Ect
Tons: 2.185
Facility County: San Bernardino

Year: 2007
Gepaid: CAL000311180
Contact: MARK BEST
Telephone: 9094259998
Mailing Name: Not reported
Mailing Address: 2950 OLETA LN
Mailing City,St,Zip: HIGHLAND, CA 923461758
Gen County: Not reported
TSD EPA ID: CAD099452708
TSD County: Not reported
Waste Category: Waste oil and mixed oil
Disposal Method: Other Recovery Of Reclamation For Reuse Including Acid Regeneration, Organics Recovery Ect
Tons: 1.14
Facility County: San Bernardino

Click this hyperlink while viewing on your computer to access
1 additional CA_HAZNET: record(s) in the EDR Site Report.

---

214 **BEST DRILLING & PUMP** **HAZNET** **S112950658**
17630 VALLEY BLVD **N/A**
BLOOMINGTON, CA 92316

HAZNET:
Year: 2006
Gepaid: CAC002599145
Contact: MARK BEST
Telephone: 9094259998
Mailing Name: Not reported
Mailing Address: 2950 OLETA LN
Mailing City,St,Zip: HIGHLAND, CA 923461758
Gen County: Not reported
TSD EPA ID: CAD099452708
TSD County: Not reported
Waste Category: Waste oil and mixed oil
Disposal Method: Recycler
Tons: 0.33
Facility County: San Bernardino

Map ID	Site	Database(s)	EPA ID Number

214 **BEST DRILLING AND PUMP, INC.** **San Bern. Co. Permit** **S108743155**
17630 VALLEY BLVD **N/A**
BLOOMINGTON, CA 92316

San Bern. Co. Permit:

Region:	SAN BERNARDINO
Facility ID:	FA0012074
Owner:	BEST DRILLING AND PUMP, INC.
Permit Number:	PT0021251
Permit Category:	HAZMAT HANDLER 0-10 EMPLOYEES
Facility Status:	INACTIVE
Expiration Date:	02/28/2012

Region:	SAN BERNARDINO
Facility ID:	FA0012074
Owner:	BEST DRILLING AND PUMP, INC.
Permit Number:	PT0021252
Permit Category:	SPECIAL GENERATOR
Facility Status:	INACTIVE
Expiration Date:	02/28/2012

Region:	SAN BERNARDINO
Facility ID:	FA0012076
Owner:	SMF ENERGY CORPORATION
Permit Number:	PT0021253
Permit Category:	HAZMAT HANDLER 0-10 EMPLOYEES
Facility Status:	INACTIVE
Expiration Date:	03/31/2013

Region:	SAN BERNARDINO
Facility ID:	FA0012076
Owner:	SMF ENERGY CORPORATION
Permit Number:	PT0021254
Permit Category:	SPECIAL GENERATOR
Facility Status:	INACTIVE
Expiration Date:	03/31/2013

---

215 **DANIEL C LEMME & DAREN LEMME LIVING TRUST** **HAZNET** **S113461668**
17409 VALLEY BLVD **N/A**
FONTANA, CA 92335

HAZNET:

Year:	2010
Gepaid:	CAC002655859
Contact:	DAVID SAUNDERS
Telephone:	9517371910
Mailing Name:	Not reported
Mailing Address:	601 S MAIN ST
Mailing City,St,Zip:	CORONA, CA 92882
Gen County:	Not reported
TSD EPA ID:	AZC950823111
TSD County:	Not reported
Waste Category:	Asbestos containing waste
Disposal Method:	Landfill Or Surface Impoundment That Will Be Closed As Landfill(To Include On-Site Treatment And/Or Stabilization)
Tons:	Not reported
Facility County:	San Bernardino

Map ID	Site	Database(s)	EPA ID Number
215	**LEMME FAMILY LTD PARTNERSHIP** **17441 VALLEY BLVD** **FONTANA, CA 92335**	**HAZNET**	**S112975375** **N/A**

HAZNET:

Year:	2009
Gepaid:	CAC002638427
Contact:	DAVID SAUNDERS
Telephone:	9517371910
Mailing Name:	Not reported
Mailing Address:	601 S MAIN ST
Mailing City,St,Zip:	CORONA, CA 928823418
Gen County:	Not reported
TSD EPA ID:	CAD980884183
TSD County:	Not reported
Waste Category:	Waste oil and mixed oil
Disposal Method:	Storage, Bulking, And/Or Transfer Off Site--No Treatment/Reovery (H010-H129) Or (H131-H135)
Tons:	0.076
Facility County:	San Bernardino

Year:	2009
Gepaid:	CAC002638427
Contact:	DAVID SAUNDERS
Telephone:	9517371910
Mailing Name:	Not reported
Mailing Address:	601 S MAIN ST
Mailing City,St,Zip:	CORONA, CA 928823418
Gen County:	Not reported
TSD EPA ID:	CAD980884183
TSD County:	Not reported
Waste Category:	Other organic solids
Disposal Method:	Storage, Bulking, And/Or Transfer Off Site--No Treatment/Reovery (H010-H129) Or (H131-H135)
Tons:	0.075
Facility County:	San Bernardino

Year:	2009
Gepaid:	CAC002638427
Contact:	DAVID SAUNDERS
Telephone:	9517371910
Mailing Name:	Not reported
Mailing Address:	601 S MAIN ST
Mailing City,St,Zip:	CORONA, CA 928823418
Gen County:	Not reported
TSD EPA ID:	CAD980884183
TSD County:	Not reported
Waste Category:	Off-specification, aged or surplus organics
Disposal Method:	Storage, Bulking, And/Or Transfer Off Site--No Treatment/Reovery (H010-H129) Or (H131-H135)
Tons:	0.2
Facility County:	San Bernardino

Map ID	Site	Database(s)	EPA ID Number
215	**THE SKYVIEW MOTEL** **17468 VALLEY BLVD** **BLOOMINGTON, CA 92316**	**HAZNET**	**S112908297** **N/A**

HAZNET:

Year:	2000
Gepaid:	CAC002271801
Contact:	JASON CENTENO/HAZPAK INC
Telephone:	9098227667
Mailing Name:	Not reported
Mailing Address:	17468 VALLEY BLVD
Mailing City,St,Zip:	BLOOMINGTON, CA 923160000
Gen County:	Not reported
TSD EPA ID:	CAD982444481
TSD County:	Not reported
Waste Category:	Other organic solids
Disposal Method:	Transfer Station
Tons:	0.12
Facility County:	San Bernardino

Map ID	Site	Database(s)	EPA ID Number
216	**AHERN RENTALS INC** **17538 VALLEY BLVD** **BLOOMINGTON, CA 92316**	**HAZNET**	**S113137320** **N/A**

HAZNET:

Year:	2012
Gepaid:	CAL000294320
Contact:	David W. Faircloth
Telephone:	7026314250
Mailing Name:	Not reported
Mailing Address:	1401 MINERAL AVENUE
Mailing City,St,Zip:	LAS VEGAS, NV 891063713
Gen County:	San Bernardino
TSD EPA ID:	CAT000613893
TSD County:	Los Angeles
Waste Category:	Not reported
Disposal Method:	Storage, Bulking, And/Or Transfer Off Site--No Treatment/Reovery (H010-H129) Or (H131-H135)
Tons:	0.525
Facility County:	San Bernardino

Year:	2011
Gepaid:	CAL000294320
Contact:	RALPH T. GREENE
Telephone:	9098770126
Mailing Name:	Not reported
Mailing Address:	4241 SOUTH ARVILLE STREET
Mailing City,St,Zip:	LAS VEGAS, NV 891030000
Gen County:	Not reported
TSD EPA ID:	TXD077603371
TSD County:	Not reported
Waste Category:	Oxygenated solvents (acetone, butanol, ethyl acetate, etc.)
Disposal Method:	Fuel Blending Prior To Energy Recovery At Another Site
Tons:	0.15
Facility County:	San Bernardino

Year:	2011
Gepaid:	CAL000294320
Contact:	RALPH T. GREENE
Telephone:	9098770126

Map ID	Site	Database(s)	EPA ID Number

AHERN RENTALS INC (Continued) **S113137320**

Mailing Name: Not reported
Mailing Address: 4241 SOUTH ARVILLE STREET
Mailing City,St,Zip: LAS VEGAS, NV 891030000
Gen County: Not reported
TSD EPA ID: CAT000613893
TSD County: Not reported
Waste Category: Oxygenated solvents (acetone, butanol, ethyl acetate, etc.)
Disposal Method: Not reported
Tons: 0.175
Facility County: San Bernardino

Year: 2011
Gepaid: CAL000294320
Contact: RALPH T. GREENE
Telephone: 9098770126
Mailing Name: Not reported
Mailing Address: 4241 SOUTH ARVILLE STREET
Mailing City,St,Zip: LAS VEGAS, NV 891030000
Gen County: Not reported
TSD EPA ID: TXD077603371
TSD County: Not reported
Waste Category: Not reported
Disposal Method: Fuel Blending Prior To Energy Recovery At Another Site
Tons: 0.125
Facility County: San Bernardino

Year: 2011
Gepaid: CAL000294320
Contact: RALPH T. GREENE
Telephone: 9098770126
Mailing Name: Not reported
Mailing Address: 4241 SOUTH ARVILLE STREET
Mailing City,St,Zip: LAS VEGAS, NV 891030000
Gen County: Not reported
TSD EPA ID: NVT330010000
TSD County: Not reported
Waste Category: Other organic solids
Disposal Method: Landfill Or Surface Impoundment That Will Be Closed As Landfill(To Include On-Site Treatment And/Or Stabilization)
Tons: 0.15
Facility County: San Bernardino

Click this hyperlink while viewing on your computer to access
12 additional CA_HAZNET: record(s) in the EDR Site Report.

---

216 **AHERN RENTAL, INC** **AST** **S103948962**
17538 VALLEY BLVD **San Bern. Co. Permit** **N/A**
BLOOMINGTON, CA 92316

AST:
Owner: AHERN RENTAL, INC
Total Gallons: 2,810
Certified Unified Program Agencies: San Bernardino

San Bern. Co. Permit:
Region: SAN BERNARDINO
Facility ID: FA0004485

Map ID	Site	Database(s)	EPA ID Number

AHERN RENTAL, INC (Continued) **S103948962**

Owner: AHERN RENTAL, INC
Permit Number: PT0005165
Permit Category: HAZMAT HANDLER 11-25 EMPLOYEES
Facility Status: ACTIVE
Expiration Date: 10/31/2013

Region: SAN BERNARDINO
Facility ID: FA0004485
Owner: AHERN RENTAL, INC
Permit Number: PT0005166
Permit Category: SPECIAL GENERATOR
Facility Status: ACTIVE
Expiration Date: 10/31/2013

Region: SAN BERNARDINO
Facility ID: FA0004485
Owner: AHERN RENTAL, INC
Permit Number: PT0020365
Permit Category: APSA 1,320-10,000 GAL FAC CAPACITY
Facility Status: ACTIVE
Expiration Date: 10/31/2013

Region: SAN BERNARDINO
Facility ID: FA0004485
Owner: AHERN RENTAL, INC
Permit Number: PT0013456
Permit Category: AST OPERATING PERMIT
Facility Status: INACTIVE
Expiration Date: 10/31/2005

---

216 **AHERN RENTALS INC** **HAZNET** **S113091325**
17538 VALLEY BLVD **N/A**
BLOOMINGTON, CA 92315

HAZNET:
Year: 1998
Gepaid: CAL000173652
Contact: DON F AHERN
Telephone: 7023620623
Mailing Name: Not reported
Mailing Address: 4241 ARVILLE ST # S
Mailing City,St,Zip: LAS VEGAS, NV 891033713
Gen County: Not reported
TSD EPA ID: CAD982444481
TSD County: Not reported
Waste Category: Other organic solids
Disposal Method: Transfer Station
Tons: .2500
Facility County: San Bernardino

Map ID	Site	Database(s)	EPA ID Number

216 **SCHEDULES TRUCKWAYS** **SWEEPS UST** **U001574580**
17479 VALLEY BLVD **N/A**
BLOOMINGTON, CA 92316

SWEEPS UST:

Status:	Active
Comp Number:	54179
Number:	9
Board Of Equalization:	44-021204
Referral Date:	03-19-92
Action Date:	03-19-92
Created Date:	02-29-88
Tank Status:	A
Owner Tank Id:	1
Swrcb Tank Id:	36-000-054179-000001
Actv Date:	08-23-88
Capacity:	1
Tank Use:	M.V. FUEL
Stg:	P
Content:	DIESEL
Number Of Tanks:	1

---

216 **AUTO EXPRESS** **HAZNET** **S113121191**
17479 VALLEY BLVD **N/A**
BLOOMINGTON, CA 92316

HAZNET:

Year:	2003
Gepaid:	CAL000256859
Contact:	XIOMI MILETTE
Telephone:	9093571700
Mailing Name:	Not reported
Mailing Address:	17479 VALLEY BLVD
Mailing City,St,Zip:	BLOOMINGTON, CA 92316
Gen County:	Not reported
TSD EPA ID:	CAD982444481
TSD County:	Not reported
Waste Category:	Unspecified oil-containing waste
Disposal Method:	Transfer Station
Tons:	0.45
Facility County:	San Bernardino

---

216 **STEELCO INC** **HAZNET** **S113018176**
17507 VALLEY BLVD **N/A**
BLOOMINGTON, CA 92316

HAZNET:

Year:	2000
Gepaid:	CAD983615352
Contact:	JOHN L NUCKOLLS
Telephone:	9098296785
Mailing Name:	Not reported
Mailing Address:	2661 SO LILAC AVE
Mailing City,St,Zip:	BLOOMINGTON, CA 923161944
Gen County:	Not reported
TSD EPA ID:	CAT080022148
TSD County:	Not reported
Waste Category:	Other organic solids

Map ID	Site	Database(s)	EPA ID Number

STEELCO INC (Continued) **S113018176**

Disposal Method: Transfer Station
Tons: 0.4
Facility County: San Bernardino

Year: 2000
Gepaid: CAD983615352
Contact: JOHN L NUCKOLLS
Telephone: 9098296785
Mailing Name: Not reported
Mailing Address: 2661 SO LILAC AVE
Mailing City,St,Zip: BLOOMINGTON, CA 923161944
Gen County: Not reported
TSD EPA ID: CAT080022148
TSD County: Not reported
Waste Category: Off-specification, aged or surplus organics
Disposal Method: Transfer Station
Tons: 0.6
Facility County: San Bernardino

Year: 1998
Gepaid: CAD983615352
Contact: ROBERT L HARKER
Telephone: 9098296785
Mailing Name: Not reported
Mailing Address: 2661 SO LILAC AVE
Mailing City,St,Zip: BLOOMINGTON, CA 923161944
Gen County: Not reported
TSD EPA ID: CAD982444481
TSD County: Not reported
Waste Category: Other organic solids
Disposal Method: Transfer Station
Tons: .5000
Facility County: San Bernardino

Year: 1998
Gepaid: CAD983615352
Contact: ROBERT L HARKER
Telephone: 9098296785
Mailing Name: Not reported
Mailing Address: 2661 SO LILAC AVE
Mailing City,St,Zip: BLOOMINGTON, CA 923161944
Gen County: Not reported
TSD EPA ID: CAD982444481
TSD County: Not reported
Waste Category: Waste oil and mixed oil
Disposal Method: Transfer Station
Tons: .2293
Facility County: San Bernardino

Year: 1997
Gepaid: CAD983615352
Contact: ROBERT L HARKER
Telephone: 9098296785
Mailing Name: Not reported
Mailing Address: 2661 SO LILAC AVE
Mailing City,St,Zip: BLOOMINGTON, CA 923161944
Gen County: Not reported

Map ID	Site	Database(s)	EPA ID Number

STEELCO INC (Continued) **S113018176**

TSD EPA ID: CAD982444481
TSD County: Not reported
Waste Category: Unspecified oil-containing waste
Disposal Method: Transfer Station
Tons: .3085
Facility County: San Bernardino

Click this hyperlink while viewing on your computer to access
4 additional CA_HAZNET: record(s) in the EDR Site Report.

---

217 **BIMBO BAKERIES USA** **San Bern. Co. Permit** **S108199259**
17580 VALLEY BLVD **N/A**
BLOOMINGTON, CA 92316

San Bern. Co. Permit:
Region: SAN BERNARDINO
Facility ID: FA0011168
Owner: BIMBO BAKERIES USA, INC.
Permit Number: PT0019243
Permit Category: SPECIAL GENERATOR
Facility Status: ACTIVE
Expiration Date: 09/30/2013

Region: SAN BERNARDINO
Facility ID: FA0011168
Owner: BIMBO BAKERIES USA, INC.
Permit Number: PT0019244
Permit Category: SPECIAL HANDLER
Facility Status: ACTIVE
Expiration Date: 09/30/2013

---

217 **BIMBO BAKERIES USA INC** **HAZNET** **S113796752**
17580 VALLEY BLVD **N/A**
BLOOMINGTON, CA 92316

HAZNET:
Year: 2012
Gepaid: CAL000236171
Contact: A KESELOFF/REGIONAL FLEET MGR.
Telephone: 8002388298
Mailing Name: Not reported
Mailing Address: 1526 GAGE RD
Mailing City,St,Zip: MONTEBELLO, CA 906406614
Gen County: San Bernardino
TSD EPA ID: NVR000001925
TSD County: 99
Waste Category: Not reported
Disposal Method: Other Recovery Of Reclamation For Reuse Including Acid Regeneration, Organics Recovery Ect
Tons: 0.231
Facility County: San Bernardino

Year: 2012
Gepaid: CAL000236171
Contact: A KESELOFF/REGIONAL FLEET MGR.
Telephone: 8002388298

Map ID	Site	Database(s)	EPA ID Number

BIMBO BAKERIES USA INC (Continued) **S113796752**

Mailing Name: Not reported
Mailing Address: 1526 GAGE RD
Mailing City,St,Zip: MONTEBELLO, CA 906406614
Gen County: San Bernardino
TSD EPA ID: CAD099452708
TSD County: Los Angeles
Waste Category: Not reported
Disposal Method: Other Recovery Of Reclamation For Reuse Including Acid Regeneration, Organics Recovery Ect
Tons: 0.05004
Facility County: San Bernardino

Year: 2004
Gepaid: CAL000236171
Contact: MANUEL ACEVES-MGR
Telephone: 5624042516
Mailing Name: Not reported
Mailing Address: 480 S VAIL AVE
Mailing City,St,Zip: MONTEBELLO, CA 906400000
Gen County: Not reported
TSD EPA ID: CAD028409019
TSD County: Not reported
Waste Category: Off-specification, aged or surplus organics
Disposal Method: Transfer Station
Tons: 0.35
Facility County: San Bernardino

---

217 **BIMBO BAKERIES USA** **HAZNET** **S113116345**
17580 VALLEY BLVD **N/A**
BLOOMINGTON, CA 92316

HAZNET:
Year: 2012
Gepaid: CAL000236171
Contact: A KESELOFF/REGIONAL FLEET MGR.
Telephone: 8002388298
Mailing Name: Not reported
Mailing Address: 1526 GAGE RD
Mailing City,St,Zip: MONTEBELLO, CA 906406614
Gen County: San Bernardino
TSD EPA ID: NVR000001925
TSD County: 99
Waste Category: Not reported
Disposal Method: Other Recovery Of Reclamation For Reuse Including Acid Regeneration, Organics Recovery Ect
Tons: 0.231
Facility County: San Bernardino

Year: 2012
Gepaid: CAL000236171
Contact: A KESELOFF/REGIONAL FLEET MGR.
Telephone: 8002388298
Mailing Name: Not reported
Mailing Address: 1526 GAGE RD
Mailing City,St,Zip: MONTEBELLO, CA 906406614
Gen County: San Bernardino
TSD EPA ID: CAD099452708
TSD County: Los Angeles

Map ID	Site	Database(s)	EPA ID Number

BIMBO BAKERIES USA (Continued) **S113116345**

Waste Category: Not reported
Disposal Method: Other Recovery Of Reclamation For Reuse Including Acid Regeneration, Organics Recovery Ect
Tons: 0.05004
Facility County: San Bernardino

Year: 2004
Gepaid: CAL000236171
Contact: MANUEL ACEVES-MGR
Telephone: 5624042516
Mailing Name: Not reported
Mailing Address: 480 S VAIL AVE
Mailing City,St,Zip: MONTEBELLO, CA 906400000
Gen County: Not reported
TSD EPA ID: CAD028409019
TSD County: Not reported
Waste Category: Off-specification, aged or surplus organics
Disposal Method: Transfer Station
Tons: 0.35
Facility County: San Bernardino

---

217 **THREE BROTHERS AUTO AND TRUCK RECYCLE** **RCRA-SQG 1001075644**
17565 VALLEY BLVD **FINDS CAR000007328**
BLOOMINGTON, CA 92316

RCRA-SQG:
Date form received by agency: 12/05/1995
Facility name: THREE BROTHERS AUTO AND TRUCK RECYCLE
Facility address: 17565 VALLEY BLVD
BLOOMINGTON, CA 923161964
EPA ID: CAR000007328
Mailing address: VALLEY BLVD
BLOOMINGTON, CA 923161964
Contact: DAVE RIGGIO
Contact address: 17565 VALLEY BLVD
BLOOMINGTON, CA 923161964
Contact country: US
Contact telephone: (909) 877-0445
Contact email: Not reported
EPA Region: 09
Classification: Small Small Quantity Generator
Description: Handler: generates more than 100 and less than 1000 kg of hazardous waste during any calendar month and accumulates less than 6000 kg of hazardous waste at any time; or generates 100 kg or less of hazardous waste during any calendar month, and accumulates more than 1000 kg of hazardous waste at any time

Owner/Operator Summary:
Owner/operator name: BLOOMINGTON AUTO AND TRUCK INC
Owner/operator address: 9117 S MAIN ST
LOS ANGELES, CA 90003
Owner/operator country: Not reported
Owner/operator telephone: (213) 754-3000
Legal status: Private
Owner/Operator Type: Owner
Owner/Op start date: Not reported
Owner/Op end date: Not reported

Map ID	Site	Database(s)	EPA ID Number

THREE BROTHERS AUTO AND TRUCK RECYCLE (Continued) **1001075644**

Handler Activities Summary:

U.S. importer of hazardous waste:	No
Mixed waste (haz. and radioactive):	No
Recycler of hazardous waste:	No
Transporter of hazardous waste:	No
Treater, storer or disposer of HW:	No
Underground injection activity:	No
On-site burner exemption:	No
Furnace exemption:	No
Used oil fuel burner:	No
Used oil processor:	No
User oil refiner:	No
Used oil fuel marketer to burner:	No
Used oil Specification marketer:	No
Used oil transfer facility:	No
Used oil transporter:	No

Violation Status: No violations found

FINDS:

Registry ID: 110002909210

Environmental Interest/Information System

RCRAInfo is a national information system that supports the Resource Conservation and Recovery Act (RCRA) program through the tracking of events and activities related to facilities that generate, transport, and treat, store, or dispose of hazardous waste. RCRAInfo allows RCRA program staff to track the notification, permit, compliance, and corrective action activities required under RCRA.

---

217 **BOB RIGGIO** **HAZNET** **S112867881**
17565 VALLEY BLVD **N/A**
BLOOMINGTON, CA 92316

HAZNET:

Year:	1999
Gepaid:	CAC001130400
Contact:	BOB RIGGIO
Telephone:	0000000000
Mailing Name:	Not reported
Mailing Address:	17565 VALLEY BLVD
Mailing City,St,Zip:	BLOOMINGTON, CA 923160000
Gen County:	Not reported
TSD EPA ID:	CAD028409019
TSD County:	Not reported
Waste Category:	Other organic solids
Disposal Method:	Not reported
Tons:	.0250
Facility County:	San Bernardino

Year:	1995
Gepaid:	CAC001130400
Contact:	BOB RIGGIO
Telephone:	0000000000
Mailing Name:	Not reported
Mailing Address:	17565 VALLEY BLVD

Map ID	Site	Database(s)	EPA ID Number

BOB RIGGIO (Continued) **S112867881**

Mailing City,St,Zip: BLOOMINGTON, CA 923160000
Gen County: Not reported
TSD EPA ID: CAD000088252
TSD County: Not reported
Waste Category: Unspecified oil-containing waste
Disposal Method: Transfer Station
Tons: .6000
Facility County: San Bernardino

Year: 1995
Gepaid: CAC001130400
Contact: BOB RIGGIO
Telephone: 0000000000
Mailing Name: Not reported
Mailing Address: 17565 VALLEY BLVD
Mailing City,St,Zip: BLOOMINGTON, CA 923160000
Gen County: Not reported
TSD EPA ID: CAT080022148
TSD County: Not reported
Waste Category: Laboratory waste chemicals
Disposal Method: Transfer Station
Tons: .0025
Facility County: San Bernardino

Year: 1995
Gepaid: CAC001130400
Contact: BOB RIGGIO
Telephone: 0000000000
Mailing Name: Not reported
Mailing Address: 17565 VALLEY BLVD
Mailing City,St,Zip: BLOOMINGTON, CA 923160000
Gen County: Not reported
TSD EPA ID: CAT080011059
TSD County: Not reported
Waste Category: Unspecified oil-containing waste
Disposal Method: Recycler
Tons: 2.0850
Facility County: San Bernardino

---

217 **RIGGIO, ROBERT** **SWEEPS UST** **S102044224**
17565 VALLEY BLVD **N/A**
BLOOMINGTON, CA 92316

SWEEPS UST:
Status: Active
Comp Number: 10184
Number: 2
Board Of Equalization: 44-020243
Referral Date: 03-19-92
Action Date: 03-19-92
Created Date: 09-07-88
Tank Status: A
Owner Tank Id: Not reported
Swrcb Tank Id: 36-000-010184-000001
Actv Date: 09-07-88
Capacity: 1
Tank Use: UNKNOWN
Stg: P

Map ID	Site	Database(s)	EPA ID Number

RIGGIO, ROBERT (Continued) **S102044224**

Content: UNKNOWN
Number Of Tanks: 1

---

219 **INTERNATIONAL RADIATOR** **San Bern. Co. Permit** **S110986933**
16770 VALLEY BLVD STE C **N/A**
FONTANA, CA 92335

San Bern. Co. Permit:
Region: SAN BERNARDINO
Facility ID: FA0013660
Owner: MAGALLANES, MARIA
Permit Number: PT0023974
Permit Category: SPECIAL HANDLER
Facility Status: ACTIVE
Expiration Date: 12/31/2013

Region: SAN BERNARDINO
Facility ID: FA0013660
Owner: MAGALLANES, MARIA
Permit Number: PT0023975
Permit Category: SPECIAL GENERATOR
Facility Status: ACTIVE
Expiration Date: 12/31/2013

---

219 **PHOTO EXPRESS** **HAZNET** **S113071414**
16761 VALLEY BLVD **N/A**
FONTANA, CA 92335

HAZNET:
Year: 1998
Gepaid: CAL000126318
Contact: PHOTO EXPRESS
Telephone: 0000000000
Mailing Name: Not reported
Mailing Address: 16761 VALLEY BLVD
Mailing City,St,Zip: FONTANA, CA 923350000
Gen County: Not reported
TSD EPA ID: CAL000121946
TSD County: Not reported
Waste Category: Photochemicals/photoprocessing waste
Disposal Method: Recycler
Tons: .0100
Facility County: San Bernardino

Year: 1997
Gepaid: CAL000126318
Contact: PHOTO EXPRESS
Telephone: 0000000000
Mailing Name: Not reported
Mailing Address: 16761 VALLEY BLVD
Mailing City,St,Zip: FONTANA, CA 923350000
Gen County: Not reported
TSD EPA ID: CAD108040858
TSD County: Not reported
Waste Category: Photochemicals/photoprocessing waste
Disposal Method: Recycler

Map ID	Site	Database(s)	EPA ID Number

PHOTO EXPRESS (Continued) **S113071414**

Tons: .1251
Facility County: San Bernardino

---

219 **LESLIE'S POOL SUPPLIES** **HAZNET** **S112931735**
16767 VALLEY BLVD STE A **N/A**
FONTANA, CA 92335

HAZNET:
Year: 2003
Gepaid: CAC002568385
Contact: DAMON YOST
Telephone: 9094286490
Mailing Name: Not reported
Mailing Address: 16767 VALLEY BLVD STE A
Mailing City,St,Zip: FONTANA, CA 92335
Gen County: Not reported
TSD EPA ID: AZD009015389
TSD County: Not reported
Waste Category: Oxygenated solvents (acetone, butanol, ethyl acetate, etc.)
Disposal Method: Recycler
Tons: 0.03
Facility County: San Bernardino

---

220 **YOUNG JOO KIM** **San Bern. Co. Permit** **U001574921**
16894 VALLEY BLVD **N/A**
FONTANA, CA 92335

San Bern. Co. Permit:
Region: SAN BERNARDINO
Facility ID: FA0004258
Owner: CIRCLE K STORES, INC.
Permit Number: PT0002218
Permit Category: HAZMAT HANDLER 0-10 EMPLOYEES
Facility Status: ACTIVE
Expiration Date: 10/31/2013

Region: SAN BERNARDINO
Facility ID: FA0004258
Owner: CIRCLE K STORES, INC.
Permit Number: PT0012128
Permit Category: UST OWNERSHIP/OPERATING PERMIT (PER UST)
Facility Status: ACTIVE
Expiration Date: 10/31/2013

Region: SAN BERNARDINO
Facility ID: FA0004258
Owner: CIRCLE K STORES, INC.
Permit Number: PT0012129
Permit Category: UST OWNERSHIP/OPERATING PERMIT (PER UST)
Facility Status: ACTIVE
Expiration Date: 10/31/2013

Region: SAN BERNARDINO
Facility ID: FA0004258
Owner: CIRCLE K STORES, INC.
Permit Number: PT0012130

Map ID	Site	Database(s)	EPA ID Number

YOUNG JOO KIM (Continued) **U001574921**

Permit Category: UST OWNERSHIP/OPERATING PERMIT (PER UST)
Facility Status: ACTIVE
Expiration Date: 10/31/2013

Region: SAN BERNARDINO
Facility ID: FA0004258
Owner: CIRCLE K STORES, INC.
Permit Number: PT0012131
Permit Category: UST OWNERSHIP/OPERATING PERMIT (PER UST)
Facility Status: ACTIVE
Expiration Date: 10/31/2013

Region: SAN BERNARDINO
Facility ID: FA0004258
Owner: CIRCLE K STORES, INC.
Permit Number: PT0024055
Permit Category: WASTE INCIDENTAL UST OPERATION ONLY
Facility Status: ACTIVE
Expiration Date: 10/31/2013

---

220 **CIRCLE K STORE #2211306** **HAZNET** **S113800528**
16894 VALLEY BLVD **N/A**
FONTANA, CA 92335

HAZNET:
Year: 2012
Gepaid: CAL000369673
Contact: USER
Telephone: 9512705193
Mailing Name: Not reported
Mailing Address: 255 E RINCON ST STE 100
Mailing City,St,Zip: CORONA, CA 928790000
Gen County: San Bernardino
TSD EPA ID: CAT080013352
TSD County: Los Angeles
Waste Category: Not reported
Disposal Method: Other Recovery Of Reclamation For Reuse Including Acid Regeneration, Organics Recovery Ect
Tons: 0.1344
Facility County: San Bernardino

---

220 **KIM'S MOBIL #18-E1Y** **UST** **U003971273**
16894 VALLEY BLVD **N/A**
FONTANA, CA 92335

UST:
Facility ID: 86008808
Latitude: 34.07047
Longitude: -117.43588

Map ID	Site	Database(s)	EPA ID Number
220	**MOBIL SERVICE STATION #18-E1Y** **16894 VALLEY BLVD** **FONTANA, CA 92335**	**HAZNET**	**S113043244** **N/A**

HAZNET:

Year:	2011
Gepaid:	CAL000055742
Contact:	DONNA HYMES/HAZARDOUS WASTE COOR
Telephone:	6104308151
Mailing Name:	Not reported
Mailing Address:	800 E WASHINGTON ST
Mailing City,St,Zip:	WEST CHESTER, PA 193800000
Gen County:	Not reported
TSD EPA ID:	CAD028409019
TSD County:	Not reported
Waste Category:	Aqueous solution with total organic residues 10 percent or more
Disposal Method:	Discharge To Sewer/Potw Or Npdes(With Prior Storage--With Or Without Treatment)
Tons:	1.3761
Facility County:	San Bernardino

Year:	2011
Gepaid:	CAL000055742
Contact:	DONNA HYMES/HAZARDOUS WASTE COOR
Telephone:	6104308151
Mailing Name:	Not reported
Mailing Address:	800 E WASHINGTON ST
Mailing City,St,Zip:	WEST CHESTER, PA 193800000
Gen County:	Not reported
TSD EPA ID:	CAD028409019
TSD County:	Not reported
Waste Category:	Aqueous solution with total organic residues 10 percent or more
Disposal Method:	Discharge To Sewer/Potw Or Npdes(With Prior Storage--With Or Without Treatment)
Tons:	1.3761
Facility County:	San Bernardino

Year:	2010
Gepaid:	CAL000055742
Contact:	DONNA HYMES
Telephone:	6104308151
Mailing Name:	Not reported
Mailing Address:	800 E WASHINGTON ST
Mailing City,St,Zip:	WEST CHESTER, PA 193800000
Gen County:	Not reported
TSD EPA ID:	CAD028409019
TSD County:	Not reported
Waste Category:	Aqueous solution with total organic residues 10 percent or more
Disposal Method:	Storage, Bulking, And/Or Transfer Off Site--No Treatment/Reovery (H010-H129) Or (H131-H135)
Tons:	0.22935
Facility County:	San Bernardino

Year:	2010
Gepaid:	CAL000055742
Contact:	DONNA HYMES
Telephone:	6104308151
Mailing Name:	Not reported
Mailing Address:	800 E WASHINGTON ST

Map ID	Site	Database(s)	EPA ID Number

MOBIL SERVICE STATION #18-E1Y (Continued) **S113043244**

Mailing City,St,Zip: WEST CHESTER, PA 193800000
Gen County: Not reported
TSD EPA ID: CAD028409019
TSD County: Not reported
Waste Category: Aqueous solution with total organic residues 10 percent or more
Disposal Method: Storage, Bulking, And/Or Transfer Off Site--No Treatment/Reovery (H010-H129) Or (H131-H135)
Tons: 0.22935
Facility County: San Bernardino

Year: 2009
Gepaid: CAL000055742
Contact: DALE VIATOR, ENVT'L ADVISOR
Telephone: 2816548470
Mailing Name: Not reported
Mailing Address: 882 S MATLACK ST SUITE C
Mailing City,St,Zip: WEST CHESTER, PA 193820000
Gen County: Not reported
TSD EPA ID: TXD077603371
TSD County: Not reported
Waste Category: Hydrocarbon solvents (benzene, hexane, Stoddard, Etc.)
Disposal Method: Storage, Bulking, And/Or Transfer Off Site--No Treatment/Reovery (H010-H129) Or (H131-H135)
Tons: 0.525
Facility County: San Bernardino

Click this hyperlink while viewing on your computer to access
35 additional CA_HAZNET: record(s) in the EDR Site Report.

---

220 **MOBIL STATION** **CA FID UST** **S101591773**
16894 VALLEY BLVD **SWEEPS UST** **N/A**
FONTANA, CA 92335

CA FID UST:
Facility ID: 36008968
Regulated By: UTNKA
Regulated ID: 00039413
Cortese Code: Not reported
SIC Code: Not reported
Facility Phone: Not reported
Mail To: Not reported
Mailing Address: 16894 VALLEY BLVD
Mailing Address 2: Not reported
Mailing City,St,Zip: FONTANA 92335
Contact: Not reported
Contact Phone: Not reported
DUNs Number: Not reported
NPDES Number: Not reported
EPA ID: Not reported
Comments: Not reported
Status: Active

SWEEPS UST:
Status: Active
Comp Number: 39413
Number: 9
Board Of Equalization: 44-020981

Map ID	Site	Database(s)	EPA ID Number

MOBIL STATION (Continued) **S101591773**

Referral Date:	07-28-92
Action Date:	07-28-92
Created Date:	02-29-88
Tank Status:	A
Owner Tank Id:	1
Swrcb Tank Id:	36-000-039413-000001
Actv Date:	08-25-88
Capacity:	12000
Tank Use:	M.V. FUEL
Stg:	P
Content:	REG UNLEADED
Number Of Tanks:	4

Status:	Active
Comp Number:	39413
Number:	9
Board Of Equalization:	44-020981
Referral Date:	07-28-92
Action Date:	07-28-92
Created Date:	02-29-88
Tank Status:	A
Owner Tank Id:	2
Swrcb Tank Id:	36-000-039413-000002
Actv Date:	08-25-88
Capacity:	10000
Tank Use:	M.V. FUEL
Stg:	P
Content:	LEADED
Number Of Tanks:	Not reported

Status:	Active
Comp Number:	39413
Number:	9
Board Of Equalization:	44-020981
Referral Date:	07-28-92
Action Date:	07-28-92
Created Date:	02-29-88
Tank Status:	A
Owner Tank Id:	3
Swrcb Tank Id:	36-000-039413-000003
Actv Date:	08-25-88
Capacity:	6000
Tank Use:	M.V. FUEL
Stg:	P
Content:	REG UNLEADED
Number Of Tanks:	Not reported

Status:	Active
Comp Number:	39413
Number:	9
Board Of Equalization:	44-020981
Referral Date:	07-28-92
Action Date:	07-28-92
Created Date:	02-29-88
Tank Status:	A
Owner Tank Id:	4
Swrcb Tank Id:	36-000-039413-000004

Map ID	Site	Database(s)	EPA ID Number

MOBIL STATION (Continued) **S101591773**

Actv Date: 08-25-88
Capacity: 280
Tank Use: OIL
Stg: W
Content: WASTE OIL
Number Of Tanks: Not reported

---

220 **CLASSIC CLEANERS** **HAZNET** **S113103662**
16855 VALLEY BLVD SUITE C **N/A**
FONTANA, CA 92335

HAZNET:
Year: 2003
Gepaid: CAL000203115
Contact: TOM KOVOS
Telephone: 9193570895
Mailing Name: Not reported
Mailing Address: 16855 VALLEY BLVD SUITE C
Mailing City,St,Zip: FONTANA, CA 923350000
Gen County: Not reported
TSD EPA ID: CAT000613893
TSD County: Not reported
Waste Category: Oxygenated solvents (acetone, butanol, ethyl acetate, etc.)
Disposal Method: Transfer Station
Tons: 0
Facility County: San Bernardino

Year: 2003
Gepaid: CAL000203115
Contact: TOM KOVOS
Telephone: 9193570895
Mailing Name: Not reported
Mailing Address: 16855 VALLEY BLVD SUITE C
Mailing City,St,Zip: FONTANA, CA 923350000
Gen County: Not reported
TSD EPA ID: CAD980884183
TSD County: Not reported
Waste Category: Halogenated solvents (chloroforms, methyl chloride, perchloroethylene, etc)
Disposal Method: Treatment, Incineration
Tons: 0.22
Facility County: San Bernardino

Year: 2002
Gepaid: CAL000203115
Contact: TOM KOVOS
Telephone: 9193570895
Mailing Name: Not reported
Mailing Address: 16855 VALLEY BLVD SUITE C
Mailing City,St,Zip: FONTANA, CA 923350000
Gen County: Not reported
TSD EPA ID: CAD980884183
TSD County: Not reported
Waste Category: Halogenated solvents (chloroforms, methyl chloride, perchloroethylene, etc)
Disposal Method: Disposal, Other
Tons: 1.76
Facility County: San Bernardino

Map ID	Site	Database(s)	EPA ID Number

CLASSIC CLEANERS (Continued) **S113103662**

Year:	2002
Gepaid:	CAL000203115
Contact:	TOM KOVOS
Telephone:	9193570895
Mailing Name:	Not reported
Mailing Address:	16855 VALLEY BLVD SUITE C
Mailing City,St,Zip:	FONTANA, CA 923350000
Gen County:	Not reported
TSD EPA ID:	CAD980884183
TSD County:	Not reported
Waste Category:	Solids or sludges with halogenated organic compounds >= 1,000 Mg./L
Disposal Method:	Disposal, Other
Tons:	0.1
Facility County:	San Bernardino

Year:	2001
Gepaid:	CAL000203115
Contact:	TOM KOVOS
Telephone:	9193570895
Mailing Name:	Not reported
Mailing Address:	16855 VALLEY BLVD SUITE C
Mailing City,St,Zip:	FONTANA, CA 923350000
Gen County:	Not reported
TSD EPA ID:	CAD980884183
TSD County:	Not reported
Waste Category:	Halogenated solvents (chloroforms, methyl chloride, perchloroethylene, etc)
Disposal Method:	Disposal, Other
Tons:	0.54
Facility County:	San Bernardino

Click this hyperlink while viewing on your computer to access additional CA_HAZNET: detail in the EDR Site Report.

---

220 **CLASSIC CLEANERS** **HAZNET** **S113127599**
16855 VALLEY BLVD STE C **N/A**
FONTANA, CA 92335

HAZNET:

Year:	2008
Gepaid:	CAL000273073
Contact:	BOB ADAMS/OWNER
Telephone:	9093570895
Mailing Name:	Not reported
Mailing Address:	16855 VALLEY BLVD STE C
Mailing City,St,Zip:	FONTANA, CA 923350000
Gen County:	Not reported
TSD EPA ID:	TXD077603371
TSD County:	Not reported
Waste Category:	Not reported
Disposal Method:	Fuel Blending Prior To Energy Recovery At Another Site
Tons:	0.125
Facility County:	San Bernardino

Year:	2007
Gepaid:	CAL000273073
Contact:	BOB ADAMS/OWNER
Telephone:	9093570895

Map ID	Site	Database(s)	EPA ID Number

CLASSIC CLEANERS (Continued) **S113127599**

Mailing Name: Not reported
Mailing Address: 16855 VALLEY BLVD STE C
Mailing City,St,Zip: FONTANA, CA 923350000
Gen County: Not reported
TSD EPA ID: TXD077603371
TSD County: Not reported
Waste Category: Not reported
Disposal Method: Fuel Blending Prior To Energy Recovery At Another Site
Tons: 0.41
Facility County: San Bernardino

Year: 2006
Gepaid: CAL000273073
Contact: BOB ADAMS/OWNER
Telephone: 9093570895
Mailing Name: Not reported
Mailing Address: 16855 VALLEY BLVD STE C
Mailing City,St,Zip: FONTANA, CA 923350000
Gen County: Not reported
TSD EPA ID: TXD077603371
TSD County: Not reported
Waste Category: Not reported
Disposal Method: Fuel Blending Prior To Energy Recovery At Another Site
Tons: 0.13
Facility County: San Bernardino

---

220 **CLASSIC CLEANERS** **San Bern. Co. Permit** **S104765268**
16855 VALLEY BLVD C **N/A**
FONTANA, CA 92335

San Bern. Co. Permit:
Region: SAN BERNARDINO
Facility ID: FA0002219
Owner: PATEL, SHAILESH & MISTRY, B
Permit Number: PT0005900
Permit Category: SPECIAL HANDLER
Facility Status: INACTIVE
Expiration Date: 05/31/2012

Region: SAN BERNARDINO
Facility ID: FA0002219
Owner: PATEL, SHAILESH & MISTRY, B
Permit Number: PT0005901
Permit Category: SPECIAL GENERATOR
Facility Status: INACTIVE
Expiration Date: 05/31/2009

Region: SAN BERNARDINO
Facility ID: FA0002219
Owner: PATEL, SHAILESH & MISTRY, B
Permit Number: PT0020236
Permit Category: SPECIAL GENERATOR
Facility Status: INACTIVE
Expiration Date: 05/31/2012

Map ID	Site	Database(s)	EPA ID Number
220	**INLAND EMPIRE CENTER** **16855 VALLEY BOULEVARD** **FONTANA, CA 92335**	**RCRA-LQG** **HAZNET**	**1007989101** **CAR000160390**

RCRA-LQG:

Date form received by agency:	02/15/2005
Facility name:	INLAND EMPIRE CENTER
Facility address:	16855 VALLEY BOULEVARD FONTANA, CA 92335
EPA ID:	CAR000160390
Mailing address:	5743 CORSA AVE NO 200 WESTLAKE VILLAGE, CA 91362
Contact:	LESLIE BEEN
Contact address:	5743 CORSA AVE NO 200 WESTLAKE VILLAGE, CA 91362
Contact country:	US
Contact telephone:	818-707-9494
Contact email:	Not reported
EPA Region:	09
Classification:	Large Quantity Generator
Description:	Handler: generates 1,000 kg or more of hazardous waste during any calendar month; or generates more than 1 kg of acutely hazardous waste during any calendar month; or generates more than 100 kg of any residue or contaminated soil, waste or other debris resulting from the cleanup of a spill, into or on any land or water, of acutely hazardous waste during any calendar month; or generates 1 kg or less of acutely hazardous waste during any calendar month, and accumulates more than 1 kg of acutely hazardous waste at any time; or generates 100 kg or less of any residue or contaminated soil, waste or other debris resulting from the cleanup of a spill, into or on any land or water, of acutely hazardous waste during any calendar month, and accumulates more than 100 kg of that material at any time

Owner/Operator Summary:

Owner/operator name:	CLASSIC CLEANERS
Owner/operator address:	Not reported Not reported
Owner/operator country:	US
Owner/operator telephone:	Not reported
Legal status:	Private
Owner/Operator Type:	Operator
Owner/Op start date:	04/01/1992
Owner/Op end date:	Not reported
Owner/operator name:	THE BARALAT CO
Owner/operator address:	Not reported Not reported
Owner/operator country:	US
Owner/operator telephone:	Not reported
Legal status:	Private
Owner/Operator Type:	Owner
Owner/Op start date:	05/01/1998
Owner/Op end date:	Not reported

Handler Activities Summary:

U.S. importer of hazardous waste:	No
Mixed waste (haz. and radioactive):	No

Map ID	Site	Database(s)	EPA ID Number

INLAND EMPIRE CENTER (Continued) **1007989101**

Recycler of hazardous waste:	No
Transporter of hazardous waste:	No
Treater, storer or disposer of HW:	No
Underground injection activity:	No
On-site burner exemption:	No
Furnace exemption:	No
Used oil fuel burner:	No
Used oil processor:	No
User oil refiner:	No
Used oil fuel marketer to burner:	No
Used oil Specification marketer:	No
Used oil transfer facility:	No
Used oil transporter:	No

Hazardous Waste Summary:

Waste code:	F002
Waste name:	THE FOLLOWING SPENT HALOGENATED SOLVENTS: TETRACHLOROETHYLENE, METHYLENE CHLORIDE, TRICHLOROETHYLENE, 1,1,1-TRICHLOROETHANE, CHLOROBENZENE, 1,1,2-TRICHLORO-1,2,2-TRIFLUOROETHANE, ORTHO-DICHLOROBENZENE, TRICHLOROFLUOROMETHANE, AND 1,1,2-TRICHLOROETHANE; ALL SPENT SOLVENT MIXTURES/BLENDS CONTAINING, BEFORE USE, A TOTAL OF TEN PERCENT OR MORE (BY VOLUME) OF ONE OR MORE OF THE ABOVE HALOGENATED SOLVENTS OR THOSE LISTED IN F001, F004, OR F005, AND STILL BOTTOMS FROM THE RECOVERY OF THESE SPENT SOLVENTS AND SPENT SOLVENT MIXTURES.
Violation Status:	No violations found

HAZNET:

Year:	2005
Gepaid:	CAR000160390
Contact:	LESLIE BEEN
Telephone:	8187079494
Mailing Name:	Not reported
Mailing Address:	5743 CORSA AVE
Mailing City,St,Zip:	WESTLAKE VILLAGE, CA 913620000
Gen County:	Not reported
TSD EPA ID:	CAT000646117
TSD County:	Not reported
Waste Category:	Contaminated soil from site clean-up
Disposal Method:	Disposal, Other
Tons:	0.49
Facility County:	San Bernardino

---

223 **BOB KEIRNS FRONT END SERVICE** **HAZNET** **S113030094**
16556 VALLEY **N/A**
FONTANA, CA 92335

HAZNET:

Year:	1996
Gepaid:	CAL000023423
Contact:	BOB KEIRNS
Telephone:	9093501873
Mailing Name:	Not reported
Mailing Address:	16556 VALLEY BLVD
Mailing City,St,Zip:	FONTANA, CA 923356624
Gen County:	Not reported
TSD EPA ID:	CAD000088252

Map ID	Site	Database(s)	EPA ID Number

BOB KEIRNS FRONT END SERVICE (Continued) **S113030094**

TSD County: Not reported
Waste Category: Waste oil and mixed oil
Disposal Method: Transfer Station
Tons: .4587
Facility County: San Bernardino

---

223 **CITY OF FONTANA HOUSING AUTHORITY** **HAZNET** **S112991397**
16556 VALLEY BLVD **N/A**
FONTANA, CA 92335

HAZNET:

Year: 2012
Gepaid: CAC002673317
Contact: BRENT MICKEY/DIRECTOR OF HOUSING
Telephone: 9093506657
Mailing Name: Not reported
Mailing Address: 8353 SIERRA AVE
Mailing City,St,Zip: FONTANA, CA 923353528
Gen County: San Bernardino
TSD EPA ID: CAD028409019
TSD County: Los Angeles
Waste Category: Not reported
Disposal Method: Storage, Bulking, And/Or Transfer Off Site--No Treatment/Reovery (H010-H129) Or (H131-H135)
Tons: 0.1
Facility County: San Bernardino

Year: 2011
Gepaid: CAC002673317
Contact: BRENT MICKEY/DIRECTOR OF HOUSING
Telephone: 9093506657
Mailing Name: Not reported
Mailing Address: 8353 SIERRA AVE
Mailing City,St,Zip: FONTANA, CA 923353528
Gen County: Not reported
TSD EPA ID: AZR000031559
TSD County: Not reported
Waste Category: Contaminated soil from site clean-up
Disposal Method: Landfill Or Surface Impoundment That Will Be Closed As Landfill(To Include On-Site Treatment And/Or Stabilization)
Tons: 637.2
Facility County: San Bernardino

Year: 2011
Gepaid: CAC002673317
Contact: BRENT MICKEY/DIRECTOR OF HOUSING
Telephone: 9093506657
Mailing Name: Not reported
Mailing Address: 8353 SIERRA AVE
Mailing City,St,Zip: FONTANA, CA 923353528
Gen County: Not reported
TSD EPA ID: AZR000031559
TSD County: Not reported
Waste Category: Contaminated soil from site clean-up
Disposal Method: Landfill Or Surface Impoundment That Will Be Closed As Landfill(To Include On-Site Treatment And/Or Stabilization)
Tons: 637.2
Facility County: San Bernardino

Map ID	Site	Database(s)	EPA ID Number
223	**CITY OF FONTANA HOUSING AUTHORITY** **16556 VALLEY BLVD** **FONTANA, CA 92335**	**HAZNET**	**S113772984** **N/A**

HAZNET:

Year:	2012
Gepaid:	CAC002685259
Contact:	BRENT MICKEY
Telephone:	9093506657
Mailing Name:	Not reported
Mailing Address:	8353 SIERRA AVE
Mailing City,St,Zip:	FONTANA, CA 923353528
Gen County:	San Bernardino
TSD EPA ID:	CAD009007626
TSD County:	Los Angeles
Waste Category:	Not reported
Disposal Method:	Landfill Or Surface Impoundment That Will Be Closed As Landfill(To Include On-Site Treatment And/Or Stabilization)
Tons:	2
Facility County:	San Bernardino

Map ID	Site	Database(s)	EPA ID Number
223	**BOB KEIRNS FRONT END SVC** **16556 VALLEY BLVD** **FONTANA, CA 92335**	**San Bern. Co. Permit**	**S103634835** **N/A**

San Bern. Co. Permit:

Region:	SAN BERNARDINO
Facility ID:	FA0001518
Owner:	BOB KEIRNS FRONT END SVC
Permit Number:	PT0005337
Permit Category:	CONDITIONALLY EXEMPT SMALL QUANTITY GENERATOR
Facility Status:	INACTIVE
Expiration Date:	09/30/2004

Region:	SAN BERNARDINO
Facility ID:	FA0008298
Owner:	LONSDALE TRUCKING INC
Permit Number:	PT0014512
Permit Category:	SPECIAL GENERATOR
Facility Status:	INACTIVE
Expiration Date:	05/31/2007

Region:	SAN BERNARDINO
Facility ID:	FA0008298
Owner:	LONSDALE TRUCKING INC
Permit Number:	PT0014513
Permit Category:	SPECIAL HANDLER
Facility Status:	INACTIVE
Expiration Date:	05/31/2007

Map ID	Site	Database(s)	EPA ID Number
225	**AIRGAS USA LLC** **16380 VALLEY BLVD** **FONTANA, CA 92335**	**San Bern. Co. Permit**	**S104768883** **N/A**

San Bern. Co. Permit:
- Region: SAN BERNARDINO
- Facility ID: FA0005237
- Owner: AIRGAS USA LLC
- Permit Number: PT0004669
- Permit Category: HAZMAT HANDLER 0-10 EMPLOYEES
- Facility Status: ACTIVE
- Expiration Date: 08/31/2013

Map ID	Site	Database(s)	EPA ID Number
226	**DON'S AUTO CENTER** **16282 VALLEY BLVD** **FONTANA, CA 92335**	**HAZNET**	**S113103855** **N/A**

HAZNET:
- Year: 2000
- Gepaid: CAL000204482
- Contact: BUDDY PROCH/SERVICE MGR
- Telephone: 9098291900
- Mailing Name: Not reported
- Mailing Address: 16282 VALLEY BLVD
- Mailing City,St,Zip: FONTANA, CA 923350000
- Gen County: Not reported
- TSD EPA ID: CAT080013352
- TSD County: Not reported
- Waste Category: Unspecified oil-containing waste
- Disposal Method: Recycler
- Tons: 0.45
- Facility County: San Bernardino

Map ID	Site	Database(s)	EPA ID Number
226	**DONS AUTO CENTER** **16282 VALLEY BLVD** **FONTANA, CA 92335**	**HAZNET**	**S113175030** **N/A**

HAZNET:
- Year: 2002
- Gepaid: CAR000074906
- Contact: CARLOS VALDIVA
- Telephone: 9098290900
- Mailing Name: Not reported
- Mailing Address: 16282 VALLY BLVD
- Mailing City,St,Zip: FONTANA, CA 923350000
- Gen County: Not reported
- TSD EPA ID: CAT000613927
- TSD County: Not reported
- Waste Category: Aqueous solution with total organic residues less than 10 percent
- Disposal Method: Transfer Station
- Tons: 0.22
- Facility County: San Bernardino

- Year: 2001
- Gepaid: CAR000074906
- Contact: CARLOS VALDIVA
- Telephone: 9098290900
- Mailing Name: Not reported

Map ID	Site	Database(s)	EPA ID Number

DONS AUTO CENTER (Continued) **S113175030**

Mailing Address: 16282 VALLY BLVD
Mailing City,St,Zip: FONTANA, CA 923350000
Gen County: Not reported
TSD EPA ID: CAT000613927
TSD County: Not reported
Waste Category: Aqueous solution with total organic residues less than 10 percent
Disposal Method: Not reported
Tons: 0.01
Facility County: San Bernardino

Year: 2001
Gepaid: CAR000074906
Contact: CARLOS VALDIVA
Telephone: 9098290900
Mailing Name: Not reported
Mailing Address: 16282 VALLY BLVD
Mailing City,St,Zip: FONTANA, CA 923350000
Gen County: Not reported
TSD EPA ID: CAD099452708
TSD County: Not reported
Waste Category: Waste oil and mixed oil
Disposal Method: Recycler
Tons: 0.22
Facility County: San Bernardino

Year: 2001
Gepaid: CAR000074906
Contact: CARLOS VALDIVA
Telephone: 9098290900
Mailing Name: Not reported
Mailing Address: 16282 VALLY BLVD
Mailing City,St,Zip: FONTANA, CA 923350000
Gen County: Not reported
TSD EPA ID: CAT000613927
TSD County: Not reported
Waste Category: Aqueous solution with total organic residues less than 10 percent
Disposal Method: Transfer Station
Tons: 1.15
Facility County: San Bernardino

Year: 2000
Gepaid: CAR000074906
Contact: CARLOS VALDIVA
Telephone: 9098290900
Mailing Name: Not reported
Mailing Address: 16282 VALLY BLVD
Mailing City,St,Zip: FONTANA, CA 923350000
Gen County: Not reported
TSD EPA ID: CAT000613927
TSD County: Not reported
Waste Category: Aqueous solution with total organic residues less than 10 percent
Disposal Method: Transfer Station
Tons: 0.18
Facility County: San Bernardino

Map ID	Site	Database(s)	EPA ID Number

DONS AUTO CENTER (Continued) **S113175030**

Click this hyperlink while viewing on your computer to access additional CA_HAZNET: detail in the EDR Site Report.

---

226 **DON'S AUTO SERVICE** **San Bern. Co. Permit** **S104765878**
16282 VALLEY BLVD **N/A**
FONTANA, CA 92335

San Bern. Co. Permit:
Region: SAN BERNARDINO
Facility ID: FA0002778
Owner: SABATINO, DONALD
Permit Number: PT0000188
Permit Category: SPECIAL GENERATOR
Facility Status: ACTIVE
Expiration Date: 04/30/2014

Region: SAN BERNARDINO
Facility ID: FA0002778
Owner: SABATINO, DONALD
Permit Number: PT0000189
Permit Category: SPECIAL HANDLER
Facility Status: ACTIVE
Expiration Date: 04/30/2014

---

226 **DONS AUTO CENTER** **RCRA-SQG** **1004675592**
16282 VALLY BLVD **FINDS** **CAR000074906**
FONTANA, CA

RCRA-SQG:
Date form received by agency: 06/08/2000
Facility name: DONS AUTO CENTER
Facility address: 16282 VALLY BLVD
FONTANA, CA 92335
EPA ID: CAR000074906
Contact: RICK LAINE
Contact address: 16282 VALLY BLVD
FONTANA, CA 92335
Contact country: US
Contact telephone: (909) 829-0900
Contact email: Not reported
EPA Region: 09
Classification: Small Small Quantity Generator
Description: Handler: generates more than 100 and less than 1000 kg of hazardous waste during any calendar month and accumulates less than 6000 kg of hazardous waste at any time; or generates 100 kg or less of hazardous waste during any calendar month, and accumulates more than 1000 kg of hazardous waste at any time

Owner/Operator Summary:
Owner/operator name: DON SABITO
Owner/operator address: 16282 VALLY BLVD
FONTANA, CA 92335
Owner/operator country: Not reported
Owner/operator telephone: (909) 829-0900
Legal status: Private
Owner/Operator Type: Owner

Map ID	Site	Database(s)	EPA ID Number

DONS AUTO CENTER (Continued) **1004675592**

Owner/Op start date: Not reported
Owner/Op end date: Not reported

Handler Activities Summary:
U.S. importer of hazardous waste: No
Mixed waste (haz. and radioactive): No
Recycler of hazardous waste: No
Transporter of hazardous waste: No
Treater, storer or disposer of HW: No
Underground injection activity: No
On-site burner exemption: No
Furnace exemption: No
Used oil fuel burner: No
Used oil processor: No
User oil refiner: No
Used oil fuel marketer to burner: No
Used oil Specification marketer: No
Used oil transfer facility: No
Used oil transporter: No

Hazardous Waste Summary:
Waste code: D039
Waste name: TETRACHLOROETHYLENE

Violation Status: No violations found

FINDS:

Registry ID: 110002938037

Environmental Interest/Information System
RCRAInfo is a national information system that supports the Resource Conservation and Recovery Act (RCRA) program through the tracking of events and activities related to facilities that generate, transport, and treat, store, or dispose of hazardous waste. RCRAInfo allows RCRA program staff to track the notification, permit, compliance, and corrective action activities required under RCRA.

---

226 **HI TECH DIESEL REPAIR** **San Bern. Co. Permit** **S109598584**
16277 VALLEY BLVD **N/A**
FONTANA, CA 92335

San Bern. Co. Permit:
Region: SAN BERNARDINO
Facility ID: FA0015114
Owner: VARDANYAN, ARMAN
Permit Number: PT0026350
Permit Category: HAZMAT HANDLER GENERAL ACT.(NB)
Facility Status: ACTIVE
Expiration Date: 09/30/2014

Region: SAN BERNARDINO
Facility ID: FA0015114
Owner: VARDANYAN, ARMAN
Permit Number: PT0026351
Permit Category: HAZWASTE GENERAL ACTIVITY (NB)

Map ID	Site	Database(s)	EPA ID Number

HI TECH DIESEL REPAIR (Continued) **S109598584**

Facility Status: ACTIVE
Expiration Date: 09/30/2014

Region: SAN BERNARDINO
Facility ID: FA0012218
Owner: LAMARCHE, PIERRE
Permit Number: PT0021531
Permit Category: SPECIAL HANDLER
Facility Status: INACTIVE
Expiration Date: 05/31/2013

Region: SAN BERNARDINO
Facility ID: FA0012218
Owner: LAMARCHE, PIERRE
Permit Number: PT0021532
Permit Category: SPECIAL GENERATOR
Facility Status: INACTIVE
Expiration Date: 05/31/2013

---

227 **UNITED RENTALS** **HAZNET** **S112903382**
16190 VALLEY BLVD **N/A**
FONTANA, CA 92335

HAZNET:
Year: 2003
Gepaid: CAC002202537
Contact: SCOTT SOTO
Telephone: 9098294881
Mailing Name: Not reported
Mailing Address: 16190 VALLEY BLVD
Mailing City,St,Zip: FONTANA, CA 923350000
Gen County: Not reported
TSD EPA ID: CAD981696420
TSD County: Not reported
Waste Category: Waste oil and mixed oil
Disposal Method: Recycler
Tons: 0.87
Facility County: San Bernardino

Year: 1999
Gepaid: CAC002202537
Contact: UNITED RENTALS INC
Telephone: 0000000000
Mailing Name: Not reported
Mailing Address: 16190 VALLEY BLVD
Mailing City,St,Zip: FONTANA, CA 923350000
Gen County: Not reported
TSD EPA ID: CAD008302903
TSD County: Not reported
Waste Category: Unspecified solvent mixture
Disposal Method: Recycler
Tons: .8548
Facility County: San Bernardino

Map ID	Site	Database(s)	EPA ID Number
227	**UNITED RENTALS INC #513** **16190 VALLEY BLVD** **FONTANA, CA 92335**	**HAZNET**	**S113106800** **N/A**

HAZNET:

Year:	2012
Gepaid:	CAL000209676
Contact:	GRANT ZOLDOWSKI PE CHMM
Telephone:	3032864394
Mailing Name:	Not reported
Mailing Address:	791 E 64TH AVE
Mailing City,St,Zip:	DENVER, CO 802290000
Gen County:	San Bernardino
TSD EPA ID:	NVT330010000
TSD County:	99
Waste Category:	Not reported
Disposal Method:	Landfill Or Surface Impoundment That Will Be Closed As Landfill(To Include On-Site Treatment And/Or Stabilization)
Tons:	0.025
Facility County:	San Bernardino

Year:	2012
Gepaid:	CAL000209676
Contact:	GRANT ZOLDOWSKI PE CHMM
Telephone:	3032864394
Mailing Name:	Not reported
Mailing Address:	791 E 64TH AVE
Mailing City,St,Zip:	DENVER, CO 802290000
Gen County:	San Bernardino
TSD EPA ID:	TXD077603371
TSD County:	99
Waste Category:	Not reported
Disposal Method:	Storage, Bulking, And/Or Transfer Off Site--No Treatment/Reovery (H010-H129) Or (H131-H135)
Tons:	0.1
Facility County:	San Bernardino

Year:	2011
Gepaid:	CAL000209676
Contact:	GRANT ZOLDOWSKI MNGR ENV COMPL
Telephone:	3032864394
Mailing Name:	Not reported
Mailing Address:	791 E 64TH AVE
Mailing City,St,Zip:	DENVER, CO 802290000
Gen County:	Not reported
TSD EPA ID:	TXD077603371
TSD County:	Not reported
Waste Category:	Other organic solids
Disposal Method:	Fuel Blending Prior To Energy Recovery At Another Site
Tons:	0.175
Facility County:	San Bernardino

Year:	2011
Gepaid:	CAL000209676
Contact:	GRANT ZOLDOWSKI MNGR ENV COMPL
Telephone:	3032864394
Mailing Name:	Not reported
Mailing Address:	791 E 64TH AVE
Mailing City,St,Zip:	DENVER, CO 802290000

Map ID	Site	Database(s)	EPA ID Number

UNITED RENTALS INC #513 (Continued) **S113106800**

Gen County: Not reported
TSD EPA ID: TXD077603371
TSD County: Not reported
Waste Category: Oxygenated solvents (acetone, butanol, ethyl acetate, etc.)
Disposal Method: Fuel Blending Prior To Energy Recovery At Another Site
Tons: 0.1
Facility County: San Bernardino

Year: 2011
Gepaid: CAL000209676
Contact: GRANT ZOLDOWSKI MNGR ENV COMPL
Telephone: 3032864394
Mailing Name: Not reported
Mailing Address: 791 E 64TH AVE
Mailing City,St,Zip: DENVER, CO 802290000
Gen County: Not reported
TSD EPA ID: TXD077603371
TSD County: Not reported
Waste Category: Other organic solids
Disposal Method: Storage, Bulking, And/Or Transfer Off Site--No Treatment/Reovery (H010-H129) Or (H131-H135)
Tons: 0.275
Facility County: San Bernardino

Click this hyperlink while viewing on your computer to access
43 additional CA_HAZNET: record(s) in the EDR Site Report.

---

227 **T & K RENTALS, INC.** **San Bern. Co. Permit** **U001574902**
16190 VALLEY BLVD **N/A**
FONTANA, CA 92335

San Bern. Co. Permit:
Region: SAN BERNARDINO
Facility ID: FA0006919
Owner: UNITED RENTALS NORTH AMERICA INC
Permit Number: PT0005809
Permit Category: HAZMAT HANDLER 11-25 EMPLOYEES
Facility Status: ACTIVE
Expiration Date: 04/30/2014

Region: SAN BERNARDINO
Facility ID: FA0006919
Owner: UNITED RENTALS NORTH AMERICA INC
Permit Number: PT0005810
Permit Category: SPECIAL GENERATOR
Facility Status: ACTIVE
Expiration Date: 04/30/2014

Region: SAN BERNARDINO
Facility ID: FA0006919
Owner: UNITED RENTALS NORTH AMERICA INC
Permit Number: PT0023108
Permit Category: APSA 1,320-10,000 GAL FAC CAPACITY
Facility Status: ACTIVE
Expiration Date: 04/30/2014

Region: SAN BERNARDINO
Facility ID: FA0006919

Map ID	Site	Database(s)	EPA ID Number

T & K RENTALS, INC. (Continued) **U001574902**

Owner: UNITED RENTALS NORTH AMERICA INC
Permit Number: PT0023109
Permit Category: EPCRA FACILITY
Facility Status: ACTIVE
Expiration Date: 04/30/2014

---

228 **Q 1 HOUR PHOTO** **HAZNET** **S113038249**
16120 VALLEY BLVD #1 **N/A**
FONTANA, CA 92335

HAZNET:
Year: 1998
Gepaid: CAL000041475
Contact: HONG PAUL
Telephone: 7143578785
Mailing Name: Not reported
Mailing Address: 16120 VALLEY BLVD STE 1
Mailing City,St,Zip: FONTANA, CA 923357813
Gen County: Not reported
TSD EPA ID: CAD108040858
TSD County: Not reported
Waste Category: Photochemicals/photoprocessing waste
Disposal Method: Recycler
Tons: 2.2972
Facility County: San Bernardino

Year: 1997
Gepaid: CAL000041475
Contact: HONG PAUL
Telephone: 7143578785
Mailing Name: Not reported
Mailing Address: 16120 VALLEY BLVD STE 1
Mailing City,St,Zip: FONTANA, CA 923357813
Gen County: Not reported
TSD EPA ID: CAD108040858
TSD County: Not reported
Waste Category: Photochemicals/photoprocessing waste
Disposal Method: Recycler
Tons: 1.1216
Facility County: San Bernardino

---

228 **1 HR PHOTO & STUDIO** **San Bern. Co. Permit** **S104772594**
16120 VALLEY BLVD # 3 **N/A**
FONTANA, CA 92335

San Bern. Co. Permit:
Region: SAN BERNARDINO
Facility ID: FA0007405
Owner: 1 HR PHOTO & STUDIO
Permit Number: PT0007923
Permit Category: SPECIAL HANDLER
Facility Status: INACTIVE
Expiration Date: 05/31/2006

Region: SAN BERNARDINO
Facility ID: FA0007405

Map ID	Site	Database(s)	EPA ID Number

1 HR PHOTO & STUDIO (Continued) **S104772594**

Owner: 1 HR PHOTO & STUDIO
Permit Number: PT0007924
Permit Category: SPECIAL GENERATOR
Facility Status: INACTIVE
Expiration Date: 05/31/2006

---

228 **VALLEY BLVD PROPERTIES** **HAZNET** **S112948703**
16111 VALLEY BLVD **N/A**
FONTANA, CA 92335

HAZNET:
Year: 2005
Gepaid: CAC002595791
Contact: TISH THOMPSON
Telephone: 9096256645
Mailing Name: Not reported
Mailing Address: 16111 VALLEY BLVD
Mailing City,St,Zip: FONTANA, CA 92335
Gen County: Not reported
TSD EPA ID: CAT080033681
TSD County: Not reported
Waste Category: Other organic solids
Disposal Method: Recycler
Tons: 0.15
Facility County: San Bernardino

---

228 **VALLEY BLVD PROPERTY INC DBA UNION 76 FOOD MART** **HAZNET** **S113156262**
16111 VALLEY BLVD **N/A**
FONTANA, CA 92335

HAZNET:
Year: 2009
Gepaid: CAL000343706
Contact: RAMIN KOHANOFF
Telephone: 9098225599
Mailing Name: Not reported
Mailing Address: 16111 VALLEY BLVD
Mailing City,St,Zip: FONTANA, CA 92335
Gen County: Not reported
TSD EPA ID: CAD982444481
TSD County: Not reported
Waste Category: Aqueous solution with total organic residues less than 10 percent
Disposal Method: Storage, Bulking, And/Or Transfer Off Site--No Treatment/Reovery (H010-H129) Or (H131-H135)
Tons: 0.231
Facility County: San Bernardino

Map ID	Site	Database(s)	EPA ID Number

228 **RAMIN KOHAONFF** **HAZNET** **S112971125**
16111 VALLEY BLVD **N/A**
FONTANA, CA 92335

HAZNET:

Year:	2008
Gepaid:	CAC002631767
Contact:	RAMIN KOHAONFF
Telephone:	9098225599
Mailing Name:	Not reported
Mailing Address:	16111 VALLEY BLVD
Mailing City,St,Zip:	FONTANA, CA 923357827
Gen County:	Not reported
TSD EPA ID:	CAD982444481
TSD County:	Not reported
Waste Category:	Aqueous solution with total organic residues less than 10 percent
Disposal Method:	Storage, Bulking, And/Or Transfer Off Site--No Treatment/Reovery (H010-H129) Or (H131-H135)
Tons:	0.126
Facility County:	San Bernardino

Year:	2008
Gepaid:	CAC002631767
Contact:	RAMIN KOHAONFF
Telephone:	9098225599
Mailing Name:	Not reported
Mailing Address:	16111 VALLEY BLVD
Mailing City,St,Zip:	FONTANA, CA 923357827
Gen County:	Not reported
TSD EPA ID:	CAD088504881
TSD County:	Not reported
Waste Category:	Other organic solids
Disposal Method:	Storage, Bulking, And/Or Transfer Off Site--No Treatment/Reovery (H010-H129) Or (H131-H135)
Tons:	0.075
Facility County:	San Bernardino

---

228 **VALLEY BLVD PROP/KOHANOFF** **UST** **U003784722**
16111 VALLEY BLVD **N/A**
FONTANA, CA 92335

UST:

Facility ID:	86008803
Latitude:	34.07028
Longitude:	-117.45299

---

228 **ARCO STATION #166** **LUST** **U001574818**
16111 VALLEY BLVD **CHMIRS** **N/A**
FONTANA, CA 92335 **San Bern. Co. Permit**

LUST:

Region:	STATE
Global Id:	T0607100469
Latitude:	34.0703037
Longitude:	-117.4534985
Case Type:	LUST Cleanup Site
Status:	Completed - Case Closed
Status Date:	09/17/1999

Map ID	Site	Database(s)	EPA ID Number

ARCO STATION #166 (Continued) **U001574818**

Lead Agency: SAN BERNARDINO COUNTY
Case Worker: JC
Local Agency: SAN BERNARDINO COUNTY
RB Case Number: 083603134T
LOC Case Number: 98011
File Location: Local Agency
Potential Media Affect: Soil
Potential Contaminants of Concern: Gasoline
Site History: Not reported

Click here to access the California GeoTracker records for this facility:

Contact:
Global Id: T0607100469
Contact Type: Local Agency Caseworker
Contact Name: JACKSON CRUTSINGER
Organization Name: SAN BERNARDINO COUNTY
Address: 620 SOUTH E STREET
City: SAN BERNARDINO
Email: jcrutsinger@sbcfire.org
Phone Number: Not reported

Global Id: T0607100469
Contact Type: Regional Board Caseworker
Contact Name: TOM E. MBEKE-EKANEM
Organization Name: SANTA ANA RWQCB (REGION 8)
Address: 3737 MAIN STREET, SUITE 500
City: RIVERSIDE
Email: tmbeke-ekanem@waterboards.ca.gov
Phone Number: 9513202007

Status History:
Global Id: T0607100469
Status: Completed - Case Closed
Status Date: 09/17/1999

Global Id: T0607100469
Status: Open - Case Begin Date
Status Date: 02/10/1998

Global Id: T0607100469
Status: Open - Site Assessment
Status Date: 02/10/1998

Regulatory Activities:
Global Id: T0607100469
Action Type: ENFORCEMENT
Date: 12/17/1998
Action: Closure/No Further Action Letter

Global Id: T0607100469
Action Type: Other
Date: 01/01/1950
Action: Leak Discovery

Global Id: T0607100469
Action Type: REMEDIATION

Map ID	Site	Database(s)	EPA ID Number

ARCO STATION #166 (Continued) **U001574818**

Date: 01/01/1950
Action: Not reported

Global Id: T0607100469
Action Type: Other
Date: 01/01/1950
Action: Leak Reported

Global Id: T0607100469
Action Type: ENFORCEMENT
Date: 09/17/1999
Action: Closure/No Further Action Letter

CHMIRS:
OES Incident Number: 00-0163
OES notification: 01/13/2000
OES Date: Not reported
OES Time: Not reported
Incident Date: Not reported
Date Completed: Not reported
Property Use: Not reported
Agency Id Number: Not reported
Agency Incident Number: Not reported
Time Notified: Not reported
Time Completed: Not reported
Surrounding Area: Not reported
Estimated Temperature: Not reported
Property Management: Not reported
Special Studies 1: Not reported
Special Studies 2: Not reported
Special Studies 3: Not reported
Special Studies 4: Not reported
Special Studies 5: Not reported
Special Studies 6: Not reported
More Than Two Substances Involved?: Not reported
Resp Agncy Personel # Of Decontaminated: Not reported
Responding Agency Personel # Of Injuries: Not reported
Responding Agency Personel # Of Fatalities: Not reported
Others Number Of Decontaminated: Not reported
Others Number Of Injuries: Not reported
Others Number Of Fatalities: Not reported
Vehicle Make/year: Not reported
Vehicle License Number: Not reported
Vehicle State: Not reported
Vehicle Id Number: Not reported
CA/DOT/PUC/ICC Number: Not reported
Company Name: Not reported
Reporting Officer Name/ID: Not reported
Report Date: Not reported
Comments: Not reported
Facility Telephone: Not reported
Waterway Involved: Not reported
Waterway: Not reported
Spill Site: Not reported
Cleanup By: Reporting Party
Containment: Not reported

Map ID	Site	Database(s)	EPA ID Number

ARCO STATION #166 (Continued) **U001574818**

What Happened:	Not reported
Type:	Not reported
Measure:	Not reported
Other:	Not reported
Date/Time:	Not reported
Year:	2000
Agency:	Union 76
Incident Date:	1/13/200012:00:00 AM
Admin Agency:	San Bernardino County Health Department
Amount:	Not reported
Contained:	No
Site Type:	Service Station
E Date:	Not reported
Substance:	Diesel
Quantity Released:	Not reported
BBLS:	0
Cups:	0
CUFT:	0
Gallons:	5
Grams:	0
Pounds:	0
Liters:	0
Ounces:	0
Pints:	0
Quarts:	0
Sheen:	0
Tons:	0
Unknown:	0
Evacuations:	0
Number of Injuries:	0
Number of Fatalities:	0
Description:	Unknown cause. Pump seemed to leak

San Bern. Co. Permit:

Region:	SAN BERNARDINO
Facility ID:	FA0007011
Owner:	KOHANOFF, RAMIN
Permit Number:	PT0002217
Permit Category:	HAZMAT HANDLER - UST ONLY
Facility Status:	ACTIVE
Expiration Date:	10/31/2013

Region:	SAN BERNARDINO
Facility ID:	FA0007011
Owner:	KOHANOFF, RAMIN
Permit Number:	PT0012124
Permit Category:	UST OWNERSHIP/OPERATING PERMIT (PER UST)
Facility Status:	ACTIVE
Expiration Date:	10/31/2013

Region:	SAN BERNARDINO
Facility ID:	FA0007011
Owner:	KOHANOFF, RAMIN
Permit Number:	PT0012125
Permit Category:	UST OWNERSHIP/OPERATING PERMIT (PER UST)
Facility Status:	ACTIVE
Expiration Date:	10/31/2013

Map ID	Site	Database(s)	EPA ID Number

ARCO STATION #166 (Continued) **U001574818**

Region: SAN BERNARDINO
Facility ID: FA0007011
Owner: KOHANOFF, RAMIN
Permit Number: PT0012126
Permit Category: UST OWNERSHIP/OPERATING PERMIT (PER UST)
Facility Status: ACTIVE
Expiration Date: 10/31/2013

Region: SAN BERNARDINO
Facility ID: FA0007011
Owner: KOHANOFF, RAMIN
Permit Number: PT0012127
Permit Category: UST OWNERSHIP/OPERATING PERMIT (PER UST)
Facility Status: ACTIVE
Expiration Date: 10/31/2013

Region: SAN BERNARDINO
Facility ID: FA0007011
Owner: KOHANOFF, RAMIN
Permit Number: PT0022932
Permit Category: WASTE INCIDENTAL UST OPERATION ONLY
Facility Status: ACTIVE
Expiration Date: 10/31/2013

---

228 **LEROY NUGENT** **HAZNET** **S112887339**
16111 VALLEY BLVD **N/A**
FONTANA, CA 92334

HAZNET:
Year: 1998
Gepaid: CAC001390280
Contact: LEROY NUGENT
Telephone: 0000000000
Mailing Name: Not reported
Mailing Address: 16111 VALLEY BLVD
Mailing City,St,Zip: FONTANA, CA 923340000
Gen County: Not reported
TSD EPA ID: CAT080013352
TSD County: Not reported
Waste Category: Waste oil and mixed oil
Disposal Method: Recycler
Tons: 1.2510
Facility County: San Bernardino

---

228 **QUIK STOP #1** **CA FID UST** **S101591242**
16111 VALLEY BLVD **SWEEPS UST** **N/A**
FONTANA, CA 92335

CA FID UST:
Facility ID: 36002980
Regulated By: UTNKA
Regulated ID: 00019603
Cortese Code: Not reported
SIC Code: Not reported
Facility Phone: Not reported
Mail To: Not reported

Map ID	Site	Database(s)	EPA ID Number

QUIK STOP #1 (Continued) **S101591242**

Mailing Address: P O BOX
Mailing Address 2: Not reported
Mailing City,St,Zip: FONTANA 92335
Contact: Not reported
Contact Phone: Not reported
DUNs Number: Not reported
NPDES Number: Not reported
EPA ID: Not reported
Comments: Not reported
Status: Active

SWEEPS UST:
Status: Active
Comp Number: 8803
Number: 2
Board Of Equalization: 44-002060
Referral Date: 07-28-92
Action Date: 07-28-92
Created Date: 02-29-88
Tank Status: A
Owner Tank Id: 1
Swrcb Tank Id: 36-000-008803-000001
Actv Date: 08-30-88
Capacity: 10000
Tank Use: M.V. FUEL
Stg: P
Content: LEADED
Number Of Tanks: 4

Status: Active
Comp Number: 8803
Number: 2
Board Of Equalization: 44-002060
Referral Date: 07-28-92
Action Date: 07-28-92
Created Date: 02-29-88
Tank Status: A
Owner Tank Id: 2
Swrcb Tank Id: 36-000-008803-000002
Actv Date: 08-30-88
Capacity: 10000
Tank Use: M.V. FUEL
Stg: P
Content: REG UNLEADED
Number Of Tanks: Not reported

Status: Active
Comp Number: 8803
Number: 2
Board Of Equalization: 44-002060
Referral Date: 07-28-92
Action Date: 07-28-92
Created Date: 02-29-88
Tank Status: A
Owner Tank Id: 3
Swrcb Tank Id: 36-000-008803-000003
Actv Date: 08-30-88

Map ID	Site	Database(s)	EPA ID Number

QUIK STOP #1 (Continued) **S101591242**

Capacity:	10000
Tank Use:	M.V. FUEL
Stg:	P
Content:	REG UNLEADED
Number Of Tanks:	Not reported
Status:	Active
Comp Number:	8803
Number:	2
Board Of Equalization:	44-002060
Referral Date:	07-28-92
Action Date:	07-28-92
Created Date:	02-29-88
Tank Status:	A
Owner Tank Id:	Not reported
Swrcb Tank Id:	36-000-008803-000004
Actv Date:	08-30-88
Capacity:	1
Tank Use:	M.V. FUEL
Stg:	P
Content:	UNKNOWN
Number Of Tanks:	Not reported

---

228 **CALABASAS PROP/NUGENT PROP** **LUST** **S104025231**
16111 VALLEY BLVD **N/A**
FONTANA, CA 92335

LUST REG 8:

Region:	8
County:	San Bernardino
Regional Board:	Santa Ana Region
Facility Status:	Case Closed
Case Number:	083603134T
Local Case Num:	98011
Case Type:	Soil only
Substance:	Gasoline
Qty Leaked:	Not reported
Abate Method:	Not reported
Cross Street:	CITRUS
Enf Type:	CLOS
Funding:	Not reported
How Discovered:	Not reported
How Stopped:	Not reported
Leak Cause:	Not reported
Leak Source:	Not reported
Global ID:	T0607100469
How Stopped Date:	Not reported
Enter Date:	3/31/1998
Review Date:	2/10/1998
Prelim Assess:	Not reported
Discover Date:	2/10/1998
Enforcement Date:	Not reported
Close Date:	9/17/1999
Workplan:	Not reported
Pollution Char:	Not reported
Remed Plan:	Not reported
Remed Action:	Not reported
Monitoring:	Not reported

Map ID	Site	Database(s)	EPA ID Number

CALABASAS PROP/NUGENT PROP (Continued) **S104025231**

Enter Date:	3/31/1998
GW Qualifies:	Not reported
Soil Qualifies:	Not reported
Operator:	Not reported
Facility Contact:	Not reported
Interim:	Not reported
Oversite Program:	LUST
Latitude:	34.0701748
Longitude:	-117.4533948
MTBE Date:	Not reported
Max MTBE GW:	Not reported
MTBE Concentration:	0
Max MTBE Soil:	Not reported
MTBE Fuel:	1
MTBE Tested:	Site NOT Tested for MTBE.Includes Unknown and Not Analyzed.
MTBE Class:	*
Staff:	TME
Staff Initials:	JC3
Lead Agency:	Local Agency
Local Agency:	36000L
Hydr Basin #:	UPPER SANTA ANA VALL
Beneficial:	Not reported
Priority:	Not reported
Cleanup Fund Id:	Not reported
Work Suspended:	Not reported

Summary: Not reported

---

229 **RICHARD KRUSE** **HAZNET** **S112840850**
16228 VALLEY BLVD **N/A**
FONTANA, CA 92335

HAZNET:

Year:	1995
Gepaid:	CAC000729056
Contact:	RICHARD KRUSE
Telephone:	0000000000
Mailing Name:	Not reported
Mailing Address:	2300 EAST LAMBERT ROAD
Mailing City,St,Zip:	LA HABRA, CA 906310000
Gen County:	Not reported
TSD EPA ID:	CAD980883177
TSD County:	Not reported
Waste Category:	Tank bottom waste
Disposal Method:	Recycler
Tons:	.4170
Facility County:	San Bernardino

Map ID	Site	Database(s)	EPA ID Number
229	**SOUTHERN CALIFORNIA GAS CO** **16231 VALLEY BLVD** **FONTANA, CA 92335**	**HAZNET**	**S113005892** **N/A**

HAZNET:

Year:	2012
Gepaid:	CAD981422462
Contact:	ERICA YEE
Telephone:	5628064419
Mailing Name:	Not reported
Mailing Address:	8101 S ROSEMEAD BLVD
Mailing City,St,Zip:	PICO RIVERA, CA 906600000
Gen County:	San Bernardino
TSD EPA ID:	CAT000625137
TSD County:	Los Angeles
Waste Category:	Not reported
Disposal Method:	Storage, Bulking, And/Or Transfer Off Site--No Treatment/Reovery (H010-H129) Or (H131-H135)
Tons:	0.065
Facility County:	San Bernardino

Year:	2012
Gepaid:	CAD981422462
Contact:	ERICA YEE
Telephone:	5628064419
Mailing Name:	Not reported
Mailing Address:	8101 S ROSEMEAD BLVD
Mailing City,St,Zip:	PICO RIVERA, CA 906600000
Gen County:	San Bernardino
TSD EPA ID:	CAT000625137
TSD County:	Los Angeles
Waste Category:	Not reported
Disposal Method:	Storage, Bulking, And/Or Transfer Off Site--No Treatment/Reovery (H010-H129) Or (H131-H135)
Tons:	1.9874
Facility County:	San Bernardino

Year:	2012
Gepaid:	CAD981422462
Contact:	ERICA YEE
Telephone:	5628064419
Mailing Name:	Not reported
Mailing Address:	8101 S ROSEMEAD BLVD
Mailing City,St,Zip:	PICO RIVERA, CA 906600000
Gen County:	San Bernardino
TSD EPA ID:	CAT000625137
TSD County:	Los Angeles
Waste Category:	Not reported
Disposal Method:	Storage, Bulking, And/Or Transfer Off Site--No Treatment/Reovery (H010-H129) Or (H131-H135)
Tons:	0.1015
Facility County:	San Bernardino

Year:	2011
Gepaid:	CAD981422462
Contact:	JIM SCRUGGS
Telephone:	8586533104
Mailing Name:	Not reported
Mailing Address:	6875 CONSOLIDATED WAY SD1373

Map ID	Site	Database(s)	EPA ID Number

SOUTHERN CALIFORNIA GAS CO (Continued) **S113005892**

Mailing City,St,Zip:	SAN DIEGO, CA 921212602
Gen County:	Not reported
TSD EPA ID:	CAT000625137
TSD County:	Not reported
Waste Category:	Waste oil and mixed oil
Disposal Method:	Storage, Bulking, And/Or Transfer Off Site--No Treatment/Reovery (H010-H129) Or (H131-H135)
Tons:	1.1058
Facility County:	San Bernardino
Year:	2011
Gepaid:	CAD981422462
Contact:	JIM SCRUGGS
Telephone:	8586533104
Mailing Name:	Not reported
Mailing Address:	6875 CONSOLIDATED WAY SD1373
Mailing City,St,Zip:	SAN DIEGO, CA 921212602
Gen County:	Not reported
TSD EPA ID:	CAT000625137
TSD County:	Not reported
Waste Category:	Other organic solids
Disposal Method:	Storage, Bulking, And/Or Transfer Off Site--No Treatment/Reovery (H010-H129) Or (H131-H135)
Tons:	0.049
Facility County:	San Bernardino

Click this hyperlink while viewing on your computer to access
88 additional CA_HAZNET: record(s) in the EDR Site Report.

---

229 **SO CALIF GAS CO/FONTANA BASE** **RCRA-SQG** **1000167578**
16231 VALLEY BLVD **FINDS** **CAD981422462**
FONTANA, CA

RCRA-SQG:

Date form received by agency:	06/23/1986
Facility name:	SO CALIF GAS CO/FONTANA BASE
Facility address:	16231 VALLEY BLVD FONTANA, CA 92335
EPA ID:	CAD981422462
Mailing address:	P O BOX 3249 TERMINAL ANNEX LOS ANGELES, CA 90051
Contact:	ENVIRONMENTAL MANAGER
Contact address:	16231 VALLEY BLVD FONTANA, CA 92335
Contact country:	US
Contact telephone:	(213) 689-3075
Contact email:	Not reported
EPA Region:	09
Classification:	Small Small Quantity Generator
Description:	Handler: generates more than 100 and less than 1000 kg of hazardous waste during any calendar month and accumulates less than 6000 kg of hazardous waste at any time; or generates 100 kg or less of hazardous waste during any calendar month, and accumulates more than 1000 kg of hazardous waste at any time

Owner/Operator Summary:

Owner/operator name:	SO CALIFORNIA GAS CO

Map ID	Site	Database(s)	EPA ID Number

SO CALIF GAS CO/FONTANA BASE (Continued) **1000167578**

Owner/operator address: NOT REQUIRED
NOT REQUIRED, ME 99999
Owner/operator country: Not reported
Owner/operator telephone: (415) 555-1212
Legal status: Private
Owner/Operator Type: Owner
Owner/Op start date: Not reported
Owner/Op end date: Not reported

Owner/operator name: NOT REQUIRED
Owner/operator address: NOT REQUIRED
NOT REQUIRED, ME 99999
Owner/operator country: Not reported
Owner/operator telephone: (415) 555-1212
Legal status: Private
Owner/Operator Type: Operator
Owner/Op start date: Not reported
Owner/Op end date: Not reported

Handler Activities Summary:
U.S. importer of hazardous waste: No
Mixed waste (haz. and radioactive): No
Recycler of hazardous waste: No
Transporter of hazardous waste: No
Treater, storer or disposer of HW: No
Underground injection activity: No
On-site burner exemption: No
Furnace exemption: No
Used oil fuel burner: No
Used oil processor: No
User oil refiner: No
Used oil fuel marketer to burner: No
Used oil Specification marketer: No
Used oil transfer facility: No
Used oil transporter: No

Violation Status: No violations found

FINDS:

Registry ID: 110002700612

Environmental Interest/Information System

California Hazardous Waste Tracking System - Datamart (HWTS-DATAMART) provides California with information on hazardous waste shipments for generators, transporters, and treatment, storage, and disposal facilities.

RCRAInfo is a national information system that supports the Resource Conservation and Recovery Act (RCRA) program through the tracking of events and activities related to facilities that generate, transport, and treat, store, or dispose of hazardous waste. RCRAInfo allows RCRA program staff to track the notification, permit, compliance, and corrective action activities required under RCRA.

Map ID	Site	Database(s)	EPA ID Number
229	**SOUTHERN CALIF GAS CO** **16231 VALLEY BLVD** **FONTANA, CA 92325**	**SWEEPS UST** **San Bern. Co. Permit**	**U001574840** **N/A**

SWEEPS UST:

Status:	Active
Comp Number:	15755
Number:	1
Board Of Equalization:	Not reported
Referral Date:	03-24-92
Action Date:	03-24-92
Created Date:	09-12-88
Tank Status:	A
Owner Tank Id:	Not reported
Swrcb Tank Id:	36-000-015755-000001
Actv Date:	09-12-88
Capacity:	1
Tank Use:	UNKNOWN
Stg:	P
Content:	UNKNOWN
Number Of Tanks:	1

San Bern. Co. Permit:

Region:	SAN BERNARDINO
Facility ID:	FA0006249
Owner:	SO. CALIF GAS COMPANY
Permit Number:	PT0003783
Permit Category:	HAZMAT HANDLER- 51-99 EMPLOYEES
Facility Status:	ACTIVE
Expiration Date:	10/31/2013

Region:	SAN BERNARDINO
Facility ID:	FA0006249
Owner:	SO. CALIF GAS COMPANY
Permit Number:	PT0003784
Permit Category:	SPECIAL GENERATOR
Facility Status:	ACTIVE
Expiration Date:	10/31/2013

Region:	SAN BERNARDINO
Facility ID:	FA0006249
Owner:	SO. CALIF GAS COMPANY
Permit Number:	PT0011037
Permit Category:	UST OWNERSHIP/OPERATING PERMIT (PER UST)
Facility Status:	ACTIVE
Expiration Date:	10/31/2013

Region:	SAN BERNARDINO
Facility ID:	FA0006249
Owner:	SO. CALIF GAS COMPANY
Permit Number:	PT0017544
Permit Category:	UW HANDLER W/ ANOTHER HAZ WASTE GENERATOR FEE
Facility Status:	ACTIVE
Expiration Date:	10/31/2013

Region:	SAN BERNARDINO
Facility ID:	FA0006249
Owner:	SO. CALIF GAS COMPANY
Permit Number:	PT0024763

Map ID	Site	Database(s)	EPA ID Number

SOUTHERN CALIF GAS CO (Continued) **U001574840**

Permit Category: EPCRA FACILITY
Facility Status: ACTIVE
Expiration Date: 10/31/2013

---

229 **SO CAL GAS CO** **UST** **U003785075**
16231 VALLEY BLVD **N/A**
FONTANA, CA 92335

UST:
Facility ID: 88015755
Latitude: 34.07027
Longitude: -117.45059

---

229 **WILLIAMSBURG NATIONAL INSURANCE COMPANY** **HAZNET** **S112973376**
16235 VALLEY BLVD **N/A**
FONTANA, CA 92335

HAZNET:
Year: 2008
Gepaid: CAC002635294
Contact: ADRIANA GUZMAN
Telephone: 5629266163
Mailing Name: Not reported
Mailing Address: PO BOX 3190
Mailing City,St,Zip: CERRITOS, CA 907033190
Gen County: Not reported
TSD EPA ID: CAR000157206
TSD County: Not reported
Waste Category: Unspecified oil-containing waste
Disposal Method: Not reported
Tons: 25.284
Facility County: San Bernardino

---

229 **SAL AGUILAR** **HAZNET** **S112863789**
16235 VALLEY BLVD **N/A**
FONTANA, CA 92335

HAZNET:
Year: 1995
Gepaid: CAC001056496
Contact: SAL AGUILAR
Telephone: 0000000000
Mailing Name: Not reported
Mailing Address: PO BOX 47
Mailing City,St,Zip: MONTGOMERY CITY, MO 633610000
Gen County: Not reported
TSD EPA ID: CAT080013352
TSD County: Not reported
Waste Category: Tank bottom waste
Disposal Method: Recycler
Tons: 1.0425
Facility County: San Bernardino

Map ID	Site	Database(s)	EPA ID Number

243 **KMART ENTERPRISES** **San Bern. Co. Permit** **U001574872**
17099 VALLEY BLVD **N/A**
FONTANA, CA 92335

San Bern. Co. Permit:
Region: SAN BERNARDINO
Facility ID: FA0004198
Owner: KMART CORPORATION
Permit Number: PT0019472
Permit Category: CONDITIONALLY EXEMPT SMALL QUANTITY GENERATOR
Facility Status: ACTIVE
Expiration Date: 03/31/2014

Region: SAN BERNARDINO
Facility ID: FA0004198
Owner: KMART CORPORATION
Permit Number: PT0019473
Permit Category: HAZMAT HANDLER 0-10 EMPLOYEES
Facility Status: ACTIVE
Expiration Date: 03/31/2014

---

243 **KMART CORPORATION** **HAZNET** **S113028113**
17099 VALLEY BLVD **N/A**
FONTANA, CA 92335

HAZNET:
Year: 2012
Gepaid: CAL000018548
Contact: CHRISTOPHER LIPMAN
Telephone: 8472860037
Mailing Name: Not reported
Mailing Address: 3333 BEVERLY RD B5-362A
Mailing City,St,Zip: HOFFMAN ESTATES, IL 601790000
Gen County: San Bernardino
TSD EPA ID: CAD008364432
TSD County: Los Angeles
Waste Category: Not reported
Disposal Method: Storage, Bulking, And/Or Transfer Off Site--No Treatment/Reovery (H010-H129) Or (H131-H135)
Tons: 0.0185
Facility County: San Bernardino

Year: 2012
Gepaid: CAL000018548
Contact: CHRISTOPHER LIPMAN
Telephone: 8472860037
Mailing Name: Not reported
Mailing Address: 3333 BEVERLY RD B5-362A
Mailing City,St,Zip: HOFFMAN ESTATES, IL 601790000
Gen County: San Bernardino
TSD EPA ID: CAD008364432
TSD County: Los Angeles
Waste Category: Not reported
Disposal Method: Fuel Blending Prior To Energy Recovery At Another Site
Tons: 0.0425
Facility County: San Bernardino

Year: 2012
Gepaid: CAL000018548
Contact: CHRISTOPHER LIPMAN

Map ID	Site	Database(s)	EPA ID Number

KMART CORPORATION (Continued) **S113028113**

Telephone: 8472860037
Mailing Name: Not reported
Mailing Address: 3333 BEVERLY RD B5-362A
Mailing City,St,Zip: HOFFMAN ESTATES, IL 601790000
Gen County: San Bernardino
TSD EPA ID: NVD980895338
TSD County: 99
Waste Category: Not reported
Disposal Method: Storage, Bulking, And/Or Transfer Off Site--No Treatment/Reovery (H010-H129) Or (H131-H135)
Tons: 0.0175
Facility County: San Bernardino

Year: 2012
Gepaid: CAL000018548
Contact: CHRISTOPHER LIPMAN
Telephone: 8472860037
Mailing Name: Not reported
Mailing Address: 3333 BEVERLY RD B5-362A
Mailing City,St,Zip: HOFFMAN ESTATES, IL 601790000
Gen County: San Bernardino
TSD EPA ID: CAD008364432
TSD County: Los Angeles
Waste Category: Not reported
Disposal Method: Storage, Bulking, And/Or Transfer Off Site--No Treatment/Reovery (H010-H129) Or (H131-H135)
Tons: 0.492
Facility County: San Bernardino

Year: 2012
Gepaid: CAL000018548
Contact: CHRISTOPHER LIPMAN
Telephone: 8472860037
Mailing Name: Not reported
Mailing Address: 3333 BEVERLY RD B5-362A
Mailing City,St,Zip: HOFFMAN ESTATES, IL 601790000
Gen County: San Bernardino
TSD EPA ID: CAD008364432
TSD County: Los Angeles
Waste Category: Not reported
Disposal Method: Fuel Blending Prior To Energy Recovery At Another Site
Tons: 0.1045
Facility County: San Bernardino

Click this hyperlink while viewing on your computer to access
10 additional CA_HAZNET: record(s) in the EDR Site Report.

---

243 **KMART ENTERPRISES #7587** **CA FID UST** **S101629922**
17099 VALLEY BLVD **SWEEPS UST** **N/A**
FONTANA, CA 92335

CA FID UST:
Facility ID: 36005226
Regulated By: UTNKA
Regulated ID: 00004866
Cortese Code: Not reported
SIC Code: Not reported
Facility Phone: Not reported

Map ID	Site	Database(s)	EPA ID Number

KMART ENTERPRISES #7587 (Continued) **S101629922**

Mail To: Not reported
Mailing Address: 17099 VALLEY BLVD
Mailing Address 2: Not reported
Mailing City,St,Zip: FONTANA 92335
Contact: Not reported
Contact Phone: Not reported
DUNs Number: Not reported
NPDES Number: Not reported
EPA ID: Not reported
Comments: Not reported
Status: Active

SWEEPS UST:
Status: Active
Comp Number: 4866
Number: 9
Board Of Equalization: 44-000213
Referral Date: 08-25-88
Action Date: 08-25-88
Created Date: 02-29-88
Tank Status: A
Owner Tank Id: 4144
Swrcb Tank Id: 36-000-004866-000001
Actv Date: 08-25-88
Capacity: 500
Tank Use: OIL
Stg: W
Content: WASTE OIL
Number Of Tanks: 1

---

243 **CONTINENTAL CLEANERS** **HAZNET** **S113008540**
17089 VALLEY BLVD **N/A**
FONTANA, CA 92335

HAZNET:
Year: 1995
Gepaid: CAD981638752
Contact: Not reported
Telephone: 0000000000
Mailing Name: Not reported
Mailing Address: 17089 VALLEY BLVD
Mailing City,St,Zip: FONTANA, CA 923356831
Gen County: Not reported
TSD EPA ID: CAD981397417
TSD County: Not reported
Waste Category: Not reported
Disposal Method: Recycler
Tons: .0000
Facility County: San Bernardino

Year: 1995
Gepaid: CAD981638752
Contact: Not reported
Telephone: 0000000000
Mailing Name: Not reported
Mailing Address: 17089 VALLEY BLVD
Mailing City,St,Zip: FONTANA, CA 923356831

Map ID	Site	Database(s)	EPA ID Number

CONTINENTAL CLEANERS (Continued) **S113008540**

Gen County: Not reported
TSD EPA ID: CAD981397417
TSD County: Not reported
Waste Category: Halogenated solvents (chloroforms, methyl chloride, perchloroethylene, etc)
Disposal Method: Recycler
Tons: .4214
Facility County: San Bernardino

---

243 **CONTINENTAL CLEANERS K AND C** **RCRA-SQG** **1000412864**
17089 VALLEY BLVD **CAD981638752**
FONTANA, CA 92335

RCRA-SQG:
Date form received by agency: 11/29/1994
Facility name: CONTINENTAL CLEANERS K AND C
Facility address: 17089 VALLEY BLVD
FONTANA, CA 92335
EPA ID: CAD981638752
Contact: KENNETH EKE
Contact address: 17089 VALLEY BLVD
FONTANA, CA 92335
Contact country: US
Contact telephone: Not reported
Contact email: Not reported
EPA Region: 09
Classification: Small Small Quantity Generator
Description: Handler: generates more than 100 and less than 1000 kg of hazardous waste during any calendar month and accumulates less than 6000 kg of hazardous waste at any time; or generates 100 kg or less of hazardous waste during any calendar month, and accumulates more than 1000 kg of hazardous waste at any time

Owner/Operator Summary:
Owner/operator name: KENNETH EKE
Owner/operator address: 17089 VALLEY BLVD
FONTANA, CA 92335
Owner/operator country: Not reported
Owner/operator telephone: (999) 999-9999
Legal status: Private
Owner/Operator Type: Owner
Owner/Op start date: Not reported
Owner/Op end date: Not reported

Owner/operator name: NOT REQUIRED
Owner/operator address: NOT REQUIRED
NOT REQUIRED, ME 99999
Owner/operator country: Not reported
Owner/operator telephone: (415) 555-1212
Legal status: Private
Owner/Operator Type: Operator
Owner/Op start date: Not reported
Owner/Op end date: Not reported

Handler Activities Summary:
U.S. importer of hazardous waste: No
Mixed waste (haz. and radioactive): No

Map ID	Site	Database(s)	EPA ID Number

CONTINENTAL CLEANERS K AND C (Continued) **1000412864**

Recycler of hazardous waste:	No
Transporter of hazardous waste:	No
Treater, storer or disposer of HW:	No
Underground injection activity:	No
On-site burner exemption:	No
Furnace exemption:	No
Used oil fuel burner:	No
Used oil processor:	No
User oil refiner:	No
Used oil fuel marketer to burner:	No
Used oil Specification marketer:	No
Used oil transfer facility:	No
Used oil transporter:	No

Violation Status: No violations found

---

243 **CONTINENTAL** **RCRA-SQG 1000412859**
17089 VALLEY BLVD **FINDS CAD981614639**
FONTANA, CA 92335

RCRA-SQG:

Date form received by agency:	09/01/1996
Facility name:	CONTINENTAL
Facility address:	17089 VALLEY BLVD FONTANA, CA 92335
EPA ID:	CAD981614639
Contact:	ENVIRONMENTAL MANAGER
Contact address:	17089 VALLEY BLVD FONTANA, CA 92335
Contact country:	US
Contact telephone:	Not reported
Contact email:	Not reported
EPA Region:	09
Classification:	Small Small Quantity Generator
Description:	Handler: generates more than 100 and less than 1000 kg of hazardous waste during any calendar month and accumulates less than 6000 kg of hazardous waste at any time; or generates 100 kg or less of hazardous waste during any calendar month, and accumulates more than 1000 kg of hazardous waste at any time

Owner/Operator Summary:

Owner/operator name:	ROBERT SHOEMAKER
Owner/operator address:	NOT REQUIRED NOT REQUIRED, ME 99999
Owner/operator country:	Not reported
Owner/operator telephone:	(415) 555-1212
Legal status:	Private
Owner/Operator Type:	Owner
Owner/Op start date:	Not reported
Owner/Op end date:	Not reported

Owner/operator name:	NOT REQUIRED
Owner/operator address:	NOT REQUIRED NOT REQUIRED, ME 99999
Owner/operator country:	Not reported
Owner/operator telephone:	(415) 555-1212
Legal status:	Private
Owner/Operator Type:	Operator

Map ID	Site	Database(s)	EPA ID Number

CONTINENTAL (Continued) **1000412859**

Owner/Op start date: Not reported
Owner/Op end date: Not reported

Handler Activities Summary:
U.S. importer of hazardous waste: No
Mixed waste (haz. and radioactive): No
Recycler of hazardous waste: No
Transporter of hazardous waste: No
Treater, storer or disposer of HW: No
Underground injection activity: No
On-site burner exemption: No
Furnace exemption: No
Used oil fuel burner: No
Used oil processor: No
User oil refiner: No
Used oil fuel marketer to burner: No
Used oil Specification marketer: No
Used oil transfer facility: No
Used oil transporter: No

Historical Generators:
Date form received by agency: 01/23/1987
Facility name: CONTINENTAL
Classification: Large Quantity Generator

Violation Status: No violations found

FINDS:

Registry ID: 110002724348

Environmental Interest/Information System
RCRAInfo is a national information system that supports the Resource Conservation and Recovery Act (RCRA) program through the tracking of events and activities related to facilities that generate, transport, and treat, store, or dispose of hazardous waste. RCRAInfo allows RCRA program staff to track the notification, permit, compliance, and corrective action activities required under RCRA.

---

243 **CHUCK E. CHEESE'S #445** **San Bern. Co. Permit** **S109598524**
17069 VALLEY BLVD **N/A**
FONTANA, CA 92335

San Bern. Co. Permit:
Region: SAN BERNARDINO
Facility ID: FA0012289
Owner: CEC ENTERTAINMENT, INC.
Permit Number: PT0021591
Permit Category: BULK CO2 AT RETAIL FOOD FACILITIES
Facility Status: INACTIVE
Expiration Date: 05/31/2010

Map ID	Site	Database(s)	EPA ID Number
245	**BEDIA ERDLE** **16485 VALLEY BLVD** **FONTANA, CA 92335**	**HAZNET**	**S112902935** **N/A**

HAZNET:

Year:	2000
Gepaid:	CAC002197017
Contact:	BEIA ERDLE
Telephone:	3104766915
Mailing Name:	Not reported
Mailing Address:	874 STRADELLA RD
Mailing City,St,Zip:	LOS ANGELES, CA 900770000
Gen County:	Not reported
TSD EPA ID:	CAD099452708
TSD County:	Not reported
Waste Category:	Oil/water separation sludge
Disposal Method:	Recycler
Tons:	0.83
Facility County:	San Bernardino

Map ID	Site	Database(s)	EPA ID Number
245	**CIRCLE K STORE #347** **16485 VALLEY BLVD** **FONTANA, CA**	**RCRA NonGen / NLR** **FINDS** **CA FID UST** **SWEEPS UST**	**1000174076** **CAD981680671**

RCRA NonGen / NLR:

Date form received by agency:	06/10/1993
Facility name:	CIRCLE K STORE #347
Facility address:	16485 VALLEY BLVD FONTANA, CA 92335
EPA ID:	CAD981680671
Mailing address:	5811 MANZANITA AVE CARMICHAEL, CA 95608
Contact:	ENVIRONMENTAL MANAGER
Contact address:	16485 VALLEY BLVD FONTANA, CA 92335
Contact country:	US
Contact telephone:	(916) 344-2445
Contact email:	Not reported
EPA Region:	09
Classification:	Non-Generator
Description:	Handler: Non-Generators do not presently generate hazardous waste

Owner/Operator Summary:

Owner/operator name:	NOT REQUIRED
Owner/operator address:	NOT REQUIRED NOT REQUIRED, ME 99999
Owner/operator country:	Not reported
Owner/operator telephone:	(415) 555-1212
Legal status:	Private
Owner/Operator Type:	Operator
Owner/Op start date:	Not reported
Owner/Op end date:	Not reported

Owner/operator name:	CIRCLE K CORP
Owner/operator address:	NOT REQUIRED NOT REQUIRED, ME 99999
Owner/operator country:	Not reported
Owner/operator telephone:	(415) 555-1212

Map ID	Site	Database(s)	EPA ID Number

CIRCLE K STORE #347 (Continued) **1000174076**

Legal status: Private
Owner/Operator Type: Owner
Owner/Op start date: Not reported
Owner/Op end date: Not reported

Handler Activities Summary:
U.S. importer of hazardous waste: No
Mixed waste (haz. and radioactive): No
Recycler of hazardous waste: No
Transporter of hazardous waste: No
Treater, storer or disposer of HW: No
Underground injection activity: No
On-site burner exemption: No
Furnace exemption: No
Used oil fuel burner: No
Used oil processor: No
User oil refiner: No
Used oil fuel marketer to burner: No
Used oil Specification marketer: No
Used oil transfer facility: No
Used oil transporter: No

Violation Status: No violations found

FINDS:

Registry ID: 110002749474

Environmental Interest/Information System
RCRAInfo is a national information system that supports the Resource Conservation and Recovery Act (RCRA) program through the tracking of events and activities related to facilities that generate, transport, and treat, store, or dispose of hazardous waste. RCRAInfo allows RCRA program staff to track the notification, permit, compliance, and corrective action activities required under RCRA.

CA FID UST:
Facility ID: 36003046
Regulated By: UTNKA
Regulated ID: 00013596
Cortese Code: Not reported
SIC Code: Not reported
Facility Phone: 7148239412
Mail To: Not reported
Mailing Address: 16485 VALLEY BLVD
Mailing Address 2: Not reported
Mailing City,St,Zip: FONTANA 92335
Contact: Not reported
Contact Phone: Not reported
DUNs Number: Not reported
NPDES Number: Not reported
EPA ID: Not reported
Comments: Not reported
Status: Active

Map ID	Site	Database(s)	EPA ID Number

CIRCLE K STORE #347 (Continued) **1000174076**

SWEEPS UST:

Status:	Active
Comp Number:	13596
Number:	9
Board Of Equalization:	44-020473
Referral Date:	07-28-92
Action Date:	07-28-92
Created Date:	02-29-88
Tank Status:	A
Owner Tank Id:	1
Swrcb Tank Id:	36-000-013596-000001
Actv Date:	07-01-85
Capacity:	9940
Tank Use:	M.V. FUEL
Stg:	P
Content:	LEADED
Number Of Tanks:	2

Status:	Active
Comp Number:	13596
Number:	9
Board Of Equalization:	44-020473
Referral Date:	07-28-92
Action Date:	07-28-92
Created Date:	02-29-88
Tank Status:	A
Owner Tank Id:	2
Swrcb Tank Id:	36-000-013596-000002
Actv Date:	07-01-85
Capacity:	9940
Tank Use:	M.V. FUEL
Stg:	P
Content:	REG UNLEADED
Number Of Tanks:	Not reported

---

246 **DENTAL GUADALUPANA** **HAZNET** **S113087298**
16701 VALLEY BLVD **N/A**
FONTANA, CA 92335

HAZNET:

Year:	1998
Gepaid:	CAL000163061
Contact:	GUILLERMO MENDIETA
Telephone:	0000000000
Mailing Name:	Not reported
Mailing Address:	16701 VALLEY BLVD STE D
Mailing City,St,Zip:	FONTANA, CA 923350000
Gen County:	Not reported
TSD EPA ID:	CAD108040858
TSD County:	Not reported
Waste Category:	Photochemicals/photoprocessing waste
Disposal Method:	Recycler
Tons:	.0249
Facility County:	San Bernardino

Year:	1997
Gepaid:	CAL000163061

Map ID	Site	Database(s)	EPA ID Number

DENTAL GUADALUPANA (Continued) **S113087298**

Contact: GUILLERMO MENDIETA
Telephone: 0000000000
Mailing Name: Not reported
Mailing Address: 16701 VALLEY BLVD STE D
Mailing City,St,Zip: FONTANA, CA 923350000
Gen County: Not reported
TSD EPA ID: CAD108040858
TSD County: Not reported
Waste Category: Photochemicals/photoprocessing waste
Disposal Method: Recycler
Tons: .0166
Facility County: San Bernardino

Year: 1996
Gepaid: CAL000163061
Contact: GUILLERMO MENDIETA
Telephone: 0000000000
Mailing Name: Not reported
Mailing Address: 16701 VALLEY BLVD STE D
Mailing City,St,Zip: FONTANA, CA 923350000
Gen County: Not reported
TSD EPA ID: CAD108040858
TSD County: Not reported
Waste Category: Photochemicals/photoprocessing waste
Disposal Method: Recycler
Tons: .0166
Facility County: San Bernardino

---

246 **PEP BOYS #680** **FINDS** **1007677194**
16711 VALLEY BLVD **San Bern. Co. Permit** **N/A**
FONTANA, CA

FINDS:

Registry ID: 110017950582

Environmental Interest/Information System
UORS (California - Used Oil Recycling System). California Integrated Waste Management Board (CIWMB) helps communities establish and promote convenient collection opportunities for used oil and used oil filters.

San Bern. Co. Permit:
Region: SAN BERNARDINO
Facility ID: FA0005280
Owner: PEP BOYS CORPORATION
Permit Number: PT0005774
Permit Category: HAZARDOUS WASTE GENERATOR - 0-10 EMPLOYEES
Facility Status: ACTIVE
Expiration Date: 09/30/2013

Region: SAN BERNARDINO
Facility ID: FA0005280
Owner: PEP BOYS CORPORATION
Permit Number: PT0005775
Permit Category: HAZMAT HANDLER 0-10 EMPLOYEES (W/GEN PRMT)
Facility Status: ACTIVE

Map ID	Site	Database(s)	EPA ID Number

PEP BOYS #680 (Continued) **1007677194**

Expiration Date: 09/30/2013

Region: SAN BERNARDINO
Facility ID: FA0005280
Owner: PEP BOYS CORPORATION
Permit Number: PT0005773
Permit Category: CE ANNUAL FEE
Facility Status: INACTIVE
Expiration Date: 09/30/2007

---

246 **THE PEP BOYS MANNY MOE & JACK #680** **HAZNET** **S113053860**
16711 VALLEY BLVD **N/A**
FONTANA, CA 92335

HAZNET:

Year: 2012
Gepaid: CAL000082946
Contact: YOLANDA GALLARDO
Telephone: 2154309095
Mailing Name: Not reported
Mailing Address: 3111 W ALLEGHENY AVE
Mailing City,St,Zip: PHILADELPHIA, PA 191321116
Gen County: San Bernardino
TSD EPA ID: CAD981696420
TSD County: Los Angeles
Waste Category: Not reported
Disposal Method: Storage, Bulking, And/Or Transfer Off Site--No Treatment/Reovery (H010-H129) Or (H131-H135)
Tons: 6.156
Facility County: San Bernardino

Year: 2012
Gepaid: CAL000082946
Contact: YOLANDA GALLARDO
Telephone: 2154309095
Mailing Name: Not reported
Mailing Address: 3111 W ALLEGHENY AVE
Mailing City,St,Zip: PHILADELPHIA, PA 191321116
Gen County: San Bernardino
TSD EPA ID: NVR000082925
TSD County: Not reported
Waste Category: Not reported
Disposal Method: Not reported
Tons: 1.3734
Facility County: San Bernardino

Year: 2012
Gepaid: CAL000082946
Contact: YOLANDA GALLARDO
Telephone: 2154309095
Mailing Name: Not reported
Mailing Address: 3111 W ALLEGHENY AVE
Mailing City,St,Zip: PHILADELPHIA, PA 191321116
Gen County: San Bernardino
TSD EPA ID: CAD981696420
TSD County: Los Angeles
Waste Category: Not reported
Disposal Method: Storage, Bulking, And/Or Transfer Off Site--No Treatment/Reovery

Map ID	Site	Database(s)	EPA ID Number

THE PEP BOYS MANNY MOE & JACK #680 (Continued) **S113053860**

(H010-H129) Or (H131-H135)
Tons: 0.189
Facility County: San Bernardino

Year: 2012
Gepaid: CAL000082946
Contact: YOLANDA GALLARDO
Telephone: 2154309095
Mailing Name: Not reported
Mailing Address: 3111 W ALLEGHENY AVE
Mailing City,St,Zip: PHILADELPHIA, PA 191321116
Gen County: San Bernardino
TSD EPA ID: CAD981696420
TSD County: Los Angeles
Waste Category: Not reported
Disposal Method: Storage, Bulking, And/Or Transfer Off Site--No Treatment/Reovery (H010-H129) Or (H131-H135)
Tons: 0.189
Facility County: San Bernardino

Year: 2012
Gepaid: CAL000082946
Contact: YOLANDA GALLARDO
Telephone: 2154309095
Mailing Name: Not reported
Mailing Address: 3111 W ALLEGHENY AVE
Mailing City,St,Zip: PHILADELPHIA, PA 191321116
Gen County: San Bernardino
TSD EPA ID: CAD981696420
TSD County: Los Angeles
Waste Category: Not reported
Disposal Method: Storage, Bulking, And/Or Transfer Off Site--No Treatment/Reovery (H010-H129) Or (H131-H135)
Tons: 0.25854
Facility County: San Bernardino

Click this hyperlink while viewing on your computer to access
159 additional CA_HAZNET: record(s) in the EDR Site Report.

---

246 **THE PEP BOYS MANNY MOE & JACK #680** **HAZNET** **S113045705**
16711 VALLEY BLVD **N/A**
FONTANA, CA 92335

HAZNET:
Year: 1999
Gepaid: CAL000061854
Contact: THE PEP BOYS MANNY MOE & JACK
Telephone: 2152279277
Mailing Name: Not reported
Mailing Address: 3111 W ALLEGHENY AVE
Mailing City,St,Zip: PHILADELPHIA, PA 191321116
Gen County: Not reported
TSD EPA ID: CAT080025711
TSD County: Not reported
Waste Category: Aqueous solution with total organic residues less than 10 percent
Disposal Method: Transfer Station
Tons: .8340
Facility County: San Bernardino

Map ID	Site	Database(s)	EPA ID Number

THE PEP BOYS MANNY MOE & JACK #680 (Continued) **S113045705**

Year:	1997
Gepaid:	CAL000061854
Contact:	THE PEP BOYS MANNY MOE & JACK
Telephone:	2152279277
Mailing Name:	Not reported
Mailing Address:	3111 W ALLEGHENY AVE
Mailing City,St,Zip:	PHILADELPHIA, PA 191321116
Gen County:	Not reported
TSD EPA ID:	CAT080013352
TSD County:	Not reported
Waste Category:	Aqueous solution with total organic residues 10 percent or more
Disposal Method:	Recycler
Tons:	1.7305
Facility County:	San Bernardino

Year:	1996
Gepaid:	CAL000061854
Contact:	THE PEP BOYS MANNY MOE & JACK
Telephone:	2152279277
Mailing Name:	Not reported
Mailing Address:	3111 W ALLEGHENY AVE
Mailing City,St,Zip:	PHILADELPHIA, PA 191321116
Gen County:	Not reported
TSD EPA ID:	CAT080013352
TSD County:	Not reported
Waste Category:	Aqueous solution with total organic residues 10 percent or more
Disposal Method:	Recycler
Tons:	1.4595
Facility County:	San Bernardino

Year:	1995
Gepaid:	CAL000061854
Contact:	THE PEP BOYS MANNY MOE & JACK
Telephone:	2152279277
Mailing Name:	Not reported
Mailing Address:	3111 W ALLEGHENY AVE
Mailing City,St,Zip:	PHILADELPHIA, PA 191321116
Gen County:	Not reported
TSD EPA ID:	CAD981696420
TSD County:	Not reported
Waste Category:	Aqueous solution with total organic residues less than 10 percent
Disposal Method:	Transfer Station
Tons:	.8340
Facility County:	San Bernardino

Year:	1994
Gepaid:	CAL000061854
Contact:	THE PEP BOYS MANNY MOE & JACK
Telephone:	2152279277
Mailing Name:	Not reported
Mailing Address:	3111 W ALLEGHENY AVE
Mailing City,St,Zip:	PHILADELPHIA, PA 191321116
Gen County:	Not reported
TSD EPA ID:	CAD981696420
TSD County:	Not reported
Waste Category:	Aqueous solution with total organic residues less than 10 percent
Disposal Method:	Transfer Station

Map ID	Site	Database(s)	EPA ID Number

THE PEP BOYS MANNY MOE & JACK #680 (Continued) **S113045705**

Tons: 1.0341
Facility County: San Bernardino

Click this hyperlink while viewing on your computer to access additional CA_HAZNET: detail in the EDR Site Report.

---

246 **THE VONS COMPANIES INC.#55** **HAZNET** **S113019540**
16721 VALLEY BLVD **N/A**
FONTANA, CA 92335

HAZNET:

Year: 1995
Gepaid: CAD983671504
Contact: THE VONS COMPANIES,INC.#55
Telephone: 8188215608
Mailing Name: Not reported
Mailing Address: PO BOX 513338
Mailing City,St,Zip: LOS ANGELES, CA 900511338
Gen County: Not reported
TSD EPA ID: CAD981402522
TSD County: Not reported
Waste Category: Photochemicals/photoprocessing waste
Disposal Method: Recycler
Tons: .1251
Facility County: San Bernardino

Year: 1994
Gepaid: CAD983671504
Contact: THE VONS COMPANIES,INC.#55
Telephone: 8188215608
Mailing Name: Not reported
Mailing Address: PO BOX 513338
Mailing City,St,Zip: LOS ANGELES, CA 900511338
Gen County: Not reported
TSD EPA ID: CAD981402522
TSD County: Not reported
Waste Category: Photochemicals/photoprocessing waste
Disposal Method: Recycler
Tons: .5962
Facility County: San Bernardino

Year: 1993
Gepaid: CAD983671504
Contact: THE VONS COMPANIES,INC.#55
Telephone: 8188215608
Mailing Name: Not reported
Mailing Address: PO BOX 513338
Mailing City,St,Zip: LOS ANGELES, CA 900511338
Gen County: Not reported
TSD EPA ID: CAD981402522
TSD County: Not reported
Waste Category: Photochemicals/photoprocessing waste
Disposal Method: Recycler
Tons: 0.18759999999
Facility County: San Bernardino

Map ID	Site	Database(s)	EPA ID Number
246	**EXPO NUMBER 600** **16721 VALLEY BLVD** **FONTANA, CA**	**RCRA-SQG** **FINDS**	**1000857705** **CAD983671504**

RCRA-SQG:

Date form received by agency:	07/12/1993
Facility name:	EXPO NUMBER 600
Facility address:	16721 VALLEY BLVD FONTANA, CA 92335
EPA ID:	CAD983671504
Mailing address:	VALLEY BLVD FONTANA, CA 92335
Contact:	RICK RIVERA
Contact address:	16721 VALLEY BLVD FONTANA, CA 92335
Contact country:	US
Contact telephone:	(909) 428-0770
Contact email:	Not reported
EPA Region:	09
Classification:	Small Small Quantity Generator
Description:	Handler: generates more than 100 and less than 1000 kg of hazardous waste during any calendar month and accumulates less than 6000 kg of hazardous waste at any time; or generates 100 kg or less of hazardous waste during any calendar month, and accumulates more than 1000 kg of hazardous waste at any time

Owner/Operator Summary:

Owner/operator name:	VONS COMPANIES INC
Owner/operator address:	P O BOX 3338 LOS ANGELES, CA 90051
Owner/operator country:	Not reported
Owner/operator telephone:	(818) 821-7741
Legal status:	Private
Owner/Operator Type:	Owner
Owner/Op start date:	Not reported
Owner/Op end date:	Not reported

Handler Activities Summary:

U.S. importer of hazardous waste:	No
Mixed waste (haz. and radioactive):	No
Recycler of hazardous waste:	No
Transporter of hazardous waste:	No
Treater, storer or disposer of HW:	No
Underground injection activity:	No
On-site burner exemption:	No
Furnace exemption:	No
Used oil fuel burner:	No
Used oil processor:	No
User oil refiner:	No
Used oil fuel marketer to burner:	No
Used oil Specification marketer:	No
Used oil transfer facility:	No
Used oil transporter:	No

Violation Status: No violations found

FINDS:

Registry ID: 110002901584

Map ID	Site	Database(s)	EPA ID Number

EXPO NUMBER 600 (Continued) **1000857705**

Environmental Interest/Information System

RCRAInfo is a national information system that supports the Resource Conservation and Recovery Act (RCRA) program through the tracking of events and activities related to facilities that generate, transport, and treat, store, or dispose of hazardous waste. RCRAInfo allows RCRA program staff to track the notification, permit, compliance, and corrective action activities required under RCRA.

---

250 **VINEYARD VALLEY CENTER INC** **HAZNET** **S112979898**
16989 VALLEY BLVD STE D **N/A**
FONTANA, CA 92335

HAZNET:

Year:	2009
Gepaid:	CAC002645492
Contact:	JENNELLE STRONG EXT 203
Telephone:	5625926005
Mailing Name:	Not reported
Mailing Address:	16400 PACIFIC COAST HWY STE 207
Mailing City,St,Zip:	HUNTINGTON BEACH, CA 926491879
Gen County:	Not reported
TSD EPA ID:	CAD008252405
TSD County:	Not reported
Waste Category:	Unspecified solvent mixture
Disposal Method:	Fuel Blending Prior To Energy Recovery At Another Site
Tons:	0.324
Facility County:	San Bernardino

---

250 **FONTANA FAMILY DENTISTRY** **HAZNET** **S113094357**
16989 VALLEY BLVD **N/A**
FONTANA, CA 92335

HAZNET:

Year:	2012
Gepaid:	CAL000178484
Contact:	DR LEE
Telephone:	9098293535
Mailing Name:	Not reported
Mailing Address:	16989 VALLEY BLVD
Mailing City,St,Zip:	FONTANA, CA 923356806
Gen County:	San Bernardino
TSD EPA ID:	CAD028409019
TSD County:	Los Angeles
Waste Category:	Not reported
Disposal Method:	Storage, Bulking, And/Or Transfer Off Site--No Treatment/Reovery (H010-H129) Or (H131-H135)
Tons:	0.0136
Facility County:	San Bernardino
Year:	1998
Gepaid:	CAL000178484
Contact:	DR YOUNG C LEE
Telephone:	0000000000
Mailing Name:	Not reported
Mailing Address:	16989 VALLEY BLVD

Map ID	Site	Database(s)	EPA ID Number

FONTANA FAMILY DENTISTRY (Continued) **S113094357**

Mailing City,St,Zip: FONTANA, CA 923356806
Gen County: Not reported
TSD EPA ID: CAD981402522
TSD County: Not reported
Waste Category: Photochemicals/photoprocessing waste
Disposal Method: Recycler
Tons: .0208
Facility County: San Bernardino

Year: 1996
Gepaid: CAL000178484
Contact: DR YOUNG C LEE
Telephone: 0000000000
Mailing Name: Not reported
Mailing Address: 16989 VALLEY BLVD
Mailing City,St,Zip: FONTANA, CA 923356806
Gen County: Not reported
TSD EPA ID: CAD981402522
TSD County: Not reported
Waste Category: Photochemicals/photoprocessing waste
Disposal Method: Recycler
Tons: .0083
Facility County: San Bernardino

---

250 **FOOD 4 LESS #389** **San Bern. Co. Permit** **S105159238**
16991 VALLEY BLVD **N/A**
FONTANA, CA 92335

San Bern. Co. Permit:
Region: SAN BERNARDINO
Facility ID: FA0003297
Owner: RALPHS GROCERY COMPANY
Permit Number: PT0001211
Permit Category: HAZMAT HANDLER 26-50 EMPLOYEES
Facility Status: ACTIVE
Expiration Date: 10/31/2013

Region: SAN BERNARDINO
Facility ID: FA0003297
Owner: RALPHS GROCERY COMPANY
Permit Number: PT0024415
Permit Category: CONDITIONALLY EXEMPT SMALL QUANTITY GENERATOR
Facility Status: ACTIVE
Expiration Date: 10/31/2013

---

250 **FOOD 4 LESS #389** **HAZNET** **S113147975**
16991 VALLEY BLVD **N/A**
FONTANA, CA 92335

HAZNET:
Year: 2012
Gepaid: CAL000320644
Contact: MELISSA PENA
Telephone: 3108844016
Mailing Name: Not reported
Mailing Address: 1100 W ARTESIA BLVD

Map ID	Site	Database(s)	EPA ID Number

FOOD 4 LESS #389 (Continued) **S113147975**

Mailing City,St,Zip: COMPTON, CA 902200000
Gen County: San Bernardino
TSD EPA ID: CAD008364432
TSD County: Los Angeles
Waste Category: Not reported
Disposal Method: Storage, Bulking, And/Or Transfer Off Site--No Treatment/Reovery (H010-H129) Or (H131-H135)
Tons: 0.0165
Facility County: San Bernardino

Year: 2012
Gepaid: CAL000320644
Contact: MELISSA PENA
Telephone: 3108844016
Mailing Name: Not reported
Mailing Address: 1100 W ARTESIA BLVD
Mailing City,St,Zip: COMPTON, CA 902200000
Gen County: San Bernardino
TSD EPA ID: CAD008364432
TSD County: Los Angeles
Waste Category: Not reported
Disposal Method: Fuel Blending Prior To Energy Recovery At Another Site
Tons: 0.012
Facility County: San Bernardino

Year: 2012
Gepaid: CAL000320644
Contact: MELISSA PENA
Telephone: 3108844016
Mailing Name: Not reported
Mailing Address: 1100 W ARTESIA BLVD
Mailing City,St,Zip: COMPTON, CA 902200000
Gen County: San Bernardino
TSD EPA ID: CAD008364432
TSD County: Los Angeles
Waste Category: Not reported
Disposal Method: Storage, Bulking, And/Or Transfer Off Site--No Treatment/Reovery (H010-H129) Or (H131-H135)
Tons: 0.01
Facility County: San Bernardino

Year: 2012
Gepaid: CAL000320644
Contact: MELISSA PENA
Telephone: 3108844016
Mailing Name: Not reported
Mailing Address: 1100 W ARTESIA BLVD
Mailing City,St,Zip: COMPTON, CA 902200000
Gen County: San Bernardino
TSD EPA ID: CAD008364432
TSD County: Los Angeles
Waste Category: Not reported
Disposal Method: Storage, Bulking, And/Or Transfer Off Site--No Treatment/Reovery (H010-H129) Or (H131-H135)
Tons: 0.005
Facility County: San Bernardino

Map ID	Site	Database(s)	EPA ID Number

FOOD 4 LESS #389 (Continued) **S113147975**

Year:	2010
Gepaid:	CAL000320644
Contact:	MELISSA PENA
Telephone:	3108844016
Mailing Name:	Not reported
Mailing Address:	1100 W ARTESIA BLVD
Mailing City,St,Zip:	COMPTON, CA 902200000
Gen County:	Not reported
TSD EPA ID:	CAD008364432
TSD County:	Not reported
Waste Category:	Off-specification, aged or surplus inorganics
Disposal Method:	Storage, Bulking, And/Or Transfer Off Site--No Treatment/Reovery (H010-H129) Or (H131-H135)
Tons:	0.012
Facility County:	San Bernardino

Click this hyperlink while viewing on your computer to access
5 additional CA_HAZNET: record(s) in the EDR Site Report.

---

253 **CABRERAS TRUCK AND TRAILER REPAIR** **San Bern. Co. Permit** **S109117836**
16157 VALLEY BLVD **N/A**
FONTANA, CA 92337

San Bern. Co. Permit:

Region:	SAN BERNARDINO
Facility ID:	FA0009546
Owner:	CABRERA, JUAN
Permit Number:	PT0016281
Permit Category:	SPECIAL GENERATOR
Facility Status:	INACTIVE
Expiration Date:	03/31/2009

Region:	SAN BERNARDINO
Facility ID:	FA0009546
Owner:	CABRERA, JUAN
Permit Number:	PT0016282
Permit Category:	SPECIAL HANDLER
Facility Status:	INACTIVE
Expiration Date:	03/31/2009

Region:	SAN BERNARDINO
Facility ID:	FA0011664
Owner:	BRONEY, GORDON
Permit Number:	PT0020472
Permit Category:	CONDITIONALLY EXEMPT SMALL QUANTITY GENERATOR
Facility Status:	INACTIVE
Expiration Date:	09/30/2008

Region:	SAN BERNARDINO
Facility ID:	FA0011664
Owner:	BRONEY, GORDON
Permit Number:	PT0020473
Permit Category:	HAZMAT HANDLER 0-10 EMPLOYEES (W/GEN PRMT)
Facility Status:	INACTIVE
Expiration Date:	09/30/2008

Map ID	Site	Database(s)	EPA ID Number
292	**JACK IN THE BOX #199** **10110 SIERRA AVE** **FONTANA, CA 92335**	**HAZNET**	**S112901325** **N/A**

HAZNET:

Year:	1999
Gepaid:	CAC002180131
Contact:	JACK IN THE BOX
Telephone:	0000000000
Mailing Name:	Not reported
Mailing Address:	100 N BARRANCA
Mailing City,St,Zip:	WEST COVINA, CA 917010000
Gen County:	Not reported
TSD EPA ID:	CAD008302903
TSD County:	Not reported
Waste Category:	Other organic solids
Disposal Method:	Transfer Station
Tons:	.5750
Facility County:	San Bernardino

Map ID	Site	Database(s)	EPA ID Number
292	**TEXACO REFINING AND MARKETING INC** **10115 SIERRA** **FONTANA, CA 92335**	**HAZNET**	**S113041102** **N/A**

HAZNET:

Year:	2000
Gepaid:	CAL000047569
Contact:	SONDRA BIENVENU-RDC SUPERVISOR
Telephone:	7132415036
Mailing Name:	Not reported
Mailing Address:	PO BOX 4453
Mailing City,St,Zip:	HOUSTON, TX 772104453
Gen County:	Not reported
TSD EPA ID:	CAT080025711
TSD County:	Not reported
Waste Category:	Aqueous solution with total organic residues less than 10 percent
Disposal Method:	Transfer Station
Tons:	0.2
Facility County:	San Bernardino

Year:	2000
Gepaid:	CAL000047569
Contact:	SONDRA BIENVENU-RDC SUPERVISOR
Telephone:	7132415036
Mailing Name:	Not reported
Mailing Address:	PO BOX 4453
Mailing City,St,Zip:	HOUSTON, TX 772104453
Gen County:	Not reported
TSD EPA ID:	CAT080025711
TSD County:	Not reported
Waste Category:	Aqueous solution with total organic residues less than 10 percent
Disposal Method:	Transfer Station
Tons:	0.2
Facility County:	San Bernardino

Year:	1994
Gepaid:	CAL000047569
Contact:	TEXACO REFINING AND MARKETING
Telephone:	8185052802
Mailing Name:	Not reported

Map ID	Site	Database(s)	EPA ID Number

TEXACO REFINING AND MARKETING INC (Continued) **S113041102**

Mailing Address: 10 UNIVERSAL CITY PLAZA 7TH FLOOR
Mailing City,St,Zip: UNIVERSAL CITY, CA 916081009
Gen County: Not reported
TSD EPA ID: CAD982484933
TSD County: Not reported
Waste Category: Other empty containers 30 gallons or more
Disposal Method: Not reported
Tons: 3.6350
Facility County: San Bernardino

Year: 1994
Gepaid: CAL000047569
Contact: TEXACO REFINING AND MARKETING
Telephone: 8185052802
Mailing Name: Not reported
Mailing Address: 10 UNIVERSAL CITY PLAZA 7TH FLOOR
Mailing City,St,Zip: UNIVERSAL CITY, CA 916081009
Gen County: Not reported
TSD EPA ID: CAD982484933
TSD County: Not reported
Waste Category: Other empty containers 30 gallons or more
Disposal Method: Not reported
Tons: 3.6350
Facility County: San Bernardino

Year: 1994
Gepaid: CAL000047569
Contact: TEXACO REFINING AND MARKETING
Telephone: 8185052802
Mailing Name: Not reported
Mailing Address: 10 UNIVERSAL CITY PLAZA 7TH FLOOR
Mailing City,St,Zip: UNIVERSAL CITY, CA 916081009
Gen County: Not reported
TSD EPA ID: CAT080013352
TSD County: Not reported
Waste Category: Waste oil and mixed oil
Disposal Method: Recycler
Tons: 1.1676
Facility County: San Bernardino

Click this hyperlink while viewing on your computer to access
3 additional CA_HAZNET: record(s) in the EDR Site Report.

---

292 **VALLEY TEXACO** **UST** **U003784718**
10115 SIERRA AVE **N/A**
FONTANA, CA 92335

UST:
Facility ID: 86008769
Latitude: 34.06989
Longitude: -117.4358

Map ID	Site	Database(s)	EPA ID Number
292	**TEXACO SERVICE STATION** **10115 SIERRA** **FONTANA, CA 92335**	**LUST** **San Bern. Co. Permit**	**S103620384** **N/A**

LUST:

Region:	STATE
Global Id:	T0607125645
Latitude:	34.069854
Longitude:	-117.435621
Case Type:	LUST Cleanup Site
Status:	Completed - Case Closed
Status Date:	11/22/2006
Lead Agency:	SAN BERNARDINO COUNTY
Case Worker:	LH6
Local Agency:	Not reported
RB Case Number:	083604038T
LOC Case Number:	2005010
File Location:	Local Agency
Potential Media Affect:	Soil
Potential Contaminants of Concern:	Diesel
Site History:	Not reported

Click here to access the California GeoTracker records for this facility:

Contact:

Global Id:	T0607125645
Contact Type:	Regional Board Caseworker
Contact Name:	Ken Williams
Organization Name:	SANTA ANA RWQCB (REGION 8)
Address:	3737 MAIN STREET, SUITE 500
City:	RIVERSIDE
Email:	kwilliams@waterboards.ca.gov
Phone Number:	Not reported

Status History:

Global Id:	T0607125645
Status:	Completed - Case Closed
Status Date:	11/22/2006
Global Id:	T0607125645
Status:	Open - Case Begin Date
Status Date:	07/20/2005
Global Id:	T0607125645
Status:	Open - Site Assessment
Status Date:	10/21/2005

Regulatory Activities:

Global Id:	T0607125645
Action Type:	Other
Date:	01/01/1950
Action:	Leak Discovery
Global Id:	T0607125645
Action Type:	Other
Date:	01/01/1950
Action:	Leak Reported
Global Id:	T0607125645

Map ID	Site	Database(s)	EPA ID Number

TEXACO SERVICE STATION (Continued) **S103620384**

Action Type: REMEDIATION
Date: 01/01/1950
Action: Not reported

Global Id: T0607125645
Action Type: REMEDIATION
Date: 01/01/1950
Action: Not reported

Global Id: T0607125645
Action Type: ENFORCEMENT
Date: 11/22/2006
Action: Closure/No Further Action Letter

Region: STATE
Global Id: T0607100334
Latitude: 34.070001
Longitude: -117.435176
Case Type: LUST Cleanup Site
Status: Completed - Case Closed
Status Date: 03/28/1995
Lead Agency: SAN BERNARDINO COUNTY
Case Worker: LH6
Local Agency: Not reported
RB Case Number: 083602475T
LOC Case Number: 94028
File Location: Local Agency
Potential Media Affect: Soil
Potential Contaminants of Concern: Gasoline
Site History: Not reported

Click here to access the California GeoTracker records for this facility:

Contact:
Global Id: T0607100334
Contact Type: Regional Board Caseworker
Contact Name: ROSE SCOTT
Organization Name: SANTA ANA RWQCB (REGION 8)
Address: 3737 MAIN STREET, SUITE 500
City: RIVERSIDE
Email: rscott@waterboards.ca.gov
Phone Number: 9513206375

Status History:
Global Id: T0607100334
Status: Completed - Case Closed
Status Date: 03/28/1995

Global Id: T0607100334
Status: Open - Case Begin Date
Status Date: 06/17/1993

Global Id: T0607100334
Status: Open - Site Assessment
Status Date: 05/26/1994

Map ID	Site	Database(s)	EPA ID Number

TEXACO SERVICE STATION (Continued) **S103620384**

Regulatory Activities:

Global Id:	T0607100334
Action Type:	Other
Date:	01/01/1950
Action:	Leak Discovery

Global Id:	T0607100334
Action Type:	Other
Date:	01/01/1950
Action:	Leak Reported

Global Id:	T0607100334
Action Type:	Other
Date:	01/01/1950
Action:	Leak Stopped

San Bern. Co. Permit:

Region:	SAN BERNARDINO
Facility ID:	FA0007027
Owner:	DASHTI, ALIAKBAR
Permit Number:	PT0002191
Permit Category:	HAZMAT HANDLER 0-10 EMPLOYEES (W/GEN PRMT)
Facility Status:	ACTIVE
Expiration Date:	10/31/2013

Region:	SAN BERNARDINO
Facility ID:	FA0007027
Owner:	DASHTI, ALIAKBAR
Permit Number:	PT0002192
Permit Category:	SPECIAL GENERATOR
Facility Status:	ACTIVE
Expiration Date:	10/31/2013

Region:	SAN BERNARDINO
Facility ID:	FA0007027
Owner:	DASHTI, ALIAKBAR
Permit Number:	PT0012105
Permit Category:	UST OWNERSHIP/OPERATING PERMIT (PER UST)
Facility Status:	ACTIVE
Expiration Date:	10/31/2013

Region:	SAN BERNARDINO
Facility ID:	FA0007027
Owner:	DASHTI, ALIAKBAR
Permit Number:	PT0012106
Permit Category:	UST OWNERSHIP/OPERATING PERMIT (PER UST)
Facility Status:	ACTIVE
Expiration Date:	10/31/2013

Region:	SAN BERNARDINO
Facility ID:	FA0007027
Owner:	DASHTI, ALIAKBAR
Permit Number:	PT0012107
Permit Category:	UST OWNERSHIP/OPERATING PERMIT (PER UST)
Facility Status:	ACTIVE

Map ID	Site	Database(s)	EPA ID Number

TEXACO SERVICE STATION (Continued) **S103620384**

Expiration Date: 10/31/2013

Region: SAN BERNARDINO
Facility ID: FA0007027
Owner: DASHTI, ALIAKBAR
Permit Number: PT0012108
Permit Category: UST OWNERSHIP/OPERATING PERMIT (PER UST)
Facility Status: ACTIVE
Expiration Date: 10/31/2013

Region: SAN BERNARDINO
Facility ID: FA0007027
Owner: DASHTI, ALIAKBAR
Permit Number: PT0012109
Permit Category: UST OWNERSHIP/OPERATING PERMIT (PER UST)
Facility Status: ACTIVE
Expiration Date: 10/31/2013

---

292 **TEXACO SERVICE STATION** **RCRA-SQG** **1006805338**
10115 SIERRA AVE **FINDS** **CAR000126003**
FONTANA, CA 92335 **LUST**
HAZNET

RCRA-SQG:
Date form received by agency: 08/16/2002
Facility name: TEXACO SERVICE STATION
Facility address: 10115 SIERRA AVE
S A P 120437
FONTANA, CA 923356724
EPA ID: CAR000126003
Mailing address: P O BOX 2648
HOUSTON, TX 772522648
Contact: SONDRA BIENVENU
Contact address: P O BOX 2648
HOUSTON, TX 772522648
Contact country: US
Contact telephone: (713) 241-5036
Contact email: Not reported
EPA Region: 09
Classification: Small Small Quantity Generator
Description: Handler: generates more than 100 and less than 1000 kg of hazardous waste during any calendar month and accumulates less than 6000 kg of hazardous waste at any time; or generates 100 kg or less of hazardous waste during any calendar month, and accumulates more than 1000 kg of hazardous waste at any time

Owner/Operator Summary:
Owner/operator name: EQUILON ENTERPRISES L L C
Owner/operator address: P O BOX 2648
HOUSTON, TX 77252
Owner/operator country: Not reported
Owner/operator telephone: (713) 241-5036
Legal status: Private
Owner/Operator Type: Owner
Owner/Op start date: Not reported
Owner/Op end date: Not reported

Map ID	Site	Database(s)	EPA ID Number

TEXACO SERVICE STATION (Continued) **1006805338**

Handler Activities Summary:

U.S. importer of hazardous waste:	No
Mixed waste (haz. and radioactive):	No
Recycler of hazardous waste:	No
Transporter of hazardous waste:	No
Treater, storer or disposer of HW:	No
Underground injection activity:	No
On-site burner exemption:	No
Furnace exemption:	No
Used oil fuel burner:	No
Used oil processor:	No
User oil refiner:	No
Used oil fuel marketer to burner:	No
Used oil Specification marketer:	No
Used oil transfer facility:	No
Used oil transporter:	No

Hazardous Waste Summary:

Waste code: D001
Waste name: IGNITABLE HAZARDOUS WASTES ARE THOSE WASTES WHICH HAVE A FLASHPOINT OF LESS THAN 140 DEGREES FAHRENHEIT AS DETERMINED BY A PENSKY-MARTENS CLOSED CUP FLASH POINT TESTER. ANOTHER METHOD OF DETERMINING THE FLASH POINT OF A WASTE IS TO REVIEW THE MATERIAL SAFETY DATA SHEET, WHICH CAN BE OBTAINED FROM THE MANUFACTURER OR DISTRIBUTOR OF THE MATERIAL. LACQUER THINNER IS AN EXAMPLE OF A COMMONLY USED SOLVENT WHICH WOULD BE CONSIDERED AS IGNITABLE HAZARDOUS WASTE.

Waste code: D018
Waste name: BENZENE

Violation Status: No violations found

FINDS:

Registry ID: 110013308303

Environmental Interest/Information System

California Hazardous Waste Tracking System - Datamart (HWTS-DATAMART) provides California with information on hazardous waste shipments for generators, transporters, and treatment, storage, and disposal facilities.

RCRAInfo is a national information system that supports the Resource Conservation and Recovery Act (RCRA) program through the tracking of events and activities related to facilities that generate, transport, and treat, store, or dispose of hazardous waste. RCRAInfo allows RCRA program staff to track the notification, permit, compliance, and corrective action activities required under RCRA.

LUST REG 8:

Region:	8
County:	San Bernardino
Regional Board:	Santa Ana Region
Facility Status:	Case Closed
Case Number:	083602475T

Map ID	Site	Database(s)	EPA ID Number

TEXACO SERVICE STATION (Continued) **1006805338**

Local Case Num: 94028
Case Type: Soil only
Substance: Gasoline
Qty Leaked: Not reported
Abate Method: Not reported
Cross Street: VALLEY
Enf Type: Not reported
Funding: Not reported
How Discovered: Nuisance Conditions
How Stopped: Not reported
Leak Cause: UNK
Leak Source: Piping
Global ID: T0607100334
How Stopped Date: 6/17/1993
Enter Date: 8/29/1994
Review Date: Not reported
Prelim Assess: Not reported
Discover Date: 6/17/1993
Enforcement Date: Not reported
Close Date: 3/28/1995
Workplan: 5/26/1994
Pollution Char: Not reported
Remed Plan: Not reported
Remed Action: Not reported
Monitoring: Not reported
Enter Date: 8/29/1994
GW Qualifies: Not reported
Soil Qualifies: Not reported
Operator: Not reported
Facility Contact: Not reported
Interim: Not reported
Oversite Program: LUST
Latitude: 34.069948
Longitude: -117.4354771
MTBE Date: Not reported
Max MTBE GW: Not reported
MTBE Concentration: 0
Max MTBE Soil: Not reported
MTBE Fuel: 1
MTBE Tested: Site NOT Tested for MTBE.Includes Unknown and Not Analyzed.
MTBE Class: *
Staff: RS
Staff Initials: LH6
Lead Agency: Local Agency
Local Agency: 36000L
Hydr Basin #: UPPER SANTA ANA VALL
Beneficial: Not reported
Priority: Not reported
Cleanup Fund Id: Not reported
Work Suspended: Not reported
Summary: Not reported

HAZNET:
Year: 2006
Gepaid: CAR000126003
Contact: R HULL/ENV. REPORTING ANALYST
Telephone: 2818742224

Map ID	Site	Database(s)	EPA ID Number

TEXACO SERVICE STATION (Continued) **1006805338**

Mailing Name: Not reported
Mailing Address: 12700 NORTHBOROUGH DR 300G03
Mailing City,St,Zip: Houston, TX 770670000
Gen County: Not reported
TSD EPA ID: CAD028409019
TSD County: Not reported
Waste Category: Other organic solids
Disposal Method: Transfer Station
Tons: 0.01
Facility County: San Bernardino

Year: 2004
Gepaid: CAR000126003
Contact: N CORTEZ/ENVT'L DATA ANALYST
Telephone: 2818742224
Mailing Name: Not reported
Mailing Address: 12700 NORTHBOROUGH DRIVE MFT 240-G
Mailing City,St,Zip: Houston, TX 770672508
Gen County: Not reported
TSD EPA ID: CAD008364432
TSD County: Not reported
Waste Category: Other organic solids
Disposal Method: Recycler
Tons: 0.01
Facility County: San Bernardino

Year: 2002
Gepaid: CAR000126003
Contact: N CORTEZ/ENVT'L DATA ANALYST
Telephone: 2818742224
Mailing Name: Not reported
Mailing Address: 12700 NORTHBOROUGH DRIVE MFT 240-G
Mailing City,St,Zip: Houston, TX 770672508
Gen County: Not reported
TSD EPA ID: CAD028409019
TSD County: Not reported
Waste Category: Aqueous solution with total organic residues less than 10 percent
Disposal Method: Treatment, Tank
Tons: 2.22
Facility County: San Bernardino

Year: 2002
Gepaid: CAR000126003
Contact: N CORTEZ/ENVT'L DATA ANALYST
Telephone: 2818742224
Mailing Name: Not reported
Mailing Address: 12700 NORTHBOROUGH DRIVE MFT 240-G
Mailing City,St,Zip: Houston, TX 770672508
Gen County: Not reported
TSD EPA ID: CAD028409019
TSD County: Not reported
Waste Category: Tank bottom waste
Disposal Method: Treatment, Tank
Tons: 0.68
Facility County: San Bernardino

Map ID	Site	Database(s)	EPA ID Number
292	**EXXON SERVICE STATION #7-7098** **10115 SIERRA AVE** **FONTANA, CA 92335**	**CA FID UST** **SWEEPS UST**	**S101629921** **N/A**

CA FID UST:

Facility ID:	36002371
Regulated By:	UTNKA
Regulated ID:	00023937
Cortese Code:	Not reported
SIC Code:	Not reported
Facility Phone:	Not reported
Mail To:	Not reported
Mailing Address:	10115 SIERRA AVE
Mailing Address 2:	Not reported
Mailing City,St,Zip:	FONTANA 92335
Contact:	Not reported
Contact Phone:	Not reported
DUNs Number:	Not reported
NPDES Number:	Not reported
EPA ID:	Not reported
Comments:	Not reported
Status:	Active

SWEEPS UST:

Status:	Active
Comp Number:	23937
Number:	9
Board Of Equalization:	44-000285
Referral Date:	07-28-92
Action Date:	07-28-92
Created Date:	02-29-88
Tank Status:	A
Owner Tank Id:	1
Swrcb Tank Id:	36-000-023937-000001
Actv Date:	08-26-88
Capacity:	8000
Tank Use:	M.V. FUEL
Stg:	P
Content:	REG UNLEADED
Number Of Tanks:	4

Status:	Active
Comp Number:	23937
Number:	9
Board Of Equalization:	44-000285
Referral Date:	07-28-92
Action Date:	07-28-92
Created Date:	02-29-88
Tank Status:	A
Owner Tank Id:	2
Swrcb Tank Id:	36-000-023937-000002
Actv Date:	08-26-88
Capacity:	8000
Tank Use:	M.V. FUEL
Stg:	P
Content:	REG UNLEADED
Number Of Tanks:	Not reported

Status:	Active

Map ID	Site	Database(s)	EPA ID Number

EXXON SERVICE STATION #7-7098 (Continued) **S101629921**

Comp Number: 23937
Number: 9
Board Of Equalization: 44-000285
Referral Date: 07-28-92
Action Date: 07-28-92
Created Date: 02-29-88
Tank Status: A
Owner Tank Id: 3
Swrcb Tank Id: 36-000-023937-000003
Actv Date: 08-26-88
Capacity: 8000
Tank Use: M.V. FUEL
Stg: P
Content: LEADED
Number Of Tanks: Not reported

Status: Active
Comp Number: 23937
Number: 9
Board Of Equalization: 44-000285
Referral Date: 07-28-92
Action Date: 07-28-92
Created Date: 02-29-88
Tank Status: A
Owner Tank Id: 4
Swrcb Tank Id: 36-000-023937-000004
Actv Date: 08-26-88
Capacity: 550
Tank Use: OIL
Stg: W
Content: WASTE OIL
Number Of Tanks: Not reported

---

292 **WESTERN DENTAL SRV. INC/EL FONTANA 104** **HAZNET** **S113082208**
10144 SIERRA AVENUE **N/A**
FONTANA, CA 92335

HAZNET:
Year: 2012
Gepaid: CAL000149158
Contact: EDWARD SALDANA, FACILITIES MGR
Telephone: 7145713502
Mailing Name: Not reported
Mailing Address: 530 S MAIN ST
Mailing City,St,Zip: ORANGE, CA 928630000
Gen County: San Bernardino
TSD EPA ID: CAD044429835
TSD County: Los Angeles
Waste Category: Not reported
Disposal Method: Storage, Bulking, And/Or Transfer Off Site--No Treatment/Reovery (H010-H129) Or (H131-H135)
Tons: 0.017
Facility County: San Bernardino

Year: 2012
Gepaid: CAL000149158
Contact: EDWARD SALDANA, FACILITIES MGR
Telephone: 7145713502

Map ID	Site	Database(s)	EPA ID Number

WESTERN DENTAL SRV. INC/EL FONTANA 104 (Continued) **S113082208**

Mailing Name: Not reported
Mailing Address: 530 S MAIN ST
Mailing City,St,Zip: ORANGE, CA 928630000
Gen County: San Bernardino
TSD EPA ID: CAD044429835
TSD County: Los Angeles
Waste Category: Not reported
Disposal Method: Storage, Bulking, And/Or Transfer Off Site--No Treatment/Reovery (H010-H129) Or (H131-H135)
Tons: 0.017
Facility County: San Bernardino

Year: 2012
Gepaid: CAL000149158
Contact: EDWARD SALDANA, FACILITIES MGR
Telephone: 7145713502
Mailing Name: Not reported
Mailing Address: 530 S MAIN ST
Mailing City,St,Zip: ORANGE, CA 928630000
Gen County: San Bernardino
TSD EPA ID: CAD044429835
TSD County: Los Angeles
Waste Category: Not reported
Disposal Method: Storage, Bulking, And/Or Transfer Off Site--No Treatment/Reovery (H010-H129) Or (H131-H135)
Tons: 0.017
Facility County: San Bernardino

Year: 2011
Gepaid: CAL000149158
Contact: EDWARD SALDANA, FACILITIES MGR
Telephone: 7145713502
Mailing Name: Not reported
Mailing Address: 530 S MAIN STREET
Mailing City,St,Zip: ORANGE, CA 928630000
Gen County: Not reported
TSD EPA ID: CAD044429835
TSD County: Not reported
Waste Category: Unspecified organic liquid mixture
Disposal Method: Storage, Bulking, And/Or Transfer Off Site--No Treatment/Reovery (H010-H129) Or (H131-H135)
Tons: 0.051
Facility County: San Bernardino

Year: 2011
Gepaid: CAL000149158
Contact: EDWARD SALDANA, FACILITIES MGR
Telephone: 7145713502
Mailing Name: Not reported
Mailing Address: 530 S MAIN STREET
Mailing City,St,Zip: ORANGE, CA 928630000
Gen County: Not reported
TSD EPA ID: CAD044429835
TSD County: Not reported
Waste Category: Unspecified organic liquid mixture
Disposal Method: Storage, Bulking, And/Or Transfer Off Site--No Treatment/Reovery (H010-H129) Or (H131-H135)

Map ID	Site	Database(s)	EPA ID Number

WESTERN DENTAL SRV. INC/EL FONTANA 104 (Continued) **S113082208**

Tons: 0.051
Facility County: San Bernardino

Click this hyperlink while viewing on your computer to access
160 additional CA_HAZNET: record(s) in the EDR Site Report.

---

292 **EL GALLO GIRO INC** **HAZNET** **S112967714**
10161 SIERRA AVE **N/A**
FONTANA, CA 92335

HAZNET:
Year: 2008
Gepaid: CAC002626472
Contact: BRUCE LORD
Telephone: 9514531892
Mailing Name: Not reported
Mailing Address: 8141 2ND ST STE 414
Mailing City,St,Zip: DOWNEY, CA 902413647
Gen County: Not reported
TSD EPA ID: CAD008302903
TSD County: Not reported
Waste Category: Unspecified oil-containing waste
Disposal Method: Fuel Blending Prior To Energy Recovery At Another Site
Tons: 0.22935
Facility County: San Bernardino

---

292 **ACCOR INC** **HAZNET** **S112984523**
10195 SIERRA AVE **N/A**
FONTANA, CA 92335

HAZNET:
Year: 2011
Gepaid: CAC002664321
Contact: DAVID NUMMER
Telephone: 9723609000
Mailing Name: Not reported
Mailing Address: 4001 INTERNATIONAL PKWY
Mailing City,St,Zip: CARROLLTON, TX 750071914
Gen County: Not reported
TSD EPA ID: AZC950823111
TSD County: Not reported
Waste Category: Asbestos containing waste
Disposal Method: Landfill Or Surface Impoundment That Will Be Closed As Landfill(To Include On-Site Treatment And/Or Stabilization)
Tons: 16
Facility County: San Bernardino

Year: 2011
Gepaid: CAC002664321
Contact: DAVID NUMMER
Telephone: 9723609000
Mailing Name: Not reported
Mailing Address: 4001 INTERNATIONAL PKWY
Mailing City,St,Zip: CARROLLTON, TX 750071914
Gen County: Not reported
TSD EPA ID: AZC950823111

Map ID	Site	Database(s)	EPA ID Number

ACCOR INC (Continued) **S112984523**

TSD County: Not reported
Waste Category: Asbestos containing waste
Disposal Method: Landfill Or Surface Impoundment That Will Be Closed As Landfill(To Include On-Site Treatment And/Or Stabilization)
Tons: 16
Facility County: San Bernardino

---

310 **REQUIP CORP** **HAZNET** **S113796809**
10209 CYPRESS AVE **N/A**
FONTANA, CA 92335

HAZNET:
Year: 2012
Gepaid: CAL000250955
Contact: MICHAEL SCHWARTZ
Telephone: 9094293232
Mailing Name: Not reported
Mailing Address: 16516 WASHINGTON DR
Mailing City,St,Zip: FONTANA, CA 923350000
Gen County: San Bernardino
TSD EPA ID: CAD099452708
TSD County: Los Angeles
Waste Category: Not reported
Disposal Method: Other Recovery Of Reclamation For Reuse Including Acid Regeneration, Organics Recovery Ect
Tons: 0.76
Facility County: San Bernardino

---

368 **FLEETSERV** **San Bern. Co. Permit** **S113883371**
16516 WASHINGTON DR **N/A**
FONTANA, CA 92333

San Bern. Co. Permit:
Region: SAN BERNARDINO
Facility ID: FA0015075
Owner: SCHWARTZ, MICHAEL
Permit Number: PT0026267
Permit Category: HAZMAT HANDLER 0-10 EMPLOYEES (W/GEN PRMT)
Facility Status: ACTIVE
Expiration Date: 08/31/2014

Region: SAN BERNARDINO
Facility ID: FA0015075
Owner: SCHWARTZ, MICHAEL
Permit Number: PT0026268
Permit Category: CONDITIONALLY EXEMPT SMALL QUANTITY GENERATOR
Facility Status: ACTIVE
Expiration Date: 08/31/2014

Map ID	Site	Database(s)	EPA ID Number
369	**AZTEC TECHNOLOGY** **16166 WASHINGTON DR** **FONTANA, CA 92335**	**HAZNET**	**S112896504** **N/A**

HAZNET:

Year:	1998
Gepaid:	CAC001503600
Contact:	AZTEC TECHNOLOGY
Telephone:	9093508830
Mailing Name:	Not reported
Mailing Address:	2550 S SANTE FE AVE
Mailing City,St,Zip:	VISTA, CA 920830000
Gen County:	Not reported
TSD EPA ID:	CAT080025711
TSD County:	Not reported
Waste Category:	Waste oil and mixed oil
Disposal Method:	Recycler
Tons:	1.3761
Facility County:	San Bernardino

Map ID	Site	Database(s)	EPA ID Number
369	**FELIPE MARQUEZ TRUCK REPAIR** **16148 WASHINGTON ST** **FONTANA, CA**	**FINDS**	**1010697895** **N/A**

FINDS:

Registry ID: 110033020326

Environmental Interest/Information System

RCRAInfo is a national information system that supports the Resource Conservation and Recovery Act (RCRA) program through the tracking of events and activities related to facilities that generate, transport, and treat, store, or dispose of hazardous waste. RCRAInfo allows RCRA program staff to track the notification, permit, compliance, and corrective action activities required under RCRA.

Map ID	Site	Database(s)	EPA ID Number
369	**FELIPE MARQUEZ TRUCK REPAIR** **16148 WASHINGTON ST** **FONTANA, CA 92335**	**RCRA-SQG**	**1010562282** **CAR000189134**

RCRA-SQG:

Date form received by agency:	12/11/2007
Facility name:	FELIPE MARQUEZ TRUCK REPAIR
Facility address:	16148 WASHINGTON ST FONTANA, CA 92335
EPA ID:	CAR000189134
Contact:	FELIPE MARQUEZ
Contact address:	16148 WASHINGTON ST FONTANA, CA 92335
Contact country:	US
Contact telephone:	909-463-3099
Contact email:	Not reported
EPA Region:	09
Classification:	Small Small Quantity Generator
Description:	Handler: generates more than 100 and less than 1000 kg of hazardous waste during any calendar month and accumulates less than 6000 kg of hazardous waste at any time; or generates 100 kg or less of hazardous

Map ID	Site	Database(s)	EPA ID Number

FELIPE MARQUEZ TRUCK REPAIR (Continued) **1010562282**

waste during any calendar month, and accumulates more than 1000 kg of hazardous waste at any time

Owner/Operator Summary:

Owner/operator name:	HARVEY GEORGE DELO
Owner/operator address:	16148 WASHINGTON ST
	FONTANA, CA 92335
Owner/operator country:	US
Owner/operator telephone:	Not reported
Legal status:	Private
Owner/Operator Type:	Owner
Owner/Op start date:	01/01/1997
Owner/Op end date:	Not reported
Owner/operator name:	FELIPE MARQUEZ
Owner/operator address:	Not reported
	Not reported
Owner/operator country:	Not reported
Owner/operator telephone:	Not reported
Legal status:	Private
Owner/Operator Type:	Operator
Owner/Op start date:	03/19/2003
Owner/Op end date:	Not reported

Handler Activities Summary:

U.S. importer of hazardous waste:	No
Mixed waste (haz. and radioactive):	No
Recycler of hazardous waste:	No
Transporter of hazardous waste:	No
Treater, storer or disposer of HW:	No
Underground injection activity:	No
On-site burner exemption:	No
Furnace exemption:	No
Used oil fuel burner:	No
Used oil processor:	No
User oil refiner:	No
Used oil fuel marketer to burner:	No
Used oil Specification marketer:	No
Used oil transfer facility:	No
Used oil transporter:	No

Hazardous Waste Summary:

Waste code:	D001
Waste name:	IGNITABLE HAZARDOUS WASTES ARE THOSE WASTES WHICH HAVE A FLASHPOINT OF LESS THAN 140 DEGREES FAHRENHEIT AS DETERMINED BY A PENSKY-MARTENS CLOSED CUP FLASH POINT TESTER. ANOTHER METHOD OF DETERMINING THE FLASH POINT OF A WASTE IS TO REVIEW THE MATERIAL SAFETY DATA SHEET, WHICH CAN BE OBTAINED FROM THE MANUFACTURER OR DISTRIBUTOR OF THE MATERIAL. LACQUER THINNER IS AN EXAMPLE OF A COMMONLY USED SOLVENT WHICH WOULD BE CONSIDERED AS IGNITABLE HAZARDOUS WASTE.
Waste code:	D018
Waste name:	BENZENE
Waste code:	D039
Waste name:	TETRACHLOROETHYLENE

Map ID	Site	Database(s)	EPA ID Number

FELIPE MARQUEZ TRUCK REPAIR (Continued) **1010562282**

Waste code: D040
Waste name: TRICHLOROETHYLENE

Violation Status: No violations found

---

369 **FELIPE MARQUEC TRUCK REPAIR** **HAZNET** **S113115616**
16148 WASHINGTON ST **N/A**
FONTANA, CA 92335

HAZNET:

Year:	2002
Gepaid:	CAL000233945
Contact:	ROBERT ORANTES-MGR
Telephone:	9094270920
Mailing Name:	Not reported
Mailing Address:	9610 TOKAY DR
Mailing City,St,Zip:	FONTANA, CA 923350000
Gen County:	Not reported
TSD EPA ID:	CAD981696420
TSD County:	Not reported
Waste Category:	Waste oil and mixed oil
Disposal Method:	Recycler
Tons:	1.45
Facility County:	San Bernardino

Year:	2002
Gepaid:	CAL000233945
Contact:	ROBERT ORANTES-MGR
Telephone:	9094270920
Mailing Name:	Not reported
Mailing Address:	9610 TOKAY DR
Mailing City,St,Zip:	FONTANA, CA 923350000
Gen County:	Not reported
TSD EPA ID:	CAD099452708
TSD County:	Not reported
Waste Category:	Waste oil and mixed oil
Disposal Method:	Recycler
Tons:	1.25
Facility County:	San Bernardino

---

475 **CABRERAS TRUCK AND TRAILER REPAIR** **San Bern. Co. Permit** **S106803324**
16434 BOYLE AVE **N/A**
FONTANA, CA 92337

San Bern. Co. Permit:

Region:	SAN BERNARDINO
Facility ID:	FA0011626
Owner:	CABRERA, JUAN
Permit Number:	PT0020080
Permit Category:	SPECIAL GENERATOR
Facility Status:	INACTIVE
Expiration Date:	03/31/2011

Region:	SAN BERNARDINO
Facility ID:	FA0011626
Owner:	CABRERA, JUAN
Permit Number:	PT0020081

Map ID	Site	Database(s)	EPA ID Number

CABRERAS TRUCK AND TRAILER REPAIR (Continued) **S106803324**

Permit Category: SPECIAL HANDLER
Facility Status: INACTIVE
Expiration Date: 03/31/2011

---

477 **B & D TRANSPORT INC** **San Bern. Co. Permit** **S111859507**
16368 BOYLE AVE **N/A**
FONTANA, CA 92337

San Bern. Co. Permit:
Region: SAN BERNARDINO
Facility ID: FA0014312
Owner: B & D TRANSPORT INC
Permit Number: PT0025171
Permit Category: SPECIAL GENERATOR
Facility Status: ACTIVE
Expiration Date: 04/30/2013

Region: SAN BERNARDINO
Facility ID: FA0014312
Owner: B & D TRANSPORT INC
Permit Number: PT0025172
Permit Category: SPECIAL HANDLER
Facility Status: ACTIVE
Expiration Date: 04/30/2013

---

477 **CHRISP COMPANY** **HAZNET** **S113114464**
16398 BOYLE AVE **N/A**
FONTANA, CA 92337

HAZNET:
Year: 2006
Gepaid: CAL000226360
Contact: TOM FANNIN, CONTROLLER
Telephone: 5106562840
Mailing Name: Not reported
Mailing Address: 2280 LILAC
Mailing City,St,Zip: RIALTO, CA 92377
Gen County: Not reported
TSD EPA ID: CAD982444481
TSD County: Not reported
Waste Category: Latex waste
Disposal Method: Transfer Station
Tons: 1.66
Facility County: San Bernardino

Year: 2006
Gepaid: CAL000226360
Contact: TOM FANNIN, CONTROLLER
Telephone: 5106562840
Mailing Name: Not reported
Mailing Address: 2280 LILAC
Mailing City,St,Zip: RIALTO, CA 92377
Gen County: Not reported
TSD EPA ID: CAD982444481
TSD County: Not reported
Waste Category: Latex waste

Map ID	Site	Database(s)	EPA ID Number

CHRISP COMPANY (Continued) **S113114464**

Disposal Method: Transfer Station
Tons: 0.83
Facility County: San Bernardino

Year: 2006
Gepaid: CAL000226360
Contact: TOM FANNIN, CONTROLLER
Telephone: 5106562840
Mailing Name: Not reported
Mailing Address: 2280 LILAC
Mailing City,St,Zip: RIALTO, CA 92377
Gen County: Not reported
TSD EPA ID: CAD982444481
TSD County: Not reported
Waste Category: Pesticide rinse water
Disposal Method: Recycler
Tons: 1.04
Facility County: San Bernardino

Year: 2006
Gepaid: CAL000226360
Contact: TOM FANNIN, CONTROLLER
Telephone: 5106562840
Mailing Name: Not reported
Mailing Address: 2280 LILAC
Mailing City,St,Zip: RIALTO, CA 92377
Gen County: Not reported
TSD EPA ID: CAD982444481
TSD County: Not reported
Waste Category: Not reported
Disposal Method: Not reported
Tons: Not reported
Facility County: San Bernardino

Year: 2006
Gepaid: CAL000226360
Contact: TOM FANNIN, CONTROLLER
Telephone: 5106562840
Mailing Name: Not reported
Mailing Address: 2280 LILAC
Mailing City,St,Zip: RIALTO, CA 92377
Gen County: Not reported
TSD EPA ID: CAD982444481
TSD County: Not reported
Waste Category: Other organic solids
Disposal Method: Recycler
Tons: 0.1
Facility County: San Bernardino

Click this hyperlink while viewing on your computer to access
7 additional CA_HAZNET: record(s) in the EDR Site Report.

Map ID	Site	Database(s)	EPA ID Number

477 **HILL LINE INC** **San Bern. Co. Permit** **S106910905**
16357 BOYLE AVE **N/A**
FONTANA, CA 92335

San Bern. Co. Permit:
Region: SAN BERNARDINO
Facility ID: FA0003808
Owner: REPUCCI, LOUIS F
Permit Number: PT0006306
Permit Category: CONDITIONALLY EXEMPT SMALL QUANTITY GENERATOR
Facility Status: INACTIVE
Expiration Date: 11/30/2002

---

478 **CHUCK & SONS HYDRAULIC** **HAZNET** **S113025851**
16558 BOYLE AVE **N/A**
FONTANA, CA 92335

HAZNET:
Year: 1997
Gepaid: CAL000012591
Contact: BRISTOW CHUCK
Telephone: 9093504197
Mailing Name: Not reported
Mailing Address: 16558 BOYLE AVE
Mailing City,St,Zip: FONTANA, CA 923370000
Gen County: Not reported
TSD EPA ID: CAD981696420
TSD County: Not reported
Waste Category: Aqueous solution with total organic residues less than 10 percent
Disposal Method: Not reported
Tons: .3753
Facility County: San Bernardino

---

479 **WOODLAND PALLETS** **San Bern. Co. Permit** **S111859542**
16760 BOYLE AVE **N/A**
FONTANA, CA 92337

San Bern. Co. Permit:
Region: SAN BERNARDINO
Facility ID: FA0014436
Owner: WOODLAND PALLETS CORP
Permit Number: PT0025321
Permit Category: HAZMAT HANDLER 0-10 EMPLOYEES
Facility Status: ACTIVE
Expiration Date: 05/31/2014

---

481 **ALVAREZ CONSTRUCTION CLEAN UP INC** **HAZNET** **S113141281**
16296 BOYLE AVE **N/A**
FONTANA, CA 92337

HAZNET:
Year: 2011
Gepaid: CAL000303698
Contact: PATRICIA ALVAREZ
Telephone: 9094656633
Mailing Name: Not reported
Mailing Address: 4559 RIVERSIDE DR

Map ID	Site	Database(s)	EPA ID Number

ALVAREZ CONSTRUCTION CLEAN UP INC (Continued) **S113141281**

Mailing City,St,Zip: CHINO, CA 917103925
Gen County: Not reported
TSD EPA ID: CAD099452708
TSD County: Not reported
Waste Category: Waste oil and mixed oil
Disposal Method: Other Recovery Of Reclamation For Reuse Including Acid Regeneration, Organics Recovery Ect
Tons: 0.38
Facility County: San Bernardino

---

481 **ALVAREZ CONSTRUCTION CLEAN-UP** **San Bern. Co. Permit** **S108985774**
16296 BOYLE AVE **N/A**
FONTANA, CA 92335

San Bern. Co. Permit:
Region: SAN BERNARDINO
Facility ID: FA0011392
Owner: ALVAREZ CONSTRUCTION CLEAN-UP
Permit Number: PT0019703
Permit Category: SPECIAL GENERATOR
Facility Status: INACTIVE
Expiration Date: 02/28/2011

Region: SAN BERNARDINO
Facility ID: FA0011392
Owner: ALVAREZ CONSTRUCTION CLEAN-UP
Permit Number: PT0019704
Permit Category: SPECIAL HANDLER
Facility Status: INACTIVE
Expiration Date: 02/28/2010

---

481 **QUINONEZ MOBIL SERVICE & REPAIR** **HAZNET** **S113155950**
16283 BOYLE AVE **N/A**
FONTANA, CA 92337

HAZNET:
Year: 2010
Gepaid: CAL000342615
Contact: RENE QUINONEZ
Telephone: 7607815476
Mailing Name: Not reported
Mailing Address: 18221 MERRILL AVE
Mailing City,St,Zip: FONTANA, CA 923350000
Gen County: Not reported
TSD EPA ID: CAD099452708
TSD County: Not reported
Waste Category: Waste oil and mixed oil
Disposal Method: Other Recovery Of Reclamation For Reuse Including Acid Regeneration, Organics Recovery Ect
Tons: 1.52
Facility County: San Bernardino

Year: 2010
Gepaid: CAL000342615
Contact: RENE QUINONEZ
Telephone: 7607815476

Map ID	Site	Database(s)	EPA ID Number

QUINONEZ MOBIL SERVICE & REPAIR (Continued) **S113155950**

Mailing Name: Not reported
Mailing Address: 18221 MERRILL AVE
Mailing City,St,Zip: FONTANA, CA 923350000
Gen County: Not reported
TSD EPA ID: CAD099452708
TSD County: Not reported
Waste Category: Waste oil and mixed oil
Disposal Method: Other Recovery Of Reclamation For Reuse Including Acid Regeneration, Organics Recovery Ect
Tons: 24.548
Facility County: San Bernardino

Year: 2009
Gepaid: CAL000342615
Contact: RENE QUINONEZ
Telephone: 7607815476
Mailing Name: Not reported
Mailing Address: 18221 MERRILL AVE
Mailing City,St,Zip: FONTANA, CA 923350000
Gen County: Not reported
TSD EPA ID: CAD099452708
TSD County: Not reported
Waste Category: Waste oil and mixed oil
Disposal Method: Other Recovery Of Reclamation For Reuse Including Acid Regeneration, Organics Recovery Ect
Tons: 20.368
Facility County: San Bernardino

---

481 **UNION PACIFIC RAILROAD** **HAZNET** **S112938975**
10400 OLEANDER **N/A**
FONTANA, CA 92337

HAZNET:
Year: 2004
Gepaid: CAC002579765
Contact: DUFFY EXON
Telephone: 9098796030
Mailing Name: Not reported
Mailing Address: 2015 S WILLOW AVE
Mailing City,St,Zip: BLOOMINGTON, CA 92316
Gen County: Not reported
TSD EPA ID: CAT080033681
TSD County: Not reported
Waste Category: Other organic solids
Disposal Method: Recycler
Tons: 0.05
Facility County: San Bernardino

Year: 2004
Gepaid: CAC002579765
Contact: DUFFY EXON
Telephone: 9098796030
Mailing Name: Not reported
Mailing Address: 2015 S WILLOW AVE
Mailing City,St,Zip: BLOOMINGTON, CA 92316
Gen County: Not reported
TSD EPA ID: CAT080013352
TSD County: Not reported

Map ID	Site	Database(s)	EPA ID Number

UNION PACIFIC RAILROAD (Continued) **S112938975**

Waste Category: Waste oil and mixed oil
Disposal Method: Recycler
Tons: 0.45
Facility County: San Bernardino

---

482 **EIP ROAD SERVICES** **HAZNET** **S113467432**
16144 BOYLE AVE **N/A**
FONTANA, CA 92337

HAZNET:
Year: 2010
Gepaid: CAL000346448
Contact: JUAN JOSE PALOMINO
Telephone: 9098236491
Mailing Name: Not reported
Mailing Address: 16144 BOYLE AVE
Mailing City,St,Zip: FONTANA, CA 923377401
Gen County: Not reported
TSD EPA ID: CAD099452708
TSD County: Not reported
Waste Category: Waste oil and mixed oil
Disposal Method: Other Recovery Of Reclamation For Reuse Including Acid Regeneration, Organics Recovery Ect
Tons: 0.95
Facility County: San Bernardino

---

516 **DALTON LOGISTICAL SERVICES** **San Bern. Co. Permit** **S107592091**
17628 SLOVER AVE **N/A**
BLOOMINGTON, CA 92316

San Bern. Co. Permit:
Region: SAN BERNARDINO
Facility ID: FA0010258
Owner: THE KLENSKE FAMILY TRUST
Permit Number: PT0017440
Permit Category: HAZMAT HANDLER 11-25 EMPLOYEES
Facility Status: ACTIVE
Expiration Date: 03/31/2014

Region: SAN BERNARDINO
Facility ID: FA0010258
Owner: THE KLENSKE FAMILY TRUST
Permit Number: PT0018751
Permit Category: CONDITIONALLY EXEMPT SMALL QUANTITY GENERATOR
Facility Status: INACTIVE
Expiration Date: 03/31/2009

Map ID	Site	Database(s)	EPA ID Number

564 **SOUTH COAST RECYCLING REPAIR SHOP** **San Bern. Co. Permit** **S110071624**
16470 SLOVER AVE **N/A**
FONTANA, CA 92337

San Bern. Co. Permit:
Region: SAN BERNARDINO
Facility ID: FA0012797
Owner: CARLO, JOHN
Permit Number: PT0022353
Permit Category: SPECIAL HANDLER
Facility Status: INACTIVE
Expiration Date: 10/31/2010

Region: SAN BERNARDINO
Facility ID: FA0012797
Owner: CARLO, JOHN
Permit Number: PT0022354
Permit Category: SPECIAL GENERATOR
Facility Status: INACTIVE
Expiration Date: 10/31/2010

---

569 **RANCH ROCK PRODUCTS INC** **HAZNET** **S113146403**
16374 SLOVER AVE **N/A**
FONTANA, CA 92337

HAZNET:
Year: 2007
Gepaid: CAL000316661
Contact: RICHARD TERRY
Telephone: 7148631565
Mailing Name: Not reported
Mailing Address: 1222 MAGNOLIA AVE STE 105-283
Mailing City,St,Zip: CORONA, CA 92881
Gen County: Not reported
TSD EPA ID: CAD982444481
TSD County: Not reported
Waste Category: Waste oil and mixed oil
Disposal Method: Storage, Bulking, And/Or Transfer Off Site--No Treatment/Reovery (H010-H129) Or (H131-H135)
Tons: 1.71
Facility County: San Bernardino

---

577 **ARCO AM/PM FONTANA** **San Bern. Co. Permit** **S106911255**
16120 SLOVER AVE **N/A**
FONTANA, CA 92337

San Bern. Co. Permit:
Region: SAN BERNARDINO
Facility ID: FA0007994
Owner: SAMGHARADI, BEHDOUZ SAFI
Permit Number: PT0016829
Permit Category: HAZMAT HANDLER 0-10 EMPLOYEES
Facility Status: ACTIVE
Expiration Date: 12/31/2013

Region: SAN BERNARDINO
Facility ID: FA0007994
Owner: SAMGHARADI, BEHDOUZ SAFI

Map ID	Site	Database(s)	EPA ID Number

ARCO AM/PM FONTANA (Continued) **S106911255**

Permit Number: PT0016830
Permit Category: UST OWNERSHIP/OPERATING PERMIT (PER UST)
Facility Status: ACTIVE
Expiration Date: 12/31/2013

Region: SAN BERNARDINO
Facility ID: FA0007994
Owner: SAMGHARADI, BEHDOUZ SAFI
Permit Number: PT0016831
Permit Category: UST OWNERSHIP/OPERATING PERMIT (PER UST)
Facility Status: ACTIVE
Expiration Date: 12/31/2013

Region: SAN BERNARDINO
Facility ID: FA0007994
Owner: SAMGHARADI, BEHDOUZ SAFI
Permit Number: PT0016832
Permit Category: UST OWNERSHIP/OPERATING PERMIT (PER UST)
Facility Status: ACTIVE
Expiration Date: 12/31/2013

Region: SAN BERNARDINO
Facility ID: FA0007994
Owner: SAMGHARADI, BEHDOUZ SAFI
Permit Number: PT0020193
Permit Category: WASTE INCIDENTAL UST OPERATION ONLY
Facility Status: ACTIVE
Expiration Date: 12/31/2013

---

584 **CHARLES BRILL** **HAZNET** **S112912530**
16257 SLOVER AVE **N/A**
FONTANA, CA 92337

HAZNET:
Year: 2000
Gepaid: CAC002326529
Contact: CHARLES BRILL
Telephone: 9098225260
Mailing Name: Not reported
Mailing Address: 16257 SLOVER AVE
Mailing City,St,Zip: FONTANA, CA 923370000
Gen County: Not reported
TSD EPA ID: CAT080022148
TSD County: Not reported
Waste Category: Household waste
Disposal Method: Transfer Station
Tons: 0.22
Facility County: San Bernardino

Map ID	Site	Database(s)	EPA ID Number
584	**AQUARIUS POOL SERVICE** **16257 SLOVER AVE** **FONTANA, CA 92335**	**San Bern. Co. Permit**	**S105088206** **N/A**

San Bern. Co. Permit:
Region: SAN BERNARDINO
Facility ID: FA0001006
Owner: AQUARIUS POOL SERVICE
Permit Number: PT0003935
Permit Category: HAZMAT HANDLER 0-10 EMPLOYEES
Facility Status: INACTIVE
Expiration Date: 10/31/2005

Count: 97 records FOCUS MAP 15 ORPHAN SUMMARY

City	EDR ID	Site Name	Site Address	Zip	Database(s)
BLOOMINGTON	S113770438	PACIFIC TANK LINES	I 10 WBPMM 1940	92316	HAZNET
BLOOMINGTON	S112900014	ARCO PRODUCTS CO.	I 10 FREEWAY & RIVERSIDE AVE	92316	HAZNET
BLOOMINGTON	A100345809	HOLLIDAY TRUCKING INC	265 E SANTA ANA AVE	92316	AST
BLOOMINGTON	S113775535	UNION PACIFIC RAILROAD	19900 E SLOVER AVE	92316	HAZNET
BLOOMINGTON	S113772305	GLENCORE LTD	19700 SLOVER AVE	92316	HAZNET
BLOOMINGTON	S113777699	HOLLAND	19700 SLOVER AVE	92316	HAZNET
BLOOMINGTON	S112977797	UNION PACIFIC RAILROAD	19688 SLOVER AVE	92316	HAZNET
BLOOMINGTON	S112970575	UNION PACIFIC RAILROAD	19700 SLOVER AVE	92316	HAZNET
BLOOMINGTON	S112994236	TYSON FRESH MEATS INC	19900 E SLOVER AVE	92316	HAZNET
BLOOMINGTON	S113460730	DOW CHEMICAL	19712 SLOVER AVE	92316	HAZNET
BLOOMINGTON	S113121290	BIMBO BAKERIES USA INC	2036 E VALLEY BLVD	92316	HAZNET
BLOOMINGTON	S113036696	BESTFOODS BAKING COMPANY	2036 E VALLEY BLVD	92316	HAZNET
BLOOMINGTON	S113113555	PICK YOUR PART	2084 E VALLEY BLVD	92316	HAZNET
BLOOMINGTON	S113182830	LAURENCE MCGUIRE	838 E VALLEY BLVD	92316	HAZNET
BLOOMINGTON	S113061418	PALOMERA'S AUTO BODY SHOP	17866 3A VALLEY BLVD	92316	HAZNET
BLOOMINGTON	S106911222	NEVAREZ AUTO REPAIR	17763 VALLEY BLVD	92316	San Bern. Co. Permit
BLOOMINGTON	S105790319	S.R. MOTORS	17781 VALLEY BLVD	92316	San Bern. Co. Permit
BLOOMINGTON	S109254312	IMPORT & DOMESTIC CONVERT	17781 VALLEY BLVD	92316	San Bern. Co. Permit
BLOOMINGTON	S108419379	MARCO AUTO REPAIR	17770 VALLEY BLVD	92316	San Bern. Co. Permit
BURBANK	S112942192	FEDERAL AVIATION	39500 NATIONAL TRAILS HWY	92337	HAZNET
FONTANA	S112847054	1X WARNER ENTERPRISES	I 10 FREEWAY & CHERRY AVE		HAZNET
FONTANA	S112901486	DESERT COASTAL TRANSPORTATION INC	WB 10	92335	HAZNET
FONTANA	S113465941	ORTEGA & SONS TRUCK REPAIR INC	13838TH & 2ND SANTA ANA AVE	92337	HAZNET
FONTANA	S113152363	SHOKER BROTHERS INC	14182ND & 2ND SANTA ANA AVE	92337	HAZNET
FONTANA	S113106127	TOM'S TRUCK PAINTING	14714TH & 2ND VALLEY BLVD	92335	HAZNET
FONTANA	S113092415	EARL SCHEIB OF CALIFORNIA INC	9530TH SIERRA AVE &	92335	HAZNET
FONTANA	S112918092	ROBERT BAVIER/ UNION PACIFIC RAILROAD	ALIVVE OAK & SANTA ANA ST	92335	HAZNET
FONTANA	S112945055	CITY OF FONTANA POLICE DEPT	ALMOND ST OF VALLEY BLVD N	92335	HAZNET
FONTANA	S112871407	KITCHENS TRANSPORT INC	AVE 10 W	92335	HAZNET
FONTANA	1003877946	BANANA STREET PIT	9900 BLOCK OF BANANA ST	92335	CERC-NFRAP
FONTANA	S113110891	KNIGHT STEEL INC	15025 BOYLE AVE	92337	HAZNET
FONTANA	S110326736	PRESTIGE MOBILE FLEET SERVICE	15862 BOYLE ST	92335	San Bern. Co. Permit
FONTANA	S112953468	SUPER EXPRESS INC	14322 BOYLE AVE	92335	HAZNET
FONTANA	S113055738	THE PAINT SHOP	14510 BOYLE	92335	HAZNET
FONTANA	S112902295	CITY OF FONTANA-DEPT OF PUBLIC WORKS	ON CAMBRIA ST & MANGO ST	92335	HAZNET
FONTANA	S112926334	SOUTHERN CALIFORNIA EDISON	SW CRN OF ORANGE AVE & JUNIPER AVE	92335	HAZNET
FONTANA	S113182870	SHEILA LOPEZ	7871 CYPRESS AVE	92335	HAZNET
FONTANA	1003879079	CAPITOL INDUSTRIAL PROPERTY	S END OF INDUSTRY N OR RIVERSIDE	92335	CERC-NFRAP
FONTANA	S113093005	CALTRANS DISTRICT 8	FWY SAN BERNARDINO 10	92335	HAZNET
FONTANA	S113182663	LEONARD HAYES	17371 HIGHWAY	92335	HAZNET
FONTANA	S112929428	RALPH'S MUFFLER AND WELDING SERVICE	14493 HWY	92335	HAZNET
FONTANA	S106105272	M & P AUTO DISMANTLER	15666 HWY	92335	WDS, San Bern. Co. Permit
FONTANA	S112931366	UNION PACIFIC RAILROAD	200FT INTRSCTN SANTA ANA N & LIVE OAK	92337	HAZNET

Count: 97 records FOCUS MAP 15 ORPHAN SUMMARY

City	EDR ID	Site Name	Site Address	Zip	Database(s)
FONTANA	S113181336	RANDY ALLAN JONES-METH LAB	1110 JUNIPER AVE	92335	HAZNET
FONTANA	S112880511	HUD	8101 JUNIPER AVE	92335	HAZNET
FONTANA	S112962732	INLAND EMPIRE UTILITIES AGENCY	JURUPA AVE	92335	HAZNET
FONTANA	S112880366	HUD	7378 KEMPSTER AVE	92335	HAZNET
FONTANA	S113155732	GUANGDA DEVELOPMENT USA INC	14622 EL MOLINO ST	92335	HAZNET
FONTANA	S113155609	NBT MACHINING INC	14633 EL MOLINO ST	92335	HAZNET
FONTANA	S109521207	GUANGDA DEVELOPMENT USA, INC.	14622 EL MOLINO ST	92335	San Bern. Co. Permit
FONTANA	S112901432	CITY OF FONTANA DEPT OF PUBLIC WORKS	OLEANDER AVE 1 & 4 MI N OF ARROW BLVD	92335	HAZNET
FONTANA	S112880654	HUD	7782 OLEANDER AVE	92335	HAZNET
FONTANA	S113182188	FELIPE SANDOVAL	6619 OLEANDER	92335	HAZNET
FONTANA	S113182572	CLIIFORD WEEDEN	11193 OLEANDER AVE	92335	HAZNET
FONTANA	S112869640	INTOWN PROPERTIES	7861 PINYON AVE	92335	HAZNET
FONTANA	S112919361	BURRTEC WASTE INDUSTRIES INC	10 POST MILE MARKERS EASTBOUND	92335	HAZNET
FONTANA	S110986929	AMERICAN SPORTING GOODS CORP	10730 PRODUCTION AVE	92337	San Bern. Co. Permit
FONTANA	S112972504	TIRE CO	10545 PRODUCTION AVE	92337	HAZNET
FONTANA	S109117914	TIRECO INC	10545 PRODUCTION AVE	92337	San Bern. Co. Permit
FONTANA	S109254355	LIFETIME BRANDS	10825 PRODUCTION AVE	92337	San Bern. Co. Permit
FONTANA	S113467216	LIFETIME BRANDS	10825 PRODUCTION AVE	92337	HAZNET
FONTANA	S112910715	CCG ONTARIO LLC	13200 SAN BERDINO AVE	92335	HAZNET
FONTANA	S113171240	PRYOR GIGGEY CO	1800 SAN BERNADINO BLVD	92335	HAZNET
FONTANA	S113154035	DAYTON SUPERIOR	14760 SANTA CLARA AVE	92337	HAZNET
FONTANA	S113025401	RPS CABLE CORP	15050 SANTA ANA	92335	HAZNET
FONTANA	S112922464	FORCE OFF SHORE	13191 SANTA ANA	92335	HAZNET
FONTANA	S112879940	SAMMONS TRUCKING	14272 SANTA ANA	92335	HAZNET
FONTANA	S112870373	AMERICAN STORES INC	13521 B SANTA ANA AVE	92335	HAZNET
FONTANA	S113181681	SHARIE RICE & JASON MCGRAW	11044 SIERRA AVE	92337	HAZNET
FONTANA	S113181325	SHERRIE RICE AND SCOTT LETTON	11044 SIERRA AVE	92337	HAZNET
FONTANA	S112903808	SIERRA MOBILE	3740 SIERRA AVE	92335	HAZNET
FONTANA	S113058080	SIERRA LAWNMOWER SERVICE	7672 SIERRA AVE	92335	HAZNET
FONTANA	S113169883	POWER PLUS	16539 SIERRA LAKE PKWY	92335	HAZNET
FONTANA	S113127212	SIERRA FONTANA INVESTMENTS LLC	3892 SIERRA AVE	92335	HAZNET
FONTANA	S109849252	APPLEBEE'S NEIGHBORHOOD GRILL	16867 SIERRA LAKES PKWY	92335	San Bern. Co. Permit
FONTANA	S113133207	SWEFLO PACKAGING INC	13231 A SLOVER AVE	92337	HAZNET
FONTANA	S112875747	CITY OF GARDEN GROVE	13738 SLOVER	92335	HAZNET
FONTANA	S113180612	THOMAS WELLS JR.	16634 SLOVER	92335	HAZNET
FONTANA	S112891458	ELIZABETH SCHEINKER	14407 SLOVER	92335	HAZNET
FONTANA	S113076338	CIRCLE K STORES INC STATION #05233	16880 SLOVER	92335	HAZNET
FONTANA	S112838775	1X WEYERHAEUSER CO, THE	17400 SLOVER AVE	92335	HAZNET
FONTANA	S113022073	SUN EXPRESS	13866 SLOVER	92335	HAZNET
FONTANA	S113170486	CALTRANS CHERRY AND HIGHLAND	STATE RTE I 15 AT HIGHLAND AVE	92335	HAZNET
FONTANA	S112926038	RON BITONITI	18047 TAYLOR AVE	92335	HAZNET
FONTANA	S106027609	FONTANA BASE	16231 E VALLEY	92335	CA FID UST, SWEEPS UST
FONTANA	S113157703	CASTLE & COOKIE COLD STORAGE	13550 A VALLEY BLVD	92335	HAZNET
FONTANA	S109598548	DENNY'S	17009 VALLEY BLVD	92335	San Bern. Co. Permit
FONTANA	S113461669	DANIEL C LEMME & DAREN LEMME LIVING TRUST	17399 VALLEY BLVD	92335	HAZNET
FONTANA	S112899891	ASSETS MANAGEMENT SPECIALTIES	15520 VILLA DEL RIO	92335	HAZNET
RIALTO	S112924416	ROADWAY EXPRESS	INTERSECTION OF VALLEY BLVD	92316	HAZNET

Count: 97 records FOCUS MAP 15 ORPHAN SUMMARY

City	EDR ID	Site Name	Site Address	Zip	Database(s)
RIALTO	S113797161	CASTLE & COOKE COLD STORAGE	2551 S LILAC	92316	HAZNET
RIALTO	S113134266	INLAND COLD STORAGE	2551 S LILAC	92316	HAZNET
RIALTO	S112895504	RON DRENNAN	2266 S LILAC AVE	92335	HAZNET
RIALTO	S113460249	SOUTHERN CALIFORNIA EDISON	2051 SLOVER AVE	92316	HAZNET
SAN BERNARDINO COUNT	S103442535	FORT IRWIN LUCKY FUSE DISPOSAL	FORT IRWIN		WMUDS/SWAT, CHMIRS
SAN BERNARDINO COUNT	1016139697	CIMA ROAD MINE WASTE SITE	1 MIL W OF INTE. 15 OFF CIMA ROAD		CERCLIS
SANTA CLARITA	S112957763	DAVID PEED	VIA PRINCESSA & LOST CYN	92335	HAZNET

Focus Map 16

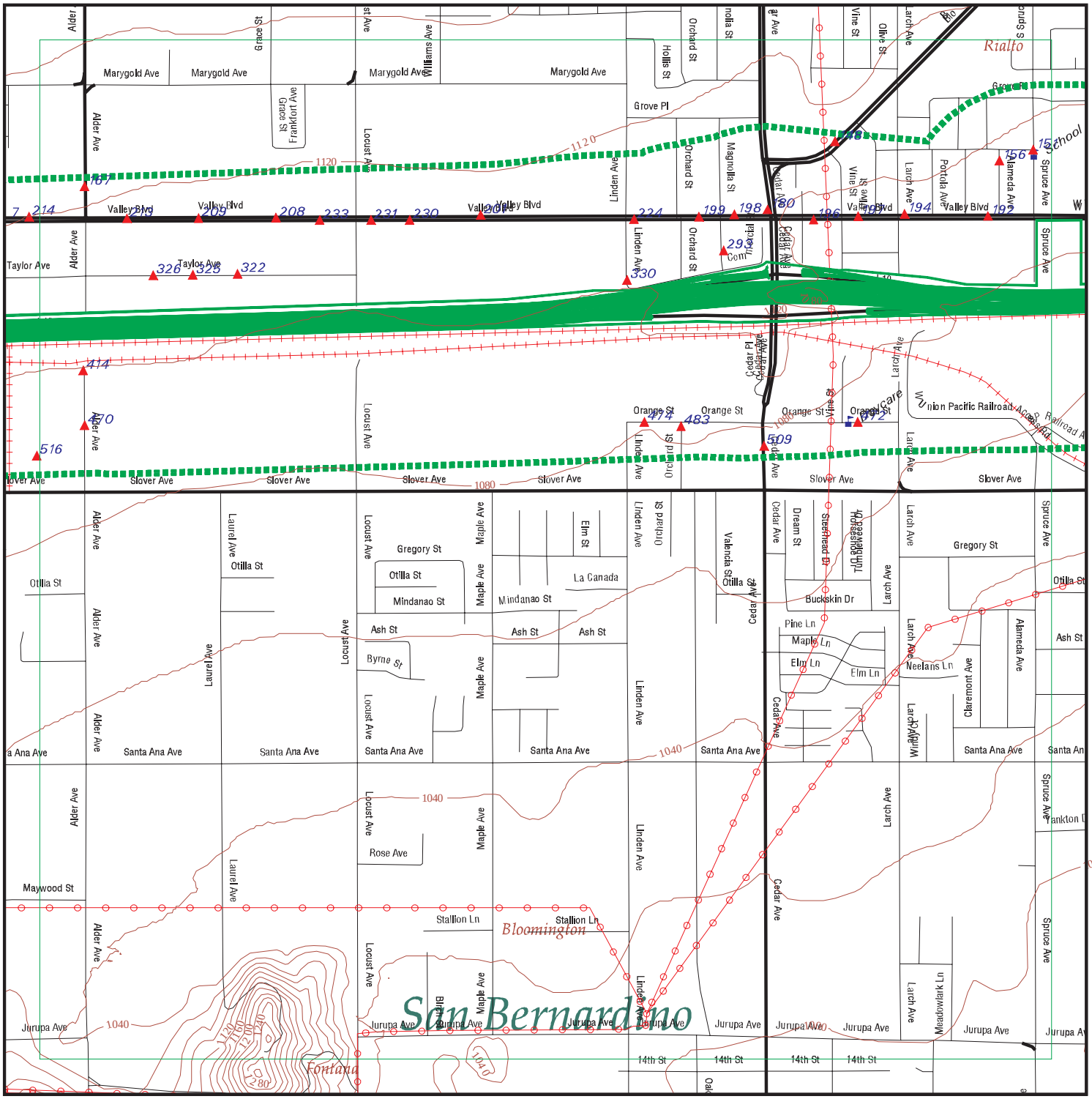

EDR DataMap® - Environmental Atlas

I-10 Corridor Project

Legend

- Roads
- Major Roads
- Contour Lines
- Waterways
- Railroads
- Study Boundary
- 100-Yr Flood Zones
- Powerlines
- Pipelines
- Fault Lines
- Indian Reservations BIA
- Water
- Superfund Sites
- Listed Sites
- Sensitive Receptors

N

0 1/4 1/2

Scale in Miles

Copyright © 2013 EDR, Inc. © 2010 Tele Atlas Rel. 07/2009.

FOCUS MAP 16 SUMMARY

Database	Total Plotted
FEDERAL RECORDS	
NPL	0
Proposed NPL	0
Delisted NPL	0
CERCLIS	0
CERC-NFRAP	0
CORRACTS	0
RCRA-TSDF	0
RCRA-LQG	1
RCRA-SQG	7
RCRA-CESQG	0
RCRA NonGen / NLR	2
US ENG CONTROLS	0
US INST CONTROL	0
ERNS	0
HMIRS	0
US CDL	0
US BROWNFIELDS	0
TRIS	0
TSCA	0
FTTS	0
SSTS	0
ICIS	0
PADS	0
MLTS	0
RADINFO	0
FINDS	9
RAATS	0
RMP	0
PRP	0
US AIRS	0
STATE AND LOCAL RECORDS	
SCH	0
SWF/LF	0
WMUDS/SWAT	1
WDS	2
Cortese	0
LUST	5
CA FID UST	0
SLIC	0
UST	5
CUPA Listings	0
SWEEPS UST	7
CHMIRS	0
AST	2
DEED	0
VCP	0

FOCUS MAP 16 SUMMARY

Database	Total Plotted
RESPONSE	0
HAZNET	100
ENVIROSTOR	0
TRIBAL RECORDS	
INDIAN RESERV	0
INDIAN LUST	0
INDIAN UST	0

NOTES:

Sites may be listed in more than one database

Map ID	Site	Database(s)	EPA ID Number

148 **RAUL A RODRIGUEZ** **HAZNET** **S113465290**
9986 BLOOMINGTON AVE **N/A**
BLOOMINGTON, CA 92316

HAZNET:

Year:	2010
Gepaid:	CAL000222097
Contact:	GLORIA RODRIGUEZ-OFFICE MGR
Telephone:	9098778899
Mailing Name:	Not reported
Mailing Address:	9986 BLOOMINGTON AVE
Mailing City,St,Zip:	BLOOMINGTON, CA 923160000
Gen County:	Not reported
TSD EPA ID:	CAD028409019
TSD County:	Not reported
Waste Category:	Unspecified organic liquid mixture
Disposal Method:	Storage, Bulking, And/Or Transfer Off Site--No Treatment/Reovery (H010-H129) Or (H131-H135)
Tons:	0.0102
Facility County:	San Bernardino

---

151 **COLTON JOINT USD/GRIMES SCHOOL** **HAZNET** **S113027294**
10000 SPRUCE **N/A**
BLOOMINGTON, CA 92316

HAZNET:

Year:	2001
Gepaid:	CAL000016204
Contact:	ADRIAN CHEVEZ DIR MNTC & OPS
Telephone:	9098764169
Mailing Name:	Not reported
Mailing Address:	1212 VALENCIA DR
Mailing City,St,Zip:	COLTON, CA 923241731
Gen County:	Not reported
TSD EPA ID:	CAD028409019
TSD County:	Not reported
Waste Category:	Other organic solids
Disposal Method:	Transfer Station
Tons:	0.23
Facility County:	San Bernardino

Year:	2001
Gepaid:	CAL000016204
Contact:	ADRIAN CHEVEZ DIR MNTC & OPS
Telephone:	9098764169
Mailing Name:	Not reported
Mailing Address:	1212 VALENCIA DR
Mailing City,St,Zip:	COLTON, CA 923241731
Gen County:	Not reported
TSD EPA ID:	CAD028409019
TSD County:	Not reported
Waste Category:	Other inorganic solid waste
Disposal Method:	Transfer Station
Tons:	0.43
Facility County:	San Bernardino

Year:	2001
Gepaid:	CAL000016204
Contact:	ADRIAN CHEVEZ DIR MNTC & OPS
Telephone:	9098764169

Map ID	Site	Database(s)	EPA ID Number

COLTON JOINT USD/GRIMES SCHOOL (Continued) **S113027294**

Mailing Name: Not reported
Mailing Address: 1212 VALENCIA DR
Mailing City,St,Zip: COLTON, CA 923241731
Gen County: Not reported
TSD EPA ID: CAD009007626
TSD County: Not reported
Waste Category: Asbestos containing waste
Disposal Method: Disposal, Land Fill
Tons: 5.05
Facility County: San Bernardino

Year: 2001
Gepaid: CAL000016204
Contact: ADRIAN CHEVEZ DIR MNTC & OPS
Telephone: 9098764169
Mailing Name: Not reported
Mailing Address: 1212 VALENCIA DR
Mailing City,St,Zip: COLTON, CA 923241731
Gen County: Not reported
TSD EPA ID: AZC950823111
TSD County: Not reported
Waste Category: Other inorganic solid waste
Disposal Method: Not reported
Tons: 8.42
Facility County: San Bernardino

---

156 **INTOWN PROPERTIES** **HAZNET** **S112879032**
10017 ALAMEDA **N/A**
BLOOMINGTON, CA 92316

HAZNET:
Year: 1997
Gepaid: CAC001264504
Contact: INTOWN PROPERTIES
Telephone: 0000000000
Mailing Name: Not reported
Mailing Address: 7365 CARNELIAN STE 105
Mailing City,St,Zip: RANCHO CUCAMONGA, CA 917300000
Gen County: Not reported
TSD EPA ID: CAD000088252
TSD County: Not reported
Waste Category: Oxygenated solvents (acetone, butanol, ethyl acetate, etc.)
Disposal Method: Transfer Station
Tons: .0458
Facility County: San Bernardino

Year: 1997
Gepaid: CAC001264504
Contact: INTOWN PROPERTIES
Telephone: 0000000000
Mailing Name: Not reported
Mailing Address: 7365 CARNELIAN STE 105
Mailing City,St,Zip: RANCHO CUCAMONGA, CA 917300000
Gen County: Not reported
TSD EPA ID: CAD000088252
TSD County: Not reported
Waste Category: Alkaline solution without metals pH >= 12.5
Disposal Method: Transfer Station

Map ID	Site	Database(s)	EPA ID Number

INTOWN PROPERTIES (Continued) **S112879032**

Tons: .0041
Facility County: San Bernardino

---

167 **L&M AUTOMOTIVE** **HAZNET** **S113033798**
10058 ALDER AVENUE **N/A**
BLOOMINGTON, CA 92316

HAZNET:
Year: 1999
Gepaid: CAL000031917
Contact: MICHAEL NUSSBAUM
Telephone: 9098774246
Mailing Name: Not reported
Mailing Address: 10058 ALDER AVE
Mailing City,St,Zip: BLOOMINGTON, CA 923160000
Gen County: Not reported
TSD EPA ID: CAD099452708
TSD County: Not reported
Waste Category: Oil/water separation sludge
Disposal Method: Recycler
Tons: .6255
Facility County: San Bernardino

Year: 1997
Gepaid: CAL000031917
Contact: MICHAEL NUSSBAUM
Telephone: 9098774246
Mailing Name: Not reported
Mailing Address: 10058 ALDER AVE
Mailing City,St,Zip: BLOOMINGTON, CA 923160000
Gen County: Not reported
TSD EPA ID: CAD093459485
TSD County: Not reported
Waste Category: Organic liquids with metals (Alkaline solution (pH >= 12.5) with metals)
Disposal Method: Transfer Station
Tons: .4170
Facility County: San Bernardino

Year: 1996
Gepaid: CAL000031917
Contact: MICHAEL NUSSBAUM
Telephone: 9098774246
Mailing Name: Not reported
Mailing Address: 10058 ALDER AVE
Mailing City,St,Zip: BLOOMINGTON, CA 923160000
Gen County: Not reported
TSD EPA ID: CAT080011059
TSD County: Not reported
Waste Category: Waste oil and mixed oil
Disposal Method: Recycler
Tons: 2.2935
Facility County: San Bernardino

Year: 1995
Gepaid: CAL000031917
Contact: MICHAEL NUSSBAUM
Telephone: 9098774246

Map ID	Site	Database(s)	EPA ID Number

L&M AUTOMOTIVE (Continued) **S113033798**

Mailing Name: Not reported
Mailing Address: 10058 ALDER AVE
Mailing City,St,Zip: BLOOMINGTON, CA 923160000
Gen County: Not reported
TSD EPA ID: CAD050099696
TSD County: Not reported
Waste Category: Aqueous solution with total organic residues less than 10 percent
Disposal Method: Recycler
Tons: .4587
Facility County: San Bernardino

Year: 1994
Gepaid: CAL000031917
Contact: MICHAEL NUSSBAUM
Telephone: 9098774246
Mailing Name: Not reported
Mailing Address: 10058 ALDER AVE
Mailing City,St,Zip: BLOOMINGTON, CA 923160000
Gen County: Not reported
TSD EPA ID: CAD980883177
TSD County: Not reported
Waste Category: Tank bottom waste
Disposal Method: Recycler
Tons: 1.0425
Facility County: San Bernardino

Click this hyperlink while viewing on your computer to access
3 additional CA_HAZNET: record(s) in the EDR Site Report.

---

167 **MERIT OIL COMPANY** **LUST S105034929**
10065 ALDER **SWEEPS UST N/A**
BLOOMINGTON, CA 92316

LUST:
Region: STATE
Global Id: T0607100555
Latitude: 34.070918
Longitude: -117.41786
Case Type: LUST Cleanup Site
Status: Completed - Case Closed
Status Date: 05/19/2004
Lead Agency: SAN BERNARDINO COUNTY
Case Worker: CB
Local Agency: SAN BERNARDINO COUNTY
RB Case Number: 083603401T
LOC Case Number: 99023
File Location: Local Agency
Potential Media Affect: Soil
Potential Contaminants of Concern: Gasoline, MTBE / TBA / Other Fuel Oxygenates
Site History: Not reported

Click here to access the California GeoTracker records for this facility:

Contact:
Global Id: T0607100555
Contact Type: Regional Board Caseworker
Contact Name: TOM E. MBEKE-EKANEM
Organization Name: SANTA ANA RWQCB (REGION 8)

Map ID	Site	Database(s)	EPA ID Number

MERIT OIL COMPANY (Continued) **S105034929**

Address: 3737 MAIN STREET, SUITE 500
City: RIVERSIDE
Email: tmbeke-ekanem@waterboards.ca.gov
Phone Number: 9513202007

Global Id: T0607100555
Contact Type: Local Agency Caseworker
Contact Name: CURTIS BRUNDAGE
Organization Name: SAN BERNARDINO COUNTY
Address: 620 S. E STREET
City: SAN BERNARDINO
Email: cbrundage@sbcfire.org
Phone Number: Not reported

Status History:
Global Id: T0607100555
Status: Completed - Case Closed
Status Date: 05/19/2004

Global Id: T0607100555
Status: Open - Case Begin Date
Status Date: 01/12/1999

Global Id: T0607100555
Status: Open - Site Assessment
Status Date: 01/21/1999

Global Id: T0607100555
Status: Open - Site Assessment
Status Date: 02/03/1999

Regulatory Activities:
Global Id: T0607100555
Action Type: ENFORCEMENT
Date: 05/19/2004
Action: Closure/No Further Action Letter

Global Id: T0607100555
Action Type: Other
Date: 01/01/1950
Action: Leak Discovery

Global Id: T0607100555
Action Type: Other
Date: 01/01/1950
Action: Leak Reported

Global Id: T0607100555
Action Type: Other
Date: 01/01/1950
Action: Leak Stopped

LUST REG 8:
Region: 8
County: San Bernardino

Map ID	Site	Database(s)	EPA ID Number

MERIT OIL COMPANY (Continued) **S105034929**

Regional Board: Santa Ana Region
Facility Status: Case Closed
Case Number: 083603401T
Local Case Num: 99023
Case Type: Soil only
Substance: 8006619, MTB
Qty Leaked: Not reported
Abate Method: Not reported
Cross Street: Not reported
Enf Type: Not reported
Funding: Not reported
How Discovered: Tank Closure
How Stopped: Not reported
Leak Cause: UNK
Leak Source: UNK
Global ID: T0607100555
How Stopped Date: 1/12/1999
Enter Date: 3/24/1999
Review Date: 1/21/1999
Prelim Assess: Not reported
Discover Date: 1/21/1999
Enforcement Date: Not reported
Close Date: 5/19/2004
Workplan: Not reported
Pollution Char: 2/3/1999
Remed Plan: Not reported
Remed Action: Not reported
Monitoring: Not reported
Enter Date: 3/24/1999
GW Qualifies: Not reported
Soil Qualifies: =
Operator: Not reported
Facility Contact: Not reported
Interim: Not reported
Oversite Program: LUST
Latitude: 34.0709451
Longitude: -117.4180685
MTBE Date: Not reported
Max MTBE GW: Not reported
MTBE Concentration: 1
Max MTBE Soil: .12
MTBE Fuel: 0
MTBE Tested: MTBE Detected. Site tested for MTBE & MTBE detected
MTBE Class: *
Staff: TME
Staff Initials: CB5
Lead Agency: Local Agency
Local Agency: 36000L
Hydr Basin #: UPPER SANTA ANA VALL
Beneficial: MUN
Priority: A2
Cleanup Fund Id: Not reported
Work Suspended: Not reported
Summary: Not reported

SWEEPS UST:
Status: Active

Map ID	Site	Database(s)	EPA ID Number

MERIT OIL COMPANY (Continued) **S105034929**

Comp Number: 40903
Number: 9
Board Of Equalization: 44-021000
Referral Date: 03-19-92
Action Date: 03-19-92
Created Date: 02-29-88
Tank Status: A
Owner Tank Id: A001
Swrcb Tank Id: 36-000-040903-000001
Actv Date: 08-25-88
Capacity: 10000
Tank Use: M.V. FUEL
Stg: P
Content: REG UNLEADED
Number Of Tanks: 7

Status: Active
Comp Number: 40903
Number: 9
Board Of Equalization: 44-021000
Referral Date: 03-19-92
Action Date: 03-19-92
Created Date: 02-29-88
Tank Status: A
Owner Tank Id: A002
Swrcb Tank Id: 36-000-040903-000002
Actv Date: 08-25-88
Capacity: 10000
Tank Use: M.V. FUEL
Stg: P
Content: LEADED
Number Of Tanks: Not reported

Status: Active
Comp Number: 40903
Number: 9
Board Of Equalization: 44-021000
Referral Date: 03-19-92
Action Date: 03-19-92
Created Date: 02-29-88
Tank Status: A
Owner Tank Id: A003
Swrcb Tank Id: 36-000-040903-000003
Actv Date: 08-25-88
Capacity: 15000
Tank Use: M.V. FUEL
Stg: P
Content: DIESEL
Number Of Tanks: Not reported

Status: Active
Comp Number: 40903
Number: 9
Board Of Equalization: 44-021000
Referral Date: 03-19-92
Action Date: 03-19-92
Created Date: 02-29-88

Map ID	Site	Database(s)	EPA ID Number

MERIT OIL COMPANY (Continued) **S105034929**

Tank Status: A
Owner Tank Id: A004
Swrcb Tank Id: 36-000-040903-000004
Actv Date: 08-25-88
Capacity: 4000
Tank Use: M.V. FUEL
Stg: P
Content: REG UNLEADED
Number Of Tanks: Not reported

Status: Active
Comp Number: 40903
Number: 9
Board Of Equalization: 44-021000
Referral Date: 03-19-92
Action Date: 03-19-92
Created Date: 02-29-88
Tank Status: A
Owner Tank Id: A005
Swrcb Tank Id: 36-000-040903-000005
Actv Date: 08-25-88
Capacity: 4000
Tank Use: M.V. FUEL
Stg: P
Content: REG UNLEADED
Number Of Tanks: Not reported

Status: Active
Comp Number: 40903
Number: 9
Board Of Equalization: 44-021000
Referral Date: 03-19-92
Action Date: 03-19-92
Created Date: 02-29-88
Tank Status: A
Owner Tank Id: A006
Swrcb Tank Id: 36-000-040903-000006
Actv Date: 08-25-88
Capacity: 4000
Tank Use: M.V. FUEL
Stg: P
Content: METHANOL
Number Of Tanks: Not reported

Status: Active
Comp Number: 40903
Number: 9
Board Of Equalization: 44-021000
Referral Date: 03-19-92
Action Date: 03-19-92
Created Date: 02-29-88
Tank Status: A
Owner Tank Id: A007
Swrcb Tank Id: 36-000-040903-000007
Actv Date: 08-25-88
Capacity: 4000
Tank Use: M.V. FUEL

Map ID	Site	Database(s)	EPA ID Number

MERIT OIL COMPANY (Continued) **S105034929**

Stg: P
Content: METHANOL
Number Of Tanks: Not reported

---

167 **MERIT OIL CO** **HAZNET** **S112897636**
10065 ALDER AVE **N/A**
BLOOMINGTON, CA 92316

HAZNET:
Year: 1999
Gepaid: CAC002108048
Contact: MERIT OIL CO
Telephone: 9098772651
Mailing Name: Not reported
Mailing Address: PO BOX 341
Mailing City,St,Zip: BLOOMINGTON, CA 923160000
Gen County: Not reported
TSD EPA ID: CAD099452708
TSD County: Not reported
Waste Category: Oil/water separation sludge
Disposal Method: Recycler
Tons: 2.0850
Facility County: San Bernardino

---

180 **O AND R 4 WHEEL DRIVE CENTER** **HAZNET** **S113049827**
10076 CEDAR AVE **N/A**
BLOOMINGTON, CA 92316

HAZNET:
Year: 2002
Gepaid: CAL000073889
Contact: CHARLES O NEAL JR
Telephone: 9098775045
Mailing Name: Not reported
Mailing Address: 10076 CEDAR AVE
Mailing City,St,Zip: BLOOMINGTON, CA 923161848
Gen County: Not reported
TSD EPA ID: CAT000613927
TSD County: Not reported
Waste Category: Aqueous solution with total organic residues less than 10 percent
Disposal Method: Transfer Station
Tons: 0.07
Facility County: San Bernardino

Year: 2000
Gepaid: CAL000073889
Contact: CHARLES O NEAL JR
Telephone: 9098775045
Mailing Name: Not reported
Mailing Address: 10076 CEDAR AVE
Mailing City,St,Zip: BLOOMINGTON, CA 923161848
Gen County: Not reported
TSD EPA ID: CAT000613927
TSD County: Not reported
Waste Category: Aqueous solution with total organic residues less than 10 percent
Disposal Method: Transfer Station

Map ID	Site	Database(s)	EPA ID Number

O AND R 4 WHEEL DRIVE CENTER (Continued) **S113049827**

Tons: 0.05
Facility County: San Bernardino

---

180 **O & R 4 WHEEL DRIVE CTR** **San Bern. Co. Permit** **S104768624**
10076 CEDAR AVE **N/A**
BLOOMINGTON, CA 92316

San Bern. Co. Permit:
Region: SAN BERNARDINO
Facility ID: FA0005018
Owner: CHUCK O'NEAL & GERALD RAY
Permit Number: PT0003131
Permit Category: SPECIAL HANDLER
Facility Status: ACTIVE
Expiration Date: 11/30/2013

Region: SAN BERNARDINO
Facility ID: FA0005018
Owner: CHUCK O'NEAL & GERALD RAY
Permit Number: PT0003132
Permit Category: SPECIAL GENERATOR
Facility Status: ACTIVE
Expiration Date: 11/30/2013

---

180 **HAVADJIA HOLDING INC** **HAZNET** **S112906915**
18694 VALLEY BLVD **N/A**
BLOOMINGTON, CA 92316

HAZNET:
Year: 2000
Gepaid: CAC002246729
Contact: JOE MINEO-REAL ESTATE MGR
Telephone: 9092759900
Mailing Name: Not reported
Mailing Address: 3435 14TH ST STE 102
Mailing City,St,Zip: RIVERSIDE, CA 925010000
Gen County: Not reported
TSD EPA ID: CAD009007626
TSD County: Not reported
Waste Category: Asbestos containing waste
Disposal Method: Disposal, Land Fill
Tons: 2.52
Facility County: San Bernardino

---

180 **LIFEBOAT MOBIL/RIA INVESTMENT CORP** **HAZNET** **S112893251**
18689 VALLEY BLVD **N/A**
BLOOMINGTON, CA 92316

HAZNET:
Year: 1998
Gepaid: CAC001466592
Contact: RIA INVESTMENT CORP
Telephone: 0000000000
Mailing Name: Not reported
Mailing Address: 18689 VALLEY BLVD

Map ID	Site	Database(s)	EPA ID Number

LIFEBOAT MOBIL/RIA INVESTMENT CORP (Continued) **S112893251**

Mailing City,St,Zip: BLOOMINGTON, CA 923160000
Gen County: Not reported
TSD EPA ID: CAD982484933
TSD County: Not reported
Waste Category: Other empty containers 30 gallons or more
Disposal Method: Recycler
Tons: .4250
Facility County: San Bernardino

---

180 **VALLEY GAS & MART** **AST** **A100346273**
18689 VALLEY BLVD **N/A**
BLOOMINGTON, CA 92316

AST:
Owner: PEACE VALLEY INC
Total Gallons: 14,000
Certified Unified Program Agencies: San Bernardino

---

180 **LIFEBOAT MOBIL** **UST** **U003784595**
18689 VALLEY BLVD **N/A**
BLOOMINGTON, CA 92316

UST:
Facility ID: 86007826
Latitude: 34.07043
Longitude: -117.39654

---

180 **VALLEY CORPORATION** **SWEEPS UST** **U001574594**
18689 VALLEY BLVD **San Bern. Co. Permit** **N/A**
BLOOMINGTON, CA 92316

SWEEPS UST:
Status: Active
Comp Number: 7826
Number: 9
Board Of Equalization: 44-020965
Referral Date: 04-13-93
Action Date: 04-13-93
Created Date: 02-29-88
Tank Status: Not reported
Owner Tank Id: Not reported
Swrcb Tank Id: Not reported
Actv Date: Not reported
Capacity: Not reported
Tank Use: Not reported
Stg: Not reported
Content: Not reported
Number Of Tanks: Not reported

Status: Not reported
Comp Number: 7826
Number: Not reported
Board Of Equalization: 44-020965
Referral Date: Not reported
Action Date: Not reported

Map ID	Site	Database(s)	EPA ID Number

VALLEY CORPORATION (Continued) **U001574594**

Created Date: Not reported
Tank Status: Not reported
Owner Tank Id: Not reported
Swrcb Tank Id: 36-000-007826-000001
Actv Date: Not reported
Capacity: 8000
Tank Use: M.V. FUEL
Stg: PRODUCT
Content: REG UNLEADED
Number Of Tanks: 3

Status: Not reported
Comp Number: 7826
Number: Not reported
Board Of Equalization: 44-020965
Referral Date: Not reported
Action Date: Not reported
Created Date: Not reported
Tank Status: Not reported
Owner Tank Id: Not reported
Swrcb Tank Id: 36-000-007826-000002
Actv Date: Not reported
Capacity: 8000
Tank Use: M.V. FUEL
Stg: PRODUCT
Content: LEADED
Number Of Tanks: Not reported

Status: Not reported
Comp Number: 7826
Number: Not reported
Board Of Equalization: 44-020965
Referral Date: Not reported
Action Date: Not reported
Created Date: Not reported
Tank Status: Not reported
Owner Tank Id: Not reported
Swrcb Tank Id: 36-000-007826-000003
Actv Date: Not reported
Capacity: 8000
Tank Use: M.V. FUEL
Stg: PRODUCT
Content: REG UNLEADED
Number Of Tanks: Not reported

San Bern. Co. Permit:
Region: SAN BERNARDINO
Facility ID: FA0004429
Owner: ALZAHRAN GAS & MART
Permit Number: PT0001801
Permit Category: HAZMAT HANDLER 0-10 EMPLOYEES
Facility Status: ACTIVE
Expiration Date: 05/31/2014

Region: SAN BERNARDINO
Facility ID: FA0004429
Owner: ALZAHRAN GAS & MART

Map ID	Site	Database(s)	EPA ID Number

VALLEY CORPORATION (Continued) **U001574594**

Permit Number: PT0012342
Permit Category: UST OWNERSHIP/OPERATING PERMIT (PER UST)
Facility Status: ACTIVE
Expiration Date: 05/31/2014

Region: SAN BERNARDINO
Facility ID: FA0004429
Owner: ALZAHRAN GAS & MART
Permit Number: PT0012343
Permit Category: UST OWNERSHIP/OPERATING PERMIT (PER UST)
Facility Status: ACTIVE
Expiration Date: 05/31/2014

Region: SAN BERNARDINO
Facility ID: FA0004429
Owner: ALZAHRAN GAS & MART
Permit Number: PT0012344
Permit Category: UST OWNERSHIP/OPERATING PERMIT (PER UST)
Facility Status: ACTIVE
Expiration Date: 05/31/2014

Region: SAN BERNARDINO
Facility ID: FA0004908
Owner: MURILLO, JESUS
Permit Number: PT0007234
Permit Category: SPECIAL GENERATOR
Facility Status: INACTIVE
Expiration Date: 07/31/2004

Region: SAN BERNARDINO
Facility ID: FA0004429
Owner: ALZAHRAN GAS & MART
Permit Number: PT0013796
Permit Category: WASTE INCIDENTAL UST OPERATION ONLY
Facility Status: INACTIVE
Expiration Date: 05/31/2008

Region: SAN BERNARDINO
Facility ID: FA0004429
Owner: ALZAHRAN GAS & MART
Permit Number: PT0018928
Permit Category: AST OPERATING PERMIT
Facility Status: INACTIVE
Expiration Date: 05/31/2010

---

180 **PEACE VALLEY INC DBA MOBIL GASSMART** **HAZNET** **S113127741**
18689 VALLEY BLVD **N/A**
BLOOMINGTON, CA 92316

HAZNET:
Year: 2008
Gepaid: CAL000273356
Contact: ALI ALASADY
Telephone: 9098771801
Mailing Name: Not reported
Mailing Address: 18689 VALLEY BLVD
Mailing City,St,Zip: BLOOMINGTON, CA 923160000
Gen County: Not reported

Map ID	Site	Database(s)	EPA ID Number

PEACE VALLEY INC DBA MOBIL GASSMART (Continued) **S113127741**

TSD EPA ID: NVT330010000
TSD County: Not reported
Waste Category: Unspecified aqueous solution
Disposal Method: Other Recovery Of Reclamation For Reuse Including Acid Regeneration, Organics Recovery Ect
Tons: 6
Facility County: San Bernardino

---

192 **TOYOTA AUTO REPAIR** **HAZNET** **S113089794**
18966 VALLEY BLVD **N/A**
BLOOMINGTON, CA 92316

HAZNET:
Year: 2000
Gepaid: CAL000171002
Contact: YANIRA HERNANDEZ-OWNER
Telephone: 9098773304
Mailing Name: Not reported
Mailing Address: 18966 VALLEY BLVD
Mailing City,St,Zip: BLOOMINGTON, CA 923160000
Gen County: Not reported
TSD EPA ID: CAD099452708
TSD County: Not reported
Waste Category: Unspecified aqueous solution
Disposal Method: Recycler
Tons: 0.2
Facility County: San Bernardino

Year: 2000
Gepaid: CAL000171002
Contact: YANIRA HERNANDEZ-OWNER
Telephone: 9098773304
Mailing Name: Not reported
Mailing Address: 18966 VALLEY BLVD
Mailing City,St,Zip: BLOOMINGTON, CA 923160000
Gen County: Not reported
TSD EPA ID: CAD099452708
TSD County: Not reported
Waste Category: Waste oil and mixed oil
Disposal Method: Recycler
Tons: 1.37
Facility County: San Bernardino

Year: 1999
Gepaid: CAL000171002
Contact: YANIRA HERNANDEZ
Telephone: 9098773304
Mailing Name: Not reported
Mailing Address: 18966 VALLEY BLVD
Mailing City,St,Zip: BLOOMINGTON, CA 923160000
Gen County: Not reported
TSD EPA ID: CAD099452708
TSD County: Not reported
Waste Category: Waste oil and mixed oil
Disposal Method: Recycler
Tons: 1.3760
Facility County: San Bernardino

Map ID	Site	Database(s)	EPA ID Number

192 **PRADO'S BODY SHOP** **HAZNET** **S113076588**
18966 VALLEY BLVD **N/A**
BLOOMINGTON, CA 92316

HAZNET:

Year:	2002
Gepaid:	CAL000140049
Contact:	HORACIO MONTALVO
Telephone:	9098742882
Mailing Name:	Not reported
Mailing Address:	18966 VALLEY BLVD
Mailing City,St,Zip:	BLOOMINGTON, CA 923160000
Gen County:	Not reported
TSD EPA ID:	CAD008252405
TSD County:	Not reported
Waste Category:	Unspecified solvent mixture
Disposal Method:	Recycler
Tons:	0.22
Facility County:	San Bernardino

Year:	2000
Gepaid:	CAL000140049
Contact:	HORACIO MONTALVO
Telephone:	9098742882
Mailing Name:	Not reported
Mailing Address:	18966 VALLEY BLVD
Mailing City,St,Zip:	BLOOMINGTON, CA 923160000
Gen County:	Not reported
TSD EPA ID:	CAD008302903
TSD County:	Not reported
Waste Category:	Oxygenated solvents (acetone, butanol, ethyl acetate, etc.)
Disposal Method:	Recycler
Tons:	0.13
Facility County:	San Bernardino

---

192 **BETO'S TRANSMISSIONS** **HAZNET** **S113141761**
18966 VALLEY BLVD **N/A**
BLOOMINGTON, CA 92316

HAZNET:

Year:	2006
Gepaid:	CAL000305054
Contact:	OLIBERTO NAVARRO
Telephone:	9098733044
Mailing Name:	Not reported
Mailing Address:	18966 VALLEY BLVD
Mailing City,St,Zip:	BLOOMINGTON, CA 92316
Gen County:	Not reported
TSD EPA ID:	CAD980884183
TSD County:	Not reported
Waste Category:	Unspecified oil-containing waste
Disposal Method:	Transfer Station
Tons:	0.1
Facility County:	San Bernardino

Map ID	Site	Database(s)	EPA ID Number

192 **SUPERIOR ALLISON** **HAZNET** **S113143158**
18966 VALLEY BLVD **N/A**
BLOOMINGTON, CA 92316

HAZNET:

Year:	2006
Gepaid:	CAL000308172
Contact:	MARIE CERDA
Telephone:	9098774481
Mailing Name:	Not reported
Mailing Address:	18403 GREGORY ST
Mailing City,St,Zip:	BLOOMINGTON, CA 92316
Gen County:	Not reported
TSD EPA ID:	CAT080013352
TSD County:	Not reported
Waste Category:	Oil/water separation sludge
Disposal Method:	Recycler
Tons:	0.41
Facility County:	San Bernardino

Year:	2006
Gepaid:	CAL000308172
Contact:	MARIE CERDA
Telephone:	9098774481
Mailing Name:	Not reported
Mailing Address:	18403 GREGORY ST
Mailing City,St,Zip:	BLOOMINGTON, CA 92316
Gen County:	Not reported
TSD EPA ID:	CAT080013352
TSD County:	Not reported
Waste Category:	Oil/water separation sludge
Disposal Method:	Discharge To Sewer/Potw Or Npdes(With Prior Storage--With Or Without Treatment)
Tons:	0.7
Facility County:	San Bernardino

---

192 **PRADO'S BODY SHOP** **San Bern. Co. Permit** **S108755933**
18966 VALLEY BLVD **N/A**
BLOOMINGTON, CA 92316

San Bern. Co. Permit:

Region:	SAN BERNARDINO
Facility ID:	FA0005381
Owner:	PRADO, VICTOR M
Permit Number:	PT0007104
Permit Category:	SPECIAL HANDLER
Facility Status:	INACTIVE
Expiration Date:	05/31/2005

Region:	SAN BERNARDINO
Facility ID:	FA0005381
Owner:	PRADO, VICTOR M
Permit Number:	PT0007105
Permit Category:	SPECIAL GENERATOR
Facility Status:	INACTIVE
Expiration Date:	05/31/2005

Region:	SAN BERNARDINO
Facility ID:	FA0009139
Owner:	RODRIGUEZ, GEORGE

Map ID	Site	Database(s)	EPA ID Number

PRADO'S BODY SHOP (Continued) **S108755933**

Permit Number: PT0015235
Permit Category: CONDITIONALLY EXEMPT SMALL QUANTITY GENERATOR
Facility Status: INACTIVE
Expiration Date: 10/31/2006

Region: SAN BERNARDINO
Facility ID: FA0009874
Owner: NAVARRO, OLIBERTO
Permit Number: PT0016799
Permit Category: SPECIAL GENERATOR
Facility Status: INACTIVE
Expiration Date: 05/31/2008

Region: SAN BERNARDINO
Facility ID: FA0009874
Owner: NAVARRO, OLIBERTO
Permit Number: PT0017493
Permit Category: SPECIAL HANDLER
Facility Status: INACTIVE
Expiration Date: 05/31/2007

---

192 **MR. MECHANIC** **San Bern. Co. Permit** **S107448057**
18966 VALLEY BLVD STE B **N/A**
BLOOMINGTON, CA 92316

San Bern. Co. Permit:
Region: SAN BERNARDINO
Facility ID: FA0009875
Owner: PRADO, VICTOR M
Permit Number: PT0016801
Permit Category: SPECIAL HANDLER
Facility Status: INACTIVE
Expiration Date: 05/31/2006

Region: SAN BERNARDINO
Facility ID: FA0009875
Owner: PRADO, VICTOR M
Permit Number: PT0016802
Permit Category: SPECIAL GENERATOR
Facility Status: INACTIVE
Expiration Date: 05/31/2006

---

192 **UNIQUE AUTO BODY & PAINT** **HAZNET** **S113150309**
18982 VALLEY BLVD **N/A**
BLOOMINGTON, CA 92316

HAZNET:
Year: 2008
Gepaid: CAL000326091
Contact: VICTOR PRADO
Telephone: 9094213644
Mailing Name: Not reported
Mailing Address: 18982 VALLEY BLVD
Mailing City,St,Zip: BLOOMINGTON, CA 92316
Gen County: Not reported
TSD EPA ID: CAT080014079

Map ID	Site	Database(s)	EPA ID Number

UNIQUE AUTO BODY & PAINT (Continued) **S113150309**

TSD County: Not reported
Waste Category: Other organic solids
Disposal Method: Storage, Bulking, And/Or Transfer Off Site--No Treatment/Reovery (H010-H129) Or (H131-H135)
Tons: 0.12
Facility County: San Bernardino

---

192 **UNIQUE AUTO BODY & PAINT** **San Bern. Co. Permit** **S108937515**
18982 VALLEY BLVD **N/A**
BLOOMINGTON, CA 92316

San Bern. Co. Permit:
Region: SAN BERNARDINO
Facility ID: FA0011273
Owner: PRADO, VICTOR
Permit Number: PT0019460
Permit Category: SPECIAL GENERATOR
Facility Status: ACTIVE
Expiration Date: 12/31/2012

Region: SAN BERNARDINO
Facility ID: FA0011273
Owner: PRADO, VICTOR
Permit Number: PT0023517
Permit Category: SPECIAL HANDLER
Facility Status: ACTIVE
Expiration Date: 12/31/2012

---

192 **EXPRESS CARBURETOR** **HAZNET** **S113104711**
19030 VALLEY BLVD **N/A**
BLOOMINGTON, CA 92316

HAZNET:
Year: 2009
Gepaid: CAL000205969
Contact: SERGIO ARTEAGA
Telephone: 9098775310
Mailing Name: Not reported
Mailing Address: 19030 VALLEY BLVD
Mailing City,St,Zip: BLOOMINGTON, CA 923160000
Gen County: Not reported
TSD EPA ID: CAD982444481
TSD County: Not reported
Waste Category: Aqueous solution with total organic residues less than 10 percent
Disposal Method: Not reported
Tons: Not reported
Facility County: San Bernardino

Year: 2009
Gepaid: CAL000205969
Contact: SERGIO ARTEAGA
Telephone: 9098775310
Mailing Name: Not reported
Mailing Address: 19030 VALLEY BLVD
Mailing City,St,Zip: BLOOMINGTON, CA 923160000
Gen County: Not reported

Map ID	Site	Database(s)	EPA ID Number

EXPRESS CARBURETOR (Continued) **S113104711**

TSD EPA ID: CAD982444481
TSD County: Not reported
Waste Category: Waste oil and mixed oil
Disposal Method: Storage, Bulking, And/Or Transfer Off Site--No Treatment/Reovery (H010-H129) Or (H131-H135)
Tons: 0.418
Facility County: San Bernardino

Year: 2001
Gepaid: CAL000205969
Contact: SERGIO ARTEAGA
Telephone: 9098775310
Mailing Name: Not reported
Mailing Address: 19030 VALLEY BLVD
Mailing City,St,Zip: BLOOMINGTON, CA 923160000
Gen County: Not reported
TSD EPA ID: CAT000613976
TSD County: Not reported
Waste Category: Liquids with halogenated organic compounds >= 1,000 Mg./L
Disposal Method: Transfer Station
Tons: 0.16
Facility County: San Bernardino

---

192 **CAPITAL COMMERCIAL MANAGEMENT CO.** **HAZNET** **S112895939**
19060 VALLEY BLVD **N/A**
BLOOMINGTON, CA 92316

HAZNET:
Year: 1998
Gepaid: CAC001495944
Contact: CAPITAL COMMERCIAL MNGMT CO.
Telephone: 3106423777
Mailing Name: Not reported
Mailing Address: 5711 W. SLAUSON AVE UNIT 100
Mailing City,St,Zip: CULVER CITY, CA 902300000
Gen County: Not reported
TSD EPA ID: CAT080025711
TSD County: Not reported
Waste Category: Waste oil and mixed oil
Disposal Method: Treatment, Tank
Tons: .6255
Facility County: San Bernardino

---

192 **CIRCLE K STORE #219** **RCRA NonGen / NLR** **1000174022**
19060 VALLEY BLVD **FINDS** **CAD981679780**
BLOOMINGTON, CA **SWEEPS UST**

RCRA NonGen / NLR:
Date form received by agency: 06/10/1993
Facility name: CIRCLE K STORE #219
Facility address: 19060 VALLEY BLVD
BLOOMINGTON, CA 92316
EPA ID: CAD981679780
Mailing address: 5811 MANZANITA AVE
CARMICHAEL, CA 95608
Contact: ENVIRONMENTAL MANAGER

Map ID	Site	Database(s)	EPA ID Number

CIRCLE K STORE #219 (Continued) **1000174022**

Contact address: 19060 VALLEY BLVD
BLOOMINGTON, CA 92316
Contact country: US
Contact telephone: (916) 334-2445
Contact email: Not reported
EPA Region: 09
Classification: Non-Generator
Description: Handler: Non-Generators do not presently generate hazardous waste

Owner/Operator Summary:
Owner/operator name: NOT REQUIRED
Owner/operator address: NOT REQUIRED
NOT REQUIRED, ME 99999
Owner/operator country: Not reported
Owner/operator telephone: (415) 555-1212
Legal status: Private
Owner/Operator Type: Operator
Owner/Op start date: Not reported
Owner/Op end date: Not reported

Owner/operator name: CIRCLE K CORP
Owner/operator address: NOT REQUIRED
NOT REQUIRED, ME 99999
Owner/operator country: Not reported
Owner/operator telephone: (415) 555-1212
Legal status: Private
Owner/Operator Type: Owner
Owner/Op start date: Not reported
Owner/Op end date: Not reported

Handler Activities Summary:
U.S. importer of hazardous waste: No
Mixed waste (haz. and radioactive): No
Recycler of hazardous waste: No
Transporter of hazardous waste: No
Treater, storer or disposer of HW: No
Underground injection activity: No
On-site burner exemption: No
Furnace exemption: No
Used oil fuel burner: No
Used oil processor: No
User oil refiner: No
Used oil fuel marketer to burner: No
Used oil Specification marketer: No
Used oil transfer facility: No
Used oil transporter: No

Violation Status: No violations found

FINDS:

Registry ID: 110002748965

Environmental Interest/Information System
RCRAInfo is a national information system that supports the Resource Conservation and Recovery Act (RCRA) program through the tracking of events and activities related to facilities that generate, transport,

Map ID	Site	Database(s)	EPA ID Number

CIRCLE K STORE #219 (Continued) **1000174022**

and treat, store, or dispose of hazardous waste. RCRAInfo allows RCRA program staff to track the notification, permit, compliance, and corrective action activities required under RCRA.

SWEEPS UST:

Status:	Active
Comp Number:	13594
Number:	9
Board Of Equalization:	44-020471
Referral Date:	07-28-92
Action Date:	07-28-92
Created Date:	02-29-88
Tank Status:	A
Owner Tank Id:	1
Swrcb Tank Id:	36-000-013594-000001
Actv Date:	08-23-88
Capacity:	9940
Tank Use:	M.V. FUEL
Stg:	P
Content:	LEADED
Number Of Tanks:	2

Status:	Active
Comp Number:	13594
Number:	9
Board Of Equalization:	44-020471
Referral Date:	07-28-92
Action Date:	07-28-92
Created Date:	02-29-88
Tank Status:	A
Owner Tank Id:	2
Swrcb Tank Id:	36-000-013594-000002
Actv Date:	08-23-88
Capacity:	9940
Tank Use:	M.V. FUEL
Stg:	P
Content:	REG UNLEADED
Number Of Tanks:	Not reported

---

192 **CANDY-MAN CYLINDER HEADS** **San Bern. Co. Permit** **S111160540**
19098 VALLEY BLVD **N/A**
BLOOMINGTON, CA 92316

San Bern. Co. Permit:

Region:	SAN BERNARDINO
Facility ID:	FA0013940
Owner:	URETA, NANCY
Permit Number:	PT0024502
Permit Category:	SPECIAL HANDLER
Facility Status:	INACTIVE
Expiration Date:	09/30/2012

Region:	SAN BERNARDINO
Facility ID:	FA0013940
Owner:	URETA, NANCY
Permit Number:	PT0024503

Map ID	Site	Database(s)	EPA ID Number

CANDY-MAN CYLINDER HEADS (Continued) **S111160540**

Permit Category: SPECIAL GENERATOR
Facility Status: INACTIVE
Expiration Date: 09/30/2012

---

192 **BETO'S TRANSMISSION** **San Bern. Co. Permit** **S112274148**
19098 VALLEY BLVD **N/A**
BLOOMINGTON, CA 92316

San Bern. Co. Permit:
Region: SAN BERNARDINO
Facility ID: FA0014863
Owner: NAVARRO, OLIBERTO
Permit Number: PT0025882
Permit Category: SPECIAL HANDLER
Facility Status: ACTIVE
Expiration Date: 05/31/2012

Region: SAN BERNARDINO
Facility ID: FA0014863
Owner: NAVARRO, OLIBERTO
Permit Number: PT0025883
Permit Category: SPECIAL GENERATOR
Facility Status: ACTIVE
Expiration Date: 05/31/2012

---

192 **BLOOMINGTON CARBURATOR** **RCRA-SQG** **1001126643**
18966 VALLEY BLVD B **FINDS** **CAR000017087**
BLOOMINGTON, CA 92316

RCRA-SQG:
Date form received by agency: 12/24/1996
Facility name: BLOOMINGTON CARBURATOR
Facility address: 18966 VALLEY BLVD B
BLOOMINGTON, CA 92316
EPA ID: CAR000017087
Mailing address: VALLEY BLVD B
BLOOMINGTON, CA 92316
Contact: BRENDA MURILLO
Contact address: 18966 VALLEY BLVD B
BLOOMINGTON, CA 92316
Contact country: US
Contact telephone: (909) 421-8272
Contact email: Not reported
EPA Region: 09
Classification: Small Small Quantity Generator
Description: Handler: generates more than 100 and less than 1000 kg of hazardous waste during any calendar month and accumulates less than 6000 kg of hazardous waste at any time; or generates 100 kg or less of hazardous waste during any calendar month, and accumulates more than 1000 kg of hazardous waste at any time

Owner/Operator Summary:
Owner/operator name: PRADOS BODY SHOP
Owner/operator address: 18966 VALLEY BLVD
BLOOMINGTON, CA 92316
Owner/operator country: Not reported

Map ID	Site	Database(s)	EPA ID Number

BLOOMINGTON CARBURATOR (Continued) **1001126643**

Owner/operator telephone: (909) 421-8272
Legal status: Private
Owner/Operator Type: Owner
Owner/Op start date: Not reported
Owner/Op end date: Not reported

Handler Activities Summary:
U.S. importer of hazardous waste: No
Mixed waste (haz. and radioactive): No
Recycler of hazardous waste: No
Transporter of hazardous waste: No
Treater, storer or disposer of HW: No
Underground injection activity: No
On-site burner exemption: No
Furnace exemption: No
Used oil fuel burner: No
Used oil processor: No
User oil refiner: No
Used oil fuel marketer to burner: No
Used oil Specification marketer: No
Used oil transfer facility: No
Used oil transporter: No

Violation Status: No violations found

FINDS:

Registry ID: 110002915533

Environmental Interest/Information System
RCRAInfo is a national information system that supports the Resource Conservation and Recovery Act (RCRA) program through the tracking of events and activities related to facilities that generate, transport, and treat, store, or dispose of hazardous waste. RCRAInfo allows RCRA program staff to track the notification, permit, compliance, and corrective action activities required under RCRA.

---

192 **LUCKY MUFFLER/RADIATOR** **San Bern. Co. Permit** **S104767889**
19003 W VALLEY BLVD **N/A**
BLOOMINGTON, CA 92316

San Bern. Co. Permit:
Region: SAN BERNARDINO
Facility ID: FA0004503
Owner: LUCKY MUFFLER/RADIATOR
Permit Number: PT0005108
Permit Category: SPECIAL HANDLER
Facility Status: ACTIVE
Expiration Date: 09/30/2010

Region: SAN BERNARDINO
Facility ID: FA0004503
Owner: LUCKY MUFFLER/RADIATOR
Permit Number: PT0016720
Permit Category: SPECIAL GENERATOR
Facility Status: ACTIVE
Expiration Date: 09/30/2010

Map ID	Site	Database(s)	EPA ID Number
192	**PRECISION TURNADGE CHARGER COMPANY** **19059 VALLEY BLVD STE 212** **BLOOMINGTON, CA 92316**	**HAZNET**	**S113119854** **N/A**

HAZNET:

Year:	2002
Gepaid:	CAL000253286
Contact:	RICHARD TURNADGE
Telephone:	9068776183
Mailing Name:	Not reported
Mailing Address:	19059 VALLEY BLVD STE 212
Mailing City,St,Zip:	BLOOMINGTON, CA 923160000
Gen County:	Not reported
TSD EPA ID:	CAT000613927
TSD County:	Not reported
Waste Category:	Aqueous solution with total organic residues less than 10 percent
Disposal Method:	Transfer Station
Tons:	0.07
Facility County:	San Bernardino

Map ID	Site	Database(s)	EPA ID Number
192	**FUTURE TECH METALS** **19059 VALLEY BLVD 307** **BLOOMINGTON, CA 92316**	**San Bern. Co. Permit**	**S106910868** **N/A**

San Bern. Co. Permit:

Region:	SAN BERNARDINO
Facility ID:	FA0003358
Owner:	FUTURE TECH METALS
Permit Number:	PT0000981
Permit Category:	SPECIAL GENERATOR
Facility Status:	INACTIVE
Expiration Date:	08/31/2003

Region:	SAN BERNARDINO
Facility ID:	FA0003358
Owner:	FUTURE TECH METALS
Permit Number:	PT0000982
Permit Category:	SPECIAL HANDLER
Facility Status:	INACTIVE
Expiration Date:	08/31/2003

Region:	SAN BERNARDINO
Facility ID:	FA0008030
Owner:	GONZALES, BENJAMIN
Permit Number:	PT0014108
Permit Category:	SPECIAL HANDLER
Facility Status:	INACTIVE
Expiration Date:	12/31/2009

Region:	SAN BERNARDINO
Facility ID:	FA0008030
Owner:	GONZALES, BENJAMIN
Permit Number:	PT0014109
Permit Category:	SPECIAL GENERATOR
Facility Status:	INACTIVE
Expiration Date:	12/31/2009

Map ID	Site	Database(s)	EPA ID Number
192	**ARTURO'S TAILOR SHOP** **19059 VALLEY BL STE 112** **BLOOMINGTON, CA 92316**	**HAZNET**	**S113036503** **N/A**

HAZNET:

Year:	1997
Gepaid:	CAL000037509
Contact:	ARTURO GARCIA
Telephone:	9098238034
Mailing Name:	Not reported
Mailing Address:	388 ORANGE SH LN
Mailing City,St,Zip:	SAN BERNARDINO, CA 924080000
Gen County:	Not reported
TSD EPA ID:	CAD981397417
TSD County:	Not reported
Waste Category:	Not reported
Disposal Method:	Recycler
Tons:	.0000
Facility County:	San Bernardino

Year:	1997
Gepaid:	CAL000037509
Contact:	ARTURO GARCIA
Telephone:	9098238034
Mailing Name:	Not reported
Mailing Address:	388 ORANGE SH LN
Mailing City,St,Zip:	SAN BERNARDINO, CA 924080000
Gen County:	Not reported
TSD EPA ID:	CAD981397417
TSD County:	Not reported
Waste Category:	Halogenated solvents (chloroforms, methyl chloride, perchloroethylene, etc)
Disposal Method:	Recycler
Tons:	.6507
Facility County:	San Bernardino

Year:	1996
Gepaid:	CAL000037509
Contact:	ARTURO GARCIA
Telephone:	9098238034
Mailing Name:	Not reported
Mailing Address:	388 ORANGE SH LN
Mailing City,St,Zip:	SAN BERNARDINO, CA 924080000
Gen County:	Not reported
TSD EPA ID:	CAD981397417
TSD County:	Not reported
Waste Category:	Not reported
Disposal Method:	Recycler
Tons:	.0000
Facility County:	San Bernardino

Year:	1996
Gepaid:	CAL000037509
Contact:	ARTURO GARCIA
Telephone:	9098238034
Mailing Name:	Not reported
Mailing Address:	388 ORANGE SH LN
Mailing City,St,Zip:	SAN BERNARDINO, CA 924080000
Gen County:	Not reported

Map ID	Site	Database(s)	EPA ID Number

ARTURO'S TAILOR SHOP (Continued) **S113036503**

TSD EPA ID: CAD981397417
TSD County: Not reported
Waste Category: Halogenated solvents (chloroforms, methyl chloride, perchloroethylene, etc)
Disposal Method: Recycler
Tons: 1.2722
Facility County: San Bernardino

Year: 1995
Gepaid: CAL000037509
Contact: ARTURO GARCIA
Telephone: 9098238034
Mailing Name: Not reported
Mailing Address: 388 ORANGE SH LN
Mailing City,St,Zip: SAN BERNARDINO, CA 924080000
Gen County: Not reported
TSD EPA ID: CAD981397417
TSD County: Not reported
Waste Category: Halogenated solvents (chloroforms, methyl chloride, perchloroethylene, etc)
Disposal Method: Recycler
Tons: .6507
Facility County: San Bernardino

Click this hyperlink while viewing on your computer to access
10 additional CA_HAZNET: record(s) in the EDR Site Report.

---

192 **TANDY SERVICE CENTER** **HAZNET** **S112869373**
19059 VALLEY BLVD STE 220 **N/A**
BLOOMINGTON, CA 92316

HAZNET:
Year: 1997
Gepaid: CAC001148096
Contact: TANDY
Telephone: 9098771498
Mailing Name: Not reported
Mailing Address: 19059 VALLEY BLVD STE 220
Mailing City,St,Zip: BLOOMINGTON, CA 923160000
Gen County: Not reported
TSD EPA ID: CAD008302903
TSD County: Not reported
Waste Category: Empty containers less than 30 gallons
Disposal Method: Transfer Station
Tons: .1150
Facility County: San Bernardino

Year: 1997
Gepaid: CAC001148096
Contact: TANDY
Telephone: 9098771498
Mailing Name: Not reported
Mailing Address: 19059 VALLEY BLVD STE 220
Mailing City,St,Zip: BLOOMINGTON, CA 923160000
Gen County: Not reported
TSD EPA ID: CAD008302903
TSD County: Not reported
Waste Category: Off-specification, aged or surplus organics

Map ID	Site	Database(s)	EPA ID Number

TANDY SERVICE CENTER (Continued) **S112869373**

Disposal Method: Recycler
Tons: .1251
Facility County: San Bernardino

---

192 **TOTAL PRINTING** **HAZNET** **S113062957**
19059 VALLEY BLVD **N/A**
BLOOMINGTON, CA 92316

HAZNET:

Year: 1996
Gepaid: CAL000110871
Contact: ARTURO FAJARDO
Telephone: 9097380541
Mailing Name: Not reported
Mailing Address: 19059 VALLEY BLVD STE 505
Mailing City,St,Zip: BLOOMINGTON, CA 923162250
Gen County: Not reported
TSD EPA ID: CAT000613976
TSD County: Not reported
Waste Category: Photochemicals/photoprocessing waste
Disposal Method: Transfer Station
Tons: .0625
Facility County: San Bernardino

Year: 1995
Gepaid: CAL000110871
Contact: ARTURO FAJARDO
Telephone: 9097380541
Mailing Name: Not reported
Mailing Address: 19059 VALLEY BLVD STE 505
Mailing City,St,Zip: BLOOMINGTON, CA 923162250
Gen County: Not reported
TSD EPA ID: CAT000613976
TSD County: Not reported
Waste Category: Photochemicals/photoprocessing waste
Disposal Method: Transfer Station
Tons: .2001
Facility County: San Bernardino

Year: 1993
Gepaid: CAL000110871
Contact: ARTURO FAJARDO
Telephone: 9097380541
Mailing Name: Not reported
Mailing Address: 19059 VALLEY BLVD STE 505
Mailing City,St,Zip: BLOOMINGTON, CA 923162250
Gen County: Not reported
TSD EPA ID: CAD982524613
TSD County: Not reported
Waste Category: Photochemicals/photoprocessing waste
Disposal Method: Recycler
Tons: 2.07999999999
Facility County: San Bernardino

Map ID	Site	Database(s)	EPA ID Number

192 **ARGEL'S AUTO WORKS** **San Bern. Co. Permit** **S106910675**
19059 VALLEY BLVD 301 **N/A**
BLOOMINGTON, CA 92316

San Bern. Co. Permit:
Region: SAN BERNARDINO
Facility ID: FA0000953
Owner: ALMAGUER, ARGEL
Permit Number: PT0000980
Permit Category: CONDITIONALLY EXEMPT SMALL QUANTITY GENERATOR
Facility Status: INACTIVE
Expiration Date: 08/31/2001

---

192 **MISSION PLAZA** **HAZNET** **S112841900**
19059 VALLEY BLVD **N/A**
BLOOMINGTON, CA 92316

HAZNET:
Year: 1997
Gepaid: CAC000740648
Contact: MISSION PLAZA
Telephone: 9098773300
Mailing Name: Not reported
Mailing Address: 19059 VALLEY BLVD STE 114
Mailing City,St,Zip: BLOOMINGTON, CA 923160000
Gen County: Not reported
TSD EPA ID: CAT080025711
TSD County: Not reported
Waste Category: Waste oil and mixed oil
Disposal Method: Recycler
Tons: .2293
Facility County: San Bernardino

Year: 1997
Gepaid: CAC000740648
Contact: MISSION PLAZA
Telephone: 9098773300
Mailing Name: Not reported
Mailing Address: 19059 VALLEY BLVD STE 114
Mailing City,St,Zip: BLOOMINGTON, CA 923160000
Gen County: Not reported
TSD EPA ID: CAD982444481
TSD County: Not reported
Waste Category: Other organic solids
Disposal Method: Recycler
Tons: .3500
Facility County: San Bernardino

---

192 **CSCO SCREW PRODUCTS** **San Bern. Co. Permit** **S105974206**
19059 VALLEY BLVD UNIT 205 **N/A**
BLOOMINGTON, CA 92316

San Bern. Co. Permit:
Region: SAN BERNARDINO
Facility ID: FA0007899
Owner: SEAMAN, CECIL L.
Permit Number: PT0013808
Permit Category: CONDITIONALLY EXEMPT SMALL QUANTITY GENERATOR

Map ID	Site	Database(s)	EPA ID Number

CSCO SCREW PRODUCTS (Continued) **S105974206**

Facility Status: INACTIVE
Expiration Date: 07/31/2007

Region: SAN BERNARDINO
Facility ID: FA0007899
Owner: SEAMAN, CECIL L.
Permit Number: PT0016749
Permit Category: SPECIAL GENERATOR
Facility Status: INACTIVE
Expiration Date: 07/31/2007

Region: SAN BERNARDINO
Facility ID: FA0007899
Owner: SEAMAN, CECIL L.
Permit Number: PT0016750
Permit Category: HAZMAT HANDLER 0-10 EMPLOYEES
Facility Status: INACTIVE
Expiration Date: 07/31/2008

---

192 **ABR GRAPHICS** **HAZNET** **S113154445**
19059 VALLEY BLVD STE 118 **N/A**
BLOOMINGTON, CA 92316

HAZNET:
Year: 2011
Gepaid: CAL000337705
Contact: MARTIN ACOSTA
Telephone: 9098739000
Mailing Name: Not reported
Mailing Address: 993 W VALLEY BLVD #118
Mailing City,St,Zip: BLOOMINGTON, CA 923160000
Gen County: Not reported
TSD EPA ID: TXD077603371
TSD County: Not reported
Waste Category: Unspecified organic liquid mixture
Disposal Method: Fuel Blending Prior To Energy Recovery At Another Site
Tons: 0.0625
Facility County: San Bernardino

Year: 2010
Gepaid: CAL000337705
Contact: MARTIN ACOSTA
Telephone: 9098739000
Mailing Name: Not reported
Mailing Address: 993 W VALLEY BLVD #118
Mailing City,St,Zip: BLOOMINGTON, CA 923160000
Gen County: Not reported
TSD EPA ID: TXD077603371
TSD County: Not reported
Waste Category: Unspecified organic liquid mixture
Disposal Method: Fuel Blending Prior To Energy Recovery At Another Site
Tons: 0.075
Facility County: San Bernardino

Year: 2008
Gepaid: CAL000337705
Contact: MARTIN ACOSTA
Telephone: 9098739000

Map ID	Site	Database(s)	EPA ID Number

ABR GRAPHICS (Continued) **S113154445**

Mailing Name:	Not reported
Mailing Address:	19059 VALLEY BLVD STE 118
Mailing City,St,Zip:	BLOOMINGTON, CA 923162232
Gen County:	Not reported
TSD EPA ID:	ILD980613913
TSD County:	Not reported
Waste Category:	Unspecified organic liquid mixture
Disposal Method:	Fuel Blending Prior To Energy Recovery At Another Site
Tons:	0.1
Facility County:	San Bernardino

---

192 **ARTUROS TAILOR & DRY CLEANERS** **RCRA-SQG 1000427336**
19059 VALLEY BLVD STE 112 **FINDS CAD982523912**
BLOOMINGTON, CA

RCRA-SQG:

Date form received by agency:	11/10/1993
Facility name:	ARTUROS TAILOR & DRY CLEANERS
Facility address:	19059 VALLEY BLVD STE 112 BLOOMINGTON, CA 92316
EPA ID:	CAD982523912
Mailing address:	VALLEY BLVD STE 112 BLOOMINGTON, CA 92316
Contact:	GLORIA VEGA
Contact address:	19059 VALLEY BLVD STE 112 BLOOMINGTON, CA 92316
Contact country:	US
Contact telephone:	(909) 877-1550
Contact email:	Not reported
EPA Region:	09
Classification:	Small Small Quantity Generator
Description:	Handler: generates more than 100 and less than 1000 kg of hazardous waste during any calendar month and accumulates less than 6000 kg of hazardous waste at any time; or generates 100 kg or less of hazardous waste during any calendar month, and accumulates more than 1000 kg of hazardous waste at any time

Owner/Operator Summary:

Owner/operator name:	ARTURO GARCIA
Owner/operator address:	19059 VALLEY BLVD STE 112 BLOOMINGTON, CA 92316
Owner/operator country:	Not reported
Owner/operator telephone:	(909) 877-1550
Legal status:	Private
Owner/Operator Type:	Owner
Owner/Op start date:	Not reported
Owner/Op end date:	Not reported

Owner/operator name:	NOT REQUIRED
Owner/operator address:	NOT REQUIRED NOT REQUIRED, ME 99999
Owner/operator country:	Not reported
Owner/operator telephone:	(415) 555-1212
Legal status:	Private
Owner/Operator Type:	Operator
Owner/Op start date:	Not reported
Owner/Op end date:	Not reported

Map ID	Site	Database(s)	EPA ID Number

ARTUROS TAILOR & DRY CLEANERS (Continued) **1000427336**

Handler Activities Summary:

U.S. importer of hazardous waste:	No
Mixed waste (haz. and radioactive):	No
Recycler of hazardous waste:	No
Transporter of hazardous waste:	No
Treater, storer or disposer of HW:	No
Underground injection activity:	No
On-site burner exemption:	No
Furnace exemption:	No
Used oil fuel burner:	No
Used oil processor:	No
User oil refiner:	No
Used oil fuel marketer to burner:	No
Used oil Specification marketer:	No
Used oil transfer facility:	No
Used oil transporter:	No

Violation Status: No violations found

FINDS:

Registry ID: 110002841970

Environmental Interest/Information System

RCRAInfo is a national information system that supports the Resource Conservation and Recovery Act (RCRA) program through the tracking of events and activities related to facilities that generate, transport, and treat, store, or dispose of hazardous waste. RCRAInfo allows RCRA program staff to track the notification, permit, compliance, and corrective action activities required under RCRA.

---

192 **VALLEY ANIMAL HOSPITAL** **HAZNET** **S113078219**
19059 VALLEY BLVD. #120 **N/A**
BLOOMINGTON, CA 92316

HAZNET:

Year:	1998
Gepaid:	CAL000142691
Contact:	KENNETH COX
Telephone:	9098772384
Mailing Name:	Not reported
Mailing Address:	19059 VALLEY BLVD STE 120
Mailing City,St,Zip:	BLOOMINGTON, CA 923160000
Gen County:	Not reported
TSD EPA ID:	CAD983604000
TSD County:	Not reported
Waste Category:	Photochemicals/photoprocessing waste
Disposal Method:	Recycler
Tons:	.0417
Facility County:	San Bernardino

Year:	1997
Gepaid:	CAL000142691
Contact:	KENNETH COX
Telephone:	9098772384
Mailing Name:	Not reported
Mailing Address:	19059 VALLEY BLVD STE 120

Map ID	Site	Database(s)	EPA ID Number

VALLEY ANIMAL HOSPITAL (Continued) **S113078219**

Mailing City,St,Zip: BLOOMINGTON, CA 923160000
Gen County: Not reported
TSD EPA ID: CAD983604000
TSD County: Not reported
Waste Category: Photochemicals/photoprocessing waste
Disposal Method: Recycler
Tons: .0417
Facility County: San Bernardino

---

192 **IMPORT & DOMESTIC CONVERT** **San Bern. Co. Permit** **S106910914**
19059 VALLEY BLVD 204 **N/A**
BLOOMINGTON, CA 92316

San Bern. Co. Permit:
Region: SAN BERNARDINO
Facility ID: FA0003926
Owner: IMPORT & DOMESTIC CONVERT
Permit Number: PT0000983
Permit Category: SPECIAL HANDLER
Facility Status: INACTIVE
Expiration Date: 08/31/2004

Region: SAN BERNARDINO
Facility ID: FA0003926
Owner: IMPORT & DOMESTIC CONVERT
Permit Number: PT0000984
Permit Category: SPECIAL GENERATOR
Facility Status: INACTIVE
Expiration Date: 08/31/2004

---

192 **PRECISION TURBO CHARGE** **San Bern. Co. Permit** **S106911035**
19059 VALLEY BLVD 212 **N/A**
BLOOMINGTON, CA 92316

San Bern. Co. Permit:
Region: SAN BERNARDINO
Facility ID: FA0005400
Owner: TURNIDGE, RICHARD DAVID
Permit Number: PT0000986
Permit Category: CONDITIONALLY EXEMPT SMALL QUANTITY GENERATOR
Facility Status: INACTIVE
Expiration Date: 08/31/2002

---

192 **ACCENT BUSINESS FORMS** **HAZNET** **S113065538**
19059 VALLEY BLVD **N/A**
BLOOMINGTON, CA 92316

HAZNET:
Year: 2003
Gepaid: CAL000115023
Contact: VICKI SCOTT
Telephone: 9097925530
Mailing Name: Not reported
Mailing Address: PO BOX 10896
Mailing City,St,Zip: SAN BERNARDINO, CA 924231177

Map ID	Site	Database(s)	EPA ID Number

ACCENT BUSINESS FORMS (Continued) **S113065538**

Gen County: Not reported
TSD EPA ID: CAD981402522
TSD County: Not reported
Waste Category: Photochemicals/photoprocessing waste
Disposal Method: Recycler
Tons: 0.06
Facility County: San Bernardino

Year: 2001
Gepaid: CAL000115023
Contact: VICKI SCOTT
Telephone: 9097925530
Mailing Name: Not reported
Mailing Address: PO BOX 10896
Mailing City,St,Zip: SAN BERNARDINO, CA 924231177
Gen County: Not reported
TSD EPA ID: CAD093459485
TSD County: Not reported
Waste Category: Photochemicals/photoprocessing waste
Disposal Method: Recycler
Tons: 0.14
Facility County: San Bernardino

Year: 2000
Gepaid: CAL000115023
Contact: VICKI SCOTT
Telephone: 9097925530
Mailing Name: Not reported
Mailing Address: PO BOX 10896
Mailing City,St,Zip: SAN BERNARDINO, CA 924231177
Gen County: Not reported
TSD EPA ID: CAD093459485
TSD County: Not reported
Waste Category: Photochemicals/photoprocessing waste
Disposal Method: Recycler
Tons: 0.12
Facility County: San Bernardino

Year: 1999
Gepaid: CAL000115023
Contact: VICKI SCOTT
Telephone: 9097989662
Mailing Name: Not reported
Mailing Address: PO BOX 10896
Mailing City,St,Zip: SAN BERNARDINO, CA 924231177
Gen County: Not reported
TSD EPA ID: CAT000613976
TSD County: Not reported
Waste Category: Photochemicals/photoprocessing waste
Disposal Method: Transfer Station
Tons: .0625
Facility County: San Bernardino

Year: 1998
Gepaid: CAL000115023
Contact: VICKI SCOTT
Telephone: 9097989662

Map ID	Site	Database(s)	EPA ID Number

ACCENT BUSINESS FORMS (Continued) **S113065538**

Mailing Name: Not reported
Mailing Address: PO BOX 10896
Mailing City,St,Zip: SAN BERNARDINO, CA 924231177
Gen County: Not reported
TSD EPA ID: CAT000613976
TSD County: Not reported
Waste Category: Photochemicals/photoprocessing waste
Disposal Method: Transfer Station
Tons: .1251
Facility County: San Bernardino

Click this hyperlink while viewing on your computer to access
3 additional CA_HAZNET: record(s) in the EDR Site Report.

---

192 **MISSION PLAZA** **HAZNET** **S112890013**
19059 VALLEY BLVD **N/A**
BLOOMINGTON, CA 92316

HAZNET:
Year: 1998
Gepaid: CAC001420256
Contact: MISSION PLAZA
Telephone: 9098773300
Mailing Name: Not reported
Mailing Address: 19059 VALLEY BLVD STE 114
Mailing City,St,Zip: BLOOMINGTON, CA 923160000
Gen County: Not reported
TSD EPA ID: CAD008252405
TSD County: Not reported
Waste Category: Off-specification, aged or surplus organics
Disposal Method: Recycler
Tons: .1750
Facility County: San Bernardino

Year: 1998
Gepaid: CAC001420256
Contact: MISSION PLAZA
Telephone: 9098773300
Mailing Name: Not reported
Mailing Address: 19059 VALLEY BLVD STE 114
Mailing City,St,Zip: BLOOMINGTON, CA 923160000
Gen County: Not reported
TSD EPA ID: CAT080013352
TSD County: Not reported
Waste Category: Unspecified oil-containing waste
Disposal Method: Recycler
Tons: .8548
Facility County: San Bernardino

Year: 1998
Gepaid: CAC001420256
Contact: MISSION PLAZA
Telephone: 9098773300
Mailing Name: Not reported
Mailing Address: 19059 VALLEY BLVD STE 114
Mailing City,St,Zip: BLOOMINGTON, CA 923160000
Gen County: Not reported
TSD EPA ID: CAT080033681

Map ID	Site	Database(s)	EPA ID Number

MISSION PLAZA (Continued) **S112890013**

TSD County: Not reported
Waste Category: Other organic solids
Disposal Method: Disposal, Other
Tons: .2500
Facility County: San Bernardino

Year: 1998
Gepaid: CAC001420256
Contact: MISSION PLAZA
Telephone: 9098773300
Mailing Name: Not reported
Mailing Address: 19059 VALLEY BLVD STE 114
Mailing City,St,Zip: BLOOMINGTON, CA 923160000
Gen County: Not reported
TSD EPA ID: CAD008252405
TSD County: Not reported
Waste Category: Liquids with halogenated organic compounds >= 1,000 Mg./L
Disposal Method: Recycler
Tons: .2293
Facility County: San Bernardino

---

192 **CSCC SCREW PROD** **HAZNET** **S113137985**
19059 VALLEY BLVD #205 **N/A**
BLOOMINGTON, CA 92316

HAZNET:
Year: 2008
Gepaid: CAL000295942
Contact: CECIL SEAMAN
Telephone: 9094468759
Mailing Name: Not reported
Mailing Address: 19059 VALLEY BLVD #205
Mailing City,St,Zip: BLOOMINGTON, CA 923162244
Gen County: Not reported
TSD EPA ID: CAD028409019
TSD County: Not reported
Waste Category: Other organic solids
Disposal Method: Storage, Bulking, And/Or Transfer Off Site--No Treatment/Reovery (H010-H129) Or (H131-H135)
Tons: 0.125
Facility County: San Bernardino

---

192 **BENSONS TRANSMISSIONS** **HAZNET** **S113033973**
19059 VALLEY BLVD #506 **N/A**
BLOOMINGTON, CA 92316

HAZNET:
Year: 1996
Gepaid: CAL000032326
Contact: BENSON MIKE
Telephone: 0000000000
Mailing Name: Not reported
Mailing Address: 19059 VALLEY BLVD STE 506
Mailing City,St,Zip: BLOOMINGTON, CA 923162250
Gen County: Not reported
TSD EPA ID: CAT000613927

Map ID	Site	Database(s)	EPA ID Number

BENSONS TRANSMISSIONS (Continued) **S113033973**

TSD County: Not reported
Waste Category: Liquids with halogenated organic compounds >= 1,000 Mg./L
Disposal Method: Transfer Station
Tons: .1209
Facility County: San Bernardino

---

192 **NIGHTMOTORSPORT LLC** **HAZNET** **S113802402**
993 W VALLEY BLVD STE 310 **N/A**
BLOOMINGTON, CA 92316

HAZNET:
Year: 2012
Gepaid: CAL000376845
Contact: ISTVAN KLAG
Telephone: 9092582072
Mailing Name: Not reported
Mailing Address: 993 W VALLEY BLVD STE 310
Mailing City,St,Zip: BLOOMINGTON, CA 923162260
Gen County: San Bernardino
TSD EPA ID: CAT080013352
TSD County: Los Angeles
Waste Category: Not reported
Disposal Method: Other Recovery Of Reclamation For Reuse Including Acid Regeneration, Organics Recovery Ect
Tons: 0.152
Facility County: San Bernardino

---

192 **DIESELTRONICS INJECTION SERVICE** **HAZNET** **S113802511**
993 W VALLEY BLVD STE 504 **N/A**
BLOOMINGTON, CA 92316

HAZNET:
Year: 2012
Gepaid: CAL000377443
Contact: MONTY TORRES
Telephone: 9098743220
Mailing Name: Not reported
Mailing Address: 993 W VALLEY BLVD STE 504
Mailing City,St,Zip: BLOOMINGTON, CA 92316
Gen County: San Bernardino
TSD EPA ID: CAD099452708
TSD County: Los Angeles
Waste Category: Not reported
Disposal Method: Other Recovery Of Reclamation For Reuse Including Acid Regeneration, Organics Recovery Ect
Tons: 0.18765
Facility County: San Bernardino

Map ID	Site	Database(s)	EPA ID Number

192 **BENSON'S TRANSMISSIONS** **San Bern. Co. Permit** **S104764251**
19059 VALLEY BLVD UNIT 501 **N/A**
BLOOMINGTON, CA 92316

San Bern. Co. Permit:

Region:	SAN BERNARDINO
Facility ID:	FA0001423
Owner:	BENSON, MIKE & LESLIE
Permit Number:	PT0004988
Permit Category:	SPECIAL HANDLER
Facility Status:	ACTIVE
Expiration Date:	04/30/2014

Region:	SAN BERNARDINO
Facility ID:	FA0001423
Owner:	BENSON, MIKE & LESLIE
Permit Number:	PT0004989
Permit Category:	SPECIAL GENERATOR
Facility Status:	ACTIVE
Expiration Date:	04/30/2014

---

194 **TOYOTA & MAZDA SPECIALISTS** **HAZNET** **S113082270**
18908 VALLEY BLVD. **N/A**
BLOOMINGTON, CA 92316

HAZNET:

Year:	1994
Gepaid:	CAL000149237
Contact:	JOSHA DELEONE
Telephone:	0000000000
Mailing Name:	Not reported
Mailing Address:	18908 VALLEY BLVD.
Mailing City,St,Zip:	BLOOMINGTON, CA 923160000
Gen County:	Not reported
TSD EPA ID:	CAT080013352
TSD County:	Not reported
Waste Category:	Waste oil and mixed oil
Disposal Method:	Recycler
Tons:	.2293
Facility County:	San Bernardino

Year:	1994
Gepaid:	CAL000149237
Contact:	JOSHA DELEONE
Telephone:	0000000000
Mailing Name:	Not reported
Mailing Address:	18908 VALLEY BLVD.
Mailing City,St,Zip:	BLOOMINGTON, CA 923160000
Gen County:	Not reported
TSD EPA ID:	CAD099452708
TSD County:	Not reported
Waste Category:	Unspecified organic liquid mixture
Disposal Method:	Recycler
Tons:	.2293
Facility County:	San Bernardino

Map ID	Site	Database(s)	EPA ID Number
194	**TOY TECH 2** **18908 VALLEY BLVD** **BLOOMINGTON, CA 92316**	**HAZNET**	**S113127047** **N/A**

HAZNET:

Year:	2006
Gepaid:	CAL000271757
Contact:	LEVI JAURIGUE
Telephone:	9098206980
Mailing Name:	Not reported
Mailing Address:	18908 VALLEY BLVD
Mailing City,St,Zip:	BLOOMINGTON, CA 923160000
Gen County:	Not reported
TSD EPA ID:	CAD099452708
TSD County:	Not reported
Waste Category:	Waste oil and mixed oil
Disposal Method:	Recycler
Tons:	0.45
Facility County:	San Bernardino

Year:	2006
Gepaid:	CAL000271757
Contact:	LEVI JAURIGUE
Telephone:	9098206980
Mailing Name:	Not reported
Mailing Address:	18908 VALLEY BLVD
Mailing City,St,Zip:	BLOOMINGTON, CA 923160000
Gen County:	Not reported
TSD EPA ID:	CAD099452708
TSD County:	Not reported
Waste Category:	Unspecified aqueous solution
Disposal Method:	Recycler
Tons:	0.2
Facility County:	San Bernardino

Year:	2006
Gepaid:	CAL000271757
Contact:	LEVI JAURIGUE
Telephone:	9098206980
Mailing Name:	Not reported
Mailing Address:	18908 VALLEY BLVD
Mailing City,St,Zip:	BLOOMINGTON, CA 923160000
Gen County:	Not reported
TSD EPA ID:	CAD981694420
TSD County:	Not reported
Waste Category:	Waste oil and mixed oil
Disposal Method:	Transfer Station
Tons:	0.41
Facility County:	San Bernardino

Year:	2005
Gepaid:	CAL000271757
Contact:	LEVI JAURIGUE
Telephone:	9098206980
Mailing Name:	Not reported
Mailing Address:	18908 VALLEY BLVD
Mailing City,St,Zip:	BLOOMINGTON, CA 923160000
Gen County:	Not reported
TSD EPA ID:	CAD981694420

Map ID	Site	Database(s)	EPA ID Number

TOY TECH 2 (Continued) **S113127047**

TSD County: Not reported
Waste Category: Unspecified aqueous solution
Disposal Method: Transfer Station
Tons: 0.22
Facility County: San Bernardino

Year: 2005
Gepaid: CAL000271757
Contact: LEVI JAURIGUE
Telephone: 9098206980
Mailing Name: Not reported
Mailing Address: 18908 VALLEY BLVD
Mailing City,St,Zip: BLOOMINGTON, CA 923160000
Gen County: Not reported
TSD EPA ID: CAD099452708
TSD County: Not reported
Waste Category: Waste oil and mixed oil
Disposal Method: Recycler
Tons: 1.31
Facility County: San Bernardino

Click this hyperlink while viewing on your computer to access
8 additional CA_HAZNET: record(s) in the EDR Site Report.

---

194 **TOYOTA & MAZDA SPECIALIST** **San Bern. Co. Permit** **S104771286**
18908 VALLEY BLVD **N/A**
BLOOMINGTON, CA 92316

San Bern. Co. Permit:
Region: SAN BERNARDINO
Facility ID: FA0006762
Owner: DE LEON, JOSH A. / G. MORENO
Permit Number: PT0008796
Permit Category: SPECIAL HANDLER
Facility Status: INACTIVE
Expiration Date: 04/30/2003

Region: SAN BERNARDINO
Facility ID: FA0006762
Owner: DE LEON, JOSH A. / G. MORENO
Permit Number: PT0008797
Permit Category: SPECIAL GENERATOR
Facility Status: INACTIVE
Expiration Date: 04/30/2003

Region: SAN BERNARDINO
Facility ID: FA0008040
Owner: JAURIGUE, LEVI JAMES
Permit Number: PT0014179
Permit Category: SPECIAL GENERATOR
Facility Status: INACTIVE
Expiration Date: 01/31/2013

Region: SAN BERNARDINO
Facility ID: FA0008040
Owner: JAURIGUE, LEVI JAMES
Permit Number: PT0016758
Permit Category: SPECIAL HANDLER

Map ID	Site	Database(s)	EPA ID Number

TOYOTA & MAZDA SPECIALIST (Continued) **S104771286**

Facility Status: INACTIVE
Expiration Date: 01/31/2014

---

196 **BP WEST COAST PRODUCTS LLC 05997** **HAZNET** **S113113898**
18762 VALLEY BLVD **N/A**
BLOOMINGTON, CA 92316

HAZNET:
Year: 2002
Gepaid: CAL000225511
Contact: CARLOS RODRIGUEZ
Telephone: 7146705402
Mailing Name: Not reported
Mailing Address: PO BOX 6038
Mailing City,St,Zip: ARTESIA, CA 907026038
Gen County: Not reported
TSD EPA ID: CAT080013352
TSD County: Not reported
Waste Category: Aqueous solution with total organic residues less than 10 percent
Disposal Method: Recycler
Tons: 6.04
Facility County: San Bernardino

---

196 **ARCO #83021** **San Bern. Co. Permit** **S103950562**
18762 VALLEY BLVD **N/A**
BLOOMINGTON, CA 92316

San Bern. Co. Permit:
Region: SAN BERNARDINO
Facility ID: FA0001043
Owner: WANG & SUN ENTERPRISES, INC.
Permit Number: PT0009333
Permit Category: HAZMAT HANDLER 0-10 EMPLOYEES
Facility Status: ACTIVE
Expiration Date: 10/31/2013

Region: SAN BERNARDINO
Facility ID: FA0001043
Owner: WANG & SUN ENTERPRISES, INC.
Permit Number: PT0010661
Permit Category: UST OWNERSHIP/OPERATING PERMIT (PER UST)
Facility Status: ACTIVE
Expiration Date: 10/31/2013

Region: SAN BERNARDINO
Facility ID: FA0001043
Owner: WANG & SUN ENTERPRISES, INC.
Permit Number: PT0010662
Permit Category: UST OWNERSHIP/OPERATING PERMIT (PER UST)
Facility Status: ACTIVE
Expiration Date: 10/31/2013

Region: SAN BERNARDINO
Facility ID: FA0001043
Owner: WANG & SUN ENTERPRISES, INC.
Permit Number: PT0010663

Map ID	Site	Database(s)	EPA ID Number

ARCO #83021 (Continued) **S103950562**

Permit Category: UST OWNERSHIP/OPERATING PERMIT (PER UST)
Facility Status: ACTIVE
Expiration Date: 10/31/2013

Region: SAN BERNARDINO
Facility ID: FA0001043
Owner: WANG & SUN ENTERPRISES, INC.
Permit Number: PT0013710
Permit Category: WASTE INCIDENTAL UST OPERATION ONLY
Facility Status: ACTIVE
Expiration Date: 10/31/2013

Region: SAN BERNARDINO
Facility ID: FA0001043
Owner: WANG & SUN ENTERPRISES, INC.
Permit Number: PT0023441
Permit Category: WASTE INCIDENTAL UST OPERATION ONLY
Facility Status: INACTIVE
Expiration Date: 10/31/2010

---

196 **ARCO PRODUCTS COMPANY** **HAZNET** **S113089323**
18762 VALLEY BLVD **N/A**
BLOOMINGTON, CA 92316

HAZNET:
Year: 1998
Gepaid: CAL000170205
Contact: ARCO PRODUCT COMPANY
Telephone: 7146705407
Mailing Name: Not reported
Mailing Address: PO BOX 6038
Mailing City,St,Zip: ARTESIA, CA 907026038
Gen County: Not reported
TSD EPA ID: CAT080013352
TSD County: Not reported
Waste Category: Aqueous solution with total organic residues less than 10 percent
Disposal Method: Recycler
Tons: .9382
Facility County: San Bernardino

---

196 **ARCO AM/PM # 5997** **UST** **U003937873**
18762 VALLEY BLVD **N/A**
BLOOMINGTON, CA 92316

UST:
Facility ID: 98046086
Latitude: 34.07057
Longitude: -117.39477

Map ID	Site	Database(s)	EPA ID Number
196	**BP WEST COAST PRODUCTS LLC 5997** **18762 VALLEY BLVD** **BLOOMINGTON, CA 92316**	**HAZNET**	**S113176150** **N/A**

HAZNET:

Year:	2008
Gepaid:	CAR000103846
Contact:	RUTH HA / WASTE SPECIALIST
Telephone:	5035246191
Mailing Name:	Not reported
Mailing Address:	PO BOX 80249
Mailing City,St,Zip:	RCHO STA MARG, CA 926880000
Gen County:	Not reported
TSD EPA ID:	CAD008302903
TSD County:	Not reported
Waste Category:	Other organic solids
Disposal Method:	Storage, Bulking, And/Or Transfer Off Site--No Treatment/Reovery (H010-H129) Or (H131-H135)
Tons:	0.1725
Facility County:	San Bernardino

Year:	2008
Gepaid:	CAR000103846
Contact:	RUTH HA / WASTE SPECIALIST
Telephone:	5035246191
Mailing Name:	Not reported
Mailing Address:	PO BOX 80249
Mailing City,St,Zip:	RCHO STA MARG, CA 926880000
Gen County:	Not reported
TSD EPA ID:	CAT080013352
TSD County:	Not reported
Waste Category:	Aqueous solution with total organic residues less than 10 percent
Disposal Method:	Other Recovery Of Reclamation For Reuse Including Acid Regeneration, Organics Recovery Ect
Tons:	3.003
Facility County:	San Bernardino

Year:	2007
Gepaid:	CAR000103846
Contact:	RUTH HA / WASTE SPECIALIST
Telephone:	5035246191
Mailing Name:	Not reported
Mailing Address:	PO BOX 80249
Mailing City,St,Zip:	RCHO STA MARG, CA 926880000
Gen County:	Not reported
TSD EPA ID:	CAT080013352
TSD County:	Not reported
Waste Category:	Aqueous solution with total organic residues less than 10 percent
Disposal Method:	Discharge To Sewer/Potw Or Npdes(With Prior Storage--With Or Without Treatment)
Tons:	0.23
Facility County:	San Bernardino

Year:	2007
Gepaid:	CAR000103846
Contact:	RUTH HA / WASTE SPECIALIST
Telephone:	5035246191
Mailing Name:	Not reported
Mailing Address:	PO BOX 80249

Map ID	Site	Database(s)	EPA ID Number

BP WEST COAST PRODUCTS LLC 5997 (Continued) **S113176150**

Mailing City,St,Zip: RCHO STA MARG, CA 926880000
Gen County: Not reported
TSD EPA ID: CAD008302903
TSD County: Not reported
Waste Category: Other organic solids
Disposal Method: Storage, Bulking, And/Or Transfer Off Site--No Treatment/Reovery (H010-H129) Or (H131-H135)
Tons: 0.18
Facility County: San Bernardino

Year: 2006
Gepaid: CAR000103846
Contact: JACK OMAN WASTE SPECIALIST
Telephone: 7146703958
Mailing Name: Not reported
Mailing Address: PO BOX 80249
Mailing City,St,Zip: RCHO STA MARG, CA 926880000
Gen County: Not reported
TSD EPA ID: CAD008302903
TSD County: Not reported
Waste Category: Other organic solids
Disposal Method: Transfer Station
Tons: 0.1
Facility County: San Bernardino

Click this hyperlink while viewing on your computer to access
9 additional CA_HAZNET: record(s) in the EDR Site Report.

---

196 **BLOOMINGTON OIL INC** **HAZNET** **S113157230**
18762 VALLEY BLVD **N/A**
BLOOMINGTON, CA 92316

HAZNET:
Year: 2011
Gepaid: CAL000346914
Contact: JOSE AVEROUS
Telephone: 9094210768
Mailing Name: Not reported
Mailing Address: 2629 ROCKY TRAIL RD
Mailing City,St,Zip: DIAMOND BAR, CA 917653610
Gen County: Not reported
TSD EPA ID: CAD028409019
TSD County: Not reported
Waste Category: Other organic solids
Disposal Method: Storage, Bulking, And/Or Transfer Off Site--No Treatment/Reovery (H010-H129) Or (H131-H135)
Tons: 0.1
Facility County: San Bernardino

Year: 2011
Gepaid: CAL000346914
Contact: JOSE AVEROUS
Telephone: 9094210768
Mailing Name: Not reported
Mailing Address: 2629 ROCKY TRAIL RD
Mailing City,St,Zip: DIAMOND BAR, CA 917653610
Gen County: Not reported
TSD EPA ID: CAD028409019

Map ID	Site	Database(s)	EPA ID Number

BLOOMINGTON OIL INC (Continued) **S113157230**

TSD County: Not reported
Waste Category: Tank bottom waste
Disposal Method: Discharge To Sewer/Potw Or Npdes(With Prior Storage--With Or Without Treatment)
Tons: 0.22935
Facility County: San Bernardino

---

196 **BAKER'S DRIVE THRU #116** **San Bern. Co. Permit** **S109598413**
18775 VALLEY BLVD **N/A**
BLOOMINGTON, CA 92316

San Bern. Co. Permit:
Region: SAN BERNARDINO
Facility ID: FA0012318
Owner: BAKER'S BURGERS INC
Permit Number: PT0021846
Permit Category: BULK CO2 AT RETAIL FOOD FACILITIES
Facility Status: INACTIVE
Expiration Date: 05/31/2010

---

196 **CHEVRON STATION #8646** **UST** **U003938913**
18745 VALLEY BLVD **SWEEPS UST** **N/A**
BLOOMINGTON, CA 92316

UST:
Facility ID: 86008635
Latitude: 34.07043
Longitude: -117.39502

SWEEPS UST:
Status: Active
Comp Number: 8635
Number: 1
Board Of Equalization: 44-021359
Referral Date: 07-28-92
Action Date: 12-16-93
Created Date: 02-29-88
Tank Status: Not reported
Owner Tank Id: Not reported
Swrcb Tank Id: Not reported
Actv Date: Not reported
Capacity: Not reported
Tank Use: Not reported
Stg: Not reported
Content: Not reported
Number Of Tanks: Not reported

Status: Not reported
Comp Number: 8635
Number: Not reported
Board Of Equalization: 44-021359
Referral Date: Not reported
Action Date: Not reported
Created Date: Not reported
Tank Status: Not reported
Owner Tank Id: Not reported

Map ID	Site	Database(s)	EPA ID Number

CHEVRON STATION #8646 (Continued) **U003938913**

Swrcb Tank Id: 36-000-008635-000001
Actv Date: Not reported
Capacity: 8000
Tank Use: M.V. FUEL
Stg: PRODUCT
Content: PRM UNLEADED
Number Of Tanks: 4

Status: Not reported
Comp Number: 8635
Number: Not reported
Board Of Equalization: 44-021359
Referral Date: Not reported
Action Date: Not reported
Created Date: Not reported
Tank Status: Not reported
Owner Tank Id: Not reported
Swrcb Tank Id: 36-000-008635-000002
Actv Date: Not reported
Capacity: 7500
Tank Use: M.V. FUEL
Stg: PRODUCT
Content: REG UNLEADED
Number Of Tanks: Not reported

Status: Not reported
Comp Number: 8635
Number: Not reported
Board Of Equalization: 44-021359
Referral Date: Not reported
Action Date: Not reported
Created Date: Not reported
Tank Status: Not reported
Owner Tank Id: Not reported
Swrcb Tank Id: 36-000-008635-000003
Actv Date: Not reported
Capacity: 3000
Tank Use: M.V. FUEL
Stg: PRODUCT
Content: UNLEADED +
Number Of Tanks: Not reported

Status: Not reported
Comp Number: 8635
Number: Not reported
Board Of Equalization: 44-021359
Referral Date: Not reported
Action Date: Not reported
Created Date: Not reported
Tank Status: Not reported
Owner Tank Id: Not reported
Swrcb Tank Id: 36-000-008635-000004
Actv Date: Not reported
Capacity: 1000
Tank Use: OIL
Stg: WASTE
Content: WASTE OIL

Map ID	Site	Database(s)	EPA ID Number
	CHEVRON STATION #8646 (Continued)		**U003938913**
	Number Of Tanks: Not reported		

---

196 **CHEVRON #9-8646** **LUST** **S103066079**
18745 **N/A**
BLOOMINGTON, CA 92316

LUST REG 8:

Region:	8
County:	San Bernardino
Regional Board:	Santa Ana Region
Facility Status:	Case Closed
Case Number:	083602427T
Local Case Num:	94002
Case Type:	Soil only
Substance:	Gasoline
Qty Leaked:	Not reported
Abate Method:	Not reported
Cross Street:	CEDAR
Enf Type:	CLOS
Funding:	Not reported
How Discovered:	Tank Closure
How Stopped:	Not reported
Leak Cause:	UNK
Leak Source:	UNK
Global ID:	T0607100317
How Stopped Date:	12/7/1993
Enter Date:	4/13/1994
Review Date:	Not reported
Prelim Assess:	12/23/1993
Discover Date:	12/7/1993
Enforcement Date:	Not reported
Close Date:	6/24/1997
Workplan:	Not reported
Pollution Char:	Not reported
Remed Plan:	Not reported
Remed Action:	3/1/1993
Monitoring:	Not reported
Enter Date:	4/13/1994
GW Qualifies:	Not reported
Soil Qualifies:	Not reported
Operator:	Not reported
Facility Contact:	Not reported
Interim:	Not reported
Oversite Program:	LUST
Latitude:	34.0702212
Longitude:	-117.3952627
MTBE Date:	Not reported
Max MTBE GW:	Not reported
MTBE Concentration:	0
Max MTBE Soil:	Not reported
MTBE Fuel:	1
MTBE Tested:	Site NOT Tested for MTBE.Includes Unknown and Not Analyzed.
MTBE Class:	*
Staff:	RS
Staff Initials:	CB5
Lead Agency:	Local Agency
Local Agency:	36000L
Hydr Basin #:	UPPER SANTA ANA VALL

Map ID	Site	Database(s)	EPA ID Number

CHEVRON #9-8646 (Continued) **S103066079**

Beneficial: Not reported
Priority: Not reported
Cleanup Fund Id: Not reported
Work Suspended: Not reported
Summary: Not reported

---

196 **CHEVRON 98646** **HAZNET** **S113043022**
18745 VALLEY BLVD **N/A**
BLOOMINGTON, CA 92316

HAZNET:

Year: 2002
Gepaid: CAL000055324
Contact: KATHY NORRIS
Telephone: 9258425931
Mailing Name: Not reported
Mailing Address: PO BOX 6004
Mailing City,St,Zip: SAN RAMON, CA 945830000
Gen County: Not reported
TSD EPA ID: CAD008302903
TSD County: Not reported
Waste Category: Aqueous solution with total organic residues less than 10 percent
Disposal Method: Recycler
Tons: 0.14
Facility County: San Bernardino

Year: 1999
Gepaid: CAL000055324
Contact: CHERVON PRODUCTS CO
Telephone: 9258425931
Mailing Name: Not reported
Mailing Address: PO BOX 6004
Mailing City,St,Zip: SAN RAMON, CA 945830000
Gen County: Not reported
TSD EPA ID: CAT080013352
TSD County: Not reported
Waste Category: Aqueous solution with total organic residues less than 10 percent
Disposal Method: Not reported
Tons: .3753
Facility County: San Bernardino

Year: 1994
Gepaid: CAL000055324
Contact: CHERVON PRODUCTS CO
Telephone: 9258425931
Mailing Name: Not reported
Mailing Address: PO BOX 6004
Mailing City,St,Zip: SAN RAMON, CA 945830000
Gen County: Not reported
TSD EPA ID: AZD982441263
TSD County: Not reported
Waste Category: Gas scrubber waste
Disposal Method: Treatment, Incineration
Tons: .2500
Facility County: San Bernardino

Year: 1993
Gepaid: CAL000055324

Map ID	Site	Database(s)	EPA ID Number

CHEVRON 98646 (Continued) **S113043022**

Contact:	CHERVON PRODUCTS CO
Telephone:	9258425931
Mailing Name:	Not reported
Mailing Address:	PO BOX 6004
Mailing City,St,Zip:	SAN RAMON, CA 945830000
Gen County:	Not reported
TSD EPA ID:	CAD982484933
TSD County:	Not reported
Waste Category:	Other empty containers 30 gallons or more
Disposal Method:	Recycler
Tons:	9.75
Facility County:	San Bernardino

Year:	1993
Gepaid:	CAL000055324
Contact:	CHERVON PRODUCTS CO
Telephone:	9258425931
Mailing Name:	Not reported
Mailing Address:	PO BOX 6004
Mailing City,St,Zip:	SAN RAMON, CA 945830000
Gen County:	Not reported
TSD EPA ID:	CAD980883177
TSD County:	Not reported
Waste Category:	Unspecified oil-containing waste
Disposal Method:	Recycler
Tons:	0.83399999999
Facility County:	San Bernardino

Click this hyperlink while viewing on your computer to access additional CA_HAZNET: detail in the EDR Site Report.

---

196 **98646** **LUST** **U001574561**
18745 VALLEY BLVD **San Bern. Co. Permit** **N/A**
BLOOMINGTON, CA 92316

LUST:

Region:	STATE
Global Id:	T0607100317
Latitude:	34.070151
Longitude:	-117.395501
Case Type:	LUST Cleanup Site
Status:	Completed - Case Closed
Status Date:	06/24/1997
Lead Agency:	SAN BERNARDINO COUNTY
Case Worker:	CB
Local Agency:	SAN BERNARDINO COUNTY
RB Case Number:	083602427T
LOC Case Number:	94002
File Location:	Local Agency
Potential Media Affect:	Soil
Potential Contaminants of Concern:	Gasoline
Site History:	Not reported

Click here to access the California GeoTracker records for this facility:

Contact:

Global Id:	T0607100317
Contact Type:	Regional Board Caseworker

Map ID	Site	Database(s)	EPA ID Number

98646 (Continued) **U001574561**

Contact Name: ROSE SCOTT
Organization Name: SANTA ANA RWQCB (REGION 8)
Address: 3737 MAIN STREET, SUITE 500
City: RIVERSIDE
Email: rscott@waterboards.ca.gov
Phone Number: 9513206375

Global Id: T0607100317
Contact Type: Local Agency Caseworker
Contact Name: CURTIS BRUNDAGE
Organization Name: SAN BERNARDINO COUNTY
Address: 620 S. E STREET
City: SAN BERNARDINO
Email: cbrundage@sbcfire.org
Phone Number: Not reported

Status History:
Global Id: T0607100317
Status: Completed - Case Closed
Status Date: 06/24/1997

Global Id: T0607100317
Status: Open - Case Begin Date
Status Date: 03/01/1993

Global Id: T0607100317
Status: Open - Remediation
Status Date: 03/01/1993

Global Id: T0607100317
Status: Open - Site Assessment
Status Date: 12/23/1993

Regulatory Activities:
Global Id: T0607100317
Action Type: ENFORCEMENT
Date: 01/27/1997
Action: Closure/No Further Action Letter

Global Id: T0607100317
Action Type: Other
Date: 01/01/1950
Action: Leak Discovery

Global Id: T0607100317
Action Type: Other
Date: 01/01/1950
Action: Leak Reported

Global Id: T0607100317
Action Type: REMEDIATION
Date: 01/01/1950
Action: Excavation

Global Id: T0607100317
Action Type: Other

Map ID	Site	Database(s)	EPA ID Number

98646 (Continued) **U001574561**

Date: 01/01/1950
Action: Leak Stopped

Global Id: T0607100317
Action Type: ENFORCEMENT
Date: 06/24/1997
Action: Closure/No Further Action Letter

San Bern. Co. Permit:
Region: SAN BERNARDINO
Facility ID: FA0001903
Owner: CHEVRON PRODUCTS CO
Permit Number: PT0002098
Permit Category: SPECIAL HANDLER
Facility Status: INACTIVE
Expiration Date: 07/31/2006

Region: SAN BERNARDINO
Facility ID: FA0001903
Owner: CHEVRON PRODUCTS CO
Permit Number: PT0002103
Permit Category: SPECIAL GENERATOR
Facility Status: INACTIVE
Expiration Date: 07/31/2006

Region: SAN BERNARDINO
Facility ID: FA0001903
Owner: CHEVRON PRODUCTS CO
Permit Number: PT0012005
Permit Category: UST OWNERSHIP/OPERATING PERMIT (PER UST)
Facility Status: INACTIVE
Expiration Date: 07/31/2005

Region: SAN BERNARDINO
Facility ID: FA0001903
Owner: CHEVRON PRODUCTS CO
Permit Number: PT0012006
Permit Category: UST OWNERSHIP/OPERATING PERMIT (PER UST)
Facility Status: INACTIVE
Expiration Date: 07/31/2005

Region: SAN BERNARDINO
Facility ID: FA0001903
Owner: CHEVRON PRODUCTS CO
Permit Number: PT0012007
Permit Category: UST OWNERSHIP/OPERATING PERMIT (PER UST)
Facility Status: INACTIVE
Expiration Date: 07/31/2005

Region: SAN BERNARDINO
Facility ID: FA0001903
Owner: CHEVRON PRODUCTS CO
Permit Number: PT0012008
Permit Category: UST OWNERSHIP/OPERATING PERMIT (PER UST)
Facility Status: INACTIVE
Expiration Date: 07/31/2005

Map ID	Site	Database(s)	EPA ID Number
196	**CHEVRON STATION NO 98646** **18745 VALLEY BLVD** **BLOOMINGTON, CA 92316**	**RCRA NonGen / NLR** **FINDS** **HAZNET**	**1006805244** **CAR000125047**

RCRA NonGen / NLR:

Date form received by agency:	03/07/2013
Facility name:	CHEVRON STATION NO 98646
Facility address:	18745 VALLEY BLVD BLOOMINGTON, CA 92316
EPA ID:	CAR000125047
Mailing address:	PO BOX 6004 SAN RAMON, CA 94583
Contact:	KATHY NORRIS SLUSHER
Contact address:	PO BOX 6004 SAN RAMON, CA 94583
Contact country:	US
Contact telephone:	877-386-6044
Contact email:	NAWTDESK@CHEVRON.COM
EPA Region:	09
Classification:	Non-Generator
Description:	Handler: Non-Generators do not presently generate hazardous waste

Owner/Operator Summary:

Owner/operator name:	CHEVRON USA
Owner/operator address:	PO BOX 6004 SAN RAMON, CA 94583
Owner/operator country:	US
Owner/operator telephone:	877-386-6044
Legal status:	Private
Owner/Operator Type:	Owner
Owner/Op start date:	07/27/2004
Owner/Op end date:	Not reported

Owner/operator name:	KATHY NORRIS SLUSHER
Owner/operator address:	Not reported Not reported
Owner/operator country:	US
Owner/operator telephone:	Not reported
Legal status:	Private
Owner/Operator Type:	Operator
Owner/Op start date:	07/27/2004
Owner/Op end date:	Not reported

Handler Activities Summary:

U.S. importer of hazardous waste:	No
Mixed waste (haz. and radioactive):	No
Recycler of hazardous waste:	No
Transporter of hazardous waste:	No
Treater, storer or disposer of HW:	No
Underground injection activity:	No
On-site burner exemption:	No
Furnace exemption:	No
Used oil fuel burner:	No
Used oil processor:	No
User oil refiner:	No
Used oil fuel marketer to burner:	No
Used oil Specification marketer:	No
Used oil transfer facility:	No

Map ID	Site	Database(s)	EPA ID Number

CHEVRON STATION NO 98646 (Continued) **1006805244**

Used oil transporter: No

Historical Generators:
Date form received by agency: 06/17/2002
Facility name: CHEVRON STATION NO 98646
Classification: Small Quantity Generator

Violation Status: No violations found

FINDS:

Registry ID: 110013309384

Environmental Interest/Information System
California Hazardous Waste Tracking System - Datamart (HWTS-DATAMART) provides California with information on hazardous waste shipments for generators, transporters, and treatment, storage, and disposal facilities.

RCRAInfo is a national information system that supports the Resource Conservation and Recovery Act (RCRA) program through the tracking of events and activities related to facilities that generate, transport, and treat, store, or dispose of hazardous waste. RCRAInfo allows RCRA program staff to track the notification, permit, compliance, and corrective action activities required under RCRA.

HAZNET:
Year: 2004
Gepaid: CAR000125047
Contact: Kathy Norris
Telephone: 9258425931
Mailing Name: Not reported
Mailing Address: PO BOX 6004
Mailing City,St,Zip: San Ramon, CA 94583
Gen County: Not reported
TSD EPA ID: CAT080013352
TSD County: Not reported
Waste Category: Tank bottom waste
Disposal Method: Recycler
Tons: 2.5
Facility County: San Bernardino

Year: 2004
Gepaid: CAR000125047
Contact: Kathy Norris
Telephone: 9258425931
Mailing Name: Not reported
Mailing Address: PO BOX 6004
Mailing City,St,Zip: San Ramon, CA 94583
Gen County: Not reported
TSD EPA ID: CAD008302903
TSD County: Not reported
Waste Category: Unspecified oil-containing waste
Disposal Method: Recycler
Tons: 2.5
Facility County: San Bernardino

Map ID	Site	Database(s)	EPA ID Number

CHEVRON STATION NO 98646 (Continued) **1006805244**

Year:	2004
Gepaid:	CAR000125047
Contact:	Kathy Norris
Telephone:	9258425931
Mailing Name:	Not reported
Mailing Address:	PO BOX 6004
Mailing City,St,Zip:	San Ramon, CA 94583
Gen County:	Not reported
TSD EPA ID:	CAD982484933
TSD County:	Not reported
Waste Category:	Other empty containers 30 gallons or more
Disposal Method:	Not reported
Tons:	11.2
Facility County:	San Bernardino

Year:	2003
Gepaid:	CAR000125047
Contact:	Kathy Norris
Telephone:	9258425931
Mailing Name:	Not reported
Mailing Address:	PO BOX 6004
Mailing City,St,Zip:	San Ramon, CA 94583
Gen County:	Not reported
TSD EPA ID:	CAD008302903
TSD County:	Not reported
Waste Category:	Aqueous solution with total organic residues less than 10 percent
Disposal Method:	Recycler
Tons:	0.14
Facility County:	San Bernardino

---

196 **NICK NAZARI** **HAZNET** **S113774997**
10148 CHURCH ST **N/A**
BLOOMINGTON, CA 92316

HAZNET:

Year:	2012
Gepaid:	CAC002687757
Contact:	NICK NAZARI
Telephone:	9097726563
Mailing Name:	Not reported
Mailing Address:	8777 HAVEN AVE
Mailing City,St,Zip:	RANCHO CUCAMONGA, CA 91730
Gen County:	San Bernardino
TSD EPA ID:	CAD028409019
TSD County:	Los Angeles
Waste Category:	Not reported
Disposal Method:	Discharge To Sewer/Potw Or Npdes(With Prior Storage--With Or Without Treatment)
Tons:	0.1668
Facility County:	San Bernardino

Map ID	Site	Database(s)	EPA ID Number
197	**SUZAN MOREN** **18830 VALLEY BLVD** **BLOOMINGTON, CA 92316**	**HAZNET**	**S112916562** **N/A**

HAZNET:

Year:	2001
Gepaid:	CAC002372415
Contact:	MARVIN THOMPSON
Telephone:	9098774812
Mailing Name:	Not reported
Mailing Address:	443 S WILLOW AVE
Mailing City,St,Zip:	RIALTO, CA 923760000
Gen County:	Not reported
TSD EPA ID:	CAT080013352
TSD County:	Not reported
Waste Category:	Waste oil and mixed oil
Disposal Method:	Recycler
Tons:	0.33
Facility County:	San Bernardino

Map ID	Site	Database(s)	EPA ID Number
197	**RAYMONDS LAWNMOWER** **18830 VALLEY** **BLOOMINGTON, CA 92316**	**HAZNET**	**S113054418** **N/A**

HAZNET:

Year:	1998
Gepaid:	CAL000084424
Contact:	Not reported
Telephone:	0000000000
Mailing Name:	Not reported
Mailing Address:	18830 VALLEY BLVD
Mailing City,St,Zip:	BLOOMINGTON, CA 923160000
Gen County:	Not reported
TSD EPA ID:	CAT080013352
TSD County:	Not reported
Waste Category:	Aqueous solution with total organic residues less than 10 percent
Disposal Method:	Recycler
Tons:	.2293
Facility County:	San Bernardino

Map ID	Site	Database(s)	EPA ID Number
197	**RAYMOND'S REPAIR** **18830 VALLEY BLVD** **BLOOMINGTON, CA 92316**	**San Bern. Co. Permit**	**S103983810** **N/A**

San Bern. Co. Permit:

Region:	SAN BERNARDINO
Facility ID:	FA0005608
Owner:	ESPIRITO, GRACELIA
Permit Number:	PT0006035
Permit Category:	CONDITIONALLY EXEMPT SMALL QUANTITY GENERATOR
Facility Status:	INACTIVE
Expiration Date:	08/31/2002

Map ID	Site	Database(s)	EPA ID Number

197 **TJ'S TRANSMISSIONS** **San Bern. Co. Permit** **S100570683**
18829 VALLEY BLVD **N/A**
BLOOMINGTON, CA 92316

San Bern. Co. Permit:

Region:	SAN BERNARDINO
Facility ID:	FA0007997
Owner:	CESENA, FRANK
Permit Number:	PT0014060
Permit Category:	SPECIAL GENERATOR
Facility Status:	ACTIVE
Expiration Date:	10/31/2012

Region:	SAN BERNARDINO
Facility ID:	FA0007997
Owner:	CESENA, FRANK
Permit Number:	PT0014061
Permit Category:	SPECIAL HANDLER
Facility Status:	ACTIVE
Expiration Date:	10/31/2012

---

197 **BLOOMINGTON CAR CARE CENTER** **HAZNET** **S113038601**
18829 VALLEY BLVD **N/A**
BLOOMINGTON, CA 92316

HAZNET:

Year:	1995
Gepaid:	CAL000042421
Contact:	MERRILL LAWRENCE&SUSA
Telephone:	0000000000
Mailing Name:	Not reported
Mailing Address:	16072 NIPPET LN
Mailing City,St,Zip:	MORENO VALLEY, CA 925512210
Gen County:	Not reported
TSD EPA ID:	CAT080013352
TSD County:	Not reported
Waste Category:	Aqueous solution with total organic residues 10 percent or more
Disposal Method:	Recycler
Tons:	.4378
Facility County:	San Bernardino

---

197 **BLOOMINGTON CAR CARE CENTER** **HAZNET** **S113030471**
18829 VALLEY BLVD **N/A**
BLOOMINGTON, CA 92316

HAZNET:

Year:	1994
Gepaid:	CAL000024451
Contact:	MERRILL SUSAN
Telephone:	0000000000
Mailing Name:	Not reported
Mailing Address:	18829 VALLEY BLVD
Mailing City,St,Zip:	BLOOMINGTON, CA 923160000
Gen County:	Not reported
TSD EPA ID:	CAT080013352
TSD County:	Not reported
Waste Category:	Unspecified aqueous solution
Disposal Method:	Recycler

Map ID	Site	Database(s)	EPA ID Number

BLOOMINGTON CAR CARE CENTER (Continued) **S113030471**

Tons: .2293
Facility County: San Bernardino

Year: 1994
Gepaid: CAL000024451
Contact: MERRILL SUSAN
Telephone: 0000000000
Mailing Name: Not reported
Mailing Address: 18829 VALLEY BLVD
Mailing City,St,Zip: BLOOMINGTON, CA 923160000
Gen County: Not reported
TSD EPA ID: CAD093459485
TSD County: Not reported
Waste Category: Hydrocarbon solvents (benzene, hexane, Stoddard, Etc.)
Disposal Method: Not reported
Tons: .0792
Facility County: San Bernardino

Year: 1994
Gepaid: CAL000024451
Contact: MERRILL SUSAN
Telephone: 0000000000
Mailing Name: Not reported
Mailing Address: 18829 VALLEY BLVD
Mailing City,St,Zip: BLOOMINGTON, CA 923160000
Gen County: Not reported
TSD EPA ID: CAD099452708
TSD County: Not reported
Waste Category: Aqueous solution with total organic residues less than 10 percent
Disposal Method: Recycler
Tons: .5212
Facility County: San Bernardino

Year: 1993
Gepaid: CAL000024451
Contact: MERRILL SUSAN
Telephone: 0000000000
Mailing Name: Not reported
Mailing Address: 18829 VALLEY BLVD
Mailing City,St,Zip: BLOOMINGTON, CA 923160000
Gen County: Not reported
TSD EPA ID: Not reported
TSD County: Not reported
Waste Category: Aqueous solution with total organic residues less than 10 percent
Disposal Method: Recycler
Tons: 0.20849999999
Facility County: San Bernardino

Year: 1993
Gepaid: CAL000024451
Contact: MERRILL SUSAN
Telephone: 0000000000
Mailing Name: Not reported
Mailing Address: 18829 VALLEY BLVD
Mailing City,St,Zip: BLOOMINGTON, CA 923160000
Gen County: Not reported
TSD EPA ID: CAD099452708

Map ID	Site	Database(s)	EPA ID Number

BLOOMINGTON CAR CARE CENTER (Continued) **S113030471**

TSD County: Not reported
Waste Category: Aqueous solution with total organic residues less than 10 percent
Disposal Method: Not reported
Tons: 0
Facility County: San Bernardino

Click this hyperlink while viewing on your computer to access additional CA_HAZNET: detail in the EDR Site Report.

---

197 **TJ'S TRANSMISSIONS** **HAZNET** **S113115915**
18839 VALLEY BLVD **N/A**
BLOOMINGTON, CA 92316

HAZNET:
Year: 2004
Gepaid: CAL000234531
Contact: FRANK CESENA-OWNER
Telephone: 9097467050
Mailing Name: Not reported
Mailing Address: 18839 VALLEY BLVD
Mailing City,St,Zip: BLOOMINGTON, CA 923162210
Gen County: Not reported
TSD EPA ID: CAT080033681
TSD County: Not reported
Waste Category: Unspecified sludge waste
Disposal Method: Disposal, Land Fill
Tons: 0.22
Facility County: San Bernardino

Year: 2002
Gepaid: CAL000234531
Contact: FRANK CESENA-OWNER
Telephone: 9097467050
Mailing Name: Not reported
Mailing Address: 18839 VALLEY BLVD
Mailing City,St,Zip: BLOOMINGTON, CA 923162210
Gen County: Not reported
TSD EPA ID: CAD981696420
TSD County: Not reported
Waste Category: Aqueous solution with total organic residues less than 10 percent
Disposal Method: Recycler
Tons: 0.22
Facility County: San Bernardino

Year: 2002
Gepaid: CAL000234531
Contact: FRANK CESENA-OWNER
Telephone: 9097467050
Mailing Name: Not reported
Mailing Address: 18839 VALLEY BLVD
Mailing City,St,Zip: BLOOMINGTON, CA 923162210
Gen County: Not reported
TSD EPA ID: CAD099452708
TSD County: Not reported
Waste Category: Waste oil and mixed oil
Disposal Method: Recycler
Tons: 2.08
Facility County: San Bernardino

Map ID	Site	Database(s)	EPA ID Number
198	**ADVANCED AUTO BODY** **18648 VALLEY BLVD** **BLOOMINGTON, CA 92316**	**HAZNET**	**S113127990** **N/A**

HAZNET:

Year:	2012
Gepaid:	CAL000273897
Contact:	RAFAEL LEON OWNER
Telephone:	9099848858
Mailing Name:	Not reported
Mailing Address:	18648 VALLEY BLVD
Mailing City,St,Zip:	BLOOMINGTON, CA 923160000
Gen County:	San Bernardino
TSD EPA ID:	CAD008252405
TSD County:	Los Angeles
Waste Category:	Not reported
Disposal Method:	Solvents Recovery
Tons:	0.1008
Facility County:	San Bernardino

Year:	2010
Gepaid:	CAL000273897
Contact:	RAFAEL LEON OWNER
Telephone:	9099848858
Mailing Name:	Not reported
Mailing Address:	18648 VALLEY BLVD
Mailing City,St,Zip:	BLOOMINGTON, CA 923160000
Gen County:	Not reported
TSD EPA ID:	CAD008252405
TSD County:	Not reported
Waste Category:	Unspecified solvent mixture
Disposal Method:	Solvents Recovery
Tons:	0.1008
Facility County:	San Bernardino

Year:	2008
Gepaid:	CAL000273897
Contact:	RAFAEL LEON OWNER
Telephone:	9099848858
Mailing Name:	Not reported
Mailing Address:	18648 VALLEY BLVD
Mailing City,St,Zip:	BLOOMINGTON, CA 92316
Gen County:	Not reported
TSD EPA ID:	CAD008252405
TSD County:	Not reported
Waste Category:	Unspecified solvent mixture
Disposal Method:	Fuel Blending Prior To Energy Recovery At Another Site
Tons:	0.108
Facility County:	San Bernardino

Year:	2007
Gepaid:	CAL000273897
Contact:	RAFAEL LEON OWNER
Telephone:	9099848858
Mailing Name:	Not reported
Mailing Address:	18648 VALLEY BLVD
Mailing City,St,Zip:	BLOOMINGTON, CA 92316
Gen County:	Not reported
TSD EPA ID:	CAD008252405

Map ID	Site	Database(s)	EPA ID Number

ADVANCED AUTO BODY (Continued) **S113127990**

TSD County: Not reported
Waste Category: Unspecified solvent mixture
Disposal Method: Fuel Blending Prior To Energy Recovery At Another Site
Tons: 0.1
Facility County: San Bernardino

Year: 2007
Gepaid: CAL000273897
Contact: RAFAEL LEON OWNER
Telephone: 9099848858
Mailing Name: Not reported
Mailing Address: 18648 VALLEY BLVD
Mailing City,St,Zip: BLOOMINGTON, CA 92316
Gen County: Not reported
TSD EPA ID: CAD008252405
TSD County: Not reported
Waste Category: Unspecified solvent mixture
Disposal Method: Solvents Recovery
Tons: 0.07
Facility County: San Bernardino

Click this hyperlink while viewing on your computer to access
6 additional CA_HAZNET: record(s) in the EDR Site Report.

---

198 **ADVANCED AUTO BODY** **San Bern. Co. Permit** **S105697262**
18648 VALLEY BLVD **N/A**
BLOOMINGTON, CA 92316

San Bern. Co. Permit:
Region: SAN BERNARDINO
Facility ID: FA0000297
Owner: LEON, RAFAEL
Permit Number: PT0007343
Permit Category: SPECIAL GENERATOR
Facility Status: ACTIVE
Expiration Date: 09/30/2013

Region: SAN BERNARDINO
Facility ID: FA0000297
Owner: LEON, RAFAEL
Permit Number: PT0007344
Permit Category: SPECIAL HANDLER
Facility Status: ACTIVE
Expiration Date: 09/30/2013

---

199 **VALLEY CLEANERS** **HAZNET** **S113035007**
18610 VALLEY **N/A**
BLOOMINGTON, CA 92316

HAZNET:
Year: 1996
Gepaid: CAL000034451
Contact: LEE JYE
Telephone: 0000000000
Mailing Name: Not reported
Mailing Address: 18571 VALLEY BLVD

Map ID	Site	Database(s)	EPA ID Number

VALLEY CLEANERS (Continued) **S113035007**

Mailing City,St,Zip: BLOOMINGTON, CA 923161838
Gen County: Not reported
TSD EPA ID: AZD049318009
TSD County: Not reported
Waste Category: Other organic solids
Disposal Method: Transfer Station
Tons: .0400
Facility County: San Bernardino

Year: 1996
Gepaid: CAL000034451
Contact: LEE JYE
Telephone: 0000000000
Mailing Name: Not reported
Mailing Address: 18571 VALLEY BLVD
Mailing City,St,Zip: BLOOMINGTON, CA 923161838
Gen County: Not reported
TSD EPA ID: AZD049318009
TSD County: Not reported
Waste Category: Liquids with pH <= 2
Disposal Method: Transfer Station
Tons: .0834
Facility County: San Bernardino

---

199 **VALLEY CLEANERS** **RCRA-SQG** **1000283292**
18610 VALLEY BLVD **FINDS** **CAD981615370**
BLOOMINGTON, CA 92316 **San Bern. Co. Permit**
HAZNET

RCRA-SQG:
Date form received by agency: 03/04/1991
Facility name: VALLEY CLEANERS
Facility address: 18610 VALLEY BLVD
BLOOMINGTON, CA 92316
EPA ID: CAD981615370
Mailing address: VALLEY BLVD
BLOOMINGTON, CA 92316
Contact: ENVIRONMENTAL MANAGER
Contact address: 18610 VALLEY BLVD
BLOOMINGTON, CA 92316
Contact country: US
Contact telephone: (714) 877-9024
Contact email: Not reported
EPA Region: 09
Classification: Small Small Quantity Generator
Description: Handler: generates more than 100 and less than 1000 kg of hazardous waste during any calendar month and accumulates less than 6000 kg of hazardous waste at any time; or generates 100 kg or less of hazardous waste during any calendar month, and accumulates more than 1000 kg of hazardous waste at any time

Owner/Operator Summary:
Owner/operator name: LEE JYE
Owner/operator address: NOT REQUIRED
NOT REQUIRED, ME 99999
Owner/operator country: Not reported
Owner/operator telephone: (415) 555-1212

Map ID	Site	Database(s)	EPA ID Number

VALLEY CLEANERS (Continued) **1000283292**

Legal status: Private
Owner/Operator Type: Owner
Owner/Op start date: Not reported
Owner/Op end date: Not reported

Owner/operator name: NOT REQUIRED
Owner/operator address: NOT REQUIRED
NOT REQUIRED, ME 99999
Owner/operator country: Not reported
Owner/operator telephone: (415) 555-1212
Legal status: Private
Owner/Operator Type: Operator
Owner/Op start date: Not reported
Owner/Op end date: Not reported

Handler Activities Summary:
U.S. importer of hazardous waste: No
Mixed waste (haz. and radioactive): No
Recycler of hazardous waste: No
Transporter of hazardous waste: No
Treater, storer or disposer of HW: No
Underground injection activity: No
On-site burner exemption: No
Furnace exemption: No
Used oil fuel burner: No
Used oil processor: No
User oil refiner: No
Used oil fuel marketer to burner: No
Used oil Specification marketer: No
Used oil transfer facility: No
Used oil transporter: No

Violation Status: No violations found

FINDS:

Registry ID: 110002724918

Environmental Interest/Information System
RCRAInfo is a national information system that supports the Resource Conservation and Recovery Act (RCRA) program through the tracking of events and activities related to facilities that generate, transport, and treat, store, or dispose of hazardous waste. RCRAInfo allows RCRA program staff to track the notification, permit, compliance, and corrective action activities required under RCRA.

San Bern. Co. Permit:
Region: SAN BERNARDINO
Facility ID: FA0007368
Owner: YONG-CHUL YANG
Permit Number: PT0005887
Permit Category: SPECIAL HANDLER
Facility Status: ACTIVE
Expiration Date: 10/31/2013

Region: SAN BERNARDINO

Map ID	Site	Database(s)	EPA ID Number

VALLEY CLEANERS (Continued) **1000283292**

Facility ID: FA0007368
Owner: YONG-CHUL YANG
Permit Number: PT0005888
Permit Category: SPECIAL GENERATOR
Facility Status: ACTIVE
Expiration Date: 10/31/2013

HAZNET:
Year: 2001
Gepaid: CAD981615370
Contact: LINDA LEE/MGR
Telephone: 9096010091
Mailing Name: Not reported
Mailing Address: 18571 VALLEY BLVD
Mailing City,St,Zip: BLOOMINGTON, CA 923161838
Gen County: Not reported
TSD EPA ID: CAD008302903
TSD County: Not reported
Waste Category: Halogenated solvents (chloroforms, methyl chloride, perchloroethylene, etc)
Disposal Method: Not reported
Tons: 0
Facility County: San Bernardino

Year: 2001
Gepaid: CAD981615370
Contact: LINDA LEE/MGR
Telephone: 9096010091
Mailing Name: Not reported
Mailing Address: 18571 VALLEY BLVD
Mailing City,St,Zip: BLOOMINGTON, CA 923161838
Gen County: Not reported
TSD EPA ID: CAD008302903
TSD County: Not reported
Waste Category: Unspecified organic liquid mixture
Disposal Method: Not reported
Tons: 0
Facility County: San Bernardino

Year: 2001
Gepaid: CAD981615370
Contact: LINDA LEE/MGR
Telephone: 9096010091
Mailing Name: Not reported
Mailing Address: 18571 VALLEY BLVD
Mailing City,St,Zip: BLOOMINGTON, CA 923161838
Gen County: Not reported
TSD EPA ID: CAD008302903
TSD County: Not reported
Waste Category: Halogenated solvents (chloroforms, methyl chloride, perchloroethylene, etc)
Disposal Method: Recycler
Tons: 0.2
Facility County: San Bernardino

Year: 1999
Gepaid: CAD981615370

Map ID	Site	Database(s)	EPA ID Number

VALLEY CLEANERS (Continued) **1000283292**

Contact: JYE KEON LEE
Telephone: 9099241166
Mailing Name: Not reported
Mailing Address: 18571 VALLEY BLVD
Mailing City,St,Zip: BLOOMINGTON, CA 923161838
Gen County: Not reported
TSD EPA ID: CAD981397417
TSD County: Not reported
Waste Category: Halogenated solvents (chloroforms, methyl chloride, perchloroethylene, etc)
Disposal Method: Recycler
Tons: .0333
Facility County: San Bernardino

Year: 1998
Gepaid: CAD981615370
Contact: JYE KEON LEE
Telephone: 9099241166
Mailing Name: Not reported
Mailing Address: 18571 VALLEY BLVD
Mailing City,St,Zip: BLOOMINGTON, CA 923161838
Gen County: Not reported
TSD EPA ID: CAD981375983
TSD County: Not reported
Waste Category: Solids or sludges with halogenated organic compounds >= 1,000 Mg./L
Disposal Method: Recycler
Tons: .2584
Facility County: San Bernardino

Click this hyperlink while viewing on your computer to access
2 additional CA_HAZNET: record(s) in the EDR Site Report.

---

199 **COMMUNITY HEALTH SYSTEMS INC DBA BLOOMINGTON COMMUNITY HEALT** **HAZNET** **S113118431**
18601 VALLEY BLVD **N/A**
BLOOMINGTON, CA 92316

HAZNET:
Year: 2012
Gepaid: CAL000249432
Contact: DR R MOORE/CLINIC ADMIN'R
Telephone: 9518369181
Mailing Name: Not reported
Mailing Address: 22675 ALESSANDRO BLVD
Mailing City,St,Zip: MORENO VALLEY, CA 925530000
Gen County: San Bernardino
TSD EPA ID: CAD981429673
TSD County: Marin
Waste Category: Not reported
Disposal Method: Metals Recovery Including Retoring,Smelting,Chemicals,Ect
Tons: 0.2085
Facility County: San Bernardino

Year: 2012
Gepaid: CAL000249432
Contact: DR R MOORE/CLINIC ADMIN'R
Telephone: 9518369181
Mailing Name: Not reported
Mailing Address: 22675 ALESSANDRO BLVD

Map ID	Site	Database(s)	EPA ID Number

COMMUNITY HEALTH SYSTEMS INC DBA BLOOMINGTON COMMUNITY HEALT (Continued) **S113118431**

Mailing City,St,Zip: MORENO VALLEY, CA 925530000
Gen County: San Bernardino
TSD EPA ID: CAD981429673
TSD County: Marin
Waste Category: Not reported
Disposal Method: Metals Recovery Including Retoring,Smelting,Chemicals,Ect
Tons: 0.2085
Facility County: San Bernardino

Year: 2012
Gepaid: CAL000249432
Contact: DR R MOORE/CLINIC ADMIN'R
Telephone: 9518369181
Mailing Name: Not reported
Mailing Address: 22675 ALESSANDRO BLVD
Mailing City,St,Zip: MORENO VALLEY, CA 925530000
Gen County: San Bernardino
TSD EPA ID: CAD981429673
TSD County: Marin
Waste Category: Not reported
Disposal Method: Metals Recovery Including Retoring,Smelting,Chemicals,Ect
Tons: 0.2085
Facility County: San Bernardino

Year: 2011
Gepaid: CAL000249432
Contact: DR. R MOORE, DDS/QA&DENTAL DIR
Telephone: 9515712300
Mailing Name: Not reported
Mailing Address: 22675 ALESSANDRO BLVD
Mailing City,St,Zip: MORENO VALLEY, CA 925530000
Gen County: Not reported
TSD EPA ID: CAD981429673
TSD County: Not reported
Waste Category: Photochemicals/photoprocessing waste
Disposal Method: Metals Recovery Including Retoring,Smelting,Chemicals,Ect
Tons: 0.2502
Facility County: San Bernardino

Year: 2011
Gepaid: CAL000249432
Contact: DR. R MOORE, DDS/QA&DENTAL DIR
Telephone: 9515712300
Mailing Name: Not reported
Mailing Address: 22675 ALESSANDRO BLVD
Mailing City,St,Zip: MORENO VALLEY, CA 925530000
Gen County: Not reported
TSD EPA ID: CAD981429673
TSD County: Not reported
Waste Category: Photochemicals/photoprocessing waste
Disposal Method: Metals Recovery Including Retoring,Smelting,Chemicals,Ect
Tons: 0.2502
Facility County: San Bernardino

Click this hyperlink while viewing on your computer to access
28 additional CA_HAZNET: record(s) in the EDR Site Report.

Map ID	Site	Database(s)	EPA ID Number
199	**VALLEY CLEANERS** **18571 VALLEY BLVD** **BLOOMINGTON, CA 92316**	**HAZNET**	**S113137785** **N/A**

HAZNET:

Year:	2006
Gepaid:	CAL000295436
Contact:	CHOONG AHN
Telephone:	9098779024
Mailing Name:	Not reported
Mailing Address:	18571 VALLEY BLVD
Mailing City,St,Zip:	BLOOMINGTON, CA 923161857
Gen County:	Not reported
TSD EPA ID:	CAT000613893
TSD County:	Not reported
Waste Category:	Liquids with halogenated organic compounds >= 1,000 Mg./L
Disposal Method:	Transfer Station
Tons:	0.1
Facility County:	San Bernardino

Year:	2005
Gepaid:	CAL000295436
Contact:	CHOONG AHN
Telephone:	9098779024
Mailing Name:	Not reported
Mailing Address:	18571 VALLEY BLVD
Mailing City,St,Zip:	BLOOMINGTON, CA 923161857
Gen County:	Not reported
TSD EPA ID:	CAT000613893
TSD County:	Not reported
Waste Category:	Liquids with halogenated organic compounds >= 1,000 Mg./L
Disposal Method:	Transfer Station
Tons:	0.16
Facility County:	San Bernardino

Map ID	Site	Database(s)	EPA ID Number
199	**VALLEY CLEANERS** **18571 VALLEY BLVD** **BLOOMINGTON, CA 92316**	**San Bern. Co. Permit**	**S104771802** **N/A**

San Bern. Co. Permit:

Region:	SAN BERNARDINO
Facility ID:	FA0009859
Owner:	AHN, CHOONG HONG
Permit Number:	PT0016759
Permit Category:	SPECIAL GENERATOR
Facility Status:	ACTIVE
Expiration Date:	05/31/2014

Region:	SAN BERNARDINO
Facility ID:	FA0009859
Owner:	AHN, CHOONG HONG
Permit Number:	PT0016760
Permit Category:	SPECIAL HANDLER
Facility Status:	ACTIVE
Expiration Date:	05/31/2014

Region:	SAN BERNARDINO
Facility ID:	FA0007015
Owner:	LEE, JYE
Permit Number:	PT0005789

Map ID	Site	Database(s)	EPA ID Number

VALLEY CLEANERS (Continued) **S104771802**

Permit Category: HAZMAT HANDLER 0-10 EMPLOYEES (W/GEN PRMT)
Facility Status: INACTIVE
Expiration Date: 11/30/2005

Region: SAN BERNARDINO
Facility ID: FA0007015
Owner: LEE, JYE
Permit Number: PT0005790
Permit Category: HAZARDOUS WASTE GENERATOR - 0-10 EMPLOYEES
Facility Status: INACTIVE
Expiration Date: 11/30/2005

---

201 **MURILLO'S AUTO REPAIR** **HAZNET** **S113127437**
18288 VALLEY BLVD **N/A**
BLOOMINGTON, CA 92316

HAZNET:
Year: 2011
Gepaid: CAL000272728
Contact: JOSE MURILLO OWNER
Telephone: 9098732446
Mailing Name: Not reported
Mailing Address: 18288 VALLEY BLVD
Mailing City,St,Zip: BLOOMINGTON, CA 923160000
Gen County: Not reported
TSD EPA ID: CAD099452708
TSD County: Not reported
Waste Category: Waste oil and mixed oil
Disposal Method: Other Recovery Of Reclamation For Reuse Including Acid Regeneration, Organics Recovery Ect
Tons: 0.323
Facility County: San Bernardino

---

201 **MURILLOS AUTO REPAIR** **San Bern. Co. Permit** **S105974202**
18288 VALLEY BLVD **N/A**
BLOOMINGTON, CA 92316

San Bern. Co. Permit:
Region: SAN BERNARDINO
Facility ID: FA0007835
Owner: MURILLO, JESUS
Permit Number: PT0013623
Permit Category: SPECIAL GENERATOR
Facility Status: ACTIVE
Expiration Date: 11/30/2013

Region: SAN BERNARDINO
Facility ID: FA0007835
Owner: MURILLO, JESUS
Permit Number: PT0016793
Permit Category: SPECIAL HANDLER
Facility Status: ACTIVE
Expiration Date: 11/30/2013

Map ID	Site	Database(s)	EPA ID Number

201 **WALLACE CONCRETE INC** **SWEEPS UST** **S106934192**
18322 VALLEY BLVD **N/A**
BLOOMINGTON, CA 92316

SWEEPS UST:

Status:	Active
Comp Number:	27959
Number:	1
Board Of Equalization:	Not reported
Referral Date:	03-19-92
Action Date:	03-19-92
Created Date:	09-14-90
Tank Status:	A
Owner Tank Id:	Not reported
Swrcb Tank Id:	36-000-027959-000001
Actv Date:	09-14-90
Capacity:	1000
Tank Use:	M.V. FUEL
Stg:	P
Content:	REG UNLEADED
Number Of Tanks:	2

Status:	Active
Comp Number:	27959
Number:	1
Board Of Equalization:	Not reported
Referral Date:	03-19-92
Action Date:	03-19-92
Created Date:	09-14-90
Tank Status:	A
Owner Tank Id:	Not reported
Swrcb Tank Id:	36-000-027959-000002
Actv Date:	09-14-90
Capacity:	1000
Tank Use:	M.V. FUEL
Stg:	P
Content:	REG UNLEADED
Number Of Tanks:	Not reported

---

201 **INLAND VALLEY TRUCK REPAIR** **HAZNET** **S113124529**
18324 VALLEY BLVD STE 6 **N/A**
BLOOMINGTON, CA 92316

HAZNET:

Year:	2007
Gepaid:	CAL000265359
Contact:	HUMBERTO VENTURA
Telephone:	9098207222
Mailing Name:	Not reported
Mailing Address:	18324 VALLEY BLVD STE 6
Mailing City,St,Zip:	BLOOMINGTON, CA 923161779
Gen County:	Not reported
TSD EPA ID:	CAD097030993
TSD County:	Not reported
Waste Category:	Other organic solids
Disposal Method:	Storage, Bulking, And/Or Transfer Off Site--No Treatment/Reovery (H010-H129) Or (H131-H135)
Tons:	0.45
Facility County:	San Bernardino

Map ID	Site	Database(s)	EPA ID Number

INLAND VALLEY TRUCK REPAIR (Continued) **S113124529**

Year:	2006
Gepaid:	CAL000265359
Contact:	HUMBERTO VENTURA
Telephone:	9098207222
Mailing Name:	Not reported
Mailing Address:	18324 VALLEY BLVD STE 6
Mailing City,St,Zip:	BLOOMINGTON, CA 923161779
Gen County:	Not reported
TSD EPA ID:	CAD981696420
TSD County:	Not reported
Waste Category:	Waste oil and mixed oil
Disposal Method:	Transfer Station
Tons:	0.45
Facility County:	San Bernardino

Year:	2006
Gepaid:	CAL000265359
Contact:	HUMBERTO VENTURA
Telephone:	9098207222
Mailing Name:	Not reported
Mailing Address:	18324 VALLEY BLVD STE 6
Mailing City,St,Zip:	BLOOMINGTON, CA 923161779
Gen County:	Not reported
TSD EPA ID:	CAD097030993
TSD County:	Not reported
Waste Category:	Other organic solids
Disposal Method:	Transfer Station
Tons:	0.3
Facility County:	San Bernardino

---

201 **MAX EQUIPMENT RENTAL** **HAZNET** **S113127745**
18324 VALLEY BLVD #5 **N/A**
BLOOMINGTON, CA 92316

HAZNET:

Year:	2004
Gepaid:	CAL000273381
Contact:	QUINT WARD
Telephone:	9098204158
Mailing Name:	Not reported
Mailing Address:	18324 VALLEY BLVD #5
Mailing City,St,Zip:	BLOOMINGTON, CA 92316
Gen County:	Not reported
TSD EPA ID:	CAT080013352
TSD County:	Not reported
Waste Category:	Unspecified organic liquid mixture
Disposal Method:	Recycler
Tons:	0.45
Facility County:	San Bernardino

Map ID	Site	Database(s)	EPA ID Number
201	**INLAND VALLEY DIESEL REPAIR & TIRES** **18324 VALLEY BLVD STE 6** **BLOOMINGTON, CA 92316**	**HAZNET**	**S113151172** **N/A**

HAZNET:

Year:	2008
Gepaid:	CAL000328474
Contact:	JOSE ALVARADO
Telephone:	9515380734
Mailing Name:	Not reported
Mailing Address:	18324 VALLEY BLVD STE 6
Mailing City,St,Zip:	BLOOMINGTON, CA 923161779
Gen County:	Not reported
TSD EPA ID:	CAD097030993
TSD County:	Not reported
Waste Category:	Other organic solids
Disposal Method:	Storage, Bulking, And/Or Transfer Off Site--No Treatment/Reovery (H010-H129) Or (H131-H135)
Tons:	0.25
Facility County:	San Bernardino

Map ID	Site	Database(s)	EPA ID Number
201	**TRANS AMERICAN EXPRESS** **18324 VALLEY BLVD** **BLOOMINGTON, CA 92316**	**RCRA-SQG** **FINDS**	**1000857675** **CAD983671207**

RCRA-SQG:

Date form received by agency:	07/12/1993
Facility name:	TRANS AMERICAN EXPRESS
Facility address:	18324 VALLEY BLVD BLOOMINGTON, CA 92316
EPA ID:	CAD983671207
Mailing address:	P O BOX 1311 BLOOMINGTON, CA 92316
Contact:	KENNETH DUNKEN
Contact address:	18324 VALLEY BLVD BLOOMINGTON, CA 92316
Contact country:	US
Contact telephone:	(909) 877-9443
Contact email:	Not reported
EPA Region:	09
Classification:	Small Small Quantity Generator
Description:	Handler: generates more than 100 and less than 1000 kg of hazardous waste during any calendar month and accumulates less than 6000 kg of hazardous waste at any time; or generates 100 kg or less of hazardous waste during any calendar month, and accumulates more than 1000 kg of hazardous waste at any time

Owner/Operator Summary:

Owner/operator name:	TRANS AMERICAN INTER MODAL
Owner/operator address:	P O BOX 1311 BLOOMINGTON, CA 92316
Owner/operator country:	Not reported
Owner/operator telephone:	(909) 877-9443
Legal status:	Private
Owner/Operator Type:	Owner
Owner/Op start date:	Not reported
Owner/Op end date:	Not reported

Map ID	Site	Database(s)	EPA ID Number

TRANS AMERICAN EXPRESS (Continued) **1000857675**

Handler Activities Summary:

U.S. importer of hazardous waste:	No
Mixed waste (haz. and radioactive):	No
Recycler of hazardous waste:	No
Transporter of hazardous waste:	No
Treater, storer or disposer of HW:	No
Underground injection activity:	No
On-site burner exemption:	No
Furnace exemption:	No
Used oil fuel burner:	No
Used oil processor:	No
User oil refiner:	No
Used oil fuel marketer to burner:	No
Used oil Specification marketer:	No
Used oil transfer facility:	No
Used oil transporter:	No

Violation Status: No violations found

FINDS:

Registry ID: 110002901316

Environmental Interest/Information System

RCRAInfo is a national information system that supports the Resource Conservation and Recovery Act (RCRA) program through the tracking of events and activities related to facilities that generate, transport, and treat, store, or dispose of hazardous waste. RCRAInfo allows RCRA program staff to track the notification, permit, compliance, and corrective action activities required under RCRA.

---

201 **BUSINESS BANKS OF CALIFORNIA** **HAZNET** **S112887505**
18324 VALLEY BLVD **N/A**
BLOOMINGTON, CA 92316

HAZNET:

Year:	1998
Gepaid:	CAC001392640
Contact:	BUSINESS BANKS OF CALIF
Telephone:	9098882265
Mailing Name:	Not reported
Mailing Address:	PO BOX 1530
Mailing City,St,Zip:	SAN BERNARDINO, CA 924020000
Gen County:	Not reported
TSD EPA ID:	CAD982444481
TSD County:	Not reported
Waste Category:	Unspecified oil-containing waste
Disposal Method:	Transfer Station
Tons:	1.2510
Facility County:	San Bernardino

Year:	1998
Gepaid:	CAC001392640
Contact:	BUSINESS BANKS OF CALIF
Telephone:	9098882265
Mailing Name:	Not reported
Mailing Address:	PO BOX 1530

Map ID	Site	Database(s)	EPA ID Number

BUSINESS BANKS OF CALIFORNIA (Continued) **S112887505**

Mailing City,St,Zip: SAN BERNARDINO, CA 924020000
Gen County: Not reported
TSD EPA ID: CAD982444481
TSD County: Not reported
Waste Category: Other empty containers 30 gallons or more
Disposal Method: Transfer Station
Tons: .0400
Facility County: San Bernardino

---

201 **ASTRO EXPRESS INC** **San Bern. Co. Permit** **S109254436**
18256 VALLEY BLVD **N/A**
BLOOMINGTON, CA 92316

San Bern. Co. Permit:
Region: SAN BERNARDINO
Facility ID: FA0013955
Owner: ASTRO EXPRESS INC
Permit Number: PT0024532
Permit Category: SPECIAL HANDLER
Facility Status: ACTIVE
Expiration Date: 09/30/2012

Region: SAN BERNARDINO
Facility ID: FA0013955
Owner: ASTRO EXPRESS INC
Permit Number: PT0024533
Permit Category: SPECIAL GENERATOR
Facility Status: ACTIVE
Expiration Date: 09/30/2012

Region: SAN BERNARDINO
Facility ID: FA0011846
Owner: CHAVEZ, RODOLFO
Permit Number: PT0020667
Permit Category: SPECIAL HANDLER
Facility Status: INACTIVE
Expiration Date: 10/31/2011

Region: SAN BERNARDINO
Facility ID: FA0011846
Owner: CHAVEZ, RODOLFO
Permit Number: PT0020668
Permit Category: SPECIAL GENERATOR
Facility Status: INACTIVE
Expiration Date: 10/31/2011

---

201 **J&R FLEET SERVICES LLC** **HAZNET** **S113156788**
18244 VALLEY BLVD **N/A**
BLOOMINGTON, CA 92316

HAZNET:
Year: 2012
Gepaid: CAL000345468
Contact: JAVIER RODRIGUEZ
Telephone: 9098207000
Mailing Name: Not reported

Map ID	Site	Database(s)	EPA ID Number

J&R FLEET SERVICES LLC (Continued) **S113156788**

Mailing Address: 18244 VALLEY BLVD
Mailing City,St,Zip: BLOOMINGTON, CA 923161736
Gen County: San Bernardino
TSD EPA ID: CAD097030993
TSD County: Los Angeles
Waste Category: Not reported
Disposal Method: Storage, Bulking, And/Or Transfer Off Site--No Treatment/Reovery (H010-H129) Or (H131-H135)
Tons: 0.61285
Facility County: San Bernardino

Year: 2011
Gepaid: CAL000345468
Contact: JAVIER RODRIGUEZ
Telephone: 9098207000
Mailing Name: Not reported
Mailing Address: 18244 VALLEY BLVD
Mailing City,St,Zip: BLOOMINGTON, CA 923161736
Gen County: Not reported
TSD EPA ID: CAT080013352
TSD County: Not reported
Waste Category: Oil/water separation sludge
Disposal Method: Other Recovery Of Reclamation For Reuse Including Acid Regeneration, Organics Recovery Ect
Tons: 6.255
Facility County: San Bernardino

Year: 2011
Gepaid: CAL000345468
Contact: JAVIER RODRIGUEZ
Telephone: 9098207000
Mailing Name: Not reported
Mailing Address: 18244 VALLEY BLVD
Mailing City,St,Zip: BLOOMINGTON, CA 923161736
Gen County: Not reported
TSD EPA ID: CAD097030993
TSD County: Not reported
Waste Category: Unspecified sludge waste
Disposal Method: Storage, Bulking, And/Or Transfer Off Site--No Treatment/Reovery (H010-H129) Or (H131-H135)
Tons: 0.65435
Facility County: San Bernardino

Year: 2010
Gepaid: CAL000345468
Contact: JAVIER RODRIGUEZ
Telephone: 9098207000
Mailing Name: Not reported
Mailing Address: 18244 VALLEY BLVD
Mailing City,St,Zip: BLOOMINGTON, CA 923161736
Gen County: Not reported
TSD EPA ID: CAD097030993
TSD County: Not reported
Waste Category: Unspecified sludge waste
Disposal Method: Storage, Bulking, And/Or Transfer Off Site--No Treatment/Reovery (H010-H129) Or (H131-H135)
Tons: 0.5

Map ID	Site	Database(s)	EPA ID Number

J&R FLEET SERVICES LLC (Continued) **S113156788**

Facility County: San Bernardino

---

201 **J & R FLEET SERVICES** **San Bern. Co. Permit** **S110071597**
18244 VALLEY BLVD **N/A**
BLOOMINGTON, CA 92316

San Bern. Co. Permit:

Region: SAN BERNARDINO
Facility ID: FA0011918
Owner: EAGLE ROCK SERVICES, LLC
Permit Number: PT0022365
Permit Category: SPECIAL GENERATOR
Facility Status: ACTIVE
Expiration Date: 11/30/2013

Region: SAN BERNARDINO
Facility ID: FA0011918
Owner: EAGLE ROCK SERVICES, LLC
Permit Number: PT0022366
Permit Category: SPECIAL HANDLER
Facility Status: ACTIVE
Expiration Date: 11/30/2013

Region: SAN BERNARDINO
Facility ID: FA0011918
Owner: EAGLE ROCK SERVICES, LLC
Permit Number: PT0026032
Permit Category: APSA 1,320-10,000 GAL FAC CAPACITY
Facility Status: ACTIVE
Expiration Date: 11/30/2013

---

208 **COLICH AND SONS INC** **HAZNET** **S113774386**
17970 VALLEY BLVD **N/A**
BLOOMINGTON, CA 92316

HAZNET:

Year: 2012
Gepaid: CAC002686987
Contact: DON COLICH
Telephone: 3237702920
Mailing Name: Not reported
Mailing Address: 547 W 140TH ST
Mailing City,St,Zip: GARDENA, CA 90248
Gen County: San Bernardino
TSD EPA ID: CAD982444481
TSD County: San Bernardino
Waste Category: Not reported
Disposal Method: Storage, Bulking, And/Or Transfer Off Site--No Treatment/Reovery (H010-H129) Or (H131-H135)
Tons: 1.5
Facility County: San Bernardino

Map ID	Site	Database(s)	EPA ID Number

208 **SONORA TIRES OF HIGHLAND, INC.** **San Bern. Co. Permit** **S104770326**
17977 VALLEY BLVD **N/A**
BLOOMINGTON, CA CA923

San Bern. Co. Permit:
Region: SAN BERNARDINO
Facility ID: FA0006291
Owner: HERRERA, MINI & ARMANDO
Permit Number: PT0008794
Permit Category: SPECIAL HANDLER
Facility Status: ACTIVE
Expiration Date: 04/30/2014

Region: SAN BERNARDINO
Facility ID: FA0006291
Owner: HERRERA, MINI & ARMANDO
Permit Number: PT0008795
Permit Category: SPECIAL GENERATOR
Facility Status: ACTIVE
Expiration Date: 04/30/2014

---

208 **SONORA TIRES** **HAZNET** **S113137880**
17977 VALLEY BLVD **N/A**
BLOOMINGTON, CA 92316

HAZNET:
Year: 2007
Gepaid: CAL000295670
Contact: ARMANDO HERRERA
Telephone: 9098776350
Mailing Name: Not reported
Mailing Address: 17977 VALLEY BLVD
Mailing City,St,Zip: BLOOMINGTON, CA 92316
Gen County: Not reported
TSD EPA ID: CAT000646117
TSD County: Not reported
Waste Category: Contaminated soil from site clean-up
Disposal Method: Landfill Or Surface Impoundment That Will Be Closed As Landfill(To Include On-Site Treatment And/Or Stabilization)
Tons: 42.48
Facility County: San Bernardino

---

208 **ACCUHOND, INC. ACCUHOND AUTO REPAIR & SA** **HAZNET** **S113465230**
18003 VALLEY BLVD **N/A**
BLOOMINGTON, CA 92316

HAZNET:
Year: 2010
Gepaid: CAL000204812
Contact: FRANCISCO CERROS/PRESIDENT
Telephone: 9098772779
Mailing Name: Not reported
Mailing Address: 18003 VALLEY BLVD
Mailing City,St,Zip: BLOOMINGTON, CA 923160000
Gen County: Not reported
TSD EPA ID: UTD982589459
TSD County: Not reported
Waste Category: Aqueous solution with total organic residues 10 percent or more

Map ID	Site	Database(s)	EPA ID Number

ACCUHOND, INC. ACCUHOND AUTO REPAIR & SA (Continued) **S113465230**

Disposal Method: Other Recovery Of Reclamation For Reuse Including Acid Regeneration, Organics Recovery Ect
Tons: 0.18765
Facility County: San Bernardino

---

208 **ACCU HOND AUTO REPAIR & SALES** **San Bern. Co. Permit** **S106717992**
18003 VALLEY BLVD **N/A**
BLOOMINGTON, CA 92316

San Bern. Co. Permit:
Region: SAN BERNARDINO
Facility ID: FA0009418
Owner: CERROS, FRANK
Permit Number: PT0016099
Permit Category: SPECIAL HANDLER
Facility Status: ACTIVE
Expiration Date: 01/31/2014

Region: SAN BERNARDINO
Facility ID: FA0009418
Owner: CERROS, FRANK
Permit Number: PT0016100
Permit Category: SPECIAL GENERATOR
Facility Status: ACTIVE
Expiration Date: 01/31/2014

---

209 **LAZER TRUCK LINES INC** **HAZNET** **S113045631**
17890 VALLEY BL **N/A**
BLOOMINGTON, CA 92316

HAZNET:
Year: 2000
Gepaid: CAL000061647
Contact: INACT PER 96 VQ AD
Telephone: 9098776926
Mailing Name: Not reported
Mailing Address: PO BOX 1160
Mailing City,St,Zip: FONTANA, CA 923350000
Gen County: Not reported
TSD EPA ID: CAT000613927
TSD County: Not reported
Waste Category: Aqueous solution with total organic residues less than 10 percent
Disposal Method: Transfer Station
Tons: 0.08
Facility County: San Bernardino

Map ID	Site	Database(s)	EPA ID Number
209	**SMITTY'S** **17890 VALLEY BLVD, #B** **BLOOMINGTON, CA 92316**	**HAZNET**	**S113092382** **N/A**

HAZNET:

Year:	2005
Gepaid:	CAL000175383
Contact:	MITZIE SMITH
Telephone:	9094210136
Mailing Name:	Not reported
Mailing Address:	17890 VALLEY BLVD # B
Mailing City,St,Zip:	BLOOMINGTON, CA 923161951
Gen County:	Not reported
TSD EPA ID:	CAT080013352
TSD County:	Not reported
Waste Category:	Unspecified aqueous solution
Disposal Method:	Recycler
Tons:	0.31
Facility County:	San Bernardino

Map ID	Site	Database(s)	EPA ID Number
209	**PARTAIN'S TRANSMISSIONS** **17890 W VALLEY BLVD** **BLOOMINGTON, CA 92316**	**HAZNET**	**S113029258** **N/A**

HAZNET:

Year:	1996
Gepaid:	CAL000021509
Contact:	PARTAIN DON OWNER
Telephone:	0000000000
Mailing Name:	Not reported
Mailing Address:	17890 W VALLEY BLVD
Mailing City,St,Zip:	BLOOMINGTON, CA 923160000
Gen County:	Not reported
TSD EPA ID:	CAT000613927
TSD County:	Not reported
Waste Category:	Liquids with halogenated organic compounds >= 1,000 Mg./L
Disposal Method:	Transfer Station
Tons:	.0166
Facility County:	San Bernardino

Map ID	Site	Database(s)	EPA ID Number
209	**SMITTY'S DIESEL REPAIR** **17890 VALLEY BLVD B** **BLOOMINGTON, CA 92316**	**San Bern. Co. Permit**	**S104770230** **N/A**

San Bern. Co. Permit:

Region:	SAN BERNARDINO
Facility ID:	FA0006231
Owner:	SMITH, JAMES
Permit Number:	PT0006718
Permit Category:	SPECIAL HANDLER
Facility Status:	ACTIVE
Expiration Date:	12/31/2013

Region:	SAN BERNARDINO
Facility ID:	FA0006231
Owner:	SMITH, JAMES
Permit Number:	PT0006719
Permit Category:	SPECIAL GENERATOR

Map ID	Site	Database(s)	EPA ID Number

SMITTY'S DIESEL REPAIR (Continued) **S104770230**

Facility Status: ACTIVE
Expiration Date: 12/31/2013

---

209 **PRECISION AUTOMOTIVE SERVICE** **HAZNET** **S113074507**
17866 VALLEY BLVD **N/A**
BLOOMINGTON, CA 92316

HAZNET:

Year:	2007
Gepaid:	CAL000135506
Contact:	MIKE BARKLEY
Telephone:	9098748812
Mailing Name:	Not reported
Mailing Address:	17866 VALLEY BLVD #1
Mailing City,St,Zip:	BLOOMINGTON, CA 923160000
Gen County:	Not reported
TSD EPA ID:	CAT080013352
TSD County:	Not reported
Waste Category:	Unspecified organic liquid mixture
Disposal Method:	Other Recovery Of Reclamation For Reuse Including Acid Regeneration, Organics Recovery Ect
Tons:	0.15
Facility County:	San Bernardino

Year:	2007
Gepaid:	CAL000135506
Contact:	MIKE BARKLEY
Telephone:	9098748812
Mailing Name:	Not reported
Mailing Address:	17866 VALLEY BLVD #1
Mailing City,St,Zip:	BLOOMINGTON, CA 923160000
Gen County:	Not reported
TSD EPA ID:	CAT080013352
TSD County:	Not reported
Waste Category:	Unspecified organic liquid mixture
Disposal Method:	Other Recovery Of Reclamation For Reuse Including Acid Regeneration, Organics Recovery Ect
Tons:	0.15
Facility County:	San Bernardino

Year:	2005
Gepaid:	CAL000135506
Contact:	MIKE BARKLEY
Telephone:	9098748812
Mailing Name:	Not reported
Mailing Address:	17866 VALLEY BLVD #1
Mailing City,St,Zip:	BLOOMINGTON, CA 923160000
Gen County:	Not reported
TSD EPA ID:	CAT000613893
TSD County:	Not reported
Waste Category:	Liquids with halogenated organic compounds >= 1,000 Mg./L
Disposal Method:	Transfer Station
Tons:	0.02
Facility County:	San Bernardino

Year:	2005
Gepaid:	CAL000135506
Contact:	MIKE BARKLEY

Map ID	Site	Database(s)	EPA ID Number

PRECISION AUTOMOTIVE SERVICE (Continued) **S113074507**

Telephone: 9098748812
Mailing Name: Not reported
Mailing Address: 17866 VALLEY BLVD #1
Mailing City,St,Zip: BLOOMINGTON, CA 923160000
Gen County: Not reported
TSD EPA ID: CAT000613893
TSD County: Not reported
Waste Category: Liquids with halogenated organic compounds >= 1,000 Mg./L
Disposal Method: Transfer Station
Tons: 0.02
Facility County: San Bernardino

Year: 2000
Gepaid: CAL000135506
Contact: MIKE BARKLEY
Telephone: 9098748812
Mailing Name: Not reported
Mailing Address: 17866 VALLEY BLVD #1
Mailing City,St,Zip: BLOOMINGTON, CA 923160000
Gen County: Not reported
TSD EPA ID: CAT080025711
TSD County: Not reported
Waste Category: Aqueous solution with total organic residues less than 10 percent
Disposal Method: Transfer Station
Tons: 0.45
Facility County: San Bernardino

Click this hyperlink while viewing on your computer to access
3 additional CA_HAZNET: record(s) in the EDR Site Report.

---

209 **CANDY-MAN CYLINDER HEADS** **San Bern. Co. Permit** **S112274147**
17866 VALLEY BLVD STE 2A **N/A**
BLOOMINGTON, CA 92316

San Bern. Co. Permit:
Region: SAN BERNARDINO
Facility ID: FA0014862
Owner: URETA, NANCY
Permit Number: PT0025880
Permit Category: SPECIAL HANDLER
Facility Status: ACTIVE
Expiration Date: 09/30/2013

Region: SAN BERNARDINO
Facility ID: FA0014862
Owner: URETA, NANCY
Permit Number: PT0025881
Permit Category: SPECIAL GENERATOR
Facility Status: ACTIVE
Expiration Date: 09/30/2013

Map ID	Site	Database(s)	EPA ID Number

209 **CUSTOM & COMMERCIAL WHEEL CO INC DBA CHARIOT SPRING CO** **HAZNET** **S113161705**
17866 VALLEY BLVD STE 1 **N/A**
BLOOMINGTON, CA 92316

HAZNET:

Year:	2011
Gepaid:	CAL000363614
Contact:	RAYMOND TIRHEIMER
Telephone:	9093573505
Mailing Name:	Not reported
Mailing Address:	17866 VALLEY BLVD STE 1
Mailing City,St,Zip:	BLOOMINGTON, CA 923161956
Gen County:	Not reported
TSD EPA ID:	AZR000501510
TSD County:	Not reported
Waste Category:	Aqueous solution with total organic residues less than 10 percent
Disposal Method:	Storage, Bulking, And/Or Transfer Off Site--No Treatment/Reovery (H010-H129) Or (H131-H135)
Tons:	0.462
Facility County:	San Bernardino

Year:	2011
Gepaid:	CAL000363614
Contact:	RAYMOND TIRHEIMER
Telephone:	9093573505
Mailing Name:	Not reported
Mailing Address:	17866 VALLEY BLVD STE 1
Mailing City,St,Zip:	BLOOMINGTON, CA 923161956
Gen County:	Not reported
TSD EPA ID:	AZR000501510
TSD County:	Not reported
Waste Category:	Aqueous solution with total organic residues less than 10 percent
Disposal Method:	Storage, Bulking, And/Or Transfer Off Site--No Treatment/Reovery (H010-H129) Or (H131-H135)
Tons:	0.462
Facility County:	San Bernardino

---

209 **PRECISION AUTOMOTIVE SERVICES** **San Bern. Co. Permit** **S105697260**
17866 VALLEY BLVD UNIT 1 **N/A**
BLOOMINGTON, CA 92316

San Bern. Co. Permit:

Region:	SAN BERNARDINO
Facility ID:	FA0005389
Owner:	BARKELY, MIKE
Permit Number:	PT0007165
Permit Category:	SPECIAL GENERATOR
Facility Status:	INACTIVE
Expiration Date:	07/31/2010

Region:	SAN BERNARDINO
Facility ID:	FA0005389
Owner:	BARKELY, MIKE
Permit Number:	PT0007166
Permit Category:	SPECIAL HANDLER
Facility Status:	INACTIVE
Expiration Date:	07/31/2010

Map ID	Site	Database(s)	EPA ID Number
209	**ALL TUNE AND LUBE** **17866 VALLEY BLVD NO 3** **BLOOMINGTON, CA**	**RCRA-SQG** **FINDS**	**1001075640** **CAR000007286**

RCRA-SQG:

Date form received by agency:	12/04/1995
Facility name:	ALL TUNE AND LUBE
Facility address:	17866 VALLEY BLVD NO 3 BLOOMINGTON, CA 92316
EPA ID:	CAR000007286
Contact:	RICK COLLINS
Contact address:	17866 VALLEY BLVD NO 3 BLOONINGTON, CA 92316
Contact country:	US
Contact telephone:	(909) 875-8414
Contact email:	Not reported
EPA Region:	09
Classification:	Small Small Quantity Generator
Description:	Handler: generates more than 100 and less than 1000 kg of hazardous waste during any calendar month and accumulates less than 6000 kg of hazardous waste at any time; or generates 100 kg or less of hazardous waste during any calendar month, and accumulates more than 1000 kg of hazardous waste at any time

Owner/Operator Summary:

Owner/operator name:	REVIVAL TUNE AND LUBE SYS INC
Owner/operator address:	3120 CHABLIS AVE RIVERSIDE, CA 92509
Owner/operator country:	Not reported
Owner/operator telephone:	(909) 681-0853
Legal status:	Private
Owner/Operator Type:	Owner
Owner/Op start date:	Not reported
Owner/Op end date:	Not reported

Handler Activities Summary:

U.S. importer of hazardous waste:	No
Mixed waste (haz. and radioactive):	No
Recycler of hazardous waste:	No
Transporter of hazardous waste:	No
Treater, storer or disposer of HW:	No
Underground injection activity:	No
On-site burner exemption:	No
Furnace exemption:	No
Used oil fuel burner:	No
Used oil processor:	No
User oil refiner:	No
Used oil fuel marketer to burner:	No
Used oil Specification marketer:	No
Used oil transfer facility:	No
Used oil transporter:	No

Violation Status: No violations found

FINDS:

Registry ID: 110008285916

Environmental Interest/Information System

Map ID	Site	Database(s)	EPA ID Number

ALL TUNE AND LUBE (Continued) **1001075640**

RCRAInfo is a national information system that supports the Resource Conservation and Recovery Act (RCRA) program through the tracking of events and activities related to facilities that generate, transport, and treat, store, or dispose of hazardous waste. RCRAInfo allows RCRA program staff to track the notification, permit, compliance, and corrective action activities required under RCRA.

---

209 **COLLETT'S BRAKE & ALIGN.** **HAZNET** **S113100258**
17903 VALLEY BLVD **N/A**
BLOOMINGTON, CA 92316

HAZNET:

Year:	2002
Gepaid:	CAL000191101
Contact:	RODERICK COLLETT/OWNER
Telephone:	9098775013
Mailing Name:	Not reported
Mailing Address:	17903 VALLEY BLVD
Mailing City,St,Zip:	BLOOMINGTON, CA 923160000
Gen County:	Not reported
TSD EPA ID:	CAT000613927
TSD County:	Not reported
Waste Category:	Aqueous solution with total organic residues less than 10 percent
Disposal Method:	Transfer Station
Tons:	0.17
Facility County:	San Bernardino

---

209 **COLLETTS AUTO AND BRAKE** **HAZNET** **S113162956**
17903 VALLEY BLVD **N/A**
BLOOMINGTON, CA 92316

HAZNET:

Year:	1996
Gepaid:	CAL912195382
Contact:	WILLIAM COLLETT
Telephone:	0000000000
Mailing Name:	Not reported
Mailing Address:	17903 VALLEY BLVD
Mailing City,St,Zip:	BLOOMINGTON, CA 923160000
Gen County:	Not reported
TSD EPA ID:	CAD093459485
TSD County:	Not reported
Waste Category:	Unspecified solvent mixture
Disposal Method:	Transfer Station
Tons:	.0166
Facility County:	San Bernardino

Year:	1995
Gepaid:	CAL912195382
Contact:	WILLIAM COLLETT
Telephone:	0000000000
Mailing Name:	Not reported
Mailing Address:	17903 VALLEY BLVD
Mailing City,St,Zip:	BLOOMINGTON, CA 923160000
Gen County:	Not reported

Map ID	Site	Database(s)	EPA ID Number

COLLETTS AUTO AND BRAKE (Continued) **S113162956**

TSD EPA ID: CAD093459485
TSD County: Not reported
Waste Category: Unspecified solvent mixture
Disposal Method: Transfer Station
Tons: .0498
Facility County: San Bernardino

Year: 1995
Gepaid: CAL912195382
Contact: WILLIAM COLLETT
Telephone: 0000000000
Mailing Name: Not reported
Mailing Address: 17903 VALLEY BLVD
Mailing City,St,Zip: BLOOMINGTON, CA 923160000
Gen County: Not reported
TSD EPA ID: CAD093459485
TSD County: Not reported
Waste Category: Unspecified solvent mixture
Disposal Method: Not reported
Tons: .0166
Facility County: San Bernardino

---

209 **PRECISION AUTOMOTIVE SERVICES** **San Bern. Co. Permit** **S104765420**
17903 VALLEY BLVD **N/A**
BLOOMINGTON, CA 92316

San Bern. Co. Permit:
Region: SAN BERNARDINO
Facility ID: FA0013252
Owner: BARKELY, MIKE
Permit Number: PT0023369
Permit Category: SPECIAL HANDLER
Facility Status: ACTIVE
Expiration Date: 11/30/2013

Region: SAN BERNARDINO
Facility ID: FA0013252
Owner: BARKELY, MIKE
Permit Number: PT0023370
Permit Category: SPECIAL GENERATOR
Facility Status: ACTIVE
Expiration Date: 11/30/2013

Region: SAN BERNARDINO
Facility ID: FA0002420
Owner: COLLETT, RODERICK A.
Permit Number: PT0005167
Permit Category: SPECIAL HANDLER
Facility Status: INACTIVE
Expiration Date: 10/31/2005

Region: SAN BERNARDINO
Facility ID: FA0002420
Owner: COLLETT, RODERICK A.
Permit Number: PT0005168
Permit Category: SPECIAL GENERATOR
Facility Status: INACTIVE
Expiration Date: 10/31/2005

Map ID	Site	Database(s)	EPA ID Number
209	**LAGUGA EQUIP** **17847 VALLEY BLVD** **BLOOMINGTON, CA**	**RCRA-SQG** **FINDS**	**1004676161** **CAR000081604**

RCRA-SQG:

Date form received by agency:	09/01/2000
Facility name:	LAGUGA EQUIP
Facility address:	17847 VALLEY BLVD BLOOMINGTON, CA 92316
EPA ID:	CAR000081604
Contact:	JOE MORSE
Contact address:	17847 VALLEY BLVD BLOOMINGTON, CA 92316
Contact country:	US
Contact telephone:	(909) 421-2917
Contact email:	Not reported
EPA Region:	09
Classification:	Small Small Quantity Generator
Description:	Handler: generates more than 100 and less than 1000 kg of hazardous waste during any calendar month and accumulates less than 6000 kg of hazardous waste at any time; or generates 100 kg or less of hazardous waste during any calendar month, and accumulates more than 1000 kg of hazardous waste at any time

Owner/Operator Summary:

Owner/operator name:	LAGUGA INC
Owner/operator address:	17847 VALLEY BLVD BLOOMINGTON, CA 92316
Owner/operator country:	Not reported
Owner/operator telephone:	(909) 421-2917
Legal status:	Private
Owner/Operator Type:	Owner
Owner/Op start date:	Not reported
Owner/Op end date:	Not reported

Handler Activities Summary:

U.S. importer of hazardous waste:	No
Mixed waste (haz. and radioactive):	No
Recycler of hazardous waste:	No
Transporter of hazardous waste:	No
Treater, storer or disposer of HW:	No
Underground injection activity:	No
On-site burner exemption:	No
Furnace exemption:	No
Used oil fuel burner:	No
Used oil processor:	No
User oil refiner:	No
Used oil fuel marketer to burner:	No
Used oil Specification marketer:	No
Used oil transfer facility:	No
Used oil transporter:	No

Hazardous Waste Summary:

Waste code:	D039
Waste name:	TETRACHLOROETHYLENE

Violation Status: No violations found

Map ID	Site	Database(s)	EPA ID Number

LAGUGA EQUIP (Continued) **1004676161**

FINDS:

Registry ID: 110012266984

Environmental Interest/Information System
RCRAInfo is a national information system that supports the Resource Conservation and Recovery Act (RCRA) program through the tracking of events and activities related to facilities that generate, transport, and treat, store, or dispose of hazardous waste. RCRAInfo allows RCRA program staff to track the notification, permit, compliance, and corrective action activities required under RCRA.

---

209 **ONTARIO WROUGHT IRON WORK** **San Bern. Co. Permit** **S106911019**
17827 VALLEY BLVD **N/A**
BLOOMINGTON, CA 92316

San Bern. Co. Permit:
Region: SAN BERNARDINO
Facility ID: FA0005108
Owner: GUTIERREZ, JOSE
Permit Number: PT0005220
Permit Category: HAZMAT HANDLER 0-10 EMPLOYEES
Facility Status: INACTIVE
Expiration Date: 10/31/2004

---

213 **UNIQUE AUTO SALES** **San Bern. Co. Permit** **S106911435**
17746 VALLEY BLVD **N/A**
BLOOMINGTON, CA 92316

San Bern. Co. Permit:
Region: SAN BERNARDINO
Facility ID: FA0009777
Owner: YASIN, MAZEN MIKE
Permit Number: PT0016626
Permit Category: HAZMAT HANDLER 0-10 EMPLOYEES
Facility Status: INACTIVE
Expiration Date: 05/31/2011

---

213 **JONATHAN KIM** **HAZNET** **S112980772**
17770 VALLEY BLVD **N/A**
BLOOMINGTON, CA 92316

HAZNET:
Year: 2009
Gepaid: CAC002646889
Contact: JONATHAN KIM
Telephone: 3233886453
Mailing Name: Not reported
Mailing Address: 5042 WILSHIRE BLVD STE 355
Mailing City,St,Zip: LOS ANGELES, CA 900364305
Gen County: Not reported
TSD EPA ID: CAD982444481
TSD County: Not reported

Map ID	Site	Database(s)	EPA ID Number

JONATHAN KIM (Continued) **S112980772**

Waste Category: Waste oil and mixed oil
Disposal Method: Storage, Bulking, And/Or Transfer Off Site--No Treatment/Reovery (H010-H129) Or (H131-H135)
Tons: 0.228
Facility County: San Bernardino

---

213 **RANCHO LOS AMIGOS AUTO REPAIR** **San Bern. Co. Permit** **S106911414**
17770 VALLEY BLVD **N/A**
BLOOMINGTON, CA 92316

San Bern. Co. Permit:
Region: SAN BERNARDINO
Facility ID: FA0009722
Owner: CARLOS MIRANDA & SUSANA ROBLES
Permit Number: PT0016569
Permit Category: SPECIAL GENERATOR
Facility Status: INACTIVE
Expiration Date: 05/31/2006

Region: SAN BERNARDINO
Facility ID: FA0009722
Owner: CARLOS MIRANDA & SUSANA ROBLES
Permit Number: PT0016570
Permit Category: SPECIAL HANDLER
Facility Status: INACTIVE
Expiration Date: 05/31/2006

Region: SAN BERNARDINO
Facility ID: FA0010827
Owner: MIRANDA, CARLOS
Permit Number: PT0018603
Permit Category: HAZMAT HANDLER 0-10 EMPLOYEES
Facility Status: INACTIVE
Expiration Date: 02/28/2007

---

213 **UNIQUE AUTO SALES** **San Bern. Co. Permit** **S110986955**
17725 VALLEY BLVD **N/A**
BLOOMINGTON, CA 92316

San Bern. Co. Permit:
Region: SAN BERNARDINO
Facility ID: FA0013840
Owner: YASIN, MAZEN MIKE
Permit Number: PT0024311
Permit Category: SPECIAL HANDLER
Facility Status: ACTIVE
Expiration Date: 05/31/2014

Region: SAN BERNARDINO
Facility ID: FA0013840
Owner: YASIN, MAZEN MIKE
Permit Number: PT0024312
Permit Category: SPECIAL GENERATOR
Facility Status: ACTIVE
Expiration Date: 05/31/2014

Map ID	Site	Database(s)	EPA ID Number

213 **PERFORMANCE SMOG & REPAIR** **San Bern. Co. Permit** **S108937524**
17763 VALLEY BLVD D **N/A**
BLOOMINGTON, CA 92316

San Bern. Co. Permit:
Region: SAN BERNARDINO
Facility ID: FA0011292
Owner: MEJRI, RIDHA
Permit Number: PT0019502
Permit Category: SPECIAL GENERATOR
Facility Status: INACTIVE
Expiration Date: 11/30/2008

Region: SAN BERNARDINO
Facility ID: FA0011292
Owner: MEJRI, RIDHA
Permit Number: PT0019503
Permit Category: SPECIAL HANDLER
Facility Status: INACTIVE
Expiration Date: 11/30/2008

Region: SAN BERNARDINO
Facility ID: FA0010504
Owner: K&B SMOG & REPAIR
Permit Number: PT0017864
Permit Category: SPECIAL GENERATOR
Facility Status: INACTIVE
Expiration Date: 08/31/2008

Region: SAN BERNARDINO
Facility ID: FA0010504
Owner: K&B SMOG & REPAIR
Permit Number: PT0017865
Permit Category: SPECIAL HANDLER
Facility Status: INACTIVE
Expiration Date: 08/31/2008

---

213 **ALL TRANSMISSION & ENGINE** **San Bern. Co. Permit** **S105790315**
17763 VALLEY BLVD E **N/A**
BLOOMINGTON, CA 92316

San Bern. Co. Permit:
Region: SAN BERNARDINO
Facility ID: FA0007647
Owner: SAYEGH, MARWAN
Permit Number: PT0013149
Permit Category: SPECIAL GENERATOR
Facility Status: INACTIVE
Expiration Date: 02/28/2010

Region: SAN BERNARDINO
Facility ID: FA0007647
Owner: SAYEGH, MARWAN
Permit Number: PT0013150
Permit Category: SPECIAL HANDLER
Facility Status: INACTIVE
Expiration Date: 02/28/2009

Map ID	Site	Database(s)	EPA ID Number
213	**BEST COLLISION SERVICE** **17763 VALLEY BLVD STE C** **BLOOMINGTON, CA 92316**	**HAZNET**	**S113158731** **N/A**

HAZNET:

Year:	2011
Gepaid:	CAL000353266
Contact:	NORMA MARTINEZ/OWNER
Telephone:	9098730801
Mailing Name:	Not reported
Mailing Address:	17763 VALLEY BLVD STE C
Mailing City,St,Zip:	BLOOMINGTON, CA 923161964
Gen County:	Not reported
TSD EPA ID:	CAD008252405
TSD County:	Not reported
Waste Category:	Unspecified solvent mixture
Disposal Method:	Solvents Recovery
Tons:	0.0432
Facility County:	San Bernardino

Map ID	Site	Database(s)	EPA ID Number
213	**CHAVEZ MECHANIC & ELECTRIC** **17763 N VALLEY BLVD UNIT H** **BLOOMINGTON, CA 92316**	**San Bern. Co. Permit**	**S110745292** **N/A**

San Bern. Co. Permit:

Region:	SAN BERNARDINO
Facility ID:	FA0013677
Owner:	CHAVEZ, JULIAN ZARCO
Permit Number:	PT0023996
Permit Category:	CONDITIONALLY EXEMPT SMALL QUANTITY GENERATOR
Facility Status:	ACTIVE
Expiration Date:	01/31/2014

Map ID	Site	Database(s)	EPA ID Number
213	**BEST COLLISION SERVICE** **17763 VALLEY BLVD STE C** **BLOOMINGTON, CA 92316**	**San Bern. Co. Permit**	**S107863364** **N/A**

San Bern. Co. Permit:

Region:	SAN BERNARDINO
Facility ID:	FA0013482
Owner:	MARTINEZ, NORMA
Permit Number:	PT0023773
Permit Category:	CONDITIONALLY EXEMPT SMALL QUANTITY GENERATOR
Facility Status:	ACTIVE
Expiration Date:	10/31/2012

Region:	SAN BERNARDINO
Facility ID:	FA0010400
Owner:	GOMEZ, JUAN
Permit Number:	PT0017700
Permit Category:	CONDITIONALLY EXEMPT SMALL QUANTITY GENERATOR
Facility Status:	INACTIVE
Expiration Date:	05/31/2010

Map ID	Site	Database(s)	EPA ID Number
213	**S R MOTORS INC** **17781 VALLEY BLVD UNIT F** **BLOOMINGTON, CA 92316**	**HAZNET**	**S113121421** **N/A**

HAZNET:

Year:	2006
Gepaid:	CAL000257483
Contact:	SAYED SHOKOOR
Telephone:	9094219049
Mailing Name:	Not reported
Mailing Address:	17781 VALLEY BLVD UNIT F
Mailing City,St,Zip:	BLOOMINGTON, CA 92316
Gen County:	Not reported
TSD EPA ID:	CAD981696420
TSD County:	Not reported
Waste Category:	Aqueous solution with total organic residues less than 10 percent
Disposal Method:	Transfer Station
Tons:	0.41
Facility County:	San Bernardino

Map ID	Site	Database(s)	EPA ID Number
214	**STREICHER MOBILE FUELING INC** **17630 VALLEY BLVD** **BLOOMINGTON, CA 92316**	**HAZNET**	**S113155628** **N/A**

HAZNET:

Year:	2009
Gepaid:	CAL000341546
Contact:	RICHARD GUILLOT
Telephone:	3103249803
Mailing Name:	Not reported
Mailing Address:	19109 S HAMILTON AVE
Mailing City,St,Zip:	GARDENA, CA 902484401
Gen County:	Not reported
TSD EPA ID:	CAT080013352
TSD County:	Not reported
Waste Category:	Unspecified organic liquid mixture
Disposal Method:	Other Recovery Of Reclamation For Reuse Including Acid Regeneration, Organics Recovery Ect
Tons:	0.102
Facility County:	San Bernardino

Map ID	Site	Database(s)	EPA ID Number
214	**ROADWAY EXPRESS** **17630 VALLEY BLVD** **BLOOMINGTON, CA 92316**	**HAZNET**	**S113028372** **N/A**

HAZNET:

Year:	1998
Gepaid:	CAL000019123
Contact:	MACKENHAUPT BOB
Telephone:	0000000000
Mailing Name:	Not reported
Mailing Address:	17630 VALLEY BLVD
Mailing City,St,Zip:	BLOOMINGTON, CA 923160000
Gen County:	Not reported
TSD EPA ID:	CAD981696420
TSD County:	Not reported
Waste Category:	Aqueous solution with total organic residues less than 10 percent
Disposal Method:	Transfer Station

Map ID	Site	Database(s)	EPA ID Number

ROADWAY EXPRESS (Continued) **S113028372**

Tons: .2085
Facility County: San Bernardino

Year: 1993
Gepaid: CAL000019123
Contact: MACKENHAUPT BOB
Telephone: 0000000000
Mailing Name: Not reported
Mailing Address: 17630 VALLEY BLVD
Mailing City,St,Zip: BLOOMINGTON, CA 923160000
Gen County: Not reported
TSD EPA ID: CAD981696420
TSD County: Not reported
Waste Category: Oil/water separation sludge
Disposal Method: Transfer Station
Tons: 0.83399999999
Facility County: San Bernardino

---

214 **VICTORVILLE-BARSTOW TRUCK LINE** **San Bern. Co. Permit** **U001574596**
17630 VALLEY BLVD **N/A**
BLOOMINGTON, CA 92316

San Bern. Co. Permit:
Region: SAN BERNARDINO
Facility ID: FA0015031
Owner: CONTINENTAL EXPRESS INC
Permit Number: PT0026186
Permit Category: SPECIAL GENERATOR
Facility Status: ACTIVE
Expiration Date: 08/31/2014

Region: SAN BERNARDINO
Facility ID: FA0015031
Owner: CONTINENTAL EXPRESS INC
Permit Number: PT0026187
Permit Category: SPECIAL HANDLER
Facility Status: ACTIVE
Expiration Date: 08/31/2014

---

214 **BEST DRILLING & PUMP INC** **HAZNET** **S113144284**
17630 VALLEY BLVD **N/A**
BLOOMINGTON, CA 92316

HAZNET:
Year: 2011
Gepaid: CAL000311180
Contact: MARK BEST
Telephone: 9094259998
Mailing Name: Not reported
Mailing Address: 1640 W PELLISIER RD
Mailing City,St,Zip: COLTON, CA 92324
Gen County: Not reported
TSD EPA ID: CAD099452708
TSD County: Not reported
Waste Category: Waste oil and mixed oil
Disposal Method: Other Recovery Of Reclamation For Reuse Including Acid Regeneration,

Map ID	Site	Database(s)	EPA ID Number

BEST DRILLING & PUMP INC (Continued) **S113144284**

	Organics Recovery Ect
Tons:	1.805
Facility County:	San Bernardino
Year:	2010
Gepaid:	CAL000311180
Contact:	MARK BEST
Telephone:	9094259998
Mailing Name:	Not reported
Mailing Address:	1640 W PELLISIER RD
Mailing City,St,Zip:	COLTON, CA 923240000
Gen County:	Not reported
TSD EPA ID:	CAD099452708
TSD County:	Not reported
Waste Category:	Waste oil and mixed oil
Disposal Method:	Other Recovery Of Reclamation For Reuse Including Acid Regeneration, Organics Recovery Ect
Tons:	1.33
Facility County:	San Bernardino
Year:	2009
Gepaid:	CAL000311180
Contact:	MARK BEST
Telephone:	9094259998
Mailing Name:	Not reported
Mailing Address:	2950 OLETA CT
Mailing City,St,Zip:	HIGHLAND, CA 923461757
Gen County:	Not reported
TSD EPA ID:	CAD099452708
TSD County:	Not reported
Waste Category:	Waste oil and mixed oil
Disposal Method:	Other Recovery Of Reclamation For Reuse Including Acid Regeneration, Organics Recovery Ect
Tons:	2.014
Facility County:	San Bernardino
Year:	2008
Gepaid:	CAL000311180
Contact:	MARK BEST
Telephone:	9094259998
Mailing Name:	Not reported
Mailing Address:	2950 OLETA CT
Mailing City,St,Zip:	HIGHLAND, CA 923461757
Gen County:	Not reported
TSD EPA ID:	CAD099452708
TSD County:	Not reported
Waste Category:	Waste oil and mixed oil
Disposal Method:	Other Recovery Of Reclamation For Reuse Including Acid Regeneration, Organics Recovery Ect
Tons:	2.185
Facility County:	San Bernardino
Year:	2007
Gepaid:	CAL000311180
Contact:	MARK BEST
Telephone:	9094259998
Mailing Name:	Not reported

Map ID	Site	Database(s)	EPA ID Number

BEST DRILLING & PUMP INC (Continued) **S113144284**

Mailing Address: 2950 OLETA LN
Mailing City,St,Zip: HIGHLAND, CA 923461758
Gen County: Not reported
TSD EPA ID: CAD099452708
TSD County: Not reported
Waste Category: Waste oil and mixed oil
Disposal Method: Other Recovery Of Reclamation For Reuse Including Acid Regeneration, Organics Recovery Ect
Tons: 1.14
Facility County: San Bernardino

Click this hyperlink while viewing on your computer to access
1 additional CA_HAZNET: record(s) in the EDR Site Report.

---

214 **BEST DRILLING & PUMP** **HAZNET** **S112950658**
17630 VALLEY BLVD **N/A**
BLOOMINGTON, CA 92316

HAZNET:
Year: 2006
Gepaid: CAC002599145
Contact: MARK BEST
Telephone: 9094259998
Mailing Name: Not reported
Mailing Address: 2950 OLETA LN
Mailing City,St,Zip: HIGHLAND, CA 923461758
Gen County: Not reported
TSD EPA ID: CAD099452708
TSD County: Not reported
Waste Category: Waste oil and mixed oil
Disposal Method: Recycler
Tons: 0.33
Facility County: San Bernardino

---

214 **BEST DRILLING AND PUMP, INC.** **San Bern. Co. Permit** **S108743155**
17630 VALLEY BLVD **N/A**
BLOOMINGTON, CA 92316

San Bern. Co. Permit:
Region: SAN BERNARDINO
Facility ID: FA0012074
Owner: BEST DRILLING AND PUMP, INC.
Permit Number: PT0021251
Permit Category: HAZMAT HANDLER 0-10 EMPLOYEES
Facility Status: INACTIVE
Expiration Date: 02/28/2012

Region: SAN BERNARDINO
Facility ID: FA0012074
Owner: BEST DRILLING AND PUMP, INC.
Permit Number: PT0021252
Permit Category: SPECIAL GENERATOR
Facility Status: INACTIVE
Expiration Date: 02/28/2012

Region: SAN BERNARDINO

Map ID	Site	Database(s)	EPA ID Number

BEST DRILLING AND PUMP, INC. (Continued) **S108743155**

Facility ID: FA0012076
Owner: SMF ENERGY CORPORATION
Permit Number: PT0021253
Permit Category: HAZMAT HANDLER 0-10 EMPLOYEES
Facility Status: INACTIVE
Expiration Date: 03/31/2013

Region: SAN BERNARDINO
Facility ID: FA0012076
Owner: SMF ENERGY CORPORATION
Permit Number: PT0021254
Permit Category: SPECIAL GENERATOR
Facility Status: INACTIVE
Expiration Date: 03/31/2013

---

224 **BLOOMGTN TEXACO/HOSSEIN A** **UST** **U003784879**
18509 VALLEY BLVD **SWEEPS UST** **N/A**
BLOOMINGTON, CA 92316 **San Bern. Co. Permit**

UST:
Facility ID: 86010510
Latitude: 34.07042
Longitude: -117.4005

SWEEPS UST:
Status: Active
Comp Number: 10510
Number: 9
Board Of Equalization: 44-020272
Referral Date: 07-28-92
Action Date: 07-28-92
Created Date: 09-16-88
Tank Status: A
Owner Tank Id: Not reported
Swrcb Tank Id: 36-000-010510-000001
Actv Date: 09-16-88
Capacity: 1
Tank Use: UNKNOWN
Stg: P
Content: UNKNOWN
Number Of Tanks: 1

San Bern. Co. Permit:
Region: SAN BERNARDINO
Facility ID: FA0001505
Owner: HOSSEIN AGHASEYEDJAVADI
Permit Number: PT0002770
Permit Category: HAZMAT HANDLER - UST ONLY
Facility Status: ACTIVE
Expiration Date: 10/31/1998

Region: SAN BERNARDINO
Facility ID: FA0001505
Owner: HOSSEIN AGHASEYEDJAVADI
Permit Number: PT0011403
Permit Category: UST OWNERSHIP/OPERATING PERMIT (PER UST)
Facility Status: ACTIVE

Map ID	Site	Database(s)	EPA ID Number

BLOOMGTN TEXACO/HOSSEIN A (Continued) **U003784879**

Expiration Date: 10/31/1997

Region: SAN BERNARDINO
Facility ID: FA0001505
Owner: HOSSEIN AGHASEYEDJAVADI
Permit Number: PT0011404
Permit Category: UST OWNERSHIP/OPERATING PERMIT (PER UST)
Facility Status: ACTIVE
Expiration Date: 10/31/1997

Region: SAN BERNARDINO
Facility ID: FA0001505
Owner: HOSSEIN AGHASEYEDJAVADI
Permit Number: PT0011405
Permit Category: UST OWNERSHIP/OPERATING PERMIT (PER UST)
Facility Status: ACTIVE
Expiration Date: 10/31/1997

Region: SAN BERNARDINO
Facility ID: FA0001505
Owner: HOSSEIN AGHASEYEDJAVADI
Permit Number: PT0011406
Permit Category: UST OWNERSHIP/OPERATING PERMIT (PER UST)
Facility Status: ACTIVE
Expiration Date: 10/31/1997

Region: SAN BERNARDINO
Facility ID: FA0001505
Owner: HOSSEIN AGHASEYEDJAVADI
Permit Number: PT0011407
Permit Category: UST OWNERSHIP/OPERATING PERMIT (PER UST)
Facility Status: ACTIVE
Expiration Date: 10/31/1997

---

230 **GORDON GUTEBIER** **HAZNET** **S113181524**
18181 VALLEY BLVD #803 **N/A**
FONTANA, CA 92316

HAZNET:
Year: 1996
Gepaid: CLU960008568
Contact: Not reported
Telephone: 0000000000
Mailing Name: Not reported
Mailing Address: DTSC CLU/ERU
Mailing City,St,Zip: SACRAMENTO, CA 958120806
Gen County: Not reported
TSD EPA ID: AZD049318009
TSD County: Not reported
Waste Category: Unspecified organic liquid mixture
Disposal Method: Transfer Station
Tons: .0350
Facility County: San Bernardino

Year: 1996
Gepaid: CLU960008568
Contact: Not reported
Telephone: 0000000000

Map ID	Site	Database(s)	EPA ID Number

GORDON GUTEBIER (Continued) **S113181524**

Mailing Name: Not reported
Mailing Address: DTSC CLU/ERU
Mailing City,St,Zip: SACRAMENTO, CA 958120806
Gen County: Not reported
TSD EPA ID: AZD049318009
TSD County: Not reported
Waste Category: Other inorganic solid waste
Disposal Method: Transfer Station
Tons: .0050
Facility County: San Bernardino

Year: 1996
Gepaid: CLU960008568
Contact: Not reported
Telephone: 0000000000
Mailing Name: Not reported
Mailing Address: DTSC CLU/ERU
Mailing City,St,Zip: SACRAMENTO, CA 958120806
Gen County: Not reported
TSD EPA ID: AZD049318009
TSD County: Not reported
Waste Category: Liquids with pH <= 2
Disposal Method: Transfer Station
Tons: .0100
Facility County: San Bernardino

---

231 **DANNY'S AUTO REPAIR** **San Bern. Co. Permit** **S106910792**
18131 VALLEY BLVD **N/A**
BLOOMINGTON, CA 92316

San Bern. Co. Permit:
Region: SAN BERNARDINO
Facility ID: FA0002633
Owner: DANNY AUTO REPAIR
Permit Number: PT0001158
Permit Category: SPECIAL HANDLER
Facility Status: INACTIVE
Expiration Date: 02/28/2002

Region: SAN BERNARDINO
Facility ID: FA0002633
Owner: DANNY AUTO REPAIR
Permit Number: PT0001159
Permit Category: SPECIAL GENERATOR
Facility Status: INACTIVE
Expiration Date: 02/28/2002

Map ID	Site	Database(s)	EPA ID Number

231 **DANNY & J'S AUTO CARE** **San Bern. Co. Permit** **S106911474**
18111 VALLEY BLVD UNIT A **N/A**
BLOOMINGTON, CA 92316

San Bern. Co. Permit:
Region: SAN BERNARDINO
Facility ID: FA0007688
Owner: MAZARIEGOS, DANNY
Permit Number: PT0013237
Permit Category: SPECIAL GENERATOR
Facility Status: INACTIVE
Expiration Date: 03/31/2006

Region: SAN BERNARDINO
Facility ID: FA0007688
Owner: MAZARIEGOS, DANNY
Permit Number: PT0013238
Permit Category: SPECIAL HANDLER
Facility Status: INACTIVE
Expiration Date: 03/31/2006

Region: SAN BERNARDINO
Facility ID: FA0009876
Owner: SANCHEZ, JOANNA
Permit Number: PT0016804
Permit Category: SPECIAL HANDLER
Facility Status: INACTIVE
Expiration Date: 05/31/2007

Region: SAN BERNARDINO
Facility ID: FA0009876
Owner: SANCHEZ, JOANNA
Permit Number: PT0016805
Permit Category: SPECIAL GENERATOR
Facility Status: INACTIVE
Expiration Date: 05/31/2007

---

231 **FIRST CLASS BODY SHOP** **San Bern. Co. Permit** **S105790321**
18111 VALLEY BLVD **N/A**
BLOOMINGTON, CA 92316

San Bern. Co. Permit:
Region: SAN BERNARDINO
Facility ID: FA0012013
Owner: ALCANTARA, JESUS
Permit Number: PT0021127
Permit Category: SPECIAL HANDLER
Facility Status: ACTIVE
Expiration Date: 01/31/2013

Region: SAN BERNARDINO
Facility ID: FA0012013
Owner: ALCANTARA, JESUS
Permit Number: PT0021128
Permit Category: CONDITIONALLY EXEMPT SMALL QUANTITY GENERATOR
Facility Status: ACTIVE
Expiration Date: 01/31/2013

Region: SAN BERNARDINO
Facility ID: FA0009438

Map ID	Site	Database(s)	EPA ID Number

FIRST CLASS BODY SHOP (Continued) **S105790321**

Owner: CANALES, JOSE A.
Permit Number: PT0020997
Permit Category: SPECIAL HANDLER
Facility Status: ACTIVE
Expiration Date: 12/31/2013

Region: SAN BERNARDINO
Facility ID: FA0009438
Owner: CANALES, JOSE A.
Permit Number: PT0020998
Permit Category: SPECIAL GENERATOR
Facility Status: ACTIVE
Expiration Date: 12/31/2013

Region: SAN BERNARDINO
Facility ID: FA0010411
Owner: LARA, JOSE
Permit Number: PT0017715
Permit Category: CONDITIONALLY EXEMPT SMALL QUANTITY GENERATOR
Facility Status: INACTIVE
Expiration Date: 05/31/2008

Region: SAN BERNARDINO
Facility ID: FA0009438
Owner: CANALES, JOSE A.
Permit Number: PT0016125
Permit Category: CONDITIONALLY EXEMPT SMALL QUANTITY GENERATOR
Facility Status: INACTIVE
Expiration Date: 12/31/2008

---

233 **BEST GOLF CARTS INC** **HAZNET** **S113168297**
18041 VALLEY BLVD **N/A**
BLOOMINGTON, CA 92316

HAZNET:
Year: 2011
Gepaid: CAL923004265
Contact: ARTHUR ZANINI/OWNER
Telephone: 9098738444
Mailing Name: Not reported
Mailing Address: PO BOX 298
Mailing City,St,Zip: BLOOMINGTON, CA 923160298
Gen County: Not reported
TSD EPA ID: CAT000613893
TSD County: Not reported
Waste Category: Unspecified solvent mixture
Disposal Method: Storage, Bulking, And/Or Transfer Off Site--No Treatment/Reovery (H010-H129) Or (H131-H135)
Tons: 0.0775
Facility County: San Bernardino

Year: 2011
Gepaid: CAL923004265
Contact: ARTHUR ZANINI/OWNER
Telephone: 9098738444
Mailing Name: Not reported
Mailing Address: PO BOX 298
Mailing City,St,Zip: BLOOMINGTON, CA 923160298

Map ID	Site	Database(s)	EPA ID Number

BEST GOLF CARTS INC (Continued) **S113168297**

Gen County: Not reported
TSD EPA ID: CAT000613893
TSD County: Not reported
Waste Category: Unspecified solvent mixture
Disposal Method: Storage, Bulking, And/Or Transfer Off Site--No Treatment/Reovery (H010-H129) Or (H131-H135)
Tons: 0.0775
Facility County: San Bernardino

Year: 2010
Gepaid: CAL923004265
Contact: ARTHUR ZANINI/OWNER
Telephone: 9098738444
Mailing Name: Not reported
Mailing Address: PO BOX 298
Mailing City,St,Zip: BLOOMINGTON, CA 923160298
Gen County: Not reported
TSD EPA ID: TXD077603371
TSD County: Not reported
Waste Category: Unspecified solvent mixture
Disposal Method: Fuel Blending Prior To Energy Recovery At Another Site
Tons: 0.3
Facility County: San Bernardino

Year: 2010
Gepaid: CAL923004265
Contact: ARTHUR ZANINI/OWNER
Telephone: 9098738444
Mailing Name: Not reported
Mailing Address: PO BOX 298
Mailing City,St,Zip: BLOOMINGTON, CA 923160298
Gen County: Not reported
TSD EPA ID: TXD077603371
TSD County: Not reported
Waste Category: Unspecified solvent mixture
Disposal Method: Fuel Blending Prior To Energy Recovery At Another Site
Tons: 0.3
Facility County: San Bernardino

Year: 2009
Gepaid: CAL923004265
Contact: SAM ZANINI -OWNER
Telephone: 9098738444
Mailing Name: Not reported
Mailing Address: PO BOX 298
Mailing City,St,Zip: BLOOMINGTON, CA 923160298
Gen County: Not reported
TSD EPA ID: CAD093459485
TSD County: Not reported
Waste Category: Unspecified solvent mixture
Disposal Method: Storage, Bulking, And/Or Transfer Off Site--No Treatment/Reovery (H010-H129) Or (H131-H135)
Tons: 0.0504
Facility County: San Bernardino

Map ID	Site	Database(s)	EPA ID Number

BEST GOLF CARTS INC (Continued) **S113168297**

Click this hyperlink while viewing on your computer to access
7 additional CA_HAZNET: record(s) in the EDR Site Report.

---

233 **BEST GOLF CARTS INC** **San Bern. Co. Permit** **S104764263**
18041 VALLEY BLVD **N/A**
BLOOMINGTON, CA 92316

San Bern. Co. Permit:
Region: SAN BERNARDINO
Facility ID: FA0001438
Owner: BEST GOLF CARTS INC
Permit Number: PT0021010
Permit Category: CONDITIONALLY EXEMPT SMALL QUANTITY GENERATOR
Facility Status: ACTIVE
Expiration Date: 11/30/2013

Region: SAN BERNARDINO
Facility ID: FA0001438
Owner: BEST GOLF CARTS INC
Permit Number: PT0006413
Permit Category: SPECIAL HANDLER
Facility Status: INACTIVE
Expiration Date: 11/30/2009

Region: SAN BERNARDINO
Facility ID: FA0001438
Owner: BEST GOLF CARTS INC
Permit Number: PT0006414
Permit Category: HAZARDOUS WASTE GENERATOR - 0-10 EMPLOYEES
Facility Status: INACTIVE
Expiration Date: 11/30/2009

---

233 **UNITED SEMI TRUCK** **HAZNET** **S113803118**
18069 VALLEY BLVD **N/A**
BLOOMINGTON, CA 92316

HAZNET:
Year: 2012
Gepaid: CAL000380510
Contact: MARCOS A DUARTE JR
Telephone: 6262779758
Mailing Name: Not reported
Mailing Address: 8265 FREMONTIA AVE
Mailing City,St,Zip: FONTANA, CA 92335
Gen County: San Bernardino
TSD EPA ID: CAD099452708
TSD County: Los Angeles
Waste Category: Not reported
Disposal Method: Other Recovery Of Reclamation For Reuse Including Acid Regeneration, Organics Recovery Ect
Tons: 1.14
Facility County: San Bernardino

Map ID	Site	Database(s)	EPA ID Number

233 **EXPRESS MUFFLER & AUTO REPAIR** **HAZNET** **S113161545**
18069 VALLEY BLVD STE B **N/A**
BLOOMINGTON, CA 92316

HAZNET:

Year:	2012
Gepaid:	CAL000362812
Contact:	JOSE OROZCO
Telephone:	9098200319
Mailing Name:	Not reported
Mailing Address:	8243 REDWOOD AVE
Mailing City,St,Zip:	FONTANA, CA 923358057
Gen County:	San Bernardino
TSD EPA ID:	CAD099452708
TSD County:	Los Angeles
Waste Category:	Not reported
Disposal Method:	Other Recovery Of Reclamation For Reuse Including Acid Regeneration, Organics Recovery Ect
Tons:	0.19
Facility County:	San Bernardino

Year:	2011
Gepaid:	CAL000362812
Contact:	JOSE OROZCO
Telephone:	9098200319
Mailing Name:	Not reported
Mailing Address:	8243 REDWOOD AVE
Mailing City,St,Zip:	FONTANA, CA 923358057
Gen County:	Not reported
TSD EPA ID:	CAD099452708
TSD County:	Not reported
Waste Category:	Waste oil and mixed oil
Disposal Method:	Other Recovery Of Reclamation For Reuse Including Acid Regeneration, Organics Recovery Ect
Tons:	0.418
Facility County:	San Bernardino

---

233 **LOS COMPADRES AUTO CENTER** **HAZNET** **S113139924**
18069 VALLEY BLVD **N/A**
BLOOMINGTON, CA 92316

HAZNET:

Year:	2009
Gepaid:	CAL000300638
Contact:	ALFREDO CUEVAS P
Telephone:	9094343442
Mailing Name:	Not reported
Mailing Address:	18069 VALLEY BLVD
Mailing City,St,Zip:	BLOOMINGTON, CA 923161954
Gen County:	Not reported
TSD EPA ID:	TXD077603371
TSD County:	Not reported
Waste Category:	Waste oil and mixed oil
Disposal Method:	Fuel Blending Prior To Energy Recovery At Another Site
Tons:	0.0175
Facility County:	San Bernardino

Year:	2009
Gepaid:	CAL000300638
Contact:	ALFREDO CUEVAS P

Map ID	Site	Database(s)	EPA ID Number

LOS COMPADRES AUTO CENTER (Continued) **S113139924**

Telephone: 9094343442
Mailing Name: Not reported
Mailing Address: 18069 VALLEY BLVD
Mailing City,St,Zip: BLOOMINGTON, CA 923161954
Gen County: Not reported
TSD EPA ID: TXD077603371
TSD County: Not reported
Waste Category: Other organic solids
Disposal Method: Storage, Bulking, And/Or Transfer Off Site--No Treatment/Reovery (H010-H129) Or (H131-H135)
Tons: 0.075
Facility County: San Bernardino

---

233 **LOS COMPADRES AUTO CENTER** **San Bern. Co. Permit** **S107448050**
18069 VALLEY BLVD **N/A**
BLOOMINGTON, CA 92316

San Bern. Co. Permit:
Region: SAN BERNARDINO
Facility ID: FA0010087
Owner: CUEVAS, ALFREDO & MORENO, JOSE
Permit Number: PT0017237
Permit Category: SPECIAL HANDLER
Facility Status: INACTIVE
Expiration Date: 12/31/2008

Region: SAN BERNARDINO
Facility ID: FA0010087
Owner: CUEVAS, ALFREDO & MORENO, JOSE
Permit Number: PT0017238
Permit Category: SPECIAL GENERATOR
Facility Status: INACTIVE
Expiration Date: 12/31/2008

---

293 **LB SWIFT MFG INC** **HAZNET** **S113119861**
10150 MAGNOLIA ST **N/A**
BLOOMINGTON, CA 92316

HAZNET:
Year: 2010
Gepaid: CAL000253301
Contact: LAUREN KOCH
Telephone: 9094219906
Mailing Name: Not reported
Mailing Address: 10150 MAGNOLIA ST
Mailing City,St,Zip: BLOOMINGTON, CA 923161820
Gen County: Not reported
TSD EPA ID: CAT000613927
TSD County: Not reported
Waste Category: Aqueous solution with total organic residues less than 10 percent
Disposal Method: Storage, Bulking, And/Or Transfer Off Site--No Treatment/Reovery (H010-H129) Or (H131-H135)
Tons: 0.063
Facility County: San Bernardino

Year: 2010

Map ID	Site	Database(s)	EPA ID Number

LB SWIFT MFG INC (Continued) **S113119861**

Gepaid: CAL000253301
Contact: LAUREN KOCH
Telephone: 9094219906
Mailing Name: Not reported
Mailing Address: 10150 MAGNOLIA ST
Mailing City,St,Zip: BLOOMINGTON, CA 923161820
Gen County: Not reported
TSD EPA ID: TXD077603371
TSD County: Not reported
Waste Category: Waste oil and mixed oil
Disposal Method: Fuel Blending Prior To Energy Recovery At Another Site
Tons: 0.1
Facility County: San Bernardino

Year: 2010
Gepaid: CAL000253301
Contact: LAUREN KOCH
Telephone: 9094219906
Mailing Name: Not reported
Mailing Address: 10150 MAGNOLIA ST
Mailing City,St,Zip: BLOOMINGTON, CA 923161820
Gen County: Not reported
TSD EPA ID: CAR000164327
TSD County: Not reported
Waste Category: Waste oil and mixed oil
Disposal Method: Fuel Blending Prior To Energy Recovery At Another Site
Tons: 0.38
Facility County: San Bernardino

Year: 2007
Gepaid: CAL000253301
Contact: LAUREN KOCH
Telephone: 9094219906
Mailing Name: Not reported
Mailing Address: 10150 MAGNOLIA ST
Mailing City,St,Zip: BLOOMINGTON, CA 923161820
Gen County: Not reported
TSD EPA ID: ARD981057870
TSD County: Not reported
Waste Category: Waste oil and mixed oil
Disposal Method: Fuel Blending Prior To Energy Recovery At Another Site
Tons: 0.57
Facility County: San Bernardino

Year: 2007
Gepaid: CAL000253301
Contact: LAUREN KOCH
Telephone: 9094219906
Mailing Name: Not reported
Mailing Address: 10150 MAGNOLIA ST
Mailing City,St,Zip: BLOOMINGTON, CA 923161820
Gen County: Not reported
TSD EPA ID: ARD981057870
TSD County: Not reported
Waste Category: Other organic solids
Disposal Method: Fuel Blending Prior To Energy Recovery At Another Site
Tons: 0.15

Map ID	Site	Database(s)	EPA ID Number

LB SWIFT MFG INC (Continued) **S113119861**

Facility County: San Bernardino

Click this hyperlink while viewing on your computer to access
4 additional CA_HAZNET: record(s) in the EDR Site Report.

---

293 **LB SWIFT MFG** **HAZNET** **S113090963**
10150 MAGNOLIA ST **N/A**
BLOOMINGTON, CA 92316

HAZNET:

Year:	2012
Gepaid:	CAL000172969
Contact:	LAUREN KOCH
Telephone:	9094219906
Mailing Name:	Not reported
Mailing Address:	10150 MAGNOLIA ST
Mailing City,St,Zip:	BLOOMINGTON, CA 923160000
Gen County:	San Bernardino
TSD EPA ID:	CAT000613927
TSD County:	San Bernardino
Waste Category:	Not reported
Disposal Method:	Storage, Bulking, And/Or Transfer Off Site--No Treatment/Reovery (H010-H129) Or (H131-H135)
Tons:	0.084
Facility County:	San Bernardino

Year:	2012
Gepaid:	CAL000172969
Contact:	LAUREN KOCH
Telephone:	9094219906
Mailing Name:	Not reported
Mailing Address:	10150 MAGNOLIA ST
Mailing City,St,Zip:	BLOOMINGTON, CA 923160000
Gen County:	San Bernardino
TSD EPA ID:	CAT000613893
TSD County:	Los Angeles
Waste Category:	Not reported
Disposal Method:	Storage, Bulking, And/Or Transfer Off Site--No Treatment/Reovery (H010-H129) Or (H131-H135)
Tons:	0.6
Facility County:	San Bernardino

Year:	2011
Gepaid:	CAL000172969
Contact:	LAUREN KOCH
Telephone:	9094219906
Mailing Name:	Not reported
Mailing Address:	10150 MAGNOLIA ST
Mailing City,St,Zip:	BLOOMINGTON, CA 923160000
Gen County:	Not reported
TSD EPA ID:	NVT330010000
TSD County:	Not reported
Waste Category:	Other organic solids
Disposal Method:	Landfill Or Surface Impoundment That Will Be Closed As Landfill(To Include On-Site Treatment And/Or Stabilization)
Tons:	0.2
Facility County:	San Bernardino

Map ID	Site	Database(s)	EPA ID Number

LB SWIFT MFG (Continued) **S113090963**

Year:	2008
Gepaid:	CAL000172969
Contact:	LAUREN KOCH
Telephone:	9094219906
Mailing Name:	Not reported
Mailing Address:	10150 MAGNOLIA ST
Mailing City,St,Zip:	BLOOMINGTON, CA 923160000
Gen County:	Not reported
TSD EPA ID:	AZD081705402
TSD County:	Not reported
Waste Category:	Waste oil and mixed oil
Disposal Method:	Storage, Bulking, And/Or Transfer Off Site--No Treatment/Reovery (H010-H129) Or (H131-H135)
Tons:	0.627
Facility County:	San Bernardino

Year:	2008
Gepaid:	CAL000172969
Contact:	LAUREN KOCH
Telephone:	9094219906
Mailing Name:	Not reported
Mailing Address:	10150 MAGNOLIA ST
Mailing City,St,Zip:	BLOOMINGTON, CA 923160000
Gen County:	Not reported
TSD EPA ID:	AZD081705402
TSD County:	Not reported
Waste Category:	Other organic solids
Disposal Method:	Storage, Bulking, And/Or Transfer Off Site--No Treatment/Reovery (H010-H129) Or (H131-H135)
Tons:	0.75
Facility County:	San Bernardino

Click this hyperlink while viewing on your computer to access
19 additional CA_HAZNET: record(s) in the EDR Site Report.

---

293 **EXPRESS MUFFLERS & RADIATORS** **HAZNET** **S113466852**
10153 MAGNOLIA ST **N/A**
BLOOMINGTON, CA 92316

HAZNET:

Year:	2010
Gepaid:	CAL000335005
Contact:	JOSE L OROZCO
Telephone:	9095784759
Mailing Name:	Not reported
Mailing Address:	PO BOX 717
Mailing City,St,Zip:	BLOOMINGTON, CA 923160717
Gen County:	Not reported
TSD EPA ID:	CAT080013352
TSD County:	Not reported
Waste Category:	Waste oil and mixed oil
Disposal Method:	Other Recovery Of Reclamation For Reuse Including Acid Regeneration, Organics Recovery Ect
Tons:	0.646
Facility County:	San Bernardino

Year:	2010
Gepaid:	CAL000335005

Map ID	Site	Database(s)	EPA ID Number

EXPRESS MUFFLERS & RADIATORS (Continued) **S113466852**

Contact: JOSE L OROZCO
Telephone: 9095784759
Mailing Name: Not reported
Mailing Address: PO BOX 717
Mailing City,St,Zip: BLOOMINGTON, CA 923160717
Gen County: Not reported
TSD EPA ID: CAT080013352
TSD County: Not reported
Waste Category: Unspecified aqueous solution
Disposal Method: Other Recovery Of Reclamation For Reuse Including Acid Regeneration, Organics Recovery Ect
Tons: 0.483
Facility County: San Bernardino

---

293 **PARTAIN'S TRANSMISSION** **HAZNET** **S113075075**
10163 MAGNOLIA ST **N/A**
BLOOMINGTON, CA 92316

HAZNET:

Year: 2009
Gepaid: CAL000137620
Contact: SHIRLEY PARTAIN/OWNER
Telephone: 9098773615
Mailing Name: Not reported
Mailing Address: 10163 MAGNOLIA ST
Mailing City,St,Zip: BLOOMINGTON, CA 923161819
Gen County: Not reported
TSD EPA ID: TXD077603371
TSD County: Not reported
Waste Category: Unspecified solvent mixture
Disposal Method: Fuel Blending Prior To Energy Recovery At Another Site
Tons: 0.04
Facility County: San Bernardino

Year: 2009
Gepaid: CAL000137620
Contact: SHIRLEY PARTAIN/OWNER
Telephone: 9098773615
Mailing Name: Not reported
Mailing Address: 10163 MAGNOLIA ST
Mailing City,St,Zip: BLOOMINGTON, CA 923161819
Gen County: Not reported
TSD EPA ID: CAD093459485
TSD County: Not reported
Waste Category: Unspecified solvent mixture
Disposal Method: Storage, Bulking, And/Or Transfer Off Site--No Treatment/Reovery (H010-H129) Or (H131-H135)
Tons: 0.036
Facility County: San Bernardino

Year: 2008
Gepaid: CAL000137620
Contact: SHIRLEY PARTAIN/OWNER
Telephone: 9098773615
Mailing Name: Not reported
Mailing Address: 10163 MAGNOLIA ST
Mailing City,St,Zip: BLOOMINGTON, CA 923161819
Gen County: Not reported

Map ID	Site	Database(s)	EPA ID Number

PARTAIN'S TRANSMISSION (Continued) **S113075075**

TSD EPA ID: CAD093459485
TSD County: Not reported
Waste Category: Unspecified solvent mixture
Disposal Method: Storage, Bulking, And/Or Transfer Off Site--No Treatment/Reovery (H010-H129) Or (H131-H135)
Tons: 0.054
Facility County: San Bernardino

Year: 2005
Gepaid: CAL000137620
Contact: SHIRLEY PARTAIN/OWNER
Telephone: 9098773615
Mailing Name: Not reported
Mailing Address: 10163 MAGNOLIA ST
Mailing City,St,Zip: BLOOMINGTON, CA 923161819
Gen County: Not reported
TSD EPA ID: CAD982484933
TSD County: Not reported
Waste Category: Other empty containers 30 gallons or more
Disposal Method: Recycler
Tons: 0.2
Facility County: San Bernardino

---

293 **COUNTY OF SAN BERNARDINO/FIRESTATION #76** **San Bern. Co. Permit** **S112841576**
10174 MAGNOLIA **HAZNET** **N/A**
BLOOMINGTON, CA 92316

San Bern. Co. Permit:
Region: SAN BERNARDINO
Facility ID: FA0002287
Owner: SAN BERNARDINO COUNTY FLEET MANAGEMENT
Permit Number: PT0026331
Permit Category: HAZMAT HANDLER GENERAL ACT.(NB)
Facility Status: ACTIVE
Expiration Date: 01/31/2014

HAZNET:
Year: 1997
Gepaid: CAC000737104
Contact: COUNTY OF SAN BERNARDINO
Telephone: 0000000000
Mailing Name: Not reported
Mailing Address: 15380 SAN BERNARDINO AVE
Mailing City,St,Zip: FONTANA, CA 900000000
Gen County: Not reported
TSD EPA ID: CAT080013352
TSD County: Not reported
Waste Category: Tank bottom waste
Disposal Method: Recycler
Tons: .4170
Facility County: San Bernardino

Map ID	Site	Database(s)	EPA ID Number
293	**S B C F D CENTRAL VALLEY #76** **10174 MAGNOLIA ST** **BLOOMINGTON, CA 92316**	**LUST**	**S103249187** **N/A**

LUST REG 8:

Region:	8
County:	San Bernardino
Regional Board:	Santa Ana Region
Facility Status:	Case Closed
Case Number:	083602990T
Local Case Num:	97016
Case Type:	Soil only
Substance:	Diesel
Qty Leaked:	Not reported
Abate Method:	Not reported
Cross Street:	COMMERCIAL
Enf Type:	CLOS
Funding:	Not reported
How Discovered:	Tank Closure
How Stopped:	Not reported
Leak Cause:	Not reported
Leak Source:	UNK
Global ID:	T0607100439
How Stopped Date:	3/5/1997
Enter Date:	6/19/1997
Review Date:	Not reported
Prelim Assess:	Not reported
Discover Date:	3/5/1997
Enforcement Date:	Not reported
Close Date:	11/13/1997
Workplan:	5/8/1997
Pollution Char:	Not reported
Remed Plan:	Not reported
Remed Action:	Not reported
Monitoring:	Not reported
Enter Date:	6/19/1997
GW Qualifies:	Not reported
Soil Qualifies:	Not reported
Operator:	Not reported
Facility Contact:	Not reported
Interim:	Not reported
Oversite Program:	LUST
Latitude:	34.0692613
Longitude:	-117.3977668
MTBE Date:	Not reported
Max MTBE GW:	Not reported
MTBE Concentration:	0
Max MTBE Soil:	Not reported
MTBE Fuel:	0
MTBE Tested:	Not Required to be Tested.
MTBE Class:	*
Staff:	RS
Staff Initials:	CR2
Lead Agency:	Local Agency
Local Agency:	36000L
Hydr Basin #:	UPPER SANTA ANA VALL
Beneficial:	Not reported
Priority:	Not reported
Cleanup Fund Id:	Not reported

Map ID	Site	Database(s)	EPA ID Number

S B C F D CENTRAL VALLEY #76 (Continued) **S103249187**

Work Suspended: Not reported
Summary: Not reported

---

293 **S B C F D CENTRAL VALLEY #76** **LUST** **S103620512**
10174 MAGNOLIA ST **N/A**
BLOOMINGTON, CA 92316

LUST:

Region:	STATE
Global Id:	T0607100439
Latitude:	34.0691351
Longitude:	-117.3977834
Case Type:	LUST Cleanup Site
Status:	Completed - Case Closed
Status Date:	11/13/1997
Lead Agency:	SAN BERNARDINO COUNTY
Case Worker:	CR2
Local Agency:	SAN BERNARDINO COUNTY
RB Case Number:	083602990T
LOC Case Number:	97016
File Location:	Local Agency
Potential Media Affect:	Soil
Potential Contaminants of Concern:	Diesel
Site History:	Not reported

Click here to access the California GeoTracker records for this facility:

Contact:

Global Id:	T0607100439
Contact Type:	Local Agency Caseworker
Contact Name:	CATHERINE RICHARDS
Organization Name:	SAN BERNARDINO COUNTY
Address:	620 SOUTH E STREET
City:	SAN BERNARDINO
Email:	crichards@sbcfire.org
Phone Number:	9093868419

Global Id:	T0607100439
Contact Type:	Regional Board Caseworker
Contact Name:	ROSE SCOTT
Organization Name:	SANTA ANA RWQCB (REGION 8)
Address:	3737 MAIN STREET, SUITE 500
City:	RIVERSIDE
Email:	rscott@waterboards.ca.gov
Phone Number:	9513206375

Status History:

Global Id:	T0607100439
Status:	Completed - Case Closed
Status Date:	11/13/1997

Global Id:	T0607100439
Status:	Open - Case Begin Date
Status Date:	03/05/1997

Global Id:	T0607100439
Status:	Open - Site Assessment
Status Date:	05/08/1997

Map ID	Site	Database(s)	EPA ID Number

S B C F D CENTRAL VALLEY #76 (Continued) **S103620512**

Regulatory Activities:

Global Id:	T0607100439
Action Type:	Other
Date:	01/01/1950
Action:	Leak Discovery
Global Id:	T0607100439
Action Type:	Other
Date:	01/01/1950
Action:	Leak Reported
Global Id:	T0607100439
Action Type:	ENFORCEMENT
Date:	09/18/1997
Action:	Closure/No Further Action Letter
Global Id:	T0607100439
Action Type:	Other
Date:	01/01/1950
Action:	Leak Stopped
Global Id:	T0607100439
Action Type:	ENFORCEMENT
Date:	11/13/1997
Action:	Closure/No Further Action Letter

---

293 **M & W WRECKER REPAIR INC** **San Bern. Co. Permit** **S108216423**
10163 MAGNOLIA ST **N/A**
BLOOMINGTON, CA 92316

San Bern. Co. Permit:

Region:	SAN BERNARDINO
Facility ID:	FA0013855
Owner:	PANNONE, BRIAN
Permit Number:	PT0024353
Permit Category:	SPECIAL HANDLER
Facility Status:	ACTIVE
Expiration Date:	05/31/2014
Region:	SAN BERNARDINO
Facility ID:	FA0013855
Owner:	PANNONE, BRIAN
Permit Number:	PT0024354
Permit Category:	SPECIAL GENERATOR
Facility Status:	ACTIVE
Expiration Date:	05/31/2014
Region:	SAN BERNARDINO
Facility ID:	FA0005239
Owner:	PARTAIN, DONALD
Permit Number:	PT0007027
Permit Category:	HAZMAT HANDLER 0-10 EMPLOYEES
Facility Status:	INACTIVE
Expiration Date:	10/31/2011
Region:	SAN BERNARDINO

Map ID	Site	Database(s)	EPA ID Number

M & W WRECKER REPAIR INC (Continued) **S108216423**

Facility ID: FA0005239
Owner: PARTAIN, DONALD
Permit Number: PT0007028
Permit Category: SPECIAL GENERATOR
Facility Status: INACTIVE
Expiration Date: 10/31/2011

---

322 **CID'S TRUCKING** **San Bern. Co. Permit** **S112274027**
17920 TAYLOR AVE **N/A**
BLOOMINGTON, CA 92316

San Bern. Co. Permit:
Region: SAN BERNARDINO
Facility ID: FA0013247
Owner: FILBERTO & MARIO CID
Permit Number: PT0024916
Permit Category: HAZMAT HANDLER 0-10 EMPLOYEES
Facility Status: ACTIVE
Expiration Date: 11/30/2012

Region: SAN BERNARDINO
Facility ID: FA0013247
Owner: FILBERTO & MARIO CID
Permit Number: PT0024834
Permit Category: CONDITIONALLY EXEMPT SMALL QUANTITY GENERATOR
Facility Status: INACTIVE
Expiration Date: 11/30/2012

---

322 **QUINONEZ MOBIL SERVICE & REPAIR** **HAZNET** **S113159355**
17930 TAYLOR AVE **N/A**
BLOOMINGTON, CA 92316

HAZNET:
Year: 2012
Gepaid: CAL000355393
Contact: RENE QUINONEZ
Telephone: 7607845476
Mailing Name: Not reported
Mailing Address: 350 S WILLOW AVE SPC 98
Mailing City,St,Zip: RIALTO, CA 923766398
Gen County: San Bernardino
TSD EPA ID: CAD099452708
TSD County: Los Angeles
Waste Category: Not reported
Disposal Method: Other Recovery Of Reclamation For Reuse Including Acid Regeneration, Organics Recovery Ect
Tons: 10.64
Facility County: San Bernardino

Year: 2011
Gepaid: CAL000355393
Contact: RENE QUINONEZ
Telephone: 7607845476
Mailing Name: Not reported
Mailing Address: 18221 MERRILL AVE
Mailing City,St,Zip: FONTANA, CA 923355119

Map ID	Site	Database(s)	EPA ID Number

QUINONEZ MOBIL SERVICE & REPAIR (Continued) **S113159355**

Gen County: Not reported
TSD EPA ID: CAD099452708
TSD County: Not reported
Waste Category: Waste oil and mixed oil
Disposal Method: Other Recovery Of Reclamation For Reuse Including Acid Regeneration, Organics Recovery Ect
Tons: 21.109
Facility County: San Bernardino

Year: 2010
Gepaid: CAL000355393
Contact: RENE QUINONEZ
Telephone: 7607845476
Mailing Name: Not reported
Mailing Address: 350 S WILLOW AVE SPC 98
Mailing City,St,Zip: RIALTO, CA 923766398
Gen County: Not reported
TSD EPA ID: CAD099452708
TSD County: Not reported
Waste Category: Waste oil and mixed oil
Disposal Method: Other Recovery Of Reclamation For Reuse Including Acid Regeneration, Organics Recovery Ect
Tons: 16.34
Facility County: San Bernardino

---

325 **FELIPES TRUCK** **RCRA-SQG** **1000985196**
17869 TAYLOR AVE **FINDS** **CA0001018241**
BLOOMINGTON, CA 92316 **San Bern. Co. Permit**

RCRA-SQG:
Date form received by agency: 01/30/1995
Facility name: FELIPES TRUCK
Facility address: 17869 TAYLOR AVE
BLOOMINGTON, CA 92316
EPA ID: CA0001018241
Mailing address: TAYLOR AVE
BLOOMINGTON, CA 92316
Contact: FELIPE CARDENAS
Contact address: 17869 TAYLOR AVE
BLOOMINGTON, CA 92316
Contact country: US
Contact telephone: (909) 820-4196
Contact email: Not reported
EPA Region: 09
Classification: Small Small Quantity Generator
Description: Handler: generates more than 100 and less than 1000 kg of hazardous waste during any calendar month and accumulates less than 6000 kg of hazardous waste at any time; or generates 100 kg or less of hazardous waste during any calendar month, and accumulates more than 1000 kg of hazardous waste at any time

Owner/Operator Summary:
Owner/operator name: FELIPE CARDENAS
Owner/operator address: 17869 TAYLOR AVE
BLOOMINGTON, CA 92316
Owner/operator country: Not reported
Owner/operator telephone: (909) 820-4196

Map ID	Site	Database(s)	EPA ID Number

FELIPES TRUCK (Continued) **1000985196**

Legal status: Private
Owner/Operator Type: Owner
Owner/Op start date: Not reported
Owner/Op end date: Not reported

Handler Activities Summary:
U.S. importer of hazardous waste: No
Mixed waste (haz. and radioactive): No
Recycler of hazardous waste: No
Transporter of hazardous waste: No
Treater, storer or disposer of HW: No
Underground injection activity: No
On-site burner exemption: No
Furnace exemption: No
Used oil fuel burner: No
Used oil processor: No
User oil refiner: No
Used oil fuel marketer to burner: No
Used oil Specification marketer: No
Used oil transfer facility: No
Used oil transporter: No

Violation Status: No violations found

FINDS:

Registry ID: 110002623732

Environmental Interest/Information System
RCRAInfo is a national information system that supports the Resource Conservation and Recovery Act (RCRA) program through the tracking of events and activities related to facilities that generate, transport, and treat, store, or dispose of hazardous waste. RCRAInfo allows RCRA program staff to track the notification, permit, compliance, and corrective action activities required under RCRA.

San Bern. Co. Permit:
Region: SAN BERNARDINO
Facility ID: FA0003199
Owner: CARDENAS, FELIPE
Permit Number: PT0007244
Permit Category: SPECIAL GENERATOR
Facility Status: ACTIVE
Expiration Date: 10/31/2013

Region: SAN BERNARDINO
Facility ID: FA0003199
Owner: CARDENAS, FELIPE
Permit Number: PT0007245
Permit Category: SPECIAL HANDLER
Facility Status: ACTIVE
Expiration Date: 10/31/2013

Map ID	Site	Database(s)	EPA ID Number
325	**FELIPE'S TRUCK REPAIR** **17869 TAYLOR AVE** **BLOOMINGTON, CA 92316**	**HAZNET**	**S113048411** **N/A**

HAZNET:

Year:	2002
Gepaid:	CAL000069449
Contact:	FELIPE CARDENAS
Telephone:	9098770644
Mailing Name:	Not reported
Mailing Address:	17863 TAYLOR AVE
Mailing City,St,Zip:	BLOOMINGTON, CA 923161934
Gen County:	Not reported
TSD EPA ID:	CAD099452708
TSD County:	Not reported
Waste Category:	Waste oil and mixed oil
Disposal Method:	Recycler
Tons:	1.6
Facility County:	San Bernardino

Map ID	Site	Database(s)	EPA ID Number
325	**INTOWN PROPERTIES INC/HUD** **17843 TAYLOR AVE** **BLOOMINGTON, CA 92316**	**HAZNET**	**S112897023** **N/A**

HAZNET:

Year:	1998
Gepaid:	CAC002101304
Contact:	HUD
Telephone:	7149577333
Mailing Name:	Not reported
Mailing Address:	7365 CARNELIAN STE 105
Mailing City,St,Zip:	RANCHO CUCAMONGA, CA 917300000
Gen County:	Not reported
TSD EPA ID:	CAD000088252
TSD County:	Not reported
Waste Category:	Household waste
Disposal Method:	Transfer Station
Tons:	.2318
Facility County:	San Bernardino

Map ID	Site	Database(s)	EPA ID Number
326	**GORDON'S AUTO SALES** **17805 TAYLOR AVE** **BLOOMINGTON, CA 92316**	**San Bern. Co. Permit**	**S106910881** **N/A**

San Bern. Co. Permit:

Region:	SAN BERNARDINO
Facility ID:	FA0003540
Owner:	GORDON BRONEY
Permit Number:	PT0001130
Permit Category:	CONDITIONALLY EXEMPT SMALL QUANTITY GENERATOR
Facility Status:	INACTIVE
Expiration Date:	02/28/2004

Map ID	Site	Database(s)	EPA ID Number
326	**ALDWIN TRANSPORTATION** **17783 TAYLOR AVE** **BLOOMINGTON, CA 92316**	**HAZNET**	**S113134370** **N/A**

HAZNET:

Year:	2005
Gepaid:	CAL000287472
Contact:	EDWIN SIRIN
Telephone:	9092323287
Mailing Name:	Not reported
Mailing Address:	10795 JUNIPER AVE
Mailing City,St,Zip:	FONTANA, CA 92337
Gen County:	Not reported
TSD EPA ID:	CAT080033681
TSD County:	Not reported
Waste Category:	Unspecified oil-containing waste
Disposal Method:	Recycler
Tons:	0.22
Facility County:	San Bernardino

Map ID	Site	Database(s)	EPA ID Number
330	**VERIZON WIRELESS (MARYGOLD)** **10192 LINDEN AVE F17** **BLOOMINGTON, CA 92316**	**San Bern. Co. Permit**	**S109849231** **N/A**

San Bern. Co. Permit:

Region:	SAN BERNARDINO
Facility ID:	FA0009542
Owner:	VERIZON WIRELESS
Permit Number:	PT0022140
Permit Category:	HAZMAT HANDLER - UNSTAFFED REMOTE FACILITY
Facility Status:	ACTIVE
Expiration Date:	03/31/2014

Map ID	Site	Database(s)	EPA ID Number
330	**US POSTAL SERVICE** **10191 LINDEN** **BLOOMINGTON, CA 92316**	**HAZNET**	**S112940970** **N/A**

HAZNET:

Year:	2004
Gepaid:	CAC002582998
Contact:	MARK MARZEC
Telephone:	9093354450
Mailing Name:	Not reported
Mailing Address:	PO BOX 19001
Mailing City,St,Zip:	SAN BERNARDINO, CA 924239001
Gen County:	Not reported
TSD EPA ID:	AZ0000337360
TSD County:	Not reported
Waste Category:	Polychlorinated biphenyls and material containing PCBs
Disposal Method:	Recycler
Tons:	0.71
Facility County:	San Bernardino

Map ID	Site	Database(s)	EPA ID Number

330 **US POSTAL SERVICE** **HAZNET** **S112905940**
10191 LINDEN AVE **N/A**
BLOOMINGTON, CA 92316

HAZNET:

Year:	1999
Gepaid:	CAC002230449
Contact:	US POSTAL SERVICE
Telephone:	8586740644
Mailing Name:	Not reported
Mailing Address:	11251 RANCHO CARMEL DR
Mailing City,St,Zip:	SAN DIEGO, CA 921990000
Gen County:	Not reported
TSD EPA ID:	CAD009007626
TSD County:	Not reported
Waste Category:	Asbestos containing waste
Disposal Method:	Disposal, Land Fill
Tons:	37.0832
Facility County:	San Bernardino

Year:	1999
Gepaid:	CAC002230449
Contact:	US POSTAL SERVICE
Telephone:	8586740644
Mailing Name:	Not reported
Mailing Address:	11251 RANCHO CARMEL DR
Mailing City,St,Zip:	SAN DIEGO, CA 921990000
Gen County:	Not reported
TSD EPA ID:	CAD009007626
TSD County:	Not reported
Waste Category:	Asbestos containing waste
Disposal Method:	Not reported
Tons:	8.4280
Facility County:	San Bernardino

---

330 **US POSTAL SERVICE -BLOOMINGTON OFFICE** **HAZNET** **S112864151**
10191 LINDEN AVE **N/A**
BLOOMINGTON, CA 92316

HAZNET:

Year:	1996
Gepaid:	CAC001060376
Contact:	US POSTAL SERVICE
Telephone:	0000000000
Mailing Name:	Not reported
Mailing Address:	10191 LINDEN AVE
Mailing City,St,Zip:	BLOOMINGTON, CA 923160000
Gen County:	Not reported
TSD EPA ID:	CAD044429835
TSD County:	Not reported
Waste Category:	Off-specification, aged or surplus organics
Disposal Method:	Treatment, Incineration
Tons:	.2600
Facility County:	San Bernardino

Year:	1996
Gepaid:	CAC001060376
Contact:	US POSTAL SERVICE
Telephone:	0000000000
Mailing Name:	Not reported

Map ID	Site	Database(s)	EPA ID Number

US POSTAL SERVICE -BLOOMINGTON OFFICE (Continued) **S112864151**

Mailing Address: 10191 LINDEN AVE
Mailing City,St,Zip: BLOOMINGTON, CA 923160000
Gen County: Not reported
TSD EPA ID: CAD044429835
TSD County: Not reported
Waste Category: Liquids with pH <= 2
Disposal Method: Treatment, Incineration
Tons: .1250
Facility County: San Bernardino

Year: 1996
Gepaid: CAC001060376
Contact: US POSTAL SERVICE
Telephone: 0000000000
Mailing Name: Not reported
Mailing Address: 10191 LINDEN AVE
Mailing City,St,Zip: BLOOMINGTON, CA 923160000
Gen County: Not reported
TSD EPA ID: CAD044429835
TSD County: Not reported
Waste Category: Alkaline solution without metals pH >= 12.5
Disposal Method: Treatment, Incineration
Tons: .1250
Facility County: San Bernardino

---

414 **SOLVAY FLUORIDES LLC** **HAZNET** **S113169938**
10300 ALDER AVE **N/A**
BLOOMINGTON, CA 92316

HAZNET:
Year: 2007
Gepaid: CAP000007974
Contact: EDDIE PERRY
Telephone: 0000000000
Mailing Name: Not reported
Mailing Address: 3333 RICHMOND AVE
Mailing City,St,Zip: HOUSTON, TX 77098
Gen County: Not reported
TSD EPA ID: CAT000646117
TSD County: Not reported
Waste Category: Contaminated soil from site clean-up
Disposal Method: Landfill Or Surface Impoundment That Will Be Closed As Landfill(To Include On-Site Treatment And/Or Stabilization)
Tons: 123.9
Facility County: San Bernardino

Year: 2007
Gepaid: CAP000007974
Contact: EDDIE PERRY
Telephone: 0000000000
Mailing Name: Not reported
Mailing Address: 3333 RICHMOND AVE
Mailing City,St,Zip: HOUSTON, TX 77098
Gen County: Not reported
TSD EPA ID: CAT000646117
TSD County: Not reported
Waste Category: Other inorganic solid waste
Disposal Method: Landfill Or Surface Impoundment That Will Be Closed As Landfill(To

Map ID	Site	Database(s)	EPA ID Number

SOLVAY FLUORIDES LLC (Continued) **S113169938**

Include On-Site Treatment And/Or Stabilization)
Tons: 80.9
Facility County: San Bernardino

---

414 **SOLVAY FLUORIDES, LLC** **RCRA-LQG** **1012175808**
10300 ALDER AVE **CAP000007974**
BLOOMINGTON, CA 92316

RCRA-LQG:
Date form received by agency: 07/16/2008
Facility name: SOLVAY FLUORIDES, LLC
Facility address: 10300 ALDER AVE
BLOOMINGTON, CA 92316
EPA ID: CAP000007974
Mailing address: 3333 RICHMOND AVE
HOUSTON, TX 77098
Contact: ROY T HILL
Contact address: Not reported
Not reported
Contact country: Not reported
Contact telephone: (713) 525-6541
Contact email: ROY.HILL@SOLVAY.COM
EPA Region: 09
Classification: Large Quantity Generator
Description: Handler: generates 1,000 kg or more of hazardous waste during any calendar month; or generates more than 1 kg of acutely hazardous waste during any calendar month; or generates more than 100 kg of any residue or contaminated soil, waste or other debris resulting from the cleanup of a spill, into or on any land or water, of acutely hazardous waste during any calendar month; or generates 1 kg or less of acutely hazardous waste during any calendar month, and accumulates more than 1 kg of acutely hazardous waste at any time; or generates 100 kg or less of any residue or contaminated soil, waste or other debris resulting from the cleanup of a spill, into or on any land or water, of acutely hazardous waste during any calendar month, and accumulates more than 100 kg of that material at any time

Owner/Operator Summary:
Owner/operator name: UNITED PUMPING SERVICES, INC
Owner/operator address: Not reported
Not reported
Owner/operator country: US
Owner/operator telephone: Not reported
Legal status: Private
Owner/Operator Type: Operator
Owner/Op start date: 01/25/2008
Owner/Op end date: Not reported

Owner/operator name: UNION PACIFIC RAILROAD CO
Owner/operator address: 10031 FOOTHILLS BLVD
ROSEVILLE, CA 95747
Owner/operator country: US
Owner/operator telephone: Not reported
Legal status: Private
Owner/Operator Type: Owner
Owner/Op start date: 01/25/2008
Owner/Op end date: Not reported

Map ID	Site	Database(s)	EPA ID Number

SOLVAY FLUORIDES, LLC (Continued) **1012175808**

Handler Activities Summary:

U.S. importer of hazardous waste:	No
Mixed waste (haz. and radioactive):	No
Recycler of hazardous waste:	No
Transporter of hazardous waste:	No
Treater, storer or disposer of HW:	No
Underground injection activity:	No
On-site burner exemption:	No
Furnace exemption:	No
Used oil fuel burner:	No
Used oil processor:	No
User oil refiner:	No
Used oil fuel marketer to burner:	No
Used oil Specification marketer:	No
Used oil transfer facility:	No
Used oil transporter:	No

Hazardous Waste Summary:

Waste code:	U134
Waste name:	HYDROFLUORIC ACID (C,T)

Violation Status: No violations found

---

470 **BALFOUR BEATTY INFRASTRUCTURE INC** **HAZNET** **S113162196**
10380 ALDER AVE **N/A**
BLOOMINGTON, CA 92316

HAZNET:

Year:	2011
Gepaid:	CAL000366218
Contact:	CARLETON EMERSON
Telephone:	9097707020
Mailing Name:	Not reported
Mailing Address:	5050 BUSINESS CENTER DR STE 250
Mailing City,St,Zip:	FAIRFIELD, CA 945346886
Gen County:	Not reported
TSD EPA ID:	CAT080013352
TSD County:	Not reported
Waste Category:	Waste oil and mixed oil
Disposal Method:	Other Recovery Of Reclamation For Reuse Including Acid Regeneration, Organics Recovery Ect
Tons:	0.38
Facility County:	San Bernardino

---

470 **GENE BELK FRUIT PACKERS** **WDS** **U001574574**
10380 ALDER AVE **SWEEPS UST** **N/A**
BLOOMINGTON, CA 92316 **AST**

CA WDS:

Facility ID:	Santa Ana River 36I015912
Facility Type:	Industrial - Facility that treats and/or disposes of liquid or semisolid wastes from any servicing, producing, manufacturing or processing operation of whatever nature, including mining, gravel washing, geothermal operations, air conditioning, ship building and repairing, oil production, storage and disposal operations, water pumping.

Map ID	Site	Database(s)	EPA ID Number

GENE BELK FRUIT PACKERS (Continued) **U001574574**

Facility Status:	Active - Any facility with a continuous or seasonal discharge that is under Waste Discharge Requirements.
NPDES Number:	CAS000001 The 1st 2 characters designate the state. The remaining 7 are assigned by the Regional Board
Subregion:	8
Facility Telephone:	9098771819
Facility Contact:	CURTIS BELK
Agency Name:	GENE BELK FRUIT PACKERS
Agency Address:	PO Box 217
Agency City,St,Zip:	Bloomington 923160217
Agency Contact:	CURTIS BELK
Agency Telephone:	9098771819
Agency Type:	Private
SIC Code:	0
SIC Code 2:	Not reported
Primary Waste:	Not reported
Primary Waste Type:	Not reported
Secondary Waste:	Not reported
Secondary Waste Type:	Not reported
Design Flow:	0
Baseline Flow:	0
Reclamation:	Not reported
POTW:	Not reported
Treat To Water:	Minor Threat to Water Quality. A violation of a regional board order should cause a relatively minor impairment of beneficial uses compared to a major or minor threat. Not: All nurds without a TTWQ will be considered a minor threat to water quality unless coded at a higher Level. A Zero (0) may be used to code those NURDS that are found to represent no threat to water quality.
Complexity:	Category C - Facilities having no waste treatment systems, such as cooling water dischargers or thosewho must comply through best management practices, facilities with passive waste treatment and disposal systems, such as septic systems with subsurface disposal, or dischargers having waste storage systems with land disposal such as dairy waste ponds.

SWEEPS UST:

Status:	Active
Comp Number:	53095
Number:	9
Board Of Equalization:	44-021182
Referral Date:	03-19-92
Action Date:	03-19-92
Created Date:	02-29-88
Tank Status:	A
Owner Tank Id:	1
Swrcb Tank Id:	36-000-053095-000001
Actv Date:	08-25-88
Capacity:	500
Tank Use:	M.V. FUEL
Stg:	P
Content:	REG UNLEADED
Number Of Tanks:	3

Status:	Active
Comp Number:	53095
Number:	9

Map ID	Site	Database(s)	EPA ID Number

GENE BELK FRUIT PACKERS (Continued) **U001574574**

Board Of Equalization:	44-021182
Referral Date:	03-19-92
Action Date:	03-19-92
Created Date:	02-29-88
Tank Status:	A
Owner Tank Id:	2
Swrcb Tank Id:	36-000-053095-000002
Actv Date:	08-25-88
Capacity:	8000
Tank Use:	M.V. FUEL
Stg:	P
Content:	REG UNLEADED
Number Of Tanks:	Not reported

Status:	Active
Comp Number:	53095
Number:	9
Board Of Equalization:	44-021182
Referral Date:	03-19-92
Action Date:	03-19-92
Created Date:	02-29-88
Tank Status:	A
Owner Tank Id:	3
Swrcb Tank Id:	36-000-053095-000003
Actv Date:	08-25-88
Capacity:	10000
Tank Use:	M.V. FUEL
Stg:	P
Content:	DIESEL
Number Of Tanks:	Not reported

AST:

Owner:	GENE BELK FRUIT PACKERS
Total Gallons:	12,500
Certified Unified Program Agencies:	San Bernardino

---

470 **BRINE FACBLOOMINGTON-CLOSING** **WDS** **S103443301**
10380 ALDER AVE **WMUDS/SWAT** **N/A**
BLOOMINGTON, CA 0 **San Bern. Co. Permit**

CA WDS:

Facility ID:	Santa Ana River 362015001
Facility Type:	Industrial - Facility that treats and/or disposes of liquid or semisolid wastes from any servicing, producing, manufacturing or processing operation of whatever nature, including mining, gravel washing, geothermal operations, air conditioning, ship building and repairing, oil production, storage and disposal operations, water pumping.
Facility Status:	Active - Any facility with a continuous or seasonal discharge that is under Waste Discharge Requirements.
NPDES Number:	Not reported
Subregion:	8
Facility Telephone:	Not reported
Facility Contact:	CURTIS BELK
Agency Name:	BELK GENE FRUIT PROCESSING
Agency Address:	PO BOX 12
Agency City,St,Zip:	BLOOMINGTON 92316

Map ID	Site	Database(s)	EPA ID Number

BRINE FACBLOOMINGTON-CLOSING (Continued) **S103443301**

Agency Contact:	CURTIS BELK
Agency Telephone:	Not reported
Agency Type:	Private
SIC Code:	2035
SIC Code 2:	Not reported
Primary Waste:	Process Waste (Waste produced as part of the industrial/manufacturing process)
Primary Waste Type:	Designated/Influent or Solid Wastes that pose a significant threat to water quality because of their high concentrations (E.G., BOD, Hardness, TRF, Chloride). 'Manageable' hazardous wastes (E.G., inorganic salts and heavy metals) are included in this category.
Secondary Waste:	Not reported
Secondary Waste Type:	Not reported
Design Flow:	0
Baseline Flow:	0
Reclamation:	No reclamation requirements associated with this facility.
POTW:	The facility is not a POTW.
Treat To Water:	Minor Threat to Water Quality. A violation of a regional board order should cause a relatively minor impairment of beneficial uses compared to a major or minor threat. Not: All nurds without a TTWQ will be considered a minor threat to water quality unless coded at a higher Level. A Zero (0) may be used to code those NURDS that are found to represent no threat to water quality.
Complexity:	Category C - Facilities having no waste treatment systems, such as cooling water dischargers or thosewho must comply through best management practices, facilities with passive waste treatment and disposal systems, such as septic systems with subsurface disposal, or dischargers having waste storage systems with land disposal such as dairy waste ponds.

WMUDS/SWAT:

Edit Date:	Not reported
Complexity:	Category C - Facilities having no waste treatment systems, such as cooling water dischargers or thosewho must comply through best management practices, facilities with passive waste treatment and disposal systems, such as septic systems with subsurface disposal, or dischargers having waste storage systems with land disposal such as dairy waste ponds.
Primary Waste:	Process Waste (Waste produced as part of the industrial/manufacturing process)
Primary Waste Type:	Designated/Influent or Solid Wastes that pose a significant threat to water quality because of their high concentrations (E.G., BOD, Hardness, TRF, Chloride). 'Manageable' hazardous wastes (E.G., inorganic salts and heavy metals) are included in this category.
Secondary Waste:	Not reported
Secondary Waste Type:	Not reported
Base Meridian:	Not reported
NPID:	Not reported
Tonnage:	0
Regional Board ID:	Not reported
Municipal Solid Waste:	False
Superorder:	False
Open To Public:	False
Waste List:	False
Agency Type:	Private
Agency Name:	BELK, GENE FRUIT PROCESSING
Agency Department:	Not reported

Map ID	Site	Database(s)	EPA ID Number

BRINE FACBLOOMINGTON-CLOSING (Continued) **S103443301**

Agency Address:	PO BOX 12
Agency City,St,Zip:	BLOOMINGTON CA 92316
Agency Contact:	CURTIS BELK
Agency Telephone:	9098771819
Land Owner Name:	Not reported
Land Owner Address:	Not reported
Land Owner City,St,Zip:	Not reported
Land Owner Contact:	Not reported
Land Owner Phone:	Not reported
Region:	8
Facility Type:	Industrial - Facility that treats and/or disposes of liquid or semisolid wastes from any servicing, producing, manufacturing or processing operation of whatever nature, including mining, gravel washing, geothermal operations, air conditioning, ship building and repairing, oil production, storage and disposal operations, water pumping.
Facility Description:	Not reported
Facility Telephone:	Not reported
SWAT Facility Name:	Not reported
Primary SIC:	2035
Secondary SIC:	Not reported
Comments:	Not reported
Last Facility Editors:	Not reported
Waste Discharge System:	True
Solid Waste Assessment Test Program:	False
Toxic Pits Cleanup Act Program:	False
Resource Conservation Recovery Act:	False
Department of Defence:	False
Solid Waste Assessment Test Program:	Not reported
Threat to Water Quality:	Minor Threat to Water Quality. A violation of a regional board order should cause a relatively minor impairment of beneficial uses compared to a major or minor threat. Not: All nurds without a TTWQ will be considered a minor threat to water quality unless coded at a higher Level. A Zero (0) may be used to code those NURDS that are found to represent no threat to water quality.
Sub Chapter 15:	True
Regional Board Project Officer:	JPL
Number of WMUDS at Facility:	1
Section Range:	Not reported
RCRA Facility:	No
Waste Discharge Requirements:	A
Self-Monitoring Rept. Frequency:	Monthly Submittal
Waste Discharge System ID:	8 362015001
Solid Waste Information ID:	Not reported

San Bern. Co. Permit:

Region:	SAN BERNARDINO
Facility ID:	FA0003439
Owner:	GENE BELK FRUIT PACKERS
Permit Number:	PT0002768
Permit Category:	EPCRA FACILITY
Facility Status:	ACTIVE
Expiration Date:	09/30/2013

Region:	SAN BERNARDINO
Facility ID:	FA0003439
Owner:	GENE BELK FRUIT PACKERS

Map ID	Site	Database(s)	EPA ID Number

BRINE FACBLOOMINGTON-CLOSING (Continued) **S103443301**

Permit Number: PT0002772
Permit Category: HAZMAT HANDLER 0-10 EMPLOYEES
Facility Status: ACTIVE
Expiration Date: 09/30/2013

Region: SAN BERNARDINO
Facility ID: FA0003439
Owner: GENE BELK FRUIT PACKERS
Permit Number: PT0002773
Permit Category: SPECIAL GENERATOR
Facility Status: ACTIVE
Expiration Date: 09/30/2013

Region: SAN BERNARDINO
Facility ID: FA0003439
Owner: GENE BELK FRUIT PACKERS
Permit Number: PT0002775
Permit Category: CALARP FACILITY PERMIT
Facility Status: ACTIVE
Expiration Date: 09/30/2013

Region: SAN BERNARDINO
Facility ID: FA0003439
Owner: GENE BELK FRUIT PACKERS
Permit Number: PT0002776
Permit Category: APSA 10,001-100,000 GAL FAC CAPACITY
Facility Status: ACTIVE
Expiration Date: 09/30/2013

Region: SAN BERNARDINO
Facility ID: FA0003439
Owner: GENE BELK FRUIT PACKERS
Permit Number: PT0017114
Permit Category: RISK MANAGEMENT PLAN - LEVEL II
Facility Status: ACTIVE
Expiration Date: 09/30/2013

---

470 **GENE BELK FRUIT PACKERS** **HAZNET** **S113065689**
10380 ALDER AVE **N/A**
BLOOMINGTON, CA 92316

HAZNET:
Year: 2011
Gepaid: CAL000115254
Contact: CURTIS E BELK
Telephone: 9512951576
Mailing Name: Not reported
Mailing Address: PO BOX 217
Mailing City,St,Zip: BLOOMINGTON, CA 923160217
Gen County: Not reported
TSD EPA ID: CAD099452708
TSD County: Not reported
Waste Category: Waste oil and mixed oil
Disposal Method: Other Recovery Of Reclamation For Reuse Including Acid Regeneration, Organics Recovery Ect
Tons: 1.52
Facility County: San Bernardino

Map ID	Site	Database(s)	EPA ID Number
470	**LO-AL CONSTRUCTION INC** **10395 ALDER AVE** **BLOOMINGTON, CA 92316**	**HAZNET**	**S113118384** **N/A**

HAZNET:

Year:	2011
Gepaid:	CAL000249285
Contact:	ROMULO LOERA
Telephone:	9097217044
Mailing Name:	Not reported
Mailing Address:	PO BOX 310533
Mailing City,St,Zip:	FONTANA, CA 923310533
Gen County:	Not reported
TSD EPA ID:	CAD982444481
TSD County:	Not reported
Waste Category:	Waste oil and mixed oil
Disposal Method:	Storage, Bulking, And/Or Transfer Off Site--No Treatment/Reovery (H010-H129) Or (H131-H135)
Tons:	0.532
Facility County:	San Bernardino

Year:	2009
Gepaid:	CAL000249285
Contact:	ROMULO LOERA
Telephone:	9097217044
Mailing Name:	Not reported
Mailing Address:	PO BOX 310533
Mailing City,St,Zip:	FONTANA, CA 923310533
Gen County:	Not reported
TSD EPA ID:	CAD982444481
TSD County:	Not reported
Waste Category:	Waste oil and mixed oil
Disposal Method:	Storage, Bulking, And/Or Transfer Off Site--No Treatment/Reovery (H010-H129) Or (H131-H135)
Tons:	0.76
Facility County:	San Bernardino

Year:	2007
Gepaid:	CAL000249285
Contact:	ROMULO LOERA
Telephone:	9098770570
Mailing Name:	Not reported
Mailing Address:	16843 VALLEY BLVD STE 604
Mailing City,St,Zip:	FONTANA, CA 923350000
Gen County:	Not reported
TSD EPA ID:	CAD982444481
TSD County:	Not reported
Waste Category:	Waste oil and mixed oil
Disposal Method:	Storage, Bulking, And/Or Transfer Off Site--No Treatment/Reovery (H010-H129) Or (H131-H135)
Tons:	0.76
Facility County:	San Bernardino

Year:	2006
Gepaid:	CAL000249285
Contact:	ROMULO LOERA
Telephone:	9098770570
Mailing Name:	Not reported
Mailing Address:	16843 VALLEY BLVD STE 604

Map ID	Site	Database(s)	EPA ID Number

LO-AL CONSTRUCTION INC (Continued) **S113118384**

Mailing City,St,Zip: FONTANA, CA 92335
Gen County: Not reported
TSD EPA ID: CAD982444481
TSD County: Not reported
Waste Category: Waste oil and mixed oil
Disposal Method: Storage, Bulking, And/Or Transfer Off Site--No Treatment/Reovery (H010-H129) Or (H131-H135)
Tons: 0.13
Facility County: San Bernardino

Year: 2005
Gepaid: CAL000249285
Contact: ROMULO LOERA
Telephone: 9098770570
Mailing Name: Not reported
Mailing Address: 16843 VALLEY BLVD STE 604
Mailing City,St,Zip: FONTANA, CA 92335
Gen County: Not reported
TSD EPA ID: CAD982444481
TSD County: Not reported
Waste Category: Waste oil and mixed oil
Disposal Method: Recycler
Tons: 1.6
Facility County: San Bernardino

Click this hyperlink while viewing on your computer to access
2 additional CA_HAZNET: record(s) in the EDR Site Report.

---

470 **GREENWASTE,CALIF. BIOMASS-BLOOMINGTON (CLOSED)** **San Bern. Co. Permit** **S109287314**
10397 ALDER **N/A**
BLOOMINGTON, CA 92316

San Bern. Co. Permit:
Region: SAN BERNARDINO
Facility ID: FA0001721
Owner: HARDY, DAVID & MICHAEL
Permit Number: PT0006628
Permit Category: HAZMAT HANDLER 0-10 EMPLOYEES
Facility Status: INACTIVE
Expiration Date: 04/30/2004

---

470 **JORGE FIGUEROA MARTINEZ** **HAZNET** **S113181529**
10409 ALDER STREET **N/A**
BLOOMINGTON, CA 92316

HAZNET:
Year: 1996
Gepaid: CLU960008608
Contact: Not reported
Telephone: 0000000000
Mailing Name: Not reported
Mailing Address: DTSC CLU/ERU
Mailing City,St,Zip: SACRAMENTO, CA 958120806
Gen County: Not reported
TSD EPA ID: AZD049318009
TSD County: Not reported

Map ID	Site	Database(s)	EPA ID Number

JORGE FIGUEROA MARTINEZ (Continued) **S113181529**

Waste Category: Liquids with pH <= 2
Disposal Method: Transfer Station
Tons: .0150
Facility County: San Bernardino

Year: 1996
Gepaid: CLU960008608
Contact: Not reported
Telephone: 0000000000
Mailing Name: Not reported
Mailing Address: DTSC CLU/ERU
Mailing City,St,Zip: SACRAMENTO, CA 958120806
Gen County: Not reported
TSD EPA ID: AZD049318009
TSD County: Not reported
Waste Category: Other inorganic solid waste
Disposal Method: Transfer Station
Tons: .1750
Facility County: San Bernardino

Year: 1996
Gepaid: CLU960008608
Contact: Not reported
Telephone: 0000000000
Mailing Name: Not reported
Mailing Address: DTSC CLU/ERU
Mailing City,St,Zip: SACRAMENTO, CA 958120806
Gen County: Not reported
TSD EPA ID: AZD049318009
TSD County: Not reported
Waste Category: Unspecified organic liquid mixture
Disposal Method: Transfer Station
Tons: .0300
Facility County: San Bernardino

---

472 **MCI TELECOMM INC-BLMGTN** **UST** **U003785220**
18850 ORANGE ST **N/A**
BLOOMINGTON, CA 92316

UST:
Facility ID: 90022829
Latitude: 34.06504
Longitude: -117.39315

---

472 **MCI DBA VERIZON BUSINESS** **HAZNET** **S112984684**
18850 ORANGE ST **N/A**
BLOOMINGTON, CA 92316

HAZNET:
Year: 2011
Gepaid: CAC002664571
Contact: TODD HARRIS
Telephone: 9727295671
Mailing Name: Not reported
Mailing Address: 2400 N GLENVILLE DR
Mailing City,St,Zip: RICHARDSON, TX 750824354

Map ID	Site	Database(s)	EPA ID Number

MCI DBA VERIZON BUSINESS (Continued) **S112984684**

Gen County: Not reported
TSD EPA ID: NVT330010000
TSD County: Not reported
Waste Category: Oil/water separation sludge
Disposal Method: Other Recovery Of Reclamation For Reuse Including Acid Regeneration, Organics Recovery Ect
Tons: 2.45
Facility County: San Bernardino

Year: 2011
Gepaid: CAC002664571
Contact: TODD HARRIS
Telephone: 9727295671
Mailing Name: Not reported
Mailing Address: 2400 N GLENVILLE DR
Mailing City,St,Zip: RICHARDSON, TX 750824354
Gen County: Not reported
TSD EPA ID: TXD077603371
TSD County: Not reported
Waste Category: Other inorganic solid waste
Disposal Method: Storage, Bulking, And/Or Transfer Off Site--No Treatment/Reovery (H010-H129) Or (H131-H135)
Tons: 0.2
Facility County: San Bernardino

Year: 2011
Gepaid: CAC002664571
Contact: TODD HARRIS
Telephone: 9727295671
Mailing Name: Not reported
Mailing Address: 2400 N GLENVILLE DR
Mailing City,St,Zip: RICHARDSON, TX 750824354
Gen County: Not reported
TSD EPA ID: NVT330010000
TSD County: Not reported
Waste Category: Unspecified oil-containing waste
Disposal Method: Other Recovery Of Reclamation For Reuse Including Acid Regeneration, Organics Recovery Ect
Tons: 0.5
Facility County: San Bernardino

Year: 2011
Gepaid: CAC002664571
Contact: TODD HARRIS
Telephone: 9727295671
Mailing Name: Not reported
Mailing Address: 2400 N GLENVILLE DR
Mailing City,St,Zip: RICHARDSON, TX 750824354
Gen County: Not reported
TSD EPA ID: NVT330010000
TSD County: Not reported
Waste Category: Liquids with pH <= 2
Disposal Method: Landfill Or Surface Impoundment That Will Be Closed As Landfill(To Include On-Site Treatment And/Or Stabilization)
Tons: 0.0175
Facility County: San Bernardino

Map ID	Site	Database(s)	EPA ID Number

MCI DBA VERIZON BUSINESS (Continued) **S112984684**

Year: 2011
Gepaid: CAC002664571
Contact: TODD HARRIS
Telephone: 9727295671
Mailing Name: Not reported
Mailing Address: 2400 N GLENVILLE DR
Mailing City,St,Zip: RICHARDSON, TX 750824354
Gen County: Not reported
TSD EPA ID: TXD077603371
TSD County: Not reported
Waste Category: Aqueous solution with total organic residues less than 10 percent
Disposal Method: Storage, Bulking, And/Or Transfer Off Site--No Treatment/Reovery (H010-H129) Or (H131-H135)
Tons: 0.12
Facility County: San Bernardino

Click this hyperlink while viewing on your computer to access additional CA_HAZNET: detail in the EDR Site Report.

---

472 **MCI DBA VERIZON BUSINESS** **HAZNET** **S112959088**
18850 ORANGE ST **N/A**
BLOOMINGTON, CA 92316

HAZNET:
Year: 2007
Gepaid: CAC002612881
Contact: TODD HARRIS
Telephone: 9727295671
Mailing Name: Not reported
Mailing Address: 2400 N GLENVILLE DR
Mailing City,St,Zip: RICHARDSON, TX 750824354
Gen County: Not reported
TSD EPA ID: CAT080013352
TSD County: Not reported
Waste Category: Tank bottom waste
Disposal Method: Discharge To Sewer/Potw Or Npdes(With Prior Storage--With Or Without Treatment)
Tons: 2.29
Facility County: San Bernardino

---

472 **VERIZON BUSINESS** **San Bern. Co. Permit** **S105697253**
18850 ORANGE ST **N/A**
BLOOMINGTON, CA 92316

San Bern. Co. Permit:
Region: SAN BERNARDINO
Facility ID: FA0004636
Owner: MCI
Permit Number: PT0005277
Permit Category: HAZMAT HANDLER 11-25 EMPLOYEES
Facility Status: ACTIVE
Expiration Date: 10/31/2013

Region: SAN BERNARDINO
Facility ID: FA0004636
Owner: MCI

Map ID	Site	Database(s)	EPA ID Number

VERIZON BUSINESS (Continued) **S105697253**

Permit Number: PT0010325
Permit Category: UST OWNERSHIP/OPERATING PERMIT (PER UST)
Facility Status: ACTIVE
Expiration Date: 10/31/2013

Region: SAN BERNARDINO
Facility ID: FA0004636
Owner: MCI
Permit Number: PT0010326
Permit Category: UST OWNERSHIP/OPERATING PERMIT (PER UST)
Facility Status: ACTIVE
Expiration Date: 10/31/2013

Region: SAN BERNARDINO
Facility ID: FA0004636
Owner: MCI
Permit Number: PT0010327
Permit Category: UST OWNERSHIP/OPERATING PERMIT (PER UST)
Facility Status: ACTIVE
Expiration Date: 10/31/2013

Region: SAN BERNARDINO
Facility ID: FA0004636
Owner: MCI
Permit Number: PT0010328
Permit Category: UST OWNERSHIP/OPERATING PERMIT (PER UST)
Facility Status: ACTIVE
Expiration Date: 10/31/2013

Region: SAN BERNARDINO
Facility ID: FA0004636
Owner: MCI
Permit Number: PT0025820
Permit Category: EPCRA FACILITY
Facility Status: ACTIVE
Expiration Date: 10/31/2013

---

472 **MCI** **HAZNET** **S112842271**
18850 ORANGE ST **N/A**
BLOOMINGTON, CA 92316

HAZNET:
Year: 1997
Gepaid: CAC000744664
Contact: MCI
Telephone: 0000000000
Mailing Name: Not reported
Mailing Address: 18850 ORANGE ST
Mailing City,St,Zip: BLOOMINGTON, CA 923160000
Gen County: Not reported
TSD EPA ID: CAT080033681
TSD County: Not reported
Waste Category: Liquids with pH <= 2
Disposal Method: Recycler
Tons: .2000
Facility County: San Bernardino

Map ID	Site	Database(s)	EPA ID Number

472 **BLOOMINGTON JR HIGH** **San Bern. Co. Permit** **S113027302**
18829 ORANGE **HAZNET** **N/A**
BLOOMINGTON, CA 92316

San Bern. Co. Permit:

Region:	SAN BERNARDINO
Facility ID:	FA0005957
Owner:	COLTON JOINT USD
Permit Number:	PT0004258
Permit Category:	HAZMAT HANDLER 11-25 EMPLOYEES
Facility Status:	ACTIVE
Expiration Date:	09/30/2013

Region:	SAN BERNARDINO
Facility ID:	FA0005957
Owner:	COLTON JOINT USD
Permit Number:	PT0004259
Permit Category:	CALARP FACILITY PERMIT
Facility Status:	INACTIVE
Expiration Date:	09/30/2005

HAZNET:

Year:	2011
Gepaid:	CAL000016215
Contact:	ENRIQUE LERMA, DIR OF MAINT & OPER.
Telephone:	9095805000
Mailing Name:	Not reported
Mailing Address:	1313 W VALLEY BLVD
Mailing City,St,Zip:	COLTON, CA 923240000
Gen County:	Not reported
TSD EPA ID:	CAD028409019
TSD County:	Not reported
Waste Category:	Other inorganic solid waste
Disposal Method:	Storage, Bulking, And/Or Transfer Off Site--No Treatment/Reovery (H010-H129) Or (H131-H135)
Tons:	0.15
Facility County:	San Bernardino

Year:	2011
Gepaid:	CAL000016215
Contact:	ENRIQUE LERMA, DIR OF MAINT & OPER.
Telephone:	9095805000
Mailing Name:	Not reported
Mailing Address:	1313 W VALLEY BLVD
Mailing City,St,Zip:	COLTON, CA 923240000
Gen County:	Not reported
TSD EPA ID:	CAD028409019
TSD County:	Not reported
Waste Category:	Other inorganic solid waste
Disposal Method:	Storage, Bulking, And/Or Transfer Off Site--No Treatment/Reovery (H010-H129) Or (H131-H135)
Tons:	0.15
Facility County:	San Bernardino

Year:	2007
Gepaid:	CAL000016215
Contact:	ENRIQUE LERMA, DIR OF MAINT & OPER.
Telephone:	9095805000
Mailing Name:	Not reported

Map ID	Site	Database(s)	EPA ID Number

BLOOMINGTON JR HIGH (Continued) **S113027302**

Mailing Address: 1313 W VALLEY BLVD
Mailing City,St,Zip: COLTON, CA 923240000
Gen County: Not reported
TSD EPA ID: AZC950823111
TSD County: Not reported
Waste Category: Asbestos containing waste
Disposal Method: Not reported
Tons: 2
Facility County: San Bernardino

Year: 2007
Gepaid: CAL000016215
Contact: ENRIQUE LERMA, DIR OF MAINT & OPER.
Telephone: 9095805000
Mailing Name: Not reported
Mailing Address: 1313 W VALLEY BLVD
Mailing City,St,Zip: COLTON, CA 923240000
Gen County: Not reported
TSD EPA ID: AZC950823111
TSD County: Not reported
Waste Category: Asbestos containing waste
Disposal Method: Not reported
Tons: 2
Facility County: San Bernardino

Year: 2005
Gepaid: CAL000016215
Contact: ENRIQUE LERMA, DIR OF MAINT & OPER.
Telephone: 9095805000
Mailing Name: Not reported
Mailing Address: 1313 W VALLEY BLVD
Mailing City,St,Zip: COLTON, CA 923240000
Gen County: Not reported
TSD EPA ID: CAD028409019
TSD County: Not reported
Waste Category: Other inorganic solid waste
Disposal Method: Transfer Station
Tons: 0
Facility County: San Bernardino

Click this hyperlink while viewing on your computer to access
3 additional CA_HAZNET: record(s) in the EDR Site Report.

---

474 **HUD/GOLDENFEATHERS REALTY** **HAZNET** **S112926739**
18527 ORANGE ST **N/A**
BLOOMINGTON, CA 92316

HAZNET:
Year: 2002
Gepaid: CAC002559824
Contact: EMILIE KELTY
Telephone: 9098902370
Mailing Name: Not reported
Mailing Address: 225 AIRPORT DR STE 100
Mailing City,St,Zip: SAN BERNARDINO, CA 92408
Gen County: Not reported
TSD EPA ID: CAD008252405
TSD County: Not reported

Map ID	Site	Database(s)	EPA ID Number

HUD/GOLDENFEATHERS REALTY (Continued) **S112926739**

Waste Category: Household waste
Disposal Method: Recycler
Tons: 0.02
Facility County: San Bernardino

---

483 **ROBERT SHEPHERD** **HAZNET** **S113181466**
10404 ORCHARD RD **N/A**
BLOOMINGTON, CA 92316

HAZNET:
Year: 1996
Gepaid: CLU960008088
Contact: Not reported
Telephone: 0000000000
Mailing Name: Not reported
Mailing Address: DTSC CLU/ERU
Mailing City,St,Zip: SACRAMENTO, CA 958120806
Gen County: Not reported
TSD EPA ID: AZD049318009
TSD County: Not reported
Waste Category: Other inorganic solid waste
Disposal Method: Transfer Station
Tons: .0050
Facility County: San Bernardino

Year: 1996
Gepaid: CLU960008088
Contact: Not reported
Telephone: 0000000000
Mailing Name: Not reported
Mailing Address: DTSC CLU/ERU
Mailing City,St,Zip: SACRAMENTO, CA 958120806
Gen County: Not reported
TSD EPA ID: AZD049318009
TSD County: Not reported
Waste Category: Unspecified organic liquid mixture
Disposal Method: Transfer Station
Tons: .0500
Facility County: San Bernardino

Year: 1996
Gepaid: CLU960008088
Contact: Not reported
Telephone: 0000000000
Mailing Name: Not reported
Mailing Address: DTSC CLU/ERU
Mailing City,St,Zip: SACRAMENTO, CA 958120806
Gen County: Not reported
TSD EPA ID: AZD049318009
TSD County: Not reported
Waste Category: Liquids with pH <= 2
Disposal Method: Transfer Station
Tons: .0125
Facility County: San Bernardino

Map ID	Site	Database(s)	EPA ID Number

509 **PUPIL PERSONEL SERVICES** **HAZNET** **S112905946**
10435 CEDAR AVE **N/A**
BLOOMINGTON, CA 92316

HAZNET:

Year:	1999
Gepaid:	CAC002230529
Contact:	PUPIL PERSONAL SERVICES
Telephone:	9098764118
Mailing Name:	Not reported
Mailing Address:	10435 CEDAR AVE
Mailing City,St,Zip:	BLOOMINGTON, CA 923160000
Gen County:	Not reported
TSD EPA ID:	TND000772186
TSD County:	Not reported
Waste Category:	Off-specification, aged or surplus inorganics
Disposal Method:	Not reported
Tons:	.0000
Facility County:	San Bernardino

Year:	1999
Gepaid:	CAC002230529
Contact:	PUPIL PERSONAL SERVICES
Telephone:	9098764118
Mailing Name:	Not reported
Mailing Address:	10435 CEDAR AVE
Mailing City,St,Zip:	BLOOMINGTON, CA 923160000
Gen County:	Not reported
TSD EPA ID:	CAD028409019
TSD County:	Not reported
Waste Category:	Off-specification, aged or surplus inorganics
Disposal Method:	Transfer Station
Tons:	.0200
Facility County:	San Bernardino

---

516 **DALTON LOGISTICAL SERVICES** **San Bern. Co. Permit** **S107592091**
17628 SLOVER AVE **N/A**
BLOOMINGTON, CA 92316

San Bern. Co. Permit:

Region:	SAN BERNARDINO
Facility ID:	FA0010258
Owner:	THE KLENSKE FAMILY TRUST
Permit Number:	PT0017440
Permit Category:	HAZMAT HANDLER 11-25 EMPLOYEES
Facility Status:	ACTIVE
Expiration Date:	03/31/2014

Region:	SAN BERNARDINO
Facility ID:	FA0010258
Owner:	THE KLENSKE FAMILY TRUST
Permit Number:	PT0018751
Permit Category:	CONDITIONALLY EXEMPT SMALL QUANTITY GENERATOR
Facility Status:	INACTIVE
Expiration Date:	03/31/2009

Count: 44 records

FOCUS MAP 16 ORPHAN SUMMARY

City	EDR ID	Site Name	Site Address	Zip	Database(s)
BLOOMINGTON	S113770438	PACIFIC TANK LINES	I 10 WBPMM 1940	92316	HAZNET
BLOOMINGTON	S112900014	ARCO PRODUCTS CO.	I 10 FREEWAY & RIVERSIDE AVE	92316	HAZNET
BLOOMINGTON	S112912619	ROADWAY EXPRESS INC	10333RD & 10343RD LOCUST	92316	HAZNET
BLOOMINGTON	S112900829	ASSET MGMT SPECIALIST	18257 EL MOLINA ST	92316	HAZNET
BLOOMINGTON	S113792545	UNION PACIFIC RAILROAD	1926 S RAILROAD ACCESS RD	92316	HAZNET
BLOOMINGTON	S113182592	JEFFREY PLUMB	19798 EL RIVENO RD	92316	HAZNET
BLOOMINGTON	S113182819	JODY ROMERO	19664 EL RIVERA	92316	HAZNET
BLOOMINGTON	A100345809	HOLLIDAY TRUCKING INC	265 E SANTA ANA AVE	92316	AST
BLOOMINGTON	S113775535	UNION PACIFIC RAILROAD	19900 E SLOVER AVE	92316	HAZNET
BLOOMINGTON	S113772305	GLENCORE LTD	19700 SLOVER AVE	92316	HAZNET
BLOOMINGTON	S113777699	HOLLAND	19700 SLOVER AVE	92316	HAZNET
BLOOMINGTON	S112977797	UNION PACIFIC RAILROAD	19688 SLOVER AVE	92316	HAZNET
BLOOMINGTON	S112970575	UNION PACIFIC RAILROAD	19700 SLOVER AVE	92316	HAZNET
BLOOMINGTON	S112994236	TYSON FRESH MEATS INC	19900 E SLOVER AVE	92316	HAZNET
BLOOMINGTON	S113460730	DOW CHEMICAL	19712 SLOVER AVE	92316	HAZNET
BLOOMINGTON	S113121290	BIMBO BAKERIES USA INC	2036 E VALLEY BLVD	92316	HAZNET
BLOOMINGTON	S113036696	BESTFOODS BAKING COMPANY	2036 E VALLEY BLVD	92316	HAZNET
BLOOMINGTON	S113113555	PICK YOUR PART	2084 E VALLEY BLVD	92316	HAZNET
BLOOMINGTON	S113182830	LAURENCE MCGUIRE	838 E VALLEY BLVD	92316	HAZNET
BLOOMINGTON	S113061418	PALOMERA'S AUTO BODY SHOP	17866 3A VALLEY BLVD	92316	HAZNET
BLOOMINGTON	S106911222	NEVAREZ AUTO REPAIR	17763 VALLEY BLVD	92316	San Bern. Co. Permit
BLOOMINGTON	S105790319	S.R. MOTORS	17781 VALLEY BLVD	92316	San Bern. Co. Permit
BLOOMINGTON	S109254312	IMPORT & DOMESTIC CONVERT	17781 VALLEY BLVD	92316	San Bern. Co. Permit
BLOOMINGTON	S108419379	MARCO AUTO REPAIR	17770 VALLEY BLVD	92316	San Bern. Co. Permit
BURBANK	S112942192	FEDERAL AVIATION	39500 NATIONAL TRAILS HWY	92337	HAZNET
FONTANA	S113465941	ORTEGA & SONS TRUCK REPAIR INC	13838TH & 2ND SANTA ANA AVE	92337	HAZNET
FONTANA	S113152363	SHOKER BROTHERS INC	14182ND & 2ND SANTA ANA AVE	92337	HAZNET
FONTANA	S112865413	INTOWN PROPERTIES, INC.	10479 EL CAMINO PL	92337	HAZNET
FONTANA	S112911293	UNION PACIFIC RAILROAD	CORNER OF LIVE OAK	92337	HAZNET
FONTANA	S112931366	UNION PACIFIC RAILROAD	200FT INTRSCTN SANTA ANA N & LIVE OAK	92337	HAZNET
FONTANA	S112917979	KEEP ON TRUCKING CO INC	10610 LIFE OAK AVE	92337	HAZNET
FONTANA	S113154035	DAYTON SUPERIOR	14760 SANTA CLARA AVE	92337	HAZNET
FONTANA	S113133207	SWEFLO PACKAGING INC	13231 A SLOVER AVE	92337	HAZNET
HIGHLAND	S112880980	HUD	7111 ELM AVE	92316	HAZNET
RIALTO	S112933183	CALVARY CHAPEL	592 S CEDAR	92316	HAZNET
RIALTO	S112924416	ROADWAY EXPRESS	INTERSECTION OF VALLEY BLVD	92316	HAZNET
RIALTO	S112911288	BILL PETLOCK	139 W MINDANAO RD	92316	HAZNET
RIALTO	S112900357	HUD INTOWN PROPERTIES	940 PINE ST N		HAZNET
RIALTO	S113460249	SOUTHERN CALIFORNIA EDISON	2051 SLOVER AVE	92316	HAZNET
RIALTO	S112899191	HUD INTOWN PROPERTIES	1018 VINE AVE S		HAZNET
RIALTO	1015877828	SOLAR PHOTOVOLTAIC PROJECT #25	2946 W WALNUT AVE		FINDS
RIVERSIDE	S112875243	BANK OF CALIFORNIA	360 N ORANGE	92337	HAZNET
SAN BERNARDINO COUNT	S103442535	FORT IRWIN LUCKY FUSE DISPOSAL	FORT IRWIN		WMUDS/SWAT, CHMIRS

Count: 44 records FOCUS MAP 16 ORPHAN SUMMARY

City	EDR ID	Site Name	Site Address	Zip	Database(s)
SAN BERNARDINO COUNT	1016139697	CIMA ROAD MINE WASTE SITE	1 MIL W OF INTE. 15 OFF CIMA ROAD		CERCLIS

Focus Map 17

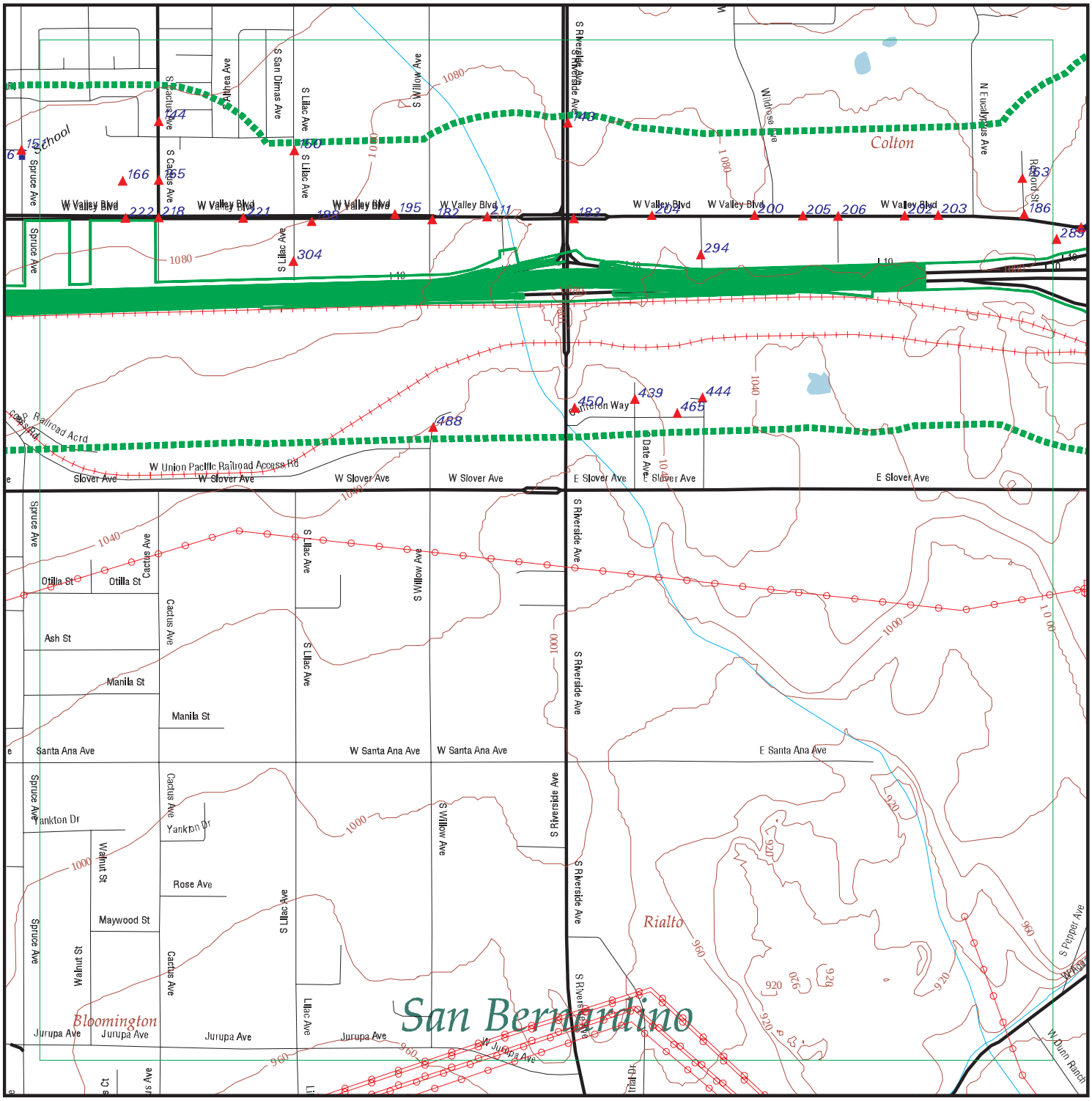

EDR DataMap® - Environmental Atlas

I-10 Corridor Project

Legend

- Roads
- Major Roads
- Contour Lines
- Waterways
- Railroads
- Study Boundary
- 100-Yr Flood Zones
- Powerlines
- Pipelines
- Fault Lines
- Indian Reservations BIA
- Water
- Superfund Sites
- Listed Sites
- Sensitive Receptors

Copyright © 2013 EDR, Inc. © 2010 Tele Atlas Rel. 07/2009.

N

0 1/4 1/2

Scale in Miles

FOCUS MAP 17 SUMMARY

Database	Total Plotted
FEDERAL RECORDS	
NPL	0
Proposed NPL	0
Delisted NPL	0
CERCLIS	0
CERC-NFRAP	0
CORRACTS	0
RCRA-TSDF	0
RCRA-LQG	3
RCRA-SQG	10
RCRA-CESQG	0
RCRA NonGen / NLR	1
US ENG CONTROLS	0
US INST CONTROL	0
ERNS	0
HMIRS	0
US CDL	0
US BROWNFIELDS	0
TRIS	0
TSCA	0
FTTS	0
SSTS	0
ICIS	0
PADS	0
MLTS	0
RADINFO	0
FINDS	7
RAATS	0
RMP	2
PRP	0
US AIRS	1
STATE AND LOCAL RECORDS	
SCH	2
SWF/LF	0
WMUDS/SWAT	0
WDS	1
Cortese	0
LUST	13
CA FID UST	12
SLIC	0
UST	4
CUPA Listings	0
SWEEPS UST	25
CHMIRS	0
AST	4
DEED	0
VCP	0

FOCUS MAP 17 SUMMARY

Database	Total Plotted
RESPONSE	0
HAZNET	68
ENVIROSTOR	2
TRIBAL RECORDS	
INDIAN RESERV	0
INDIAN LUST	0
INDIAN UST	0

NOTES:

Sites may be listed in more than one database

Map ID	Site	Database(s)	EPA ID Number
143	**CRESTVIEW CONVALESCENT HOSPITAL** **1471 S RIVERSIDE AVE** **RIALTO, CA 92376**	**San Bern. Co. Permit**	**S109598531** **N/A**

San Bern. Co. Permit:
- Region: SAN BERNARDINO
- Facility ID: FA0012353
- Owner: CRESTVIEW CONVALESCENT HOSP
- Permit Number: PT0021649
- Permit Category: BULK CO2 AT RETAIL FOOD FACILITIES
- Facility Status: INACTIVE
- Expiration Date: 05/31/2010

Map ID	Site	Database(s)	EPA ID Number
143	**RIALTO MED SUPPLIES INC** **1517 S RIVERSIDE AVE** **RIALTO, CA 92376**	**San Bern. Co. Permit**	**S103820663** **N/A**

San Bern. Co. Permit:
- Region: SAN BERNARDINO
- Facility ID: FA0005698
- Owner: RIALTO MED SUPPLIES INC
- Permit Number: PT0009481
- Permit Category: HAZMAT HANDLER 0-10 EMPLOYEES
- Facility Status: INACTIVE
- Expiration Date: 09/30/2012

Map ID	Site	Database(s)	EPA ID Number
143	**WAL-MART** **1610 S RIVERSIDE AVE** **RIALTO, CA 92376**	**HAZNET**	**S113052528** **N/A**

HAZNET:
- Year: 1993
- Gepaid: CAL000079986
- Contact: WAL-MART STORES INC
- Telephone: 0000000000
- Mailing Name: Not reported
- Mailing Address: DEPT 8013
- Mailing City,St,Zip: BENTONVILLE, AR 727168013
- Gen County: Not reported
- TSD EPA ID: CAD000088252
- TSD County: Not reported
- Waste Category: Hydrocarbon solvents (benzene, hexane, Stoddard, Etc.)
- Disposal Method: Transfer Station
- Tons: 2.07999999999
- Facility County: San Bernardino

- Year: 1993
- Gepaid: CAL000079986
- Contact: WAL-MART STORES INC
- Telephone: 0000000000
- Mailing Name: Not reported
- Mailing Address: DEPT 8013
- Mailing City,St,Zip: BENTONVILLE, AR 727168013
- Gen County: Not reported
- TSD EPA ID: CAD000088252
- TSD County: Not reported
- Waste Category: Paint sludge
- Disposal Method: Transfer Station

Map ID	Site	Database(s)	EPA ID Number

WAL-MART (Continued) **S113052528**

Tons: 0.12509999999
Facility County: San Bernardino

---

143 **WAL-MART STORE #1862** **AST** **A100346207**
1610 S. RIVERSIDE AVE **N/A**
RIALTO, CA 92376

AST:
Owner: WAL-MART STORES INC.
Total Gallons: 1,550
Certified Unified Program Agencies: San Bernardino

---

143 **WAL-MART STORE #1862** **HAZNET** **S113059286**
1610 S RIVERSIDE AVE **N/A**
RIALTO, CA 92376

HAZNET:
Year: 2010
Gepaid: CAL000098423
Contact: CHRIS STEWART/SENIOR MGR
Telephone: 4792040402
Mailing Name: Not reported
Mailing Address: PO BOX 8041
Mailing City,St,Zip: BENTONVILLE, AR 727128041
Gen County: Not reported
TSD EPA ID: CAD008364432
TSD County: Not reported
Waste Category: Other organic solids
Disposal Method: Storage, Bulking, And/Or Transfer Off Site--No Treatment/Reovery (H010-H129) Or (H131-H135)
Tons: 0.9345
Facility County: San Bernardino

Year: 2010
Gepaid: CAL000098423
Contact: CHRIS STEWART/SENIOR MGR
Telephone: 4792040402
Mailing Name: Not reported
Mailing Address: PO BOX 8041
Mailing City,St,Zip: BENTONVILLE, AR 727128041
Gen County: Not reported
TSD EPA ID: CAD008364432
TSD County: Not reported
Waste Category: Unspecified solvent mixture
Disposal Method: Not reported
Tons: 0.002
Facility County: San Bernardino

Year: 2010
Gepaid: CAL000098423
Contact: CHRIS STEWART/SENIOR MGR
Telephone: 4792040402
Mailing Name: Not reported
Mailing Address: PO BOX 8041
Mailing City,St,Zip: BENTONVILLE, AR 727128041
Gen County: Not reported

Map ID	Site	Database(s)	EPA ID Number

WAL-MART STORE #1862 (Continued) **S113059286**

TSD EPA ID: CAD008364432
TSD County: Not reported
Waste Category: Unspecified solvent mixture
Disposal Method: Storage, Bulking, And/Or Transfer Off Site--No Treatment/Reovery (H010-H129) Or (H131-H135)
Tons: 0.0275
Facility County: San Bernardino

Year: 2010
Gepaid: CAL000098423
Contact: CHRIS STEWART/SENIOR MGR
Telephone: 4792040402
Mailing Name: Not reported
Mailing Address: PO BOX 8041
Mailing City,St,Zip: BENTONVILLE, AR 727128041
Gen County: Not reported
TSD EPA ID: CAD008364432
TSD County: Not reported
Waste Category: Off-specification, aged or surplus organics
Disposal Method: Not reported
Tons: 0.0055
Facility County: San Bernardino

Year: 2010
Gepaid: CAL000098423
Contact: CHRIS STEWART/SENIOR MGR
Telephone: 4792040402
Mailing Name: Not reported
Mailing Address: PO BOX 8041
Mailing City,St,Zip: BENTONVILLE, AR 727128041
Gen County: Not reported
TSD EPA ID: CAD008364432
TSD County: Not reported
Waste Category: Off-specification, aged or surplus organics
Disposal Method: Fuel Blending Prior To Energy Recovery At Another Site
Tons: 0.0445
Facility County: San Bernardino

Click this hyperlink while viewing on your computer to access
81 additional CA_HAZNET: record(s) in the EDR Site Report.

---

143 **WAL-MART STORE #1862** **HAZNET** **S113169463**
1610 SOUTH RIVERSIDE AVENUE **N/A**
RIALTO, CA 92376

HAZNET:
Year: 1994
Gepaid: CAL930786278
Contact: WALMART CORPORATION
Telephone: 5012738833
Mailing Name: Not reported
Mailing Address: 702 SOUTHWEST 8TH ST
Mailing City,St,Zip: BENTONVILLE, AZ 727168094
Gen County: Not reported
TSD EPA ID: CAD003963592
TSD County: Not reported
Waste Category: Metal sludge (Alkaline solution (pH >= 12.5) with metals)
Disposal Method: Recycler

Map ID	Site	Database(s)	EPA ID Number

WAL-MART STORE #1862 (Continued) **S113169463**

Tons: .0350
Facility County: San Bernardino

Year: 1993
Gepaid: CAL930786278
Contact: WALMART CORPORATION
Telephone: 5012738833
Mailing Name: Not reported
Mailing Address: 702 SOUTHWEST 8TH ST
Mailing City,St,Zip: BENTONVILLE, AZ 727168094
Gen County: Not reported
TSD EPA ID: CAD003963592
TSD County: Not reported
Waste Category: Metal sludge (Alkaline solution (pH >= 12.5) with metals)
Disposal Method: Recycler
Tons: 3.50000000000
Facility County: San Bernardino

---

143 **WALMART #1862** **HAZNET** **S113178948**
1610 S RIVERSIDE AVE **N/A**
RIALTO, CA 92376

HAZNET:
Year: 2012
Gepaid: CAR000205393
Contact: CHRISTOPHER STEWART
Telephone: 4792040402
Mailing Name: Not reported
Mailing Address: PO BOX 8041
Mailing City,St,Zip: BENTONVILLE, AR 727128041
Gen County: San Bernardino
TSD EPA ID: INR000110197
TSD County: Not reported
Waste Category: Not reported
Disposal Method: Storage, Bulking, And/Or Transfer Off Site--No Treatment/Reovery (H010-H129) Or (H131-H135)
Tons: 0.0325
Facility County: San Bernardino

Year: 2012
Gepaid: CAR000205393
Contact: CHRISTOPHER STEWART
Telephone: 4792040402
Mailing Name: Not reported
Mailing Address: PO BOX 8041
Mailing City,St,Zip: BENTONVILLE, AR 727128041
Gen County: San Bernardino
TSD EPA ID: INR000110197
TSD County: Not reported
Waste Category: Not reported
Disposal Method: Storage, Bulking, And/Or Transfer Off Site--No Treatment/Reovery (H010-H129) Or (H131-H135)
Tons: 0.547
Facility County: San Bernardino

Year: 2012
Gepaid: CAR000205393
Contact: CHRISTOPHER STEWART

Map ID	Site	Database(s)	EPA ID Number

WALMART #1862 (Continued) **S113178948**

Telephone: 4792040402
Mailing Name: Not reported
Mailing Address: PO BOX 8041
Mailing City,St,Zip: BENTONVILLE, AR 727128041
Gen County: San Bernardino
TSD EPA ID: INR000110197
TSD County: Not reported
Waste Category: Not reported
Disposal Method: Storage, Bulking, And/Or Transfer Off Site--No Treatment/Reovery (H010-H129) Or (H131-H135)
Tons: 0.0585
Facility County: San Bernardino

Year: 2012
Gepaid: CAR000205393
Contact: CHRISTOPHER STEWART
Telephone: 4792040402
Mailing Name: Not reported
Mailing Address: PO BOX 8041
Mailing City,St,Zip: BENTONVILLE, AR 727128041
Gen County: San Bernardino
TSD EPA ID: INR000110197
TSD County: Not reported
Waste Category: Not reported
Disposal Method: Storage, Bulking, And/Or Transfer Off Site--No Treatment/Reovery (H010-H129) Or (H131-H135)
Tons: 0.048
Facility County: San Bernardino

Year: 2012
Gepaid: CAR000205393
Contact: CHRISTOPHER STEWART
Telephone: 4792040402
Mailing Name: Not reported
Mailing Address: PO BOX 8041
Mailing City,St,Zip: BENTONVILLE, AR 727128041
Gen County: San Bernardino
TSD EPA ID: INR000110197
TSD County: Not reported
Waste Category: Not reported
Disposal Method: Storage, Bulking, And/Or Transfer Off Site--No Treatment/Reovery (H010-H129) Or (H131-H135)
Tons: 0.369
Facility County: San Bernardino

Click this hyperlink while viewing on your computer to access
28 additional CA_HAZNET: record(s) in the EDR Site Report.

Map ID	Site	Database(s)	EPA ID Number
143	**WALMART NO 1862** **1610 S RIVERSIDE AVE** **RIALTO, CA 92376**	**RCRA-SQG**	**1014387099** **CAR000205393**

RCRA-SQG:

Date form received by agency:	01/03/2012
Facility name:	WALMART NO 1862
Facility address:	1610 S RIVERSIDE AVE RIALTO, CA 92376
EPA ID:	CAR000205393
Mailing address:	PO BOX 8041 BENTONVILLE, AR 72712 8041
Contact:	CHRIS STEWART
Contact address:	PO BOX 8041 BENTONVILLE, AR 72712 8041
Contact country:	US
Contact telephone:	479-204-0402
Contact email:	CHRISTOPHER.STEWART@WAL-MART.COM
EPA Region:	09
Classification:	Small Small Quantity Generator
Description:	Handler: generates more than 100 and less than 1000 kg of hazardous waste during any calendar month and accumulates less than 6000 kg of hazardous waste at any time; or generates 100 kg or less of hazardous waste during any calendar month, and accumulates more than 1000 kg of hazardous waste at any time

Owner/Operator Summary:

Owner/operator name:	WALMART STORES INC
Owner/operator address:	Not reported Not reported
Owner/operator country:	Not reported
Owner/operator telephone:	Not reported
Legal status:	Private
Owner/Operator Type:	Operator
Owner/Op start date:	02/02/1993
Owner/Op end date:	Not reported

Owner/operator name:	WALMART STORES INC
Owner/operator address:	PO BOX 8041 BENTONVILLE, AR 72712
Owner/operator country:	US
Owner/operator telephone:	479-204-0402
Legal status:	Private
Owner/Operator Type:	Owner
Owner/Op start date:	02/02/1993
Owner/Op end date:	Not reported

Handler Activities Summary:

U.S. importer of hazardous waste:	No
Mixed waste (haz. and radioactive):	No
Recycler of hazardous waste:	No
Transporter of hazardous waste:	No
Treater, storer or disposer of HW:	No
Underground injection activity:	No
On-site burner exemption:	No
Furnace exemption:	No
Used oil fuel burner:	No
Used oil processor:	No

Map ID	Site	Database(s)	EPA ID Number
	WALMART NO 1862 (Continued)		**1014387099**

User oil refiner: No
Used oil fuel marketer to burner: No
Used oil Specification marketer: No
Used oil transfer facility: No
Used oil transporter: No

Historical Generators:
Date form received by agency: 06/27/2011
Facility name: WALMART NO 1862
Classification: Large Quantity Generator

Date form received by agency: 02/25/2010
Facility name: WALMART NO 1862
Classification: Small Quantity Generator

Hazardous Waste Summary:
Waste code: 122
Waste name: 122

Waste code: 135
Waste name: 135

Waste code: 141
Waste name: 141

Waste code: 181
Waste name: 181

Waste code: 212
Waste name: 212

Waste code: 213
Waste name: 213

Waste code: 214
Waste name: 214

Waste code: 221
Waste name: 221

Waste code: 223
Waste name: 223

Waste code: 232
Waste name: 232

Waste code: 281
Waste name: 281

Waste code: 291
Waste name: 291

Waste code: 311
Waste name: 311

Waste code: 331

Map ID	Site	Database(s)	EPA ID Number

WALMART NO 1862 (Continued) **1014387099**

Waste name: 331

Waste code: 343
Waste name: 343

Waste code: 352
Waste name: 352

Waste code: 561
Waste name: 561

Waste code: 791
Waste name: 791

Waste code: 792
Waste name: 792

Waste code: D001
Waste name: IGNITABLE HAZARDOUS WASTES ARE THOSE WASTES WHICH HAVE A FLASHPOINT OF LESS THAN 140 DEGREES FAHRENHEIT AS DETERMINED BY A PENSKY-MARTENS CLOSED CUP FLASH POINT TESTER. ANOTHER METHOD OF DETERMINING THE FLASH POINT OF A WASTE IS TO REVIEW THE MATERIAL SAFETY DATA SHEET, WHICH CAN BE OBTAINED FROM THE MANUFACTURER OR DISTRIBUTOR OF THE MATERIAL. LACQUER THINNER IS AN EXAMPLE OF A COMMONLY USED SOLVENT WHICH WOULD BE CONSIDERED AS IGNITABLE HAZARDOUS WASTE.

Waste code: D002
Waste name: A WASTE WHICH HAS A PH OF LESS THAN 2 OR GREATER THAN 12.5 IS CONSIDERED TO BE A CORROSIVE HAZARDOUS WASTE. SODIUM HYDROXIDE, A CAUSTIC SOLUTION WITH A HIGH PH, IS OFTEN USED BY INDUSTRIES TO CLEAN OR DEGREASE PARTS. HYDROCHLORIC ACID, A SOLUTION WITH A LOW PH, IS USED BY MANY INDUSTRIES TO CLEAN METAL PARTS PRIOR TO PAINTING. WHEN THESE CAUSTIC OR ACID SOLUTIONS BECOME CONTAMINATED AND MUST BE DISPOSED, THE WASTE WOULD BE A CORROSIVE HAZARDOUS WASTE.

Waste code: D003
Waste name: A MATERIAL IS CONSIDERED TO BE A REACTIVE HAZARDOUS WASTE IF IT IS NORMALLY UNSTABLE, REACTS VIOLENTLY WITH WATER, GENERATES TOXIC GASES WHEN EXPOSED TO WATER OR CORROSIVE MATERIALS, OR IF IT IS CAPABLE OF DETONATION OR EXPLOSION WHEN EXPOSED TO HEAT OR A FLAME. ONE EXAMPLE OF SUCH WASTE WOULD BY WASTE GUNPOWDER.

Waste code: D004
Waste name: ARSENIC

Waste code: D005
Waste name: BARIUM

Waste code: D006
Waste name: CADMIUM

Waste code: D007
Waste name: CHROMIUM

Waste code: D008
Waste name: LEAD

Map ID	Site	Database(s)	EPA ID Number

WALMART NO 1862 (Continued) **1014387099**

Waste code:	D009
Waste name:	MERCURY
Waste code:	D010
Waste name:	SELENIUM
Waste code:	D011
Waste name:	SILVER
Waste code:	D016
Waste name:	2,4-D
Waste code:	D018
Waste name:	BENZENE
Waste code:	D022
Waste name:	CHLOROFORM
Waste code:	D024
Waste name:	M-CRESOL
Waste code:	D026
Waste name:	CRESOL
Waste code:	D027
Waste name:	1,4-DICHLOROBENZENE
Waste code:	D035
Waste name:	METHYL ETHYL KETONE
Waste code:	D039
Waste name:	TETRACHLOROETHYLENE
Waste code:	P001
Waste name:	2H-1-BENZOPYRAN-2-ONE, 4-HYDROXY-3-(3-OXO-1-PHENYLBUTYL)-, & SALTS, WHEN PRESENT AT CONCENTRATIONS GREATER THAN 0.3%
Waste code:	P075
Waste name:	NICOTINE, & SALTS
Waste code:	U002
Waste name:	ACETONE (I)
Waste code:	U034
Waste name:	ACETALDEHYDE, TRICHLORO-
Waste code:	U035
Waste name:	BENZENEBUTANOIC ACID, 4-[BIS(2-CHLOROETHYL)AMINO]-
Waste code:	U058
Waste name:	CYCLOPHOSPHAMIDE
Waste code:	U072
Waste name:	BENZENE, 1,4-DICHLORO-
Waste code:	U080
Waste name:	METHANE, DICHLORO-

Map ID	Site	Database(s)	EPA ID Number

WALMART NO 1862 (Continued) **1014387099**

Waste code:	U122
Waste name:	FORMALDEHYDE
Waste code:	U129
Waste name:	CYCLOHEXANE, 1,2,3,4,5,6-HEXACHLORO-, (1ALPHA,2ALPHA,3BETA,4ALPHA,5ALPHA,6BETA)-
Waste code:	U132
Waste name:	HEXACHLOROPHENE
Waste code:	U150
Waste name:	MELPHALAN
Waste code:	U154
Waste name:	METHANOL (I)
Waste code:	U159
Waste name:	2-BUTANONE (I,T)
Waste code:	U165
Waste name:	NAPHTHALENE
Waste code:	U182
Waste name:	PARALDEHYDE
Waste code:	U188
Waste name:	PHENOL
Waste code:	U200
Waste name:	RESERPINE
Waste code:	U205
Waste name:	SELENIUM SULFIDE
Waste code:	U248
Waste name:	2H-1-BENZOPYRAN-2-ONE, 4-HYDROXY-3-(3-OXO-1-PHENYL-BUTYL)-, & SALTS, WHEN PRESENT AT CONCENTRATIONS OF 0.3% OR LESS
Waste code:	U249
Waste name:	ZINC PHOSPHIDE ZN3P2, WHEN PRESENT AT CONCENTRATIONS OF 10% OR LESS
Waste code:	U279
Waste name:	CARBARYL (OR) 1-NAPHTHALENOL, METHYLCARBAMATE
Waste code:	U409
Waste name:	CARBAMIC ACID, [1,2-PHENYLENEBIS (IMINOCARBONOTHIOYL)]BIS-, DIMETHYL ESTER (OR) THIOPHANATE-METHYL
Waste code:	U411
Waste name:	PHENOL, 2-(1-METHYLETHOXY)-, METHYLCARBAMATE (OR) PROPOXUR
Violation Status:	No violations found

Map ID	Site	Database(s)	EPA ID Number
143	**WAL-MART #1862** **1610 SOUTH RIVERSIDE AVENUE** **RIALTO, CA 92376**	**RCRA-LQG**	**1012175601** **CAL000098423**

RCRA-LQG:

Date form received by agency:	02/25/2008
Facility name:	WAL-MART #1862
Facility address:	1610 SOUTH RIVERSIDE AVENUE RIALTO, CA 92376
EPA ID:	CAL000098423
Mailing address:	1300 SE 8TH STREET MAIL STOP 0605 BENTONVILLE, AR 727160605
Contact:	RICH DAILEY
Contact address:	Not reported Not reported
Contact country:	Not reported
Contact telephone:	(479) 204-9914
Contact email:	RICH.DAILEY@WAL-MART.COM
EPA Region:	09
Classification:	Large Quantity Generator
Description:	Handler: generates 1,000 kg or more of hazardous waste during any calendar month; or generates more than 1 kg of acutely hazardous waste during any calendar month; or generates more than 100 kg of any residue or contaminated soil, waste or other debris resulting from the cleanup of a spill, into or on any land or water, of acutely hazardous waste during any calendar month; or generates 1 kg or less of acutely hazardous waste during any calendar month, and accumulates more than 1 kg of acutely hazardous waste at any time; or generates 100 kg or less of any residue or contaminated soil, waste or other debris resulting from the cleanup of a spill, into or on any land or water, of acutely hazardous waste during any calendar month, and accumulates more than 100 kg of that material at any time

Owner/Operator Summary:

Owner/operator name:	WAL-MART STORES, INC.
Owner/operator address:	1300 SE 8TH STREET BENTONVILLE, AR 72716
Owner/operator country:	US
Owner/operator telephone:	Not reported
Legal status:	Private
Owner/Operator Type:	Owner
Owner/Op start date:	02/02/1993
Owner/Op end date:	Not reported

Owner/operator name:	WAL-MART STORES, INC.
Owner/operator address:	Not reported Not reported
Owner/operator country:	US
Owner/operator telephone:	Not reported
Legal status:	Private
Owner/Operator Type:	Operator
Owner/Op start date:	02/02/1993
Owner/Op end date:	Not reported

Handler Activities Summary:

U.S. importer of hazardous waste:	No
Mixed waste (haz. and radioactive):	No

Map ID	Site	Database(s)	EPA ID Number

WAL-MART #1862 (Continued) **1012175601**

Recycler of hazardous waste:	No
Transporter of hazardous waste:	No
Treater, storer or disposer of HW:	No
Underground injection activity:	No
On-site burner exemption:	No
Furnace exemption:	No
Used oil fuel burner:	No
Used oil processor:	No
User oil refiner:	No
Used oil fuel marketer to burner:	No
Used oil Specification marketer:	No
Used oil transfer facility:	No
Used oil transporter:	No

Hazardous Waste Summary:

Waste code:	D001
Waste name:	IGNITABLE HAZARDOUS WASTES ARE THOSE WASTES WHICH HAVE A FLASHPOINT OF LESS THAN 140 DEGREES FAHRENHEIT AS DETERMINED BY A PENSKY-MARTENS CLOSED CUP FLASH POINT TESTER. ANOTHER METHOD OF DETERMINING THE FLASH POINT OF A WASTE IS TO REVIEW THE MATERIAL SAFETY DATA SHEET, WHICH CAN BE OBTAINED FROM THE MANUFACTURER OR DISTRIBUTOR OF THE MATERIAL. LACQUER THINNER IS AN EXAMPLE OF A COMMONLY USED SOLVENT WHICH WOULD BE CONSIDERED AS IGNITABLE HAZARDOUS WASTE.
Waste code:	D002
Waste name:	A WASTE WHICH HAS A PH OF LESS THAN 2 OR GREATER THAN 12.5 IS CONSIDERED TO BE A CORROSIVE HAZARDOUS WASTE. SODIUM HYDROXIDE, A CAUSTIC SOLUTION WITH A HIGH PH, IS OFTEN USED BY INDUSTRIES TO CLEAN OR DEGREASE PARTS. HYDROCHLORIC ACID, A SOLUTION WITH A LOW PH, IS USED BY MANY INDUSTRIES TO CLEAN METAL PARTS PRIOR TO PAINTING. WHEN THESE CAUSTIC OR ACID SOLUTIONS BECOME CONTAMINATED AND MUST BE DISPOSED, THE WASTE WOULD BE A CORROSIVE HAZARDOUS WASTE.
Waste code:	D005
Waste name:	BARIUM
Waste code:	D007
Waste name:	CHROMIUM
Waste code:	D008
Waste name:	LEAD
Waste code:	D009
Waste name:	MERCURY
Waste code:	D011
Waste name:	SILVER
Waste code:	D016
Waste name:	2,4-D
Waste code:	D018
Waste name:	BENZENE
Waste code:	D035
Waste name:	METHYL ETHYL KETONE

Map ID	Site	Database(s)	EPA ID Number

WAL-MART #1862 (Continued) **1012175601**

Violation Status: No violations found

---

143 **WAL-MART #1862** **San Bern. Co. Permit** **S103994808**
1610 S RIVERSIDE AVE **N/A**
RIALTO, CA 92376

San Bern. Co. Permit:

Region:	SAN BERNARDINO
Facility ID:	FA0007198
Owner:	WAL-MART STORES, INC.
Permit Number:	PT0006890
Permit Category:	SPECIAL GENERATOR
Facility Status:	ACTIVE
Expiration Date:	11/30/2013

Region:	SAN BERNARDINO
Facility ID:	FA0007198
Owner:	WAL-MART STORES, INC.
Permit Number:	PT0006891
Permit Category:	SPECIAL HANDLER
Facility Status:	ACTIVE
Expiration Date:	11/30/2013

Region:	SAN BERNARDINO
Facility ID:	FA0007198
Owner:	WAL-MART STORES, INC.
Permit Number:	PT0020772
Permit Category:	ABOVEGROUND PETROLEUM STORAGE (AST) (SPCC)
Facility Status:	ACTIVE
Expiration Date:	11/30/2013

---

144 **MEDICAL RESEARCH GROUP *D** **HAZNET** **S113171555**
2273 S CACTUS AVE STE B **N/A**
BLOOMINGTON, CA 92316

HAZNET:

Year:	2007
Gepaid:	CAP000183392
Contact:	TERI SORENSEN
Telephone:	8185764000
Mailing Name:	Not reported
Mailing Address:	18000 DEVONSHIRE ST
Mailing City,St,Zip:	NORTHRIDGE, CA 913250000
Gen County:	Not reported
TSD EPA ID:	ARD981057870
TSD County:	Not reported
Waste Category:	Off-specification, aged or surplus organics
Disposal Method:	Fuel Blending Prior To Energy Recovery At Another Site
Tons:	0.01
Facility County:	San Bernardino

Year:	2007
Gepaid:	CAP000183392
Contact:	TERI SORENSEN
Telephone:	8185764000
Mailing Name:	Not reported
Mailing Address:	18000 DEVONSHIRE ST

Map ID	Site	Database(s)	EPA ID Number

MEDICAL RESEARCH GROUP *D (Continued) **S113171555**

Mailing City,St,Zip: NORTHRIDGE, CA 913250000
Gen County: Not reported
TSD EPA ID: CAD044429835
TSD County: Not reported
Waste Category: Off-specification, aged or surplus organics
Disposal Method: Storage, Bulking, And/Or Transfer Off Site--No Treatment/Reovery (H010-H129) Or (H131-H135)
Tons: 0
Facility County: San Bernardino

---

150 **AGENCY AUTOMOTIVE, INC.** **San Bern. Co. Permit** **S104763345**
1611 S LILAC AVE **N/A**
BLOOMINGTON, CA CA923

San Bern. Co. Permit:
Region: SAN BERNARDINO
Facility ID: FA0000713
Owner: MAINUDDIN CHOWDHURY
Permit Number: PT0000561
Permit Category: SPECIAL HANDLER
Facility Status: ACTIVE
Expiration Date: 08/31/2013

Region: SAN BERNARDINO
Facility ID: FA0000713
Owner: MAINUDDIN CHOWDHURY
Permit Number: PT0000562
Permit Category: SPECIAL GENERATOR
Facility Status: ACTIVE
Expiration Date: 08/31/2013

---

150 **AGENCY AUTOMOTIVE** **HAZNET** **S113796751**
1611 S LILAC AVE **N/A**
BLOOMINGTON, CA 92316

HAZNET:
Year: 2012
Gepaid: CAL000236120
Contact: RACHEL CHAVEZ
Telephone: 9512320259
Mailing Name: Not reported
Mailing Address: 11340 STREAMHURST DR
Mailing City,St,Zip: RIVERSIDE, CA 925055124
Gen County: San Bernardino
TSD EPA ID: CAD981696420
TSD County: Los Angeles
Waste Category: Not reported
Disposal Method: Storage, Bulking, And/Or Transfer Off Site--No Treatment/Reovery (H010-H129) Or (H131-H135)
Tons: 0.231
Facility County: San Bernardino

Map ID	Site	Database(s)	EPA ID Number

150 **PACIFIC ORNAMENTAL IRON** **San Bern. Co. Permit** **S106911022**
1625 S LILAC AVE **N/A**
RIALTO, CA 92376

San Bern. Co. Permit:
Region: SAN BERNARDINO
Facility ID: FA0005193
Owner: IBARRA, TEOFILO
Permit Number: PT0009343
Permit Category: SPECIAL HANDLER
Facility Status: INACTIVE
Expiration Date: 11/30/2001

Region: SAN BERNARDINO
Facility ID: FA0005193
Owner: IBARRA, TEOFILO
Permit Number: PT0009344
Permit Category: SPECIAL GENERATOR
Facility Status: INACTIVE
Expiration Date: 11/30/2001

---

151 **COLTON JOINT USD/GRIMES SCHOOL** **HAZNET** **S113027294**
10000 SPRUCE **N/A**
BLOOMINGTON, CA 92316

HAZNET:
Year: 2001
Gepaid: CAL000016204
Contact: ADRIAN CHEVEZ DIR MNTC & OPS
Telephone: 9098764169
Mailing Name: Not reported
Mailing Address: 1212 VALENCIA DR
Mailing City,St,Zip: COLTON, CA 923241731
Gen County: Not reported
TSD EPA ID: CAD028409019
TSD County: Not reported
Waste Category: Other organic solids
Disposal Method: Transfer Station
Tons: 0.23
Facility County: San Bernardino

Year: 2001
Gepaid: CAL000016204
Contact: ADRIAN CHEVEZ DIR MNTC & OPS
Telephone: 9098764169
Mailing Name: Not reported
Mailing Address: 1212 VALENCIA DR
Mailing City,St,Zip: COLTON, CA 923241731
Gen County: Not reported
TSD EPA ID: CAD028409019
TSD County: Not reported
Waste Category: Other inorganic solid waste
Disposal Method: Transfer Station
Tons: 0.43
Facility County: San Bernardino

Year: 2001
Gepaid: CAL000016204
Contact: ADRIAN CHEVEZ DIR MNTC & OPS
Telephone: 9098764169

Map ID	Site	Database(s)	EPA ID Number

COLTON JOINT USD/GRIMES SCHOOL (Continued) **S113027294**

Mailing Name: Not reported
Mailing Address: 1212 VALENCIA DR
Mailing City,St,Zip: COLTON, CA 923241731
Gen County: Not reported
TSD EPA ID: CAD009007626
TSD County: Not reported
Waste Category: Asbestos containing waste
Disposal Method: Disposal, Land Fill
Tons: 5.05
Facility County: San Bernardino

Year: 2001
Gepaid: CAL000016204
Contact: ADRIAN CHEVEZ DIR MNTC & OPS
Telephone: 9098764169
Mailing Name: Not reported
Mailing Address: 1212 VALENCIA DR
Mailing City,St,Zip: COLTON, CA 923241731
Gen County: Not reported
TSD EPA ID: AZC950823111
TSD County: Not reported
Waste Category: Other inorganic solid waste
Disposal Method: Not reported
Tons: 8.42
Facility County: San Bernardino

---

163 **AMCAL AUTOMOTIVE** **San Bern. Co. Permit** **S110326650**
320 REXFORD ST **N/A**
COLTON, CA 92324

San Bern. Co. Permit:
Region: SAN BERNARDINO
Facility ID: FA0013097
Owner: BRAVO, LOUIS
Permit Number: PT0023022
Permit Category: SPECIAL HANDLER
Facility Status: ACTIVE
Expiration Date: 04/30/2013

Region: SAN BERNARDINO
Facility ID: FA0013097
Owner: BRAVO, LOUIS
Permit Number: PT0023023
Permit Category: SPECIAL GENERATOR
Facility Status: ACTIVE
Expiration Date: 04/30/2013

Map ID	Site	Database(s)	EPA ID Number
163	**5 STAR AUTO BODY & PAINT SHOP INC** **319 REXFORD ST** **COLTON, CA 92324**	**HAZNET**	**S113144825** **N/A**

HAZNET:

Year:	2011
Gepaid:	CAL000312525
Contact:	HOVO MAKARYAN
Telephone:	8187551725
Mailing Name:	Not reported
Mailing Address:	319 REXFORD ST
Mailing City,St,Zip:	COLTON, CA 923241804
Gen County:	Not reported
TSD EPA ID:	CAD028409019
TSD County:	Not reported
Waste Category:	Off-specification, aged or surplus organics
Disposal Method:	Fuel Blending Prior To Energy Recovery At Another Site
Tons:	0.099
Facility County:	San Bernardino

Year:	2010
Gepaid:	CAL000312525
Contact:	OUNAN MAKARYAN PRESIDENT
Telephone:	9098258825
Mailing Name:	Not reported
Mailing Address:	319 REXFORD ST
Mailing City,St,Zip:	COLTON, CA 923241804
Gen County:	Not reported
TSD EPA ID:	CAD008252405
TSD County:	Not reported
Waste Category:	Unspecified solvent mixture
Disposal Method:	Fuel Blending Prior To Energy Recovery At Another Site
Tons:	0.1584
Facility County:	San Bernardino

Year:	2009
Gepaid:	CAL000312525
Contact:	HOVO MAKARYAN
Telephone:	8187551725
Mailing Name:	Not reported
Mailing Address:	319 REXFORD ST
Mailing City,St,Zip:	COLTON, CA 923241804
Gen County:	Not reported
TSD EPA ID:	CAD008252405
TSD County:	Not reported
Waste Category:	Unspecified solvent mixture
Disposal Method:	Fuel Blending Prior To Energy Recovery At Another Site
Tons:	0.144
Facility County:	San Bernardino

Year:	2008
Gepaid:	CAL000312525
Contact:	HOVO MAKARYAN
Telephone:	8187551725
Mailing Name:	Not reported
Mailing Address:	319 REXFORD ST
Mailing City,St,Zip:	COLTON, CA 923241804
Gen County:	Not reported
TSD EPA ID:	CAD008252405

Map ID	Site	Database(s)	EPA ID Number

5 STAR AUTO BODY & PAINT SHOP INC (Continued) **S113144825**

TSD County: Not reported
Waste Category: Unspecified solvent mixture
Disposal Method: Fuel Blending Prior To Energy Recovery At Another Site
Tons: 0.0504
Facility County: San Bernardino

Year: 2008
Gepaid: CAL000312525
Contact: HOVO MAKARYAN
Telephone: 8187551725
Mailing Name: Not reported
Mailing Address: 319 REXFORD ST
Mailing City,St,Zip: COLTON, CA 923241804
Gen County: Not reported
TSD EPA ID: CAD008252405
TSD County: Not reported
Waste Category: Unspecified solvent mixture
Disposal Method: Solvents Recovery
Tons: 0.3276
Facility County: San Bernardino

Click this hyperlink while viewing on your computer to access
1 additional CA_HAZNET: record(s) in the EDR Site Report.

---

163 **5-STAR AUTO BODY** **San Bern. Co. Permit** **S109422543**
319 REXFORD ST **N/A**
COLTON, CA 92324

San Bern. Co. Permit:
Region: SAN BERNARDINO
Facility ID: FA0013094
Owner: MAKARYAN, SAM
Permit Number: PT0023018
Permit Category: CONDITIONALLY EXEMPT SMALL QUANTITY GENERATOR
Facility Status: ACTIVE
Expiration Date: 04/30/2014

---

163 **REPUBLIC MACHINE & FABRICATION** **HAZNET** **S113120053**
313 REXFORD ST **N/A**
COLTON, CA 92324

HAZNET:
Year: 2005
Gepaid: CAL000253695
Contact: JOHN BARRETT
Telephone: 9093700555
Mailing Name: Not reported
Mailing Address: 313 REXFORD ST
Mailing City,St,Zip: COLTON, CA 92324
Gen County: Not reported
TSD EPA ID: CAT080013352
TSD County: Not reported
Waste Category: Unspecified organic liquid mixture
Disposal Method: Recycler
Tons: 0.22
Facility County: San Bernardino

Map ID	Site	Database(s)	EPA ID Number
163	**REPUBLIC MACHINE & FABRICATION** **313 REXFORD ST** **COLTON, CA 92324**	**San Bern. Co. Permit**	**S104769514** **N/A**

San Bern. Co. Permit:

Region:	SAN BERNARDINO
Facility ID:	FA0005670
Owner:	BARRETT, JOHN
Permit Number:	PT0000483
Permit Category:	SPECIAL HANDLER
Facility Status:	ACTIVE
Expiration Date:	11/30/2013

Region:	SAN BERNARDINO
Facility ID:	FA0005670
Owner:	BARRETT, JOHN
Permit Number:	PT0000484
Permit Category:	SPECIAL GENERATOR
Facility Status:	ACTIVE
Expiration Date:	11/30/2013

Map ID	Site	Database(s)	EPA ID Number
165	**CHRIS QUALITY WELDING INC** **2353 S CACTUS AVE** **BLOOMINGTON, CA 92316**	**HAZNET**	**S113467844** **N/A**

HAZNET:

Year:	2010
Gepaid:	CAL000350529
Contact:	MARIA GONZALEZ
Telephone:	9098776180
Mailing Name:	Not reported
Mailing Address:	2353 S CACTUS AVE
Mailing City,St,Zip:	BLOOMINGTON, CA 923162811
Gen County:	Not reported
TSD EPA ID:	CAD097030993
TSD County:	Not reported
Waste Category:	Other organic solids
Disposal Method:	Storage, Bulking, And/Or Transfer Off Site--No Treatment/Reovery (H010-H129) Or (H131-H135)
Tons:	0.15
Facility County:	San Bernardino

Map ID	Site	Database(s)	EPA ID Number
165	**KDC PIPE & STEEL** **2353 S CACTUS AVE** **RIALTO, CA 92316**	**HAZNET**	**S112964566** **N/A**

HAZNET:

Year:	2007
Gepaid:	CAC002621560
Contact:	ANDY BOWERS
Telephone:	9095620030
Mailing Name:	Not reported
Mailing Address:	PO BOX 11308
Mailing City,St,Zip:	SAN BERNARDINO, CA 92423
Gen County:	Not reported
TSD EPA ID:	CAD982444481
TSD County:	Not reported
Waste Category:	Unspecified oil-containing waste

Map ID	Site	Database(s)	EPA ID Number

KDC PIPE & STEEL (Continued) **S112964566**

Disposal Method: Storage, Bulking, And/Or Transfer Off Site--No Treatment/Reovery (H010-H129) Or (H131-H135)
Tons: 2.06
Facility County: San Bernardino

Year: 2007
Gepaid: CAC002621560
Contact: ANDY BOWERS
Telephone: 9095620030
Mailing Name: Not reported
Mailing Address: PO BOX 11308
Mailing City,St,Zip: SAN BERNARDINO, CA 92423
Gen County: Not reported
TSD EPA ID: CAD028409019
TSD County: Not reported
Waste Category: Other organic solids
Disposal Method: Storage, Bulking, And/Or Transfer Off Site--No Treatment/Reovery (H010-H129) Or (H131-H135)
Tons: 0.11
Facility County: San Bernardino

---

165 **ANDY BOWERS** **HAZNET** **S112977254**
2353 S CACTUS AVE **N/A**
RIALTO, CA 92316

HAZNET:
Year: 2009
Gepaid: CAC002641350
Contact: ANDY BOWERS
Telephone: 9097925414
Mailing Name: Not reported
Mailing Address: 1610 MARGARITA DR
Mailing City,St,Zip: REDLANDS, CA 92373
Gen County: Not reported
TSD EPA ID: CAD982444481
TSD County: Not reported
Waste Category: Other organic solids
Disposal Method: Other Treatment
Tons: 0.0025
Facility County: San Bernardino

Year: 2009
Gepaid: CAC002641350
Contact: ANDY BOWERS
Telephone: 9097925414
Mailing Name: Not reported
Mailing Address: 1610 MARGARITA DR
Mailing City,St,Zip: REDLANDS, CA 92373
Gen County: Not reported
TSD EPA ID: CAD982444481
TSD County: Not reported
Waste Category: Waste oil and mixed oil
Disposal Method: Storage, Bulking, And/Or Transfer Off Site--No Treatment/Reovery (H010-H129) Or (H131-H135)
Tons: 0.323
Facility County: San Bernardino

Map ID	Site	Database(s)	EPA ID Number
166	**CACTUS ELEMENTARY SCHOOL** **10050 CACTUS AVENUE** **RIALTO, CA 92316**	**SCH** **ENVIROSTOR**	**S105628841** **N/A**

SCH:

Facility ID:	36010024
Site Type:	School Investigation
Site Type Detail:	School
Site Mgmt. Req.:	NONE SPECIFIED
Acres:	8.54
National Priorities List:	NO
Cleanup Oversight Agencies:	DTSC
Lead Agency:	DTSC
Lead Agency Description:	* DTSC
Project Manager:	Not reported
Supervisor:	Javier Hinojosa
Division Branch:	Southern California Schools & Brownfields Outreach
Site Code:	404275
Assembly:	47
Senate:	20
Special Program Status:	Not reported
Status:	No Further Action
Status Date:	05/07/2003
Restricted Use:	NO
Funding:	School District
Latitude:	34.07146
Longitude:	-117.3845
APN:	025315101
Past Use:	AGRICULTURAL - ROW CROPS
Potential COC:	Under Investigation
Confirmed COC:	NONE SPECIFIED
Potential Description:	SOIL
Alias Name:	CACTUS ELEMENTARY SCHOOL
Alias Type:	Alternate Name
Alias Name:	COLTON JOINT UNIFIED SCHOOL DISTRICT
Alias Type:	Alternate Name
Alias Name:	COLTON JOINT USD-PROPOSED CACTUS ELEM
Alias Type:	Alternate Name
Alias Name:	025315101
Alias Type:	APN
Alias Name:	404275
Alias Type:	Project Code (Site Code)
Alias Name:	36010024
Alias Type:	Envirostor ID Number

Completed Info:

Completed Area Name:	PROJECT WIDE
Completed Sub Area Name:	Not reported
Completed Document Type:	Site Inspections/Visit (Non LUR)
Completed Date:	07/23/2002
Comments:	Not reported
Completed Area Name:	PROJECT WIDE
Completed Sub Area Name:	Not reported
Completed Document Type:	Cost Recovery Closeout Memo
Completed Date:	09/19/2003
Comments:	Not reported
Completed Area Name:	PROJECT WIDE

Map ID	Site	Database(s)	EPA ID Number

CACTUS ELEMENTARY SCHOOL (Continued) **S105628841**

Completed Sub Area Name: Not reported
Completed Document Type: Preliminary Endangerment Assessment Report
Completed Date: 03/16/2005
Comments: Not reported

Completed Area Name: PROJECT WIDE
Completed Sub Area Name: Not reported
Completed Document Type: Technical Report
Completed Date: 03/26/2002
Comments: Not reported

Completed Area Name: PROJECT WIDE
Completed Sub Area Name: Not reported
Completed Document Type: Preliminary Endangerment Assessment Workplan
Completed Date: 05/28/2002
Comments: Not reported

Completed Area Name: PROJECT WIDE
Completed Sub Area Name: Not reported
Completed Document Type: Preliminary Endangerment Assessment Workplan
Completed Date: 06/12/2002
Comments: Not reported

Completed Area Name: PROJECT WIDE
Completed Sub Area Name: Not reported
Completed Document Type: Preliminary Endangerment Assessment Workplan
Completed Date: 03/10/2005
Comments: accepted

Completed Area Name: PROJECT WIDE
Completed Sub Area Name: Not reported
Completed Document Type: Environmental Oversight Agreement
Completed Date: 11/27/2001
Comments: Not reported

Completed Area Name: PROJECT WIDE
Completed Sub Area Name: Not reported
Completed Document Type: Cost Recovery Closeout Memo
Completed Date: 06/07/2005
Comments: Not reported

Future Area Name: Not reported
Future Sub Area Name: Not reported
Future Document Type: Not reported
Future Due Date: Not reported
Schedule Area Name: Not reported
Schedule Sub Area Name: Not reported
Schedule Document Type: Not reported
Schedule Due Date: Not reported
Schedule Revised Date: Not reported

ENVIROSTOR:
Site Type: School Investigation
Site Type Detailed: School
Acres: 8.54
NPL: NO
Regulatory Agencies: DTSC

Map ID	Site	Database(s)	EPA ID Number

CACTUS ELEMENTARY SCHOOL (Continued) **S105628841**

Lead Agency: DTSC
Program Manager: Not reported
Supervisor: Javier Hinojosa
Division Branch: Southern California Schools & Brownfields Outreach
Facility ID: 36010024
Site Code: 404275
Assembly: 47
Senate: 20
Special Program: Not reported
Status: No Further Action
Status Date: 05/07/2003
Restricted Use: NO
Site Mgmt. Req.: NONE SPECIFIED
Funding: School District
Latitude: 34.07146
Longitude: -117.3845
APN: 025315101
Past Use: AGRICULTURAL - ROW CROPS
Potential COC: Under Investigation
Confirmed COC: Under Investigation, NONE SPECIFIED
Potential Description: SOIL
Alias Name: CACTUS ELEMENTARY SCHOOL
Alias Type: Alternate Name
Alias Name: COLTON JOINT UNIFIED SCHOOL DISTRICT
Alias Type: Alternate Name
Alias Name: COLTON JOINT USD-PROPOSED CACTUS ELEM
Alias Type: Alternate Name
Alias Name: 025315101
Alias Type: APN
Alias Name: 404275
Alias Type: Project Code (Site Code)
Alias Name: 36010024
Alias Type: Envirostor ID Number

Completed Info:
Completed Area Name: PROJECT WIDE
Completed Sub Area Name: Not reported
Completed Document Type: Site Inspections/Visit (Non LUR)
Completed Date: 07/23/2002
Comments: Not reported

Completed Area Name: PROJECT WIDE
Completed Sub Area Name: Not reported
Completed Document Type: Cost Recovery Closeout Memo
Completed Date: 09/19/2003
Comments: Not reported

Completed Area Name: PROJECT WIDE
Completed Sub Area Name: Not reported
Completed Document Type: Preliminary Endangerment Assessment Report
Completed Date: 03/16/2005
Comments: Not reported

Completed Area Name: PROJECT WIDE
Completed Sub Area Name: Not reported
Completed Document Type: Technical Report
Completed Date: 03/26/2002
Comments: Not reported

Map ID	Site	Database(s)	EPA ID Number

CACTUS ELEMENTARY SCHOOL (Continued) **S105628841**

Completed Area Name: PROJECT WIDE
Completed Sub Area Name: Not reported
Completed Document Type: Preliminary Endangerment Assessment Workplan
Completed Date: 05/28/2002
Comments: Not reported

Completed Area Name: PROJECT WIDE
Completed Sub Area Name: Not reported
Completed Document Type: Preliminary Endangerment Assessment Workplan
Completed Date: 06/12/2002
Comments: Not reported

Completed Area Name: PROJECT WIDE
Completed Sub Area Name: Not reported
Completed Document Type: Preliminary Endangerment Assessment Workplan
Completed Date: 03/10/2005
Comments: accepted

Completed Area Name: PROJECT WIDE
Completed Sub Area Name: Not reported
Completed Document Type: Environmental Oversight Agreement
Completed Date: 11/27/2001
Comments: Not reported

Completed Area Name: PROJECT WIDE
Completed Sub Area Name: Not reported
Completed Document Type: Cost Recovery Closeout Memo
Completed Date: 06/07/2005
Comments: Not reported

Future Area Name: Not reported
Future Sub Area Name: Not reported
Future Document Type: Not reported
Future Due Date: Not reported
Schedule Area Name: Not reported
Schedule Sub Area Name: Not reported
Schedule Document Type: Not reported
Schedule Due Date: Not reported
Schedule Revised Date: Not reported

---

182 **R THOMPSON TRUCKING** **CA FID UST** **S101591343**
1743 S WILLOW **SWEEPS UST** **N/A**
RIALTO, CA 92376

CA FID UST:
Facility ID: 36005016
Regulated By: UTNKA
Regulated ID: Not reported
Cortese Code: Not reported
SIC Code: Not reported
Facility Phone: Not reported
Mail To: Not reported
Mailing Address: PO BOX 191
Mailing Address 2: Not reported
Mailing City,St,Zip: RIALTO 92376
Contact: Not reported
Contact Phone: Not reported
DUNs Number: Not reported

Map ID	Site	Database(s)	EPA ID Number

R THOMPSON TRUCKING (Continued) **S101591343**

NPDES Number: Not reported
EPA ID: Not reported
Comments: Not reported
Status: Active

SWEEPS UST:
Status: Active
Comp Number: 10188
Number: 1
Board Of Equalization: 44-020245
Referral Date: 03-24-92
Action Date: 03-24-92
Created Date: 09-21-88
Tank Status: A
Owner Tank Id: Not reported
Swrcb Tank Id: 36-000-010188-000001
Actv Date: 09-21-88
Capacity: 1
Tank Use: UNKNOWN
Stg: P
Content: UNKNOWN
Number Of Tanks: 1

---

182 **FEDERAL EXPRESS CORP** **WDS U003784963**
280 W VALLEY BLVD **UST N/A**
RIALTO, CA 92376 **SWEEPS UST**

CA WDS:
Facility ID: Santa Ana River 36I005977
Facility Type: Industrial - Facility that treats and/or disposes of liquid or semisolid wastes from any servicing, producing, manufacturing or processing operation of whatever nature, including mining, gravel washing, geothermal operations, air conditioning, ship building and repairing, oil production, storage and disposal operations, water pumping.
Facility Status: Active - Any facility with a continuous or seasonal discharge that is under Waste Discharge Requirements.
NPDES Number: CAS000001 The 1st 2 characters designate the state. The remaining 7 are assigned by the Regional Board
Subregion: 8
Facility Telephone: 9098743030
Facility Contact: SR MANAGER
Agency Name: FEDERAL EXPRESS - RIALTO
Agency Address: 280 W Valley Blvd
Agency City,St,Zip: Rialto 923767714
Agency Contact: SR MGR
Agency Telephone: 9098743030
Agency Type: Private
SIC Code: 0
SIC Code 2: Not reported
Primary Waste: Not reported
Primary Waste Type: Not reported
Secondary Waste: Not reported
Secondary Waste Type: Not reported
Design Flow: 0
Baseline Flow: 0
Reclamation: Not reported

Map ID	Site	Database(s)	EPA ID Number

FEDERAL EXPRESS CORP (Continued) **U003784963**

POTW: Not reported
Treat To Water: Minor Threat to Water Quality. A violation of a regional board order should cause a relatively minor impairment of beneficial uses compared to a major or minor threat. Not: All nurds without a TTWQ will be considered a minor threat to water quality unless coded at a higher Level. A Zero (0) may be used to code those NURDS that are found to represent no threat to water quality.
Complexity: Category C - Facilities having no waste treatment systems, such as cooling water dischargers or thosewho must comply through best management practices, facilities with passive waste treatment and disposal systems, such as septic systems with subsurface disposal, or dischargers having waste storage systems with land disposal such as dairy waste ponds.

UST:
Facility ID: 87013790
Latitude: 34.07053
Longitude: -117.3741

SWEEPS UST:
Status: Active
Comp Number: 13790
Number: 1
Board Of Equalization: 44-020511
Referral Date: 03-24-92
Action Date: 03-24-92
Created Date: 09-16-88
Tank Status: A
Owner Tank Id: Not reported
Swrcb Tank Id: 36-000-013790-000001
Actv Date: 09-16-88
Capacity: 1
Tank Use: UNKNOWN
Stg: P
Content: UNKNOWN
Number Of Tanks: 1

---

182 **FEDERAL EXPRESS CORP** **San Bern. Co. Permit** **S103649087**
280 W VALLEY BLVD **N/A**
RIALTO, CA 92376

San Bern. Co. Permit:
Region: SAN BERNARDINO
Facility ID: FA0003196
Owner: FEDERAL EXPRESS CORP
Permit Number: PT0003356
Permit Category: SPECIAL GENERATOR
Facility Status: ACTIVE
Expiration Date: 09/30/2012

Region: SAN BERNARDINO
Facility ID: FA0003196
Owner: FEDERAL EXPRESS CORP
Permit Number: PT0003357
Permit Category: SPECIAL HANDLER
Facility Status: ACTIVE
Expiration Date: 09/30/2012

Map ID	Site	Database(s)	EPA ID Number

FEDERAL EXPRESS CORP (Continued) **S103649087**

Region: SAN BERNARDINO
Facility ID: FA0003196
Owner: FEDERAL EXPRESS CORP
Permit Number: PT0011255
Permit Category: UST OWNERSHIP/OPERATING PERMIT (PER UST)
Facility Status: INACTIVE
Expiration Date: 09/30/2006

---

182 **FEDERAL EXPRESS CORP** **CA FID UST** **S101591325**
280 W VALLEY BLVD **N/A**
RIALTO, CA 92376

CA FID UST:
Facility ID: 36004790
Regulated By: UTNKA
Regulated ID: Not reported
Cortese Code: Not reported
SIC Code: Not reported
Facility Phone: Not reported
Mail To: Not reported
Mailing Address: 164 S JEFFERSON
Mailing Address 2: Not reported
Mailing City,St,Zip: RIALTO 92376
Contact: Not reported
Contact Phone: Not reported
DUNs Number: Not reported
NPDES Number: Not reported
EPA ID: Not reported
Comments: Not reported
Status: Active

---

182 **ABILITY HEAVY MOVERS INC** **CA FID UST** **S101591360**
285 W VALLEY BLVD **SWEEPS UST** **N/A**
RIALTO, CA 92376

CA FID UST:
Facility ID: 36005571
Regulated By: UTNKA
Regulated ID: Not reported
Cortese Code: Not reported
SIC Code: Not reported
Facility Phone: Not reported
Mail To: Not reported
Mailing Address: PO BOX 449
Mailing Address 2: Not reported
Mailing City,St,Zip: RIALTO 92376
Contact: Not reported
Contact Phone: Not reported
DUNs Number: Not reported
NPDES Number: Not reported
EPA ID: Not reported
Comments: Not reported
Status: Active

SWEEPS UST:
Status: Active

Map ID	Site	Database(s)	EPA ID Number

ABILITY HEAVY MOVERS INC (Continued) **S101591360**

Comp Number: 11399
Number: 1
Board Of Equalization: 44-020339
Referral Date: 03-24-92
Action Date: 03-24-92
Created Date: 09-09-88
Tank Status: A
Owner Tank Id: Not reported
Swrcb Tank Id: 36-000-011399-000001
Actv Date: 09-09-88
Capacity: 1
Tank Use: UNKNOWN
Stg: P
Content: UNKNOWN
Number Of Tanks: 1

---

182 **WHITING DOOR MFG CORP** **RCRA-SQG** **1000455623**
311 W VALLEY BLVD **San Bern. Co. Permit** **CAD982493553**
RIALTO, CA 92376 **HAZNET**

RCRA-SQG:
Date form received by agency: 07/11/1990
Facility name: WHITING DOOR MFG CORP
Facility address: 311 W VALLEY BLVD
RIALTO, CA 92376
EPA ID: CAD982493553
Mailing address: W VALLEY BLVD
RIALTO, CA 92376
Contact: ENVIRONMENTAL MANAGER
Contact address: 311 W VALLEY BLVD
RIALTO, CA 92376
Contact country: US
Contact telephone: (714) 877-0120
Contact email: Not reported
EPA Region: 09
Classification: Small Small Quantity Generator
Description: Handler: generates more than 100 and less than 1000 kg of hazardous waste during any calendar month and accumulates less than 6000 kg of hazardous waste at any time; or generates 100 kg or less of hazardous waste during any calendar month, and accumulates more than 1000 kg of hazardous waste at any time

Owner/Operator Summary:
Owner/operator name: DON WHITING
Owner/operator address: NOT REQUIRED
NOT REQUIRED, ME 99999
Owner/operator country: Not reported
Owner/operator telephone: (415) 555-1212
Legal status: Private
Owner/Operator Type: Owner
Owner/Op start date: Not reported
Owner/Op end date: Not reported

Owner/operator name: NOT REQUIRED
Owner/operator address: NOT REQUIRED
NOT REQUIRED, ME 99999
Owner/operator country: Not reported

Map ID	Site	Database(s)	EPA ID Number

WHITING DOOR MFG CORP (Continued) **1000455623**

Owner/operator telephone: (415) 555-1212
Legal status: Private
Owner/Operator Type: Operator
Owner/Op start date: Not reported
Owner/Op end date: Not reported

Handler Activities Summary:
U.S. importer of hazardous waste: No
Mixed waste (haz. and radioactive): No
Recycler of hazardous waste: No
Transporter of hazardous waste: No
Treater, storer or disposer of HW: No
Underground injection activity: No
On-site burner exemption: No
Furnace exemption: No
Used oil fuel burner: No
Used oil processor: No
User oil refiner: No
Used oil fuel marketer to burner: No
Used oil Specification marketer: No
Used oil transfer facility: No
Used oil transporter: No

Violation Status: No violations found

San Bern. Co. Permit:
Region: SAN BERNARDINO
Facility ID: FA0007295
Owner: WHITING DOOR MFG CORP
Permit Number: PT0001518
Permit Category: CONDITIONALLY EXEMPT SMALL QUANTITY GENERATOR
Facility Status: INACTIVE
Expiration Date: 08/31/2012

Region: SAN BERNARDINO
Facility ID: FA0007295
Owner: WHITING DOOR MFG CORP
Permit Number: PT0001519
Permit Category: HAZMAT HANDLER 11-25 EMPLOYEES
Facility Status: INACTIVE
Expiration Date: 08/31/2012

HAZNET:
Year: 1998
Gepaid: CAD982493553
Contact: DON WHITING
Telephone: 4155551212
Mailing Name: Not reported
Mailing Address: 311 W VALLEY BLVD
Mailing City,St,Zip: RIALTO, CA 923767715
Gen County: Not reported
TSD EPA ID: CAT000613893
TSD County: Not reported
Waste Category: Oxygenated solvents (acetone, butanol, ethyl acetate, etc.)
Disposal Method: Transfer Station
Tons: .0290
Facility County: San Bernardino

Map ID	Site	Database(s)	EPA ID Number

WHITING DOOR MFG CORP (Continued) **1000455623**

Year:	1997
Gepaid:	CAD982493553
Contact:	DON WHITING
Telephone:	4155551212
Mailing Name:	Not reported
Mailing Address:	311 W VALLEY BLVD
Mailing City,St,Zip:	RIALTO, CA 923767715
Gen County:	Not reported
TSD EPA ID:	CAT000613893
TSD County:	Not reported
Waste Category:	Oxygenated solvents (acetone, butanol, ethyl acetate, etc.)
Disposal Method:	Transfer Station
Tons:	.1160
Facility County:	San Bernardino

Year:	1996
Gepaid:	CAD982493553
Contact:	DON WHITING
Telephone:	4155551212
Mailing Name:	Not reported
Mailing Address:	311 W VALLEY BLVD
Mailing City,St,Zip:	RIALTO, CA 923767715
Gen County:	Not reported
TSD EPA ID:	CAT000613893
TSD County:	Not reported
Waste Category:	Oxygenated solvents (acetone, butanol, ethyl acetate, etc.)
Disposal Method:	Transfer Station
Tons:	.1305
Facility County:	San Bernardino

Year:	1995
Gepaid:	CAD982493553
Contact:	DON WHITING
Telephone:	4155551212
Mailing Name:	Not reported
Mailing Address:	311 W VALLEY BLVD
Mailing City,St,Zip:	RIALTO, CA 923767715
Gen County:	Not reported
TSD EPA ID:	CAT000613893
TSD County:	Not reported
Waste Category:	Oxygenated solvents (acetone, butanol, ethyl acetate, etc.)
Disposal Method:	Transfer Station
Tons:	.1885
Facility County:	San Bernardino

Year:	1994
Gepaid:	CAD982493553
Contact:	DON WHITING
Telephone:	4155551212
Mailing Name:	Not reported
Mailing Address:	311 W VALLEY BLVD
Mailing City,St,Zip:	RIALTO, CA 923767715
Gen County:	Not reported
TSD EPA ID:	CAT000613893
TSD County:	Not reported
Waste Category:	Oxygenated solvents (acetone, butanol, ethyl acetate, etc.)
Disposal Method:	Transfer Station

Map ID	Site	Database(s)	EPA ID Number

WHITING DOOR MFG CORP (Continued) **1000455623**

Tons: .1150
Facility County: San Bernardino

Click this hyperlink while viewing on your computer to access
1 additional CA_HAZNET: record(s) in the EDR Site Report.

---

182 **WHITING DOOR MFG CORP** **RCRA-SQG 1000455622**
311 W VALLEY BLVD **HAZNET CAD982493231**
RIALTO, CA 92376

RCRA-SQG:
Date form received by agency: 07/03/1990
Facility name: WHITING DOOR MFG CORP
Facility address: 311 W VALLEY BLVD
RIALTO, CA 92376
EPA ID: CAD982493231
Contact: ENVIRONMENTAL MANAGER
Contact address: 311 W VALLEY BLVD
RIALTO, CA 92376
Contact country: US
Contact telephone: (714) 877-0120
Contact email: Not reported
EPA Region: 09
Classification: Small Small Quantity Generator
Description: Handler: generates more than 100 and less than 1000 kg of hazardous waste during any calendar month and accumulates less than 6000 kg of hazardous waste at any time; or generates 100 kg or less of hazardous waste during any calendar month, and accumulates more than 1000 kg of hazardous waste at any time

Owner/Operator Summary:
Owner/operator name: DON WHITING
Owner/operator address: NOT REQUIRED
NOT REQUIRED, ME 99999
Owner/operator country: Not reported
Owner/operator telephone: (415) 555-1212
Legal status: Private
Owner/Operator Type: Owner
Owner/Op start date: Not reported
Owner/Op end date: Not reported

Owner/operator name: NOT REQUIRED
Owner/operator address: NOT REQUIRED
NOT REQUIRED, ME 99999
Owner/operator country: Not reported
Owner/operator telephone: (415) 555-1212
Legal status: Private
Owner/Operator Type: Operator
Owner/Op start date: Not reported
Owner/Op end date: Not reported

Handler Activities Summary:
U.S. importer of hazardous waste: No
Mixed waste (haz. and radioactive): No
Recycler of hazardous waste: No
Transporter of hazardous waste: No
Treater, storer or disposer of HW: No

Map ID	Site	Database(s)	EPA ID Number

WHITING DOOR MFG CORP (Continued) **1000455622**

Underground injection activity: No
On-site burner exemption: No
Furnace exemption: No
Used oil fuel burner: No
Used oil processor: No
User oil refiner: No
Used oil fuel marketer to burner: No
Used oil Specification marketer: No
Used oil transfer facility: No
Used oil transporter: No

Violation Status: No violations found

HAZNET:

Year: 2011
Gepaid: CAD982493231
Contact: ART GONZALES
Telephone: 9098770120
Mailing Name: Not reported
Mailing Address: 301 S MILLIKEN AVE
Mailing City,St,Zip: ONTARIO, CA 91761
Gen County: Not reported
TSD EPA ID: CAT000613893
TSD County: Not reported
Waste Category: Oxygenated solvents (acetone, butanol, ethyl acetate, etc.)
Disposal Method: Storage, Bulking, And/Or Transfer Off Site--No Treatment/Reovery (H010-H129) Or (H131-H135)
Tons: 0.0275
Facility County: San Bernardino

Year: 2010
Gepaid: CAD982493231
Contact: ART GONZALES
Telephone: 9098770120
Mailing Name: Not reported
Mailing Address: 301 S MILLIKEN AVE
Mailing City,St,Zip: ONTARIO, CA 917610000
Gen County: Not reported
TSD EPA ID: CAT000613893
TSD County: Not reported
Waste Category: Oxygenated solvents (acetone, butanol, ethyl acetate, etc.)
Disposal Method: Storage, Bulking, And/Or Transfer Off Site--No Treatment/Reovery (H010-H129) Or (H131-H135)
Tons: 0.036
Facility County: San Bernardino

Year: 2010
Gepaid: CAD982493231
Contact: ART GONZALES
Telephone: 9098770120
Mailing Name: Not reported
Mailing Address: 301 S MILLIKEN AVE
Mailing City,St,Zip: ONTARIO, CA 917610000
Gen County: Not reported
TSD EPA ID: CAT000613893
TSD County: Not reported
Waste Category: Oxygenated solvents (acetone, butanol, ethyl acetate, etc.)
Disposal Method: Not reported

Map ID	Site	Database(s)	EPA ID Number

WHITING DOOR MFG CORP (Continued) **1000455622**

Tons: 0.0075
Facility County: San Bernardino

Year: 2009
Gepaid: CAD982493231
Contact: ART GONZALES
Telephone: 9098770120
Mailing Name: Not reported
Mailing Address: 311 W VALLEY BLVD
Mailing City,St,Zip: RIALTO, CA 923767715
Gen County: Not reported
TSD EPA ID: CAT000613893
TSD County: Not reported
Waste Category: Oxygenated solvents (acetone, butanol, ethyl acetate, etc.)
Disposal Method: Storage, Bulking, And/Or Transfer Off Site--No Treatment/Reovery (H010-H129) Or (H131-H135)
Tons: 0.0875
Facility County: San Bernardino

Year: 2008
Gepaid: CAD982493231
Contact: ART GONZALES
Telephone: 9098770120
Mailing Name: Not reported
Mailing Address: 311 W VALLEY BLVD
Mailing City,St,Zip: RIALTO, CA 923767715
Gen County: Not reported
TSD EPA ID: CAT000613893
TSD County: Not reported
Waste Category: Oxygenated solvents (acetone, butanol, ethyl acetate, etc.)
Disposal Method: Storage, Bulking, And/Or Transfer Off Site--No Treatment/Reovery (H010-H129) Or (H131-H135)
Tons: 0.077
Facility County: San Bernardino

Click this hyperlink while viewing on your computer to access
25 additional CA_HAZNET: record(s) in the EDR Site Report.

---

183 **TEXACO SERVICE STATION** **LUST** **S102438785**
120 VALLEY **N/A**
RIALTO, CA

LUST REG 8:
Region: 8
County: San Bernardino
Regional Board: Santa Ana Region
Facility Status: Case Closed
Case Number: 083602887T
Local Case Num: 96045
Case Type: Soil only
Substance: Waste Oil
Qty Leaked: Not reported
Abate Method: Excavate and Treat - remove contaminated soil and treat (includes spreading or land farming)
Cross Street: RIVERSIDE
Enf Type: CLOS
Funding: Not reported
How Discovered: OM

Map ID	Site	Database(s)	EPA ID Number

TEXACO SERVICE STATION (Continued) **S102438785**

How Stopped:	Not reported
Leak Cause:	UNK
Leak Source:	UNK
Global ID:	T0607100424
How Stopped Date:	Not reported
Enter Date:	9/19/1996
Review Date:	12/11/1990
Prelim Assess:	Not reported
Discover Date:	12/11/1990
Enforcement Date:	Not reported
Close Date:	3/5/1997
Workplan:	Not reported
Pollution Char:	9/10/1996
Remed Plan:	Not reported
Remed Action:	Not reported
Monitoring:	Not reported
Enter Date:	9/19/1996
GW Qualifies:	Not reported
Soil Qualifies:	Not reported
Operator:	Not reported
Facility Contact:	Not reported
Interim:	Not reported
Oversite Program:	LUST
Latitude:	34.0705584
Longitude:	-117.3698618
MTBE Date:	Not reported
Max MTBE GW:	Not reported
MTBE Concentration:	0
Max MTBE Soil:	Not reported
MTBE Fuel:	0
MTBE Tested:	Not Required to be Tested.
MTBE Class:	*
Staff:	RS
Staff Initials:	BM7
Lead Agency:	Local Agency
Local Agency:	36000L
Hydr Basin #:	UPPER SANTA ANA VALL
Beneficial:	Not reported
Priority:	Not reported
Cleanup Fund Id:	Not reported
Work Suspended:	Not reported
Summary:	Not reported

---

183 **PAUL HUBBS CONSTRUCTION CO.** **CA FID UST** **S101619402**
140 W VALLEY BLVD **SWEEPS UST** **N/A**
RIALTO, CA 92376

CA FID UST:

Facility ID:	36002127
Regulated By:	UTNKI
Regulated ID:	00035560
Cortese Code:	Not reported
SIC Code:	Not reported
Facility Phone:	Not reported
Mail To:	Not reported
Mailing Address:	140 W VALLEY BLVD
Mailing Address 2:	Not reported
Mailing City,St,Zip:	RIALTO 92376

Map ID	Site	Database(s)	EPA ID Number

PAUL HUBBS CONSTRUCTION CO. (Continued) **S101619402**

Contact: Not reported
Contact Phone: Not reported
DUNs Number: Not reported
NPDES Number: Not reported
EPA ID: Not reported
Comments: Not reported
Status: Inactive

SWEEPS UST:
Status: Not reported
Comp Number: 35560
Number: Not reported
Board Of Equalization: 44-020912
Referral Date: Not reported
Action Date: Not reported
Created Date: Not reported
Tank Status: Not reported
Owner Tank Id: Not reported
Swrcb Tank Id: 36-000-035560-000001
Actv Date: Not reported
Capacity: 10000
Tank Use: M.V. FUEL
Stg: PRODUCT
Content: DIESEL
Number Of Tanks: 5

Status: Not reported
Comp Number: 35560
Number: Not reported
Board Of Equalization: 44-020912
Referral Date: Not reported
Action Date: Not reported
Created Date: Not reported
Tank Status: Not reported
Owner Tank Id: Not reported
Swrcb Tank Id: 36-000-035560-000002
Actv Date: Not reported
Capacity: 6000
Tank Use: M.V. FUEL
Stg: PRODUCT
Content: DIESEL
Number Of Tanks: Not reported

Status: Not reported
Comp Number: 35560
Number: Not reported
Board Of Equalization: 44-020912
Referral Date: Not reported
Action Date: Not reported
Created Date: Not reported
Tank Status: Not reported
Owner Tank Id: Not reported
Swrcb Tank Id: 36-000-035560-000003
Actv Date: Not reported
Capacity: 4000
Tank Use: M.V. FUEL
Stg: PRODUCT

Map ID	Site	Database(s)	EPA ID Number

PAUL HUBBS CONSTRUCTION CO. (Continued) **S101619402**

Content: LEADED
Number Of Tanks: Not reported

Status: Not reported
Comp Number: 35560
Number: Not reported
Board Of Equalization: 44-020912
Referral Date: Not reported
Action Date: Not reported
Created Date: Not reported
Tank Status: Not reported
Owner Tank Id: Not reported
Swrcb Tank Id: 36-000-035560-000004
Actv Date: Not reported
Capacity: 4000
Tank Use: M.V. FUEL
Stg: PRODUCT
Content: LEADED
Number Of Tanks: Not reported

Status: Not reported
Comp Number: 35560
Number: Not reported
Board Of Equalization: 44-020912
Referral Date: Not reported
Action Date: Not reported
Created Date: Not reported
Tank Status: Not reported
Owner Tank Id: Not reported
Swrcb Tank Id: 36-000-035560-000005
Actv Date: Not reported
Capacity: 4000
Tank Use: M.V. FUEL
Stg: PRODUCT
Content: LEADED
Number Of Tanks: Not reported

---

183 **TEXACO SERVICE STATION** **LUST** **S100946308**
120 W VALLEY BLVD **N/A**
RIALTO, CA 92376

LUST:
Region: STATE
Global Id: T0607100424
Latitude: 34.070942
Longitude: -117.370748
Case Type: LUST Cleanup Site
Status: Completed - Case Closed
Status Date: 03/05/1997
Lead Agency: SAN BERNARDINO COUNTY
Case Worker: BM7
Local Agency: Not reported
RB Case Number: 083602887T
LOC Case Number: 96045
File Location: Local Agency
Potential Media Affect: Soil
Potential Contaminants of Concern: Waste Oil / Motor / Hydraulic / Lubricating
Site History: Not reported

Map ID	Site	Database(s)	EPA ID Number

TEXACO SERVICE STATION (Continued) **S100946308**

Click here to access the California GeoTracker records for this facility:

Contact:

Global Id:	T0607100424
Contact Type:	Regional Board Caseworker
Contact Name:	ROSE SCOTT
Organization Name:	SANTA ANA RWQCB (REGION 8)
Address:	3737 MAIN STREET, SUITE 500
City:	RIVERSIDE
Email:	rscott@waterboards.ca.gov
Phone Number:	9513206375

Status History:

Global Id:	T0607100424
Status:	Completed - Case Closed
Status Date:	03/05/1997
Global Id:	T0607100424
Status:	Open - Case Begin Date
Status Date:	12/11/1990
Global Id:	T0607100424
Status:	Open - Site Assessment
Status Date:	12/11/1990
Global Id:	T0607100424
Status:	Open - Site Assessment
Status Date:	09/10/1996

Regulatory Activities:

Global Id:	T0607100424
Action Type:	ENFORCEMENT
Date:	03/05/1997
Action:	Closure/No Further Action Letter
Global Id:	T0607100424
Action Type:	Other
Date:	01/01/1950
Action:	Leak Discovery
Global Id:	T0607100424
Action Type:	Other
Date:	01/01/1950
Action:	Leak Reported

---

183 **RIALTO, CITY OF (TEXACO)** **LUST** **S111760398**
102 E VALLEY BLVD **N/A**
RIALTO, CA 92376

LUST:

Region:	STATE
Global Id:	T0607100101
Latitude:	34.0705954
Longitude:	-117.3700098
Case Type:	LUST Cleanup Site

Map ID	Site	Database(s)	EPA ID Number

RIALTO, CITY OF (TEXACO) (Continued) **S111760398**

Status: Completed - Case Closed
Status Date: 08/25/1992
Lead Agency: SAN BERNARDINO COUNTY
Case Worker: DG4
Local Agency: Not reported
RB Case Number: 083600955T
LOC Case Number: 91033
File Location: Local Agency
Potential Media Affect: Soil
Potential Contaminants of Concern: Gasoline
Site History: Not reported

Click here to access the California GeoTracker records for this facility:

Contact:
Global Id: T0607100101
Contact Type: Regional Board Caseworker
Contact Name: VALERIE JAHN-BULL
Organization Name: SANTA ANA RWQCB (REGION 8)
Address: 3737 MAIN STREET, SUITE 500
City: RIVERSIDE
Email: vjahn-bull@waterboards.ca.gov
Phone Number: 9517824903

Status History:
Global Id: T0607100101
Status: Completed - Case Closed
Status Date: 08/25/1992

Global Id: T0607100101
Status: Open - Case Begin Date
Status Date: 04/29/1991

Global Id: T0607100101
Status: Open - Site Assessment
Status Date: 04/29/1991

Global Id: T0607100101
Status: Open - Site Assessment
Status Date: 01/28/1992

Regulatory Activities:
Global Id: T0607100101
Action Type: Other
Date: 01/01/1950
Action: Leak Discovery

Global Id: T0607100101
Action Type: Other
Date: 01/01/1950
Action: Leak Reported

Global Id: T0607100101
Action Type: Other
Date: 01/01/1950
Action: Leak Stopped

Map ID	Site	Database(s)	EPA ID Number

RIALTO, CITY OF (TEXACO) (Continued) **S111760398**

Global Id: T0607100101
Action Type: ENFORCEMENT
Date: 08/25/1992
Action: Closure/No Further Action Letter

---

183 **JUST GAS INC** **CA FID UST** **S101590968**
102 E VALLEY BLVD **SWEEPS UST** **N/A**
RIALTO, CA 92376

CA FID UST:
Facility ID: 36000394
Regulated By: UTNKI
Regulated ID: 00051115
Cortese Code: Not reported
SIC Code: Not reported
Facility Phone: Not reported
Mail To: Not reported
Mailing Address: 102 E VALLEY BLVD
Mailing Address 2: Not reported
Mailing City,St,Zip: RIALTO 92376
Contact: Not reported
Contact Phone: Not reported
DUNs Number: Not reported
NPDES Number: Not reported
EPA ID: Not reported
Comments: Not reported
Status: Inactive

SWEEPS UST:
Status: Not reported
Comp Number: 51115
Number: Not reported
Board Of Equalization: 44-021150
Referral Date: Not reported
Action Date: Not reported
Created Date: Not reported
Tank Status: Not reported
Owner Tank Id: Not reported
Swrcb Tank Id: 36-000-051115-000001
Actv Date: Not reported
Capacity: 12000
Tank Use: M.V. FUEL
Stg: PRODUCT
Content: DIESEL
Number Of Tanks: 6

Status: Not reported
Comp Number: 51115
Number: Not reported
Board Of Equalization: 44-021150
Referral Date: Not reported
Action Date: Not reported
Created Date: Not reported
Tank Status: Not reported
Owner Tank Id: Not reported
Swrcb Tank Id: 36-000-051115-000002

Map ID	Site	Database(s)	EPA ID Number

JUST GAS INC (Continued) **S101590968**

Actv Date:	Not reported
Capacity:	280
Tank Use:	OIL
Stg:	WASTE
Content:	WASTE OIL
Number Of Tanks:	Not reported
Status:	Not reported
Comp Number:	51115
Number:	Not reported
Board Of Equalization:	44-021150
Referral Date:	Not reported
Action Date:	Not reported
Created Date:	Not reported
Tank Status:	Not reported
Owner Tank Id:	Not reported
Swrcb Tank Id:	36-000-051115-000003
Actv Date:	Not reported
Capacity:	4000
Tank Use:	M.V. FUEL
Stg:	PRODUCT
Content:	LEADED
Number Of Tanks:	Not reported
Status:	Not reported
Comp Number:	51115
Number:	Not reported
Board Of Equalization:	44-021150
Referral Date:	Not reported
Action Date:	Not reported
Created Date:	Not reported
Tank Status:	Not reported
Owner Tank Id:	Not reported
Swrcb Tank Id:	36-000-051115-000004
Actv Date:	Not reported
Capacity:	4000
Tank Use:	M.V. FUEL
Stg:	PRODUCT
Content:	LEADED
Number Of Tanks:	Not reported
Status:	Not reported
Comp Number:	51115
Number:	Not reported
Board Of Equalization:	44-021150
Referral Date:	Not reported
Action Date:	Not reported
Created Date:	Not reported
Tank Status:	Not reported
Owner Tank Id:	Not reported
Swrcb Tank Id:	36-000-051115-000005
Actv Date:	Not reported
Capacity:	6000
Tank Use:	M.V. FUEL
Stg:	PRODUCT
Content:	LEADED
Number Of Tanks:	Not reported

Map ID	Site	Database(s)	EPA ID Number

JUST GAS INC (Continued) **S101590968**

Status:	Not reported
Comp Number:	51115
Number:	Not reported
Board Of Equalization:	44-021150
Referral Date:	Not reported
Action Date:	Not reported
Created Date:	Not reported
Tank Status:	Not reported
Owner Tank Id:	Not reported
Swrcb Tank Id:	36-000-051115-000006
Actv Date:	Not reported
Capacity:	10000
Tank Use:	M.V. FUEL
Stg:	PRODUCT
Content:	REG UNLEADED
Number Of Tanks:	Not reported

---

183 **THRIFTY OIL #323/ ARCO #9695** **LUST** **S103464083**
111 VALLEY BLVD **N/A**
RIALTO, CA 92376

LUST REG 8:

Region:	8
County:	San Bernardino
Regional Board:	Santa Ana Region
Facility Status:	Preliminary site assessment underway
Case Number:	083603296T
Local Case Num:	98096
Case Type:	Soil only
Substance:	8006619, MTB
Qty Leaked:	Not reported
Abate Method:	Not reported
Cross Street:	RIVERSIDE
Enf Type:	Not reported
Funding:	Not reported
How Discovered:	Not reported
How Stopped:	Not reported
Leak Cause:	Not reported
Leak Source:	Not reported
Global ID:	T0607100519
How Stopped Date:	Not reported
Enter Date:	11/6/1998
Review Date:	Not reported
Prelim Assess:	1/1/1965
Discover Date:	12/29/1997
Enforcement Date:	Not reported
Close Date:	Not reported
Workplan:	Not reported
Pollution Char:	Not reported
Remed Plan:	Not reported
Remed Action:	Not reported
Monitoring:	Not reported
Enter Date:	11/6/1998
GW Qualifies:	=
Soil Qualifies:	=
Operator:	Not reported
Facility Contact:	Not reported
Interim:	Not reported

Map ID	Site	Database(s)	EPA ID Number

THRIFTY OIL #323/ ARCO #9695 (Continued) **S103464083**

Oversite Program: LUST
Latitude: 34.0703134
Longitude: -117.3703439
MTBE Date: 11/15/2001
Max MTBE GW: 2.2
MTBE Concentration: 0
Max MTBE Soil: 10300
MTBE Fuel: 0
MTBE Tested: MTBE Detected. Site tested for MTBE & MTBE detected
MTBE Class: *
Staff: VJJ
Staff Initials: LH6
Lead Agency: Local Agency
Local Agency: 36000L
Hydr Basin #: UPPER SANTA ANA VALL
Beneficial: MUN
Priority: A2
Cleanup Fund Id: Not reported
Work Suspended: Not reported
Summary: Not reported

---

183 **CLUTCH MASTERS** **San Bern. Co. Permit** **S102041351**
267 E VALLEY BLVD **N/A**
RIALTO, CA 92376

San Bern. Co. Permit:
Region: SAN BERNARDINO
Facility ID: FA0002237
Owner: CLUTCH MASTERS
Permit Number: PT0003833
Permit Category: CONDITIONALLY EXEMPT SMALL QUANTITY GENERATOR
Facility Status: ACTIVE
Expiration Date: 08/31/2013

Region: SAN BERNARDINO
Facility ID: FA0002237
Owner: CLUTCH MASTERS
Permit Number: PT0003834
Permit Category: HAZMAT HANDLER 0-10 EMPLOYEES
Facility Status: ACTIVE
Expiration Date: 08/31/2013

---

183 **LUCKY FARMS INC** **HAZNET** **S113128798**
245 E VALLEY BLVD **N/A**
RIALTO, CA 92376

HAZNET:
Year: 2004
Gepaid: CAL000275670
Contact: PHIL HAIRE OR CYNDI ARISTA
Telephone: 9099108687
Mailing Name: Not reported
Mailing Address: PO BOX 985
Mailing City,St,Zip: LOMA LINDA, CA 923540985
Gen County: Not reported
TSD EPA ID: CAD028409019

Map ID	Site	Database(s)	EPA ID Number

LUCKY FARMS INC (Continued) **S113128798**

TSD County: Not reported
Waste Category: Other organic solids
Disposal Method: Transfer Station
Tons: 0.5
Facility County: San Bernardino

---

183 **P & S TRUCK SUPPLY INC** **HAZNET** **S113017790**
245 E VALLEY BLVD **N/A**
RIALTO, CA 92376

HAZNET:

Year: 2001
Gepaid: CAD983597956
Contact: STEVE HEATER/PARTS MGR
Telephone: 9098742000
Mailing Name: Not reported
Mailing Address: 161 E VALLEY BLVD
Mailing City,St,Zip: RIALTO, CA 923760000
Gen County: Not reported
TSD EPA ID: CAD982444481
TSD County: Not reported
Waste Category: Other organic solids
Disposal Method: Transfer Station
Tons: 0.22
Facility County: San Bernardino

Year: 2000
Gepaid: CAD983597956
Contact: STEVE HEATER/PARTS MGR
Telephone: 9098742000
Mailing Name: Not reported
Mailing Address: 161 E VALLEY BLVD
Mailing City,St,Zip: RIALTO, CA 923760000
Gen County: Not reported
TSD EPA ID: CAD982444481
TSD County: Not reported
Waste Category: Unspecified organic liquid mixture
Disposal Method: Recycler
Tons: 1.14
Facility County: San Bernardino

Year: 2000
Gepaid: CAD983597956
Contact: STEVE HEATER/PARTS MGR
Telephone: 9098742000
Mailing Name: Not reported
Mailing Address: 161 E VALLEY BLVD
Mailing City,St,Zip: RIALTO, CA 923760000
Gen County: Not reported
TSD EPA ID: CAD982444481
TSD County: Not reported
Waste Category: Oil/water separation sludge
Disposal Method: Recycler
Tons: 0.91
Facility County: San Bernardino

Year: 2000
Gepaid: CAD983597956

Map ID	Site	Database(s)	EPA ID Number

P & S TRUCK SUPPLY INC (Continued) **S113017790**

Contact: STEVE HEATER/PARTS MGR
Telephone: 9098742000
Mailing Name: Not reported
Mailing Address: 161 E VALLEY BLVD
Mailing City,St,Zip: RIALTO, CA 923760000
Gen County: Not reported
TSD EPA ID: CAD044429835
TSD County: Not reported
Waste Category: Waste oil and mixed oil
Disposal Method: Recycler
Tons: 1.37
Facility County: San Bernardino

Year: 1999
Gepaid: CAD983597956
Contact: LYLE MCKEE
Telephone: 0000000000
Mailing Name: Not reported
Mailing Address: 161 E VALLEY BLVD
Mailing City,St,Zip: RIALTO, CA 923760000
Gen County: Not reported
TSD EPA ID: CAD981696420
TSD County: Not reported
Waste Category: Aqueous solution with total organic residues less than 10 percent
Disposal Method: Not reported
Tons: .2293
Facility County: San Bernardino

Click this hyperlink while viewing on your computer to access
15 additional CA_HAZNET: record(s) in the EDR Site Report.

---

183 **P S TRUCK SUPPLY INC** **RCRA-SQG 1000595840**
245 E VALLEY BLVD **FINDS CAD983597956**
RIALTO, CA

RCRA-SQG:
Date form received by agency: 07/26/1991
Facility name: P S TRUCK SUPPLY INC
Facility address: 245 E VALLEY BLVD
RIALTO, CA 92376
EPA ID: CAD983597956
Contact: LYLE MCKEE
Contact address: 245 E VALLEY BLVD
RIALTO, CA 92376
Contact country: US
Contact telephone: (714) 874-2000
Contact email: Not reported
EPA Region: 09
Classification: Small Small Quantity Generator
Description: Handler: generates more than 100 and less than 1000 kg of hazardous waste during any calendar month and accumulates less than 6000 kg of hazardous waste at any time; or generates 100 kg or less of hazardous waste during any calendar month, and accumulates more than 1000 kg of hazardous waste at any time

Owner/Operator Summary:
Owner/operator name: P S TRUCK SUPPLY INC

Map ID	Site	Database(s)	EPA ID Number

P S TRUCK SUPPLY INC (Continued) **1000595840**

Owner/operator address: NOT REQUIRED
NOT REQUIRED, ME 99999
Owner/operator country: Not reported
Owner/operator telephone: (415) 555-1212
Legal status: Private
Owner/Operator Type: Owner
Owner/Op start date: Not reported
Owner/Op end date: Not reported

Owner/operator name: NOT REQUIRED
Owner/operator address: NOT REQUIRED
NOT REQUIRED, ME 99999
Owner/operator country: Not reported
Owner/operator telephone: (415) 555-1212
Legal status: Private
Owner/Operator Type: Operator
Owner/Op start date: Not reported
Owner/Op end date: Not reported

Handler Activities Summary:

U.S. importer of hazardous waste:	No
Mixed waste (haz. and radioactive):	No
Recycler of hazardous waste:	No
Transporter of hazardous waste:	No
Treater, storer or disposer of HW:	No
Underground injection activity:	No
On-site burner exemption:	No
Furnace exemption:	No
Used oil fuel burner:	No
Used oil processor:	No
User oil refiner:	No
Used oil fuel marketer to burner:	No
Used oil Specification marketer:	No
Used oil transfer facility:	No
Used oil transporter:	No

Violation Status: No violations found

FINDS:

Registry ID: 110002855223

Environmental Interest/Information System

RCRAInfo is a national information system that supports the Resource Conservation and Recovery Act (RCRA) program through the tracking of events and activities related to facilities that generate, transport, and treat, store, or dispose of hazardous waste. RCRAInfo allows RCRA program staff to track the notification, permit, compliance, and corrective action activities required under RCRA.

Map ID	Site	Database(s)	EPA ID Number

183 **LUCKY FARMS** **San Bern. Co. Permit** **S108087303**
245 E VALLEY BLVD **N/A**
RIALTO, CA 92376

San Bern. Co. Permit:

Region:	SAN BERNARDINO
Facility ID:	FA0010571
Owner:	LUCKY FARMS INC
Permit Number:	PT0017969
Permit Category:	SPECIAL GENERATOR
Facility Status:	ACTIVE
Expiration Date:	09/30/2013

Region:	SAN BERNARDINO
Facility ID:	FA0010571
Owner:	LUCKY FARMS INC
Permit Number:	PT0017970
Permit Category:	SPECIAL HANDLER
Facility Status:	ACTIVE
Expiration Date:	09/30/2013

---

183 **10-10 TRUCK STOP** **SWEEPS UST** **S106922226**
195 E VALLEY RIALTO CA 92376 **N/A**
RIALTO, CA 92376

SWEEPS UST:

Status:	Active
Comp Number:	57683
Number:	9
Board Of Equalization:	44-021261
Referral Date:	07-28-92
Action Date:	07-28-92
Created Date:	02-29-88
Tank Status:	A
Owner Tank Id:	1
Swrcb Tank Id:	36-000-057683-000001
Actv Date:	08-25-88
Capacity:	1
Tank Use:	M.V. FUEL
Stg:	P
Content:	REG UNLEADED
Number Of Tanks:	5

Status:	Active
Comp Number:	57683
Number:	9
Board Of Equalization:	44-021261
Referral Date:	07-28-92
Action Date:	07-28-92
Created Date:	02-29-88
Tank Status:	A
Owner Tank Id:	2
Swrcb Tank Id:	36-000-057683-000002
Actv Date:	08-25-88
Capacity:	1
Tank Use:	M.V. FUEL
Stg:	P
Content:	LEADED
Number Of Tanks:	Not reported

Map ID	Site	Database(s)	EPA ID Number

10-10 TRUCK STOP (Continued) **S106922226**

Status:	Active
Comp Number:	57683
Number:	9
Board Of Equalization:	44-021261
Referral Date:	07-28-92
Action Date:	07-28-92
Created Date:	02-29-88
Tank Status:	A
Owner Tank Id:	3
Swrcb Tank Id:	36-000-057683-000003
Actv Date:	08-25-88
Capacity:	1
Tank Use:	M.V. FUEL
Stg:	P
Content:	DIESEL
Number Of Tanks:	Not reported

Status:	Active
Comp Number:	57683
Number:	9
Board Of Equalization:	44-021261
Referral Date:	07-28-92
Action Date:	07-28-92
Created Date:	02-29-88
Tank Status:	A
Owner Tank Id:	4
Swrcb Tank Id:	36-000-057683-000004
Actv Date:	08-25-88
Capacity:	1
Tank Use:	M.V. FUEL
Stg:	P
Content:	DIESEL
Number Of Tanks:	Not reported

Status:	Active
Comp Number:	57683
Number:	9
Board Of Equalization:	44-021261
Referral Date:	07-28-92
Action Date:	07-28-92
Created Date:	02-29-88
Tank Status:	A
Owner Tank Id:	5
Swrcb Tank Id:	36-000-057683-000005
Actv Date:	08-25-88
Capacity:	1
Tank Use:	M.V. FUEL
Stg:	P
Content:	REG UNLEADED
Number Of Tanks:	Not reported

Map ID	Site	Database(s)	EPA ID Number
183	**I-10 TRUCK STOP** **195 E VALLEY BLVD** **RIALTO, CA 92376**	**UST**	**U004061579** **N/A**

UST:

Facility ID:	86008453
Latitude:	34.0705
Longitude:	-117.37238

Map ID	Site	Database(s)	EPA ID Number
183	**10-10 TRUCK STOP** **195 E VALLEY RIALTO CA** **RIALTO, CA 92376**	**CA FID UST**	**S101591815** **N/A**

CA FID UST:

Facility ID:	36009174
Regulated By:	UTNKA
Regulated ID:	00057683
Cortese Code:	Not reported
SIC Code:	Not reported
Facility Phone:	Not reported
Mail To:	Not reported
Mailing Address:	195 E VALLEY RIALTO CA
Mailing Address 2:	Not reported
Mailing City,St,Zip:	RIALTO 92376
Contact:	Not reported
Contact Phone:	Not reported
DUNs Number:	Not reported
NPDES Number:	Not reported
EPA ID:	Not reported
Comments:	Not reported
Status:	Active

Map ID	Site	Database(s)	EPA ID Number
183	**I-10 TRUCK STOP** **195 VALLEY BOULEVARD EAST** **RIALTO, CA 92376**	**LUST**	**S108087034** **N/A**

LUST:

Region:	STATE
Global Id:	T0607199509
Latitude:	34.070516
Longitude:	-117.372369
Case Type:	LUST Cleanup Site
Status:	Completed - Case Closed
Status Date:	06/01/2007
Lead Agency:	SAN BERNARDINO COUNTY
Case Worker:	JC
Local Agency:	SAN BERNARDINO COUNTY
RB Case Number:	Not reported
LOC Case Number:	2006007
File Location:	Local Agency
Potential Media Affect:	Soil
Potential Contaminants of Concern:	Gasoline, Diesel
Site History:	Not reported

Click here to access the California GeoTracker records for this facility:

Contact:

Global Id:	T0607199509
Contact Type:	Local Agency Caseworker

Map ID	Site	Database(s)	EPA ID Number

I-10 TRUCK STOP (Continued) **S108087034**

Contact Name: JACKSON CRUTSINGER
Organization Name: SAN BERNARDINO COUNTY
Address: 620 SOUTH E STREET
City: SAN BERNARDINO
Email: jcrutsinger@sbcfire.org
Phone Number: Not reported

Global Id: T0607199509
Contact Type: Regional Board Caseworker
Contact Name: Ken Williams
Organization Name: SANTA ANA RWQCB (REGION 8)
Address: 3737 MAIN STREET, SUITE 500
City: RIVERSIDE
Email: kwilliams@waterboards.ca.gov
Phone Number: Not reported

Status History:
Global Id: T0607199509
Status: Completed - Case Closed
Status Date: 06/01/2007

Global Id: T0607199509
Status: Open - Case Begin Date
Status Date: 12/16/1998

Global Id: T0607199509
Status: Open - Site Assessment
Status Date: 08/22/2006

Regulatory Activities:
Global Id: T0607199509
Action Type: ENFORCEMENT
Date: 06/01/2007
Action: Closure/No Further Action Letter

Global Id: T0607199509
Action Type: Other
Date: 01/01/1950
Action: Leak Discovery

Global Id: T0607199509
Action Type: REMEDIATION
Date: 01/01/1950
Action: Not reported

Global Id: T0607199509
Action Type: Other
Date: 01/01/1950
Action: Leak Reported

Map ID	Site	Database(s)	EPA ID Number
183	**ARCO #9695** **111 W VALLEY BLVD** **RIALTO, CA 92376**	**UST**	**U003937821** **N/A**

UST:
- Facility ID: 86008454
- Latitude: 34.07045
- Longitude: -117.37061

Map ID	Site	Database(s)	EPA ID Number
183	**SHAMAAH INC** **111 W VALLEY BLVD** **RIALTO, CA 92376**	**HAZNET**	**S113798000** **N/A**

HAZNET:
- Year: 2012
- Gepaid: CAL000336722
- Contact: CLAUDE SHAMAAH
- Telephone: 7144287718
- Mailing Name: Not reported
- Mailing Address: 484 S RIVERSIDE AVE
- Mailing City,St,Zip: RIALTO, CA 923766563
- Gen County: San Bernardino
- TSD EPA ID: NVT330010000
- TSD County: 99
- Waste Category: Not reported
- Disposal Method: Landfill Or Surface Impoundment That Will Be Closed As Landfill(To Include On-Site Treatment And/Or Stabilization)
- Tons: 0.1375
- Facility County: San Bernardino

Map ID	Site	Database(s)	EPA ID Number
183	**BP WEST COAST PRODUCTS LLC 9695** **111 W VALLEY BLVD** **RIALTO, CA 92376**	**HAZNET**	**S113176165** **N/A**

HAZNET:
- Year: 2012
- Gepaid: CAR000104000
- Contact: JACKIE DOUGHERTY
- Telephone: 9497354632
- Mailing Name: Not reported
- Mailing Address: PO BOX 80249
- Mailing City,St,Zip: RCHO STA MARG, CA 926880000
- Gen County: San Bernardino
- TSD EPA ID: CAT080013352
- TSD County: Los Angeles
- Waste Category: Not reported
- Disposal Method: Other Recovery Of Reclamation For Reuse Including Acid Regeneration, Organics Recovery Ect
- Tons: 0.0126
- Facility County: San Bernardino

- Year: 2011
- Gepaid: CAR000104000
- Contact: WASTE SPECIALIST
- Telephone: 5035246191
- Mailing Name: Not reported
- Mailing Address: PO BOX 80249
- Mailing City,St,Zip: RCHO STA MARG, CA 926880000

Map ID	Site	Database(s)	EPA ID Number

BP WEST COAST PRODUCTS LLC 9695 (Continued) **S113176165**

Gen County: Not reported
TSD EPA ID: CAT080013352
TSD County: Not reported
Waste Category: Aqueous solution with total organic residues less than 10 percent
Disposal Method: Other Recovery Of Reclamation For Reuse Including Acid Regeneration, Organics Recovery Ect
Tons: 1.4826
Facility County: San Bernardino

Year: 2010
Gepaid: CAR000104000
Contact: JACKIE DOUGHERTY
Telephone: 9497354632
Mailing Name: Not reported
Mailing Address: PO BOX 80249
Mailing City,St,Zip: RCHO STA MARG, CA 926880000
Gen County: Not reported
TSD EPA ID: CAT080013352
TSD County: Not reported
Waste Category: Aqueous solution with total organic residues less than 10 percent
Disposal Method: Other Recovery Of Reclamation For Reuse Including Acid Regeneration, Organics Recovery Ect
Tons: 0.1008
Facility County: San Bernardino

Year: 2009
Gepaid: CAR000104000
Contact: Waste Specialist
Telephone: 5035246191
Mailing Name: Not reported
Mailing Address: PO BOX 80249
Mailing City,St,Zip: RCHO STA MARG, CA 926880000
Gen County: Not reported
TSD EPA ID: CAD008302903
TSD County: Not reported
Waste Category: Other organic solids
Disposal Method: Storage, Bulking, And/Or Transfer Off Site--No Treatment/Reovery (H010-H129) Or (H131-H135)
Tons: 0.0075
Facility County: San Bernardino

Year: 2009
Gepaid: CAR000104000
Contact: Waste Specialist
Telephone: 5035246191
Mailing Name: Not reported
Mailing Address: PO BOX 80249
Mailing City,St,Zip: RCHO STA MARG, CA 926880000
Gen County: Not reported
TSD EPA ID: CAT080013352
TSD County: Not reported
Waste Category: Aqueous solution with total organic residues less than 10 percent
Disposal Method: Other Recovery Of Reclamation For Reuse Including Acid Regeneration, Organics Recovery Ect
Tons: 0.462
Facility County: San Bernardino

Map ID	Site	Database(s)	EPA ID Number

BP WEST COAST PRODUCTS LLC 9695 (Continued) **S113176165**

Click this hyperlink while viewing on your computer to access
15 additional CA_HAZNET: record(s) in the EDR Site Report.

---

183 **TESORO STATION 63323** **HAZNET** **S113801570**
111 W VALLEY BLVD **N/A**
RIALTO, CA 92376

HAZNET:

Year:	2012
Gepaid:	CAL000372930
Contact:	ROSIE RANGEL
Telephone:	2106266564
Mailing Name:	Not reported
Mailing Address:	19100 RIDGEWOOD PKWY
Mailing City,St,Zip:	SAN ANTONIO, TX 782590000
Gen County:	San Bernardino
TSD EPA ID:	NVT330010000
TSD County:	99
Waste Category:	Not reported
Disposal Method:	Landfill Or Surface Impoundment That Will Be Closed As Landfill(To Include On-Site Treatment And/Or Stabilization)
Tons:	0.05
Facility County:	San Bernardino

Year:	2012
Gepaid:	CAL000372930
Contact:	ROSIE RANGEL
Telephone:	2106266564
Mailing Name:	Not reported
Mailing Address:	19100 RIDGEWOOD PKWY
Mailing City,St,Zip:	SAN ANTONIO, TX 782590000
Gen County:	San Bernardino
TSD EPA ID:	CAT080013352
TSD County:	Los Angeles
Waste Category:	Not reported
Disposal Method:	Other Recovery Of Reclamation For Reuse Including Acid Regeneration, Organics Recovery Ect
Tons:	0.0042
Facility County:	San Bernardino

---

183 **ARCO FACILITY NO 09695** **RCRA-SQG** **1004678016**
111 W VALLEY BLVD **FINDS** **CAR000104000**
RIALTO, CA

RCRA-SQG:

Date form received by agency:	07/10/2002
Facility name:	ARCO FACILITY NO 09695
Facility address:	111 W VALLEY BLVD RIALTO, CA 92376
EPA ID:	CAR000104000
Mailing address:	P O BOX 6038 ARTESIA, CA 907026038
Contact:	JACK OMAN
Contact address:	P O BOX 6038 ARTESIA, CA 907026038
Contact country:	US

Map ID	Site	Database(s)	EPA ID Number

ARCO FACILITY NO 09695 (Continued) **1004678016**

Contact telephone: (714) 690-2425
Contact email: Not reported
EPA Region: 09
Classification: Small Small Quantity Generator
Description: Handler: generates more than 100 and less than 1000 kg of hazardous waste during any calendar month and accumulates less than 6000 kg of hazardous waste at any time; or generates 100 kg or less of hazardous waste during any calendar month, and accumulates more than 1000 kg of hazardous waste at any time

Owner/Operator Summary:
Owner/operator name: B P W COAST PRODUCTS LLC
Owner/operator address: P O BOX 6038
ARTESIA, CA 90702
Owner/operator country: Not reported
Owner/operator telephone: (714) 690-2425
Legal status: Private
Owner/Operator Type: Owner
Owner/Op start date: Not reported
Owner/Op end date: Not reported

Handler Activities Summary:
U.S. importer of hazardous waste: No
Mixed waste (haz. and radioactive): No
Recycler of hazardous waste: No
Transporter of hazardous waste: No
Treater, storer or disposer of HW: No
Underground injection activity: No
On-site burner exemption: No
Furnace exemption: No
Used oil fuel burner: No
Used oil processor: No
User oil refiner: No
Used oil fuel marketer to burner: No
Used oil Specification marketer: No
Used oil transfer facility: No
Used oil transporter: No

Hazardous Waste Summary:
Waste code: D000
Waste name: Not Defined

Waste code: D001
Waste name: IGNITABLE HAZARDOUS WASTES ARE THOSE WASTES WHICH HAVE A FLASHPOINT OF LESS THAN 140 DEGREES FAHRENHEIT AS DETERMINED BY A PENSKY-MARTENS CLOSED CUP FLASH POINT TESTER. ANOTHER METHOD OF DETERMINING THE FLASH POINT OF A WASTE IS TO REVIEW THE MATERIAL SAFETY DATA SHEET, WHICH CAN BE OBTAINED FROM THE MANUFACTURER OR DISTRIBUTOR OF THE MATERIAL. LACQUER THINNER IS AN EXAMPLE OF A COMMONLY USED SOLVENT WHICH WOULD BE CONSIDERED AS IGNITABLE HAZARDOUS WASTE.

Waste code: D018
Waste name: BENZENE

Violation Status: No violations found

Map ID	Site	Database(s)	EPA ID Number

ARCO FACILITY NO 09695 (Continued) **1004678016**

FINDS:

Registry ID: 110012191350

Environmental Interest/Information System

California Hazardous Waste Tracking System - Datamart (HWTS-DATAMART) provides California with information on hazardous waste shipments for generators, transporters, and treatment, storage, and disposal facilities.

RCRAInfo is a national information system that supports the Resource Conservation and Recovery Act (RCRA) program through the tracking of events and activities related to facilities that generate, transport, and treat, store, or dispose of hazardous waste. RCRAInfo allows RCRA program staff to track the notification, permit, compliance, and corrective action activities required under RCRA.

---

183 **THRIFTY OIL CO #323** **LUST** **S101591044**
111 W VALLEY **CA FID UST** **N/A**
RIALTO, CA 92376 **SWEEPS UST**
San Bern. Co. Permit

LUST:

Region:	STATE
Global Id:	T0607100519
Latitude:	34.0702467333333
Longitude:	-117.370627233333
Case Type:	LUST Cleanup Site
Status:	Completed - Case Closed
Status Date:	09/17/2008
Lead Agency:	SAN BERNARDINO COUNTY
Case Worker:	LH6
Local Agency:	Not reported
RB Case Number:	083603296T
LOC Case Number:	98096
File Location:	Local Agency
Potential Media Affect:	Soil
Potential Contaminants of Concern:	Gasoline, MTBE / TBA / Other Fuel Oxygenates
Site History:	Not reported

Click here to access the California GeoTracker records for this facility:

Status History:

Global Id:	T0607100519
Status:	Completed - Case Closed
Status Date:	09/17/2008
Global Id:	T0607100519
Status:	Open - Case Begin Date
Status Date:	02/18/1998
Global Id:	T0607100519
Status:	Open - Site Assessment
Status Date:	02/18/1998
Global Id:	T0607100519
Status:	Open - Site Assessment

Map ID	Site	Database(s)	EPA ID Number

THRIFTY OIL CO #323 (Continued) **S101591044**

Status Date: 09/11/2008

Regulatory Activities:

Global Id: T0607100519
Action Type: ENFORCEMENT
Date: 09/17/2008
Action: Closure/No Further Action Letter - #98096

Global Id: T0607100519
Action Type: Other
Date: 01/01/1950
Action: Leak Discovery

Global Id: T0607100519
Action Type: REMEDIATION
Date: 01/01/1950
Action: Soil Vapor Extraction (SVE)

Global Id: T0607100519
Action Type: REMEDIATION
Date: 01/01/1950
Action: Soil Vapor Extraction (SVE)

Global Id: T0607100519
Action Type: Other
Date: 01/01/1950
Action: Leak Reported

Global Id: T0607100519
Action Type: RESPONSE
Date: 07/23/2007
Action: Other Report / Document

Global Id: T0607100519
Action Type: Other
Date: 01/01/1950
Action: Leak Stopped

CA FID UST:

Facility ID: 36000967
Regulated By: UTNKA
Regulated ID: 00002500
Cortese Code: Not reported
SIC Code: Not reported
Facility Phone: Not reported
Mail To: Not reported
Mailing Address: 10000 LAKEWOOD BLVD
Mailing Address 2: Not reported
Mailing City,St,Zip: RIALTO 92376
Contact: Not reported
Contact Phone: Not reported
DUNs Number: Not reported
NPDES Number: Not reported
EPA ID: Not reported
Comments: Not reported

Map ID	Site	Database(s)	EPA ID Number

THRIFTY OIL CO #323 (Continued) **S101591044**

Status: Active

SWEEPS UST:
Status: Active
Comp Number: 2500
Number: 9
Board Of Equalization: 44-007386
Referral Date: 07-28-92
Action Date: 07-28-92
Created Date: 02-29-88
Tank Status: A
Owner Tank Id: 323-1
Swrcb Tank Id: 36-000-002500-000001
Actv Date: 08-25-88
Capacity: 8136
Tank Use: M.V. FUEL
Stg: P
Content: LEADED
Number Of Tanks: 5

Status: Active
Comp Number: 2500
Number: 9
Board Of Equalization: 44-007386
Referral Date: 07-28-92
Action Date: 07-28-92
Created Date: 02-29-88
Tank Status: A
Owner Tank Id: 323-2
Swrcb Tank Id: 36-000-002500-000002
Actv Date: 08-25-88
Capacity: 15000
Tank Use: M.V. FUEL
Stg: P
Content: REG UNLEADED
Number Of Tanks: Not reported

Status: Active
Comp Number: 2500
Number: 9
Board Of Equalization: 44-007386
Referral Date: 07-28-92
Action Date: 07-28-92
Created Date: 02-29-88
Tank Status: A
Owner Tank Id: 323-5
Swrcb Tank Id: 36-000-002500-000003
Actv Date: 08-25-88
Capacity: 8136
Tank Use: M.V. FUEL
Stg: P
Content: REG UNLEADED
Number Of Tanks: Not reported

Status: Active
Comp Number: 2500
Number: 9

Map ID	Site	Database(s)	EPA ID Number

THRIFTY OIL CO #323 (Continued) **S101591044**

Board Of Equalization: 44-007386
Referral Date: 07-28-92
Action Date: 07-28-92
Created Date: 02-29-88
Tank Status: A
Owner Tank Id: 323-6
Swrcb Tank Id: 36-000-002500-000004
Actv Date: 08-25-88
Capacity: 6259
Tank Use: M.V. FUEL
Stg: P
Content: LEADED
Number Of Tanks: Not reported

Status: Active
Comp Number: 2500
Number: 9
Board Of Equalization: 44-007386
Referral Date: 07-28-92
Action Date: 07-28-92
Created Date: 02-29-88
Tank Status: A
Owner Tank Id: 323-10
Swrcb Tank Id: 36-000-002500-000005
Actv Date: 08-25-88
Capacity: 550
Tank Use: OIL
Stg: W
Content: WASTE OIL
Number Of Tanks: Not reported

San Bern. Co. Permit:
Region: SAN BERNARDINO
Facility ID: FA0001024
Owner: TESORO REFINING & MARKETING CO LLC
Permit Number: PT0002006
Permit Category: HAZMAT HANDLER 0-10 EMPLOYEES (W/GEN PRMT)
Facility Status: ACTIVE
Expiration Date: 05/31/2014

Region: SAN BERNARDINO
Facility ID: FA0001024
Owner: TESORO REFINING & MARKETING CO LLC
Permit Number: PT0012209
Permit Category: UST OWNERSHIP/OPERATING PERMIT (PER UST)
Facility Status: ACTIVE
Expiration Date: 05/31/2014

Region: SAN BERNARDINO
Facility ID: FA0001024
Owner: TESORO REFINING & MARKETING CO LLC
Permit Number: PT0012210
Permit Category: UST OWNERSHIP/OPERATING PERMIT (PER UST)
Facility Status: ACTIVE
Expiration Date: 05/31/2014

Region: SAN BERNARDINO

Map ID	Site	Database(s)	EPA ID Number

THRIFTY OIL CO #323 (Continued) **S101591044**

Facility ID: FA0001024
Owner: TESORO REFINING & MARKETING CO LLC
Permit Number: PT0012211
Permit Category: UST OWNERSHIP/OPERATING PERMIT (PER UST)
Facility Status: ACTIVE
Expiration Date: 05/31/2014

Region: SAN BERNARDINO
Facility ID: FA0001024
Owner: TESORO REFINING & MARKETING CO LLC
Permit Number: PT0013702
Permit Category: SPECIAL GENERATOR
Facility Status: ACTIVE
Expiration Date: 05/31/2014

Region: SAN BERNARDINO
Facility ID: FA0001024
Owner: TESORO REFINING & MARKETING CO LLC
Permit Number: PT0012212
Permit Category: UST OWNERSHIP/OPERATING PERMIT (PER UST)
Facility Status: INACTIVE
Expiration Date: 05/31/2006

---

183 **CHEVRON STATION #6969** **SWEEPS UST** **U003938912**
101 E VALLEY BLVD **N/A**
RIALTO, CA 92376

SWEEPS UST:
Status: Active
Comp Number: 62941
Number: 9
Board Of Equalization: 44-021353
Referral Date: 07-28-92
Action Date: 07-28-92
Created Date: 02-29-88
Tank Status: A
Owner Tank Id: 1
Swrcb Tank Id: 36-000-062941-000001
Actv Date: 08-25-88
Capacity: 10000
Tank Use: UNKNOWN
Stg: P
Content: Not reported
Number Of Tanks: 4

Status: Active
Comp Number: 62941
Number: 9
Board Of Equalization: 44-021353
Referral Date: 07-28-92
Action Date: 07-28-92
Created Date: 02-29-88
Tank Status: A
Owner Tank Id: 2
Swrcb Tank Id: 36-000-062941-000002
Actv Date: 08-25-88
Capacity: 8000
Tank Use: UNKNOWN

Map ID	Site	Database(s)	EPA ID Number

CHEVRON STATION #6969 (Continued) **U003938912**

Stg: P
Content: Not reported
Number Of Tanks: Not reported

Status: Active
Comp Number: 62941
Number: 9
Board Of Equalization: 44-021353
Referral Date: 07-28-92
Action Date: 07-28-92
Created Date: 02-29-88
Tank Status: A
Owner Tank Id: 3
Swrcb Tank Id: 36-000-062941-000003
Actv Date: 08-25-88
Capacity: 4000
Tank Use: UNKNOWN
Stg: P
Content: Not reported
Number Of Tanks: Not reported

Status: Active
Comp Number: 62941
Number: 9
Board Of Equalization: 44-021353
Referral Date: 07-28-92
Action Date: 07-28-92
Created Date: 02-29-88
Tank Status: A
Owner Tank Id: 4
Swrcb Tank Id: 36-000-062941-000004
Actv Date: 08-25-88
Capacity: 550
Tank Use: UNKNOWN
Stg: W
Content: Not reported
Number Of Tanks: Not reported

---

183 **CHEVRON NO 96969** **RCRA-LQG** **1007200511**
101 E VALLEY BLVD. **CAP000067413**
RIALTO, CA 92376

RCRA-LQG:
Date form received by agency: 10/12/2000
Facility name: CHEVRON NO 96969
Site name: CHEVRON 96969
Facility address: 101 E VALLEY BLVD.
RIALTO, CA 92376
EPA ID: CAP000067413
Mailing address: PO BOX 6004
SAN RAMON, CA 94583
Contact: KATHY L. NORRIS
Contact address: Not reported
Not reported
Contact country: Not reported
Contact telephone: (925) 842-5931
Contact email: Not reported
EPA Region: 09

Map ID	Site	Database(s)	EPA ID Number

CHEVRON NO 96969 (Continued) **1007200511**

Classification: Large Quantity Generator
Description: Handler: generates 1,000 kg or more of hazardous waste during any calendar month; or generates more than 1 kg of acutely hazardous waste during any calendar month; or generates more than 100 kg of any residue or contaminated soil, waste or other debris resulting from the cleanup of a spill, into or on any land or water, of acutely hazardous waste during any calendar month; or generates 1 kg or less of acutely hazardous waste during any calendar month, and accumulates more than 1 kg of acutely hazardous waste at any time; or generates 100 kg or less of any residue or contaminated soil, waste or other debris resulting from the cleanup of a spill, into or on any land or water, of acutely hazardous waste during any calendar month, and accumulates more than 100 kg of that material at any time

Handler Activities Summary:

U.S. importer of hazardous waste:	No
Mixed waste (haz. and radioactive):	No
Recycler of hazardous waste:	No
Transporter of hazardous waste:	No
Treater, storer or disposer of HW:	No
Underground injection activity:	No
On-site burner exemption:	No
Furnace exemption:	No
Used oil fuel burner:	No
Used oil processor:	No
User oil refiner:	No
Used oil fuel marketer to burner:	No
Used oil Specification marketer:	No
Used oil transfer facility:	No
Used oil transporter:	No

Violation Status: No violations found

---

183 **CHEVRON STATION #6969** **UST** **U004061578**
101 E VALLEY BLVD **N/A**
RIALTO, CA 92376

UST:

Facility ID:	86008451
Latitude:	34.10923
Longitude:	-117.37651

---

183 **CHEVRON 96969** **HAZNET** **S113094762**
101 EAST VALLEY BLVD **N/A**
RIALTO, CA 92376

HAZNET:

Year:	1999
Gepaid:	CAL000179093
Contact:	CHERVON PRODUCTS CO
Telephone:	9258425931
Mailing Name:	Not reported
Mailing Address:	PO BOX 6004
Mailing City,St,Zip:	SAN RAMON, CA 945830000
Gen County:	Not reported
TSD EPA ID:	CAD982484933
TSD County:	Not reported

Map ID	Site	Database(s)	EPA ID Number

CHEVRON 96969 (Continued) **S113094762**

Waste Category: Other empty containers 30 gallons or more
Disposal Method: Recycler
Tons: 1.0000
Facility County: San Bernardino

Year: 1999
Gepaid: CAL000179093
Contact: CHERVON PRODUCTS CO
Telephone: 9258425931
Mailing Name: Not reported
Mailing Address: PO BOX 6004
Mailing City,St,Zip: SAN RAMON, CA 945830000
Gen County: Not reported
TSD EPA ID: CAD008302903
TSD County: Not reported
Waste Category: Tank bottom waste
Disposal Method: Recycler
Tons: 6.2550
Facility County: San Bernardino

Year: 1999
Gepaid: CAL000179093
Contact: CHERVON PRODUCTS CO
Telephone: 9258425931
Mailing Name: Not reported
Mailing Address: PO BOX 6004
Mailing City,St,Zip: SAN RAMON, CA 945830000
Gen County: Not reported
TSD EPA ID: CAD982484933
TSD County: Not reported
Waste Category: Empty containers less than 30 gallons
Disposal Method: Disposal, Other
Tons: 4.5000
Facility County: San Bernardino

Year: 1999
Gepaid: CAL000179093
Contact: CHERVON PRODUCTS CO
Telephone: 9258425931
Mailing Name: Not reported
Mailing Address: PO BOX 6004
Mailing City,St,Zip: SAN RAMON, CA 945830000
Gen County: Not reported
TSD EPA ID: CAD982484933
TSD County: Not reported
Waste Category: Other empty containers 30 gallons or more
Disposal Method: Disposal, Other
Tons: 11.2500
Facility County: San Bernardino

Year: 1998
Gepaid: CAL000179093
Contact: CHERVON PRODUCTS CO
Telephone: 9258425931
Mailing Name: Not reported
Mailing Address: PO BOX 6004
Mailing City,St,Zip: SAN RAMON, CA 945830000

Map ID	Site	Database(s)	EPA ID Number

CHEVRON 96969 (Continued) **S113094762**

Gen County: Not reported
TSD EPA ID: CAD008302903
TSD County: Not reported
Waste Category: Hydrocarbon solvents (benzene, hexane, Stoddard, Etc.)
Disposal Method: Recycler
Tons: .3336
Facility County: San Bernardino

Click this hyperlink while viewing on your computer to access additional CA_HAZNET: detail in the EDR Site Report.

---

183 **96969** **LUST** **U001575517**
101 E VALLEY BLVD **San Bern. Co. Permit** **N/A**
RIALTO, CA 92376

LUST:
Region: STATE
Global Id: T0607100325
Latitude: 34.070107
Longitude: -117.369794
Case Type: LUST Cleanup Site
Status: Completed - Case Closed
Status Date: 04/28/2000
Lead Agency: SAN BERNARDINO COUNTY
Case Worker: CB
Local Agency: SAN BERNARDINO COUNTY
RB Case Number: 083602453T
LOC Case Number: 92045
File Location: Local Agency
Potential Media Affect: Well used for drinking water supply
Potential Contaminants of Concern: Gasoline
Site History: Not reported

Click here to access the California GeoTracker records for this facility:

Contact:
Global Id: T0607100325
Contact Type: Local Agency Caseworker
Contact Name: CURTIS BRUNDAGE
Organization Name: SAN BERNARDINO COUNTY
Address: 620 S. E STREET
City: SAN BERNARDINO
Email: cbrundage@sbcfire.org
Phone Number: Not reported

Global Id: T0607100325
Contact Type: Regional Board Caseworker
Contact Name: TOM E. MBEKE-EKANEM
Organization Name: SANTA ANA RWQCB (REGION 8)
Address: 3737 MAIN STREET, SUITE 500
City: RIVERSIDE
Email: tmbeke-ekanem@waterboards.ca.gov
Phone Number: 9513202007

Status History:
Global Id: T0607100325
Status: Completed - Case Closed
Status Date: 04/28/2000

Map ID	Site	Database(s)	EPA ID Number

96969 (Continued) **U001575517**

Global Id: T0607100325
Status: Open - Case Begin Date
Status Date: 09/21/1992

Global Id: T0607100325
Status: Open - Site Assessment
Status Date: 09/16/1993

Global Id: T0607100325
Status: Open - Site Assessment
Status Date: 10/05/1993

Regulatory Activities:
Global Id: T0607100325
Action Type: Other
Date: 01/01/1950
Action: Leak Discovery

Global Id: T0607100325
Action Type: Other
Date: 01/01/1950
Action: Leak Reported

Global Id: T0607100325
Action Type: Other
Date: 01/01/1950
Action: Leak Stopped

Global Id: T0607100325
Action Type: ENFORCEMENT
Date: 04/28/2000
Action: Closure/No Further Action Letter

San Bern. Co. Permit:
Region: SAN BERNARDINO
Facility ID: FA0001899
Owner: CHEVRON PRODUCTS CO
Permit Number: PT0002003
Permit Category: HAZMAT HANDLER - UST ONLY
Facility Status: ACTIVE
Expiration Date: 10/31/2013

Region: SAN BERNARDINO
Facility ID: FA0001899
Owner: CHEVRON PRODUCTS CO
Permit Number: PT0012202
Permit Category: UST OWNERSHIP/OPERATING PERMIT (PER UST)
Facility Status: ACTIVE
Expiration Date: 10/31/2013

Region: SAN BERNARDINO
Facility ID: FA0001899
Owner: CHEVRON PRODUCTS CO
Permit Number: PT0012203
Permit Category: UST OWNERSHIP/OPERATING PERMIT (PER UST)

Map ID	Site	Database(s)	EPA ID Number

96969 (Continued) **U001575517**

Facility Status: ACTIVE
Expiration Date: 10/31/2013

Region: SAN BERNARDINO
Facility ID: FA0001899
Owner: CHEVRON PRODUCTS CO
Permit Number: PT0012204
Permit Category: UST OWNERSHIP/OPERATING PERMIT (PER UST)
Facility Status: ACTIVE
Expiration Date: 10/31/2013

Region: SAN BERNARDINO
Facility ID: FA0001899
Owner: CHEVRON PRODUCTS CO
Permit Number: PT0025160
Permit Category: WASTE INCIDENTAL UST OPERATION ONLY
Facility Status: ACTIVE
Expiration Date: 10/31/2013

---

183 **CHEVRON STATION #96969** **HAZNET** **S113043122**
101 EAST VALLEY BLVD **N/A**
RIALTO, CA 92376

HAZNET:
Year: 1997
Gepaid: CAL000055527
Contact: R L COPELAND
Telephone: 9098747638
Mailing Name: Not reported
Mailing Address: 101 E VALLEY BLVD
Mailing City,St,Zip: RIALTO, CA 923760000
Gen County: Not reported
TSD EPA ID: CAD008302903
TSD County: Not reported
Waste Category: Aqueous solution with total organic residues 10 percent or more
Disposal Method: Recycler
Tons: .2293
Facility County: San Bernardino

Year: 1994
Gepaid: CAL000055527
Contact: R L COPELAND
Telephone: 9098747638
Mailing Name: Not reported
Mailing Address: 101 E VALLEY BLVD
Mailing City,St,Zip: RIALTO, CA 923760000
Gen County: Not reported
TSD EPA ID: CAT080013352
TSD County: Not reported
Waste Category: Aqueous solution with total organic residues less than 10 percent
Disposal Method: Recycler
Tons: .2293
Facility County: San Bernardino

Year: 1993
Gepaid: CAL000055527
Contact: R L COPELAND
Telephone: 9098747638

Map ID	Site	Database(s)	EPA ID Number

CHEVRON STATION #96969 (Continued) **S113043122**

Mailing Name: Not reported
Mailing Address: 101 E VALLEY BLVD
Mailing City,St,Zip: RIALTO, CA 923760000
Gen County: Not reported
TSD EPA ID: CAT080025711
TSD County: Not reported
Waste Category: Waste oil and mixed oil
Disposal Method: Recycler
Tons: 0.2293
Facility County: San Bernardino

---

183 **CHEVRON STATION #6969** **CA FID UST** **S101591821**
101 E VALLEY BLVD **N/A**
RIALTO, CA 92376

CA FID UST:
Facility ID: 36009223
Regulated By: UTNKA
Regulated ID: 00062941
Cortese Code: Not reported
SIC Code: Not reported
Facility Phone: Not reported
Mail To: Not reported
Mailing Address: 101 E VALLEY BLVD
Mailing Address 2: Not reported
Mailing City,St,Zip: RIALTO 92376
Contact: Not reported
Contact Phone: Not reported
DUNs Number: Not reported
NPDES Number: Not reported
EPA ID: Not reported
Comments: Not reported
Status: Active

---

183 **CHEVRON STATION NO 96969** **RCRA-SQG** **1005904248**
101 E VALLEY BLVD **FINDS** **CAR000118208**
RIALTO, CA 92376 **HAZNET**

RCRA-SQG:
Date form received by agency: 05/16/2002
Facility name: CHEVRON STATION NO 96969
Facility address: 101 E VALLEY BLVD
RIALTO, CA 923767721
EPA ID: CAR000118208
Mailing address: P O BOX 6004
SAN RAMON, CA 94583
Contact: KATHY NORRIS
Contact address: P O BOX 6004
SAN RAMON, CA 94583
Contact country: US
Contact telephone: (925) 842-5931
Contact email: Not reported
EPA Region: 09
Classification: Small Small Quantity Generator
Description: Handler: generates more than 100 and less than 1000 kg of hazardous waste during any calendar month and accumulates less than 6000 kg of

Map ID	Site	Database(s)	EPA ID Number

CHEVRON STATION NO 96969 (Continued) **1005904248**

hazardous waste at any time; or generates 100 kg or less of hazardous waste during any calendar month, and accumulates more than 1000 kg of hazardous waste at any time

Owner/Operator Summary:

Owner/operator name:	CHEVRON PRODUCTS CO
Owner/operator address:	P O BOX 6004 SAN RAMON, CA 94583
Owner/operator country:	Not reported
Owner/operator telephone:	(925) 842-5931
Legal status:	Private
Owner/Operator Type:	Owner
Owner/Op start date:	Not reported
Owner/Op end date:	Not reported

Handler Activities Summary:

U.S. importer of hazardous waste:	No
Mixed waste (haz. and radioactive):	No
Recycler of hazardous waste:	No
Transporter of hazardous waste:	No
Treater, storer or disposer of HW:	No
Underground injection activity:	No
On-site burner exemption:	No
Furnace exemption:	No
Used oil fuel burner:	No
Used oil processor:	No
User oil refiner:	No
Used oil fuel marketer to burner:	No
Used oil Specification marketer:	No
Used oil transfer facility:	No
Used oil transporter:	No

Hazardous Waste Summary:

Waste code:	D001
Waste name:	IGNITABLE HAZARDOUS WASTES ARE THOSE WASTES WHICH HAVE A FLASHPOINT OF LESS THAN 140 DEGREES FAHRENHEIT AS DETERMINED BY A PENSKY-MARTENS CLOSED CUP FLASH POINT TESTER. ANOTHER METHOD OF DETERMINING THE FLASH POINT OF A WASTE IS TO REVIEW THE MATERIAL SAFETY DATA SHEET, WHICH CAN BE OBTAINED FROM THE MANUFACTURER OR DISTRIBUTOR OF THE MATERIAL. LACQUER THINNER IS AN EXAMPLE OF A COMMONLY USED SOLVENT WHICH WOULD BE CONSIDERED AS IGNITABLE HAZARDOUS WASTE.
Waste code:	D018
Waste name:	BENZENE
Violation Status:	No violations found

FINDS:

Registry ID: 110012544933

Environmental Interest/Information System

California Hazardous Waste Tracking System - Datamart (HWTS-DATAMART) provides California with information on hazardous waste shipments for generators, transporters, and treatment, storage, and disposal facilities.

Map ID	Site	Database(s)	EPA ID Number

CHEVRON STATION NO 96969 (Continued) **1005904248**

RCRAInfo is a national information system that supports the Resource Conservation and Recovery Act (RCRA) program through the tracking of events and activities related to facilities that generate, transport, and treat, store, or dispose of hazardous waste. RCRAInfo allows RCRA program staff to track the notification, permit, compliance, and corrective action activities required under RCRA.

HAZNET:

Year:	2012
Gepaid:	CAR000118208
Contact:	KATHY NORRIS-SLUSHER
Telephone:	8773866044
Mailing Name:	Not reported
Mailing Address:	PO BOX 6004
Mailing City,St,Zip:	SAN RAMON, CA 945830000
Gen County:	San Bernardino
TSD EPA ID:	CAD044429835
TSD County:	Los Angeles
Waste Category:	Not reported
Disposal Method:	Not reported
Tons:	0.025
Facility County:	San Bernardino

Year:	2012
Gepaid:	CAR000118208
Contact:	KATHY NORRIS-SLUSHER
Telephone:	8773866044
Mailing Name:	Not reported
Mailing Address:	PO BOX 6004
Mailing City,St,Zip:	SAN RAMON, CA 945830000
Gen County:	San Bernardino
TSD EPA ID:	CAD044429835
TSD County:	Los Angeles
Waste Category:	Not reported
Disposal Method:	Storage, Bulking, And/Or Transfer Off Site--No Treatment/Reovery (H010-H129) Or (H131-H135)
Tons:	0.0975
Facility County:	San Bernardino

Year:	2012
Gepaid:	CAR000118208
Contact:	KATHY NORRIS-SLUSHER
Telephone:	8773866044
Mailing Name:	Not reported
Mailing Address:	PO BOX 6004
Mailing City,St,Zip:	SAN RAMON, CA 945830000
Gen County:	San Bernardino
TSD EPA ID:	CAD982444481
TSD County:	San Bernardino
Waste Category:	Not reported
Disposal Method:	Other Treatment
Tons:	0.07
Facility County:	San Bernardino

Year:	2012
Gepaid:	CAR000118208

Map ID	Site	Database(s)	EPA ID Number

CHEVRON STATION NO 96969 (Continued) **1005904248**

Contact:	KATHY NORRIS-SLUSHER
Telephone:	8773866044
Mailing Name:	Not reported
Mailing Address:	PO BOX 6004
Mailing City,St,Zip:	SAN RAMON, CA 945830000
Gen County:	San Bernardino
TSD EPA ID:	CAD982444481
TSD County:	San Bernardino
Waste Category:	Not reported
Disposal Method:	Other Recovery Of Reclamation For Reuse Including Acid Regeneration, Organics Recovery Ect
Tons:	0.02
Facility County:	San Bernardino

Year:	2012
Gepaid:	CAR000118208
Contact:	KATHY NORRIS-SLUSHER
Telephone:	8773866044
Mailing Name:	Not reported
Mailing Address:	PO BOX 6004
Mailing City,St,Zip:	SAN RAMON, CA 945830000
Gen County:	San Bernardino
TSD EPA ID:	CAD982444481
TSD County:	San Bernardino
Waste Category:	Not reported
Disposal Method:	Metals Recovery Including Retoring,Smelting,Chemicals,Ect
Tons:	0.02
Facility County:	San Bernardino

Click this hyperlink while viewing on your computer to access
20 additional CA_HAZNET: record(s) in the EDR Site Report.

---

183 **CUMMINS WEST INC** **CA FID UST** **1000300226**
161 E VALLEY BLVD **SWEEPS UST** **N/A**
RIALTO, CA 92376 **San Bern. Co. Permit**

CA FID UST:

Facility ID:	36002536
Regulated By:	UTNKA
Regulated ID:	00008519
Cortese Code:	Not reported
SIC Code:	Not reported
Facility Phone:	Not reported
Mail To:	Not reported
Mailing Address:	161 E VALLEY BLVD
Mailing Address 2:	Not reported
Mailing City,St,Zip:	RIALTO 92376
Contact:	Not reported
Contact Phone:	Not reported
DUNs Number:	Not reported
NPDES Number:	Not reported
EPA ID:	Not reported
Comments:	Not reported
Status:	Active

SWEEPS UST:

Status:	Active

Map ID	Site	Database(s)	EPA ID Number

CUMMINS WEST INC (Continued) **1000300226**

Comp Number: 8519
Number: 9
Board Of Equalization: 44-020070
Referral Date: 07-28-92
Action Date: 07-28-92
Created Date: 02-29-88
Tank Status: A
Owner Tank Id: #1
Swrcb Tank Id: 36-000-008519-000001
Actv Date: 08-25-88
Capacity: 250
Tank Use: OIL
Stg: W
Content: WASTE OIL
Number Of Tanks: 2

Status: Active
Comp Number: 8519
Number: 9
Board Of Equalization: 44-020070
Referral Date: 07-28-92
Action Date: 07-28-92
Created Date: 02-29-88
Tank Status: A
Owner Tank Id: #2
Swrcb Tank Id: 36-000-008519-000002
Actv Date: 08-25-88
Capacity: 250
Tank Use: OIL
Stg: W
Content: WASTE OIL
Number Of Tanks: Not reported

San Bern. Co. Permit:
Region: SAN BERNARDINO
Facility ID: FA0005146
Owner: MCKEE, MARY
Permit Number: PT0001405
Permit Category: SPECIAL HANDLER
Facility Status: ACTIVE
Expiration Date: 09/30/2013

Region: SAN BERNARDINO
Facility ID: FA0005146
Owner: MCKEE, MARY
Permit Number: PT0001406
Permit Category: SPECIAL GENERATOR
Facility Status: ACTIVE
Expiration Date: 09/30/2013

Map ID	Site	Database(s)	EPA ID Number
183	**CUMMINS CAL PACIFIC** **161 EAST VALLEY BLVD** **RIALTO, CA 92376**	**HAZNET**	**S113002597** **N/A**

HAZNET:

Year:	2000
Gepaid:	CAD149773418
Contact:	DAVID ARMSTRONG/OPS MANAGER
Telephone:	9098770433
Mailing Name:	Not reported
Mailing Address:	3061 S. RIVERSIDE AVE.
Mailing City,St,Zip:	BLOOMINGTON, CA 923160000
Gen County:	Not reported
TSD EPA ID:	CAD982444481
TSD County:	Not reported
Waste Category:	Other inorganic solid waste
Disposal Method:	Recycler
Tons:	0.92
Facility County:	San Bernardino

Year:	2000
Gepaid:	CAD149773418
Contact:	DAVID ARMSTRONG/OPS MANAGER
Telephone:	9098770433
Mailing Name:	Not reported
Mailing Address:	3061 S. RIVERSIDE AVE.
Mailing City,St,Zip:	BLOOMINGTON, CA 923160000
Gen County:	Not reported
TSD EPA ID:	CAD008252405
TSD County:	Not reported
Waste Category:	Unspecified organic liquid mixture
Disposal Method:	Recycler
Tons:	0.22
Facility County:	San Bernardino

Year:	2000
Gepaid:	CAD149773418
Contact:	DAVID ARMSTRONG/OPS MANAGER
Telephone:	9098770433
Mailing Name:	Not reported
Mailing Address:	3061 S. RIVERSIDE AVE.
Mailing City,St,Zip:	BLOOMINGTON, CA 923160000
Gen County:	Not reported
TSD EPA ID:	Not reported
TSD County:	Not reported
Waste Category:	Waste oil and mixed oil
Disposal Method:	Recycler
Tons:	3.33
Facility County:	San Bernardino

Year:	1999
Gepaid:	CAD149773418
Contact:	CUMMINS CAL PACIFIC
Telephone:	7142536000
Mailing Name:	Not reported
Mailing Address:	3061 S. RIVERSIDE AVE.
Mailing City,St,Zip:	BLOOMINGTON, CA 923160000
Gen County:	Not reported
TSD EPA ID:	CAT080013352

Map ID	Site	Database(s)	EPA ID Number

CUMMINS CAL PACIFIC (Continued) **S113002597**

TSD County: Not reported
Waste Category: Aqueous solution with total organic residues less than 10 percent
Disposal Method: Recycler
Tons: .2293
Facility County: San Bernardino

Year: 1999
Gepaid: CAD149773418
Contact: CUMMINS CAL PACIFIC
Telephone: 7142536000
Mailing Name: Not reported
Mailing Address: 3061 S. RIVERSIDE AVE.
Mailing City,St,Zip: BLOOMINGTON, CA 923160000
Gen County: Not reported
TSD EPA ID: CAD097854541
TSD County: Not reported
Waste Category: Liquids with pH <= 2 with metals
Disposal Method: Recycler
Tons: .4200
Facility County: San Bernardino

Click this hyperlink while viewing on your computer to access
38 additional CA_HAZNET: record(s) in the EDR Site Report.

---

183 **I-10 TRUCK SERVICES** **HAZNET** **S113465766**
195 E VALLEY BLVD **N/A**
RIALTO, CA 92376

HAZNET:
Year: 2010
Gepaid: CAL000287757
Contact: NASSEEM FAROG
Telephone: 9095860139
Mailing Name: Not reported
Mailing Address: 16489 GARNET WAY
Mailing City,St,Zip: CHINO HILLS, CA 917094925
Gen County: Not reported
TSD EPA ID: TXD077603371
TSD County: Not reported
Waste Category: Other organic solids
Disposal Method: Fuel Blending Prior To Energy Recovery At Another Site
Tons: 0.1
Facility County: San Bernardino

---

183 **I-10 TRUCK STOP** **HAZNET** **S113076873**
195 E VALLEY BLVD **N/A**
RIALTO, CA 92376

HAZNET:
Year: 2008
Gepaid: CAL000140570
Contact: JILL YI-MGR
Telephone: 9098771171
Mailing Name: Not reported
Mailing Address: 195 E VALLEY BLVD
Mailing City,St,Zip: RIALTO, CA 923760000

Map ID	Site	Database(s)	EPA ID Number

I-10 TRUCK STOP (Continued) **S113076873**

Gen County: Not reported
TSD EPA ID: CAD982444481
TSD County: Not reported
Waste Category: Unspecified aqueous solution
Disposal Method: Storage, Bulking, And/Or Transfer Off Site--No Treatment/Reovery (H010-H129) Or (H131-H135)
Tons: 0.357
Facility County: San Bernardino

Year: 2005
Gepaid: CAL000140570
Contact: JILL YI-MGR
Telephone: 9098771171
Mailing Name: Not reported
Mailing Address: 195 E VALLEY BLVD
Mailing City,St,Zip: RIALTO, CA 923760000
Gen County: Not reported
TSD EPA ID: CAT080025711
TSD County: Not reported
Waste Category: Waste oil and mixed oil
Disposal Method: Transfer Station
Tons: 2.08
Facility County: San Bernardino

Year: 2004
Gepaid: CAL000140570
Contact: JILL YI-MGR
Telephone: 9098771171
Mailing Name: Not reported
Mailing Address: 195 E VALLEY BLVD
Mailing City,St,Zip: RIALTO, CA 923760000
Gen County: Not reported
TSD EPA ID: CAT080025711
TSD County: Not reported
Waste Category: Waste oil and mixed oil
Disposal Method: Transfer Station
Tons: 22.88
Facility County: San Bernardino

Year: 2003
Gepaid: CAL000140570
Contact: JILL YI-MGR
Telephone: 9098771171
Mailing Name: Not reported
Mailing Address: 195 E VALLEY BLVD
Mailing City,St,Zip: RIALTO, CA 923760000
Gen County: Not reported
TSD EPA ID: CAT080025711
TSD County: Not reported
Waste Category: Waste oil and mixed oil
Disposal Method: Transfer Station
Tons: 61.24
Facility County: San Bernardino

Year: 2003
Gepaid: CAL000140570
Contact: JILL YI-MGR

Map ID	Site	Database(s)	EPA ID Number

I-10 TRUCK STOP (Continued) **S113076873**

Telephone:	9098771171
Mailing Name:	Not reported
Mailing Address:	195 E VALLEY BLVD
Mailing City,St,Zip:	RIALTO, CA 923760000
Gen County:	Not reported
TSD EPA ID:	AZD980892731
TSD County:	Not reported
Waste Category:	Other organic solids
Disposal Method:	Disposal, Land Fill
Tons:	1
Facility County:	San Bernardino

Click this hyperlink while viewing on your computer to access
14 additional CA_HAZNET: record(s) in the EDR Site Report.

---

183 **CHEVRON #9-6969** **LUST** **S106784791**
101 VALLEY BLVD **N/A**
RIALTO, CA 92376

LUST REG 8:

Region:	8
County:	San Bernardino
Regional Board:	Santa Ana Region
Facility Status:	Case Closed
Case Number:	083602453T
Local Case Num:	92045
Case Type:	Drinking water wells have been affected
Substance:	Gasoline
Qty Leaked:	Not reported
Abate Method:	Not reported
Cross Street:	RIVERSIDE
Enf Type:	CLOS
Funding:	Federal Funds
How Discovered:	Tank Closure
How Stopped:	Not reported
Leak Cause:	UNK
Leak Source:	UNK
Global ID:	T0607100325
How Stopped Date:	9/16/1993
Enter Date:	6/16/1994
Review Date:	9/16/1993
Prelim Assess:	10/5/1993
Discover Date:	9/16/1993
Enforcement Date:	Not reported
Close Date:	4/28/2000
Workplan:	Not reported
Pollution Char:	Not reported
Remed Plan:	Not reported
Remed Action:	Not reported
Monitoring:	Not reported
Enter Date:	6/16/1994
GW Qualifies:	Not reported
Soil Qualifies:	Not reported
Operator:	Not reported
Facility Contact:	Not reported
Interim:	Not reported
Oversite Program:	LUST
Latitude:	34.0703024

Map ID	Site	Database(s)	EPA ID Number

CHEVRON #9-6969 (Continued) **S106784791**

Longitude:	-117.3700508
MTBE Date:	Not reported
Max MTBE GW:	Not reported
MTBE Concentration:	0
Max MTBE Soil:	Not reported
MTBE Fuel:	1
MTBE Tested:	Site NOT Tested for MTBE.Includes Unknown and Not Analyzed.
MTBE Class:	*
Staff:	TME
Staff Initials:	CB5
Lead Agency:	Local Agency
Local Agency:	36000L
Hydr Basin #:	UPPER SANTA ANA VALL
Beneficial:	Not reported
Priority:	Not reported
Cleanup Fund Id:	Not reported
Work Suspended:	Not reported
Summary:	Site closed on April 28, 2000.

---

183 **RIALTO, CITY OF (TEXACO)** **LUST** **S101301260**
102 VALLEY **N/A**
RIALTO, CA 92376

LUST REG 8:

Region:	8
County:	San Bernardino
Regional Board:	Santa Ana Region
Facility Status:	Case Closed
Case Number:	083600955T
Local Case Num:	91033
Case Type:	Soil only
Substance:	Regular Gasoline
Qty Leaked:	Not reported
Abate Method:	Not reported
Cross Street:	RIVERSIDE
Enf Type:	CLOS
Funding:	Not reported
How Discovered:	Tank Closure
How Stopped:	Not reported
Leak Cause:	UNK
Leak Source:	UNK
Global ID:	T0607100101
How Stopped Date:	4/29/1991
Enter Date:	2/11/1992
Review Date:	4/29/1991
Prelim Assess:	Not reported
Discover Date:	4/29/1991
Enforcement Date:	Not reported
Close Date:	8/25/1992
Workplan:	1/28/1992
Pollution Char:	Not reported
Remed Plan:	Not reported
Remed Action:	Not reported
Monitoring:	Not reported
Enter Date:	2/11/1992
GW Qualifies:	Not reported
Soil Qualifies:	Not reported
Operator:	Not reported

Map ID	Site	Database(s)	EPA ID Number

RIALTO, CITY OF (TEXACO) (Continued) **S101301260**

Facility Contact: Not reported
Interim: Not reported
Oversite Program: LUST
Latitude: 34.0705254
Longitude: -117.3700108
MTBE Date: Not reported
Max MTBE GW: Not reported
MTBE Concentration: 0
Max MTBE Soil: Not reported
MTBE Fuel: 1
MTBE Tested: Site NOT Tested for MTBE.Includes Unknown and Not Analyzed.
MTBE Class: *
Staff: VJJ
Staff Initials: DG4
Lead Agency: Local Agency
Local Agency: 36000L
Hydr Basin #: UPPER SANTA ANA VALL
Beneficial: Not reported
Priority: Not reported
Cleanup Fund Id: Not reported
Work Suspended: Not reported
Summary: FORMER CAL TARGET ENTERPRISES SITE

---

183 **VALLEY ANIMAL HOSPITAL** **HAZNET** **S113061777**
127 W VALLEY BLVD **N/A**
RIALTO, CA 92376

HAZNET:

Year: 1996
Gepaid: CAL000106539
Contact: KENNETH COX
Telephone: 9098732384
Mailing Name: Not reported
Mailing Address: 127 W VALLEY BLVD
Mailing City,St,Zip: RIALTO, CA 923760000
Gen County: Not reported
TSD EPA ID: CAD983604000
TSD County: Not reported
Waste Category: Photochemicals/photoprocessing waste
Disposal Method: Recycler
Tons: .0625
Facility County: San Bernardino

Year: 1995
Gepaid: CAL000106539
Contact: KENNETH COX
Telephone: 9098732384
Mailing Name: Not reported
Mailing Address: 127 W VALLEY BLVD
Mailing City,St,Zip: RIALTO, CA 923760000
Gen County: Not reported
TSD EPA ID: CAD983604000
TSD County: Not reported
Waste Category: Photochemicals/photoprocessing waste
Disposal Method: Recycler
Tons: .0834
Facility County: San Bernardino

Map ID	Site	Database(s)	EPA ID Number

183 **HOMETOWN BUFFET #753** **San Bern. Co. Permit** **S102818483**
127 W VALLEY BLVD **N/A**
RIALTO, CA 92376

San Bern. Co. Permit:
Region: SAN BERNARDINO
Facility ID: FA0011224
Owner: BUFFETS, INC.
Permit Number: PT0019535
Permit Category: BULK CO2 AT RETAIL FOOD FACILITIES
Facility Status: INACTIVE
Expiration Date: 09/30/2010

---

186 **UNIVERSAL MACK SALES SERVICE** **RCRA-SQG** **1000431647**
220 N REX FORD **FINDS** **CAD982522609**
COLTON, CA

RCRA-SQG:
Date form received by agency: 04/05/1989
Facility name: UNIVERSAL MACK SALES SERVICE
Facility address: 220 N REX FORD
COLTON, CA 92324
EPA ID: CAD982522609
Mailing address: N REX FORD
COLTON, CA 92324
Contact: ENVIRONMENTAL MANAGER
Contact address: 220 N REX FORD
COLTON, CA 92324
Contact country: US
Contact telephone: (714) 825-8750
Contact email: Not reported
EPA Region: 09
Classification: Small Small Quantity Generator
Description: Handler: generates more than 100 and less than 1000 kg of hazardous waste during any calendar month and accumulates less than 6000 kg of hazardous waste at any time; or generates 100 kg or less of hazardous waste during any calendar month, and accumulates more than 1000 kg of hazardous waste at any time

Owner/Operator Summary:
Owner/operator name: UNIVERSAL MACK INC
Owner/operator address: NOT REQUIRED
NOT REQUIRED, ME 99999
Owner/operator country: Not reported
Owner/operator telephone: (415) 555-1212
Legal status: Private
Owner/Operator Type: Owner
Owner/Op start date: Not reported
Owner/Op end date: Not reported

Owner/operator name: NOT REQUIRED
Owner/operator address: NOT REQUIRED
NOT REQUIRED, ME 99999
Owner/operator country: Not reported
Owner/operator telephone: (415) 555-1212
Legal status: Private
Owner/Operator Type: Operator
Owner/Op start date: Not reported
Owner/Op end date: Not reported

Map ID	Site	Database(s)	EPA ID Number

UNIVERSAL MACK SALES SERVICE (Continued) **1000431647**

Handler Activities Summary:

U.S. importer of hazardous waste:	No
Mixed waste (haz. and radioactive):	No
Recycler of hazardous waste:	No
Transporter of hazardous waste:	No
Treater, storer or disposer of HW:	No
Underground injection activity:	No
On-site burner exemption:	No
Furnace exemption:	No
Used oil fuel burner:	No
Used oil processor:	No
User oil refiner:	No
Used oil fuel marketer to burner:	No
Used oil Specification marketer:	No
Used oil transfer facility:	No
Used oil transporter:	No

Violation Status: No violations found

FINDS:

Registry ID: 110002841373

Environmental Interest/Information System

RCRAInfo is a national information system that supports the Resource Conservation and Recovery Act (RCRA) program through the tracking of events and activities related to facilities that generate, transport, and treat, store, or dispose of hazardous waste. RCRAInfo allows RCRA program staff to track the notification, permit, compliance, and corrective action activities required under RCRA.

---

186 **FIRST COMMERCIAL BANK USA** **HAZNET** **S112992565**
1759 W VALLEY BLVD **N/A**
COLTON, CA 92324

HAZNET:

Year:	2011
Gepaid:	CAC002674830
Contact:	HUILING CHEN EXT 121
Telephone:	6263006000
Mailing Name:	Not reported
Mailing Address:	200 E MAIN ST
Mailing City,St,Zip:	ALHAMBRA, CA 918013517
Gen County:	Not reported
TSD EPA ID:	CAD982444481
TSD County:	Not reported
Waste Category:	Other organic solids
Disposal Method:	Storage, Bulking, And/Or Transfer Off Site--No Treatment/Reovery (H010-H129) Or (H131-H135)
Tons:	0.0325
Facility County:	San Bernardino

Year:	2011
Gepaid:	CAC002674830
Contact:	HUILING CHEN EXT 121
Telephone:	6263006000
Mailing Name:	Not reported

Map ID	Site	Database(s)	EPA ID Number

FIRST COMMERCIAL BANK USA (Continued) **S112992565**

Mailing Address: 200 E MAIN ST
Mailing City,St,Zip: ALHAMBRA, CA 918013517
Gen County: Not reported
TSD EPA ID: CAD982444481
TSD County: Not reported
Waste Category: Off-specification, aged or surplus organics
Disposal Method: Storage, Bulking, And/Or Transfer Off Site--No Treatment/Reovery (H010-H129) Or (H131-H135)
Tons: 0.297
Facility County: San Bernardino

---

186 **INLAND EMPIRE TOYOTA** **RCRA-SQG** **1000151918**
1700 VALLEY RD **FINDS** **CAD982002883**
COLTON, CA **SWEEPS UST**
San Bern. Co. Permit

RCRA-SQG:
Date form received by agency: 06/01/1987
Facility name: INLAND EMPIRE TOYOTA
Facility address: 1700 VALLEY RD
COLTON, CA 92324
EPA ID: CAD982002883
Mailing address: VALLEY RD
COLTON, CA 92324
Contact: ENVIRONMENTAL MANAGER
Contact address: 1700 VALLEY RD
COLTON, CA 92324
Contact country: US
Contact telephone: (714) 825-7777
Contact email: Not reported
EPA Region: 09
Classification: Small Small Quantity Generator
Description: Handler: generates more than 100 and less than 1000 kg of hazardous waste during any calendar month and accumulates less than 6000 kg of hazardous waste at any time; or generates 100 kg or less of hazardous waste during any calendar month, and accumulates more than 1000 kg of hazardous waste at any time

Owner/Operator Summary:
Owner/operator name: DICK JOYCE
Owner/operator address: NOT REQUIRED
NOT REQUIRED, ME 99999
Owner/operator country: Not reported
Owner/operator telephone: (415) 555-1212
Legal status: Private
Owner/Operator Type: Owner
Owner/Op start date: Not reported
Owner/Op end date: Not reported

Owner/operator name: NOT REQUIRED
Owner/operator address: NOT REQUIRED
NOT REQUIRED, ME 99999
Owner/operator country: Not reported
Owner/operator telephone: (415) 555-1212
Legal status: Private
Owner/Operator Type: Operator
Owner/Op start date: Not reported

Map ID	Site	Database(s)	EPA ID Number

INLAND EMPIRE TOYOTA (Continued) **1000151918**

Owner/Op end date: Not reported

Handler Activities Summary:

U.S. importer of hazardous waste:	No
Mixed waste (haz. and radioactive):	No
Recycler of hazardous waste:	No
Transporter of hazardous waste:	No
Treater, storer or disposer of HW:	No
Underground injection activity:	No
On-site burner exemption:	No
Furnace exemption:	No
Used oil fuel burner:	No
Used oil processor:	No
User oil refiner:	No
Used oil fuel marketer to burner:	No
Used oil Specification marketer:	No
Used oil transfer facility:	No
Used oil transporter:	No

Violation Status: No violations found

FINDS:

Registry ID: 110002773115

Environmental Interest/Information System

RCRAInfo is a national information system that supports the Resource Conservation and Recovery Act (RCRA) program through the tracking of events and activities related to facilities that generate, transport, and treat, store, or dispose of hazardous waste. RCRAInfo allows RCRA program staff to track the notification, permit, compliance, and corrective action activities required under RCRA.

SWEEPS UST:

Status:	Not reported
Comp Number:	8826
Number:	Not reported
Board Of Equalization:	44-021441
Referral Date:	Not reported
Action Date:	Not reported
Created Date:	Not reported
Tank Status:	Not reported
Owner Tank Id:	Not reported
Swrcb Tank Id:	36-000-008826-000001
Actv Date:	Not reported
Capacity:	500
Tank Use:	OIL
Stg:	WASTE
Content:	WASTE OIL
Number Of Tanks:	5

Status:	Not reported
Comp Number:	8826
Number:	Not reported
Board Of Equalization:	44-021441
Referral Date:	Not reported

Map ID	Site	Database(s)	EPA ID Number

INLAND EMPIRE TOYOTA (Continued) **1000151918**

Action Date: Not reported
Created Date: Not reported
Tank Status: Not reported
Owner Tank Id: Not reported
Swrcb Tank Id: 36-000-008826-000002
Actv Date: Not reported
Capacity: 500
Tank Use: OIL
Stg: PRODUCT
Content: NEW OIL
Number Of Tanks: Not reported

Status: Not reported
Comp Number: 8826
Number: Not reported
Board Of Equalization: 44-021441
Referral Date: Not reported
Action Date: Not reported
Created Date: Not reported
Tank Status: Not reported
Owner Tank Id: Not reported
Swrcb Tank Id: 36-000-008826-000003
Actv Date: Not reported
Capacity: 500
Tank Use: PETROLEUM
Stg: PRODUCT
Content: TRAN. FLUID
Number Of Tanks: Not reported

Status: Not reported
Comp Number: 8826
Number: Not reported
Board Of Equalization: 44-021441
Referral Date: Not reported
Action Date: Not reported
Created Date: Not reported
Tank Status: Not reported
Owner Tank Id: Not reported
Swrcb Tank Id: 36-000-008826-000004
Actv Date: Not reported
Capacity: 3000
Tank Use: M.V. FUEL
Stg: PRODUCT
Content: LEADED
Number Of Tanks: Not reported

Status: Not reported
Comp Number: 8826
Number: Not reported
Board Of Equalization: 44-021441
Referral Date: Not reported
Action Date: Not reported
Created Date: Not reported
Tank Status: Not reported
Owner Tank Id: Not reported
Swrcb Tank Id: 36-000-008826-000005
Actv Date: Not reported

Map ID	Site	Database(s)	EPA ID Number

INLAND EMPIRE TOYOTA (Continued) **1000151918**

Capacity: 3000
Tank Use: M.V. FUEL
Stg: PRODUCT
Content: REG UNLEADED
Number Of Tanks: Not reported

San Bern. Co. Permit:
Region: SAN BERNARDINO
Facility ID: FA0010766
Owner: BUDGET RENT A CAR SYSTEM INC.
Permit Number: PT0018519
Permit Category: HAZARDOUS WASTE GENERATOR - 11-25 EMPLOYEES
Facility Status: ACTIVE
Expiration Date: 01/31/2014

Region: SAN BERNARDINO
Facility ID: FA0010766
Owner: BUDGET RENT A CAR SYSTEM INC.
Permit Number: PT0018520
Permit Category: HAZMAT HANDLER 11-25 EMPLOYEES (W/GEN PRMT)
Facility Status: ACTIVE
Expiration Date: 01/31/2014

Region: SAN BERNARDINO
Facility ID: FA0004328
Owner: MOSS BROS FORD INC.
Permit Number: PT0005716
Permit Category: SPECIAL HANDLER
Facility Status: INACTIVE
Expiration Date: 05/31/2003

Region: SAN BERNARDINO
Facility ID: FA0004328
Owner: MOSS BROS FORD INC.
Permit Number: PT0005717
Permit Category: SPECIAL GENERATOR
Facility Status: INACTIVE
Expiration Date: 05/31/2003

Region: SAN BERNARDINO
Facility ID: FA0008099
Owner: BERKI, EDWARD OR CONNIE L
Permit Number: PT0014210
Permit Category: SPECIAL GENERATOR
Facility Status: INACTIVE
Expiration Date: 08/31/2005

Region: SAN BERNARDINO
Facility ID: FA0008099
Owner: BERKI, EDWARD OR CONNIE L
Permit Number: PT0014211
Permit Category: SPECIAL HANDLER
Facility Status: INACTIVE
Expiration Date: 08/31/2005

Map ID	Site	Database(s)	EPA ID Number
186	**CALIFORNIA AUTO SPECIALIST** **1700 W VALLEY RD** **COLTON, CA 92324**	**HAZNET**	**S113123620** **N/A**

HAZNET:

Year:	2004
Gepaid:	CAL000263127
Contact:	EDWARD BERKI
Telephone:	9092540436
Mailing Name:	Not reported
Mailing Address:	1370 N LACADENA
Mailing City,St,Zip:	COLTON, CA 923240000
Gen County:	Not reported
TSD EPA ID:	CAT080013352
TSD County:	Not reported
Waste Category:	Oil/water separation sludge
Disposal Method:	Recycler
Tons:	1.41
Facility County:	San Bernardino

Year:	2004
Gepaid:	CAL000263127
Contact:	EDWARD BERKI
Telephone:	9092540436
Mailing Name:	Not reported
Mailing Address:	1370 N LACADENA
Mailing City,St,Zip:	COLTON, CA 923240000
Gen County:	Not reported
TSD EPA ID:	CAD982444481
TSD County:	Not reported
Waste Category:	Aqueous solution with total organic residues 10 percent or more
Disposal Method:	Transfer Station
Tons:	0.45
Facility County:	San Bernardino

Year:	2004
Gepaid:	CAL000263127
Contact:	EDWARD BERKI
Telephone:	9092540436
Mailing Name:	Not reported
Mailing Address:	1370 N LACADENA
Mailing City,St,Zip:	COLTON, CA 923240000
Gen County:	Not reported
TSD EPA ID:	CAD982444481
TSD County:	Not reported
Waste Category:	Waste oil and mixed oil
Disposal Method:	Recycler
Tons:	0.5
Facility County:	San Bernardino

Year:	2004
Gepaid:	CAL000263127
Contact:	EDWARD BERKI
Telephone:	9092540436
Mailing Name:	Not reported
Mailing Address:	1370 N LACADENA
Mailing City,St,Zip:	COLTON, CA 923240000
Gen County:	Not reported
TSD EPA ID:	CAD982444481

Map ID	Site	Database(s)	EPA ID Number

CALIFORNIA AUTO SPECIALIST (Continued) **S113123620**

TSD County: Not reported
Waste Category: Waste oil and mixed oil
Disposal Method: Transfer Station
Tons: 2.07
Facility County: San Bernardino

Year: 2003
Gepaid: CAL000263127
Contact: EDWARD BERKI
Telephone: 9092540436
Mailing Name: Not reported
Mailing Address: 1370 N LACADENA
Mailing City,St,Zip: COLTON, CA 923240000
Gen County: Not reported
TSD EPA ID: CAT000613927
TSD County: Not reported
Waste Category: Aqueous solution with total organic residues less than 10 percent
Disposal Method: Transfer Station
Tons: 0.1
Facility County: San Bernardino

Click this hyperlink while viewing on your computer to access
2 additional CA_HAZNET: record(s) in the EDR Site Report.

---

186 **BUDGET TRUCK RENTAL** **HAZNET** **S113141068**
1700 W VALLEY BLVD **N/A**
COLTON, CA 92324

HAZNET:

Year: 2012
Gepaid: CAL000303183
Contact: ROSE PELINO PE
Telephone: 9734963447
Mailing Name: Not reported
Mailing Address: 6 SYLVAN WAY
Mailing City,St,Zip: PARSIPPANY, NJ 070543826
Gen County: San Bernardino
TSD EPA ID: CAD008302903
TSD County: Los Angeles
Waste Category: Not reported
Disposal Method: Fuel Blending Prior To Energy Recovery At Another Site
Tons: 1.3761
Facility County: San Bernardino

Year: 2011
Gepaid: CAL000303183
Contact: JOE UNGARO
Telephone: 9098242308
Mailing Name: Not reported
Mailing Address: 1700 W VALLEY BLVD
Mailing City,St,Zip: COLTON, CA 923241809
Gen County: Not reported
TSD EPA ID: TXD077603371
TSD County: Not reported
Waste Category: Unspecified organic liquid mixture
Disposal Method: Fuel Blending Prior To Energy Recovery At Another Site
Tons: 0.75
Facility County: San Bernardino

Map ID	Site	Database(s)	EPA ID Number

BUDGET TRUCK RENTAL (Continued) **S113141068**

Year:	2010
Gepaid:	CAL000303183
Contact:	ROSE PELINO PE
Telephone:	9734963447
Mailing Name:	Not reported
Mailing Address:	6 SYLVAN WAY
Mailing City,St,Zip:	PARSIPPANY, NJ 070543826
Gen County:	Not reported
TSD EPA ID:	TXD077603371
TSD County:	Not reported
Waste Category:	Unspecified organic liquid mixture
Disposal Method:	Fuel Blending Prior To Energy Recovery At Another Site
Tons:	2.05
Facility County:	San Bernardino

Year:	2010
Gepaid:	CAL000303183
Contact:	ROSE PELINO PE
Telephone:	9734963447
Mailing Name:	Not reported
Mailing Address:	6 SYLVAN WAY
Mailing City,St,Zip:	PARSIPPANY, NJ 070543826
Gen County:	Not reported
TSD EPA ID:	TXD077603371
TSD County:	Not reported
Waste Category:	Organic liquids with metals (Alkaline solution (pH >= 12.5) with metals)
Disposal Method:	Storage, Bulking, And/Or Transfer Off Site--No Treatment/Reovery (H010-H129) Or (H131-H135)
Tons:	0.3
Facility County:	San Bernardino

Year:	2009
Gepaid:	CAL000303183
Contact:	JOE UNGARO
Telephone:	9098242308
Mailing Name:	Not reported
Mailing Address:	1700 W VALLEY BLVD
Mailing City,St,Zip:	COLTON, CA 923241809
Gen County:	Not reported
TSD EPA ID:	TXD077603371
TSD County:	Not reported
Waste Category:	Oxygenated solvents (acetone, butanol, ethyl acetate, etc.)
Disposal Method:	Fuel Blending Prior To Energy Recovery At Another Site
Tons:	0.475
Facility County:	San Bernardino

Click this hyperlink while viewing on your computer to access
5 additional CA_HAZNET: record(s) in the EDR Site Report.

Map ID	Site	Database(s)	EPA ID Number

186 **NEW WEST CONSOLIDATED INC** **SWEEPS UST** **S102058059**
1700 W VALLEY BLVD **N/A**
ALHAMBRA, CA

SWEEPS UST:

Status:	Active
Comp Number:	9542
Number:	9
Board Of Equalization:	Not reported
Referral Date:	06-30-89
Action Date:	Not reported
Created Date:	06-30-89
Tank Status:	Not reported
Owner Tank Id:	Not reported
Swrcb Tank Id:	Not reported
Actv Date:	Not reported
Capacity:	Not reported
Tank Use:	Not reported
Stg:	Not reported
Content:	Not reported
Number Of Tanks:	Not reported

---

188 **DISCOUNT TIRE CENTERS #017** **HAZNET** **S113164415**
484 W VALLEY BLVD **N/A**
RIALTO, CA 92376

HAZNET:

Year:	2010
Gepaid:	CAL913535399
Contact:	TOM RECUPERO
Telephone:	7148619024
Mailing Name:	Not reported
Mailing Address:	1160 N ANAHEIM BLVD
Mailing City,St,Zip:	ANAHEIM, CA 928012502
Gen County:	Not reported
TSD EPA ID:	CAT080013352
TSD County:	Not reported
Waste Category:	Unspecified oil-containing waste
Disposal Method:	Other Recovery Of Reclamation For Reuse Including Acid Regeneration, Organics Recovery Ect
Tons:	0.22935
Facility County:	San Bernardino

Year:	2010
Gepaid:	CAL913535399
Contact:	TOM RECUPERO
Telephone:	7148619024
Mailing Name:	Not reported
Mailing Address:	1160 N ANAHEIM BLVD
Mailing City,St,Zip:	ANAHEIM, CA 928012502
Gen County:	Not reported
TSD EPA ID:	CAT080013352
TSD County:	Not reported
Waste Category:	Unspecified oil-containing waste
Disposal Method:	Other Recovery Of Reclamation For Reuse Including Acid Regeneration, Organics Recovery Ect
Tons:	0.22935
Facility County:	San Bernardino

Year:	1999

Map ID	Site	Database(s)	EPA ID Number

DISCOUNT TIRE CENTERS #017 (Continued) **S113164415**

Gepaid: CAL913535399
Contact: AKH CO, INC
Telephone: 2137250099
Mailing Name: Not reported
Mailing Address: 5800 S EASTERN AVE FL 5
Mailing City,St,Zip: LOS ANGELES, CA 900404016
Gen County: Not reported
TSD EPA ID: CAT080025711
TSD County: Not reported
Waste Category: Aqueous solution with total organic residues less than 10 percent
Disposal Method: Transfer Station
Tons: .3336
Facility County: Los Angeles

Year: 1999
Gepaid: CAL913535399
Contact: AKH CO, INC
Telephone: 2137250099
Mailing Name: Not reported
Mailing Address: 5800 S EASTERN AVE FL 5
Mailing City,St,Zip: LOS ANGELES, CA 900404016
Gen County: Not reported
TSD EPA ID: CAT080025711
TSD County: Not reported
Waste Category: Aqueous solution with total organic residues less than 10 percent
Disposal Method: Transfer Station
Tons: .3336
Facility County: Los Angeles

Year: 1998
Gepaid: CAL913535399
Contact: AKH CO, INC
Telephone: 2137250099
Mailing Name: Not reported
Mailing Address: 5800 S EASTERN AVE FL 5
Mailing City,St,Zip: LOS ANGELES, CA 900404016
Gen County: Not reported
TSD EPA ID: CAD981696420
TSD County: Not reported
Waste Category: Aqueous solution with total organic residues less than 10 percent
Disposal Method: Transfer Station
Tons: .2293
Facility County: Los Angeles

Click this hyperlink while viewing on your computer to access
5 additional CA_HAZNET: record(s) in the EDR Site Report.

---

188 **DISCOUNT TIRE CENTER** **San Bern. Co. Permit** **S102284947**
484 W VALLEY BLVD **N/A**
RIALTO, CA 92376

San Bern. Co. Permit:
Region: SAN BERNARDINO
Facility ID: FA0002750
Owner: ANDONIAN, ANDY
Permit Number: PT0005208
Permit Category: SPECIAL HANDLER
Facility Status: ACTIVE

Map ID	Site	Database(s)	EPA ID Number

DISCOUNT TIRE CENTER (Continued) **S102284947**

Expiration Date: 10/31/2013

Region: SAN BERNARDINO
Facility ID: FA0002750
Owner: ANDONIAN, ANDY
Permit Number: PT0005209
Permit Category: SPECIAL GENERATOR
Facility Status: ACTIVE
Expiration Date: 10/31/2013

---

188 **STEEL UNLIMITED INC** **HAZNET** **S112932956**
452 W VALLEY BLVD **N/A**
RIALTO, CA 92376

HAZNET:
Year: 2003
Gepaid: CAC002570364
Contact: DAVE SUNDEE
Telephone: 9098731222
Mailing Name: Not reported
Mailing Address: 452 W VALLEY BLVD
Mailing City,St,Zip: RIALTO, CA 92376
Gen County: Not reported
TSD EPA ID: CAT080013352
TSD County: Not reported
Waste Category: Unspecified aqueous solution
Disposal Method: Recycler
Tons: 0.58
Facility County: San Bernardino

---

188 **STEEL UNLIMITED INC** **RCRA-LQG** **1012175909**
452 W VALLEY BLVD **HAZNET** **CAR000197202**
RIALTO, CA 92376

RCRA-LQG:
Date form received by agency: 12/08/2008
Facility name: STEEL UNLIMITED INC
Facility address: 452 W VALLEY BLVD
RIALTO, CA 92376
EPA ID: CAR000197202
Contact: MIKE JOHNSTON
Contact address: 452 W VALLEY BLVD
RIALTO, CA 92376
Contact country: US
Contact telephone: 909-873-1222
Contact email: MJOHNSTON@STEELUNLIMITED.COM
EPA Region: 09
Classification: Large Quantity Generator
Description: Handler: generates 1,000 kg or more of hazardous waste during any calendar month; or generates more than 1 kg of acutely hazardous waste during any calendar month; or generates more than 100 kg of any residue or contaminated soil, waste or other debris resulting from the cleanup of a spill, into or on any land or water, of acutely hazardous waste during any calendar month; or generates 1 kg or less of acutely hazardous waste during any calendar month, and accumulates more than 1 kg of acutely hazardous waste at any time; or generates 100 kg or less

Map ID	Site	Database(s)	EPA ID Number

STEEL UNLIMITED INC (Continued) **1012175909**

of any residue or contaminated soil, waste or other debris resulting from the cleanup of a spill, into or on any land or water, of acutely hazardous waste during any calendar month, and accumulates more than 100 kg of that material at any time

Owner/Operator Summary:

Owner/operator name:	STEEL UNLIMITED INC SUI MANUFACTURING IN
Owner/operator address:	Not reported
	Not reported
Owner/operator country:	Not reported
Owner/operator telephone:	Not reported
Legal status:	Private
Owner/Operator Type:	Operator
Owner/Op start date:	07/01/1998
Owner/Op end date:	Not reported
Owner/operator name:	MD ENTERPRISES
Owner/operator address:	452 W VALLEY BLVD
	RIALTO, CA 92376
Owner/operator country:	US
Owner/operator telephone:	Not reported
Legal status:	Private
Owner/Operator Type:	Owner
Owner/Op start date:	02/21/2001
Owner/Op end date:	Not reported

Handler Activities Summary:

U.S. importer of hazardous waste:	No
Mixed waste (haz. and radioactive):	No
Recycler of hazardous waste:	No
Transporter of hazardous waste:	No
Treater, storer or disposer of HW:	No
Underground injection activity:	No
On-site burner exemption:	No
Furnace exemption:	No
Used oil fuel burner:	No
Used oil processor:	No
User oil refiner:	No
Used oil fuel marketer to burner:	No
Used oil Specification marketer:	No
Used oil transfer facility:	No
Used oil transporter:	No

Hazardous Waste Summary:

Waste code:	D001
Waste name:	IGNITABLE HAZARDOUS WASTES ARE THOSE WASTES WHICH HAVE A FLASHPOINT OF LESS THAN 140 DEGREES FAHRENHEIT AS DETERMINED BY A PENSKY-MARTENS CLOSED CUP FLASH POINT TESTER. ANOTHER METHOD OF DETERMINING THE FLASH POINT OF A WASTE IS TO REVIEW THE MATERIAL SAFETY DATA SHEET, WHICH CAN BE OBTAINED FROM THE MANUFACTURER OR DISTRIBUTOR OF THE MATERIAL. LACQUER THINNER IS AN EXAMPLE OF A COMMONLY USED SOLVENT WHICH WOULD BE CONSIDERED AS IGNITABLE HAZARDOUS WASTE.
Waste code:	F003
Waste name:	THE FOLLOWING SPENT NON-HALOGENATED SOLVENTS: XYLENE, ACETONE, ETHYL ACETATE, ETHYL BENZENE, ETHYL ETHER, METHYL ISOBUTYL KETONE, N-BUTYL

Map ID	Site	Database(s)	EPA ID Number

STEEL UNLIMITED INC (Continued) **1012175909**

ALCOHOL, CYCLOHEXANONE, AND METHANOL; ALL SPENT SOLVENT MIXTURES/BLENDS CONTAINING, BEFORE USE, ONLY THE ABOVE SPENT NON-HALOGENATED SOLVENTS; AND ALL SPENT SOLVENT MIXTURES/BLENDS CONTAINING, BEFORE USE, ONE OR MORE OF THE ABOVE NON-HALOGENATED SOLVENTS, AND, A TOTAL OF TEN PERCENT OR MORE (BY VOLUME) OF ONE OR MORE OF THOSE SOLVENTS LISTED IN F001, F002, F004, AND F005, AND STILL BOTTOMS FROM THE RECOVERY OF THESE SPENT SOLVENTS AND SPENT SOLVENT MIXTURES.

Waste code: F005
Waste name: THE FOLLOWING SPENT NON-HALOGENATED SOLVENTS: TOLUENE, METHYL ETHYL KETONE, CARBON DISULFIDE, ISOBUTANOL, PYRIDINE, BENZENE, 2-ETHOXYETHANOL, AND 2-NITROPROPANE; ALL SPENT SOLVENT MIXTURES/BLENDS CONTAINING, BEFORE USE, A TOTAL OF TEN PERCENT OR MORE (BY VOLUME) OF ONE OR MORE OF THE ABOVE NON-HALOGENATED SOLVENTS OR THOSE SOLVENTS LISTED IN F001, F002, OR F004; AND STILL BOTTOMS FROM THE RECOVERY OF THESE SPENT SOLVENTS AND SPENT SOLVENT MIXTURES.

Violation Status: No violations found

HAZNET:

Year: 2012
Gepaid: CAR000197202
Contact: MIKE JOHNSTON
Telephone: 9098731222
Mailing Name: Not reported
Mailing Address: 452 W VALLEY BLVD
Mailing City,St,Zip: RIALTO, CA 923760000
Gen County: San Bernardino
TSD EPA ID: CAD982444481
TSD County: San Bernardino
Waste Category: Not reported
Disposal Method: Storage, Bulking, And/Or Transfer Off Site--No Treatment/Reovery (H010-H129) Or (H131-H135)
Tons: 0.165
Facility County: San Bernardino

Year: 2012
Gepaid: CAR000197202
Contact: MIKE JOHNSTON
Telephone: 9098731222
Mailing Name: Not reported
Mailing Address: 452 W VALLEY BLVD
Mailing City,St,Zip: RIALTO, CA 923760000
Gen County: San Bernardino
TSD EPA ID: CAD982444481
TSD County: San Bernardino
Waste Category: Not reported
Disposal Method: Storage, Bulking, And/Or Transfer Off Site--No Treatment/Reovery (H010-H129) Or (H131-H135)
Tons: 0.834
Facility County: San Bernardino

Year: 2012
Gepaid: CAR000197202
Contact: MIKE JOHNSTON
Telephone: 9098731222
Mailing Name: Not reported

Map ID	Site	Database(s)	EPA ID Number

STEEL UNLIMITED INC (Continued) **1012175909**

Mailing Address: 452 W VALLEY BLVD
Mailing City,St,Zip: RIALTO, CA 923760000
Gen County: San Bernardino
TSD EPA ID: CAD982444481
TSD County: San Bernardino
Waste Category: Not reported
Disposal Method: Storage, Bulking, And/Or Transfer Off Site--No Treatment/Reovery (H010-H129) Or (H131-H135)
Tons: 0.2085
Facility County: San Bernardino

Year: 2012
Gepaid: CAR000197202
Contact: MIKE JOHNSTON
Telephone: 9098731222
Mailing Name: Not reported
Mailing Address: 452 W VALLEY BLVD
Mailing City,St,Zip: RIALTO, CA 923760000
Gen County: San Bernardino
TSD EPA ID: CAD982444481
TSD County: San Bernardino
Waste Category: Not reported
Disposal Method: Storage, Bulking, And/Or Transfer Off Site--No Treatment/Reovery (H010-H129) Or (H131-H135)
Tons: 0.323
Facility County: San Bernardino

Year: 2012
Gepaid: CAR000197202
Contact: MIKE JOHNSTON
Telephone: 9098731222
Mailing Name: Not reported
Mailing Address: 452 W VALLEY BLVD
Mailing City,St,Zip: RIALTO, CA 923760000
Gen County: San Bernardino
TSD EPA ID: CAD028409019
TSD County: Los Angeles
Waste Category: Not reported
Disposal Method: Fuel Blending Prior To Energy Recovery At Another Site
Tons: 0.009
Facility County: San Bernardino

Click this hyperlink while viewing on your computer to access
13 additional CA_HAZNET: record(s) in the EDR Site Report.

---

188 **G N S TRUCK & TRAILER REPAIR** **San Bern. Co. Permit S112907103**
450 W VALLEY **HAZNET N/A**
RIALTO, CA 92376

San Bern. Co. Permit:
Region: SAN BERNARDINO
Facility ID: FA0003483
Owner: HORNSBY, GARY D.
Permit Number: PT0006893
Permit Category: SPECIAL HANDLER
Facility Status: ACTIVE
Expiration Date: 10/31/2013

Map ID	Site	Database(s)	EPA ID Number

G N S TRUCK & TRAILER REPAIR (Continued) **S112907103**

Region: SAN BERNARDINO
Facility ID: FA0003483
Owner: HORNSBY, GARY D.
Permit Number: PT0006894
Permit Category: SPECIAL GENERATOR
Facility Status: ACTIVE
Expiration Date: 10/31/2013

HAZNET:
Year: 2000
Gepaid: CAC002248649
Contact: GARY FULLER-MGR
Telephone: 9098774645
Mailing Name: Not reported
Mailing Address: 450 W VALLEY
Mailing City,St,Zip: RIALTO, CA 923760000
Gen County: Not reported
TSD EPA ID: CAT080022148
TSD County: Not reported
Waste Category: Latex waste
Disposal Method: Transfer Station
Tons: 0.05
Facility County: San Bernardino

---

188 **PRECISION TURBOCHARGER CO.** **San Bern. Co. Permit** **S102041401**
450 W VALLEY BLVD **N/A**
RIALTO, CA 92376

San Bern. Co. Permit:
Region: SAN BERNARDINO
Facility ID: FA0008421
Owner: TURNIDGE, RICHARD DAVID
Permit Number: PT0014698
Permit Category: CONDITIONALLY EXEMPT SMALL QUANTITY GENERATOR
Facility Status: INACTIVE
Expiration Date: 10/31/2004

---

188 **IE MENESES INC DBA QUALITY TIRE AUTO SERVICE CENTER** **HAZNET** **S113153180**
476 W VALLEY BLVD **N/A**
RIALTO, CA 92376

HAZNET:
Year: 2011
Gepaid: CAL000334183
Contact: ISRAEL MENESES
Telephone: 9094211889
Mailing Name: Not reported
Mailing Address: 476 W VALLEY BLVD
Mailing City,St,Zip: RIALTO, CA 923767718
Gen County: Not reported
TSD EPA ID: CAT080013352
TSD County: Not reported
Waste Category: Unspecified oil-containing waste
Disposal Method: Other Recovery Of Reclamation For Reuse Including Acid Regeneration, Organics Recovery Ect
Tons: 0.22935

Map ID	Site	Database(s)	EPA ID Number

IE MENESES INC DBA QUALITY TIRE AUTO SERVICE CENTER (Continued) **S113153180**

Facility County: San Bernardino

Year: 2008
Gepaid: CAL000334183
Contact: ISRAEL MENESES
Telephone: 9094211889
Mailing Name: Not reported
Mailing Address: 476 W VALLEY BLVD
Mailing City,St,Zip: RIALTO, CA 923767718
Gen County: Not reported
TSD EPA ID: CAT080013352
TSD County: Not reported
Waste Category: Unspecified oil-containing waste
Disposal Method: Other Recovery Of Reclamation For Reuse Including Acid Regeneration, Organics Recovery Ect
Tons: 0.22935
Facility County: San Bernardino

---

188 **INTEGRITY TIRE** **HAZNET** **S113137929**
476 W VALLEY BLVD **N/A**
RIALTO, CA 92376

HAZNET:
Year: 2006
Gepaid: CAL000295807
Contact: STEVE MOLL
Telephone: 9097728560
Mailing Name: Not reported
Mailing Address: 3139 E FLORIDA AVE
Mailing City,St,Zip: HEMET, CA 92545
Gen County: Not reported
TSD EPA ID: CAD028409019
TSD County: Not reported
Waste Category: Unspecified organic liquid mixture
Disposal Method: Transfer Station
Tons: 0.22
Facility County: San Bernardino

---

188 **CLARENCE E BAILEY** **HAZNET** **S112936474**
515 W VALLEY BLVD **N/A**
RIALTO, CA 92376

HAZNET:
Year: 2004
Gepaid: CAC002575838
Contact: CLARENCE E BAILEY
Telephone: 9098755724
Mailing Name: Not reported
Mailing Address: 852 S RIVERSIDE AVE
Mailing City,St,Zip: RIALTO, CA 92376
Gen County: Not reported
TSD EPA ID: CAT080013352
TSD County: Not reported
Waste Category: Waste oil and mixed oil
Disposal Method: Recycler
Tons: 0.41

Map ID	Site	Database(s)	EPA ID Number

CLARENCE E BAILEY (Continued) **S112936474**

Facility County: San Bernardino

Year: 2004
Gepaid: CAC002575838
Contact: CLARENCE E BAILEY
Telephone: 9098755724
Mailing Name: Not reported
Mailing Address: 852 S RIVERSIDE AVE
Mailing City,St,Zip: RIALTO, CA 92376
Gen County: Not reported
TSD EPA ID: CAT080013352
TSD County: Not reported
Waste Category: Waste oil and mixed oil
Disposal Method: Not reported
Tons: 0.41
Facility County: San Bernardino

---

188 **RESIDENCE** **San Bern. Co. Permit** **S108202595**
515 W VALLEY BLVD **N/A**
RIALTO, CA 92376

San Bern. Co. Permit:
Region: SAN BERNARDINO
Facility ID: FA0008305
Owner: C.E. BAILEY
Permit Number: PT0014523
Permit Category: UST OWNERSHIP/OPERATING PERMIT (PER UST)
Facility Status: INACTIVE
Expiration Date: 04/30/2004

---

188 **EL TORO SPICES** **SWEEPS UST** **S106925780**
1730 S LILAC **N/A**
BLOOMINGTON, CA 92316

SWEEPS UST:
Status: Active
Comp Number: 11741
Number: 9
Board Of Equalization: 44-020362
Referral Date: 03-19-92
Action Date: 03-19-92
Created Date: 09-23-88
Tank Status: A
Owner Tank Id: Not reported
Swrcb Tank Id: 36-000-011741-000001
Actv Date: 09-23-88
Capacity: 1
Tank Use: UNKNOWN
Stg: P
Content: UNKNOWN
Number Of Tanks: 1

Map ID	Site	Database(s)	EPA ID Number

192 **CANDY-MAN CYLINDER HEADS** **San Bern. Co. Permit** **S111160540**
19098 VALLEY BLVD **N/A**
BLOOMINGTON, CA 92316

San Bern. Co. Permit:
Region: SAN BERNARDINO
Facility ID: FA0013940
Owner: URETA, NANCY
Permit Number: PT0024502
Permit Category: SPECIAL HANDLER
Facility Status: INACTIVE
Expiration Date: 09/30/2012

Region: SAN BERNARDINO
Facility ID: FA0013940
Owner: URETA, NANCY
Permit Number: PT0024503
Permit Category: SPECIAL GENERATOR
Facility Status: INACTIVE
Expiration Date: 09/30/2012

---

192 **BETO'S TRANSMISSION** **San Bern. Co. Permit** **S112274148**
19098 VALLEY BLVD **N/A**
BLOOMINGTON, CA 92316

San Bern. Co. Permit:
Region: SAN BERNARDINO
Facility ID: FA0014863
Owner: NAVARRO, OLIBERTO
Permit Number: PT0025882
Permit Category: SPECIAL HANDLER
Facility Status: ACTIVE
Expiration Date: 05/31/2012

Region: SAN BERNARDINO
Facility ID: FA0014863
Owner: NAVARRO, OLIBERTO
Permit Number: PT0025883
Permit Category: SPECIAL GENERATOR
Facility Status: ACTIVE
Expiration Date: 05/31/2012

---

195 **KODIAK DIESEL REPAIR INC** **HAZNET** **S113137700**
350 W VALLEY BLVD **N/A**
RIALTO, CA 92376

HAZNET:
Year: 2008
Gepaid: CAL000295226
Contact: DANIEL ELLIS
Telephone: 9095620904
Mailing Name: Not reported
Mailing Address: 350 W VALLEY BLVD
Mailing City,St,Zip: RIALTO, CA 923767716
Gen County: Not reported
TSD EPA ID: CAD028409019
TSD County: Not reported
Waste Category: Unspecified oil-containing waste

Map ID	Site	Database(s)	EPA ID Number

KODIAK DIESEL REPAIR INC (Continued) **S113137700**

Disposal Method: Storage, Bulking, And/Or Transfer Off Site--No Treatment/Reovery (H010-H129) Or (H131-H135)
Tons: 0.2125
Facility County: San Bernardino

---

195 **DOUGLAS TRUCKING** **HAZNET** **S113025854**
350 W VALLEY BLVD **N/A**
RIALTO, CA 92376

HAZNET:
Year: 1993
Gepaid: CAL000012603
Contact: HAMNER LARRY
Telephone: 0000000000
Mailing Name: Not reported
Mailing Address: 350 W VALLEY BLVD
Mailing City,St,Zip: RIALTO, CA 923767716
Gen County: Not reported
TSD EPA ID: CAD099452708
TSD County: Not reported
Waste Category: Oil/water separation sludge
Disposal Method: Recycler
Tons: 4.16999999999
Facility County: San Bernardino

---

195 **SQUARE TRANSPORTATION INC** **HAZNET** **S113466801**
350 W VALLEY BLVD **N/A**
RIALTO, CA 92376

HAZNET:
Year: 2010
Gepaid: CAL000333968
Contact: JOSE HERRERA
Telephone: 9094218090
Mailing Name: Not reported
Mailing Address: PO BOX 660
Mailing City,St,Zip: BLOOMINGTON, CA 923160660
Gen County: Not reported
TSD EPA ID: CAD099452708
TSD County: Not reported
Waste Category: Waste oil and mixed oil
Disposal Method: Other Recovery Of Reclamation For Reuse Including Acid Regeneration, Organics Recovery Ect
Tons: 0.76
Facility County: San Bernardino

Map ID	Site	Database(s)	EPA ID Number
195	**CALICO TRANSPORT INC** **350 W VALLEY BLVD** **RIALTO, CA 92376**	**HAZNET**	**S113119572** **N/A**

HAZNET:

Year:	2004
Gepaid:	CAL000252548
Contact:	JOHN TURNER
Telephone:	9098776360
Mailing Name:	Not reported
Mailing Address:	350 W VALLEY BLVD
Mailing City,St,Zip:	RIALTO, CA 923760000
Gen County:	Not reported
TSD EPA ID:	CAT080033681
TSD County:	Not reported
Waste Category:	Unspecified oil-containing waste
Disposal Method:	Disposal, Land Fill
Tons:	0.35
Facility County:	San Bernardino

Year:	2003
Gepaid:	CAL000252548
Contact:	JOHN TURNER
Telephone:	9098776360
Mailing Name:	Not reported
Mailing Address:	350 W VALLEY BLVD
Mailing City,St,Zip:	RIALTO, CA 923760000
Gen County:	Not reported
TSD EPA ID:	CAT080033681
TSD County:	Not reported
Waste Category:	Unspecified oil-containing waste
Disposal Method:	Disposal, Land Fill
Tons:	Not reported
Facility County:	San Bernardino

Map ID	Site	Database(s)	EPA ID Number
195	**FAT EQUIP RENTAL INC** **350 W VALLEY BLVD** **RIALTO, CA 92376**	**CA FID UST** **SWEEPS UST**	**S101591346** **N/A**

CA FID UST:

Facility ID:	36005107
Regulated By:	UTNKA
Regulated ID:	Not reported
Cortese Code:	Not reported
SIC Code:	Not reported
Facility Phone:	Not reported
Mail To:	Not reported
Mailing Address:	350 W VALLEY BLVD
Mailing Address 2:	Not reported
Mailing City,St,Zip:	RIALTO 92376
Contact:	Not reported
Contact Phone:	Not reported
DUNs Number:	Not reported
NPDES Number:	Not reported
EPA ID:	Not reported
Comments:	Not reported
Status:	Active

SWEEPS UST:

Map ID	Site	Database(s)	EPA ID Number

FAT EQUIP RENTAL INC (Continued) **S101591346**

Status:	Active
Comp Number:	8456
Number:	1
Board Of Equalization:	44-020063
Referral Date:	03-24-92
Action Date:	03-24-92
Created Date:	09-13-88
Tank Status:	A
Owner Tank Id:	Not reported
Swrcb Tank Id:	36-000-008456-000001
Actv Date:	09-13-88
Capacity:	1
Tank Use:	UNKNOWN
Stg:	P
Content:	UNKNOWN
Number Of Tanks:	8

Status:	Active
Comp Number:	8456
Number:	1
Board Of Equalization:	44-020063
Referral Date:	03-24-92
Action Date:	03-24-92
Created Date:	09-13-88
Tank Status:	A
Owner Tank Id:	Not reported
Swrcb Tank Id:	36-000-008456-000002
Actv Date:	09-13-88
Capacity:	1
Tank Use:	UNKNOWN
Stg:	P
Content:	UNKNOWN
Number Of Tanks:	Not reported

Status:	Active
Comp Number:	8456
Number:	1
Board Of Equalization:	44-020063
Referral Date:	03-24-92
Action Date:	03-24-92
Created Date:	09-13-88
Tank Status:	A
Owner Tank Id:	Not reported
Swrcb Tank Id:	36-000-008456-000003
Actv Date:	09-13-88
Capacity:	1
Tank Use:	UNKNOWN
Stg:	P
Content:	UNKNOWN
Number Of Tanks:	Not reported

Status:	Active
Comp Number:	8456
Number:	1
Board Of Equalization:	44-020063
Referral Date:	03-24-92
Action Date:	03-24-92

Map ID	Site	Database(s)	EPA ID Number

FAT EQUIP RENTAL INC (Continued) **S101591346**

Created Date: 09-13-88
Tank Status: A
Owner Tank Id: Not reported
Swrcb Tank Id: 36-000-008456-000004
Actv Date: 09-13-88
Capacity: 1
Tank Use: UNKNOWN
Stg: P
Content: UNKNOWN
Number Of Tanks: Not reported

Status: Active
Comp Number: 8456
Number: 1
Board Of Equalization: 44-020063
Referral Date: 03-24-92
Action Date: 03-24-92
Created Date: 09-13-88
Tank Status: A
Owner Tank Id: Not reported
Swrcb Tank Id: 36-000-008456-000005
Actv Date: 09-13-88
Capacity: 1
Tank Use: UNKNOWN
Stg: P
Content: UNKNOWN
Number Of Tanks: Not reported

Status: Active
Comp Number: 8456
Number: 1
Board Of Equalization: 44-020063
Referral Date: 03-24-92
Action Date: 03-24-92
Created Date: 09-13-88
Tank Status: A
Owner Tank Id: Not reported
Swrcb Tank Id: 36-000-008456-000006
Actv Date: 09-13-88
Capacity: 1
Tank Use: UNKNOWN
Stg: P
Content: UNKNOWN
Number Of Tanks: Not reported

Status: Active
Comp Number: 8456
Number: 1
Board Of Equalization: 44-020063
Referral Date: 03-24-92
Action Date: 03-24-92
Created Date: 09-13-88
Tank Status: A
Owner Tank Id: Not reported
Swrcb Tank Id: 36-000-008456-000007
Actv Date: 09-13-88
Capacity: 1

Map ID	Site	Database(s)	EPA ID Number

FAT EQUIP RENTAL INC (Continued) **S101591346**

Tank Use: UNKNOWN
Stg: P
Content: UNKNOWN
Number Of Tanks: Not reported

Status: Active
Comp Number: 8456
Number: 1
Board Of Equalization: 44-020063
Referral Date: 03-24-92
Action Date: 03-24-92
Created Date: 09-13-88
Tank Status: A
Owner Tank Id: Not reported
Swrcb Tank Id: 36-000-008456-000008
Actv Date: 09-13-88
Capacity: 1
Tank Use: UNKNOWN
Stg: P
Content: UNKNOWN
Number Of Tanks: Not reported

---

195 **KODIAK DIESEL REPAIR INC** **San Bern. Co. Permit** **S104532947**
350 W VALLEY BLVD **N/A**
RIALTO, CA 92376

San Bern. Co. Permit:
Region: SAN BERNARDINO
Facility ID: FA0011641
Owner: HERRERA, JOSE
Permit Number: PT0020150
Permit Category: SPECIAL GENERATOR
Facility Status: ACTIVE
Expiration Date: 05/31/2014

Region: SAN BERNARDINO
Facility ID: FA0011641
Owner: HERRERA, JOSE
Permit Number: PT0020151
Permit Category: SPECIAL HANDLER
Facility Status: ACTIVE
Expiration Date: 05/31/2014

Region: SAN BERNARDINO
Facility ID: FA0011511
Owner: DANIEL V ELLIS
Permit Number: PT0019917
Permit Category: SPECIAL GENERATOR
Facility Status: INACTIVE
Expiration Date: 04/30/2008

Region: SAN BERNARDINO
Facility ID: FA0011511
Owner: DANIEL V ELLIS
Permit Number: PT0019918
Permit Category: SPECIAL HANDLER
Facility Status: INACTIVE
Expiration Date: 04/30/2008

Map ID	Site	Database(s)	EPA ID Number

KODIAK DIESEL REPAIR INC (Continued) **S104532947**

Region: SAN BERNARDINO
Facility ID: FA0001701
Owner: CALICO TRANSPORT INC
Permit Number: PT0002007
Permit Category: SPECIAL GENERATOR
Facility Status: INACTIVE
Expiration Date: 11/30/2007

Region: SAN BERNARDINO
Facility ID: FA0001701
Owner: CALICO TRANSPORT INC
Permit Number: PT0002008
Permit Category: SPECIAL HANDLER
Facility Status: INACTIVE
Expiration Date: 11/30/2007

---

200 **TELECO** **HAZNET** **S112906964**
2111 VALLEY BLVD **N/A**
COLTON, CA 92324

HAZNET:
Year: 2000
Gepaid: CAC002247257
Contact: GREG PIERCE-MGR
Telephone: 8009871064
Mailing Name: Not reported
Mailing Address: 2111 VALLEY BLVD
Mailing City,St,Zip: COLTON, CA 923240000
Gen County: Not reported
TSD EPA ID: CAT080022148
TSD County: Not reported
Waste Category: Waste oil and mixed oil
Disposal Method: Transfer Station
Tons: 0.45
Facility County: San Bernardino

---

200 **CSM BAKERY PRODUCTS NA INC** **HAZNET** **S113161138**
2111 W VALLEY BLVD **N/A**
COLTON, CA 92324

HAZNET:
Year: 2012
Gepaid: CAL000360821
Contact: DARREN TAYLOR
Telephone: 9098257343
Mailing Name: Not reported
Mailing Address: 2111 W VALLEY BLVD
Mailing City,St,Zip: COLTON, CA 923241814
Gen County: San Bernardino
TSD EPA ID: CAT080013352
TSD County: Los Angeles
Waste Category: Not reported
Disposal Method: Fuel Blending Prior To Energy Recovery At Another Site
Tons: 0.1815
Facility County: San Bernardino

Map ID	Site	Database(s)	EPA ID Number

CSM BAKERY PRODUCTS NA INC (Continued) **S113161138**

Year:	2012
Gepaid:	CAL000360821
Contact:	DARREN TAYLOR
Telephone:	9098257343
Mailing Name:	Not reported
Mailing Address:	2111 W VALLEY BLVD
Mailing City,St,Zip:	COLTON, CA 923241814
Gen County:	San Bernardino
TSD EPA ID:	CAD028409019
TSD County:	Los Angeles
Waste Category:	Not reported
Disposal Method:	Storage, Bulking, And/Or Transfer Off Site--No Treatment/Reovery (H010-H129) Or (H131-H135)
Tons:	0.22935
Facility County:	San Bernardino

Year:	2012
Gepaid:	CAL000360821
Contact:	DARREN TAYLOR
Telephone:	9098257343
Mailing Name:	Not reported
Mailing Address:	2111 W VALLEY BLVD
Mailing City,St,Zip:	COLTON, CA 923241814
Gen County:	San Bernardino
TSD EPA ID:	CAD028409019
TSD County:	Los Angeles
Waste Category:	Not reported
Disposal Method:	Storage, Bulking, And/Or Transfer Off Site--No Treatment/Reovery (H010-H129) Or (H131-H135)
Tons:	0.0875
Facility County:	San Bernardino

Year:	2012
Gepaid:	CAL000360821
Contact:	DARREN TAYLOR
Telephone:	9098257343
Mailing Name:	Not reported
Mailing Address:	2111 W VALLEY BLVD
Mailing City,St,Zip:	COLTON, CA 923241814
Gen County:	San Bernardino
TSD EPA ID:	CAT080013352
TSD County:	Los Angeles
Waste Category:	Not reported
Disposal Method:	Other Recovery Of Reclamation For Reuse Including Acid Regeneration, Organics Recovery Ect
Tons:	1.216
Facility County:	San Bernardino

Year:	2011
Gepaid:	CAL000360821
Contact:	WAYNE MUSSELMAN
Telephone:	9092656991
Mailing Name:	Not reported
Mailing Address:	2111 W VALLEY BLVD
Mailing City,St,Zip:	COLTON, CA 923241814
Gen County:	Not reported
TSD EPA ID:	CAD028409019

Map ID	Site	Database(s)	EPA ID Number

CSM BAKERY PRODUCTS NA INC (Continued) **S113161138**

TSD County: Not reported
Waste Category: Other organic solids
Disposal Method: Storage, Bulking, And/Or Transfer Off Site--No Treatment/Reovery (H010-H129) Or (H131-H135)
Tons: 0.125
Facility County: San Bernardino

Click this hyperlink while viewing on your computer to access additional CA_HAZNET: detail in the EDR Site Report.

---

200 **TELCO FOOD PRODUCTS INC** **HAZNET** **S113147034**
2111 W VALLEY BLVD **N/A**
COLTON, CA 92324

HAZNET:
Year: 2011
Gepaid: CAL000318228
Contact: MICHAEL HENDRICK
Telephone: 9098257343
Mailing Name: Not reported
Mailing Address: 2111 W VALLEY BLVD
Mailing City,St,Zip: COLTON, CA 923241814
Gen County: Not reported
TSD EPA ID: CAT080013352
TSD County: Not reported
Waste Category: Waste oil and mixed oil
Disposal Method: Other Recovery Of Reclamation For Reuse Including Acid Regeneration, Organics Recovery Ect
Tons: 3.344
Facility County: San Bernardino

Year: 2011
Gepaid: CAL000318228
Contact: MICHAEL HENDRICK
Telephone: 9098257343
Mailing Name: Not reported
Mailing Address: 2111 W VALLEY BLVD
Mailing City,St,Zip: COLTON, CA 923241814
Gen County: Not reported
TSD EPA ID: CAT080013352
TSD County: Not reported
Waste Category: Off-specification, aged or surplus organics
Disposal Method: Fuel Blending Prior To Energy Recovery At Another Site
Tons: 0.099
Facility County: San Bernardino

Year: 2011
Gepaid: CAL000318228
Contact: MICHAEL HENDRICK
Telephone: 9098257343
Mailing Name: Not reported
Mailing Address: 2111 W VALLEY BLVD
Mailing City,St,Zip: COLTON, CA 923241814
Gen County: Not reported
TSD EPA ID: CAD028409019
TSD County: Not reported
Waste Category: Other organic solids
Disposal Method: Storage, Bulking, And/Or Transfer Off Site--No Treatment/Reovery

Map ID	Site	Database(s)	EPA ID Number

TELCO FOOD PRODUCTS INC (Continued) **S113147034**

(H010-H129) Or (H131-H135)
Tons: 0.086
Facility County: San Bernardino

Year: 2010
Gepaid: CAL000318228
Contact: MICHAEL HENDRICK
Telephone: 9098257343
Mailing Name: Not reported
Mailing Address: 2111 W VALLEY BLVD
Mailing City,St,Zip: COLTON, CA 923241814
Gen County: Not reported
TSD EPA ID: CAD097030993
TSD County: Not reported
Waste Category: Waste oil and mixed oil
Disposal Method: Storage, Bulking, And/Or Transfer Off Site--No Treatment/Reovery (H010-H129) Or (H131-H135)
Tons: 0.209
Facility County: San Bernardino

Year: 2010
Gepaid: CAL000318228
Contact: MICHAEL HENDRICK
Telephone: 9098257343
Mailing Name: Not reported
Mailing Address: 2111 W VALLEY BLVD
Mailing City,St,Zip: COLTON, CA 923241814
Gen County: Not reported
TSD EPA ID: CAD097030993
TSD County: Not reported
Waste Category: Other organic solids
Disposal Method: Storage, Bulking, And/Or Transfer Off Site--No Treatment/Reovery (H010-H129) Or (H131-H135)
Tons: 0.15
Facility County: San Bernardino

Click this hyperlink while viewing on your computer to access
9 additional CA_HAZNET: record(s) in the EDR Site Report.

---

200 **PRICE CLUB # 106** **HAZNET** **S113042989**
2111 W VALLEY BLVD **N/A**
COLTON, CA 92324

HAZNET:
Year: 1996
Gepaid: CAL000055261
Contact: Not reported
Telephone: 0000000000
Mailing Name: Not reported
Mailing Address: 10809 120TH AVE NE
Mailing City,St,Zip: KIRKLAND, WA 980330000
Gen County: Not reported
TSD EPA ID: CAD003963592
TSD County: Not reported
Waste Category: Metal sludge (Alkaline solution (pH >= 12.5) with metals)
Disposal Method: Recycler
Tons: .2000
Facility County: San Bernardino

Map ID	Site	Database(s)	EPA ID Number

PRICE CLUB # 106 (Continued) **S113042989**

Year: 1996
Gepaid: CAL000055261
Contact: Not reported
Telephone: 0000000000
Mailing Name: Not reported
Mailing Address: 10809 120TH AVE NE
Mailing City,St,Zip: KIRKLAND, WA 980330000
Gen County: Not reported
TSD EPA ID: CAT080013352
TSD County: Not reported
Waste Category: Waste oil and mixed oil
Disposal Method: Recycler
Tons: 1.6680
Facility County: San Bernardino

Year: 1996
Gepaid: CAL000055261
Contact: Not reported
Telephone: 0000000000
Mailing Name: Not reported
Mailing Address: 10809 120TH AVE NE
Mailing City,St,Zip: KIRKLAND, WA 980330000
Gen County: Not reported
TSD EPA ID: CAD003963592
TSD County: Not reported
Waste Category: Other inorganic solid waste
Disposal Method: Recycler
Tons: .0600
Facility County: San Bernardino

Year: 1994
Gepaid: CAL000055261
Contact: Not reported
Telephone: 0000000000
Mailing Name: Not reported
Mailing Address: 10809 120TH AVE NE
Mailing City,St,Zip: KIRKLAND, WA 980330000
Gen County: Not reported
TSD EPA ID: CAD003963592
TSD County: Not reported
Waste Category: Metal sludge (Alkaline solution (pH >= 12.5) with metals)
Disposal Method: Recycler
Tons: .2000
Facility County: San Bernardino

Year: 1993
Gepaid: CAL000055261
Contact: Not reported
Telephone: 0000000000
Mailing Name: Not reported
Mailing Address: 10809 120TH AVE NE
Mailing City,St,Zip: KIRKLAND, WA 980330000
Gen County: Not reported
TSD EPA ID: CAD003963592
TSD County: Not reported
Waste Category: Metal sludge (Alkaline solution (pH >= 12.5) with metals)
Disposal Method: Recycler

Map ID	Site	Database(s)	EPA ID Number

PRICE CLUB # 106 (Continued) **S113042989**

Tons: 0.29999999999
Facility County: San Bernardino

Click this hyperlink while viewing on your computer to access additional CA_HAZNET: detail in the EDR Site Report.

---

200 **CSM BAKERY PRODUCTS** **RMP** **1014206743**
2111 WEST VALLEY BLVD. **N/A**
COLTON, CA 92324

Risk Management Plan (RMP) Facility Details:

Facility ID:	1000018876
LEPC city:	Region VI LEPC
Facility decimal latitude:	34.071944
Facility decimal longitude:	-117.364722
Is facility in county box:	T
LatLong method:	I4
LatLong description:	CE
Home page web address:	www.csmglobal.com
Facility telephone:	Not reported
Facility email:	Not reported
Facility DUNS #:	9648304
Parent's name:	CSM
Partner's name:	Not reported
Parent's DUNS #:	0
Partner's DUNS #:	0
Operator's name:	Raj Srinivas
Operator's telephone:	9098257343
Operator's address:	2111 West Valley Blvd.
Operators City,St,Zip:	Colton, CA 92324
RMP implementation contact:	Raj Srinivas
RMP contact title:	Plant Manager
Emergency contact:	Wayne Musselman
Emergency contact title:	Maintenance Manager
Emergency contact telephone:	9098257343
24 hour emergency telephone:	9092656991
Emergency contact ext/pin #:	157
Number of full time employees:	550
EPA ID:	Not reported
Facility ID provided by CEPPO:	100000164412
Is facility covered by OSHA PSM:	T
Is facility covered by EPCRA 302:	T
Is fac. covered by CAA Title V 112(2):	F
Clean air op. permit/State ID:	Not reported
Last safety insp. dat:	5/16/2010
Inspected by:	Cosco Fire
Is it OSHA approved with star/merit ranking:	False
Will RMP involve predictive filing:	False
Submission type:	Resubmission
RMP description:	Not reported
Facility has no accident hist. recs:	False
Foreign owner's address:	Not reported
Foreign owner's zip:	Not reported
Foreign owner's country:	Not reported
Claim # of employees as CBI:	False
Date RMP accepted by EPA:	1/4/2011
Date of error Report:	Not reported
Date RMP received:	1/4/2011

Map ID	Site	Database(s)	EPA ID Number

CSM BAKERY PRODUCTS (Continued) **1014206743**

Does RMP contain graphics files: False
Does RMP contain attachments: False
Was certification letter received: True
RMP submission method: RMP*eSubmit
Does RMP contain CBI substantiation: False
Does RMP contain electronic waiver: False
Date RMP postmarked: 1/4/2011
Is RMP complete: True
Date of de-registration: Not reported
Date de-registration is effective: Not reported
Aniversary date: 1/4/2016
Does RMP contain CBI data: False
Does RMP contain unsanitized CBI version: False
RMP version #: 1.0
FRS latitude: 34.07051
FRS longitude: -117.36537
FRS Description: PLANT ENTRANCE (GENERAL)
FRS Method: ADDRESS MATCHING-HOUSE NUMBER

Accident History Details:
Accident History ID: 1000014897
X: 1000018876
Accident Date: 8/26/2008
Accident Time: 1611
NAICS code: 31181
Accident release duration: 00849
Chemical released: Ammonia (anhydrous)
Flammable chemical name: Not reported
Quantity of chemical released in pounds: 1413
Percent weight of chemical released: 100
Release Event: Gas
Release Source: Pressure relief valves on the Evaporative Condenser
Wind speed: Not reported
Wind speed units: Not reported
Wind direction: Not reported
Temperature: Not reported
Stability class: Not reported
Precipitation was present: False
Weather was unknown: True
Num. of on-site workers killed: 0
Num. of responders killed: 0
Num. of public deaths: 0
Num. of on-site workers injured: 0
Num. of responders injured: 0
Num. of public injured: 0
Property damage in dollars: 10473
Num. of on-site deaths: 0
Num. of hospitalizations: 0
Num. of other medical treatments: 0
Num. of evacuated: 550
Num. of sheltered in place: 0
Off-site property damage in dollars: 0
Environmental damage: Not reported
Initiating event: a
Contributing factor: Equipment failure, Process design failure
Were offsite responders notified: Notified and Responded
Changes Made: Improved equipment, Revised maintenance

Map ID	Site	Database(s)	EPA ID Number

CSM BAKERY PRODUCTS (Continued) **1014206743**

Record contains CBI data: False

Process Details:
Process ID: 1000023025
NA & Industry Classification Sys.code(s): 31181
NAICS code description: Bread and Bakery Product Manufacturing
Optional facility description: Bakery Manufacturer
Program level: 3
Record contains CBI data: False

Process chemical(s):
Chemical name: Ammonia (anhydrous)
Process chemical qty in 100s lbs: 19000
Process flammable chemical name: Not reported

Process Toxic Alt. Releases:
Percent weight of chemical: Not reported
Physical state: Not reported
Analytical basic: Not reported
Scenario: Not reported
Quantity released in pounds: Not reported
Release duration in minutes: Not reported
Release rate in pounds per second: Not reported
Wind speed in meters/second: Not reported
Stability class: Not reported
Topography: Not reported
Distance to endpoint in miles: Not reported
Residential population: Not reported
Public receptors: Not reported
Environmental receptors: Not reported
Passive mitigation: Not reported
Active mitigation: Not reported

Process Toxics Worst Case:
Percent weight of chemical: Not reported
Physical state: Not reported
Analytical basic: Not reported
Scenario: Not reported
Quantity released in pounds: Not reported
Release duration in minutes: Not reported
Release rate in pounds per second: Not reported
Wind speed in meters/second: Not reported
Stability class: Not reported
Topography: Not reported
Distance to endpoint in miles: Not reported
Residential population: Not reported
Public receptors: Not reported
Environmental receptors: Not reported
Passive mitigation: Not reported

Process Flammables Alt. Releases:
Endpoint used: Not reported
LFL value: Not reported
Analytical basic: Not reported
Scenario: Not reported
Quantity released in pounds: Not reported
Distance to endpoint in miles: Not reported
Residential population: Not reported
Public receptors: Not reported

Map ID	Site	Database(s)	EPA ID Number

CSM BAKERY PRODUCTS (Continued) **1014206743**

Environmental receptors: Not reported
Passive mitigation: Not reported
Active mitigation: Not reported

Process Flammables Worst Case:
Analytical basic: Not reported
Quantity released in pounds: Not reported
Distance to endpoint in miles: Not reported
Residential population: Not reported
Public receptors: Not reported
Environmental receptors: Not reported
Passive mitigation: Not reported
Safety review date: Not reported
Most recent PHA date: Not reported
Process Hazard Analysis: Not reported
Expected PHA changes completion date: Not reported
Major Hazard: Not reported
Process Control: Not reported
Mitigation Systems: Not reported
Monitoring/Detection: Not reported
Changes since the last process hazard analysis: Not reported
Most recent review of op. procedures: Not reported
Most recent training progs review/update: Not reported
Training: Not reported
Competency testing: Not reported
Most recent maintenance review date: Not reported
Most recent equipment inspection date: Not reported
Equipment tested: Not reported
Most recent changes by mgmt: Not reported
Date of most recent review/update: Not reported
Date of pre-start review: Not reported
Most recent compliance audit date: Not reported
Expected date of audit completion: Not reported
Most recent incident investigation: Not reported
Expected date of investigation changes: Not reported
Date of participation plan review: Not reported
Date of hot work permit review: Not reported
Date of contractor safety review: Not reported
Date of contractor safety eval. review: Not reported
Record has CBI data: Not reported
Safety review date: Not reported
Federal Regulation: Not reported
Federal regulation comment: Not reported
Major Hazard: Not reported
Process Control: Not reported
Mitigation Systems: Not reported
Monitoring/Detection: Not reported
Changes since the last process hazard analysis: Not reported
Most recent hazard review/update: Not reported
Most recent review of op. procedures: Not reported
Most recent training progs review/update: Not reported
Expected completion of review changes: Not reported
Training: Not reported
Competency testing: Not reported
Most recent maintenance review date: Not reported
Most recent equipment inspection date: Not reported
Equipment tested: Not reported
Most recent compliance audit date: Not reported

Map ID	Site	Database(s)	EPA ID Number

CSM BAKERY PRODUCTS (Continued) **1014206743**

Expected date of audit completion: Not reported
Most recent incident investigation: Not reported
Expected date of investigation changes: Not reported
Record has CBI data: Not reported
Date of most recent changes: Not reported
Chemical name: Public OCA Chemical
Process chemical qty in 100s lbs: 0
Process flammable chemical name: Not reported

Process Toxic Alt. Releases:
Percent weight of chemical: Not reported
Physical state: c
Analytical basic: EPA's General Guidance on Risk Management Programs for Chemical Accident Prevention
Scenario: Not reported
Quantity released in pounds: Not reported
Release duration in minutes: Not reported
Release rate in pounds per second: Not reported
Wind speed in meters/second: 3
Stability class: D
Topography: a
Distance to endpoint in miles: Not reported
Residential population: Not reported
Public receptors: Not reported
Environmental receptors: Not reported
Passive mitigation: Not reported
Active mitigation: Emergency Procedures
Percent weight of chemical: Not reported
Physical state: c
Analytical basic: EPA's RMP Guidance for Ammonia Refrigeration Reference Tables or Equations
Scenario: Not reported
Quantity released in pounds: Not reported
Release duration in minutes: Not reported
Release rate in pounds per second: Not reported
Wind speed in meters/second: 3
Stability class: D
Topography: a
Distance to endpoint in miles: Not reported
Residential population: Not reported
Public receptors: Not reported
Environmental receptors: Not reported
Passive mitigation: Not reported
Active mitigation: Not reported

Process Toxics Worst Case:
Percent weight of chemical: Not reported
Physical state: Not reported
Analytical basic: Not reported
Scenario: Not reported
Quantity released in pounds: Not reported
Release duration in minutes: Not reported
Release rate in pounds per second: Not reported
Wind speed in meters/second: Not reported
Stability class: Not reported
Topography: Not reported
Distance to endpoint in miles: Not reported
Residential population: Not reported
Public receptors: Not reported
Environmental receptors: Not reported

Map ID	Site	Database(s)	EPA ID Number

CSM BAKERY PRODUCTS (Continued) **1014206743**

Passive mitigation: Not reported

Process Flammables Alt. Releases:
- Endpoint used: Not reported
- LFL value: Not reported
- Analytical basic: Not reported
- Scenario: Not reported
- Quantity released in pounds: Not reported
- Distance to endpoint in miles: Not reported
- Residential population: Not reported
- Public receptors: Not reported
- Environmental receptors: Not reported
- Passive mitigation: Not reported
- Active mitigation: Not reported

Process Flammables Worst Case:
- Analytical basic: Not reported
- Quantity released in pounds: Not reported
- Distance to endpoint in miles: Not reported
- Residential population: Not reported
- Public receptors: Not reported
- Environmental receptors: Not reported
- Passive mitigation: Not reported
- Safety review date: Not reported
- Most recent PHA date: Not reported
- Process Hazard Analysis: Not reported
- Expected PHA changes completion date: Not reported
- Major Hazard: Not reported
- Process Control: Not reported
- Mitigation Systems: Not reported
- Monitoring/Detection: Not reported
- Changes since the last process hazard analysis: Not reported
- Most recent review of op. procedures: Not reported
- Most recent training progs review/update: Not reported
- Training: Not reported
- Competency testing: Not reported
- Most recent maintenance review date: Not reported
- Most recent equipment inspection date: Not reported
- Equipment tested: Not reported
- Most recent changes by mgmt: Not reported
- Date of most recent review/update: Not reported
- Date of pre-start review: Not reported
- Most recent compliance audit date: Not reported
- Expected date of audit completion: Not reported
- Most recent incident investigation: Not reported
- Expected date of investigation changes: Not reported
- Date of participation plan review: Not reported
- Date of hot work permit review: Not reported
- Date of contractor safety review: Not reported
- Date of contractor safety eval. review: Not reported
- Record has CBI data: Not reported
- Safety review date: Not reported
- Federal Regulation: Not reported
- Federal regulation comment: Not reported
- Major Hazard: Not reported
- Process Control: Not reported
- Mitigation Systems: Not reported
- Monitoring/Detection: Not reported

Map ID	Site	Database(s)	EPA ID Number

CSM BAKERY PRODUCTS (Continued) **1014206743**

Changes since the last process hazard analysis: Not reported
Most recent hazard review/update: Not reported
Most recent review of op. procedures: Not reported
Most recent training progs review/update: Not reported
Expected completion of review changes: Not reported
Training: Not reported
Competency testing: Not reported
Most recent maintenance review date: Not reported
Most recent equipment inspection date: Not reported
Equipment tested: Not reported
Most recent compliance audit date: Not reported
Expected date of audit completion: Not reported
Most recent incident investigation: Not reported
Expected date of investigation changes: Not reported
Record has CBI data: Not reported
Date of most recent changes: Not reported
Process ID: 1000023026
NA & Industry Classification Sys.code(s): 31181
NAICS code description: Bread and Bakery Product Manufacturing
Optional facility description: Bakery Manufacturer
Program level: 3
Record contains CBI data: False

Process chemical(s):
Chemical name: Ammonia (anhydrous)
Process chemical qty in 100s lbs: 22000
Process flammable chemical name: Not reported

Process Toxic Alt. Releases:
Percent weight of chemical: Not reported
Physical state: Not reported
Analytical basic: Not reported
Scenario: Not reported
Quantity released in pounds: Not reported
Release duration in minutes: Not reported
Release rate in pounds per second: Not reported
Wind speed in meters/second: Not reported
Stability class: Not reported
Topography: Not reported
Distance to endpoint in miles: Not reported
Residential population: Not reported
Public receptors: Not reported
Environmental receptors: Not reported
Passive mitigation: Not reported
Active mitigation: Not reported

Process Toxics Worst Case:
Percent weight of chemical: Not reported
Physical state: Not reported
Analytical basic: Not reported
Scenario: Not reported
Quantity released in pounds: Not reported
Release duration in minutes: Not reported
Release rate in pounds per second: Not reported
Wind speed in meters/second: Not reported
Stability class: Not reported
Topography: Not reported
Distance to endpoint in miles: Not reported
Residential population: Not reported

Map ID	Site	Database(s)	EPA ID Number

CSM BAKERY PRODUCTS (Continued) **1014206743**

Public receptors: Not reported
Environmental receptors: Not reported
Passive mitigation: Not reported

Process Flammables Alt. Releases:
Endpoint used: Not reported
LFL value: Not reported
Analytical basic: Not reported
Scenario: Not reported
Quantity released in pounds: Not reported
Distance to endpoint in miles: Not reported
Residential population: Not reported
Public receptors: Not reported
Environmental receptors: Not reported
Passive mitigation: Not reported
Active mitigation: Not reported

Process Flammables Worst Case:
Analytical basic: Not reported
Quantity released in pounds: Not reported
Distance to endpoint in miles: Not reported
Residential population: Not reported
Public receptors: Not reported
Environmental receptors: Not reported
Passive mitigation: Not reported
Safety review date: Not reported
Most recent PHA date: Not reported
Process Hazard Analysis: Not reported
Expected PHA changes completion date: Not reported
Major Hazard: Not reported
Process Control: Not reported
Mitigation Systems: Not reported
Monitoring/Detection: Not reported
Changes since the last process hazard analysis: Not reported
Most recent review of op. procedures: Not reported
Most recent training progs review/update: Not reported
Training: Not reported
Competency testing: Not reported
Most recent maintenance review date: Not reported
Most recent equipment inspection date: Not reported
Equipment tested: Not reported
Most recent changes by mgmt: Not reported
Date of most recent review/update: Not reported
Date of pre-start review: Not reported
Most recent compliance audit date: Not reported
Expected date of audit completion: Not reported
Most recent incident investigation: Not reported
Expected date of investigation changes: Not reported
Date of participation plan review: Not reported
Date of hot work permit review: Not reported
Date of contractor safety review: Not reported
Date of contractor safety eval. review: Not reported
Record has CBI data: Not reported
Safety review date: Not reported
Federal Regulation: Not reported
Federal regulation comment: Not reported
Major Hazard: Not reported
Process Control: Not reported

Map ID	Site	Database(s)	EPA ID Number

CSM BAKERY PRODUCTS (Continued) **1014206743**

Mitigation Systems: Not reported
Monitoring/Detection: Not reported
Changes since the last process hazard analysis: Not reported
Most recent hazard review/update: Not reported
Most recent review of op. procedures: Not reported
Most recent training progs review/update: Not reported
Expected completion of review changes: Not reported
Training: Not reported
Competency testing: Not reported
Most recent maintenance review date: Not reported
Most recent equipment inspection date: Not reported
Equipment tested: Not reported
Most recent compliance audit date: Not reported
Expected date of audit completion: Not reported
Most recent incident investigation: Not reported
Expected date of investigation changes: Not reported
Record has CBI data: Not reported
Date of most recent changes: Not reported
Chemical name: Public OCA Chemical
Process chemical qty in 100s lbs: 0
Process flammable chemical name: Not reported

Process Toxic Alt. Releases:
Percent weight of chemical: Not reported
Physical state: Not reported
Analytical basic: Not reported
Scenario: Not reported
Quantity released in pounds: Not reported
Release duration in minutes: Not reported
Release rate in pounds per second: Not reported
Wind speed in meters/second: Not reported
Stability class: Not reported
Topography: Not reported
Distance to endpoint in miles: Not reported
Residential population: Not reported
Public receptors: Not reported
Environmental receptors: Not reported
Passive mitigation: Not reported
Active mitigation: Not reported

Process Toxics Worst Case:
Percent weight of chemical: Not reported
Physical state: c
Analytical basic: EPA's General Guidance on Risk Management Programs for Chemical Accident Prevention
Scenario: Not reported
Quantity released in pounds: Not reported
Release duration in minutes: 10
Release rate in pounds per second: Not reported
Wind speed in meters/second: 1.5
Stability class: F
Topography: a
Distance to endpoint in miles: Not reported
Residential population: Not reported
Public receptors: Not reported
Environmental receptors: Not reported
Passive mitigation: Enclosures

Process Flammables Alt. Releases:
Endpoint used: Not reported

Map ID	Site	Database(s)	EPA ID Number
	CSM BAKERY PRODUCTS (Continued)		**1014206743**

LFL value: Not reported
Analytical basic: Not reported
Scenario: Not reported
Quantity released in pounds: Not reported
Distance to endpoint in miles: Not reported
Residential population: Not reported
Public receptors: Not reported
Environmental receptors: Not reported
Passive mitigation: Not reported
Active mitigation: Not reported

Process Flammables Worst Case:
Analytical basic: Not reported
Quantity released in pounds: Not reported
Distance to endpoint in miles: Not reported
Residential population: Not reported
Public receptors: Not reported
Environmental receptors: Not reported
Passive mitigation: Not reported
Safety review date: Not reported
Most recent PHA date: Not reported
Process Hazard Analysis: Not reported
Expected PHA changes completion date: Not reported
Major Hazard: Not reported
Process Control: Not reported
Mitigation Systems: Not reported
Monitoring/Detection: Not reported
Changes since the last process hazard analysis: Not reported
Most recent review of op. procedures: Not reported
Most recent training progs review/update: Not reported
Training: Not reported
Competency testing: Not reported
Most recent maintenance review date: Not reported
Most recent equipment inspection date: Not reported
Equipment tested: Not reported
Most recent changes by mgmt: Not reported
Date of most recent review/update: Not reported
Date of pre-start review: Not reported
Most recent compliance audit date: Not reported
Expected date of audit completion: Not reported
Most recent incident investigation: Not reported
Expected date of investigation changes: Not reported
Date of participation plan review: Not reported
Date of hot work permit review: Not reported
Date of contractor safety review: Not reported
Date of contractor safety eval. review: Not reported
Record has CBI data: Not reported
Safety review date: Not reported
Federal Regulation: Not reported
Federal regulation comment: Not reported
Major Hazard: Not reported
Process Control: Not reported
Mitigation Systems: Not reported
Monitoring/Detection: Not reported
Changes since the last process hazard analysis: Not reported
Most recent hazard review/update: Not reported
Most recent review of op. procedures: Not reported
Most recent training progs review/update: Not reported

Map ID	Site	Database(s)	EPA ID Number

CSM BAKERY PRODUCTS (Continued) **1014206743**

Expected completion of review changes:	Not reported
Training:	Not reported
Competency testing:	Not reported
Most recent maintenance review date:	Not reported
Most recent equipment inspection date:	Not reported
Equipment tested:	Not reported
Most recent compliance audit date:	Not reported
Expected date of audit completion:	Not reported
Most recent incident investigation:	Not reported
Expected date of investigation changes:	Not reported
Record has CBI data:	Not reported
Date of most recent changes:	Not reported

Emergency Response Details:

ER plan:	Not reported
ER plan most recent review date:	Not reported
ER plan most recent employee training date:	Not reported
Local agency coordinating ER plan:	San Bernardino County Fire Dept.
Telephone of the coordinating local agency:	9093874631
Federal regulation:	True
OSHA 1910 120:	False
SPCC:	False
RCRA:	False
OPA 90:	False
EPCRA:	True
Other Regulations:	Not reported

Risk Management Plan (RMP) Facility Details:

Facility ID:	1000024181
LEPC city:	Region VI LEPC
Facility decimal latitude:	34.071944
Facility decimal longitude:	-117.364722
Is facility in county box:	T
LatLong method:	I4
LatLong description:	CE
Home page web address:	www.csmglobal.com
Facility telephone:	Not reported
Facility email:	Not reported
Facility DUNS #:	9648304
Parent's name:	CSM
Partner's name:	Not reported
Parent's DUNS #:	0
Partner's DUNS #:	0
Operator's name:	CSM Bakery Products
Operator's telephone:	9098257343
Operator's address:	2111 West Valley Blvd.
Operators City,St,Zip:	Colton, CA 92324
RMP implementation contact:	Wayne Musselman
RMP contact title:	Maintenance Manager
Emergency contact:	Wayne Musselman
Emergency contact title:	Maintenance Manager
Emergency contact telephone:	9098257343
24 hour emergency telephone:	9099539119
Emergency contact ext/pin #:	Not reported
Number of full time employees:	550
EPA ID:	Not reported
Facility ID provided by CEPPO:	100000164412

Map ID	Site	Database(s)	EPA ID Number

CSM BAKERY PRODUCTS (Continued) **1014206743**

Is facility covered by OSHA PSM: T
Is facility covered by EPCRA 302: T
Is fac. covered by CAA Title V 112(2): F
Clean air op. permit/State ID: Not reported
Last safety insp. dat: 6/30/2011
Inspected by: San Bernardino County Fire Department
Is it OSHA approved with star/merit ranking: False
Will RMP involve predictive filing: False
Submission type: Resubmission
RMP description: Not reported
Facility has no accident hist. recs: False
Foreign owner's address: Not reported
Foreign owner's zip: Not reported
Foreign owner's country: Not reported
Claim # of employees as CBI: False
Date RMP accepted by EPA: 11/11/2011
Date of error Report: Not reported
Date RMP received: 11/11/2011
Does RMP contain graphics files: False
Does RMP contain attachments: False
Was certification letter received: True
RMP submission method: RMP*eSubmit
Does RMP contain CBI substantiation: False
Does RMP contain electronic waiver: False
Date RMP postmarked: 11/11/2011
Is RMP complete: True
Date of de-registration: Not reported
Date de-registration is effective: Not reported
Aniversary date: 11/11/2016
Does RMP contain CBI data: False
Does RMP contain unsanitized CBI version: False
RMP version #: 1.0
FRS latitude: 34.07051
FRS longitude: -117.36537
FRS Description: PLANT ENTRANCE (GENERAL)
FRS Method: ADDRESS MATCHING-HOUSE NUMBER

Accident History Details:
Accident History ID: 1000019797
X: 1000024181
Accident Date: 8/26/2008
Accident Time: 1611
NAICS code: 31181
Accident release duration: 00849
Chemical released: Ammonia (anhydrous)
Flammable chemical name: Not reported
Quantity of chemical released in pounds: 1413
Percent weight of chemical released: 100
Release Event: Gas
Release Source: Pressure relief valves on the Evaporative Condenser
Wind speed: Not reported
Wind speed units: Not reported
Wind direction: Not reported
Temperature: Not reported
Stability class: Not reported
Precipitation was present: False
Weather was unknown: True

Map ID	Site	Database(s)	EPA ID Number

CSM BAKERY PRODUCTS (Continued) **1014206743**

Num. of on-site workers killed:	0
Num. of responders killed:	0
Num. of public deaths:	0
Num. of on-site workers injured:	0
Num. of responders injured:	0
Num. of public injured:	0
Property damage in dollars:	10473
Num. of on-site deaths:	0
Num. of hospitalizations:	0
Num. of other medical treatments:	0
Num. of evacuated:	550
Num. of sheltered in place:	0
Off-site property damage in dollars:	0
Environmental damage:	Not reported
Initiating event:	a
Contributing factor:	Equipment failure, Process design failure
Were offsite responders notified:	Notified and Responded
Changes Made:	Improved equipment, Revised maintenance
Record contains CBI data:	False

Process Details:

Process ID:	1000029589
NA & Industry Classification Sys.code(s):	31181
NAICS code description:	Bread and Bakery Product Manufacturing
Optional facility description:	Bakery Manufacturer
Program level:	3
Record contains CBI data:	False

Process chemical(s):

Chemical name:	Ammonia (anhydrous)
Process chemical qty in 100s lbs:	19000
Process flammable chemical name:	Not reported

Process Toxic Alt. Releases:

Percent weight of chemical:	Not reported
Physical state:	Not reported
Analytical basic:	Not reported
Scenario:	Not reported
Quantity released in pounds:	Not reported
Release duration in minutes:	Not reported
Release rate in pounds per second:	Not reported
Wind speed in meters/second:	Not reported
Stability class:	Not reported
Topography:	Not reported
Distance to endpoint in miles:	Not reported
Residential population:	Not reported
Public receptors:	Not reported
Environmental receptors:	Not reported
Passive mitigation:	Not reported
Active mitigation:	Not reported

Process Toxics Worst Case:

Percent weight of chemical:	Not reported
Physical state:	Not reported
Analytical basic:	Not reported
Scenario:	Not reported
Quantity released in pounds:	Not reported
Release duration in minutes:	Not reported

Map ID	Site	Database(s)	EPA ID Number

CSM BAKERY PRODUCTS (Continued) **1014206743**

Release rate in pounds per second: Not reported
Wind speed in meters/second: Not reported
Stability class: Not reported
Topography: Not reported
Distance to endpoint in miles: Not reported
Residential population: Not reported
Public receptors: Not reported
Environmental receptors: Not reported
Passive mitigation: Not reported

Process Flammables Alt. Releases:
Endpoint used: Not reported
LFL value: Not reported
Analytical basic: Not reported
Scenario: Not reported
Quantity released in pounds: Not reported
Distance to endpoint in miles: Not reported
Residential population: Not reported
Public receptors: Not reported
Environmental receptors: Not reported
Passive mitigation: Not reported
Active mitigation: Not reported

Process Flammables Worst Case:
Analytical basic: Not reported
Quantity released in pounds: Not reported
Distance to endpoint in miles: Not reported
Residential population: Not reported
Public receptors: Not reported
Environmental receptors: Not reported
Passive mitigation: Not reported
Safety review date: Not reported
Most recent PHA date: Not reported
Process Hazard Analysis: Not reported
Expected PHA changes completion date: Not reported
Major Hazard: Not reported
Process Control: Not reported
Mitigation Systems: Not reported
Monitoring/Detection: Not reported
Changes since the last process hazard analysis: Not reported
Most recent review of op. procedures: Not reported
Most recent training progs review/update: Not reported
Training: Not reported
Competency testing: Not reported
Most recent maintenance review date: Not reported
Most recent equipment inspection date: Not reported
Equipment tested: Not reported
Most recent changes by mgmt: Not reported
Date of most recent review/update: Not reported
Date of pre-start review: Not reported
Most recent compliance audit date: Not reported
Expected date of audit completion: Not reported
Most recent incident investigation: Not reported
Expected date of investigation changes: Not reported
Date of participation plan review: Not reported
Date of hot work permit review: Not reported
Date of contractor safety review: Not reported
Date of contractor safety eval. review: Not reported

Map ID	Site	Database(s)	EPA ID Number

CSM BAKERY PRODUCTS (Continued) **1014206743**

Record has CBI data: Not reported
Safety review date: Not reported
Federal Regulation: Not reported
Federal regulation comment: Not reported
Major Hazard: Not reported
Process Control: Not reported
Mitigation Systems: Not reported
Monitoring/Detection: Not reported
Changes since the last process hazard analysis: Not reported
Most recent hazard review/update: Not reported
Most recent review of op. procedures: Not reported
Most recent training progs review/update: Not reported
Expected completion of review changes: Not reported
Training: Not reported
Competency testing: Not reported
Most recent maintenance review date: Not reported
Most recent equipment inspection date: Not reported
Equipment tested: Not reported
Most recent compliance audit date: Not reported
Expected date of audit completion: Not reported
Most recent incident investigation: Not reported
Expected date of investigation changes: Not reported
Record has CBI data: Not reported
Date of most recent changes: Not reported
Chemical name: Public OCA Chemical
Process chemical qty in 100s lbs: 0
Process flammable chemical name: Not reported

Process Toxic Alt. Releases:
Percent weight of chemical: Not reported
Physical state: c
Analytical basic: EPA's General Guidance on Risk Management Programs for Chemical Accident Prevention
Scenario: Not reported
Quantity released in pounds: Not reported
Release duration in minutes: Not reported
Release rate in pounds per second: Not reported
Wind speed in meters/second: 3
Stability class: D
Topography: a
Distance to endpoint in miles: Not reported
Residential population: Not reported
Public receptors: Not reported
Environmental receptors: Not reported
Passive mitigation: Not reported
Active mitigation: Emergency shutdown, Emergency Procedures
Percent weight of chemical: Not reported
Physical state: c
Analytical basic: EPA's RMP Guidance for Ammonia Refrigeration Reference Tables or Equations
Scenario: Not reported
Quantity released in pounds: Not reported
Release duration in minutes: Not reported
Release rate in pounds per second: Not reported
Wind speed in meters/second: 3
Stability class: D
Topography: a
Distance to endpoint in miles: Not reported
Residential population: Not reported
Public receptors: Not reported

Map ID	Site	Database(s)	EPA ID Number

CSM BAKERY PRODUCTS (Continued) **1014206743**

Environmental receptors: Not reported
Passive mitigation: Not reported
Active mitigation: Emergency shutdown, Emergency Procedures

Process Toxics Worst Case:
Percent weight of chemical: Not reported
Physical state: Not reported
Analytical basic: Not reported
Scenario: Not reported
Quantity released in pounds: Not reported
Release duration in minutes: Not reported
Release rate in pounds per second: Not reported
Wind speed in meters/second: Not reported
Stability class: Not reported
Topography: Not reported
Distance to endpoint in miles: Not reported
Residential population: Not reported
Public receptors: Not reported
Environmental receptors: Not reported
Passive mitigation: Not reported

Process Flammables Alt. Releases:
Endpoint used: Not reported
LFL value: Not reported
Analytical basic: Not reported
Scenario: Not reported
Quantity released in pounds: Not reported
Distance to endpoint in miles: Not reported
Residential population: Not reported
Public receptors: Not reported
Environmental receptors: Not reported
Passive mitigation: Not reported
Active mitigation: Not reported

Process Flammables Worst Case:
Analytical basic: Not reported
Quantity released in pounds: Not reported
Distance to endpoint in miles: Not reported
Residential population: Not reported
Public receptors: Not reported
Environmental receptors: Not reported
Passive mitigation: Not reported
Safety review date: Not reported
Most recent PHA date: Not reported
Process Hazard Analysis: Not reported
Expected PHA changes completion date: Not reported
Major Hazard: Not reported
Process Control: Not reported
Mitigation Systems: Not reported
Monitoring/Detection: Not reported
Changes since the last process hazard analysis: Not reported
Most recent review of op. procedures: Not reported
Most recent training progs review/update: Not reported
Training: Not reported
Competency testing: Not reported
Most recent maintenance review date: Not reported
Most recent equipment inspection date: Not reported
Equipment tested: Not reported
Most recent changes by mgmt: Not reported

Map ID	Site	Database(s)	EPA ID Number

CSM BAKERY PRODUCTS (Continued) **1014206743**

Date of most recent review/update: Not reported
Date of pre-start review: Not reported
Most recent compliance audit date: Not reported
Expected date of audit completion: Not reported
Most recent incident investigation: Not reported
Expected date of investigation changes: Not reported
Date of participation plan review: Not reported
Date of hot work permit review: Not reported
Date of contractor safety review: Not reported
Date of contractor safety eval. review: Not reported
Record has CBI data: Not reported
Safety review date: Not reported
Federal Regulation: Not reported
Federal regulation comment: Not reported
Major Hazard: Not reported
Process Control: Not reported
Mitigation Systems: Not reported
Monitoring/Detection: Not reported
Changes since the last process hazard analysis: Not reported
Most recent hazard review/update: Not reported
Most recent review of op. procedures: Not reported
Most recent training progs review/update: Not reported
Expected completion of review changes: Not reported
Training: Not reported
Competency testing: Not reported
Most recent maintenance review date: Not reported
Most recent equipment inspection date: Not reported
Equipment tested: Not reported
Most recent compliance audit date: Not reported
Expected date of audit completion: Not reported
Most recent incident investigation: Not reported
Expected date of investigation changes: Not reported
Record has CBI data: Not reported
Date of most recent changes: Not reported
Process ID: 1000029590
NA & Industry Classification Sys.code(s): 31181
NAICS code description: Bread and Bakery Product Manufacturing
Optional facility description: Bakery Manufacturer
Program level: 3
Record contains CBI data: False

Process chemical(s):
Chemical name: Ammonia (anhydrous)
Process chemical qty in 100s lbs: 23000
Process flammable chemical name: Not reported

Process Toxic Alt. Releases:
Percent weight of chemical: Not reported
Physical state: Not reported
Analytical basic: Not reported
Scenario: Not reported
Quantity released in pounds: Not reported
Release duration in minutes: Not reported
Release rate in pounds per second: Not reported
Wind speed in meters/second: Not reported
Stability class: Not reported
Topography: Not reported
Distance to endpoint in miles: Not reported

Map ID	Site	Database(s)	EPA ID Number

CSM BAKERY PRODUCTS (Continued) **1014206743**

Residential population: Not reported
Public receptors: Not reported
Environmental receptors: Not reported
Passive mitigation: Not reported
Active mitigation: Not reported

Process Toxics Worst Case:
Percent weight of chemical: Not reported
Physical state: Not reported
Analytical basic: Not reported
Scenario: Not reported
Quantity released in pounds: Not reported
Release duration in minutes: Not reported
Release rate in pounds per second: Not reported
Wind speed in meters/second: Not reported
Stability class: Not reported
Topography: Not reported
Distance to endpoint in miles: Not reported
Residential population: Not reported
Public receptors: Not reported
Environmental receptors: Not reported
Passive mitigation: Not reported

Process Flammables Alt. Releases:
Endpoint used: Not reported
LFL value: Not reported
Analytical basic: Not reported
Scenario: Not reported
Quantity released in pounds: Not reported
Distance to endpoint in miles: Not reported
Residential population: Not reported
Public receptors: Not reported
Environmental receptors: Not reported
Passive mitigation: Not reported
Active mitigation: Not reported

Process Flammables Worst Case:
Analytical basic: Not reported
Quantity released in pounds: Not reported
Distance to endpoint in miles: Not reported
Residential population: Not reported
Public receptors: Not reported
Environmental receptors: Not reported
Passive mitigation: Not reported
Safety review date: Not reported
Most recent PHA date: Not reported
Process Hazard Analysis: Not reported
Expected PHA changes completion date: Not reported
Major Hazard: Not reported
Process Control: Not reported
Mitigation Systems: Not reported
Monitoring/Detection: Not reported
Changes since the last process hazard analysis: Not reported
Most recent review of op. procedures: Not reported
Most recent training progs review/update: Not reported
Training: Not reported
Competency testing: Not reported
Most recent maintenance review date: Not reported
Most recent equipment inspection date: Not reported

Map ID	Site	Database(s)	EPA ID Number

CSM BAKERY PRODUCTS (Continued) **1014206743**

Equipment tested: Not reported
Most recent changes by mgmt: Not reported
Date of most recent review/update: Not reported
Date of pre-start review: Not reported
Most recent compliance audit date: Not reported
Expected date of audit completion: Not reported
Most recent incident investigation: Not reported
Expected date of investigation changes: Not reported
Date of participation plan review: Not reported
Date of hot work permit review: Not reported
Date of contractor safety review: Not reported
Date of contractor safety eval. review: Not reported
Record has CBI data: Not reported
Safety review date: Not reported
Federal Regulation: Not reported
Federal regulation comment: Not reported
Major Hazard: Not reported
Process Control: Not reported
Mitigation Systems: Not reported
Monitoring/Detection: Not reported
Changes since the last process hazard analysis: Not reported
Most recent hazard review/update: Not reported
Most recent review of op. procedures: Not reported
Most recent training progs review/update: Not reported
Expected completion of review changes: Not reported
Training: Not reported
Competency testing: Not reported
Most recent maintenance review date: Not reported
Most recent equipment inspection date: Not reported
Equipment tested: Not reported
Most recent compliance audit date: Not reported
Expected date of audit completion: Not reported
Most recent incident investigation: Not reported
Expected date of investigation changes: Not reported
Record has CBI data: Not reported
Date of most recent changes: Not reported
Chemical name: Public OCA Chemical
Process chemical qty in 100s lbs: 0
Process flammable chemical name: Not reported

Process Toxic Alt. Releases:
Percent weight of chemical: Not reported
Physical state: Not reported
Analytical basic: Not reported
Scenario: Not reported
Quantity released in pounds: Not reported
Release duration in minutes: Not reported
Release rate in pounds per second: Not reported
Wind speed in meters/second: Not reported
Stability class: Not reported
Topography: Not reported
Distance to endpoint in miles: Not reported
Residential population: Not reported
Public receptors: Not reported
Environmental receptors: Not reported
Passive mitigation: Not reported
Active mitigation: Not reported

Map ID	Site	Database(s)	EPA ID Number

CSM BAKERY PRODUCTS (Continued) **1014206743**

Process Toxics Worst Case:

Percent weight of chemical:	Not reported
Physical state:	c
Analytical basic:	EPA's General Guidance on Risk Management Programs for Chemical Accident Prevention
Scenario:	Not reported
Quantity released in pounds:	Not reported
Release duration in minutes:	10
Release rate in pounds per second:	Not reported
Wind speed in meters/second:	1.5
Stability class:	F
Topography:	a
Distance to endpoint in miles:	Not reported
Residential population:	Not reported
Public receptors:	Not reported
Environmental receptors:	Not reported
Passive mitigation:	Enclosures

Process Flammables Alt. Releases:

Endpoint used:	Not reported
LFL value:	Not reported
Analytical basic:	Not reported
Scenario:	Not reported
Quantity released in pounds:	Not reported
Distance to endpoint in miles:	Not reported
Residential population:	Not reported
Public receptors:	Not reported
Environmental receptors:	Not reported
Passive mitigation:	Not reported
Active mitigation:	Not reported

Process Flammables Worst Case:

Analytical basic:	Not reported
Quantity released in pounds:	Not reported
Distance to endpoint in miles:	Not reported
Residential population:	Not reported
Public receptors:	Not reported
Environmental receptors:	Not reported
Passive mitigation:	Not reported
Safety review date:	Not reported
Most recent PHA date:	Not reported
Process Hazard Analysis:	Not reported
Expected PHA changes completion date:	Not reported
Major Hazard:	Not reported
Process Control:	Not reported
Mitigation Systems:	Not reported
Monitoring/Detection:	Not reported
Changes since the last process hazard analysis:	Not reported
Most recent review of op. procedures:	Not reported
Most recent training progs review/update:	Not reported
Training:	Not reported
Competency testing:	Not reported
Most recent maintenance review date:	Not reported
Most recent equipment inspection date:	Not reported
Equipment tested:	Not reported
Most recent changes by mgmt:	Not reported
Date of most recent review/update:	Not reported
Date of pre-start review:	Not reported
Most recent compliance audit date:	Not reported

Map ID	Site	Database(s)	EPA ID Number

CSM BAKERY PRODUCTS (Continued) **1014206743**

Expected date of audit completion:	Not reported
Most recent incident investigation:	Not reported
Expected date of investigation changes:	Not reported
Date of participation plan review:	Not reported
Date of hot work permit review:	Not reported
Date of contractor safety review:	Not reported
Date of contractor safety eval. review:	Not reported
Record has CBI data:	Not reported
Safety review date:	Not reported
Federal Regulation:	Not reported
Federal regulation comment:	Not reported
Major Hazard:	Not reported
Process Control:	Not reported
Mitigation Systems:	Not reported
Monitoring/Detection:	Not reported
Changes since the last process hazard analysis:	Not reported
Most recent hazard review/update:	Not reported
Most recent review of op. procedures:	Not reported
Most recent training progs review/update:	Not reported
Expected completion of review changes:	Not reported
Training:	Not reported
Competency testing:	Not reported
Most recent maintenance review date:	Not reported
Most recent equipment inspection date:	Not reported
Equipment tested:	Not reported
Most recent compliance audit date:	Not reported
Expected date of audit completion:	Not reported
Most recent incident investigation:	Not reported
Expected date of investigation changes:	Not reported
Record has CBI data:	Not reported
Date of most recent changes:	Not reported

Emergency Response Details:

ER plan:	Not reported
ER plan most recent review date:	Not reported
ER plan most recent employee training date:	Not reported
Local agency coordinating ER plan:	San Bernardino County Fire Dept.
Telephone of the coordinating local agency:	9093874631
Federal regulation:	True
OSHA 1910 120:	False
SPCC:	False
RCRA:	False
OPA 90:	False
EPCRA:	True
Other Regulations:	Not reported

Risk Management Plan (RMP) Facility Details:

Facility ID:	53379
LEPC city:	Region VI LEPC
Facility decimal latitude:	34.071944
Facility decimal longitude:	-117.364722
Is facility in county box:	T
LatLong method:	I4
LatLong description:	CE
Home page web address:	www.csmglobal.com
Facility telephone:	Not reported
Facility email:	Not reported

Map ID	Site	Database(s)	EPA ID Number

CSM BAKERY PRODUCTS (Continued) **1014206743**

Facility DUNS #:	9648304
Parent's name:	CSM
Partner's name:	Not reported
Parent's DUNS #:	0
Partner's DUNS #:	0
Operator's name:	Scott Buchele
Operator's telephone:	9098257343
Operator's address:	2111 West Valley Blvd.
Operators City,St,Zip:	Colton, CA 92324
RMP implementation contact:	Scott Buchele
RMP contact title:	Director of Operations
Emergency contact:	Wayne Musselman
Emergency contact title:	Maintenance Manager
Emergency contact telephone:	9098257343
24 hour emergency telephone:	9092656991
Emergency contact ext/pin #:	111
Number of full time employees:	550
EPA ID:	Not reported
Facility ID provided by CEPPO:	100000164412
Is facility covered by OSHA PSM:	T
Is facility covered by EPCRA 302:	T
Is fac. covered by CAA Title V 112(2):	F
Clean air op. permit/State ID:	Not reported
Last safety insp. dat:	5/6/2007
Inspected by:	City Fire Department
Is it OSHA approved with star/merit ranking:	False
Will RMP involve predictive filing:	False
Submission type:	Correction
RMP description:	2006 Update 12/06
Facility has no accident hist. recs:	False
Foreign owner's address:	Not reported
Foreign owner's zip:	Not reported
Foreign owner's country:	Not reported
Claim # of employees as CBI:	False
Date RMP accepted by EPA:	8/27/2010
Date of error Report:	Not reported
Date RMP received:	1/13/2009
Does RMP contain graphics files:	False
Does RMP contain attachments:	False
Was certification letter received:	True
RMP submission method:	RMP*Submit
Does RMP contain CBI substantiation:	False
Does RMP contain electronic waiver:	False
Date RMP postmarked:	1/12/2009
Is RMP complete:	True
Date of de-registration:	Not reported
Date de-registration is effective:	Not reported
Aniversary date:	6/20/2012
Does RMP contain CBI data:	False
Does RMP contain unsanitized CBI version:	False
RMP version #:	3.8
FRS latitude:	34.07051
FRS longitude:	-117.36537
FRS Description:	PLANT ENTRANCE (GENERAL)
FRS Method:	ADDRESS MATCHING-HOUSE NUMBER

Map ID	Site	Database(s)	EPA ID Number

CSM BAKERY PRODUCTS (Continued) **1014206743**

Accident History Details:

Accident History ID:	8636
X:	53379
Accident Date:	3/17/2002
Accident Time:	1817
NAICS code:	31181
Accident release duration:	00643
Chemical released:	Ammonia (anhydrous)
Flammable chemical name:	Not reported
Quantity of chemical released in pounds:	1000
Percent weight of chemical released:	100
Release Event:	Gas, Spill
Release Source:	Storage Vessel, Valve
Wind speed:	Not reported
Wind speed units:	c
Wind direction:	Not reported
Temperature:	Not reported
Stability class:	Not reported
Precipitation was present:	False
Weather was unknown:	True
Num. of on-site workers killed:	0
Num. of responders killed:	0
Num. of public deaths:	0
Num. of on-site workers injured:	0
Num. of responders injured:	0
Num. of public injured:	0
Property damage in dollars:	0
Num. of on-site deaths:	0
Num. of hospitalizations:	0
Num. of other medical treatments:	0
Num. of evacuated:	0
Num. of sheltered in place:	0
Off-site property damage in dollars:	0
Environmental damage:	Not reported
Initiating event:	a
Contributing factor:	Equipment failure, Human error, Process design failure, Unsuitable equipment
Were offsite responders notified:	Notified and Responded
Changes Made:	Improved equipment, Revised maintenance
Record contains CBI data:	False

Process Details:

Process ID:	77827
NA & Industry Classification Sys.code(s):	31181
NAICS code description:	Bread and Bakery Product Manufacturing
Optional facility description:	Bakery Manufacturer
Program level:	3
Record contains CBI data:	False

Process chemical(s):

Chemical name:	Public OCA Chemical
Process chemical qty in 100s lbs:	0
Process flammable chemical name:	Not reported

Process Toxic Alt. Releases:

Percent weight of chemical:	Not reported
Physical state:	c
Analytical basic:	EPA’s General Guidance on Risk Management Programs for Chemical Accident Prevention

Map ID	Site	Database(s)	EPA ID Number

CSM BAKERY PRODUCTS (Continued) **1014206743**

Scenario:	Not reported
Quantity released in pounds:	Not reported
Release duration in minutes:	Not reported
Release rate in pounds per second:	Not reported
Wind speed in meters/second:	3
Stability class:	D
Topography:	a
Distance to endpoint in miles:	Not reported
Residential population:	Not reported
Public receptors:	Not reported
Environmental receptors:	Not reported
Passive mitigation:	Not reported
Active mitigation:	Emergency Procedures
Percent weight of chemical:	Not reported
Physical state:	c
Analytical basic:	EPA’s RMP Guidance for Ammonia Refrigeration Reference Tables or Equations
Scenario:	Not reported
Quantity released in pounds:	Not reported
Release duration in minutes:	Not reported
Release rate in pounds per second:	Not reported
Wind speed in meters/second:	3
Stability class:	D
Topography:	a
Distance to endpoint in miles:	Not reported
Residential population:	Not reported
Public receptors:	Not reported
Environmental receptors:	Not reported
Passive mitigation:	Not reported
Active mitigation:	Not reported

Process Toxics Worst Case:

Percent weight of chemical:	Not reported
Physical state:	Not reported
Analytical basic:	Not reported
Scenario:	Not reported
Quantity released in pounds:	Not reported
Release duration in minutes:	Not reported
Release rate in pounds per second:	Not reported
Wind speed in meters/second:	Not reported
Stability class:	Not reported
Topography:	Not reported
Distance to endpoint in miles:	Not reported
Residential population:	Not reported
Public receptors:	Not reported
Environmental receptors:	Not reported
Passive mitigation:	Not reported

Process Flammables Alt. Releases:

Endpoint used:	Not reported
LFL value:	Not reported
Analytical basic:	Not reported
Scenario:	Not reported
Quantity released in pounds:	Not reported
Distance to endpoint in miles:	Not reported
Residential population:	Not reported
Public receptors:	Not reported
Environmental receptors:	Not reported
Passive mitigation:	Not reported

Map ID	Site	Database(s)	EPA ID Number

CSM BAKERY PRODUCTS (Continued) **1014206743**

Active mitigation: Not reported

Process Flammables Worst Case:

Analytical basic:	Not reported
Quantity released in pounds:	Not reported
Distance to endpoint in miles:	Not reported
Residential population:	Not reported
Public receptors:	Not reported
Environmental receptors:	Not reported
Passive mitigation:	Not reported
Safety review date:	Not reported
Most recent PHA date:	Not reported
Process Hazard Analysis:	Not reported
Expected PHA changes completion date:	Not reported
Major Hazard:	Not reported
Process Control:	Not reported
Mitigation Systems:	Not reported
Monitoring/Detection:	Not reported
Changes since the last process hazard analysis:	Not reported
Most recent review of op. procedures:	Not reported
Most recent training progs review/update:	Not reported
Training:	Not reported
Competency testing:	Not reported
Most recent maintenance review date:	Not reported
Most recent equipment inspection date:	Not reported
Equipment tested:	Not reported
Most recent changes by mgmt:	Not reported
Date of most recent review/update:	Not reported
Date of pre-start review:	Not reported
Most recent compliance audit date:	Not reported
Expected date of audit completion:	Not reported
Most recent incident investigation:	Not reported
Expected date of investigation changes:	Not reported
Date of participation plan review:	Not reported
Date of hot work permit review:	Not reported
Date of contractor safety review:	Not reported
Date of contractor safety eval. review:	Not reported
Record has CBI data:	Not reported
Safety review date:	Not reported
Federal Regulation:	Not reported
Federal regulation comment:	Not reported
Major Hazard:	Not reported
Process Control:	Not reported
Mitigation Systems:	Not reported
Monitoring/Detection:	Not reported
Changes since the last process hazard analysis:	Not reported
Most recent hazard review/update:	Not reported
Most recent review of op. procedures:	Not reported
Most recent training progs review/update:	Not reported
Expected completion of review changes:	Not reported
Training:	Not reported
Competency testing:	Not reported
Most recent maintenance review date:	Not reported
Most recent equipment inspection date:	Not reported
Equipment tested:	Not reported
Most recent compliance audit date:	Not reported
Expected date of audit completion:	Not reported
Most recent incident investigation:	Not reported

Map ID	Site	Database(s)	EPA ID Number

CSM BAKERY PRODUCTS (Continued) **1014206743**

Expected date of investigation changes: Not reported
Record has CBI data: Not reported
Date of most recent changes: Not reported
Chemical name: Ammonia (anhydrous)
Process chemical qty in 100s lbs: 19000
Process flammable chemical name: Not reported

Process Toxic Alt. Releases:
Percent weight of chemical: Not reported
Physical state: Not reported
Analytical basic: Not reported
Scenario: Not reported
Quantity released in pounds: Not reported
Release duration in minutes: Not reported
Release rate in pounds per second: Not reported
Wind speed in meters/second: Not reported
Stability class: Not reported
Topography: Not reported
Distance to endpoint in miles: Not reported
Residential population: Not reported
Public receptors: Not reported
Environmental receptors: Not reported
Passive mitigation: Not reported
Active mitigation: Not reported

Process Toxics Worst Case:
Percent weight of chemical: Not reported
Physical state: Not reported
Analytical basic: Not reported
Scenario: Not reported
Quantity released in pounds: Not reported
Release duration in minutes: Not reported
Release rate in pounds per second: Not reported
Wind speed in meters/second: Not reported
Stability class: Not reported
Topography: Not reported
Distance to endpoint in miles: Not reported
Residential population: Not reported
Public receptors: Not reported
Environmental receptors: Not reported
Passive mitigation: Not reported

Process Flammables Alt. Releases:
Endpoint used: Not reported
LFL value: Not reported
Analytical basic: Not reported
Scenario: Not reported
Quantity released in pounds: Not reported
Distance to endpoint in miles: Not reported
Residential population: Not reported
Public receptors: Not reported
Environmental receptors: Not reported
Passive mitigation: Not reported
Active mitigation: Not reported

Process Flammables Worst Case:
Analytical basic: Not reported
Quantity released in pounds: Not reported
Distance to endpoint in miles: Not reported

Map ID	Site	Database(s)	EPA ID Number

CSM BAKERY PRODUCTS (Continued) **1014206743**

Residential population:	Not reported	
Public receptors:	Not reported	
Environmental receptors:	Not reported	
Passive mitigation:	Not reported	
Safety review date:		Not reported
Most recent PHA date:		Not reported
Process Hazard Analysis:		Not reported
Expected PHA changes completion date:		Not reported
Major Hazard:		Not reported
Process Control:		Not reported
Mitigation Systems:		Not reported
Monitoring/Detection:		Not reported
Changes since the last process hazard analysis:		Not reported
Most recent review of op. procedures:		Not reported
Most recent training progs review/update:		Not reported
Training:		Not reported
Competency testing:		Not reported
Most recent maintenance review date:		Not reported
Most recent equipment inspection date:		Not reported
Equipment tested:		Not reported
Most recent changes by mgmt:		Not reported
Date of most recent review/update:		Not reported
Date of pre-start review:		Not reported
Most recent compliance audit date:		Not reported
Expected date of audit completion:		Not reported
Most recent incident investigation:		Not reported
Expected date of investigation changes:		Not reported
Date of participation plan review:		Not reported
Date of hot work permit review:		Not reported
Date of contractor safety review:		Not reported
Date of contractor safety eval. review:		Not reported
Record has CBI data:		Not reported
Safety review date:		Not reported
Federal Regulation:		Not reported
Federal regulation comment:		Not reported
Major Hazard:		Not reported
Process Control:		Not reported
Mitigation Systems:		Not reported
Monitoring/Detection:		Not reported
Changes since the last process hazard analysis:		Not reported
Most recent hazard review/update:		Not reported
Most recent review of op. procedures:		Not reported
Most recent training progs review/update:		Not reported
Expected completion of review changes:		Not reported
Training:		Not reported
Competency testing:		Not reported
Most recent maintenance review date:		Not reported
Most recent equipment inspection date:		Not reported
Equipment tested:		Not reported
Most recent compliance audit date:		Not reported
Expected date of audit completion:		Not reported
Most recent incident investigation:		Not reported
Expected date of investigation changes:		Not reported
Record has CBI data:		Not reported
Date of most recent changes:		Not reported
Process ID:	77828	
NA & Industry Classification Sys.code(s):	31181	

Map ID	Site	Database(s)	EPA ID Number

CSM BAKERY PRODUCTS (Continued) **1014206743**

NAICS code description: Bread and Bakery Product Manufacturing
Optional facility description: Bakery Manufacturer
Program level: 3
Record contains CBI data: False

Process chemical(s):
Chemical name: Public OCA Chemical
Process chemical qty in 100s lbs: 0
Process flammable chemical name: Not reported

Process Toxic Alt. Releases:
Percent weight of chemical: Not reported
Physical state: Not reported
Analytical basic: Not reported
Scenario: Not reported
Quantity released in pounds: Not reported
Release duration in minutes: Not reported
Release rate in pounds per second: Not reported
Wind speed in meters/second: Not reported
Stability class: Not reported
Topography: Not reported
Distance to endpoint in miles: Not reported
Residential population: Not reported
Public receptors: Not reported
Environmental receptors: Not reported
Passive mitigation: Not reported
Active mitigation: Not reported

Process Toxics Worst Case:
Percent weight of chemical: Not reported
Physical state: c
Analytical basic: EPA's General Guidance on Risk Management Programs for Chemical Accident Prevention
Scenario: Not reported
Quantity released in pounds: Not reported
Release duration in minutes: 10
Release rate in pounds per second: Not reported
Wind speed in meters/second: 1.5
Stability class: F
Topography: a
Distance to endpoint in miles: Not reported
Residential population: Not reported
Public receptors: Not reported
Environmental receptors: Not reported
Passive mitigation: Enclosures

Process Flammables Alt. Releases:
Endpoint used: Not reported
LFL value: Not reported
Analytical basic: Not reported
Scenario: Not reported
Quantity released in pounds: Not reported
Distance to endpoint in miles: Not reported
Residential population: Not reported
Public receptors: Not reported
Environmental receptors: Not reported
Passive mitigation: Not reported
Active mitigation: Not reported

Process Flammables Worst Case:
Analytical basic: Not reported

Map ID	Site	Database(s)	EPA ID Number

CSM BAKERY PRODUCTS (Continued) **1014206743**

Quantity released in pounds:	Not reported
Distance to endpoint in miles:	Not reported
Residential population:	Not reported
Public receptors:	Not reported
Environmental receptors:	Not reported
Passive mitigation:	Not reported
Safety review date:	Not reported
Most recent PHA date:	Not reported
Process Hazard Analysis:	Not reported
Expected PHA changes completion date:	Not reported
Major Hazard:	Not reported
Process Control:	Not reported
Mitigation Systems:	Not reported
Monitoring/Detection:	Not reported
Changes since the last process hazard analysis:	Not reported
Most recent review of op. procedures:	Not reported
Most recent training progs review/update:	Not reported
Training:	Not reported
Competency testing:	Not reported
Most recent maintenance review date:	Not reported
Most recent equipment inspection date:	Not reported
Equipment tested:	Not reported
Most recent changes by mgmt:	Not reported
Date of most recent review/update:	Not reported
Date of pre-start review:	Not reported
Most recent compliance audit date:	Not reported
Expected date of audit completion:	Not reported
Most recent incident investigation:	Not reported
Expected date of investigation changes:	Not reported
Date of participation plan review:	Not reported
Date of hot work permit review:	Not reported
Date of contractor safety review:	Not reported
Date of contractor safety eval. review:	Not reported
Record has CBI data:	Not reported
Safety review date:	Not reported
Federal Regulation:	Not reported
Federal regulation comment:	Not reported
Major Hazard:	Not reported
Process Control:	Not reported
Mitigation Systems:	Not reported
Monitoring/Detection:	Not reported
Changes since the last process hazard analysis:	Not reported
Most recent hazard review/update:	Not reported
Most recent review of op. procedures:	Not reported
Most recent training progs review/update:	Not reported
Expected completion of review changes:	Not reported
Training:	Not reported
Competency testing:	Not reported
Most recent maintenance review date:	Not reported
Most recent equipment inspection date:	Not reported
Equipment tested:	Not reported
Most recent compliance audit date:	Not reported
Expected date of audit completion:	Not reported
Most recent incident investigation:	Not reported
Expected date of investigation changes:	Not reported
Record has CBI data:	Not reported
Date of most recent changes:	Not reported

Map ID	Site	Database(s)	EPA ID Number

CSM BAKERY PRODUCTS (Continued) **1014206743**

Chemical name: Ammonia (anhydrous)
Process chemical qty in 100s lbs: 22000
Process flammable chemical name: Not reported

Process Toxic Alt. Releases:
Percent weight of chemical: Not reported
Physical state: Not reported
Analytical basic: Not reported
Scenario: Not reported
Quantity released in pounds: Not reported
Release duration in minutes: Not reported
Release rate in pounds per second: Not reported
Wind speed in meters/second: Not reported
Stability class: Not reported
Topography: Not reported
Distance to endpoint in miles: Not reported
Residential population: Not reported
Public receptors: Not reported
Environmental receptors: Not reported
Passive mitigation: Not reported
Active mitigation: Not reported

Process Toxics Worst Case:
Percent weight of chemical: Not reported
Physical state: Not reported
Analytical basic: Not reported
Scenario: Not reported
Quantity released in pounds: Not reported
Release duration in minutes: Not reported
Release rate in pounds per second: Not reported
Wind speed in meters/second: Not reported
Stability class: Not reported
Topography: Not reported
Distance to endpoint in miles: Not reported
Residential population: Not reported
Public receptors: Not reported
Environmental receptors: Not reported
Passive mitigation: Not reported

Process Flammables Alt. Releases:
Endpoint used: Not reported
LFL value: Not reported
Analytical basic: Not reported
Scenario: Not reported
Quantity released in pounds: Not reported
Distance to endpoint in miles: Not reported
Residential population: Not reported
Public receptors: Not reported
Environmental receptors: Not reported
Passive mitigation: Not reported
Active mitigation: Not reported

Process Flammables Worst Case:
Analytical basic: Not reported
Quantity released in pounds: Not reported
Distance to endpoint in miles: Not reported
Residential population: Not reported
Public receptors: Not reported
Environmental receptors: Not reported

Map ID	Site	Database(s)	EPA ID Number

CSM BAKERY PRODUCTS (Continued) **1014206743**

Passive mitigation:	Not reported
Safety review date:	Not reported
Most recent PHA date:	Not reported
Process Hazard Analysis:	Not reported
Expected PHA changes completion date:	Not reported
Major Hazard:	Not reported
Process Control:	Not reported
Mitigation Systems:	Not reported
Monitoring/Detection:	Not reported
Changes since the last process hazard analysis:	Not reported
Most recent review of op. procedures:	Not reported
Most recent training progs review/update:	Not reported
Training:	Not reported
Competency testing:	Not reported
Most recent maintenance review date:	Not reported
Most recent equipment inspection date:	Not reported
Equipment tested:	Not reported
Most recent changes by mgmt:	Not reported
Date of most recent review/update:	Not reported
Date of pre-start review:	Not reported
Most recent compliance audit date:	Not reported
Expected date of audit completion:	Not reported
Most recent incident investigation:	Not reported
Expected date of investigation changes:	Not reported
Date of participation plan review:	Not reported
Date of hot work permit review:	Not reported
Date of contractor safety review:	Not reported
Date of contractor safety eval. review:	Not reported
Record has CBI data:	Not reported
Safety review date:	Not reported
Federal Regulation:	Not reported
Federal regulation comment:	Not reported
Major Hazard:	Not reported
Process Control:	Not reported
Mitigation Systems:	Not reported
Monitoring/Detection:	Not reported
Changes since the last process hazard analysis:	Not reported
Most recent hazard review/update:	Not reported
Most recent review of op. procedures:	Not reported
Most recent training progs review/update:	Not reported
Expected completion of review changes:	Not reported
Training:	Not reported
Competency testing:	Not reported
Most recent maintenance review date:	Not reported
Most recent equipment inspection date:	Not reported
Equipment tested:	Not reported
Most recent compliance audit date:	Not reported
Expected date of audit completion:	Not reported
Most recent incident investigation:	Not reported
Expected date of investigation changes:	Not reported
Record has CBI data:	Not reported
Date of most recent changes:	Not reported

Emergency Response Details:

ER plan:	Not reported
ER plan most recent review date:	Not reported
ER plan most recent employee training date:	Not reported
Local agency coordinating ER plan:	San Bernardino County Fire Dept.

Map ID	Site	Database(s)	EPA ID Number

CSM BAKERY PRODUCTS (Continued) **1014206743**

Telephone of the coordinating local agency:	9093874631
Federal regulation:	True
OSHA 1910 120:	False
SPCC:	False
RCRA:	False
OPA 90:	False
EPCRA:	True
Other Regulations:	Not reported

---

200 **TELCO FOOD PRODUCTS, INC.** **RMP** **1011838991**
2111 WEST VALLEY BLVD. **N/A**
COLTON, CA 92324

Risk Management Plan (RMP) Facility Details:

Facility ID:	19245
LEPC city:	Region VI LEPC
Facility decimal latitude:	34.071944
Facility decimal longitude:	-117.364722
Is facility in county box:	T
LatLong method:	I4
LatLong description:	CE
Home page web address:	Not reported
Facility telephone:	Not reported
Facility email:	Not reported
Facility DUNS #:	9648304
Parent's name:	Not reported
Partner's name:	Not reported
Parent's DUNS #:	0
Partner's DUNS #:	0
Operator's name:	Tim Telliard
Operator's telephone:	9098257343
Operator's address:	2111 West Valley Blvd.
Operators City,St,Zip:	Colton, CA 92324
RMP implementation contact:	Tim Telliard
RMP contact title:	President
Emergency contact:	Tim Telliard
Emergency contact title:	President
Emergency contact telephone:	9098257343
24 hour emergency telephone:	9092046659
Emergency contact ext/pin #:	Not reported
Number of full time employees:	100
EPA ID:	Not reported
Facility ID provided by CEPPO:	100000164412
Is facility covered by OSHA PSM:	T
Is facility covered by EPCRA 302:	T
Is fac. covered by CAA Title V 112(2):	F
Clean air op. permit/State ID:	Not reported
Last safety insp. dat:	Not reported
Inspected by:	Fire Department
Is it OSHA approved with star/merit ranking:	False
Will RMP involve predictive filing:	False
Submission type:	First Time
RMP description:	Not reported
Facility has no accident hist. recs:	True
Foreign owner's address:	Not reported
Foreign owner's zip:	Not reported
Foreign owner's country:	Not reported
Claim # of employees as CBI:	False

Map ID	Site	Database(s)	EPA ID Number

TELCO FOOD PRODUCTS, INC. (Continued) **1011838991**

Date RMP accepted by EPA:	12/15/1999
Date of error Report:	Not reported
Date RMP received:	12/14/1999
Does RMP contain graphics files:	False
Does RMP contain attachments:	False
Was certification letter received:	True
RMP submission method:	Commercial Software Vendor
Does RMP contain CBI substantiation:	False
Does RMP contain electronic waiver:	False
Date RMP postmarked:	12/13/1999
Is RMP complete:	True
Date of de-registration:	Not reported
Date de-registration is effective:	Not reported
Aniversary date:	12/13/2004
Does RMP contain CBI data:	False
Does RMP contain unsanitized CBI version:	False
RMP version #:	1.1.7
FRS latitude:	34.07051
FRS longitude:	-117.36537
FRS Description:	PLANT ENTRANCE (GENERAL)
FRS Method:	ADDRESS MATCHING-HOUSE NUMBER

Process Details:

Process ID:	27081
NA & Industry Classification Sys.code(s):	31181
NAICS code description:	Bread and Bakery Product Manufacturing
Optional facility description:	Bakery Manufacturer
Program level:	3
Record contains CBI data:	False

Process chemical(s):

Chemical name:	Ammonia (anhydrous)
Process chemical qty in 100s lbs:	14200
Process flammable chemical name:	Not reported

Process Toxic Alt. Releases:

Percent weight of chemical:	Not reported
Physical state:	Not reported
Analytical basic:	Not reported
Scenario:	Not reported
Quantity released in pounds:	Not reported
Release duration in minutes:	Not reported
Release rate in pounds per second:	Not reported
Wind speed in meters/second:	Not reported
Stability class:	Not reported
Topography:	Not reported
Distance to endpoint in miles:	Not reported
Residential population:	Not reported
Public receptors:	Not reported
Environmental receptors:	Not reported
Passive mitigation:	Not reported
Active mitigation:	Not reported

Process Toxics Worst Case:

Percent weight of chemical:	Not reported
Physical state:	Not reported
Analytical basic:	Not reported
Scenario:	Not reported

Map ID	Site	Database(s)	EPA ID Number

TELCO FOOD PRODUCTS, INC. (Continued) **1011838991**

Quantity released in pounds: Not reported
Release duration in minutes: Not reported
Release rate in pounds per second: Not reported
Wind speed in meters/second: Not reported
Stability class: Not reported
Topography: Not reported
Distance to endpoint in miles: Not reported
Residential population: Not reported
Public receptors: Not reported
Environmental receptors: Not reported
Passive mitigation: Not reported

Process Flammables Alt. Releases:
Endpoint used: Not reported
LFL value: Not reported
Analytical basic: Not reported
Scenario: Not reported
Quantity released in pounds: Not reported
Distance to endpoint in miles: Not reported
Residential population: Not reported
Public receptors: Not reported
Environmental receptors: Not reported
Passive mitigation: Not reported
Active mitigation: Not reported

Process Flammables Worst Case:
Analytical basic: Not reported
Quantity released in pounds: Not reported
Distance to endpoint in miles: Not reported
Residential population: Not reported
Public receptors: Not reported
Environmental receptors: Not reported
Passive mitigation: Not reported
Safety review date: Not reported
Most recent PHA date: Not reported
Process Hazard Analysis: Not reported
Expected PHA changes completion date: Not reported
Major Hazard: Not reported
Process Control: Not reported
Mitigation Systems: Not reported
Monitoring/Detection: Not reported
Changes since the last process hazard analysis: Not reported
Most recent review of op. procedures: Not reported
Most recent training progs review/update: Not reported
Training: Not reported
Competency testing: Not reported
Most recent maintenance review date: Not reported
Most recent equipment inspection date: Not reported
Equipment tested: Not reported
Most recent changes by mgmt: Not reported
Date of most recent review/update: Not reported
Date of pre-start review: Not reported
Most recent compliance audit date: Not reported
Expected date of audit completion: Not reported
Most recent incident investigation: Not reported
Expected date of investigation changes: Not reported
Date of participation plan review: Not reported
Date of hot work permit review: Not reported

Map ID	Site	Database(s)	EPA ID Number

TELCO FOOD PRODUCTS, INC. (Continued) **1011838991**

Date of contractor safety review: Not reported
Date of contractor safety eval. review: Not reported
Record has CBI data: Not reported
Safety review date: Not reported
Federal Regulation: Not reported
Federal regulation comment: Not reported
Major Hazard: Not reported
Process Control: Not reported
Mitigation Systems: Not reported
Monitoring/Detection: Not reported
Changes since the last process hazard analysis: Not reported
Most recent hazard review/update: Not reported
Most recent review of op. procedures: Not reported
Most recent training progs review/update: Not reported
Expected completion of review changes: Not reported
Training: Not reported
Competency testing: Not reported
Most recent maintenance review date: Not reported
Most recent equipment inspection date: Not reported
Equipment tested: Not reported
Most recent compliance audit date: Not reported
Expected date of audit completion: Not reported
Most recent incident investigation: Not reported
Expected date of investigation changes: Not reported
Record has CBI data: Not reported
Date of most recent changes: Not reported
Chemical name: Public OCA Chemical
Process chemical qty in 100s lbs: 0
Process flammable chemical name: Not reported

Process Toxic Alt. Releases:
Percent weight of chemical: Not reported
Physical state: c
Analytical basic: EPA's RMP Guidance for Ammonia Refrigeration Reference Tables or Equations
Scenario: Not reported
Quantity released in pounds: Not reported
Release duration in minutes: Not reported
Release rate in pounds per second: Not reported
Wind speed in meters/second: 3
Stability class: D
Topography: a
Distance to endpoint in miles: Not reported
Residential population: Not reported
Public receptors: Not reported
Environmental receptors: Not reported
Passive mitigation: Not reported
Active mitigation: Emergency Procedures

Process Toxics Worst Case:
Percent weight of chemical: Not reported
Physical state: c
Analytical basic: EPA's RMP Guidance for Ammonia Refrigeration Reference Tables or Equations
Scenario: Not reported
Quantity released in pounds: Not reported
Release duration in minutes: 10
Release rate in pounds per second: Not reported
Wind speed in meters/second: 1.5
Stability class: F

Map ID	Site	Database(s)	EPA ID Number

TELCO FOOD PRODUCTS, INC. (Continued) **1011838991**

Topography: a
Distance to endpoint in miles: Not reported
Residential population: Not reported
Public receptors: Not reported
Environmental receptors: Not reported
Passive mitigation: Enclosures

Process Flammables Alt. Releases:
Endpoint used: Not reported
LFL value: Not reported
Analytical basic: Not reported
Scenario: Not reported
Quantity released in pounds: Not reported
Distance to endpoint in miles: Not reported
Residential population: Not reported
Public receptors: Not reported
Environmental receptors: Not reported
Passive mitigation: Not reported
Active mitigation: Not reported

Process Flammables Worst Case:
Analytical basic: Not reported
Quantity released in pounds: Not reported
Distance to endpoint in miles: Not reported
Residential population: Not reported
Public receptors: Not reported
Environmental receptors: Not reported
Passive mitigation: Not reported
Safety review date: Not reported
Most recent PHA date: Not reported
Process Hazard Analysis: Not reported
Expected PHA changes completion date: Not reported
Major Hazard: Not reported
Process Control: Not reported
Mitigation Systems: Not reported
Monitoring/Detection: Not reported
Changes since the last process hazard analysis: Not reported
Most recent review of op. procedures: Not reported
Most recent training progs review/update: Not reported
Training: Not reported
Competency testing: Not reported
Most recent maintenance review date: Not reported
Most recent equipment inspection date: Not reported
Equipment tested: Not reported
Most recent changes by mgmt: Not reported
Date of most recent review/update: Not reported
Date of pre-start review: Not reported
Most recent compliance audit date: Not reported
Expected date of audit completion: Not reported
Most recent incident investigation: Not reported
Expected date of investigation changes: Not reported
Date of participation plan review: Not reported
Date of hot work permit review: Not reported
Date of contractor safety review: Not reported
Date of contractor safety eval. review: Not reported
Record has CBI data: Not reported
Safety review date: Not reported
Federal Regulation: Not reported

Map ID	Site	Database(s)	EPA ID Number

TELCO FOOD PRODUCTS, INC. (Continued) **1011838991**

Federal regulation comment:	Not reported
Major Hazard:	Not reported
Process Control:	Not reported
Mitigation Systems:	Not reported
Monitoring/Detection:	Not reported
Changes since the last process hazard analysis:	Not reported
Most recent hazard review/update:	Not reported
Most recent review of op. procedures:	Not reported
Most recent training progs review/update:	Not reported
Expected completion of review changes:	Not reported
Training:	Not reported
Competency testing:	Not reported
Most recent maintenance review date:	Not reported
Most recent equipment inspection date:	Not reported
Equipment tested:	Not reported
Most recent compliance audit date:	Not reported
Expected date of audit completion:	Not reported
Most recent incident investigation:	Not reported
Expected date of investigation changes:	Not reported
Record has CBI data:	Not reported
Date of most recent changes:	Not reported

Emergency Response Details:

ER plan:	Not reported
ER plan most recent review date:	Not reported
ER plan most recent employee training date:	Not reported
Local agency coordinating ER plan:	San Bernardino County Fire Dept.
Telephone of the coordinating local agency:	9093874631
Federal regulation:	True
OSHA 1910 120:	False
SPCC:	False
RCRA:	False
OPA 90:	False
EPCRA:	True
Other Regulations:	Not reported

Risk Management Plan (RMP) Facility Details:

Facility ID:	20355
LEPC city:	Region VI LEPC
Facility decimal latitude:	34.071944
Facility decimal longitude:	-117.364722
Is facility in county box:	T
LatLong method:	I4
LatLong description:	CE
Home page web address:	Not reported
Facility telephone:	Not reported
Facility email:	Not reported
Facility DUNS #:	9648304
Parent's name:	Not reported
Partner's name:	Not reported
Parent's DUNS #:	0
Partner's DUNS #:	0
Operator's name:	Tim Telliard
Operator's telephone:	9098257343
Operator's address:	2111 West Valley Blvd.
Operators City,St,Zip:	Colton, CA 92324
RMP implementation contact:	Tim Telliard

Map ID	Site	Database(s)	EPA ID Number

TELCO FOOD PRODUCTS, INC. (Continued) **1011838991**

RMP contact title: President
Emergency contact: Tim Telliard
Emergency contact title: President
Emergency contact telephone: 9098257343
24 hour emergency telephone: 9092046659
Emergency contact ext/pin #: Not reported
Number of full time employees: 100
EPA ID: Not reported
Facility ID provided by CEPPO: 100000164412
Is facility covered by OSHA PSM: T
Is facility covered by EPCRA 302: T
Is fac. covered by CAA Title V 112(2): F
Clean air op. permit/State ID: Not reported
Last safety insp. dat: Not reported
Inspected by: Fire Department
Is it OSHA approved with star/merit ranking: False
Will RMP involve predictive filing: False
Submission type: Resubmission
RMP description: Not reported
Facility has no accident hist. recs: True
Foreign owner's address: Not reported
Foreign owner's zip: Not reported
Foreign owner's country: Not reported
Claim # of employees as CBI: False
Date RMP accepted by EPA: 10/18/2000
Date of error Report: Not reported
Date RMP received: 10/16/2000
Does RMP contain graphics files: False
Does RMP contain attachments: False
Was certification letter received: True
RMP submission method: Commercial Software Vendor
Does RMP contain CBI substantiation: False
Does RMP contain electronic waiver: False
Date RMP postmarked: 10/15/2000
Is RMP complete: True
Date of de-registration: Not reported
Date de-registration is effective: Not reported
Aniversary date: 10/15/2005
Does RMP contain CBI data: False
Does RMP contain unsanitized CBI version: False
RMP version #: 1.2.5
FRS latitude: 34.07051
FRS longitude: -117.36537
FRS Description: PLANT ENTRANCE (GENERAL)
FRS Method: ADDRESS MATCHING-HOUSE NUMBER

Process Details:
Process ID: 28485
NA & Industry Classification Sys.code(s): 31181
NAICS code description: Bread and Bakery Product Manufacturing
Optional facility description: Bakery Manufacturer
Program level: 3
Record contains CBI data: False

Process chemical(s):
Chemical name: Ammonia (anhydrous)
Process chemical qty in 100s lbs: 19100

Map ID	Site	Database(s)	EPA ID Number

TELCO FOOD PRODUCTS, INC. (Continued) **1011838991**

Process flammable chemical name: Not reported

Process Toxic Alt. Releases:
- Percent weight of chemical: Not reported
- Physical state: Not reported
- Analytical basic: Not reported
- Scenario: Not reported
- Quantity released in pounds: Not reported
- Release duration in minutes: Not reported
- Release rate in pounds per second: Not reported
- Wind speed in meters/second: Not reported
- Stability class: Not reported
- Topography: Not reported
- Distance to endpoint in miles: Not reported
- Residential population: Not reported
- Public receptors: Not reported
- Environmental receptors: Not reported
- Passive mitigation: Not reported
- Active mitigation: Not reported

Process Toxics Worst Case:
- Percent weight of chemical: Not reported
- Physical state: Not reported
- Analytical basic: Not reported
- Scenario: Not reported
- Quantity released in pounds: Not reported
- Release duration in minutes: Not reported
- Release rate in pounds per second: Not reported
- Wind speed in meters/second: Not reported
- Stability class: Not reported
- Topography: Not reported
- Distance to endpoint in miles: Not reported
- Residential population: Not reported
- Public receptors: Not reported
- Environmental receptors: Not reported
- Passive mitigation: Not reported

Process Flammables Alt. Releases:
- Endpoint used: Not reported
- LFL value: Not reported
- Analytical basic: Not reported
- Scenario: Not reported
- Quantity released in pounds: Not reported
- Distance to endpoint in miles: Not reported
- Residential population: Not reported
- Public receptors: Not reported
- Environmental receptors: Not reported
- Passive mitigation: Not reported
- Active mitigation: Not reported

Process Flammables Worst Case:
- Analytical basic: Not reported
- Quantity released in pounds: Not reported
- Distance to endpoint in miles: Not reported
- Residential population: Not reported
- Public receptors: Not reported
- Environmental receptors: Not reported
- Passive mitigation: Not reported
- Safety review date: Not reported

Map ID	Site	Database(s)	EPA ID Number
	TELCO FOOD PRODUCTS, INC. (Continued)		**1011838991**

Most recent PHA date: Not reported
Process Hazard Analysis: Not reported
Expected PHA changes completion date: Not reported
Major Hazard: Not reported
Process Control: Not reported
Mitigation Systems: Not reported
Monitoring/Detection: Not reported
Changes since the last process hazard analysis: Not reported
Most recent review of op. procedures: Not reported
Most recent training progs review/update: Not reported
Training: Not reported
Competency testing: Not reported
Most recent maintenance review date: Not reported
Most recent equipment inspection date: Not reported
Equipment tested: Not reported
Most recent changes by mgmt: Not reported
Date of most recent review/update: Not reported
Date of pre-start review: Not reported
Most recent compliance audit date: Not reported
Expected date of audit completion: Not reported
Most recent incident investigation: Not reported
Expected date of investigation changes: Not reported
Date of participation plan review: Not reported
Date of hot work permit review: Not reported
Date of contractor safety review: Not reported
Date of contractor safety eval. review: Not reported
Record has CBI data: Not reported
Safety review date: Not reported
Federal Regulation: Not reported
Federal regulation comment: Not reported
Major Hazard: Not reported
Process Control: Not reported
Mitigation Systems: Not reported
Monitoring/Detection: Not reported
Changes since the last process hazard analysis: Not reported
Most recent hazard review/update: Not reported
Most recent review of op. procedures: Not reported
Most recent training progs review/update: Not reported
Expected completion of review changes: Not reported
Training: Not reported
Competency testing: Not reported
Most recent maintenance review date: Not reported
Most recent equipment inspection date: Not reported
Equipment tested: Not reported
Most recent compliance audit date: Not reported
Expected date of audit completion: Not reported
Most recent incident investigation: Not reported
Expected date of investigation changes: Not reported
Record has CBI data: Not reported
Date of most recent changes: Not reported
Chemical name: Public OCA Chemical
Process chemical qty in 100s lbs: 0
Process flammable chemical name: Not reported

Process Toxic Alt. Releases:
Percent weight of chemical: Not reported
Physical state: c
Analytical basic: EPA’s RMP Guidance for Ammonia Refrigeration Reference Tables or Equations

Map ID	Site	Database(s)	EPA ID Number

TELCO FOOD PRODUCTS, INC. (Continued) **1011838991**

Scenario: Not reported
Quantity released in pounds: Not reported
Release duration in minutes: Not reported
Release rate in pounds per second: Not reported
Wind speed in meters/second: 3
Stability class: D
Topography: a
Distance to endpoint in miles: Not reported
Residential population: Not reported
Public receptors: Not reported
Environmental receptors: Not reported
Passive mitigation: Not reported
Active mitigation: Emergency Procedures

Process Toxics Worst Case:
Percent weight of chemical: Not reported
Physical state: c
Analytical basic: EPA's RMP Guidance for Ammonia Refrigeration Reference Tables or Equations
Scenario: Not reported
Quantity released in pounds: Not reported
Release duration in minutes: 10
Release rate in pounds per second: Not reported
Wind speed in meters/second: 1.5
Stability class: F
Topography: a
Distance to endpoint in miles: Not reported
Residential population: Not reported
Public receptors: Not reported
Environmental receptors: Not reported
Passive mitigation: Enclosures

Process Flammables Alt. Releases:
Endpoint used: Not reported
LFL value: Not reported
Analytical basic: Not reported
Scenario: Not reported
Quantity released in pounds: Not reported
Distance to endpoint in miles: Not reported
Residential population: Not reported
Public receptors: Not reported
Environmental receptors: Not reported
Passive mitigation: Not reported
Active mitigation: Not reported

Process Flammables Worst Case:
Analytical basic: Not reported
Quantity released in pounds: Not reported
Distance to endpoint in miles: Not reported
Residential population: Not reported
Public receptors: Not reported
Environmental receptors: Not reported
Passive mitigation: Not reported
Safety review date: Not reported
Most recent PHA date: Not reported
Process Hazard Analysis: Not reported
Expected PHA changes completion date: Not reported
Major Hazard: Not reported
Process Control: Not reported
Mitigation Systems: Not reported

Map ID	Site	Database(s)	EPA ID Number

TELCO FOOD PRODUCTS, INC. (Continued) **1011838991**

Monitoring/Detection:	Not reported
Changes since the last process hazard analysis:	Not reported
Most recent review of op. procedures:	Not reported
Most recent training progs review/update:	Not reported
Training:	Not reported
Competency testing:	Not reported
Most recent maintenance review date:	Not reported
Most recent equipment inspection date:	Not reported
Equipment tested:	Not reported
Most recent changes by mgmt:	Not reported
Date of most recent review/update:	Not reported
Date of pre-start review:	Not reported
Most recent compliance audit date:	Not reported
Expected date of audit completion:	Not reported
Most recent incident investigation:	Not reported
Expected date of investigation changes:	Not reported
Date of participation plan review:	Not reported
Date of hot work permit review:	Not reported
Date of contractor safety review:	Not reported
Date of contractor safety eval. review:	Not reported
Record has CBI data:	Not reported
Safety review date:	Not reported
Federal Regulation:	Not reported
Federal regulation comment:	Not reported
Major Hazard:	Not reported
Process Control:	Not reported
Mitigation Systems:	Not reported
Monitoring/Detection:	Not reported
Changes since the last process hazard analysis:	Not reported
Most recent hazard review/update:	Not reported
Most recent review of op. procedures:	Not reported
Most recent training progs review/update:	Not reported
Expected completion of review changes:	Not reported
Training:	Not reported
Competency testing:	Not reported
Most recent maintenance review date:	Not reported
Most recent equipment inspection date:	Not reported
Equipment tested:	Not reported
Most recent compliance audit date:	Not reported
Expected date of audit completion:	Not reported
Most recent incident investigation:	Not reported
Expected date of investigation changes:	Not reported
Record has CBI data:	Not reported
Date of most recent changes:	Not reported

Emergency Response Details:

ER plan:	Not reported
ER plan most recent review date:	Not reported
ER plan most recent employee training date:	Not reported
Local agency coordinating ER plan:	San Bernardino County Fire Dept.
Telephone of the coordinating local agency:	9093874631
Federal regulation:	True
OSHA 1910 120:	False
SPCC:	False
RCRA:	False
OPA 90:	False
EPCRA:	True
Other Regulations:	Not reported

Map ID	Site	Database(s)	EPA ID Number

TELCO FOOD PRODUCTS, INC. (Continued) **1011838991**

Risk Management Plan (RMP) Facility Details:

Facility ID:	24214
LEPC city:	Region VI LEPC
Facility decimal latitude:	34.071944
Facility decimal longitude:	-117.364722
Is facility in county box:	T
LatLong method:	I4
LatLong description:	CE
Home page web address:	Not reported
Facility telephone:	Not reported
Facility email:	Not reported
Facility DUNS #:	9648304
Parent's name:	Not reported
Partner's name:	Not reported
Parent's DUNS #:	0
Partner's DUNS #:	0
Operator's name:	Tim Telliard
Operator's telephone:	9098257343
Operator's address:	2111 West Valley Blvd.
Operators City,St,Zip:	Colton, CA 92324
RMP implementation contact:	Tim Telliard
RMP contact title:	President
Emergency contact:	Tim Telliard
Emergency contact title:	President
Emergency contact telephone:	9098257343
24 hour emergency telephone:	9092046659
Emergency contact ext/pin #:	Not reported
Number of full time employees:	100
EPA ID:	Not reported
Facility ID provided by CEPPO:	100000164412
Is facility covered by OSHA PSM:	T
Is facility covered by EPCRA 302:	T
Is fac. covered by CAA Title V 112(2):	F
Clean air op. permit/State ID:	Not reported
Last safety insp. dat:	Not reported
Inspected by:	Fire Department
Is it OSHA approved with star/merit ranking:	False
Will RMP involve predictive filing:	False
Submission type:	Resubmission
RMP description:	Not reported
Facility has no accident hist. recs:	True
Foreign owner's address:	Not reported
Foreign owner's zip:	Not reported
Foreign owner's country:	Not reported
Claim # of employees as CBI:	False
Date RMP accepted by EPA:	9/27/2001
Date of error Report:	Not reported
Date RMP received:	9/26/2001
Does RMP contain graphics files:	False
Does RMP contain attachments:	False
Was certification letter received:	True
RMP submission method:	Commercial Software Vendor
Does RMP contain CBI substantiation:	False
Does RMP contain electronic waiver:	False
Date RMP postmarked:	8/1/2001
Is RMP complete:	True
Date of de-registration:	Not reported

Map ID	Site	Database(s)	EPA ID Number

TELCO FOOD PRODUCTS, INC. (Continued) **1011838991**

Date de-registration is effective: Not reported
Aniversary date: 8/1/2006
Does RMP contain CBI data: False
Does RMP contain unsanitized CBI version: False
RMP version #: 1.2.5
FRS latitude: 34.07051
FRS longitude: -117.36537
FRS Description: PLANT ENTRANCE (GENERAL)
FRS Method: ADDRESS MATCHING-HOUSE NUMBER

Process Details:
Process ID: 34595
NA & Industry Classification Sys.code(s): 31181
NAICS code description: Bread and Bakery Product Manufacturing
Optional facility description: Bakery Manufacturer
Program level: 3
Record contains CBI data: False

Process chemical(s):
Chemical name: Public OCA Chemical
Process chemical qty in 100s lbs: 0
Process flammable chemical name: Not reported

Process Toxic Alt. Releases:
Percent weight of chemical: Not reported
Physical state: c
Analytical basic: EPA's RMP Guidance for Ammonia Refrigeration Reference Tables or Equations
Scenario: Not reported
Quantity released in pounds: Not reported
Release duration in minutes: Not reported
Release rate in pounds per second: Not reported
Wind speed in meters/second: 3
Stability class: D
Topography: a
Distance to endpoint in miles: Not reported
Residential population: Not reported
Public receptors: Not reported
Environmental receptors: Not reported
Passive mitigation: Not reported
Active mitigation: Emergency Procedures
Percent weight of chemical: Not reported
Physical state: c
Analytical basic: EPA's RMP Guidance for Ammonia Refrigeration Reference Tables or Equations
Scenario: Not reported
Quantity released in pounds: Not reported
Release duration in minutes: Not reported
Release rate in pounds per second: Not reported
Wind speed in meters/second: 3
Stability class: D
Topography: a
Distance to endpoint in miles: Not reported
Residential population: Not reported
Public receptors: Not reported
Environmental receptors: Not reported
Passive mitigation: Not reported
Active mitigation: Not reported

Process Toxics Worst Case:

Map ID	Site	Database(s)	EPA ID Number
	TELCO FOOD PRODUCTS, INC. (Continued)		**1011838991**

Percent weight of chemical: Not reported
Physical state: Not reported
Analytical basic: Not reported
Scenario: Not reported
Quantity released in pounds: Not reported
Release duration in minutes: Not reported
Release rate in pounds per second: Not reported
Wind speed in meters/second: Not reported
Stability class: Not reported
Topography: Not reported
Distance to endpoint in miles: Not reported
Residential population: Not reported
Public receptors: Not reported
Environmental receptors: Not reported
Passive mitigation: Not reported

Process Flammables Alt. Releases:
Endpoint used: Not reported
LFL value: Not reported
Analytical basic: Not reported
Scenario: Not reported
Quantity released in pounds: Not reported
Distance to endpoint in miles: Not reported
Residential population: Not reported
Public receptors: Not reported
Environmental receptors: Not reported
Passive mitigation: Not reported
Active mitigation: Not reported

Process Flammables Worst Case:
Analytical basic: Not reported
Quantity released in pounds: Not reported
Distance to endpoint in miles: Not reported
Residential population: Not reported
Public receptors: Not reported
Environmental receptors: Not reported
Passive mitigation: Not reported
Safety review date: Not reported
Most recent PHA date: Not reported
Process Hazard Analysis: Not reported
Expected PHA changes completion date: Not reported
Major Hazard: Not reported
Process Control: Not reported
Mitigation Systems: Not reported
Monitoring/Detection: Not reported
Changes since the last process hazard analysis: Not reported
Most recent review of op. procedures: Not reported
Most recent training progs review/update: Not reported
Training: Not reported
Competency testing: Not reported
Most recent maintenance review date: Not reported
Most recent equipment inspection date: Not reported
Equipment tested: Not reported
Most recent changes by mgmt: Not reported
Date of most recent review/update: Not reported
Date of pre-start review: Not reported
Most recent compliance audit date: Not reported
Expected date of audit completion: Not reported

Map ID	Site	Database(s)	EPA ID Number

TELCO FOOD PRODUCTS, INC. (Continued) **1011838991**

Most recent incident investigation: Not reported
Expected date of investigation changes: Not reported
Date of participation plan review: Not reported
Date of hot work permit review: Not reported
Date of contractor safety review: Not reported
Date of contractor safety eval. review: Not reported
Record has CBI data: Not reported
Safety review date: Not reported
Federal Regulation: Not reported
Federal regulation comment: Not reported
Major Hazard: Not reported
Process Control: Not reported
Mitigation Systems: Not reported
Monitoring/Detection: Not reported
Changes since the last process hazard analysis: Not reported
Most recent hazard review/update: Not reported
Most recent review of op. procedures: Not reported
Most recent training progs review/update: Not reported
Expected completion of review changes: Not reported
Training: Not reported
Competency testing: Not reported
Most recent maintenance review date: Not reported
Most recent equipment inspection date: Not reported
Equipment tested: Not reported
Most recent compliance audit date: Not reported
Expected date of audit completion: Not reported
Most recent incident investigation: Not reported
Expected date of investigation changes: Not reported
Record has CBI data: Not reported
Date of most recent changes: Not reported
Chemical name: Ammonia (anhydrous)
Process chemical qty in 100s lbs: 19000
Process flammable chemical name: Not reported

Process Toxic Alt. Releases:
Percent weight of chemical: Not reported
Physical state: Not reported
Analytical basic: Not reported
Scenario: Not reported
Quantity released in pounds: Not reported
Release duration in minutes: Not reported
Release rate in pounds per second: Not reported
Wind speed in meters/second: Not reported
Stability class: Not reported
Topography: Not reported
Distance to endpoint in miles: Not reported
Residential population: Not reported
Public receptors: Not reported
Environmental receptors: Not reported
Passive mitigation: Not reported
Active mitigation: Not reported

Process Toxics Worst Case:
Percent weight of chemical: Not reported
Physical state: Not reported
Analytical basic: Not reported
Scenario: Not reported
Quantity released in pounds: Not reported

Map ID	Site	Database(s)	EPA ID Number

TELCO FOOD PRODUCTS, INC. (Continued) **1011838991**

Release duration in minutes: Not reported
Release rate in pounds per second: Not reported
Wind speed in meters/second: Not reported
Stability class: Not reported
Topography: Not reported
Distance to endpoint in miles: Not reported
Residential population: Not reported
Public receptors: Not reported
Environmental receptors: Not reported
Passive mitigation: Not reported

Process Flammables Alt. Releases:
Endpoint used: Not reported
LFL value: Not reported
Analytical basic: Not reported
Scenario: Not reported
Quantity released in pounds: Not reported
Distance to endpoint in miles: Not reported
Residential population: Not reported
Public receptors: Not reported
Environmental receptors: Not reported
Passive mitigation: Not reported
Active mitigation: Not reported

Process Flammables Worst Case:
Analytical basic: Not reported
Quantity released in pounds: Not reported
Distance to endpoint in miles: Not reported
Residential population: Not reported
Public receptors: Not reported
Environmental receptors: Not reported
Passive mitigation: Not reported
Safety review date: Not reported
Most recent PHA date: Not reported
Process Hazard Analysis: Not reported
Expected PHA changes completion date: Not reported
Major Hazard: Not reported
Process Control: Not reported
Mitigation Systems: Not reported
Monitoring/Detection: Not reported
Changes since the last process hazard analysis: Not reported
Most recent review of op. procedures: Not reported
Most recent training progs review/update: Not reported
Training: Not reported
Competency testing: Not reported
Most recent maintenance review date: Not reported
Most recent equipment inspection date: Not reported
Equipment tested: Not reported
Most recent changes by mgmt: Not reported
Date of most recent review/update: Not reported
Date of pre-start review: Not reported
Most recent compliance audit date: Not reported
Expected date of audit completion: Not reported
Most recent incident investigation: Not reported
Expected date of investigation changes: Not reported
Date of participation plan review: Not reported
Date of hot work permit review: Not reported
Date of contractor safety review: Not reported

Map ID	Site	Database(s)	EPA ID Number

TELCO FOOD PRODUCTS, INC. (Continued) **1011838991**

Date of contractor safety eval. review: Not reported
Record has CBI data: Not reported
Safety review date: Not reported
Federal Regulation: Not reported
Federal regulation comment: Not reported
Major Hazard: Not reported
Process Control: Not reported
Mitigation Systems: Not reported
Monitoring/Detection: Not reported
Changes since the last process hazard analysis: Not reported
Most recent hazard review/update: Not reported
Most recent review of op. procedures: Not reported
Most recent training progs review/update: Not reported
Expected completion of review changes: Not reported
Training: Not reported
Competency testing: Not reported
Most recent maintenance review date: Not reported
Most recent equipment inspection date: Not reported
Equipment tested: Not reported
Most recent compliance audit date: Not reported
Expected date of audit completion: Not reported
Most recent incident investigation: Not reported
Expected date of investigation changes: Not reported
Record has CBI data: Not reported
Date of most recent changes: Not reported
Process ID: 34596
NA & Industry Classification Sys.code(s): 31181
NAICS code description: Bread and Bakery Product Manufacturing
Optional facility description: Bakery Manufacturer
Program level: 3
Record contains CBI data: False

Process chemical(s):
Chemical name: Public OCA Chemical
Process chemical qty in 100s lbs: 0
Process flammable chemical name: Not reported

Process Toxic Alt. Releases:
Percent weight of chemical: Not reported
Physical state: Not reported
Analytical basic: Not reported
Scenario: Not reported
Quantity released in pounds: Not reported
Release duration in minutes: Not reported
Release rate in pounds per second: Not reported
Wind speed in meters/second: Not reported
Stability class: Not reported
Topography: Not reported
Distance to endpoint in miles: Not reported
Residential population: Not reported
Public receptors: Not reported
Environmental receptors: Not reported
Passive mitigation: Not reported
Active mitigation: Not reported

Process Toxics Worst Case:
Percent weight of chemical: Not reported
Physical state: c
Analytical basic: EPA’s RMP Guidance for Ammonia Refrigeration Reference Tables or Equations

Map ID	Site	Database(s)	EPA ID Number

TELCO FOOD PRODUCTS, INC. (Continued) **1011838991**

Scenario: Not reported
Quantity released in pounds: Not reported
Release duration in minutes: 10
Release rate in pounds per second: Not reported
Wind speed in meters/second: 1.5
Stability class: F
Topography: a
Distance to endpoint in miles: Not reported
Residential population: Not reported
Public receptors: Not reported
Environmental receptors: Not reported
Passive mitigation: Enclosures

Process Flammables Alt. Releases:
Endpoint used: Not reported
LFL value: Not reported
Analytical basic: Not reported
Scenario: Not reported
Quantity released in pounds: Not reported
Distance to endpoint in miles: Not reported
Residential population: Not reported
Public receptors: Not reported
Environmental receptors: Not reported
Passive mitigation: Not reported
Active mitigation: Not reported

Process Flammables Worst Case:
Analytical basic: Not reported
Quantity released in pounds: Not reported
Distance to endpoint in miles: Not reported
Residential population: Not reported
Public receptors: Not reported
Environmental receptors: Not reported
Passive mitigation: Not reported
Safety review date: Not reported
Most recent PHA date: Not reported
Process Hazard Analysis: Not reported
Expected PHA changes completion date: Not reported
Major Hazard: Not reported
Process Control: Not reported
Mitigation Systems: Not reported
Monitoring/Detection: Not reported
Changes since the last process hazard analysis: Not reported
Most recent review of op. procedures: Not reported
Most recent training progs review/update: Not reported
Training: Not reported
Competency testing: Not reported
Most recent maintenance review date: Not reported
Most recent equipment inspection date: Not reported
Equipment tested: Not reported
Most recent changes by mgmt: Not reported
Date of most recent review/update: Not reported
Date of pre-start review: Not reported
Most recent compliance audit date: Not reported
Expected date of audit completion: Not reported
Most recent incident investigation: Not reported
Expected date of investigation changes: Not reported
Date of participation plan review: Not reported

Map ID	Site	Database(s)	EPA ID Number

TELCO FOOD PRODUCTS, INC. (Continued) **1011838991**

Date of hot work permit review: Not reported
Date of contractor safety review: Not reported
Date of contractor safety eval. review: Not reported
Record has CBI data: Not reported
Safety review date: Not reported
Federal Regulation: Not reported
Federal regulation comment: Not reported
Major Hazard: Not reported
Process Control: Not reported
Mitigation Systems: Not reported
Monitoring/Detection: Not reported
Changes since the last process hazard analysis: Not reported
Most recent hazard review/update: Not reported
Most recent review of op. procedures: Not reported
Most recent training progs review/update: Not reported
Expected completion of review changes: Not reported
Training: Not reported
Competency testing: Not reported
Most recent maintenance review date: Not reported
Most recent equipment inspection date: Not reported
Equipment tested: Not reported
Most recent compliance audit date: Not reported
Expected date of audit completion: Not reported
Most recent incident investigation: Not reported
Expected date of investigation changes: Not reported
Record has CBI data: Not reported
Date of most recent changes: Not reported
Chemical name: Ammonia (anhydrous)
Process chemical qty in 100s lbs: 21000
Process flammable chemical name: Not reported

Process Toxic Alt. Releases:
Percent weight of chemical: Not reported
Physical state: Not reported
Analytical basic: Not reported
Scenario: Not reported
Quantity released in pounds: Not reported
Release duration in minutes: Not reported
Release rate in pounds per second: Not reported
Wind speed in meters/second: Not reported
Stability class: Not reported
Topography: Not reported
Distance to endpoint in miles: Not reported
Residential population: Not reported
Public receptors: Not reported
Environmental receptors: Not reported
Passive mitigation: Not reported
Active mitigation: Not reported

Process Toxics Worst Case:
Percent weight of chemical: Not reported
Physical state: Not reported
Analytical basic: Not reported
Scenario: Not reported
Quantity released in pounds: Not reported
Release duration in minutes: Not reported
Release rate in pounds per second: Not reported
Wind speed in meters/second: Not reported

Map ID	Site	Database(s)	EPA ID Number

TELCO FOOD PRODUCTS, INC. (Continued) **1011838991**

Stability class: Not reported
Topography: Not reported
Distance to endpoint in miles: Not reported
Residential population: Not reported
Public receptors: Not reported
Environmental receptors: Not reported
Passive mitigation: Not reported

Process Flammables Alt. Releases:
Endpoint used: Not reported
LFL value: Not reported
Analytical basic: Not reported
Scenario: Not reported
Quantity released in pounds: Not reported
Distance to endpoint in miles: Not reported
Residential population: Not reported
Public receptors: Not reported
Environmental receptors: Not reported
Passive mitigation: Not reported
Active mitigation: Not reported

Process Flammables Worst Case:
Analytical basic: Not reported
Quantity released in pounds: Not reported
Distance to endpoint in miles: Not reported
Residential population: Not reported
Public receptors: Not reported
Environmental receptors: Not reported
Passive mitigation: Not reported
Safety review date: Not reported
Most recent PHA date: Not reported
Process Hazard Analysis: Not reported
Expected PHA changes completion date: Not reported
Major Hazard: Not reported
Process Control: Not reported
Mitigation Systems: Not reported
Monitoring/Detection: Not reported
Changes since the last process hazard analysis: Not reported
Most recent review of op. procedures: Not reported
Most recent training progs review/update: Not reported
Training: Not reported
Competency testing: Not reported
Most recent maintenance review date: Not reported
Most recent equipment inspection date: Not reported
Equipment tested: Not reported
Most recent changes by mgmt: Not reported
Date of most recent review/update: Not reported
Date of pre-start review: Not reported
Most recent compliance audit date: Not reported
Expected date of audit completion: Not reported
Most recent incident investigation: Not reported
Expected date of investigation changes: Not reported
Date of participation plan review: Not reported
Date of hot work permit review: Not reported
Date of contractor safety review: Not reported
Date of contractor safety eval. review: Not reported
Record has CBI data: Not reported
Safety review date: Not reported

Map ID	Site	Database(s)	EPA ID Number

TELCO FOOD PRODUCTS, INC. (Continued) **1011838991**

Federal Regulation:	Not reported
Federal regulation comment:	Not reported
Major Hazard:	Not reported
Process Control:	Not reported
Mitigation Systems:	Not reported
Monitoring/Detection:	Not reported
Changes since the last process hazard analysis:	Not reported
Most recent hazard review/update:	Not reported
Most recent review of op. procedures:	Not reported
Most recent training progs review/update:	Not reported
Expected completion of review changes:	Not reported
Training:	Not reported
Competency testing:	Not reported
Most recent maintenance review date:	Not reported
Most recent equipment inspection date:	Not reported
Equipment tested:	Not reported
Most recent compliance audit date:	Not reported
Expected date of audit completion:	Not reported
Most recent incident investigation:	Not reported
Expected date of investigation changes:	Not reported
Record has CBI data:	Not reported
Date of most recent changes:	Not reported

Emergency Response Details:

ER plan:	Not reported
ER plan most recent review date:	Not reported
ER plan most recent employee training date:	Not reported
Local agency coordinating ER plan:	San Bernardino County Fire Dept.
Telephone of the coordinating local agency:	9093874631
Federal regulation:	True
OSHA 1910 120:	False
SPCC:	False
RCRA:	False
OPA 90:	False
EPCRA:	True
Other Regulations:	Not reported

Risk Management Plan (RMP) Facility Details:

Facility ID:	42194
LEPC city:	Region VI LEPC
Facility decimal latitude:	34.071944
Facility decimal longitude:	-117.364722
Is facility in county box:	T
LatLong method:	I4
LatLong description:	CE
Home page web address:	Not reported
Facility telephone:	Not reported
Facility email:	Not reported
Facility DUNS #:	9648304
Parent's name:	Not reported
Partner's name:	Not reported
Parent's DUNS #:	0
Partner's DUNS #:	0
Operator's name:	Tim Telliard
Operator's telephone:	9098257343
Operator's address:	2111 West Valley Blvd.
Operators City,St,Zip:	Colton, CA 92324

Map ID	Site	Database(s)	EPA ID Number

TELCO FOOD PRODUCTS, INC. (Continued) **1011838991**

RMP implementation contact: Tim Telliard
RMP contact title: President
Emergency contact: Tim Telliard
Emergency contact title: President
Emergency contact telephone: 9098257343
24 hour emergency telephone: 8005057010
Emergency contact ext/pin #: Not reported
Number of full time employees: 100
EPA ID: Not reported
Facility ID provided by CEPPO: 100000164412
Is facility covered by OSHA PSM: T
Is facility covered by EPCRA 302: T
Is fac. covered by CAA Title V 112(2): F
Clean air op. permit/State ID: Not reported
Last safety insp. dat: Not reported
Inspected by: Fire Department
Is it OSHA approved with star/merit ranking: False
Will RMP involve predictive filing: False
Submission type: Correction
RMP description: Not reported
Facility has no accident hist. recs: True
Foreign owner's address: Not reported
Foreign owner's zip: Not reported
Foreign owner's country: Not reported
Claim # of employees as CBI: False
Date RMP accepted by EPA: 3/4/2005
Date of error Report: Not reported
Date RMP received: 2/24/2005
Does RMP contain graphics files: False
Does RMP contain attachments: False
Was certification letter received: True
RMP submission method: RMP*Submit
Does RMP contain CBI substantiation: False
Does RMP contain electronic waiver: False
Date RMP postmarked: 2/22/2005
Is RMP complete: True
Date of de-registration: Not reported
Date de-registration is effective: Not reported
Aniversary date: 8/1/2006
Does RMP contain CBI data: False
Does RMP contain unsanitized CBI version: False
RMP version #: 3.5
FRS latitude: 34.07051
FRS longitude: -117.36537
FRS Description: PLANT ENTRANCE (GENERAL)
FRS Method: ADDRESS MATCHING-HOUSE NUMBER

Process Details:
Process ID: 60584
NA & Industry Classification Sys.code(s): 31181
NAICS code description: Bread and Bakery Product Manufacturing
Optional facility description: Bakery Manufacturer
Program level: 3
Record contains CBI data: False

Process chemical(s):
Chemical name: Public OCA Chemical

Map ID	Site	Database(s)	EPA ID Number

TELCO FOOD PRODUCTS, INC. (Continued) **1011838991**

Process chemical qty in 100s lbs: 0
Process flammable chemical name: Not reported

Process Toxic Alt. Releases:
Percent weight of chemical: Not reported
Physical state: c
Analytical basic: EPA's RMP Guidance for Ammonia Refrigeration Reference Tables or Equations
Scenario: Not reported
Quantity released in pounds: Not reported
Release duration in minutes: Not reported
Release rate in pounds per second: Not reported
Wind speed in meters/second: 3
Stability class: D
Topography: a
Distance to endpoint in miles: Not reported
Residential population: Not reported
Public receptors: Not reported
Environmental receptors: Not reported
Passive mitigation: Not reported
Active mitigation: Emergency Procedures
Percent weight of chemical: Not reported
Physical state: c
Analytical basic: EPA's RMP Guidance for Ammonia Refrigeration Reference Tables or Equations
Scenario: Not reported
Quantity released in pounds: Not reported
Release duration in minutes: Not reported
Release rate in pounds per second: Not reported
Wind speed in meters/second: 3
Stability class: D
Topography: a
Distance to endpoint in miles: Not reported
Residential population: Not reported
Public receptors: Not reported
Environmental receptors: Not reported
Passive mitigation: Not reported
Active mitigation: Not reported

Process Toxics Worst Case:
Percent weight of chemical: Not reported
Physical state: Not reported
Analytical basic: Not reported
Scenario: Not reported
Quantity released in pounds: Not reported
Release duration in minutes: Not reported
Release rate in pounds per second: Not reported
Wind speed in meters/second: Not reported
Stability class: Not reported
Topography: Not reported
Distance to endpoint in miles: Not reported
Residential population: Not reported
Public receptors: Not reported
Environmental receptors: Not reported
Passive mitigation: Not reported

Process Flammables Alt. Releases:
Endpoint used: Not reported
LFL value: Not reported
Analytical basic: Not reported
Scenario: Not reported

Map ID	Site	Database(s)	EPA ID Number

TELCO FOOD PRODUCTS, INC. (Continued) **1011838991**

Quantity released in pounds: Not reported
Distance to endpoint in miles: Not reported
Residential population: Not reported
Public receptors: Not reported
Environmental receptors: Not reported
Passive mitigation: Not reported
Active mitigation: Not reported

Process Flammables Worst Case:
Analytical basic: Not reported
Quantity released in pounds: Not reported
Distance to endpoint in miles: Not reported
Residential population: Not reported
Public receptors: Not reported
Environmental receptors: Not reported
Passive mitigation: Not reported
Safety review date: Not reported
Most recent PHA date: Not reported
Process Hazard Analysis: Not reported
Expected PHA changes completion date: Not reported
Major Hazard: Not reported
Process Control: Not reported
Mitigation Systems: Not reported
Monitoring/Detection: Not reported
Changes since the last process hazard analysis: Not reported
Most recent review of op. procedures: Not reported
Most recent training progs review/update: Not reported
Training: Not reported
Competency testing: Not reported
Most recent maintenance review date: Not reported
Most recent equipment inspection date: Not reported
Equipment tested: Not reported
Most recent changes by mgmt: Not reported
Date of most recent review/update: Not reported
Date of pre-start review: Not reported
Most recent compliance audit date: Not reported
Expected date of audit completion: Not reported
Most recent incident investigation: Not reported
Expected date of investigation changes: Not reported
Date of participation plan review: Not reported
Date of hot work permit review: Not reported
Date of contractor safety review: Not reported
Date of contractor safety eval. review: Not reported
Record has CBI data: Not reported
Safety review date: Not reported
Federal Regulation: Not reported
Federal regulation comment: Not reported
Major Hazard: Not reported
Process Control: Not reported
Mitigation Systems: Not reported
Monitoring/Detection: Not reported
Changes since the last process hazard analysis: Not reported
Most recent hazard review/update: Not reported
Most recent review of op. procedures: Not reported
Most recent training progs review/update: Not reported
Expected completion of review changes: Not reported
Training: Not reported
Competency testing: Not reported

Map ID	Site	Database(s)	EPA ID Number

TELCO FOOD PRODUCTS, INC. (Continued) **1011838991**

Most recent maintenance review date: Not reported
Most recent equipment inspection date: Not reported
Equipment tested: Not reported
Most recent compliance audit date: Not reported
Expected date of audit completion: Not reported
Most recent incident investigation: Not reported
Expected date of investigation changes: Not reported
Record has CBI data: Not reported
Date of most recent changes: Not reported
Chemical name: Ammonia (anhydrous)
Process chemical qty in 100s lbs: 19000
Process flammable chemical name: Not reported

Process Toxic Alt. Releases:
Percent weight of chemical: Not reported
Physical state: Not reported
Analytical basic: Not reported
Scenario: Not reported
Quantity released in pounds: Not reported
Release duration in minutes: Not reported
Release rate in pounds per second: Not reported
Wind speed in meters/second: Not reported
Stability class: Not reported
Topography: Not reported
Distance to endpoint in miles: Not reported
Residential population: Not reported
Public receptors: Not reported
Environmental receptors: Not reported
Passive mitigation: Not reported
Active mitigation: Not reported

Process Toxics Worst Case:
Percent weight of chemical: Not reported
Physical state: Not reported
Analytical basic: Not reported
Scenario: Not reported
Quantity released in pounds: Not reported
Release duration in minutes: Not reported
Release rate in pounds per second: Not reported
Wind speed in meters/second: Not reported
Stability class: Not reported
Topography: Not reported
Distance to endpoint in miles: Not reported
Residential population: Not reported
Public receptors: Not reported
Environmental receptors: Not reported
Passive mitigation: Not reported

Process Flammables Alt. Releases:
Endpoint used: Not reported
LFL value: Not reported
Analytical basic: Not reported
Scenario: Not reported
Quantity released in pounds: Not reported
Distance to endpoint in miles: Not reported
Residential population: Not reported
Public receptors: Not reported
Environmental receptors: Not reported
Passive mitigation: Not reported

Map ID	Site	Database(s)	EPA ID Number
	TELCO FOOD PRODUCTS, INC. (Continued)		**1011838991**

Active mitigation: Not reported

Process Flammables Worst Case:

Analytical basic:	Not reported
Quantity released in pounds:	Not reported
Distance to endpoint in miles:	Not reported
Residential population:	Not reported
Public receptors:	Not reported
Environmental receptors:	Not reported
Passive mitigation:	Not reported
Safety review date:	Not reported
Most recent PHA date:	Not reported
Process Hazard Analysis:	Not reported
Expected PHA changes completion date:	Not reported
Major Hazard:	Not reported
Process Control:	Not reported
Mitigation Systems:	Not reported
Monitoring/Detection:	Not reported
Changes since the last process hazard analysis:	Not reported
Most recent review of op. procedures:	Not reported
Most recent training progs review/update:	Not reported
Training:	Not reported
Competency testing:	Not reported
Most recent maintenance review date:	Not reported
Most recent equipment inspection date:	Not reported
Equipment tested:	Not reported
Most recent changes by mgmt:	Not reported
Date of most recent review/update:	Not reported
Date of pre-start review:	Not reported
Most recent compliance audit date:	Not reported
Expected date of audit completion:	Not reported
Most recent incident investigation:	Not reported
Expected date of investigation changes:	Not reported
Date of participation plan review:	Not reported
Date of hot work permit review:	Not reported
Date of contractor safety review:	Not reported
Date of contractor safety eval. review:	Not reported
Record has CBI data:	Not reported
Safety review date:	Not reported
Federal Regulation:	Not reported
Federal regulation comment:	Not reported
Major Hazard:	Not reported
Process Control:	Not reported
Mitigation Systems:	Not reported
Monitoring/Detection:	Not reported
Changes since the last process hazard analysis:	Not reported
Most recent hazard review/update:	Not reported
Most recent review of op. procedures:	Not reported
Most recent training progs review/update:	Not reported
Expected completion of review changes:	Not reported
Training:	Not reported
Competency testing:	Not reported
Most recent maintenance review date:	Not reported
Most recent equipment inspection date:	Not reported
Equipment tested:	Not reported
Most recent compliance audit date:	Not reported
Expected date of audit completion:	Not reported
Most recent incident investigation:	Not reported

Map ID	Site	Database(s)	EPA ID Number

TELCO FOOD PRODUCTS, INC. (Continued) **1011838991**

Expected date of investigation changes: Not reported
Record has CBI data: Not reported
Date of most recent changes: Not reported
Process ID: 60585
NA & Industry Classification Sys.code(s): 31181
NAICS code description: Bread and Bakery Product Manufacturing
Optional facility description: Bakery Manufacturer
Program level: 3
Record contains CBI data: False

Process chemical(s):
Chemical name: Public OCA Chemical
Process chemical qty in 100s lbs: 0
Process flammable chemical name: Not reported

Process Toxic Alt. Releases:
Percent weight of chemical: Not reported
Physical state: Not reported
Analytical basic: Not reported
Scenario: Not reported
Quantity released in pounds: Not reported
Release duration in minutes: Not reported
Release rate in pounds per second: Not reported
Wind speed in meters/second: Not reported
Stability class: Not reported
Topography: Not reported
Distance to endpoint in miles: Not reported
Residential population: Not reported
Public receptors: Not reported
Environmental receptors: Not reported
Passive mitigation: Not reported
Active mitigation: Not reported

Process Toxics Worst Case:
Percent weight of chemical: Not reported
Physical state: c
Analytical basic: EPA's RMP Guidance for Ammonia Refrigeration Reference Tables or Equations
Scenario: Not reported
Quantity released in pounds: Not reported
Release duration in minutes: 10
Release rate in pounds per second: Not reported
Wind speed in meters/second: 1.5
Stability class: F
Topography: a
Distance to endpoint in miles: Not reported
Residential population: Not reported
Public receptors: Not reported
Environmental receptors: Not reported
Passive mitigation: Enclosures

Process Flammables Alt. Releases:
Endpoint used: Not reported
LFL value: Not reported
Analytical basic: Not reported
Scenario: Not reported
Quantity released in pounds: Not reported
Distance to endpoint in miles: Not reported
Residential population: Not reported
Public receptors: Not reported

Map ID	Site	Database(s)	EPA ID Number
	TELCO FOOD PRODUCTS, INC. (Continued)		**1011838991**

Environmental receptors: Not reported
Passive mitigation: Not reported
Active mitigation: Not reported

Process Flammables Worst Case:
Analytical basic: Not reported
Quantity released in pounds: Not reported
Distance to endpoint in miles: Not reported
Residential population: Not reported
Public receptors: Not reported
Environmental receptors: Not reported
Passive mitigation: Not reported
Safety review date: Not reported
Most recent PHA date: Not reported
Process Hazard Analysis: Not reported
Expected PHA changes completion date: Not reported
Major Hazard: Not reported
Process Control: Not reported
Mitigation Systems: Not reported
Monitoring/Detection: Not reported
Changes since the last process hazard analysis: Not reported
Most recent review of op. procedures: Not reported
Most recent training progs review/update: Not reported
Training: Not reported
Competency testing: Not reported
Most recent maintenance review date: Not reported
Most recent equipment inspection date: Not reported
Equipment tested: Not reported
Most recent changes by mgmt: Not reported
Date of most recent review/update: Not reported
Date of pre-start review: Not reported
Most recent compliance audit date: Not reported
Expected date of audit completion: Not reported
Most recent incident investigation: Not reported
Expected date of investigation changes: Not reported
Date of participation plan review: Not reported
Date of hot work permit review: Not reported
Date of contractor safety review: Not reported
Date of contractor safety eval. review: Not reported
Record has CBI data: Not reported
Safety review date: Not reported
Federal Regulation: Not reported
Federal regulation comment: Not reported
Major Hazard: Not reported
Process Control: Not reported
Mitigation Systems: Not reported
Monitoring/Detection: Not reported
Changes since the last process hazard analysis: Not reported
Most recent hazard review/update: Not reported
Most recent review of op. procedures: Not reported
Most recent training progs review/update: Not reported
Expected completion of review changes: Not reported
Training: Not reported
Competency testing: Not reported
Most recent maintenance review date: Not reported
Most recent equipment inspection date: Not reported
Equipment tested: Not reported
Most recent compliance audit date: Not reported

Map ID	Site	Database(s)	EPA ID Number

TELCO FOOD PRODUCTS, INC. (Continued) **1011838991**

Expected date of audit completion: Not reported
Most recent incident investigation: Not reported
Expected date of investigation changes: Not reported
Record has CBI data: Not reported
Date of most recent changes: Not reported
Chemical name: Ammonia (anhydrous)
Process chemical qty in 100s lbs: 21000
Process flammable chemical name: Not reported

Process Toxic Alt. Releases:
Percent weight of chemical: Not reported
Physical state: Not reported
Analytical basic: Not reported
Scenario: Not reported
Quantity released in pounds: Not reported
Release duration in minutes: Not reported
Release rate in pounds per second: Not reported
Wind speed in meters/second: Not reported
Stability class: Not reported
Topography: Not reported
Distance to endpoint in miles: Not reported
Residential population: Not reported
Public receptors: Not reported
Environmental receptors: Not reported
Passive mitigation: Not reported
Active mitigation: Not reported

Process Toxics Worst Case:
Percent weight of chemical: Not reported
Physical state: Not reported
Analytical basic: Not reported
Scenario: Not reported
Quantity released in pounds: Not reported
Release duration in minutes: Not reported
Release rate in pounds per second: Not reported
Wind speed in meters/second: Not reported
Stability class: Not reported
Topography: Not reported
Distance to endpoint in miles: Not reported
Residential population: Not reported
Public receptors: Not reported
Environmental receptors: Not reported
Passive mitigation: Not reported

Process Flammables Alt. Releases:
Endpoint used: Not reported
LFL value: Not reported
Analytical basic: Not reported
Scenario: Not reported
Quantity released in pounds: Not reported
Distance to endpoint in miles: Not reported
Residential population: Not reported
Public receptors: Not reported
Environmental receptors: Not reported
Passive mitigation: Not reported
Active mitigation: Not reported

Process Flammables Worst Case:
Analytical basic: Not reported

Map ID	Site	Database(s)	EPA ID Number
	TELCO FOOD PRODUCTS, INC. (Continued)		**1011838991**

Quantity released in pounds: Not reported
Distance to endpoint in miles: Not reported
Residential population: Not reported
Public receptors: Not reported
Environmental receptors: Not reported
Passive mitigation: Not reported
Safety review date: Not reported
Most recent PHA date: Not reported
Process Hazard Analysis: Not reported
Expected PHA changes completion date: Not reported
Major Hazard: Not reported
Process Control: Not reported
Mitigation Systems: Not reported
Monitoring/Detection: Not reported
Changes since the last process hazard analysis: Not reported
Most recent review of op. procedures: Not reported
Most recent training progs review/update: Not reported
Training: Not reported
Competency testing: Not reported
Most recent maintenance review date: Not reported
Most recent equipment inspection date: Not reported
Equipment tested: Not reported
Most recent changes by mgmt: Not reported
Date of most recent review/update: Not reported
Date of pre-start review: Not reported
Most recent compliance audit date: Not reported
Expected date of audit completion: Not reported
Most recent incident investigation: Not reported
Expected date of investigation changes: Not reported
Date of participation plan review: Not reported
Date of hot work permit review: Not reported
Date of contractor safety review: Not reported
Date of contractor safety eval. review: Not reported
Record has CBI data: Not reported
Safety review date: Not reported
Federal Regulation: Not reported
Federal regulation comment: Not reported
Major Hazard: Not reported
Process Control: Not reported
Mitigation Systems: Not reported
Monitoring/Detection: Not reported
Changes since the last process hazard analysis: Not reported
Most recent hazard review/update: Not reported
Most recent review of op. procedures: Not reported
Most recent training progs review/update: Not reported
Expected completion of review changes: Not reported
Training: Not reported
Competency testing: Not reported
Most recent maintenance review date: Not reported
Most recent equipment inspection date: Not reported
Equipment tested: Not reported
Most recent compliance audit date: Not reported
Expected date of audit completion: Not reported
Most recent incident investigation: Not reported
Expected date of investigation changes: Not reported
Record has CBI data: Not reported
Date of most recent changes: Not reported

Map ID	Site	Database(s)	EPA ID Number

TELCO FOOD PRODUCTS, INC. (Continued) **1011838991**

Emergency Response Details:

ER plan:	Not reported
ER plan most recent review date:	Not reported
ER plan most recent employee training date:	Not reported
Local agency coordinating ER plan:	San Bernardino County Fire Dept.
Telephone of the coordinating local agency:	9093874631
Federal regulation:	True
OSHA 1910 120:	False
SPCC:	False
RCRA:	False
OPA 90:	False
EPCRA:	True
Other Regulations:	Not reported

Risk Management Plan (RMP) Facility Details:

Facility ID:	48744
LEPC city:	Region VI LEPC
Facility decimal latitude:	34.071944
Facility decimal longitude:	-117.364722
Is facility in county box:	T
LatLong method:	I4
LatLong description:	CE
Home page web address:	Not reported
Facility telephone:	Not reported
Facility email:	Not reported
Facility DUNS #:	9648304
Parent's name:	Best Brands, Inc.
Partner's name:	Not reported
Parent's DUNS #:	0
Partner's DUNS #:	0
Operator's name:	Tim Telliard
Operator's telephone:	9098257343
Operator's address:	2111 West Valley Blvd.
Operators City,St,Zip:	Colton, CA 92324
RMP implementation contact:	Tim Telliard
RMP contact title:	President
Emergency contact:	Tim Telliard
Emergency contact title:	President
Emergency contact telephone:	9098257343
24 hour emergency telephone:	9092046659
Emergency contact ext/pin #:	Not reported
Number of full time employees:	550
EPA ID:	Not reported
Facility ID provided by CEPPO:	100000164412
Is facility covered by OSHA PSM:	T
Is facility covered by EPCRA 302:	T
Is fac. covered by CAA Title V 112(2):	F
Clean air op. permit/State ID:	Not reported
Last safety insp. dat:	5/6/2007
Inspected by:	City Fire Department
Is it OSHA approved with star/merit ranking:	False
Will RMP involve predictive filing:	False
Submission type:	Resubmission
RMP description:	2006 Update 12/06
Facility has no accident hist. recs:	False
Foreign owner's address:	Not reported

Map ID	Site	Database(s)	EPA ID Number

TELCO FOOD PRODUCTS, INC. (Continued) **1011838991**

Foreign owner's zip: Not reported
Foreign owner's country: Not reported
Claim # of employees as CBI: False
Date RMP accepted by EPA: 6/22/2007
Date of error Report: Not reported
Date RMP received: 6/21/2007
Does RMP contain graphics files: False
Does RMP contain attachments: False
Was certification letter received: True
RMP submission method: RMP*Submit
Does RMP contain CBI substantiation: False
Does RMP contain electronic waiver: False
Date RMP postmarked: 6/20/2007
Is RMP complete: True
Date of de-registration: Not reported
Date de-registration is effective: Not reported
Aniversary date: 6/20/2012
Does RMP contain CBI data: False
Does RMP contain unsanitized CBI version: False
RMP version #: 3.8
FRS latitude: 34.07051
FRS longitude: -117.36537
FRS Description: PLANT ENTRANCE (GENERAL)
FRS Method: ADDRESS MATCHING-HOUSE NUMBER

Accident History Details:
Accident History ID: 7806
X: 48744
Accident Date: 3/17/2002
Accident Time: 1817
NAICS code: 31181
Accident release duration: 00643
Chemical released: Ammonia (anhydrous)
Flammable chemical name: Not reported
Quantity of chemical released in pounds: 1000
Percent weight of chemical released: Not reported
Release Event: Gas, Spill
Release Source: Storage Vessel, Valve
Wind speed: Not reported
Wind speed units: c
Wind direction: Not reported
Temperature: Not reported
Stability class: Not reported
Precipitation was present: False
Weather was unknown: True
Num. of on-site workers killed: 0
Num. of responders killed: 0
Num. of public deaths: 0
Num. of on-site workers injured: 0
Num. of responders injured: 0
Num. of public injured: 0
Property damage in dollars: 0
Num. of on-site deaths: 0
Num. of hospitalizations: 0
Num. of other medical treatments: 0
Num. of evacuated: 0
Num. of sheltered in place: 0

Map ID	Site	Database(s)	EPA ID Number

TELCO FOOD PRODUCTS, INC. (Continued) **1011838991**

Off-site property damage in dollars: 0
Environmental damage: Not reported
Initiating event: a
Contributing factor: Equipment failure, Human error, Process design failure, Unsuitable equipment
Were offsite responders notified: Notified and Responded
Changes Made: Improved equipment, Revised maintenance
Record contains CBI data: False

Process Details:
Process ID: 70638
NA & Industry Classification Sys.code(s): 31181
NAICS code description: Bread and Bakery Product Manufacturing
Optional facility description: Bakery Manufacturer
Program level: 3
Record contains CBI data: False

Process chemical(s):
Chemical name: Public OCA Chemical
Process chemical qty in 100s lbs: 0
Process flammable chemical name: Not reported

Process Toxic Alt. Releases:
Percent weight of chemical: Not reported
Physical state: c
Analytical basic: EPA's General Guidance on Risk Management Programs for Chemical Accident Prevention
Scenario: Not reported
Quantity released in pounds: Not reported
Release duration in minutes: Not reported
Release rate in pounds per second: Not reported
Wind speed in meters/second: 3
Stability class: D
Topography: a
Distance to endpoint in miles: Not reported
Residential population: Not reported
Public receptors: Not reported
Environmental receptors: Not reported
Passive mitigation: Not reported
Active mitigation: Emergency Procedures
Percent weight of chemical: Not reported
Physical state: c
Analytical basic: EPA's RMP Guidance for Ammonia Refrigeration Reference Tables or Equations
Scenario: Not reported
Quantity released in pounds: Not reported
Release duration in minutes: Not reported
Release rate in pounds per second: Not reported
Wind speed in meters/second: 3
Stability class: D
Topography: a
Distance to endpoint in miles: Not reported
Residential population: Not reported
Public receptors: Not reported
Environmental receptors: Not reported
Passive mitigation: Not reported
Active mitigation: Not reported

Process Toxics Worst Case:
Percent weight of chemical: Not reported
Physical state: Not reported

Map ID	Site	Database(s)	EPA ID Number

TELCO FOOD PRODUCTS, INC. (Continued) **1011838991**

Analytical basic: Not reported
Scenario: Not reported
Quantity released in pounds: Not reported
Release duration in minutes: Not reported
Release rate in pounds per second: Not reported
Wind speed in meters/second: Not reported
Stability class: Not reported
Topography: Not reported
Distance to endpoint in miles: Not reported
Residential population: Not reported
Public receptors: Not reported
Environmental receptors: Not reported
Passive mitigation: Not reported

Process Flammables Alt. Releases:
Endpoint used: Not reported
LFL value: Not reported
Analytical basic: Not reported
Scenario: Not reported
Quantity released in pounds: Not reported
Distance to endpoint in miles: Not reported
Residential population: Not reported
Public receptors: Not reported
Environmental receptors: Not reported
Passive mitigation: Not reported
Active mitigation: Not reported

Process Flammables Worst Case:
Analytical basic: Not reported
Quantity released in pounds: Not reported
Distance to endpoint in miles: Not reported
Residential population: Not reported
Public receptors: Not reported
Environmental receptors: Not reported
Passive mitigation: Not reported
Safety review date: Not reported
Most recent PHA date: Not reported
Process Hazard Analysis: Not reported
Expected PHA changes completion date: Not reported
Major Hazard: Not reported
Process Control: Not reported
Mitigation Systems: Not reported
Monitoring/Detection: Not reported
Changes since the last process hazard analysis: Not reported
Most recent review of op. procedures: Not reported
Most recent training progs review/update: Not reported
Training: Not reported
Competency testing: Not reported
Most recent maintenance review date: Not reported
Most recent equipment inspection date: Not reported
Equipment tested: Not reported
Most recent changes by mgmt: Not reported
Date of most recent review/update: Not reported
Date of pre-start review: Not reported
Most recent compliance audit date: Not reported
Expected date of audit completion: Not reported
Most recent incident investigation: Not reported
Expected date of investigation changes: Not reported

Map ID	Site	Database(s)	EPA ID Number

TELCO FOOD PRODUCTS, INC. (Continued) **1011838991**

Date of participation plan review: Not reported
Date of hot work permit review: Not reported
Date of contractor safety review: Not reported
Date of contractor safety eval. review: Not reported
Record has CBI data: Not reported
Safety review date: Not reported
Federal Regulation: Not reported
Federal regulation comment: Not reported
Major Hazard: Not reported
Process Control: Not reported
Mitigation Systems: Not reported
Monitoring/Detection: Not reported
Changes since the last process hazard analysis: Not reported
Most recent hazard review/update: Not reported
Most recent review of op. procedures: Not reported
Most recent training progs review/update: Not reported
Expected completion of review changes: Not reported
Training: Not reported
Competency testing: Not reported
Most recent maintenance review date: Not reported
Most recent equipment inspection date: Not reported
Equipment tested: Not reported
Most recent compliance audit date: Not reported
Expected date of audit completion: Not reported
Most recent incident investigation: Not reported
Expected date of investigation changes: Not reported
Record has CBI data: Not reported
Date of most recent changes: Not reported
Chemical name: Ammonia (anhydrous)
Process chemical qty in 100s lbs: 19000
Process flammable chemical name: Not reported

Process Toxic Alt. Releases:
Percent weight of chemical: Not reported
Physical state: Not reported
Analytical basic: Not reported
Scenario: Not reported
Quantity released in pounds: Not reported
Release duration in minutes: Not reported
Release rate in pounds per second: Not reported
Wind speed in meters/second: Not reported
Stability class: Not reported
Topography: Not reported
Distance to endpoint in miles: Not reported
Residential population: Not reported
Public receptors: Not reported
Environmental receptors: Not reported
Passive mitigation: Not reported
Active mitigation: Not reported

Process Toxics Worst Case:
Percent weight of chemical: Not reported
Physical state: Not reported
Analytical basic: Not reported
Scenario: Not reported
Quantity released in pounds: Not reported
Release duration in minutes: Not reported
Release rate in pounds per second: Not reported

Map ID	Site	Database(s)	EPA ID Number

TELCO FOOD PRODUCTS, INC. (Continued) **1011838991**

Wind speed in meters/second: Not reported
Stability class: Not reported
Topography: Not reported
Distance to endpoint in miles: Not reported
Residential population: Not reported
Public receptors: Not reported
Environmental receptors: Not reported
Passive mitigation: Not reported

Process Flammables Alt. Releases:
Endpoint used: Not reported
LFL value: Not reported
Analytical basic: Not reported
Scenario: Not reported
Quantity released in pounds: Not reported
Distance to endpoint in miles: Not reported
Residential population: Not reported
Public receptors: Not reported
Environmental receptors: Not reported
Passive mitigation: Not reported
Active mitigation: Not reported

Process Flammables Worst Case:
Analytical basic: Not reported
Quantity released in pounds: Not reported
Distance to endpoint in miles: Not reported
Residential population: Not reported
Public receptors: Not reported
Environmental receptors: Not reported
Passive mitigation: Not reported
Safety review date: Not reported
Most recent PHA date: Not reported
Process Hazard Analysis: Not reported
Expected PHA changes completion date: Not reported
Major Hazard: Not reported
Process Control: Not reported
Mitigation Systems: Not reported
Monitoring/Detection: Not reported
Changes since the last process hazard analysis: Not reported
Most recent review of op. procedures: Not reported
Most recent training progs review/update: Not reported
Training: Not reported
Competency testing: Not reported
Most recent maintenance review date: Not reported
Most recent equipment inspection date: Not reported
Equipment tested: Not reported
Most recent changes by mgmt: Not reported
Date of most recent review/update: Not reported
Date of pre-start review: Not reported
Most recent compliance audit date: Not reported
Expected date of audit completion: Not reported
Most recent incident investigation: Not reported
Expected date of investigation changes: Not reported
Date of participation plan review: Not reported
Date of hot work permit review: Not reported
Date of contractor safety review: Not reported
Date of contractor safety eval. review: Not reported
Record has CBI data: Not reported

Map ID	Site	Database(s)	EPA ID Number

TELCO FOOD PRODUCTS, INC. (Continued) **1011838991**

Safety review date: Not reported
Federal Regulation: Not reported
Federal regulation comment: Not reported
Major Hazard: Not reported
Process Control: Not reported
Mitigation Systems: Not reported
Monitoring/Detection: Not reported
Changes since the last process hazard analysis: Not reported
Most recent hazard review/update: Not reported
Most recent review of op. procedures: Not reported
Most recent training progs review/update: Not reported
Expected completion of review changes: Not reported
Training: Not reported
Competency testing: Not reported
Most recent maintenance review date: Not reported
Most recent equipment inspection date: Not reported
Equipment tested: Not reported
Most recent compliance audit date: Not reported
Expected date of audit completion: Not reported
Most recent incident investigation: Not reported
Expected date of investigation changes: Not reported
Record has CBI data: Not reported
Date of most recent changes: Not reported
Process ID: 70639
NA & Industry Classification Sys.code(s): 31181
NAICS code description: Bread and Bakery Product Manufacturing
Optional facility description: Bakery Manufacturer
Program level: 3
Record contains CBI data: False

Process chemical(s):
Chemical name: Public OCA Chemical
Process chemical qty in 100s lbs: 0
Process flammable chemical name: Not reported

Process Toxic Alt. Releases:
Percent weight of chemical: Not reported
Physical state: Not reported
Analytical basic: Not reported
Scenario: Not reported
Quantity released in pounds: Not reported
Release duration in minutes: Not reported
Release rate in pounds per second: Not reported
Wind speed in meters/second: Not reported
Stability class: Not reported
Topography: Not reported
Distance to endpoint in miles: Not reported
Residential population: Not reported
Public receptors: Not reported
Environmental receptors: Not reported
Passive mitigation: Not reported
Active mitigation: Not reported

Process Toxics Worst Case:
Percent weight of chemical: Not reported
Physical state: c
Analytical basic: EPA's General Guidance on Risk Management Programs for Chemical Accident Prevention
Scenario: Not reported
Quantity released in pounds: Not reported

Map ID	Site	Database(s)	EPA ID Number

TELCO FOOD PRODUCTS, INC. (Continued) **1011838991**

Release duration in minutes: 10
Release rate in pounds per second: Not reported
Wind speed in meters/second: 1.5
Stability class: F
Topography: a
Distance to endpoint in miles: Not reported
Residential population: Not reported
Public receptors: Not reported
Environmental receptors: Not reported
Passive mitigation: Enclosures

Process Flammables Alt. Releases:
Endpoint used: Not reported
LFL value: Not reported
Analytical basic: Not reported
Scenario: Not reported
Quantity released in pounds: Not reported
Distance to endpoint in miles: Not reported
Residential population: Not reported
Public receptors: Not reported
Environmental receptors: Not reported
Passive mitigation: Not reported
Active mitigation: Not reported

Process Flammables Worst Case:
Analytical basic: Not reported
Quantity released in pounds: Not reported
Distance to endpoint in miles: Not reported
Residential population: Not reported
Public receptors: Not reported
Environmental receptors: Not reported
Passive mitigation: Not reported
Safety review date: Not reported
Most recent PHA date: Not reported
Process Hazard Analysis: Not reported
Expected PHA changes completion date: Not reported
Major Hazard: Not reported
Process Control: Not reported
Mitigation Systems: Not reported
Monitoring/Detection: Not reported
Changes since the last process hazard analysis: Not reported
Most recent review of op. procedures: Not reported
Most recent training progs review/update: Not reported
Training: Not reported
Competency testing: Not reported
Most recent maintenance review date: Not reported
Most recent equipment inspection date: Not reported
Equipment tested: Not reported
Most recent changes by mgmt: Not reported
Date of most recent review/update: Not reported
Date of pre-start review: Not reported
Most recent compliance audit date: Not reported
Expected date of audit completion: Not reported
Most recent incident investigation: Not reported
Expected date of investigation changes: Not reported
Date of participation plan review: Not reported
Date of hot work permit review: Not reported
Date of contractor safety review: Not reported

Map ID	Site	Database(s)	EPA ID Number

TELCO FOOD PRODUCTS, INC. (Continued) **1011838991**

Date of contractor safety eval. review: Not reported
Record has CBI data: Not reported
Safety review date: Not reported
Federal Regulation: Not reported
Federal regulation comment: Not reported
Major Hazard: Not reported
Process Control: Not reported
Mitigation Systems: Not reported
Monitoring/Detection: Not reported
Changes since the last process hazard analysis: Not reported
Most recent hazard review/update: Not reported
Most recent review of op. procedures: Not reported
Most recent training progs review/update: Not reported
Expected completion of review changes: Not reported
Training: Not reported
Competency testing: Not reported
Most recent maintenance review date: Not reported
Most recent equipment inspection date: Not reported
Equipment tested: Not reported
Most recent compliance audit date: Not reported
Expected date of audit completion: Not reported
Most recent incident investigation: Not reported
Expected date of investigation changes: Not reported
Record has CBI data: Not reported
Date of most recent changes: Not reported
Chemical name: Ammonia (anhydrous)
Process chemical qty in 100s lbs: 22000
Process flammable chemical name: Not reported

Process Toxic Alt. Releases:
Percent weight of chemical: Not reported
Physical state: Not reported
Analytical basic: Not reported
Scenario: Not reported
Quantity released in pounds: Not reported
Release duration in minutes: Not reported
Release rate in pounds per second: Not reported
Wind speed in meters/second: Not reported
Stability class: Not reported
Topography: Not reported
Distance to endpoint in miles: Not reported
Residential population: Not reported
Public receptors: Not reported
Environmental receptors: Not reported
Passive mitigation: Not reported
Active mitigation: Not reported

Process Toxics Worst Case:
Percent weight of chemical: Not reported
Physical state: Not reported
Analytical basic: Not reported
Scenario: Not reported
Quantity released in pounds: Not reported
Release duration in minutes: Not reported
Release rate in pounds per second: Not reported
Wind speed in meters/second: Not reported
Stability class: Not reported
Topography: Not reported

Map ID	Site	Database(s)	EPA ID Number

TELCO FOOD PRODUCTS, INC. (Continued) **1011838991**

Distance to endpoint in miles: Not reported
Residential population: Not reported
Public receptors: Not reported
Environmental receptors: Not reported
Passive mitigation: Not reported

Process Flammables Alt. Releases:
Endpoint used: Not reported
LFL value: Not reported
Analytical basic: Not reported
Scenario: Not reported
Quantity released in pounds: Not reported
Distance to endpoint in miles: Not reported
Residential population: Not reported
Public receptors: Not reported
Environmental receptors: Not reported
Passive mitigation: Not reported
Active mitigation: Not reported

Process Flammables Worst Case:
Analytical basic: Not reported
Quantity released in pounds: Not reported
Distance to endpoint in miles: Not reported
Residential population: Not reported
Public receptors: Not reported
Environmental receptors: Not reported
Passive mitigation: Not reported
Safety review date: Not reported
Most recent PHA date: Not reported
Process Hazard Analysis: Not reported
Expected PHA changes completion date: Not reported
Major Hazard: Not reported
Process Control: Not reported
Mitigation Systems: Not reported
Monitoring/Detection: Not reported
Changes since the last process hazard analysis: Not reported
Most recent review of op. procedures: Not reported
Most recent training progs review/update: Not reported
Training: Not reported
Competency testing: Not reported
Most recent maintenance review date: Not reported
Most recent equipment inspection date: Not reported
Equipment tested: Not reported
Most recent changes by mgmt: Not reported
Date of most recent review/update: Not reported
Date of pre-start review: Not reported
Most recent compliance audit date: Not reported
Expected date of audit completion: Not reported
Most recent incident investigation: Not reported
Expected date of investigation changes: Not reported
Date of participation plan review: Not reported
Date of hot work permit review: Not reported
Date of contractor safety review: Not reported
Date of contractor safety eval. review: Not reported
Record has CBI data: Not reported
Safety review date: Not reported
Federal Regulation: Not reported
Federal regulation comment: Not reported

Map ID	Site	Database(s)	EPA ID Number

TELCO FOOD PRODUCTS, INC. (Continued) **1011838991**

Major Hazard:	Not reported
Process Control:	Not reported
Mitigation Systems:	Not reported
Monitoring/Detection:	Not reported
Changes since the last process hazard analysis:	Not reported
Most recent hazard review/update:	Not reported
Most recent review of op. procedures:	Not reported
Most recent training progs review/update:	Not reported
Expected completion of review changes:	Not reported
Training:	Not reported
Competency testing:	Not reported
Most recent maintenance review date:	Not reported
Most recent equipment inspection date:	Not reported
Equipment tested:	Not reported
Most recent compliance audit date:	Not reported
Expected date of audit completion:	Not reported
Most recent incident investigation:	Not reported
Expected date of investigation changes:	Not reported
Record has CBI data:	Not reported
Date of most recent changes:	Not reported

Emergency Response Details:

ER plan:	Not reported
ER plan most recent review date:	Not reported
ER plan most recent employee training date:	Not reported
Local agency coordinating ER plan:	San Bernardino County Fire Dept.
Telephone of the coordinating local agency:	9093874631
Federal regulation:	True
OSHA 1910 120:	False
SPCC:	False
RCRA:	False
OPA 90:	False
EPCRA:	True
Other Regulations:	Not reported

---

200 **BEST BRAND CORP** **San Bern. Co. Permit** **S100871248**
2111 W VALLEY BLVD **N/A**
COLTON, CA 92324

San Bern. Co. Permit:

Region:	SAN BERNARDINO
Facility ID:	FA0013654
Owner:	CSM BAKERY PRODUCTS
Permit Number:	PT0023960
Permit Category:	HAZMAT HANDLER- 100+ EMPLOYEES
Facility Status:	ACTIVE
Expiration Date:	12/31/2013

Region:	SAN BERNARDINO
Facility ID:	FA0013654
Owner:	CSM BAKERY PRODUCTS
Permit Number:	PT0023961
Permit Category:	EPCRA FACILITY
Facility Status:	ACTIVE
Expiration Date:	12/31/2013

Region:	SAN BERNARDINO
Facility ID:	FA0013654

Map ID	Site	Database(s)	EPA ID Number

BEST BRAND CORP (Continued) **S100871248**

Owner: CSM BAKERY PRODUCTS
Permit Number: PT0023962
Permit Category: SPECIAL GENERATOR
Facility Status: ACTIVE
Expiration Date: 12/31/2013

Region: SAN BERNARDINO
Facility ID: FA0013654
Owner: CSM BAKERY PRODUCTS
Permit Number: PT0023963
Permit Category: CALARP FACILITY PERMIT
Facility Status: ACTIVE
Expiration Date: 12/31/2013

Region: SAN BERNARDINO
Facility ID: FA0013654
Owner: CSM BAKERY PRODUCTS
Permit Number: PT0023964
Permit Category: RISK MANAGEMENT PLAN - LEVEL III
Facility Status: ACTIVE
Expiration Date: 12/31/2013

Region: SAN BERNARDINO
Facility ID: FA0013654
Owner: CSM BAKERY PRODUCTS
Permit Number: PT0023965
Permit Category: RISK MANAGEMENT PLAN - LEVEL III
Facility Status: ACTIVE
Expiration Date: 12/31/2013

Region: SAN BERNARDINO
Facility ID: FA0006607
Owner: BEST BRANDS CORP.
Permit Number: PT0009722
Permit Category: RISK MANAGEMENT PLAN - LEVEL III
Facility Status: INACTIVE
Expiration Date: 09/30/2011

Region: SAN BERNARDINO
Facility ID: FA0006607
Owner: BEST BRANDS CORP.
Permit Number: PT0009723
Permit Category: EPCRA FACILITY
Facility Status: INACTIVE
Expiration Date: 09/30/2011

Region: SAN BERNARDINO
Facility ID: FA0006607
Owner: BEST BRANDS CORP.
Permit Number: PT0009736
Permit Category: HAZMAT HANDLER- 100+ EMPLOYEES
Facility Status: INACTIVE
Expiration Date: 09/30/2011

Region: SAN BERNARDINO
Facility ID: FA0006607
Owner: BEST BRANDS CORP.

Map ID	Site	Database(s)	EPA ID Number

BEST BRAND CORP (Continued) **S100871248**

Permit Number: PT0009738
Permit Category: CALARP FACILITY PERMIT
Facility Status: INACTIVE
Expiration Date: 09/30/2011

Region: SAN BERNARDINO
Facility ID: FA0006607
Owner: BEST BRANDS CORP.
Permit Number: PT0020522
Permit Category: SPECIAL GENERATOR
Facility Status: INACTIVE
Expiration Date: 09/30/2011

Region: SAN BERNARDINO
Facility ID: FA0006607
Owner: BEST BRANDS CORP.
Permit Number: PT0020807
Permit Category: ABOVEGROUND PETROLEUM STORAGE (AST) (SPCC)
Facility Status: INACTIVE
Expiration Date: 09/30/2010

Region: SAN BERNARDINO
Facility ID: FA0006607
Owner: BEST BRANDS CORP.
Permit Number: PT0020808
Permit Category: RISK MANAGEMENT PLAN - LEVEL III
Facility Status: INACTIVE
Expiration Date: 09/30/2011

Region: SAN BERNARDINO
Facility ID: FA0006607
Owner: BEST BRANDS CORP.
Permit Number: PT0020809
Permit Category: RISK MANAGEMENT PLAN - LEVEL II
Facility Status: INACTIVE
Expiration Date: 09/30/2011

Region: SAN BERNARDINO
Facility ID: FA0013654
Owner: CSM BAKERY PRODUCTS
Permit Number: PT0024462
Permit Category: RISK MANAGEMENT PLAN - LEVEL II
Facility Status: INACTIVE
Expiration Date: 12/31/2013

---

200 **TELCO FOODS** **LUST** **S108723555**
2111 VALLEY BOULEVARD WEST **N/A**
COLTON, CA 92324

LUST:
Region: STATE
Global Id: T0607105014
Latitude: 34.071483
Longitude: -117.365655
Case Type: LUST Cleanup Site
Status: Completed - Case Closed
Status Date: 07/30/2007
Lead Agency: SAN BERNARDINO COUNTY

Map ID	Site	Database(s)	EPA ID Number

TELCO FOODS (Continued) **S108723555**

Case Worker: JC
Local Agency: SAN BERNARDINO COUNTY
RB Case Number: Not reported
LOC Case Number: 2006010
File Location: Local Agency
Potential Media Affect: Soil
Potential Contaminants of Concern: Gasoline
Site History: Not reported

Click here to access the California GeoTracker records for this facility:

Contact:
Global Id: T0607105014
Contact Type: Local Agency Caseworker
Contact Name: JACKSON CRUTSINGER
Organization Name: SAN BERNARDINO COUNTY
Address: 620 SOUTH E STREET
City: SAN BERNARDINO
Email: jcrutsinger@sbcfire.org
Phone Number: Not reported

Global Id: T0607105014
Contact Type: Regional Board Caseworker
Contact Name: Ken Williams
Organization Name: SANTA ANA RWQCB (REGION 8)
Address: 3737 MAIN STREET, SUITE 500
City: RIVERSIDE
Email: kwilliams@waterboards.ca.gov
Phone Number: Not reported

Status History:
Global Id: T0607105014
Status: Completed - Case Closed
Status Date: 07/30/2007

Global Id: T0607105014
Status: Open - Case Begin Date
Status Date: 04/30/1997

Global Id: T0607105014
Status: Open - Site Assessment
Status Date: 12/07/2006

Regulatory Activities:
Global Id: T0607105014
Action Type: REMEDIATION
Date: 01/01/1950
Action: Not reported

Global Id: T0607105014
Action Type: Other
Date: 01/01/1950
Action: Leak Discovery

Global Id: T0607105014
Action Type: Other
Date: 01/01/1950

Map ID	Site	Database(s)	EPA ID Number

TELCO FOODS (Continued) **S108723555**

Action: Leak Reported

Global Id: T0607105014
Action Type: ENFORCEMENT
Date: 07/30/2007
Action: Closure/No Further Action Letter

---

200 **TELCO FOOD PRODUCTS, INC.** **AST** **S104770949**
2111 W VALLEY **N/A**
COLTON, CA 92324

AST:
Owner: BEST BRANDS CORP.
Total Gallons: 28,885
Certified Unified Program Agencies: San Bernardino

---

200 **PRICE CLUB** **SWEEPS UST** **S106930885**
2109 W VALLEY **N/A**
COLTON, CA 92324

SWEEPS UST:
Status: Active
Comp Number: 13847
Number: 1
Board Of Equalization: 44-020518
Referral Date: 03-24-92
Action Date: 03-24-92
Created Date: 09-23-88
Tank Status: A
Owner Tank Id: Not reported
Swrcb Tank Id: 36-000-013847-000001
Actv Date: 09-23-88
Capacity: 1
Tank Use: UNKNOWN
Stg: P
Content: UNKNOWN
Number Of Tanks: 3

Status: Active
Comp Number: 13847
Number: 1
Board Of Equalization: 44-020518
Referral Date: 03-24-92
Action Date: 03-24-92
Created Date: 09-23-88
Tank Status: A
Owner Tank Id: Not reported
Swrcb Tank Id: 36-000-013847-000002
Actv Date: 09-23-88
Capacity: 1
Tank Use: UNKNOWN
Stg: P
Content: UNKNOWN
Number Of Tanks: Not reported

Map ID	Site	Database(s)	EPA ID Number

PRICE CLUB (Continued) **S106930885**

Status: Active
Comp Number: 13847
Number: 1
Board Of Equalization: 44-020518
Referral Date: 03-24-92
Action Date: 03-24-92
Created Date: 09-23-88
Tank Status: A
Owner Tank Id: Not reported
Swrcb Tank Id: 36-000-013847-000003
Actv Date: 09-23-88
Capacity: 1
Tank Use: UNKNOWN
Stg: P
Content: UNKNOWN
Number Of Tanks: Not reported

---

202 **COLTON GOLF CLUB** **San Bern. Co. Permit** **S112886419**
1901 W VALLEY BLVD **HAZNET** **N/A**
COLTON, CA 92324

San Bern. Co. Permit:
Region: SAN BERNARDINO
Facility ID: FA0002433
Owner: JENG CHENG HO
Permit Number: PT0008798
Permit Category: HAZMAT HANDLER 0-10 EMPLOYEES
Facility Status: ACTIVE
Expiration Date: 04/30/2014

Region: SAN BERNARDINO
Facility ID: FA0002433
Owner: JENG CHENG HO
Permit Number: PT0008799
Permit Category: SPECIAL GENERATOR
Facility Status: ACTIVE
Expiration Date: 04/30/2014

HAZNET:
Year: 1998
Gepaid: CAC001380464
Contact: BOB JAMES
Telephone: 9098771712
Mailing Name: Not reported
Mailing Address: 1901 W VALLEY BLVD
Mailing City,St,Zip: COLTON, CA 923240000
Gen County: Not reported
TSD EPA ID: CAT080022148
TSD County: Not reported
Waste Category: Off-specification, aged or surplus organics
Disposal Method: Transfer Station
Tons: .0834
Facility County: San Bernardino

Year: 1998
Gepaid: CAC001380464
Contact: BOB JAMES

Map ID	Site	Database(s)	EPA ID Number

COLTON GOLF CLUB (Continued) **S112886419**

Telephone: 9098771712
Mailing Name: Not reported
Mailing Address: 1901 W VALLEY BLVD
Mailing City,St,Zip: COLTON, CA 923240000
Gen County: Not reported
TSD EPA ID: CAD982444481
TSD County: Not reported
Waste Category: Unspecified oil-containing waste
Disposal Method: Transfer Station
Tons: .0834
Facility County: San Bernardino

Year: 1998
Gepaid: CAC001380464
Contact: BOB JAMES
Telephone: 9098771712
Mailing Name: Not reported
Mailing Address: 1901 W VALLEY BLVD
Mailing City,St,Zip: COLTON, CA 923240000
Gen County: Not reported
TSD EPA ID: CAD982444481
TSD County: Not reported
Waste Category: Waste oil and mixed oil
Disposal Method: Transfer Station
Tons: .5004
Facility County: San Bernardino

Year: 1998
Gepaid: CAC001380464
Contact: BOB JAMES
Telephone: 9098771712
Mailing Name: Not reported
Mailing Address: 1901 W VALLEY BLVD
Mailing City,St,Zip: COLTON, CA 923240000
Gen County: Not reported
TSD EPA ID: CAD982444481
TSD County: Not reported
Waste Category: Off-specification, aged or surplus organics
Disposal Method: Transfer Station
Tons: .0834
Facility County: San Bernardino

---

202 **MOSS BROS FORD** **AST** **A100345905**
1900 W. VALLEY BLVD **N/A**
COLTON, CA 92324

AST:
Owner: MOSS BROS FORD INC
Total Gallons: 2,700
Certified Unified Program Agencies: San Bernardino

Map ID	Site	Database(s)	EPA ID Number
202	**MOSS BROS FORD** **1900 W VALLEY BLVD** **COLTON, CA 92324**	**HAZNET**	**S113123370** **N/A**

HAZNET:

Year:	2008
Gepaid:	CAL000262514
Contact:	MIKE DAWE, MGR
Telephone:	9098251212
Mailing Name:	Not reported
Mailing Address:	1900 W VALLEY
Mailing City,St,Zip:	COLTON, CA 923240000
Gen County:	Not reported
TSD EPA ID:	CAD093459485
TSD County:	Not reported
Waste Category:	Unspecified solvent mixture
Disposal Method:	Not reported
Tons:	1.8108
Facility County:	San Bernardino

Year:	2007
Gepaid:	CAL000262514
Contact:	MIKE DAWE, MGR
Telephone:	9098251212
Mailing Name:	Not reported
Mailing Address:	1900 W VALLEY
Mailing City,St,Zip:	COLTON, CA 923240000
Gen County:	Not reported
TSD EPA ID:	CAT080013352
TSD County:	Not reported
Waste Category:	Oil/water separation sludge
Disposal Method:	Discharge To Sewer/Potw Or Npdes(With Prior Storage--With Or Without Treatment)
Tons:	5.21
Facility County:	San Bernardino

Year:	2006
Gepaid:	CAL000262514
Contact:	MIKE DAWE, MGR
Telephone:	9098251212
Mailing Name:	Not reported
Mailing Address:	1900 W VALLEY
Mailing City,St,Zip:	COLTON, CA 923240000
Gen County:	Not reported
TSD EPA ID:	CAD981696420
TSD County:	Not reported
Waste Category:	Other organic solids
Disposal Method:	Not reported
Tons:	0.12
Facility County:	San Bernardino

Year:	2006
Gepaid:	CAL000262514
Contact:	MIKE DAWE, MGR
Telephone:	9098251212
Mailing Name:	Not reported
Mailing Address:	1900 W VALLEY
Mailing City,St,Zip:	COLTON, CA 923240000
Gen County:	Not reported

Map ID	Site	Database(s)	EPA ID Number

MOSS BROS FORD (Continued) **S113123370**

TSD EPA ID: CAD028409019
TSD County: Not reported
Waste Category: Unspecified solvent mixture
Disposal Method: Transfer Station
Tons: 1.14
Facility County: San Bernardino

Year: 2006
Gepaid: CAL000262514
Contact: MIKE DAWE, MGR
Telephone: 9098251212
Mailing Name: Not reported
Mailing Address: 1900 W VALLEY
Mailing City,St,Zip: COLTON, CA 923240000
Gen County: Not reported
TSD EPA ID: CAD028409019
TSD County: Not reported
Waste Category: Unspecified solvent mixture
Disposal Method: Transfer Station
Tons: 0.45
Facility County: San Bernardino

Click this hyperlink while viewing on your computer to access
13 additional CA_HAZNET: record(s) in the EDR Site Report.

---

202 **MOSS BROS FORD** **RCRA NonGen / NLR** **1012175848**
1900 W VALLEY BLVD **HAZNET** **CAR000130690**
COLTON, CA 92324

RCRA NonGen / NLR:
Date form received by agency: 05/26/2009
Facility name: MOSS BROS FORD
Facility address: 1900 W VALLEY BLVD
COLTON, CA 92324
EPA ID: CAR000130690
Mailing address: 8146 AUTO DR
RIVERSIDE, CA 92504
Contact: SUSAN MCAULEY
Contact address: 8146 AUTO DR
RIVERSIDE, CA 92504
Contact country: US
Contact telephone: 951-688-6200
Telephone ext.: 1613
Contact email: SMCAULEY@MOSSSAVINGS.COM
EPA Region: 09
Classification: Non-Generator
Description: Handler: Non-Generators do not presently generate hazardous waste

Owner/Operator Summary:
Owner/operator name: MIKE DAWE
Owner/operator address: 1900 W VALLEY BLVD
COLTON, CA 92324
Owner/operator country: US
Owner/operator telephone: (909) 825-1212
Legal status: Private
Owner/Operator Type: Operator
Owner/Op start date: 11/18/2002

Map ID	Site	Database(s)	EPA ID Number

MOSS BROS FORD (Continued) **1012175848**

Owner/Op end date: Not reported

Owner/operator name: GLENN MOSS
Owner/operator address: 1900 W VALLEY BLVD
COLTON, CA 92324
Owner/operator country: US
Owner/operator telephone: (909) 825-1212
Legal status: Private
Owner/Operator Type: Owner
Owner/Op start date: 11/18/2002
Owner/Op end date: Not reported

Handler Activities Summary:
U.S. importer of hazardous waste: No
Mixed waste (haz. and radioactive): No
Recycler of hazardous waste: No
Transporter of hazardous waste: No
Treater, storer or disposer of HW: No
Underground injection activity: No
On-site burner exemption: No
Furnace exemption: No
Used oil fuel burner: No
Used oil processor: No
User oil refiner: No
Used oil fuel marketer to burner: No
Used oil Specification marketer: No
Used oil transfer facility: No
Used oil transporter: No

Historical Generators:
Date form received by agency: 11/18/2002
Facility name: MOSS BROS FORD
Classification: Small Quantity Generator

Violation Status: No violations found

HAZNET:
Year: 2008
Gepaid: CAR000130690
Contact: MIKE DANE, MGR
Telephone: 9098251212
Mailing Name: Not reported
Mailing Address: 8146 AUTO DR
Mailing City,St,Zip: RIVERSIDE, CA 925044104
Gen County: Not reported
TSD EPA ID: CAD028409019
TSD County: Not reported
Waste Category: Off-specification, aged or surplus organics
Disposal Method: Fuel Blending Prior To Energy Recovery At Another Site
Tons: 1.1385
Facility County: San Bernardino

Year: 2008
Gepaid: CAR000130690
Contact: MIKE DANE, MGR
Telephone: 9098251212
Mailing Name: Not reported

Map ID	Site	Database(s)	EPA ID Number

MOSS BROS FORD (Continued) **1012175848**

Mailing Address: 8146 AUTO DR
Mailing City,St,Zip: RIVERSIDE, CA 925044104
Gen County: Not reported
TSD EPA ID: CAD028409019
TSD County: Not reported
Waste Category: Unspecified organic liquid mixture
Disposal Method: Fuel Blending Prior To Energy Recovery At Another Site
Tons: 0.374
Facility County: San Bernardino

Year: 2008
Gepaid: CAR000130690
Contact: MIKE DANE, MGR
Telephone: 9098251212
Mailing Name: Not reported
Mailing Address: 8146 AUTO DR
Mailing City,St,Zip: RIVERSIDE, CA 925044104
Gen County: Not reported
TSD EPA ID: CAD028409019
TSD County: Not reported
Waste Category: Other organic solids
Disposal Method: Storage, Bulking, And/Or Transfer Off Site--No Treatment/Reovery (H010-H129) Or (H131-H135)
Tons: 0.275
Facility County: San Bernardino

Year: 2008
Gepaid: CAR000130690
Contact: MIKE DANE, MGR
Telephone: 9098251212
Mailing Name: Not reported
Mailing Address: 8146 AUTO DR
Mailing City,St,Zip: RIVERSIDE, CA 925044104
Gen County: Not reported
TSD EPA ID: CAD028409019
TSD County: Not reported
Waste Category: Waste oil and mixed oil
Disposal Method: Fuel Blending Prior To Energy Recovery At Another Site
Tons: 0.114
Facility County: San Bernardino

Year: 2008
Gepaid: CAR000130690
Contact: MIKE DANE, MGR
Telephone: 9098251212
Mailing Name: Not reported
Mailing Address: 8146 AUTO DR
Mailing City,St,Zip: RIVERSIDE, CA 925044104
Gen County: Not reported
TSD EPA ID: CAD008252405
TSD County: Not reported
Waste Category: Aqueous solution with total organic residues 10 percent or more
Disposal Method: Fuel Blending Prior To Energy Recovery At Another Site
Tons: 0.01251
Facility County: San Bernardino

Map ID	Site	Database(s)	EPA ID Number
	MOSS BROS FORD (Continued)		**1012175848**

Click this hyperlink while viewing on your computer to access
5 additional CA_HAZNET: record(s) in the EDR Site Report.

---

202 **MOSS BROTHERS FORD** **FINDS** **1008153008**
1900 W VALLEY BLVD **San Bern. Co. Permit** **N/A**
COLTON, CA

FINDS:

Registry ID: 110018973388

Environmental Interest/Information System

California Hazardous Waste Tracking System - Datamart (HWTS-DATAMART) provides California with information on hazardous waste shipments for generators, transporters, and treatment, storage, and disposal facilities.

RCRAInfo is a national information system that supports the Resource Conservation and Recovery Act (RCRA) program through the tracking of events and activities related to facilities that generate, transport, and treat, store, or dispose of hazardous waste. RCRAInfo allows RCRA program staff to track the notification, permit, compliance, and corrective action activities required under RCRA.

UORS (California - Used Oil Recycling System). California Integrated Waste Management Board (CIWMB) helps communities establish and promote convenient collection opportunities for used oil and used oil filters.

San Bern. Co. Permit:

Region: SAN BERNARDINO
Facility ID: FA0007627
Owner: MOSS BROS FORD INC.
Permit Number: PT0002636
Permit Category: HAZARDOUS WASTE GENERATOR - 51-100 EMPLOYEES
Facility Status: INACTIVE
Expiration Date: 11/30/2009

Region: SAN BERNARDINO
Facility ID: FA0007627
Owner: MOSS BROS FORD INC.
Permit Number: PT0002646
Permit Category: HAZMAT HANDLER 51-100 EMPLOYEES (W/GEN PRMT)
Facility Status: INACTIVE
Expiration Date: 11/30/2009

Region: SAN BERNARDINO
Facility ID: FA0007627
Owner: MOSS BROS FORD INC.
Permit Number: PT0012766
Permit Category: ABOVEGROUND PETROLEUM STORAGE (AST) (SPCC)
Facility Status: INACTIVE
Expiration Date: 11/30/2008

Map ID	Site	Database(s)	EPA ID Number
203	**CENTRAL TRANSPORT** **1849 W VALLEY BLVD** **COLTON, CA 92324**	**HAZNET**	**S112926019** **N/A**

HAZNET:

Year:	2004
Gepaid:	CAC002558607
Contact:	CHRIS TRANBERG
Telephone:	9098747040
Mailing Name:	Not reported
Mailing Address:	1849 W VALLEY BLVD
Mailing City,St,Zip:	COLTON, CA 92324
Gen County:	Not reported
TSD EPA ID:	CAD008364432
TSD County:	Not reported
Waste Category:	Unspecified organic liquid mixture
Disposal Method:	Treatment, Tank
Tons:	0.02
Facility County:	San Bernardino

Year:	2004
Gepaid:	CAC002558607
Contact:	CHRIS TRANBERG
Telephone:	9098747040
Mailing Name:	Not reported
Mailing Address:	1849 W VALLEY BLVD
Mailing City,St,Zip:	COLTON, CA 92324
Gen County:	Not reported
TSD EPA ID:	CAD008364432
TSD County:	Not reported
Waste Category:	Unspecified organic liquid mixture
Disposal Method:	Transfer Station
Tons:	0.14
Facility County:	San Bernardino

Year:	2004
Gepaid:	CAC002558607
Contact:	CHRIS TRANBERG
Telephone:	9098747040
Mailing Name:	Not reported
Mailing Address:	1849 W VALLEY BLVD
Mailing City,St,Zip:	COLTON, CA 92324
Gen County:	Not reported
TSD EPA ID:	CAD008364432
TSD County:	Not reported
Waste Category:	Liquids with pH <= 2
Disposal Method:	Transfer Station
Tons:	0.05
Facility County:	San Bernardino

Year:	2002
Gepaid:	CAC002558607
Contact:	CHRIS TRANBERG
Telephone:	9098747040
Mailing Name:	Not reported
Mailing Address:	1849 W VALLEY BLVD
Mailing City,St,Zip:	COLTON, CA 92324
Gen County:	Not reported
TSD EPA ID:	AZD980892731

Map ID	Site	Database(s)	EPA ID Number

CENTRAL TRANSPORT (Continued) **S112926019**

TSD County: Not reported
Waste Category: Unspecified organic liquid mixture
Disposal Method: Recycler
Tons: 0.2
Facility County: San Bernardino

---

203 **CC WESTERN/CENTRAL TRANSPORT INC** **HAZNET** **S112933410**
1849 W VALLEY BLVD **N/A**
COLTON, CA 92324

HAZNET:
Year: 2003
Gepaid: CAC002571114
Contact: DAVE MATTHEWS
Telephone: 9098747040
Mailing Name: Not reported
Mailing Address: 1849 W VALLEY BLVD
Mailing City,St,Zip: COLTON, CA 923241810
Gen County: Not reported
TSD EPA ID: CAT080013352
TSD County: Not reported
Waste Category: Unspecified organic liquid mixture
Disposal Method: Recycler
Tons: 0.2
Facility County: San Bernardino

Year: 2003
Gepaid: CAC002571114
Contact: DAVE MATTHEWS
Telephone: 9098747040
Mailing Name: Not reported
Mailing Address: 1849 W VALLEY BLVD
Mailing City,St,Zip: COLTON, CA 923241810
Gen County: Not reported
TSD EPA ID: CAT080033681
TSD County: Not reported
Waste Category: Unspecified organic liquid mixture
Disposal Method: Disposal, Land Fill
Tons: 0.07
Facility County: San Bernardino

Year: 2003
Gepaid: CAC002571114
Contact: DAVE MATTHEWS
Telephone: 9098747040
Mailing Name: Not reported
Mailing Address: 1849 W VALLEY BLVD
Mailing City,St,Zip: COLTON, CA 923241810
Gen County: Not reported
TSD EPA ID: CAT080033681
TSD County: Not reported
Waste Category: Liquids with pH <= 2 with metals
Disposal Method: Recycler
Tons: 0.03
Facility County: San Bernardino

Year: 2003
Gepaid: CAC002571114

Map ID	Site	Database(s)	EPA ID Number

CC WESTERN/CENTRAL TRANSPORT INC (Continued) **S112933410**

Contact: DAVE MATTHEWS
Telephone: 9098747040
Mailing Name: Not reported
Mailing Address: 1849 W VALLEY BLVD
Mailing City,St,Zip: COLTON, CA 923241810
Gen County: Not reported
TSD EPA ID: CAT080033681
TSD County: Not reported
Waste Category: Other organic solids
Disposal Method: Disposal, Land Fill
Tons: 0.75
Facility County: San Bernardino

Year: 2003
Gepaid: CAC002571114
Contact: DAVE MATTHEWS
Telephone: 9098747040
Mailing Name: Not reported
Mailing Address: 1849 W VALLEY BLVD
Mailing City,St,Zip: COLTON, CA 923241810
Gen County: Not reported
TSD EPA ID: CAT080033681
TSD County: Not reported
Waste Category: Unspecified organic liquid mixture
Disposal Method: Recycler
Tons: 0.2
Facility County: San Bernardino

Click this hyperlink while viewing on your computer to access additional CA_HAZNET: detail in the EDR Site Report.

---

204 **10-10 TRUCK STOP** **SWEEPS UST** **U003784644**
195 E VALLEY BLVD **San Bern. Co. Permit** **N/A**
RIALTO, CA 92376

SWEEPS UST:
Status: Active
Comp Number: 8453
Number: 2
Board Of Equalization: Not reported
Referral Date: 06-30-94
Action Date: 06-30-94
Created Date: 06-30-94
Tank Status: A
Owner Tank Id: 1
Swrcb Tank Id: 36-000-008453-000001
Actv Date: 06-30-94
Capacity: 10000
Tank Use: OIL
Stg: W
Content: WASTE OIL
Number Of Tanks: 5

Status: Active
Comp Number: 8453
Number: 2
Board Of Equalization: Not reported
Referral Date: 06-30-94

Map ID	Site	Database(s)	EPA ID Number

10-10 TRUCK STOP (Continued) **U003784644**

Action Date: 06-30-94
Created Date: 06-30-94
Tank Status: A
Owner Tank Id: 2
Swrcb Tank Id: 36-000-008453-000002
Actv Date: 06-30-94
Capacity: 12000
Tank Use: M.V. FUEL
Stg: P
Content: DIESEL
Number Of Tanks: Not reported

Status: Active
Comp Number: 8453
Number: 2
Board Of Equalization: Not reported
Referral Date: 06-30-94
Action Date: 06-30-94
Created Date: 06-30-94
Tank Status: A
Owner Tank Id: 3
Swrcb Tank Id: 36-000-008453-000003
Actv Date: 06-30-94
Capacity: 10000
Tank Use: M.V. FUEL
Stg: P
Content: DIESEL
Number Of Tanks: Not reported

Status: Active
Comp Number: 8453
Number: 2
Board Of Equalization: Not reported
Referral Date: 06-30-94
Action Date: 06-30-94
Created Date: 06-30-94
Tank Status: A
Owner Tank Id: 4
Swrcb Tank Id: 36-000-008453-000004
Actv Date: 06-30-94
Capacity: 10000
Tank Use: M.V. FUEL
Stg: P
Content: REG UNLEADED
Number Of Tanks: Not reported

Status: Active
Comp Number: 8453
Number: 2
Board Of Equalization: Not reported
Referral Date: 06-30-94
Action Date: 06-30-94
Created Date: 06-30-94
Tank Status: A
Owner Tank Id: 5
Swrcb Tank Id: 36-000-008453-000005
Actv Date: 06-30-94

Map ID	Site	Database(s)	EPA ID Number

10-10 TRUCK STOP (Continued) **U003784644**

Capacity: 12000
Tank Use: M.V. FUEL
Stg: P
Content: DIESEL
Number Of Tanks: Not reported

San Bern. Co. Permit:
Region: SAN BERNARDINO
Facility ID: FA0003905
Owner: M & M TRUCK STOP INC
Permit Number: PT0002004
Permit Category: HAZMAT HANDLER 0-10 EMPLOYEES
Facility Status: ACTIVE
Expiration Date: 10/31/2013

Region: SAN BERNARDINO
Facility ID: FA0003905
Owner: M & M TRUCK STOP INC
Permit Number: PT0002005
Permit Category: SPECIAL GENERATOR
Facility Status: ACTIVE
Expiration Date: 10/31/2013

Region: SAN BERNARDINO
Facility ID: FA0003905
Owner: M & M TRUCK STOP INC
Permit Number: PT0012205
Permit Category: UST OWNERSHIP/OPERATING PERMIT (PER UST)
Facility Status: ACTIVE
Expiration Date: 10/31/2013

Region: SAN BERNARDINO
Facility ID: FA0003905
Owner: M & M TRUCK STOP INC
Permit Number: PT0012206
Permit Category: UST OWNERSHIP/OPERATING PERMIT (PER UST)
Facility Status: ACTIVE
Expiration Date: 10/31/2013

Region: SAN BERNARDINO
Facility ID: FA0003905
Owner: M & M TRUCK STOP INC
Permit Number: PT0012207
Permit Category: UST OWNERSHIP/OPERATING PERMIT (PER UST)
Facility Status: ACTIVE
Expiration Date: 10/31/2013

Region: SAN BERNARDINO
Facility ID: FA0003905
Owner: M & M TRUCK STOP INC
Permit Number: PT0012208
Permit Category: UST OWNERSHIP/OPERATING PERMIT (PER UST)
Facility Status: ACTIVE
Expiration Date: 10/31/2013

Map ID	Site	Database(s)	EPA ID Number

205 **LANDJET MOTOR CARRIERS** **San Bern. Co. Permit** **S102683578**
2048 W VALLEY BLVD **N/A**
COLTON, CA 92324

San Bern. Co. Permit:
Region: SAN BERNARDINO
Facility ID: FA0004376
Owner: SACALAS, BARRY
Permit Number: PT0009072
Permit Category: SPECIAL HANDLER
Facility Status: INACTIVE
Expiration Date: 11/30/2011

Region: SAN BERNARDINO
Facility ID: FA0004376
Owner: SACALAS, BARRY
Permit Number: PT0009073
Permit Category: SPECIAL GENERATOR
Facility Status: INACTIVE
Expiration Date: 11/30/2011

---

205 **PEGGIE MERRIMAN** **HAZNET** **S112981376**
2040 VALLEY BLVD **N/A**
COLTON, CA 92324

HAZNET:
Year: 2009
Gepaid: CAC002648212
Contact: PEGGIE MERRIMAN
Telephone: 9098218605
Mailing Name: Not reported
Mailing Address: 1202 E 40TH ST
Mailing City,St,Zip: SAN BERNARDINO, CA 924041523
Gen County: Not reported
TSD EPA ID: CAD982444481
TSD County: Not reported
Waste Category: Unspecified oil-containing waste
Disposal Method: Storage, Bulking, And/Or Transfer Off Site--No Treatment/Reovery (H010-H129) Or (H131-H135)
Tons: 1.4595
Facility County: San Bernardino

---

205 **ENTENMANN'S OROWHEAT** **San Bern. Co. Permit** **S103640452**
2036 W VALLEY BLVD **N/A**
COLTON, CA 92376

San Bern. Co. Permit:
Region: SAN BERNARDINO
Facility ID: FA0001436
Owner: BIMBO BAKERIES USA, INC.
Permit Number: PT0009469
Permit Category: SPECIAL HANDLER
Facility Status: ACTIVE
Expiration Date: 12/31/2013

Region: SAN BERNARDINO
Facility ID: FA0001436
Owner: BIMBO BAKERIES USA, INC.

Map ID	Site	Database(s)	EPA ID Number

ENTENMANN'S OROWHEAT (Continued) **S103640452**

Permit Number: PT0009470
Permit Category: SPECIAL GENERATOR
Facility Status: ACTIVE
Expiration Date: 12/31/2013

Region: SAN BERNARDINO
Facility ID: FA0002924
Owner: ENTENMANN'S OROWHEAT
Permit Number: PT0002886
Permit Category: SPECIAL GENERATOR
Facility Status: INACTIVE
Expiration Date: 04/30/2007

Region: SAN BERNARDINO
Facility ID: FA0002924
Owner: ENTENMANN'S OROWHEAT
Permit Number: PT0002887
Permit Category: SPECIAL HANDLER
Facility Status: INACTIVE
Expiration Date: 04/30/2007

---

205 **OROWEAT FOODS CO/RIALTO** **SWEEPS UST** **S102041385**
2036 W VALLEY BLVD **N/A**
COLTON, CA 92324

SWEEPS UST:
Status: Active
Comp Number: 8398
Number: 1
Board Of Equalization: Not reported
Referral Date: 03-24-92
Action Date: 03-24-92
Created Date: 09-21-88
Tank Status: A
Owner Tank Id: Not reported
Swrcb Tank Id: 36-000-008398-000001
Actv Date: 09-21-88
Capacity: 1
Tank Use: UNKNOWN
Stg: P
Content: UNKNOWN
Number Of Tanks: 1

---

206 **VALLEY TRUCK FILTERS & PARTS** **AST** **A100346242**
2006 W. VALLEY BLVD **N/A**
COLTON, CA 92324

AST:
Owner: VASQUEZ, JOSE
Total Gallons: 1,865
Certified Unified Program Agencies: San Bernardino

Map ID	Site	Database(s)	EPA ID Number

206 **VALLEY TRUCK FILTERS & PARTS** **SWEEPS UST** **S106112121**
2006 W VALLEY BLVD **San Bern. Co. Permit** **N/A**
COLTON, CA 92324

SWEEPS UST:

Status:	Active
Comp Number:	7907
Number:	2
Board Of Equalization:	44-020027
Referral Date:	03-24-92
Action Date:	03-24-92
Created Date:	09-15-88
Tank Status:	A
Owner Tank Id:	Not reported
Swrcb Tank Id:	36-000-007907-000001
Actv Date:	09-15-88
Capacity:	1
Tank Use:	UNKNOWN
Stg:	P
Content:	UNKNOWN
Number Of Tanks:	1

San Bern. Co. Permit:

Region:	SAN BERNARDINO
Facility ID:	FA0007517
Owner:	VASQUEZ, JOSE
Permit Number:	PT0012879
Permit Category:	SPECIAL GENERATOR
Facility Status:	ACTIVE
Expiration Date:	11/30/2013

Region:	SAN BERNARDINO
Facility ID:	FA0007517
Owner:	VASQUEZ, JOSE
Permit Number:	PT0012880
Permit Category:	SPECIAL HANDLER
Facility Status:	ACTIVE
Expiration Date:	11/30/2013

Region:	SAN BERNARDINO
Facility ID:	FA0007517
Owner:	VASQUEZ, JOSE
Permit Number:	PT0012881
Permit Category:	APSA 1,320-10,000 GAL FAC CAPACITY
Facility Status:	ACTIVE
Expiration Date:	11/30/2013

---

206 **VALLEY TRUCK FILTERS** **HAZNET** **S113115311**
2006 VALLEY BLVD **N/A**
COLTON, CA 92324

HAZNET:

Year:	2009
Gepaid:	CAL000232017
Contact:	JOSE VASQUEZ/OWNER
Telephone:	9095620525
Mailing Name:	Not reported
Mailing Address:	2006 VALLEY BLVD
Mailing City,St,Zip:	COLTON, CA 923240000

Map ID	Site	Database(s)	EPA ID Number

VALLEY TRUCK FILTERS (Continued) **S113115311**

Gen County: Not reported
TSD EPA ID: AZR000501510
TSD County: Not reported
Waste Category: Organic solids with halogens
Disposal Method: Storage, Bulking, And/Or Transfer Off Site--No Treatment/Reovery (H010-H129) Or (H131-H135)
Tons: 0.2
Facility County: San Bernardino

---

206 **DELSOL AUTO SALES** **HAZNET** **S112963365**
1998 W VALLEY BLVD **N/A**
COLTON, CA 92324

HAZNET:
Year: 2007
Gepaid: CAC002619713
Contact: LUIS ALFONZO
Telephone: 9093764606
Mailing Name: Not reported
Mailing Address: 1998 W VALLEY BLVD
Mailing City,St,Zip: COLTON, CA 92324
Gen County: Not reported
TSD EPA ID: CAD097030993
TSD County: Not reported
Waste Category: Other organic solids
Disposal Method: Storage, Bulking, And/Or Transfer Off Site--No Treatment/Reovery (H010-H129) Or (H131-H135)
Tons: 0.05
Facility County: San Bernardino

---

206 **COLTON AUTO SALES** **HAZNET** **S113101249**
1998 W. VALLEY BLVD **N/A**
COLTON, CA 92324

HAZNET:
Year: 2001
Gepaid: CAL000194592
Contact: LINDA RAWDING/OWNER
Telephone: 9098209981
Mailing Name: Not reported
Mailing Address: 1998 W. VALLEY BLVD
Mailing City,St,Zip: COLTON, CA 923240000
Gen County: Not reported
TSD EPA ID: CAD008302903
TSD County: Not reported
Waste Category: Waste oil and mixed oil
Disposal Method: Recycler
Tons: 0.22
Facility County: San Bernardino

Year: 2000
Gepaid: CAL000194592
Contact: LINDA RAWDING/OWNER
Telephone: 9098209981
Mailing Name: Not reported
Mailing Address: 1998 W. VALLEY BLVD

Map ID	Site	Database(s)	EPA ID Number

COLTON AUTO SALES (Continued) **S113101249**

Mailing City,St,Zip: COLTON, CA 923240000
Gen County: Not reported
TSD EPA ID: CAD008302903
TSD County: Not reported
Waste Category: Waste oil and mixed oil
Disposal Method: Recycler
Tons: 0.52
Facility County: San Bernardino

Year: 1999
Gepaid: CAL000194592
Contact: LINDA RAWDING
Telephone: 9098209981
Mailing Name: Not reported
Mailing Address: 1998 W. VALLEY BLVD
Mailing City,St,Zip: COLTON, CA 923240000
Gen County: Not reported
TSD EPA ID: CAD008302903
TSD County: Not reported
Waste Category: Waste oil and mixed oil
Disposal Method: Recycler
Tons: .4170
Facility County: San Bernardino

Year: 1998
Gepaid: CAL000194592
Contact: LINDA RAWDING
Telephone: 9098209981
Mailing Name: Not reported
Mailing Address: 1998 W. VALLEY BLVD
Mailing City,St,Zip: COLTON, CA 923240000
Gen County: Not reported
TSD EPA ID: CAD008302903
TSD County: Not reported
Waste Category: Other organic solids
Disposal Method: Transfer Station
Tons: .2000
Facility County: San Bernardino

Year: 1998
Gepaid: CAL000194592
Contact: LINDA RAWDING
Telephone: 9098209981
Mailing Name: Not reported
Mailing Address: 1998 W. VALLEY BLVD
Mailing City,St,Zip: COLTON, CA 923240000
Gen County: Not reported
TSD EPA ID: CAD008302903
TSD County: Not reported
Waste Category: Waste oil and mixed oil
Disposal Method: Recycler
Tons: .1668
Facility County: San Bernardino

Click this hyperlink while viewing on your computer to access additional CA_HAZNET: detail in the EDR Site Report.

Map ID	Site	Database(s)	EPA ID Number

206 **SAMMON'S TRUCKING** **SWEEPS UST** **S106931760**
1988 W VALLEY BLVD **N/A**
COLTON, CA 92324

SWEEPS UST:

Status:	Active
Comp Number:	13611
Number:	9
Board Of Equalization:	Not reported
Referral Date:	03-24-92
Action Date:	03-24-92
Created Date:	09-16-88
Tank Status:	A
Owner Tank Id:	Not reported
Swrcb Tank Id:	36-000-013611-000001
Actv Date:	09-16-88
Capacity:	1
Tank Use:	UNKNOWN
Stg:	P
Content:	UNKNOWN
Number Of Tanks:	1

---

211 **CLEM-TRANS, INC.** **LUST** **U001575529**
213 W VALLEY BLVD **San Bern. Co. Permit** **N/A**
RIALTO, CA 92376

LUST:

Region:	STATE
Global Id:	T0607199297
Latitude:	34.070363
Longitude:	-117.371411
Case Type:	LUST Cleanup Site
Status:	Completed - Case Closed
Status Date:	08/26/2004
Lead Agency:	SAN BERNARDINO COUNTY
Case Worker:	JC
Local Agency:	SAN BERNARDINO COUNTY
RB Case Number:	083603808T
LOC Case Number:	2000021
File Location:	Local Agency
Potential Media Affect:	Soil
Potential Contaminants of Concern:	Diesel
Site History:	Not reported

Click here to access the California GeoTracker records for this facility:

Contact:

Global Id:	T0607199297
Contact Type:	Local Agency Caseworker
Contact Name:	JACKSON CRUTSINGER
Organization Name:	SAN BERNARDINO COUNTY
Address:	620 SOUTH E STREET
City:	SAN BERNARDINO
Email:	jcrutsinger@sbcfire.org
Phone Number:	Not reported

Global Id:	T0607199297
Contact Type:	Regional Board Caseworker
Contact Name:	ROSE SCOTT
Organization Name:	SANTA ANA RWQCB (REGION 8)

Map ID	Site	Database(s)	EPA ID Number

CLEM-TRANS, INC. (Continued) **U001575529**

Address: 3737 MAIN STREET, SUITE 500
City: RIVERSIDE
Email: rscott@waterboards.ca.gov
Phone Number: 9513206375

Status History:
Global Id: T0607199297
Status: Completed - Case Closed
Status Date: 08/26/2004

Global Id: T0607199297
Status: Open - Case Begin Date
Status Date: 03/20/2000

Global Id: T0607199297
Status: Open - Site Assessment
Status Date: 09/15/2000

Global Id: T0607199297
Status: Open - Site Assessment
Status Date: 04/22/2004

Regulatory Activities:
Global Id: T0607199297
Action Type: Other
Date: 01/01/1950
Action: Leak Discovery

Global Id: T0607199297
Action Type: Other
Date: 01/01/1950
Action: Leak Reported

Global Id: T0607199297
Action Type: REMEDIATION
Date: 01/01/1950
Action: Not reported

Global Id: T0607199297
Action Type: ENFORCEMENT
Date: 08/26/2004
Action: Closure/No Further Action Letter

Global Id: T0607199297
Action Type: Other
Date: 01/01/1950
Action: Leak Stopped

San Bern. Co. Permit:
Region: SAN BERNARDINO
Facility ID: FA0002227
Owner: CLEMONS, GLORY
Permit Number: PT0002372
Permit Category: SPECIAL HANDLER
Facility Status: INACTIVE

Map ID	Site	Database(s)	EPA ID Number

CLEM-TRANS, INC. (Continued) **U001575529**

Expiration Date: 11/30/2010

Region: SAN BERNARDINO
Facility ID: FA0002227
Owner: CLEMONS, GLORY
Permit Number: PT0002373
Permit Category: SPECIAL GENERATOR
Facility Status: INACTIVE
Expiration Date: 11/30/2011

---

211 **CLEM TRANS INC** **LUST** **S105050725**
213 VALLEY BLVD. **N/A**
RIALTO, CA 92376

LUST REG 8:

Region:	8
County:	San Bernardino
Regional Board:	Santa Ana Region
Facility Status:	Case Closed
Case Number:	083603808T
Local Case Num:	2000021
Case Type:	Soil only
Substance:	Diesel
Qty Leaked:	Not reported
Abate Method:	Not reported
Cross Street:	Not reported
Enf Type:	Not reported
Funding:	Not reported
How Discovered:	Tank Closure
How Stopped:	Not reported
Leak Cause:	UNK
Leak Source:	UNK
Global ID:	T0607199297
How Stopped Date:	3/20/2000
Enter Date:	Not reported
Review Date:	9/15/2000
Prelim Assess:	Not reported
Discover Date:	3/20/2000
Enforcement Date:	Not reported
Close Date:	8/26/2004
Workplan:	Not reported
Pollution Char:	4/22/2004
Remed Plan:	Not reported
Remed Action:	Not reported
Monitoring:	Not reported
Enter Date:	Not reported
GW Qualifies:	Not reported
Soil Qualifies:	Not reported
Operator:	Not reported
Facility Contact:	Not reported
Interim:	Not reported
Oversite Program:	LUST
Latitude:	34.070363
Longitude:	-117.371411
MTBE Date:	Not reported
Max MTBE GW:	Not reported
MTBE Concentration:	0
Max MTBE Soil:	Not reported

Map ID	Site	Database(s)	EPA ID Number

CLEM TRANS INC (Continued) **S105050725**

MTBE Fuel: 0
MTBE Tested: Not Required to be Tested.
MTBE Class: *
Staff: RS
Staff Initials: JC3
Lead Agency: Local Agency
Local Agency: 36000L
Hydr Basin #: UPPER SANTA ANA VALL
Beneficial: GWR, MUN
Priority: Not reported
Cleanup Fund Id: Not reported
Work Suspended: Not reported
Summary: Haz Mat incident report filed : SAN BERNARDINO COUNTY FIRE DEPT. HAZMAT HAS ORDERED A SITE INVESTIGATION

---

211 **CLEMONS, G.** **CA FID UST** **S101619398**
213 W VALLEY BLVD **SWEEPS UST** **N/A**
RIALTO, CA 92376

CA FID UST:
Facility ID: 36009284
Regulated By: UTNKA
Regulated ID: 00068692
Cortese Code: Not reported
SIC Code: Not reported
Facility Phone: Not reported
Mail To: Not reported
Mailing Address: P O BOX
Mailing Address 2: Not reported
Mailing City,St,Zip: RIALTO 92376
Contact: Not reported
Contact Phone: Not reported
DUNs Number: Not reported
NPDES Number: Not reported
EPA ID: Not reported
Comments: Not reported
Status: Active

SWEEPS UST:
Status: Active
Comp Number: 68692
Number: 9
Board Of Equalization: 44-021507
Referral Date: 09-10-91
Action Date: 09-10-91
Created Date: 02-29-88
Tank Status: A
Owner Tank Id: 2001
Swrcb Tank Id: 36-000-068692-000001
Actv Date: 08-25-88
Capacity: 10000
Tank Use: M.V. FUEL
Stg: P
Content: DIESEL
Number Of Tanks: 2

Status: Active

Map ID	Site	Database(s)	EPA ID Number

CLEMONS, G. (Continued) **S101619398**

Comp Number:	68692
Number:	9
Board Of Equalization:	44-021507
Referral Date:	09-10-91
Action Date:	09-10-91
Created Date:	02-29-88
Tank Status:	A
Owner Tank Id:	2002
Swrcb Tank Id:	36-000-068692-000002
Actv Date:	08-25-88
Capacity:	10000
Tank Use:	M.V. FUEL
Stg:	P
Content:	DIESEL
Number Of Tanks:	Not reported

---

218 **CACTUS MIDDLE SCHOOL** **SCH** **S105628851**
VALLEY BOULEVARD/CACTUS AVENUE **ENVIROSTOR** **N/A**
RIALTO, CA 92316

SCH:

Facility ID:	36010034
Site Type:	School Investigation
Site Type Detail:	School
Site Mgmt. Req.:	NONE SPECIFIED
Acres:	17
National Priorities List:	NO
Cleanup Oversight Agencies:	DTSC
Lead Agency:	DTSC
Lead Agency Description:	* DTSC
Project Manager:	Not reported
Supervisor:	Javier Hinojosa
Division Branch:	Southern California Schools & Brownfields Outreach
Site Code:	404329
Assembly:	47
Senate:	20
Special Program Status:	Not reported
Status:	No Further Action
Status Date:	08/29/2002
Restricted Use:	NO
Funding:	School District
Latitude:	34.07078
Longitude:	-117.3822
APN:	NONE SPECIFIED
Past Use:	AGRICULTURAL - ROW CROPS
Potential COC:	NONE SPECIFIED, No Contaminants found
Confirmed COC:	NONE SPECIFIED
Potential Description:	SOIL, SV
Alias Name:	CACTUS MIDDLE SCHOOL
Alias Type:	Alternate Name
Alias Name:	COLTON JOINT UNIFIED SCHOOL DISTRICT
Alias Type:	Alternate Name
Alias Name:	COLTON JOINT USD-PRPSD MID SCL VLLEY BLV
Alias Type:	Alternate Name
Alias Name:	404329
Alias Type:	Project Code (Site Code)
Alias Name:	36010034

Map ID	Site	Database(s)	EPA ID Number

CACTUS MIDDLE SCHOOL (Continued) **S105628851**

Alias Type: Envirostor ID Number

Completed Info:

Completed Area Name: PROJECT WIDE
Completed Sub Area Name: Not reported
Completed Document Type: Cost Recovery Closeout Memo
Completed Date: 06/07/2005
Comments: Not reported

Completed Area Name: PROJECT WIDE
Completed Sub Area Name: Not reported
Completed Document Type: Environmental Oversight Agreement
Completed Date: 08/29/2002
Comments: Not reported

Completed Area Name: PROJECT WIDE
Completed Sub Area Name: Not reported
Completed Document Type: Preliminary Endangerment Assessment Report
Completed Date: 03/16/2005
Comments: Not reported

Completed Area Name: PROJECT WIDE
Completed Sub Area Name: Not reported
Completed Document Type: Preliminary Endangerment Assessment Workplan
Completed Date: 08/04/2004
Comments: Not reported

Completed Area Name: PROJECT WIDE
Completed Sub Area Name: Not reported
Completed Document Type: Other Report
Completed Date: 04/26/2002
Comments: Phase 1

Completed Area Name: PROJECT WIDE
Completed Sub Area Name: Not reported
Completed Document Type: Other Report
Completed Date: 04/24/2002
Comments: Preliminary Soils Sampling

Future Area Name: Not reported
Future Sub Area Name: Not reported
Future Document Type: Not reported
Future Due Date: Not reported
Schedule Area Name: Not reported
Schedule Sub Area Name: Not reported
Schedule Document Type: Not reported
Schedule Due Date: Not reported
Schedule Revised Date: Not reported

ENVIROSTOR:

Site Type: School Investigation
Site Type Detailed: School
Acres: 17
NPL: NO
Regulatory Agencies: DTSC
Lead Agency: DTSC
Program Manager: Not reported

Map ID	Site	Database(s)	EPA ID Number

CACTUS MIDDLE SCHOOL (Continued) **S105628851**

Supervisor: Javier Hinojosa
Division Branch: Southern California Schools & Brownfields Outreach
Facility ID: 36010034
Site Code: 404329
Assembly: 47
Senate: 20
Special Program: Not reported
Status: No Further Action
Status Date: 08/29/2002
Restricted Use: NO
Site Mgmt. Req.: NONE SPECIFIED
Funding: School District
Latitude: 34.07078
Longitude: -117.3822
APN: NONE SPECIFIED
Past Use: AGRICULTURAL - ROW CROPS
Potential COC: NONE SPECIFIED, No Contaminants found
Confirmed COC: NONE SPECIFIED, No Contaminants found, NONE SPECIFIED
Potential Description: SOIL, SV
Alias Name: CACTUS MIDDLE SCHOOL
Alias Type: Alternate Name
Alias Name: COLTON JOINT UNIFIED SCHOOL DISTRICT
Alias Type: Alternate Name
Alias Name: COLTON JOINT USD-PRPSD MID SCL VLLEY BLV
Alias Type: Alternate Name
Alias Name: 404329
Alias Type: Project Code (Site Code)
Alias Name: 36010034
Alias Type: Envirostor ID Number

Completed Info:
Completed Area Name: PROJECT WIDE
Completed Sub Area Name: Not reported
Completed Document Type: Cost Recovery Closeout Memo
Completed Date: 06/07/2005
Comments: Not reported

Completed Area Name: PROJECT WIDE
Completed Sub Area Name: Not reported
Completed Document Type: Environmental Oversight Agreement
Completed Date: 08/29/2002
Comments: Not reported

Completed Area Name: PROJECT WIDE
Completed Sub Area Name: Not reported
Completed Document Type: Preliminary Endangerment Assessment Report
Completed Date: 03/16/2005
Comments: Not reported

Completed Area Name: PROJECT WIDE
Completed Sub Area Name: Not reported
Completed Document Type: Preliminary Endangerment Assessment Workplan
Completed Date: 08/04/2004
Comments: Not reported

Completed Area Name: PROJECT WIDE
Completed Sub Area Name: Not reported
Completed Document Type: Other Report

Map ID	Site	Database(s)	EPA ID Number

CACTUS MIDDLE SCHOOL (Continued) **S105628851**

Completed Date: 04/26/2002
Comments: Phase 1

Completed Area Name: PROJECT WIDE
Completed Sub Area Name: Not reported
Completed Document Type: Other Report
Completed Date: 04/24/2002
Comments: Preliminary Soils Sampling

Future Area Name: Not reported
Future Sub Area Name: Not reported
Future Document Type: Not reported
Future Due Date: Not reported
Schedule Area Name: Not reported
Schedule Sub Area Name: Not reported
Schedule Document Type: Not reported
Schedule Due Date: Not reported
Schedule Revised Date: Not reported

---

221 **DON BONANNO-CITRUS CO.** **SWEEPS UST** **U001574570**
585 W VALLEY BLVD **N/A**
BLOOMINGTON, CA 92316

SWEEPS UST:
Status: Active
Comp Number: 68708
Number: 9
Board Of Equalization: 44-021508
Referral Date: 03-19-92
Action Date: 03-19-92
Created Date: 02-29-88
Tank Status: A
Owner Tank Id: 1
Swrcb Tank Id: 36-000-068708-000001
Actv Date: 08-23-88
Capacity: 1000
Tank Use: M.V. FUEL
Stg: P
Content: REG UNLEADED
Number Of Tanks: 1

---

221 **SOCAL PUMP & WELL SERVICE INC** **HAZNET** **S113166229**
585 W VALLEY BLVD **N/A**
BLOOMINGTON, CA 92316

HAZNET:
Year: 1998
Gepaid: CAL921135838
Contact: SOCAL PUMP & WELL SERVICE INC
Telephone: 7148770866
Mailing Name: Not reported
Mailing Address: 585 W VALLEY BLVD
Mailing City,St,Zip: BLOOMINGTON, CA 923160000
Gen County: Not reported
TSD EPA ID: CAT000613893
TSD County: Not reported

Map ID	Site	Database(s)	EPA ID Number

SOCAL PUMP & WELL SERVICE INC (Continued) **S113166229**

Waste Category: Aqueous solution with total organic residues less than 10 percent
Disposal Method: Transfer Station
Tons: .0625
Facility County: San Bernardino

---

221 **ROLLING FRITO-LAY SALES LP** **HAZNET** **S113129967**
635 W VALLEY BLVD **N/A**
BLOOMINGTON, CA 92316

HAZNET:
Year: 2011
Gepaid: CAL000277942
Contact: CHARLES BURTON FLEET MANAGER
Telephone: 9099416273
Mailing Name: Not reported
Mailing Address: 9846 4TH ST
Mailing City,St,Zip: RANCHO CUCAMONGA, CA 917300000
Gen County: Not reported
TSD EPA ID: CAT080013352
TSD County: Not reported
Waste Category: Unspecified organic liquid mixture
Disposal Method: Other Recovery Of Reclamation For Reuse Including Acid Regeneration, Organics Recovery Ect
Tons: 0.17
Facility County: San Bernardino

Year: 2006
Gepaid: CAL000277942
Contact: CHARLES BURTON
Telephone: 9099416273
Mailing Name: Not reported
Mailing Address: 9846 4TH ST
Mailing City,St,Zip: RANCHO CUCAMONGA, CA 91730
Gen County: Not reported
TSD EPA ID: CAT080013352
TSD County: Not reported
Waste Category: Unspecified oil-containing waste
Disposal Method: Recycler
Tons: 0.12
Facility County: San Bernardino

---

221 **FRITO-LAY SALES, LP** **San Bern. Co. Permit** **S108754134**
635 W VALLEY BLVD **N/A**
RIALTO, CA 92316

San Bern. Co. Permit:
Region: SAN BERNARDINO
Facility ID: FA0003348
Owner: FRITO-LAY SALES, LP
Permit Number: PT0005231
Permit Category: SPECIAL GENERATOR
Facility Status: ACTIVE
Expiration Date: 10/31/2013

Region: SAN BERNARDINO
Facility ID: FA0003348

Map ID	Site	Database(s)	EPA ID Number

FRITO-LAY SALES, LP (Continued) **S108754134**

Owner: FRITO-LAY SALES, LP
Permit Number: PT0005233
Permit Category: SPECIAL HANDLER
Facility Status: ACTIVE
Expiration Date: 10/31/2013

---

221 **FRITO-LAY INC** **HAZNET** **S113047456**
635 W VALLEY BLVD **N/A**
BLOOMINGTON, CA 92316

HAZNET:

Year: 2009
Gepaid: CAL000066960
Contact: SEAN GALLARDO/FIELD MECHANIC
Telephone: 9098770902
Mailing Name: Not reported
Mailing Address: 635 W VALLEY BLVD
Mailing City,St,Zip: BLOOMINGTON, CA 923160000
Gen County: Not reported
TSD EPA ID: CAT000613927
TSD County: Not reported
Waste Category: Aqueous solution with total organic residues less than 10 percent
Disposal Method: Storage, Bulking, And/Or Transfer Off Site--No Treatment/Reovery (H010-H129) Or (H131-H135)
Tons: 0.378
Facility County: San Bernardino

Year: 2008
Gepaid: CAL000066960
Contact: SEAN GALLARDO/FIELD MECHANIC
Telephone: 9098770902
Mailing Name: Not reported
Mailing Address: 635 W VALLEY BLVD
Mailing City,St,Zip: BLOOMINGTON, CA 923160000
Gen County: Not reported
TSD EPA ID: CAT000613927
TSD County: Not reported
Waste Category: Aqueous solution with total organic residues less than 10 percent
Disposal Method: Storage, Bulking, And/Or Transfer Off Site--No Treatment/Reovery (H010-H129) Or (H131-H135)
Tons: 0.798
Facility County: San Bernardino

Year: 2007
Gepaid: CAL000066960
Contact: SEAN GALLARDO/FIELD MECHANIC
Telephone: 9098770902
Mailing Name: Not reported
Mailing Address: 635 W VALLEY BLVD
Mailing City,St,Zip: BLOOMINGTON, CA 923160000
Gen County: Not reported
TSD EPA ID: CAT000613927
TSD County: Not reported
Waste Category: Aqueous solution with total organic residues less than 10 percent
Disposal Method: Storage, Bulking, And/Or Transfer Off Site--No Treatment/Reovery (H010-H129) Or (H131-H135)
Tons: 0.75
Facility County: San Bernardino

Map ID	Site	Database(s)	EPA ID Number

FRITO-LAY INC (Continued) **S113047456**

Year: 2006
Gepaid: CAL000066960
Contact: SEAN GALLARDO/FIELD MECHANIC
Telephone: 9098770902
Mailing Name: Not reported
Mailing Address: 635 W VALLEY BLVD
Mailing City,St,Zip: BLOOMINGTON, CA 923160000
Gen County: Not reported
TSD EPA ID: CAT000613927
TSD County: Not reported
Waste Category: Not reported
Disposal Method: Transfer Station
Tons: Not reported
Facility County: San Bernardino

Year: 2006
Gepaid: CAL000066960
Contact: SEAN GALLARDO/FIELD MECHANIC
Telephone: 9098770902
Mailing Name: Not reported
Mailing Address: 635 W VALLEY BLVD
Mailing City,St,Zip: BLOOMINGTON, CA 923160000
Gen County: Not reported
TSD EPA ID: CAT000613927
TSD County: Not reported
Waste Category: Aqueous solution with total organic residues less than 10 percent
Disposal Method: Storage, Bulking, And/Or Transfer Off Site--No Treatment/Reovery (H010-H129) Or (H131-H135)
Tons: 0.12
Facility County: San Bernardino

Click this hyperlink while viewing on your computer to access
9 additional CA_HAZNET: record(s) in the EDR Site Report.

---

222 **WEST STATES RECYCLING INC** **HAZNET** **S113467004**
823 W VALLEY BLVD **N/A**
BLOOMINGTON, CA 92316

HAZNET:
Year: 2010
Gepaid: CAL000338783
Contact: STEVE POMPA
Telephone: 9098790173
Mailing Name: Not reported
Mailing Address: 823 W VALLEY BLVD
Mailing City,St,Zip: BLOOMINGTON, CA 923160000
Gen County: Not reported
TSD EPA ID: AZR000501510
TSD County: Not reported
Waste Category: Other organic solids
Disposal Method: Storage, Bulking, And/Or Transfer Off Site--No Treatment/Reovery (H010-H129) Or (H131-H135)
Tons: 0.3
Facility County: San Bernardino

Map ID	Site	Database(s)	EPA ID Number

263 **BAKER'S DRIVE THRU #117** **San Bern. Co. Permit** **S109598414**
1620 W VALLEY BLVD **N/A**
COLTON, CA 92324

San Bern. Co. Permit:
Region: SAN BERNARDINO
Facility ID: FA0012317
Owner: BAKER'S BURGERS INC
Permit Number: PT0021845
Permit Category: BULK CO2 AT RETAIL FOOD FACILITIES
Facility Status: INACTIVE
Expiration Date: 05/31/2010

---

289 **B AND G AUTO SALES** **RCRA-SQG** **1004677065**
1630 W VALLEY BLVD **FINDS** **CAR000092825**
COLTON, CA **San Bern. Co. Permit**
HAZNET

RCRA-SQG:
Date form received by agency: 05/21/2001
Facility name: B AND G AUTO SALES
Facility address: 1630 W VALLEY BLVD
COLTON, CA 92324
EPA ID: CAR000092825
Mailing address: P O BOX 590
COLTON, CA 92324
Contact: SHIRLEY CHADWICK
Contact address: P O BOX 590
COLTON, CA 92324
Contact country: US
Contact telephone: (909) 825-1173
Contact email: Not reported
EPA Region: 09
Classification: Small Small Quantity Generator
Description: Handler: generates more than 100 and less than 1000 kg of hazardous waste during any calendar month and accumulates less than 6000 kg of hazardous waste at any time; or generates 100 kg or less of hazardous waste during any calendar month, and accumulates more than 1000 kg of hazardous waste at any time

Owner/Operator Summary:
Owner/operator name: SHIRLEY CHADWICK
Owner/operator address: 1630 W VALLEY BLVD P O BOX 590
COLTON, CA 92324
Owner/operator country: Not reported
Owner/operator telephone: (909) 825-1173
Legal status: Private
Owner/Operator Type: Owner
Owner/Op start date: Not reported
Owner/Op end date: Not reported

Handler Activities Summary:
U.S. importer of hazardous waste: No
Mixed waste (haz. and radioactive): No
Recycler of hazardous waste: No
Transporter of hazardous waste: No
Treater, storer or disposer of HW: No
Underground injection activity: No
On-site burner exemption: No

Map ID	Site	Database(s)	EPA ID Number

B AND G AUTO SALES (Continued) **1004677065**

Furnace exemption: No
Used oil fuel burner: No
Used oil processor: No
User oil refiner: No
Used oil fuel marketer to burner: No
Used oil Specification marketer: No
Used oil transfer facility: No
Used oil transporter: No

Hazardous Waste Summary:
Waste code: D039
Waste name: TETRACHLOROETHYLENE

Violation Status: No violations found

FINDS:

Registry ID: 110012195999

Environmental Interest/Information System
California Hazardous Waste Tracking System - Datamart (HWTS-DATAMART) provides California with information on hazardous waste shipments for generators, transporters, and treatment, storage, and disposal facilities.

RCRAInfo is a national information system that supports the Resource Conservation and Recovery Act (RCRA) program through the tracking of events and activities related to facilities that generate, transport, and treat, store, or dispose of hazardous waste. RCRAInfo allows RCRA program staff to track the notification, permit, compliance, and corrective action activities required under RCRA.

San Bern. Co. Permit:
Region: SAN BERNARDINO
Facility ID: FA0001283
Owner: CHADWICK, SHIRLEY & SCOTT
Permit Number: PT0005412
Permit Category: SPECIAL HANDLER
Facility Status: ACTIVE
Expiration Date: 10/31/2013

Region: SAN BERNARDINO
Facility ID: FA0001283
Owner: CHADWICK, SHIRLEY & SCOTT
Permit Number: PT0005413
Permit Category: CONDITIONALLY EXEMPT SMALL QUANTITY GENERATOR
Facility Status: ACTIVE
Expiration Date: 10/31/2013

Region: SAN BERNARDINO
Facility ID: FA0010926
Owner: JEFF SCHWARTZ
Permit Number: PT0018841
Permit Category: SPECIAL GENERATOR
Facility Status: INACTIVE
Expiration Date: 05/31/2008

Map ID	Site	Database(s)	EPA ID Number

B AND G AUTO SALES (Continued) **1004677065**

Region: SAN BERNARDINO
Facility ID: FA0010926
Owner: JEFF SCHWARTZ
Permit Number: PT0018842
Permit Category: SPECIAL HANDLER
Facility Status: INACTIVE
Expiration Date: 05/31/2008

HAZNET:
Year: 2003
Gepaid: CAR000092825
Contact: SHIRLEY CHADWICK
Telephone: 9098251173
Mailing Name: Not reported
Mailing Address: PO BOX 590
Mailing City,St,Zip: COLTON, CA 923240000
Gen County: Not reported
TSD EPA ID: CAT000613927
TSD County: Not reported
Waste Category: Aqueous solution with total organic residues less than 10 percent
Disposal Method: Transfer Station
Tons: 0.03
Facility County: San Bernardino

Year: 2002
Gepaid: CAR000092825
Contact: SHIRLEY CHADWICK
Telephone: 9098251173
Mailing Name: Not reported
Mailing Address: PO BOX 590
Mailing City,St,Zip: COLTON, CA 923240000
Gen County: Not reported
TSD EPA ID: CAT000613927
TSD County: Not reported
Waste Category: Aqueous solution with total organic residues less than 10 percent
Disposal Method: Transfer Station
Tons: 0.08
Facility County: San Bernardino

Year: 2001
Gepaid: CAR000092825
Contact: SHIRLEY CHADWICK
Telephone: 9098251173
Mailing Name: Not reported
Mailing Address: PO BOX 590
Mailing City,St,Zip: COLTON, CA 923240000
Gen County: Not reported
TSD EPA ID: CAT000613927
TSD County: Not reported
Waste Category: Aqueous solution with total organic residues less than 10 percent
Disposal Method: Transfer Station
Tons: 0.18
Facility County: San Bernardino

Map ID	Site	Database(s)	EPA ID Number
294	**CLARKLIFT OF CALIFORNIA** **1762 S SYCAMORE** **RIALTO, CA 92376**	**HAZNET**	**S113004000** **N/A**

HAZNET:

Year:	2007
Gepaid:	CAD981375249
Contact:	BRANDIE LUJAN
Telephone:	5629412225
Mailing Name:	Not reported
Mailing Address:	10620 SPRINGDALE AVE
Mailing City,St,Zip:	SANTA FE SPRINGS, CA 906700000
Gen County:	Not reported
TSD EPA ID:	CAT080013352
TSD County:	Not reported
Waste Category:	Oil/water separation sludge
Disposal Method:	Other Recovery Of Reclamation For Reuse Including Acid Regeneration, Organics Recovery Ect
Tons:	11.67
Facility County:	San Bernardino

Year:	2007
Gepaid:	CAD981375249
Contact:	BRANDIE LUJAN
Telephone:	5629412225
Mailing Name:	Not reported
Mailing Address:	10620 SPRINGDALE AVE
Mailing City,St,Zip:	SANTA FE SPRINGS, CA 906700000
Gen County:	Not reported
TSD EPA ID:	CAT080013352
TSD County:	Not reported
Waste Category:	Oil/water separation sludge
Disposal Method:	Other Recovery Of Reclamation For Reuse Including Acid Regeneration, Organics Recovery Ect
Tons:	11.67
Facility County:	San Bernardino

Year:	2007
Gepaid:	CAD981375249
Contact:	BRANDIE LUJAN
Telephone:	5629412225
Mailing Name:	Not reported
Mailing Address:	10620 SPRINGDALE AVE
Mailing City,St,Zip:	SANTA FE SPRINGS, CA 906700000
Gen County:	Not reported
TSD EPA ID:	CAT080013352
TSD County:	Not reported
Waste Category:	Oil/water separation sludge
Disposal Method:	Other Recovery Of Reclamation For Reuse Including Acid Regeneration, Organics Recovery Ect
Tons:	11.67
Facility County:	San Bernardino

Year:	2000
Gepaid:	CAD981375249
Contact:	RUDY NAVARRO/GENERAL PARTS MGR
Telephone:	5629412225
Mailing Name:	Not reported
Mailing Address:	10620 SPRINGDALE AVE

Map ID	Site	Database(s)	EPA ID Number

CLARKLIFT OF CALIFORNIA (Continued) **S113004000**

Mailing City,St,Zip: SANTA FE SPRINGS, CA 906700000
Gen County: Not reported
TSD EPA ID: CAT080013352
TSD County: Not reported
Waste Category: Aqueous solution with total organic residues less than 10 percent
Disposal Method: Transfer Station
Tons: 0.22
Facility County: San Bernardino

Year: 2000
Gepaid: CAD981375249
Contact: RUDY NAVARRO/GENERAL PARTS MGR
Telephone: 5629412225
Mailing Name: Not reported
Mailing Address: 10620 SPRINGDALE AVE
Mailing City,St,Zip: SANTA FE SPRINGS, CA 906700000
Gen County: Not reported
TSD EPA ID: CAT080013352
TSD County: Not reported
Waste Category: Aqueous solution with total organic residues less than 10 percent
Disposal Method: Transfer Station
Tons: 0.22
Facility County: San Bernardino

Click this hyperlink while viewing on your computer to access
28 additional CA_HAZNET: record(s) in the EDR Site Report.

---

294 **SELECT EQUIPMENT SALES INC DBA MYERS SELECT MATERIAL HANDLIN** **HAZNET** **S113149700**
1762 S SYCAMORE AVE **N/A**
RIALTO, CA 92376

HAZNET:
Year: 2012
Gepaid: CAL000324485
Contact: SAM WINKLER
Telephone: 9093573328
Mailing Name: Not reported
Mailing Address: 6911 8TH ST
Mailing City,St,Zip: BUENA PARK, CA 906201037
Gen County: San Bernardino
TSD EPA ID: CAD097030993
TSD County: Los Angeles
Waste Category: Not reported
Disposal Method: Storage, Bulking, And/Or Transfer Off Site--No Treatment/Reovery (H010-H129) Or (H131-H135)
Tons: 0.325
Facility County: San Bernardino

Year: 2011
Gepaid: CAL000324485
Contact: SAM WINKLER
Telephone: 9093573328
Mailing Name: Not reported
Mailing Address: 6911 8TH ST
Mailing City,St,Zip: BUENA PARK, CA 906201037
Gen County: Not reported
TSD EPA ID: CAD097030993
TSD County: Not reported

Map ID	Site	Database(s)	EPA ID Number

SELECT EQUIPMENT SALES INC DBA MYERS SELECT MATERIAL HANDLIN (Continued) **S113149700**

Waste Category:	Other organic solids
Disposal Method:	Storage, Bulking, And/Or Transfer Off Site--No Treatment/Reovery (H010-H129) Or (H131-H135)
Tons:	1.55
Facility County:	San Bernardino

Year:	2010
Gepaid:	CAL000324485
Contact:	SAM WINKLER
Telephone:	9093573328
Mailing Name:	Not reported
Mailing Address:	6911 8TH ST
Mailing City,St,Zip:	BUENA PARK, CA 906201037
Gen County:	Not reported
TSD EPA ID:	CAD097030993
TSD County:	Not reported
Waste Category:	Other organic solids
Disposal Method:	Storage, Bulking, And/Or Transfer Off Site--No Treatment/Reovery (H010-H129) Or (H131-H135)
Tons:	0.2
Facility County:	San Bernardino

Year:	2009
Gepaid:	CAL000324485
Contact:	SAM WINKLER
Telephone:	9093573328
Mailing Name:	Not reported
Mailing Address:	3044 S KILSON DR
Mailing City,St,Zip:	SANTA ANA, CA 92707
Gen County:	Not reported
TSD EPA ID:	CAD097030993
TSD County:	Not reported
Waste Category:	Other organic solids
Disposal Method:	Storage, Bulking, And/Or Transfer Off Site--No Treatment/Reovery (H010-H129) Or (H131-H135)
Tons:	0.85
Facility County:	San Bernardino

Year:	2008
Gepaid:	CAL000324485
Contact:	SAM WINKLER
Telephone:	9093573328
Mailing Name:	Not reported
Mailing Address:	3044 S KILSON DR
Mailing City,St,Zip:	SANTA ANA, CA 92707
Gen County:	Not reported
TSD EPA ID:	CAD097030993
TSD County:	Not reported
Waste Category:	Other organic solids
Disposal Method:	Storage, Bulking, And/Or Transfer Off Site--No Treatment/Reovery (H010-H129) Or (H131-H135)
Tons:	0.35
Facility County:	San Bernardino

Click this hyperlink while viewing on your computer to access additional CA_HAZNET: detail in the EDR Site Report.

Map ID	Site	Database(s)	EPA ID Number
294	**INLAND EMPIRE EQUIPT, INC** **1762 S SYCAMORE** **RIALTO, CA 92376**	**RCRA-SQG** **CA FID UST** **SWEEPS UST** **San Bern. Co. Permit**	**1000151901** **CAD981375249**

RCRA-SQG:

Date form received by agency:	01/29/1986
Facility name:	INLAND EMPIRE EQUIPT, INC
Facility address:	1762 S SYCAMORE RIALTO, CA 92376
EPA ID:	CAD981375249
Mailing address:	P O BOX 640 RIALTO, CA 92376
Contact:	ENVIRONMENTAL MANAGER
Contact address:	1762 S SYCAMORE RIALTO, CA 92376
Contact country:	US
Contact telephone:	(714) 877-0657
Contact email:	Not reported
EPA Region:	09
Classification:	Small Small Quantity Generator
Description:	Handler: generates more than 100 and less than 1000 kg of hazardous waste during any calendar month and accumulates less than 6000 kg of hazardous waste at any time; or generates 100 kg or less of hazardous waste during any calendar month, and accumulates more than 1000 kg of hazardous waste at any time

Owner/Operator Summary:

Owner/operator name:	INLAND EMPIRE EQUIPT
Owner/operator address:	NOT REQUIRED NOT REQUIRED, ME 99999
Owner/operator country:	Not reported
Owner/operator telephone:	(415) 555-1212
Legal status:	Private
Owner/Operator Type:	Owner
Owner/Op start date:	Not reported
Owner/Op end date:	Not reported

Owner/operator name:	NOT REQUIRED
Owner/operator address:	NOT REQUIRED NOT REQUIRED, ME 99999
Owner/operator country:	Not reported
Owner/operator telephone:	(415) 555-1212
Legal status:	Private
Owner/Operator Type:	Operator
Owner/Op start date:	Not reported
Owner/Op end date:	Not reported

Handler Activities Summary:

U.S. importer of hazardous waste:	No
Mixed waste (haz. and radioactive):	No
Recycler of hazardous waste:	No
Transporter of hazardous waste:	No
Treater, storer or disposer of HW:	No
Underground injection activity:	No
On-site burner exemption:	No
Furnace exemption:	No
Used oil fuel burner:	No

Map ID	Site	Database(s)	EPA ID Number

INLAND EMPIRE EQUIPT, INC (Continued) **1000151901**

Used oil processor: No
User oil refiner: No
Used oil fuel marketer to burner: No
Used oil Specification marketer: No
Used oil transfer facility: No
Used oil transporter: No

Violation Status: No violations found

CA FID UST:
Facility ID: 36002637
Regulated By: UTNKA
Regulated ID: 00039009
Cortese Code: Not reported
SIC Code: Not reported
Facility Phone: Not reported
Mail To: Not reported
Mailing Address: P O BOX
Mailing Address 2: Not reported
Mailing City,St,Zip: RIALTO 92376
Contact: Not reported
Contact Phone: Not reported
DUNs Number: Not reported
NPDES Number: Not reported
EPA ID: Not reported
Comments: Not reported
Status: Active

SWEEPS UST:
Status: Not reported
Comp Number: 39009
Number: Not reported
Board Of Equalization: 44-020962
Referral Date: Not reported
Action Date: Not reported
Created Date: Not reported
Tank Status: Not reported
Owner Tank Id: Not reported
Swrcb Tank Id: 36-000-039009-000001
Actv Date: Not reported
Capacity: 5000
Tank Use: M.V. FUEL
Stg: PRODUCT
Content: REG UNLEADED
Number Of Tanks: 1

San Bern. Co. Permit:
Region: SAN BERNARDINO
Facility ID: FA0003957
Owner: CLARKLIFT OF CALIFORNIA, INC.
Permit Number: PT0001968
Permit Category: HAZMAT HANDLER 11-25 EMPLOYEES
Facility Status: INACTIVE
Expiration Date: 05/31/2008

Region: SAN BERNARDINO
Facility ID: FA0003957

Map ID	Site	Database(s)	EPA ID Number

INLAND EMPIRE EQUIPT, INC (Continued) **1000151901**

Owner: CLARKLIFT OF CALIFORNIA, INC.
Permit Number: PT0001969
Permit Category: SPECIAL GENERATOR
Facility Status: INACTIVE
Expiration Date: 05/31/2008

Region: SAN BERNARDINO
Facility ID: FA0011513
Owner: SELECT EQUIPMENT SALES, INC.
Permit Number: PT0019919
Permit Category: SPECIAL GENERATOR
Facility Status: INACTIVE
Expiration Date: 04/30/2013

Region: SAN BERNARDINO
Facility ID: FA0011513
Owner: SELECT EQUIPMENT SALES, INC.
Permit Number: PT0019920
Permit Category: HAZMAT HANDLER 11-25 EMPLOYEES
Facility Status: INACTIVE
Expiration Date: 04/30/2013

---

294 **WEST VALLEY WATER DIST WELL #18A** **San Bern. Co. Permit** **S109349367**
1783 S SYCAMORE AVE **N/A**
RIALTO, CA 92376

San Bern. Co. Permit:
Region: SAN BERNARDINO
Facility ID: FA0011875
Owner: WEST VALLEY WATER DISTRICT
Permit Number: PT0020901
Permit Category: HAZMAT HANDLER 0-10 EMPLOYEES
Facility Status: ACTIVE
Expiration Date: 10/31/2013

---

304 **MORENO VALLEY SEPTIC SVC** **SWEEPS UST** **S106929618**
1770 S LILAC **N/A**
BLOOMINGTON, CA 92316

SWEEPS UST:
Status: Active
Comp Number: 11740
Number: 1
Board Of Equalization: 44-020361
Referral Date: 03-19-92
Action Date: 03-19-92
Created Date: 09-13-88
Tank Status: A
Owner Tank Id: Not reported
Swrcb Tank Id: 36-000-011740-000001
Actv Date: 09-13-88
Capacity: 1
Tank Use: UNKNOWN
Stg: P
Content: UNKNOWN
Number Of Tanks: 3

Map ID	Site	Database(s)	EPA ID Number

MORENO VALLEY SEPTIC SVC (Continued) **S106929618**

Status: Active
Comp Number: 11740
Number: 1
Board Of Equalization: 44-020361
Referral Date: 03-19-92
Action Date: 03-19-92
Created Date: 09-13-88
Tank Status: A
Owner Tank Id: Not reported
Swrcb Tank Id: 36-000-011740-000002
Actv Date: 09-13-88
Capacity: 1
Tank Use: UNKNOWN
Stg: P
Content: UNKNOWN
Number Of Tanks: Not reported

Status: Active
Comp Number: 11740
Number: 1
Board Of Equalization: 44-020361
Referral Date: 03-19-92
Action Date: 03-19-92
Created Date: 09-13-88
Tank Status: A
Owner Tank Id: Not reported
Swrcb Tank Id: 36-000-011740-000003
Actv Date: 09-13-88
Capacity: 1
Tank Use: UNKNOWN
Stg: P
Content: UNKNOWN
Number Of Tanks: Not reported

---

439 **DUNCAN BROS INC** **San Bern. Co. Permit** **S103368013**
1966 S DATE **N/A**
RIALTO, CA 92376

San Bern. Co. Permit:
Region: SAN BERNARDINO
Facility ID: FA0002801
Owner: DUNCAN BROS INC
Permit Number: PT0004812
Permit Category: HAZMAT HANDLER 11-25 EMPLOYEES
Facility Status: ACTIVE
Expiration Date: 05/31/2014

Region: SAN BERNARDINO
Facility ID: FA0002801
Owner: DUNCAN BROS INC
Permit Number: PT0021605
Permit Category: CONDITIONALLY EXEMPT SMALL QUANTITY GENERATOR
Facility Status: ACTIVE
Expiration Date: 05/31/2014

Map ID	Site	Database(s)	EPA ID Number
439	**DUNCAN BROS INC** **1966 S DATE ST** **BLOOMINGTON, CA 92316**	**SWEEPS UST** **San Bern. Co. Permit** **US AIRS**	**1005692322** **N/A**

SWEEPS UST:

Status:	Active
Comp Number:	54092
Number:	9
Board Of Equalization:	Not reported
Referral Date:	03-19-92
Action Date:	03-19-92
Created Date:	02-29-88
Tank Status:	Not reported
Owner Tank Id:	Not reported
Swrcb Tank Id:	Not reported
Actv Date:	Not reported
Capacity:	Not reported
Tank Use:	Not reported
Stg:	Not reported
Content:	Not reported
Number Of Tanks:	Not reported

San Bern. Co. Permit:

Region:	SAN BERNARDINO
Facility ID:	FA0005665
Owner:	GILSON, WAYNE & RUSSELL, JACQUE
Permit Number:	PT0000419
Permit Category:	CONDITIONALLY EXEMPT SMALL QUANTITY GENERATOR
Facility Status:	ACTIVE
Expiration Date:	04/30/2014

Region:	SAN BERNARDINO
Facility ID:	FA0005665
Owner:	GILSON, WAYNE & RUSSELL, JACQUE
Permit Number:	PT0000420
Permit Category:	SPECIAL HANDLER
Facility Status:	ACTIVE
Expiration Date:	04/30/2014

AIRS (AFS):

Compliance and Violation Data Major Sources:

EPA plant ID:	110002414138
Plant name:	DUNCAN BROS INC
Plant address:	1966 S DATE ST BLOOMINGTON, CA 92316
County:	SAN BERNARDINO
Region code:	09
Dunn & Bradst #:	Not reported
Air quality cntrl region:	024
Sic code:	3599
Sic code desc:	INDUSTRIAL MACHINERY, NEC
North Am. industrial classf:	221112
NAIC code description:	Fossil Fuel Electric Power Generation
Default compliance status:	IN COMPLIANCE - INSPECTION
Default classification:	ACTUAL OR POTENTIAL EMISSIONS ARE ABOVE THE APPLICABLE MAJOR SOURCE THRESHOLDS
Govt facility:	ALL OTHER FACILITIES NOT OWNED OR OPERATED BY A FEDERAL, STATE, OR LOCAL GOVERNMENT

Map ID	Site	Database(s)	EPA ID Number

DUNCAN BROS INC (Continued) **1005692322**

Current HPV: Not reported

Compliance and Enforcement Major Issues:

Air program: TITLE V PERMITS
National action type: MULTI MEDIA INSPECTION - LEVEL 2 OR GREATER
Date achieved: 010509
Penalty amount: 000000000

Air program: TITLE V PERMITS
National action type: COMPLIANCE CERTIFICATION EPA REVIEW
Date achieved: 020805
Penalty amount: Not reported

Air program: TITLE V PERMITS
National action type: COMPLIANCE CERTIFICATION STATE REVIEW
Date achieved: 050215
Penalty amount: Not reported

Air program: SIP SOURCE
National action type: COMPLIANCE CERTIFICATION STATE REVIEW
Date achieved: 050215
Penalty amount: Not reported

Air program: TITLE V PERMITS
National action type: STATE CONDUCTED FCE / ON-SITE
Date achieved: 050610
Penalty amount: Not reported

Air program: SIP SOURCE
National action type: STATE CONDUCTED FCE / ON-SITE
Date achieved: 050610
Penalty amount: Not reported

Air program: TITLE V PERMITS
National action type: STATE CONDUCTED PCE/ ON-SITE
Date achieved: 050610
Penalty amount: Not reported

Air program: SIP SOURCE
National action type: STATE CONDUCTED PCE/ ON-SITE
Date achieved: 050610
Penalty amount: Not reported

Air program: TITLE V PERMITS
National action type: TITLE V COMPLIANCE CERT DUE/RECEIVED BY
Date achieved: 060310
Penalty amount: Not reported

Air program: TITLE V PERMITS
National action type: COMPLIANCE CERTIFICATION STATE REVIEW
Date achieved: 070223
Penalty amount: Not reported

Air program: SIP SOURCE
National action type: COMPLIANCE CERTIFICATION STATE REVIEW
Date achieved: 070223

Map ID	Site	Database(s)	EPA ID Number

DUNCAN BROS INC (Continued) **1005692322**

Penalty amount: Not reported

Air program: TITLE V PERMITS
National action type: TITLE V COMPLIANCE CERT DUE/RECEIVED BY
Date achieved: 070301
Penalty amount: Not reported

Air program: TITLE V PERMITS
National action type: STATE CONDUCTED PCE/ ON-SITE
Date achieved: 070301
Penalty amount: Not reported

Air program: SIP SOURCE
National action type: STATE CONDUCTED PCE/ ON-SITE
Date achieved: 070301
Penalty amount: Not reported

Air program: TITLE V PERMITS
National action type: STATE CONDUCTED FCE / ON-SITE
Date achieved: 070301
Penalty amount: Not reported

Air program: SIP SOURCE
National action type: STATE CONDUCTED FCE / ON-SITE
Date achieved: 070301
Penalty amount: Not reported

Air program: SIP SOURCE
National action type: COMPLIANCE CERTIFICATION STATE REVIEW
Date achieved: 080124
Penalty amount: Not reported

Air program: TITLE V PERMITS
National action type: COMPLIANCE CERTIFICATION STATE REVIEW
Date achieved: 080124
Penalty amount: Not reported

Air program: TITLE V PERMITS
National action type: TITLE V COMPLIANCE CERT DUE/RECEIVED BY
Date achieved: 080131
Penalty amount: Not reported

Air program: SIP SOURCE
National action type: STATE CONDUCTED FCE / ON-SITE
Date achieved: 080527
Penalty amount: Not reported

Air program: SIP SOURCE
National action type: STATE CONDUCTED PCE/ ON-SITE
Date achieved: 080527
Penalty amount: Not reported

Air program: TITLE V PERMITS
National action type: STATE CONDUCTED PCE/ ON-SITE
Date achieved: 080527
Penalty amount: Not reported

Map ID	Site	Database(s)	EPA ID Number

DUNCAN BROS INC (Continued) **1005692322**

Air program: TITLE V PERMITS
National action type: STATE CONDUCTED FCE / ON-SITE
Date achieved: 080527
Penalty amount: Not reported

Air program: SIP SOURCE
National action type: TITLE V ANN COMPL CERT DUE/RCV BY PERMIT AUTHORITY
Date achieved: 090220
Penalty amount: Not reported

Air program: TITLE V PERMITS
National action type: TITLE V ANN COMPL CERT DUE/RCV BY PERMIT AUTHORITY
Date achieved: 090220
Penalty amount: Not reported

Air program: TITLE V PERMITS
National action type: TITLE V COMPLIANCE CERT DUE/RECEIVED BY
Date achieved: 090224
Penalty amount: Not reported

Air program: TITLE V PERMITS
National action type: COMPLIANCE CERTIFICATION STATE REVIEW
Date achieved: 090603
Penalty amount: Not reported

Air program: SIP SOURCE
National action type: COMPLIANCE CERTIFICATION STATE REVIEW
Date achieved: 090603
Penalty amount: Not reported

Air program: TITLE V PERMITS
National action type: STATE CONDUCTED PCE/ ON-SITE
Date achieved: 090604
Penalty amount: Not reported

Air program: SIP SOURCE
National action type: STATE CONDUCTED FCE / ON-SITE
Date achieved: 090604
Penalty amount: Not reported

Air program: SIP SOURCE
National action type: STATE CONDUCTED PCE/ ON-SITE
Date achieved: 090604
Penalty amount: Not reported

Air program: TITLE V PERMITS
National action type: STATE CONDUCTED FCE / ON-SITE
Date achieved: 090604
Penalty amount: Not reported

Air program: TITLE V PERMITS
National action type: TITLE V ANN COMPL CERT DUE/RCV BY PERMIT AUTHORITY
Date achieved: 100226
Penalty amount: Not reported

Air program: SIP SOURCE
National action type: TITLE V ANN COMPL CERT DUE/RCV BY PERMIT AUTHORITY

Map ID	Site	Database(s)	EPA ID Number

DUNCAN BROS INC (Continued) **1005692322**

Date achieved: 100226
Penalty amount: Not reported

Air program: TITLE V PERMITS
National action type: TITLE V COMPLIANCE CERT DUE/RECEIVED BY
Date achieved: 100305
Penalty amount: Not reported

Air program: TITLE V PERMITS
National action type: COMPLIANCE CERTIFICATION STATE REVIEW
Date achieved: 100603
Penalty amount: Not reported

Air program: SIP SOURCE
National action type: STATE CONDUCTED FCE / ON-SITE
Date achieved: 100603
Penalty amount: Not reported

Air program: TITLE V PERMITS
National action type: STATE CONDUCTED PCE/ ON-SITE
Date achieved: 100603
Penalty amount: Not reported

Air program: SIP SOURCE
National action type: COMPLIANCE CERTIFICATION STATE REVIEW
Date achieved: 100603
Penalty amount: Not reported

Air program: SIP SOURCE
National action type: STATE CONDUCTED PCE/ ON-SITE
Date achieved: 100603
Penalty amount: Not reported

Air program: TITLE V PERMITS
National action type: STATE CONDUCTED FCE / ON-SITE
Date achieved: 100603
Penalty amount: Not reported

Air program: TITLE V PERMITS
National action type: TITLE V ANN COMPL CERT DUE/RCV BY PERMIT AUTHORITY
Date achieved: 110128
Penalty amount: Not reported

Air program: SIP SOURCE
National action type: TITLE V ANN COMPL CERT DUE/RCV BY PERMIT AUTHORITY
Date achieved: 110128
Penalty amount: Not reported

Air program: SIP SOURCE
National action type: COMPLIANCE CERTIFICATION STATE REVIEW
Date achieved: 110512
Penalty amount: Not reported

Air program: TITLE V PERMITS
National action type: STATE CONDUCTED PCE/ ON-SITE
Date achieved: 110512
Penalty amount: Not reported

Map ID	Site	Database(s)	EPA ID Number

DUNCAN BROS INC (Continued) **1005692322**

Air program: SIP SOURCE
National action type: STATE CONDUCTED FCE / ON-SITE
Date achieved: 110512
Penalty amount: Not reported

Air program: TITLE V PERMITS
National action type: COMPLIANCE CERTIFICATION STATE REVIEW
Date achieved: 110512
Penalty amount: Not reported

Air program: SIP SOURCE
National action type: STATE CONDUCTED PCE/ ON-SITE
Date achieved: 110512
Penalty amount: Not reported

Air program: TITLE V PERMITS
National action type: STATE CONDUCTED FCE / ON-SITE
Date achieved: 110512
Penalty amount: Not reported

Air program: TITLE V PERMITS
National action type: TITLE V ANN COMPL CERT DUE/RCV BY PERMIT AUTHORITY
Date achieved: 120218
Penalty amount: Not reported

Air program: SIP SOURCE
National action type: TITLE V ANN COMPL CERT DUE/RCV BY PERMIT AUTHORITY
Date achieved: 120218
Penalty amount: Not reported

Air program: TITLE V PERMITS
National action type: STATE CONDUCTED FCE / ON-SITE
Date achieved: 120605
Penalty amount: Not reported

Air program: TITLE V PERMITS
National action type: COMPLIANCE CERTIFICATION STATE REVIEW
Date achieved: 120605
Penalty amount: Not reported

Air program: TITLE V PERMITS
National action type: STATE CONDUCTED PCE/ ON-SITE
Date achieved: 120605
Penalty amount: Not reported

Air program: SIP SOURCE
National action type: STATE CONDUCTED FCE / ON-SITE
Date achieved: 120605
Penalty amount: Not reported

Air program: SIP SOURCE
National action type: STATE CONDUCTED PCE/ ON-SITE
Date achieved: 120605
Penalty amount: Not reported

Air program: SIP SOURCE
National action type: COMPLIANCE CERTIFICATION STATE REVIEW

Map ID	Site	Database(s)	EPA ID Number

DUNCAN BROS INC (Continued) **1005692322**

Date achieved: 120605
Penalty amount: Not reported

Historical Compliance Minor Sources:
State compliance status: IN COMPLIANCE - INSPECTION
Hist compliance date: 1001
Air prog code hist file: SIP SOURCE

State compliance status: IN COMPLIANCE - INSPECTION
Hist compliance date: 1001
Air prog code hist file: TITLE V PERMITS

State compliance status: IN COMPLIANCE - INSPECTION
Hist compliance date: 1002
Air prog code hist file: SIP SOURCE

State compliance status: IN COMPLIANCE - INSPECTION
Hist compliance date: 1002
Air prog code hist file: TITLE V PERMITS

State compliance status: IN COMPLIANCE - INSPECTION
Hist compliance date: 1003
Air prog code hist file: SIP SOURCE

State compliance status: IN COMPLIANCE - INSPECTION
Hist compliance date: 1003
Air prog code hist file: TITLE V PERMITS

State compliance status: IN COMPLIANCE - INSPECTION
Hist compliance date: 1004
Air prog code hist file: SIP SOURCE

State compliance status: IN COMPLIANCE - INSPECTION
Hist compliance date: 1004
Air prog code hist file: TITLE V PERMITS

State compliance status: IN COMPLIANCE - INSPECTION
Hist compliance date: 1101
Air prog code hist file: SIP SOURCE

State compliance status: IN COMPLIANCE - INSPECTION
Hist compliance date: 1101
Air prog code hist file: TITLE V PERMITS

State compliance status: IN COMPLIANCE - INSPECTION
Hist compliance date: 1102
Air prog code hist file: SIP SOURCE

State compliance status: IN COMPLIANCE - INSPECTION
Hist compliance date: 1102
Air prog code hist file: TITLE V PERMITS

State compliance status: IN COMPLIANCE - INSPECTION
Hist compliance date: 1103
Air prog code hist file: SIP SOURCE

State compliance status: IN COMPLIANCE - INSPECTION

Map ID	Site	Database(s)	EPA ID Number

DUNCAN BROS INC (Continued) **1005692322**

Hist compliance date: 1103
Air prog code hist file: TITLE V PERMITS

State compliance status: IN COMPLIANCE - INSPECTION
Hist compliance date: 1104
Air prog code hist file: SIP SOURCE

State compliance status: IN COMPLIANCE - INSPECTION
Hist compliance date: 1104
Air prog code hist file: TITLE V PERMITS

State compliance status: IN COMPLIANCE - INSPECTION
Hist compliance date: 1201
Air prog code hist file: SIP SOURCE

State compliance status: IN COMPLIANCE - INSPECTION
Hist compliance date: 1201
Air prog code hist file: TITLE V PERMITS

State compliance status: IN COMPLIANCE - INSPECTION
Hist compliance date: 1202
Air prog code hist file: SIP SOURCE

State compliance status: IN COMPLIANCE - INSPECTION
Hist compliance date: 1202
Air prog code hist file: TITLE V PERMITS

State compliance status: IN COMPLIANCE - INSPECTION
Hist compliance date: 1203
Air prog code hist file: SIP SOURCE

State compliance status: IN COMPLIANCE - INSPECTION
Hist compliance date: 1203
Air prog code hist file: TITLE V PERMITS

State compliance status: IN COMPLIANCE - INSPECTION
Hist compliance date: 1204
Air prog code hist file: SIP SOURCE

State compliance status: IN COMPLIANCE - INSPECTION
Hist compliance date: 1204
Air prog code hist file: TITLE V PERMITS

Permit Information:
Compliance plant ID: CA158
Permit number: 50869
Permit category: V
Permit category desc: TITLE V PERMIT - PLANT SP

Permit Source:
Compliance plant ID: CA158
Plant name: DUNCAN BROS INC
Plant address: 1966 S DATE ST
BLOOMINGTON, CA 92316

Map ID	Site	Database(s)	EPA ID Number

DUNCAN BROS INC (Continued) **1005692322**

Event Information:
- Compliance permit ID: CA158
- Permit number: 50869
- Event action type: IF
- Event description: *PERMIT AUTHORITY ISSUES FINAL PERMIT
- Event action #: 001
- Event date: 20020204

---

439 **DUNCAN BROS INC** **HAZNET** **S113798257**
1966 S DATE AVE **N/A**
BLOOMINGTON, CA 92316

HAZNET:
- Year: 2012
- Gepaid: CAL000343471
- Contact: ELAINE JORGENSON
- Telephone: 9098771904
- Mailing Name: Not reported
- Mailing Address: 1966 S DATE AVE
- Mailing City,St,Zip: BLOOMINGTON, CA 923162442
- Gen County: San Bernardino
- TSD EPA ID: CAT080013352
- TSD County: Los Angeles
- Waste Category: Not reported
- Disposal Method: Other Recovery Of Reclamation For Reuse Including Acid Regeneration, Organics Recovery Ect
- Tons: 1.007
- Facility County: San Bernardino

---

439 **DUNCAN BROS INC** **HAZNET** **S112900873**
1966 S DATE ST **N/A**
BLOOMINGTON, CA 92316

HAZNET:
- Year: 1999
- Gepaid: CAC002175257
- Contact: DUNCAN BROS INC
- Telephone: 9098771904
- Mailing Name: Not reported
- Mailing Address: 1966 S DATE ST
- Mailing City,St,Zip: BLOOMINGTON, CA 923160000
- Gen County: Not reported
- TSD EPA ID: CAD008252405
- TSD County: Not reported
- Waste Category: Off-specification, aged or surplus organics
- Disposal Method: Recycler
- Tons: .8000
- Facility County: San Bernardino

- Year: 1999
- Gepaid: CAC002175257
- Contact: DUNCAN BROS INC
- Telephone: 9098771904
- Mailing Name: Not reported
- Mailing Address: 1966 S DATE ST

Map ID	Site	Database(s)	EPA ID Number

DUNCAN BROS INC (Continued) **S112900873**

Mailing City,St,Zip: BLOOMINGTON, CA 923160000
Gen County: Not reported
TSD EPA ID: CAD008252405
TSD County: Not reported
Waste Category: Off-specification, aged or surplus organics
Disposal Method: Recycler
Tons: .5000
Facility County: San Bernardino

Year: 1999
Gepaid: CAC002175257
Contact: DUNCAN BROS INC
Telephone: 9098771904
Mailing Name: Not reported
Mailing Address: 1966 S DATE ST
Mailing City,St,Zip: BLOOMINGTON, CA 923160000
Gen County: Not reported
TSD EPA ID: CAD008252405
TSD County: Not reported
Waste Category: Unspecified organic liquid mixture
Disposal Method: Not reported
Tons: .0000
Facility County: San Bernardino

---

439 **REMCO MACHINING & FABRICATION, INC** **HAZNET** **S113108611**
1966 S DATE ST **N/A**
BLOOMINGTON, CA 92316

HAZNET:
Year: 2010
Gepaid: CAL000214363
Contact: JACQUE RUSSELL - PRESIDENT
Telephone: 9098773530
Mailing Name: Not reported
Mailing Address: 1966 S DATE ST
Mailing City,St,Zip: BLOOMINGTON, CA 923160000
Gen County: Not reported
TSD EPA ID: AZR000501510
TSD County: Not reported
Waste Category: Organic solids with halogens
Disposal Method: Storage, Bulking, And/Or Transfer Off Site--No Treatment/Reovery (H010-H129) Or (H131-H135)
Tons: 0.075
Facility County: San Bernardino

Year: 2009
Gepaid: CAL000214363
Contact: JERRY GILSON-PRESIDENT
Telephone: 9098773530
Mailing Name: Not reported
Mailing Address: 1966 S DATE ST
Mailing City,St,Zip: BLOOMINGTON, CA 923160000
Gen County: Not reported
TSD EPA ID: AZR000501510
TSD County: Not reported
Waste Category: Organic solids with halogens
Disposal Method: Storage, Bulking, And/Or Transfer Off Site--No Treatment/Reovery (H010-H129) Or (H131-H135)

Map ID	Site	Database(s)	EPA ID Number

REMCO MACHINING & FABRICATION, INC (Continued) **S113108611**

Tons: 0.1
Facility County: San Bernardino

Year: 2007
Gepaid: CAL000214363
Contact: JERRY GILSON-PRESIDENT
Telephone: 9098773530
Mailing Name: Not reported
Mailing Address: 1966 S DATE ST
Mailing City,St,Zip: BLOOMINGTON, CA 923160000
Gen County: Not reported
TSD EPA ID: AZR000501510
TSD County: Not reported
Waste Category: Other organic solids
Disposal Method: Storage, Bulking, And/Or Transfer Off Site--No Treatment/Reovery (H010-H129) Or (H131-H135)
Tons: 0.06
Facility County: San Bernardino

Year: 2006
Gepaid: CAL000214363
Contact: JERRY GILSON-PRESIDENT
Telephone: 9098773530
Mailing Name: Not reported
Mailing Address: 1966 S DATE ST
Mailing City,St,Zip: BLOOMINGTON, CA 923160000
Gen County: Not reported
TSD EPA ID: AZR000501510
TSD County: Not reported
Waste Category: Other organic solids
Disposal Method: Absorption
Tons: 0.03
Facility County: San Bernardino

Year: 2006
Gepaid: CAL000214363
Contact: JERRY GILSON-PRESIDENT
Telephone: 9098773530
Mailing Name: Not reported
Mailing Address: 1966 S DATE ST
Mailing City,St,Zip: BLOOMINGTON, CA 923160000
Gen County: Not reported
TSD EPA ID: CAT080033681
TSD County: Not reported
Waste Category: Other organic solids
Disposal Method: Disposal, Land Fill
Tons: 0.15
Facility County: San Bernardino

Click this hyperlink while viewing on your computer to access
2 additional CA_HAZNET: record(s) in the EDR Site Report.

Map ID	Site	Database(s)	EPA ID Number

439 **1X DUNCAN BROS INC** **HAZNET** **S112836850**
1966 SOUTH DATE STREET **N/A**
BLOOMINGTON, CA 92316

HAZNET:

Year:	2002
Gepaid:	CAC000033860
Contact:	NORM GRABDNER
Telephone:	7148771911
Mailing Name:	Not reported
Mailing Address:	1966 SOUTH DATE ST
Mailing City,St,Zip:	BLOOMINGTON, CA 923160000
Gen County:	Not reported
TSD EPA ID:	CAD008252405
TSD County:	Not reported
Waste Category:	Unspecified solvent mixture
Disposal Method:	Recycler
Tons:	0.22
Facility County:	San Bernardino

Year:	1999
Gepaid:	CAC000033860
Contact:	Not reported
Telephone:	0000000000
Mailing Name:	Not reported
Mailing Address:	1966 SOUTH DATE ST
Mailing City,St,Zip:	BLOOMINGTON, CA 923160000
Gen County:	Not reported
TSD EPA ID:	CAD008252405
TSD County:	Not reported
Waste Category:	Unspecified solvent mixture
Disposal Method:	Not reported
Tons:	.2085
Facility County:	San Bernardino

---

444 **SOUTHERN PACIFIC TRAN/CLT** **LUST** **S100676364**
200 MARION WAY **SWEEPS UST** **N/A**
BLOOMINGTON, CA 92316

LUST:

Region:	STATE
Global Id:	T0607100106
Latitude:	34.0665474
Longitude:	-117.3680969
Case Type:	LUST Cleanup Site
Status:	Completed - Case Closed
Status Date:	03/28/1991
Lead Agency:	SAN BERNARDINO COUNTY
Case Worker:	CR2
Local Agency:	SAN BERNARDINO COUNTY
RB Case Number:	083600986T
LOC Case Number:	87003
File Location:	Local Agency
Potential Media Affect:	Soil
Potential Contaminants of Concern:	Diesel
Site History:	Not reported

Click here to access the California GeoTracker records for this facility:

Contact:

Map ID	Site	Database(s)	EPA ID Number

SOUTHERN PACIFIC TRAN/CLT (Continued) **S100676364**

Global Id: T0607100106
Contact Type: Local Agency Caseworker
Contact Name: CATHERINE RICHARDS
Organization Name: SAN BERNARDINO COUNTY
Address: 620 SOUTH E STREET
City: SAN BERNARDINO
Email: crichards@sbcfire.org
Phone Number: 9093868419

Global Id: T0607100106
Contact Type: Regional Board Caseworker
Contact Name: PATRICIA HANNON
Organization Name: SANTA ANA RWQCB (REGION 8)
Address: 3737 MAIN STREET, SUITE 500
City: RIVERSIDE
Email: phannon@waterboards.ca.gov
Phone Number: Not reported

Status History:
Global Id: T0607100106
Status: Completed - Case Closed
Status Date: 03/28/1991

Global Id: T0607100106
Status: Open - Case Begin Date
Status Date: 03/22/1988

Global Id: T0607100106
Status: Open - Site Assessment
Status Date: 08/24/1988

Regulatory Activities:
Global Id: T0607100106
Action Type: Other
Date: 01/01/1950
Action: Leak Discovery

Global Id: T0607100106
Action Type: Other
Date: 01/01/1950
Action: Leak Reported

Global Id: T0607100106
Action Type: Other
Date: 01/01/1950
Action: Leak Stopped

Global Id: T0607100106
Action Type: ENFORCEMENT
Date: 03/28/1991
Action: Closure/No Further Action Letter

LUST REG 8:
Region: 8
County: San Bernardino

Map ID	Site	Database(s)	EPA ID Number

SOUTHERN PACIFIC TRAN/CLT (Continued) **S100676364**

Regional Board: Santa Ana Region
Facility Status: Case Closed
Case Number: 083600986T
Local Case Num: 87003
Case Type: Soil only
Substance: Diesel
Qty Leaked: Not reported
Abate Method: Not reported
Cross Street: ONE SPOT
Enf Type: CLOS
Funding: Not reported
How Discovered: Tank Closure
How Stopped: Not reported
Leak Cause: UNK
Leak Source: UNK
Global ID: T0607100106
How Stopped Date: 3/22/1988
Enter Date: 8/24/1988
Review Date: Not reported
Prelim Assess: Not reported
Discover Date: 7/20/1988
Enforcement Date: Not reported
Close Date: 3/28/1991
Workplan: Not reported
Pollution Char: 8/24/1988
Remed Plan: Not reported
Remed Action: Not reported
Monitoring: Not reported
Enter Date: 8/24/1988
GW Qualifies: Not reported
Soil Qualifies: Not reported
Operator: Not reported
Facility Contact: Not reported
Interim: Not reported
Oversite Program: LUST
Latitude: 34.0672235
Longitude: -117.3679377
MTBE Date: Not reported
Max MTBE GW: Not reported
MTBE Concentration: 0
Max MTBE Soil: Not reported
MTBE Fuel: 0
MTBE Tested: Not Required to be Tested.
MTBE Class: *
Staff: PAH
Staff Initials: CR2
Lead Agency: Local Agency
Local Agency: 36000L
Hydr Basin #: UPPER SANTA ANA VALL
Beneficial: Not reported
Priority: Not reported
Cleanup Fund Id: Not reported
Work Suspended: Not reported
Summary: Not reported

SWEEPS UST:
Status: Active

Map ID	Site	Database(s)	EPA ID Number

SOUTHERN PACIFIC TRAN/CLT (Continued) **S100676364**

Comp Number:	5231
Number:	1
Board Of Equalization:	44-019903
Referral Date:	03-19-92
Action Date:	03-19-92
Created Date:	09-13-88
Tank Status:	A
Owner Tank Id:	Not reported
Swrcb Tank Id:	36-000-005231-000001
Actv Date:	09-13-88
Capacity:	1
Tank Use:	UNKNOWN
Stg:	P
Content:	UNKNOWN
Number Of Tanks:	1

---

450 **AMERIGAS PROPANE LP** **HAZNET** **S113154153**
1975 S RIVERSIDE AVE **N/A**
BLOOMINGTON, CA 92316

HAZNET:

Year:	2012
Gepaid:	CAL000336896
Contact:	MARC STEINBUCH
Telephone:	9098772642
Mailing Name:	Not reported
Mailing Address:	PO BOX 1300
Mailing City,St,Zip:	COMMERCE CITY, CO 800220000
Gen County:	San Bernardino
TSD EPA ID:	CAD982444481
TSD County:	San Bernardino
Waste Category:	Not reported
Disposal Method:	Storage, Bulking, And/Or Transfer Off Site--No Treatment/Reovery (H010-H129) Or (H131-H135)
Tons:	0.75
Facility County:	San Bernardino

Year:	2012
Gepaid:	CAL000336896
Contact:	MARC STEINBUCH
Telephone:	9098772642
Mailing Name:	Not reported
Mailing Address:	PO BOX 1300
Mailing City,St,Zip:	COMMERCE CITY, CO 800220000
Gen County:	San Bernardino
TSD EPA ID:	CAD982444481
TSD County:	San Bernardino
Waste Category:	Not reported
Disposal Method:	Storage, Bulking, And/Or Transfer Off Site--No Treatment/Reovery (H010-H129) Or (H131-H135)
Tons:	0.2085
Facility County:	San Bernardino

Year:	2009
Gepaid:	CAL000336896
Contact:	MARC STEINBUCH
Telephone:	9098772642
Mailing Name:	Not reported

Map ID	Site	Database(s)	EPA ID Number

AMERIGAS PROPANE LP (Continued) **S113154153**

Mailing Address: PO BOX 1300
Mailing City,St,Zip: COMMERCE CITY, CO 800220000
Gen County: Not reported
TSD EPA ID: CAD028409019
TSD County: Not reported
Waste Category: Off-specification, aged or surplus organics
Disposal Method: Storage, Bulking, And/Or Transfer Off Site--No Treatment/Reovery (H010-H129) Or (H131-H135)
Tons: 0.1914
Facility County: San Bernardino

Year: 2009
Gepaid: CAL000336896
Contact: MARC STEINBUCH
Telephone: 9098772642
Mailing Name: Not reported
Mailing Address: PO BOX 1300
Mailing City,St,Zip: COMMERCE CITY, CO 800220000
Gen County: Not reported
TSD EPA ID: CAD982444481
TSD County: Not reported
Waste Category: Other organic solids
Disposal Method: Storage, Bulking, And/Or Transfer Off Site--No Treatment/Reovery (H010-H129) Or (H131-H135)
Tons: 0.05
Facility County: San Bernardino

Year: 2009
Gepaid: CAL000336896
Contact: MARC STEINBUCH
Telephone: 9098772642
Mailing Name: Not reported
Mailing Address: PO BOX 1300
Mailing City,St,Zip: COMMERCE CITY, CO 800220000
Gen County: Not reported
TSD EPA ID: CAD982444481
TSD County: Not reported
Waste Category: Other inorganic solid waste
Disposal Method: Storage, Bulking, And/Or Transfer Off Site--No Treatment/Reovery (H010-H129) Or (H131-H135)
Tons: 0.005
Facility County: San Bernardino

Click this hyperlink while viewing on your computer to access
3 additional CA_HAZNET: record(s) in the EDR Site Report.

---

450 **RIALTO RUBBISH SERVICES INC** **San Bern. Co. Permit** **S103962336**
210 E CAMERON WAY **N/A**
RIALTO, CA 92376

San Bern. Co. Permit:
Region: SAN BERNARDINO
Facility ID: FA0005700
Owner: EDCO DISPOSAL CORP
Permit Number: PT0002091
Permit Category: SPECIAL GENERATOR
Facility Status: INACTIVE
Expiration Date: 05/31/2008

Map ID	Site	Database(s)	EPA ID Number

RIALTO RUBBISH SERVICES INC (Continued) **S103962336**

Region: SAN BERNARDINO
Facility ID: FA0005700
Owner: EDCO DISPOSAL CORP
Permit Number: PT0002092
Permit Category: SPECIAL HANDLER
Facility Status: INACTIVE
Expiration Date: 05/31/2008

---

450 **RIALTO RUBBISH** **SWEEPS UST** **S103641202**
210 E CAMERON **N/A**
BLOOMINGTON, CA 92316

SWEEPS UST:
Status: Active
Comp Number: 6636
Number: 9
Board Of Equalization: 44-019933
Referral Date: 03-19-92
Action Date: 03-19-92
Created Date: 02-29-88
Tank Status: A
Owner Tank Id: 17
Swrcb Tank Id: 36-000-006636-000001
Actv Date: 08-25-88
Capacity: 10000
Tank Use: M.V. FUEL
Stg: P
Content: DIESEL
Number Of Tanks: 2

Status: Active
Comp Number: 6636
Number: 9
Board Of Equalization: 44-019933
Referral Date: 03-19-92
Action Date: 03-19-92
Created Date: 02-29-88
Tank Status: A
Owner Tank Id: 18
Swrcb Tank Id: 36-000-006636-000002
Actv Date: 08-25-88
Capacity: 1000
Tank Use: M.V. FUEL
Stg: P
Content: REG UNLEADED
Number Of Tanks: Not reported

Map ID	Site	Database(s)	EPA ID Number
465	**VULCAN STEEL CO** **270 E CAMERON WAY** **RIALTO, CA 92376**	**San Bern. Co. Permit**	**S104772095** **N/A**

San Bern. Co. Permit:

Region:	SAN BERNARDINO
Facility ID:	FA0007170
Owner:	VSC INC
Permit Number:	PT0004817
Permit Category:	HAZMAT HANDLER 0-10 EMPLOYEES (W/GEN PRMT)
Facility Status:	ACTIVE
Expiration Date:	05/31/2014

Region:	SAN BERNARDINO
Facility ID:	FA0007170
Owner:	VSC INC
Permit Number:	PT0004818
Permit Category:	HAZARDOUS WASTE GENERATOR - 0-10 EMPLOYEES
Facility Status:	ACTIVE
Expiration Date:	05/31/2014

Map ID	Site	Database(s)	EPA ID Number
465	**VSC INC DBA VULCAN STEEL COMPANY** **270 CAMERON WAY** **BLOOMINGTON, CA 92316**	**HAZNET**	**S113143833** **N/A**

HAZNET:

Year:	2012
Gepaid:	CAL000309926
Contact:	CONNIE GONZALES
Telephone:	9098770975
Mailing Name:	Not reported
Mailing Address:	PO BOX 386
Mailing City,St,Zip:	BLOOMINGTON, CA 923160000
Gen County:	San Bernardino
TSD EPA ID:	CAD982444481
TSD County:	San Bernardino
Waste Category:	Not reported
Disposal Method:	Storage, Bulking, And/Or Transfer Off Site--No Treatment/Reovery (H010-H129) Or (H131-H135)
Tons:	0.38
Facility County:	San Bernardino

Year:	2010
Gepaid:	CAL000309926
Contact:	CONNIE GONZALES
Telephone:	9098770975
Mailing Name:	Not reported
Mailing Address:	PO BOX 386
Mailing City,St,Zip:	BLOOMINGTON, CA 923160000
Gen County:	Not reported
TSD EPA ID:	CAD982444481
TSD County:	Not reported
Waste Category:	Waste oil and mixed oil
Disposal Method:	Storage, Bulking, And/Or Transfer Off Site--No Treatment/Reovery (H010-H129) Or (H131-H135)
Tons:	0.798
Facility County:	San Bernardino

Year:	2009
Gepaid:	CAL000309926

Map ID	Site	Database(s)	EPA ID Number

VSC INC DBA VULCAN STEEL COMPANY (Continued) **S113143833**

Contact:	CONNIE GONZALES
Telephone:	9098770975
Mailing Name:	Not reported
Mailing Address:	PO BOX 386
Mailing City,St,Zip:	BLOOMINGTON, CA 923160000
Gen County:	Not reported
TSD EPA ID:	CAD982444481
TSD County:	Not reported
Waste Category:	Other empty containers 30 gallons or more
Disposal Method:	Other Treatment
Tons:	0.025
Facility County:	San Bernardino

Year:	2009
Gepaid:	CAL000309926
Contact:	CONNIE GONZALES
Telephone:	9098770975
Mailing Name:	Not reported
Mailing Address:	PO BOX 386
Mailing City,St,Zip:	BLOOMINGTON, CA 923160000
Gen County:	Not reported
TSD EPA ID:	CAD982444481
TSD County:	Not reported
Waste Category:	Other inorganic solid waste
Disposal Method:	Other Treatment
Tons:	0.1
Facility County:	San Bernardino

Year:	2009
Gepaid:	CAL000309926
Contact:	CONNIE GONZALES
Telephone:	9098770975
Mailing Name:	Not reported
Mailing Address:	PO BOX 386
Mailing City,St,Zip:	BLOOMINGTON, CA 923160000
Gen County:	Not reported
TSD EPA ID:	CAD982444481
TSD County:	Not reported
Waste Category:	Waste oil and mixed oil
Disposal Method:	Storage, Bulking, And/Or Transfer Off Site--No Treatment/Reovery (H010-H129) Or (H131-H135)
Tons:	0.969
Facility County:	San Bernardino

Click this hyperlink while viewing on your computer to access
1 additional CA_HAZNET: record(s) in the EDR Site Report.

---

488 **UNION PACIFIC RAILROAD** **HAZNET** **S112962649**
2015 S WILLOW AVE **N/A**
BLOOMINGTON, CA 92316

HAZNET:

Year:	2007
Gepaid:	CAC002618607
Contact:	ROBERT BAVIER
Telephone:	9513232366
Mailing Name:	Not reported
Mailing Address:	4500 ETIWANDA AVE

Map ID	Site	Database(s)	EPA ID Number

UNION PACIFIC RAILROAD (Continued) **S112962649**

Mailing City,St,Zip:	MIRA LOMA, CA 917523709
Gen County:	Not reported
TSD EPA ID:	CAD097030993
TSD County:	Not reported
Waste Category:	Unspecified aqueous solution
Disposal Method:	Discharge To Sewer/Potw Or Npdes(With Prior Storage--With Or Without Treatment)
Tons:	7.56
Facility County:	San Bernardino

---

488 **UNION PACIFIC RAILROAD** **HAZNET** **S113169815**
2015 SOUTH WILLOW DRIVE **N/A**
BLOOMINGTON, CA 92316

HAZNET:

Year:	2005
Gepaid:	CAP000006004
Contact:	JAMES FARNER
Telephone:	7145212922
Mailing Name:	Not reported
Mailing Address:	2015 SOUTH WILLOW DRIVE
Mailing City,St,Zip:	BLOOMINGTON, CA 923160000
Gen County:	Not reported
TSD EPA ID:	CAT080013352
TSD County:	Not reported
Waste Category:	Off-specification, aged or surplus organics
Disposal Method:	Recycler
Tons:	7.08
Facility County:	San Bernardino

Count: 163 records FOCUS MAP 17 ORPHAN SUMMARY

City	EDR ID	Site Name	Site Address	Zip	Database(s)
ARLINGTON	S112913435	UNION PACIFIC RAILROAD INC	FREMONT & INDUSTRIAL NORTH OF	92316	HAZNET
BLOOMINGTON	S113770438	PACIFIC TANK LINES	I 10 WBPMM 1940	92316	HAZNET
BLOOMINGTON	S112900014	ARCO PRODUCTS CO.	I 10 FREEWAY & RIVERSIDE AVE	92316	HAZNET
BLOOMINGTON	S106923053	BAKER, GENE	138 N BRYANT	92316	SWEEPS UST
BLOOMINGTON	S113129816	IMMUNE MODULATION INC	2273 B CACTUS AVE	92316	HAZNET
BLOOMINGTON	S112837058	1X BLUE DIAMOND TRUCK PARTS	1731 S CACTUS	92324	HAZNET
BLOOMINGTON	A100346257	UNION PACIFIC RAILROAD CO	200 MARION WAY	92316	AST
BLOOMINGTON	S112900829	ASSET MGMT SPECIALIST	18257 EL MOLINA ST	92316	HAZNET
BLOOMINGTON	S113792545	UNION PACIFIC RAILROAD	1926 S RAILROAD ACCESS RD	92316	HAZNET
BLOOMINGTON	S113182592	JEFFREY PLUMB	19798 EL RIVENO RD	92316	HAZNET
BLOOMINGTON	S113182819	JODY ROMERO	19664 EL RIVERA	92316	HAZNET
BLOOMINGTON	S112951621	RIALTO TRAVEL CENTER	1310 S RIVERSIDE AVE	92316	HAZNET
BLOOMINGTON	S111456357	RIALTO PETROLEUM	3368 S RIVERSIDE AVE	92316	San Bern. Co. Permit
BLOOMINGTON	A100345809	HOLLIDAY TRUCKING INC	265 E SANTA ANA AVE	92316	AST
BLOOMINGTON	S113775535	UNION PACIFIC RAILROAD	19900 E SLOVER AVE	92316	HAZNET
BLOOMINGTON	S113772305	GLENCORE LTD	19700 SLOVER AVE	92316	HAZNET
BLOOMINGTON	S113777699	HOLLAND	19700 SLOVER AVE	92316	HAZNET
BLOOMINGTON	S112977797	UNION PACIFIC RAILROAD	19688 SLOVER AVE	92316	HAZNET
BLOOMINGTON	S112970575	UNION PACIFIC RAILROAD	19700 SLOVER AVE	92316	HAZNET
BLOOMINGTON	S112994236	TYSON FRESH MEATS INC	19900 E SLOVER AVE	92316	HAZNET
BLOOMINGTON	S113460730	DOW CHEMICAL	19712 SLOVER AVE	92316	HAZNET
BLOOMINGTON	S113121290	BIMBO BAKERIES USA INC	2036 E VALLEY BLVD	92316	HAZNET
BLOOMINGTON	S113036696	BESTFOODS BAKING COMPANY	2036 E VALLEY BLVD	92316	HAZNET
BLOOMINGTON	S113113555	PICK YOUR PART	2084 E VALLEY BLVD	92316	HAZNET
BLOOMINGTON	S113182830	LAURENCE MCGUIRE	838 E VALLEY BLVD	92316	HAZNET
BLOOMINGTON	S113061418	PALOMERA'S AUTO BODY SHOP	17866 3A VALLEY BLVD	92316	HAZNET
BLOOMINGTON	S106911222	NEVAREZ AUTO REPAIR	17763 VALLEY BLVD	92316	San Bern. Co. Permit
BLOOMINGTON	S105790319	S.R. MOTORS	17781 VALLEY BLVD	92316	San Bern. Co. Permit
BLOOMINGTON	S109254312	IMPORT & DOMESTIC CONVERT	17781 VALLEY BLVD	92316	San Bern. Co. Permit
BLOOMINGTON	S108419379	MARCO AUTO REPAIR	17770 VALLEY BLVD	92316	San Bern. Co. Permit
BLOOMINGTON	S113153510	HYDRAULIC SHOP INC	2763 S VISTA AVE	92316	HAZNET
BLOOMINGTON	S113152702	HYDRAULIC SHOP INC	3753 S VISTA AVE	92316	HAZNET
BLOOMINGTON	S113126377	JG COLLISION CENTER	17763 VLY BOULEVARD BLDG C	92316	HAZNET
BLOOMINGTON	A100346173	SYSTEM TRANSPORT	2549 S WILLOW AVE	92316	AST
COLTON	S112902216	E YEARA TRUCKING	I 215 RAMP OFFLACADENA DR	92324	HAZNET
COLTON	S112932514	CALTRANS DIST 8/CONSTR EA 08-457604	RT 215	92324	HAZNET
COLTON	S106911419	J&S FORKLIFT SERVICES, INC	300TH W OLIVE SAINT UNIT C & D	92324	San Bern. Co. Permit
COLTON	S112884926	HUD INTOWN PROPERTIES	710TH VALLEY BLVD W &	92324	HAZNET
COLTON	S113182861	HENRY RAY CARTER	762ND & 2 W VALLEY BLVD	92324	HAZNET
COLTON	S112931371	FRUCON CONSTRUCTION CORP	2040 AGUA MENSA RD	92324	HAZNET
COLTON	S112928418	HELM & SONS	480 AGUA MANZA	92324	HAZNET
COLTON	S113457530	PHENIX TRANSPORTATION	EB INTRSTT 10 & 9TH ST BRG	92324	HAZNET
COLTON	S113118097	COLTON POWER LP	559 PEPPER ST	92324	HAZNET

Count: 163 records

FOCUS MAP 17 ORPHAN SUMMARY

City	EDR ID	Site Name	Site Address	Zip	Database(s)
COLTON	1004676291	BOB HUBBARD HORSE TRANS	12082 RIVERSIDE AVE	92324	RCRA-SQG, FINDS
COLTON	S113031760	INLAND ENVIRONMENTAL	12820 RIVERSIDE AVE	92324	HAZNET
COLTON	S112854120	CALTRANS	SAN BERNARDINO INTER 10 AND	92324	HAZNET
COLTON	S112930688	J.B. HUNT TRANSPORT SERVICES INC	SAN BERNADINO & PEPPER AVE	92324	HAZNET
COLTON	S112999040	CALNEV PIPE LINE LLC-COLTON NORTH	2051 W SLOVER AVE	92324	HAZNET
COLTON	S112985245	INTERNATIONAL COMMODOTIES EXPORT CORPORATION	19180 SLOVER AVE	92324	HAZNET
COLTON	A100345576	CAL NEV PIPELINE	2051 W SLOVER AVE	92324	AST
COLTON	S112869827	RUEBEN MORALES	601 C ST	92324	HAZNET
COLTON	S113170443	CALTRANS DIST 8	STATE RT	92324	HAZNET
COLTON	S113170421	CALTRANS	STHY 10	92324	HAZNET
COLTON	S113069095	SHELL	1600 W VALLEY BLVD & PEPPER	92324	HAZNET
COLTON	S113102654	COLTON VALLEY DENTAL	552 VALLEY BLVD	92324	HAZNET
COLTON	S113010044	CIRCLE K STORES INC.#627	990 VALLEY BLVD	92324	HAZNET
COLTON	S112855442	B & D SPECIALTY	2048 VALLEY BLVD	92376	HAZNET
COLTON	S106387342	FORMER E-Z SERVE FACILIT Y #100779	847 VALLEY BLVD	92324	LUST
FONTANA	S112885203	HUD INTOWN PROPERTIES	1374 EUCALYPTUS AVE N	92376	HAZNET
FONTANA	S113125109	FONTANA POLISHING & PLATING	130 W MINDANAO	92376	HAZNET
RIALTO	S113457481	WESTERN EXPRESS	I 10 WBRIVERSIDEAVERYOFFRAMP	92376	HAZNET
RIALTO	S112905748	CITY OF RIALTO	128TH & 131ST S WILLOW	92376	HAZNET
RIALTO	S112896513	HUD INTOWN PROPERTIES	177 ACACIA AVE N	92376	HAZNET
RIALTO	S112959357	L & W STONE CORP	588 E AGUA MANSA RD	92376	HAZNET
RIALTO	1000215805	SUPERIOR TRAINING SERVICES	140 W AGUA MANSA RD	92376	RCRA NonGen / NLR, FINDS, CA FID UST, SWEEPS UST
RIALTO	S112846852	1X GENE BAKER PROPERTY	138 W BRYANT		HAZNET
RIALTO	S110326733	COX PETROLEUM	175 BRYANT ST	92376	San Bern. Co. Permit
RIALTO	S112866020	INTOWN PROPERTIES, INC/HUD	2632 BUEAN VISTA DR W	92376	HAZNET
RIALTO	S110656303	INLAND EMPIRE SMOG	1599 S CACTUS AVE	92376	San Bern. Co. Permit
RIALTO	S112889100	EDCO DISPOSAL	210 E CAMERON WAY	92376	HAZNET
RIALTO	S112859613	KARL DAVIS	5842 DATE AVE	92376	HAZNET
RIALTO	S113181522	BOBBY LEON INGRAM	71 S DATE	92376	HAZNET
RIALTO	S112906316	ROSS LAND HOLDING	S EAST OF RIVERSIDE AVE & SAN	92376	HAZNET
RIALTO	S113785816	DALYN & HANNA UTELY	1465 N EUCALYPTUS AVE	92376	HAZNET
RIALTO	S113003296	1X RIALTO UNIFIED SCHOOL DISTRICT(FJH)	1442 N EUCALYPTUS AVE	92376	HAZNET
RIALTO	S113014650	RIALTO USD/FRISBIE MIDDLE SCHOOL	1442 N EUCALYPTUS AVE	92376	HAZNET
RIALTO	S112865932	INTOWN PROPERTIES, INC/HUD	1628 EUCALYPTUS AVE N	92376	HAZNET
RIALTO	S112865936	INTOWN PROPERTIES, INC/HUD	1453 FILLMORE AVE N	92376	HAZNET
RIALTO	S112883574	HUD INTOWN PROPERTIES	585 GROVE ST W	92376	HAZNET
RIALTO	S112900628	HUD INTOWN PROPERTIES	645 IDYLLWILD AVE S	92376	HAZNET
RIALTO	S106105329	RIALTO AUTO & TRUCK DISMANTLING	2821 INDUSTRIAL AVE	92376	WDS, San Bern. Co. Permit
RIALTO	S112924416	ROADWAY EXPRESS	INTERSECTION OF VALLEY BLVD	92316	HAZNET
RIALTO	S112865899	INTOWN PROPERTIES, INC/HUD	1335 IRIS AVE N	92376	HAZNET
RIALTO	S113797161	CASTLE & COOKE COLD STORAGE	2551 S LILAC	92316	HAZNET
RIALTO	S113134266	INLAND COLD STORAGE	2551 S LILAC	92316	HAZNET
RIALTO	S113045718	SLAUSON TRANSMISSION PARTS WHS	2365 S LILAC	92376	HAZNET
RIALTO	S113127697	KAG WEST LLC	2329 S LILAC AVE	92376	HAZNET
RIALTO	S112934034	CALTRANS DIST 8/ROW	1979 N LILAC AVE	92376	HAZNET

Count: 163 records

FOCUS MAP 17 ORPHAN SUMMARY

City	EDR ID	Site Name	Site Address	Zip	Database(s)
RIALTO	S112913583	ALFTER COMPRESSOR	160 LILAC	92376	HAZNET
RIALTO	S112903323	ALFTER COMPRESSOR	160 LILAC	92376	HAZNET
RIALTO	S113121262	BENETO INC	2329 S LILAC AVE	92376	HAZNET
RIALTO	S112911288	BILL PETLOCK	139 W MINDANAO RD	92316	HAZNET
RIALTO	S113138268	GEMMY JAM INC DBA THE SPRAY BOOTH	139 W MINDANAO ST	92376	HAZNET
RIALTO	S112896200	HUD INTOWN PROPERTIES	540 EL MOLINA ST W	92376	HAZNET
RIALTO	A100345760	FILTER RECYCLING SERVICES, INC	180 W. MONTE VISTA AVE	92376	AST
RIALTO	S112957711	THE WALTON CONSTRUCTION	OF N PEPPER AVE	92376	HAZNET
RIALTO	S112841608	HUD	2840 RANCHO VISTA DR	92376	HAZNET
RIALTO	S113125940	ANGELUS BLOCK COMPANY	3435 RIVERSIDE AVE	92316	HAZNET
RIALTO	S111456331	B & B TRUCKS & PARTS	2352 RIVERSIDE AVE	92316	San Bern. Co. Permit
RIALTO	S106910949	KINDER MORGAN	2305 S RIVERSIDE AVE	92376	San Bern. Co. Permit
RIALTO	S112865694	INTOWN PROPERTIES, INC/HUD	716 RIVERSIDE AVE S	92376	HAZNET
RIALTO	S112869320	CENLAR FEDERAL	2540 N RIVERSIDE	92376	HAZNET
RIALTO	S112894656	PENHALL COMPANY	2191 S RIVERSIDE AVE	92376	HAZNET
RIALTO	S112892159	INLAND COMMUNITY BANK	131 RIVERSIDE	92376	HAZNET
RIALTO	S113035104	ECONO LUBE & TUNE	595 RIVERSIDE AVE	92376	HAZNET
RIALTO	S113083979	RIVERSIDE TRUCK & TOW	2830 S RIVERSIDE AVE	92376	HAZNET
RIALTO	S113095523	ELIZABETH GILES DDS INC	350 RIVERSIDE AVE	92376	HAZNET
RIALTO	S112863764	B & B TRUCK PARTS	2352 S RIVERSIDE AVE	92376	HAZNET
RIALTO	S113076166	RUSD-TRAPP ELEMENTARY	2750 N RIVERSIDE	92376	HAZNET
RIALTO	S113102467	THE REAL MC COY	2655 RIVERSIDE	92376	HAZNET
RIALTO	S113079587	PRODUCTS/TECHNIQUES INC	3271 S RIVERSIDE AVE	92376	HAZNET
RIALTO	S113126699	JJ CLEANERS	316 RIVERSIDE AVE	92376	HAZNET
RIALTO	S112906550	SUNWEST MATERIAL INC	3221 N RIVERSIDE DR	92376	HAZNET
RIALTO	S112875176	MARTHA CHAPMAN	3686 S RIVERSIDE AVE	92376	HAZNET
RIALTO	S112912963	CEMEX, USA	3221 N RIVERSIDE DR	92376	HAZNET
RIALTO	A100345949	MATICH CORPORATION	3221 S RIVERSIDE AVE	92376	AST
RIALTO	A100345612	CARDLOCK FUEL SYSTEMS, INC. #165	2125 S RIVERSIDE AVE	92376	AST
RIALTO	1014948703	CITY WAREHOUSE	261 265 S WILLOW AVE	92376	US BROWNFIELDS
RIALTO	S112894653	THE ESTATE OF REUBEN ERWIN	288 SANTA ANA BLVD	92376	HAZNET
RIALTO	S112875944	CALMAT	265 E SANTA ANA AVE	92376	HAZNET
RIALTO	S112872297	CITY OF RIALTO/MAINTENANCE DEPARTMENT	501 E SANTA ANA AVE	92376	HAZNET
RIALTO	S113040875	ECOLOGY AUTO PARTS INC	221 E SANTA ANA AVE	92376	HAZNET
RIALTO	S113167946	HOLLIDAY TRUCKING INC	249 E SANTA ANA AVE	92376	HAZNET
RIALTO	S113460249	SOUTHERN CALIFORNIA EDISON	2051 SLOVER AVE	92316	HAZNET
RIALTO	S112998820	TOSCO CORPORATION, COLTON TERMINAL	271 SLOVER AVE	92376	HAZNET
RIALTO	S112998760	CONOCO PHILLIPS COLTON TERMINAL-EAST	271 E SLOVER AVE	92376	HAZNET
RIALTO	S113019355	CALTRANS D8 MAINTENANCE MAGANA-ORTEGA MS	451 W SLOVER RD	92376	HAZNET
RIALTO	S113177027	CONOCO PHILLIPS COLTON TERMINAL EAST	271 E SLOVER AVE	92376	HAZNET
RIALTO	S113155156	BISCOMERICA CORP	565 W SLOVER AVE	92376	HAZNET
RIALTO	S106911176	WEST VALLEY WATER DIST WELL #4A	5914 N SYCAMORE	92376	San Bern. Co. Permit
RIALTO	S101591616	ENTENMANN'S OROWEAT	20213 VALLEY BLVD	92376	CA FID UST, SWEEPS UST
RIALTO	S111456348	AXXIS CORP	2259 VISTA AVE	92376	San Bern. Co. Permit
RIALTO	S112944020	YEAGER SKANSKA	S W CORNER OF HIGHLAND & RIVERSIDE	92376	HAZNET
RIALTO	1015877828	SOLAR PHOTOVOLTAIC PROJECT #25	2946 W WALNUT AVE		FINDS
RIALTO	S108985780	BOHLER UDDEHOLM CORP	2491 W WALNUT AVE	92376	San Bern. Co. Permit

Count: 163 records FOCUS MAP 17 ORPHAN SUMMARY

City	EDR ID	Site Name	Site Address	Zip	Database(s)
RIALTO	S108724332	KUEHNE & NAGEL INC.	2580 W WALNUT AVE	92376	San Bern. Co. Permit
RIALTO	S112962415	ROCKLINE INDUSTRIES	2580 W WALNUT AVE	92376	HAZNET
RIALTO	S112880586	HUD	178 WALNUT AVE	92376	HAZNET
RIALTO	S112995952	SCHINDLER ELEVATOR INC	2580 W WALNUT AVE	92376	HAZNET
RIALTO	S112900582	HUD INTOWN PROPERTIES	174 WALNUT AVE N	92376	HAZNET
RIALTO	S113149334	BOHLER UDDEHOLM CORP	2491 W WALNUT AVE	92376	HAZNET
RIALTO	S113150083	KUEHNE & NAGEL INC	2580 W WALNUT AVE	92376	HAZNET
RIALTO	S109521198	SOLO CUP OPERATING CORPORATION	2496 W WALNUT AVE	92376	San Bern. Co. Permit
RIALTO	S110071656	BULL OUTDOOR PRODUCTS	2483 W WALNUT AVE	92376	San Bern. Co. Permit
RIALTO	S111456404	SCE- I-210 DISTRIBUTION CENTER #2	2510 W WALNUT AVE	92376	San Bern. Co. Permit
RIALTO	S112847479	1X VALLEY INDUSTRIAL STEEL	2257 S WILLOW		HAZNET
RIALTO	S113792146	RIALTO FIRE DEPT.	246 W WILLOW AVE	92376	HAZNET
RIALTO	S106830320	DURA TECHNOLOGIES	2720 S WILLOW AVE	92376	San Bern. Co. Permit
RIALTO	S112969082	EVERGREEN ENVIRONMENTAL SERVICES	2809 WILLOW AVE	92376	HAZNET
RIALTO	S112880388	MOTOR CARGO	2650 S WILLOW AVE	92376	HAZNET
RIALTO	S112937086	JL DAVIDSON CO	2755 S WILLOW	92376	HAZNET
RIALTO	S113033657	DURA TECHNOLOGIES INC	2720 S WILLOW AVE	92376	HAZNET
RIALTO	S112957229	SOUTHERN CALIFORNIA HOUSING DEVELOPMENT CORP	1432 WILLOW AVE	92376	HAZNET
RIALTO	S112844103	HILL CRANE SERVICE	2675 WILLOW AVE	92376	HAZNET
RIALTO	S113142710	UPS FREIGHT	2650 WILLOW AVE	92376	HAZNET
RIALTO	S113112584	MOTOR CARGO INC	2650 S WILLOW AVE	92376	HAZNET
RIALTO	S112900627	HUD INTOWN PROPERTIES	651 YUCCA AVE N	92376	HAZNET
RIALTO	S112876092	HUD/INTOWN PROP_INC	662 YUCCA ST	92376	HAZNET
RIVERSIDE	S113161959	LIVING SPACES FURNITURE LLC	3994 S RIVERSIDE AVE	92316	HAZNET
SAN BERNARDINO	S113180970	MELCHOR BRICEOCENO	139 ACACIA AVE	92376	HAZNET
SAN BERNARDINO	S113152108	WEST COAST PETROLEUM INC	3610 S RIVERSIDE DR	92316	HAZNET
SAN BERNARDINO COUNT	S103442535	FORT IRWIN LUCKY FUSE DISPOSAL	FORT IRWIN		WMUDS/SWAT, CHMIRS
SAN BERNARDINO COUNT	1016139697	CIMA ROAD MINE WASTE SITE	1 MIL W OF INTE. 15 OFF CIMA ROAD		CERCLIS

Focus Map 18

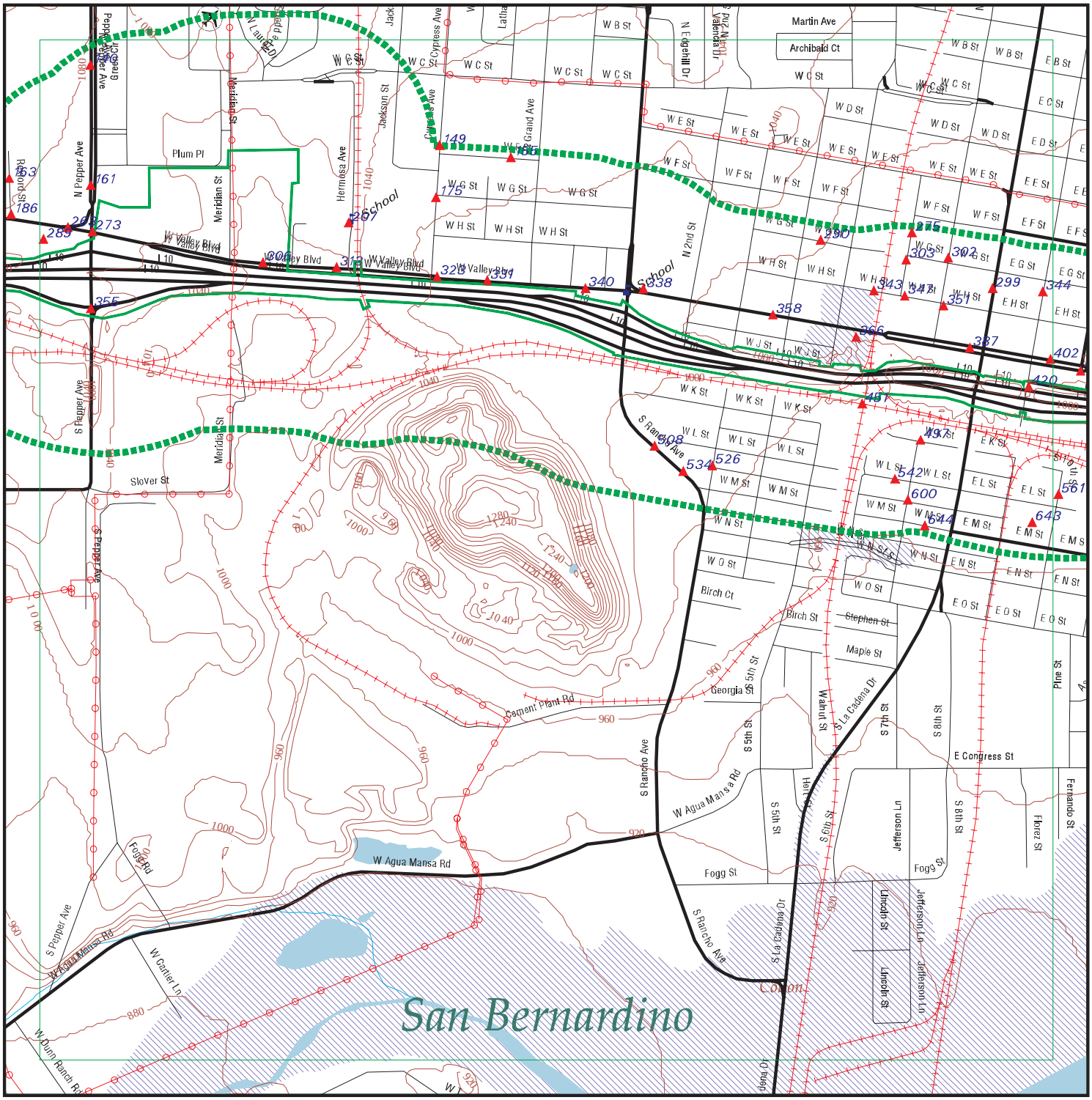

EDR DataMap® - Environmental Atlas

I-10 Corridor Project

Legend

- Roads
- Major Roads
- Contour Lines
- Waterways
- Railroads
- Study Boundary
- 100-Yr Flood Zones
- Powerlines
- Pipelines
- Fault Lines
- Indian Reservations BIA
- Water
- Superfund Sites
- Listed Sites
- Sensitive Receptors

N

0 1/4 1/2

Scale in Miles

Copyright © 2013 EDR, Inc. © 2010 Tele Atlas Rel. 07/2009.

FOCUS MAP 18 SUMMARY

Database	Total Plotted
FEDERAL RECORDS	
NPL	0
Proposed NPL	0
Delisted NPL	0
CERCLIS	0
CERC-NFRAP	0
CORRACTS	0
RCRA-TSDF	0
RCRA-LQG	0
RCRA-SQG	10
RCRA-CESQG	0
RCRA NonGen / NLR	0
US ENG CONTROLS	0
US INST CONTROL	0
ERNS	0
HMIRS	0
US CDL	0
US BROWNFIELDS	1
TRIS	0
TSCA	0
FTTS	1
SSTS	0
ICIS	0
PADS	1
MLTS	0
RADINFO	0
FINDS	10
RAATS	0
RMP	1
PRP	0
US AIRS	0
STATE AND LOCAL RECORDS	
SCH	0
SWF/LF	0
WMUDS/SWAT	0
WDS	4
Cortese	0
LUST	9
CA FID UST	0
SLIC	0
UST	8
CUPA Listings	0
SWEEPS UST	17
CHMIRS	3
AST	2
DEED	1
VCP	1

FOCUS MAP 18 SUMMARY

Database	Total Plotted
RESPONSE	0
HAZNET	65
ENVIROSTOR	1
TRIBAL RECORDS	
INDIAN RESERV	0
INDIAN LUST	0
INDIAN UST	0

NOTES:

Sites may be listed in more than one database

Map ID	Site	Database(s)	EPA ID Number
140	**BISHOP'S CENTRAL STORES** **791 N PEPPER AVE** **COLTON, CA 92324**	**UST** **SWEEPS UST** **San Bern. Co. Permit**	**U003971288** **N/A**

UST:

Facility ID:	87013607
Latitude:	34.07464
Longitude:	-117.353

SWEEPS UST:

Status:	Active
Comp Number:	608
Number:	1
Board Of Equalization:	Not reported
Referral Date:	03-23-92
Action Date:	03-23-92
Created Date:	03-28-90
Tank Status:	A
Owner Tank Id:	6D2
Swrcb Tank Id:	36-000-000608-000001
Actv Date:	03-28-90
Capacity:	6000
Tank Use:	M.V. FUEL
Stg:	P
Content:	DIESEL
Number Of Tanks:	4

Status:	Active
Comp Number:	608
Number:	1
Board Of Equalization:	Not reported
Referral Date:	03-23-92
Action Date:	03-23-92
Created Date:	03-28-90
Tank Status:	A
Owner Tank Id:	6D5
Swrcb Tank Id:	36-000-000608-000002
Actv Date:	03-28-90
Capacity:	250
Tank Use:	M.V. FUEL
Stg:	P
Content:	DIESEL
Number Of Tanks:	Not reported

Status:	Active
Comp Number:	608
Number:	1
Board Of Equalization:	Not reported
Referral Date:	03-23-92
Action Date:	03-23-92
Created Date:	03-28-90
Tank Status:	A
Owner Tank Id:	6D5
Swrcb Tank Id:	36-000-000608-000003
Actv Date:	03-28-90
Capacity:	12000
Tank Use:	M.V. FUEL
Stg:	P
Content:	DIESEL

Map ID	Site	Database(s)	EPA ID Number

BISHOP'S CENTRAL STORES (Continued) **U003971288**

Number Of Tanks: Not reported

Status: Active
Comp Number: 608
Number: 1
Board Of Equalization: Not reported
Referral Date: 03-23-92
Action Date: 03-23-92
Created Date: 03-28-90
Tank Status: A
Owner Tank Id: 6D5
Swrcb Tank Id: 36-000-000608-000004
Actv Date: 03-28-90
Capacity: 500
Tank Use: M.V. FUEL
Stg: P
Content: DIESEL
Number Of Tanks: Not reported

San Bern. Co. Permit:
Region: SAN BERNARDINO
Facility ID: FA0001493
Owner: CHURCH OF JESUS CHRIST OF LATTER DAY SAINTS
Permit Number: PT0003330
Permit Category: HAZMAT HANDLER 0-10 EMPLOYEES
Facility Status: ACTIVE
Expiration Date: 10/31/2013

Region: SAN BERNARDINO
Facility ID: FA0001493
Owner: CHURCH OF JESUS CHRIST OF LATTER DAY SAINTS
Permit Number: PT0003331
Permit Category: APSA 100,001-1,000,000 GAL FAC CAPACITY
Facility Status: ACTIVE
Expiration Date: 10/31/2013

Region: SAN BERNARDINO
Facility ID: FA0001493
Owner: CHURCH OF JESUS CHRIST OF LATTER DAY SAINTS
Permit Number: PT0011245
Permit Category: UST OWNERSHIP/OPERATING PERMIT (PER UST)
Facility Status: ACTIVE
Expiration Date: 10/31/2013

Region: SAN BERNARDINO
Facility ID: FA0001493
Owner: CHURCH OF JESUS CHRIST OF LATTER DAY SAINTS
Permit Number: PT0024293
Permit Category: EPCRA FACILITY
Facility Status: ACTIVE
Expiration Date: 10/31/2013

Map ID	Site	Database(s)	EPA ID Number
140	**COLTON BISHOP STORE HOUSE** **791 NORTH_PEPPER AVENUE** **COLTON, CA 92324**	**HAZNET**	**S113069988** **N/A**

HAZNET:

Year:	2011
Gepaid:	CAL000124088
Contact:	CARL L MCCLAINE BCS MGR
Telephone:	9098240505
Mailing Name:	Not reported
Mailing Address:	791 N PEPPER AVE
Mailing City,St,Zip:	COLTON, CA 923240002
Gen County:	Not reported
TSD EPA ID:	CAT080013352
TSD County:	Not reported
Waste Category:	Aqueous solution with total organic residues less than 10 percent
Disposal Method:	Other Recovery Of Reclamation For Reuse Including Acid Regeneration, Organics Recovery Ect
Tons:	0.0882
Facility County:	San Bernardino

Year:	2011
Gepaid:	CAL000124088
Contact:	CARL L MCCLAINE BCS MGR
Telephone:	9098240505
Mailing Name:	Not reported
Mailing Address:	791 N PEPPER AVE
Mailing City,St,Zip:	COLTON, CA 923240002
Gen County:	Not reported
TSD EPA ID:	CAT080013352
TSD County:	Not reported
Waste Category:	Aqueous solution with total organic residues less than 10 percent
Disposal Method:	Other Recovery Of Reclamation For Reuse Including Acid Regeneration, Organics Recovery Ect
Tons:	0.0882
Facility County:	San Bernardino

Year:	2010
Gepaid:	CAL000124088
Contact:	CARL L MCCLAINE BCS MGR
Telephone:	9513610924
Mailing Name:	Not reported
Mailing Address:	791 N PEPPER AVE
Mailing City,St,Zip:	COLTON, CA 923240002
Gen County:	Not reported
TSD EPA ID:	CAT080013352
TSD County:	Not reported
Waste Category:	Aqueous solution with total organic residues less than 10 percent
Disposal Method:	Other Recovery Of Reclamation For Reuse Including Acid Regeneration, Organics Recovery Ect
Tons:	0.1176
Facility County:	San Bernardino

Year:	2010
Gepaid:	CAL000124088
Contact:	CARL L MCCLAINE BCS MGR
Telephone:	9513610924
Mailing Name:	Not reported
Mailing Address:	791 N PEPPER AVE

Map ID	Site	Database(s)	EPA ID Number

COLTON BISHOP STORE HOUSE (Continued) **S113069988**

Mailing City,St,Zip: COLTON, CA 923240002
Gen County: Not reported
TSD EPA ID: CAT080013352
TSD County: Not reported
Waste Category: Aqueous solution with total organic residues less than 10 percent
Disposal Method: Other Recovery Of Reclamation For Reuse Including Acid Regeneration, Organics Recovery Ect
Tons: 0.1176
Facility County: San Bernardino

Year: 1996
Gepaid: CAL000124088
Contact: LDS
Telephone: 0000000000
Mailing Name: Not reported
Mailing Address: 791 N PEPPER AVE
Mailing City,St,Zip: COLTON, CA 923240002
Gen County: Not reported
TSD EPA ID: CAT080013352
TSD County: Not reported
Waste Category: Waste oil and mixed oil
Disposal Method: Recycler
Tons: 2.9190
Facility County: San Bernardino

Click this hyperlink while viewing on your computer to access
3 additional CA_HAZNET: record(s) in the EDR Site Report.

---

140 **BISHOP'S CENTRAL STORES** **AST** **A100345547**
791 N. PEPPER AVE **N/A**
COLTON, CA 92324

AST:
Owner: CHURCH OF JESUS CHRIST OF LATTER DAY SAINTS
Total Gallons: 125,261
Certified Unified Program Agencies: San Bernardino

---

149 **INTOWN PROPERTIES INC/HUD** **HAZNET** **S112877826**
515 CYPRESS AVE **N/A**
COLTON, CA 92324

HAZNET:
Year: 1997
Gepaid: CAC001250072
Contact: HUD
Telephone: 0000000000
Mailing Name: Not reported
Mailing Address: 6850 BROCKTON AVE #215
Mailing City,St,Zip: RIVERSIDE, CA 925060000
Gen County: Not reported
TSD EPA ID: CAD000088252
TSD County: Not reported
Waste Category: Household waste
Disposal Method: Transfer Station
Tons: .4586
Facility County: San Bernardino

Map ID	Site	Database(s)	EPA ID Number
155	**DENISE BOURNS** **926 F STREET** **COLTON, CA 92324**	**HAZNET**	**S113182073** **N/A**

HAZNET:

Year:	1997
Gepaid:	CLU970013751
Contact:	Not reported
Telephone:	0000000000
Mailing Name:	Not reported
Mailing Address:	PO BOX 806
Mailing City,St,Zip:	SACRAMENTO, CA 958120806
Gen County:	Not reported
TSD EPA ID:	CAD008302903
TSD County:	Not reported
Waste Category:	Other inorganic solid waste
Disposal Method:	Transfer Station
Tons:	.0500
Facility County:	San Bernardino

Year:	1997
Gepaid:	CLU970013751
Contact:	Not reported
Telephone:	0000000000
Mailing Name:	Not reported
Mailing Address:	PO BOX 806
Mailing City,St,Zip:	SACRAMENTO, CA 958120806
Gen County:	Not reported
TSD EPA ID:	CAD008302903
TSD County:	Not reported
Waste Category:	Oxygenated solvents (acetone, butanol, ethyl acetate, etc.)
Disposal Method:	Recycler
Tons:	.0500
Facility County:	San Bernardino

Year:	1997
Gepaid:	CLU970013751
Contact:	Not reported
Telephone:	0000000000
Mailing Name:	Not reported
Mailing Address:	PO BOX 806
Mailing City,St,Zip:	SACRAMENTO, CA 958120806
Gen County:	Not reported
TSD EPA ID:	CAD008302903
TSD County:	Not reported
Waste Category:	Liquids with pH <= 2
Disposal Method:	Transfer Station
Tons:	.0500
Facility County:	San Bernardino

Map ID	Site	Database(s)	EPA ID Number
161	**DREWS ENERGY FACILITY** **559 S PEPPER AVE** **COLTON, CA 92324**	**WDS** **San Bern. Co. Permit**	**S106800899** **N/A**

CA WDS:

Facility ID:	Santa Ana River 36I019113
Facility Type:	Industrial - Facility that treats and/or disposes of liquid or semisolid wastes from any servicing, producing, manufacturing or processing operation of whatever nature, including mining, gravel washing, geothermal operations, air conditioning, ship building and repairing, oil production, storage and disposal operations, water pumping.
Facility Status:	Active - Any facility with a continuous or seasonal discharge that is under Waste Discharge Requirements.
NPDES Number:	CAS000001 The 1st 2 characters designate the state. The remaining 7 are assigned by the Regional Board
Subregion:	8
Facility Telephone:	9518241942
Facility Contact:	Joel Lepoutre
Agency Name:	COLTON POWER LP
Agency Address:	1732 W Genesee St
Agency City,St,Zip:	Syracuse 13204
Agency Contact:	Tom Murphy
Agency Telephone:	3154482266
Agency Type:	Private
SIC Code:	4911
SIC Code 2:	Not reported
Primary Waste:	Not reported
Primary Waste Type:	Not reported
Secondary Waste:	Not reported
Secondary Waste Type:	Not reported
Design Flow:	0
Baseline Flow:	0
Reclamation:	Not reported
POTW:	Not reported
Treat To Water:	Minor Threat to Water Quality. A violation of a regional board order should cause a relatively minor impairment of beneficial uses compared to a major or minor threat. Not: All nurds without a TTWQ will be considered a minor threat to water quality unless coded at a higher Level. A Zero (0) may be used to code those NURDS that are found to represent no threat to water quality.
Complexity:	Category C - Facilities having no waste treatment systems, such as cooling water dischargers or thosewho must comply through best management practices, facilities with passive waste treatment and disposal systems, such as septic systems with subsurface disposal, or dischargers having waste storage systems with land disposal such as dairy waste ponds.

San Bern. Co. Permit:

Region:	SAN BERNARDINO
Facility ID:	FA0002437
Owner:	COLTON POWER LP
Permit Number:	PT0009954
Permit Category:	RISK MANAGEMENT PLAN - LEVEL II
Facility Status:	ACTIVE
Expiration Date:	10/31/2013

Region:	SAN BERNARDINO
Facility ID:	FA0002437

Map ID	Site	Database(s)	EPA ID Number

DREWS ENERGY FACILITY (Continued) **S106800899**

Owner: COLTON POWER LP
Permit Number: PT0009955
Permit Category: HAZMAT HANDLER 0-10 EMPLOYEES
Facility Status: ACTIVE
Expiration Date: 10/31/2013

Region: SAN BERNARDINO
Facility ID: FA0002437
Owner: COLTON POWER LP
Permit Number: PT0009956
Permit Category: SPECIAL GENERATOR
Facility Status: ACTIVE
Expiration Date: 10/31/2013

Region: SAN BERNARDINO
Facility ID: FA0002437
Owner: COLTON POWER LP
Permit Number: PT0009958
Permit Category: CALARP FACILITY PERMIT
Facility Status: ACTIVE
Expiration Date: 10/31/2013

Region: SAN BERNARDINO
Facility ID: FA0002437
Owner: COLTON POWER LP
Permit Number: PT0023933
Permit Category: APSA 1,320-10,000 GAL FAC CAPACITY
Facility Status: ACTIVE
Expiration Date: 10/31/2013

Region: SAN BERNARDINO
Facility ID: FA0014683
Owner: CITY OF COLTON
Permit Number: PT0025618
Permit Category: HAZMAT HANDLER 0-10 EMPLOYEES
Facility Status: ACTIVE
Expiration Date: 09/30/2013

---

161 **MCNEILUS TRUCK AND MANUFACTURING, INC.** **HAZNET** **S113025170**
401 N PEPPER PO BOX 1588 **N/A**
COLTON, CA 92324

HAZNET:
Year: 2012
Gepaid: CAL000010235
Contact: MATTHEW GREGORY, ENVT'L MGR
Telephone: 5073748744
Mailing Name: Not reported
Mailing Address: PO BOX 70
Mailing City,St,Zip: DODGE CTR, MN 559270000
Gen County: San Bernardino
TSD EPA ID: NVT330010000
TSD County: 99
Waste Category: Not reported
Disposal Method: Other Recovery Of Reclamation For Reuse Including Acid Regeneration, Organics Recovery Ect
Tons: 0.1
Facility County: San Bernardino

Map ID	Site	Database(s)	EPA ID Number

MCNEILUS TRUCK AND MANUFACTURING, INC. (Continued) **S113025170**

Year: 2012
Gepaid: CAL000010235
Contact: MATTHEW GREGORY, ENVT'L MGR
Telephone: 5073748744
Mailing Name: Not reported
Mailing Address: PO BOX 70
Mailing City,St,Zip: DODGE CTR, MN 559270000
Gen County: San Bernardino
TSD EPA ID: NVT330010000
TSD County: 99
Waste Category: Not reported
Disposal Method: Other Recovery Of Reclamation For Reuse Including Acid Regeneration, Organics Recovery Ect
Tons: 0.1
Facility County: San Bernardino

Year: 2012
Gepaid: CAL000010235
Contact: MATTHEW GREGORY, ENVT'L MGR
Telephone: 5073748744
Mailing Name: Not reported
Mailing Address: PO BOX 70
Mailing City,St,Zip: DODGE CTR, MN 559270000
Gen County: San Bernardino
TSD EPA ID: TXD077603371
TSD County: 99
Waste Category: Not reported
Disposal Method: Fuel Blending Prior To Energy Recovery At Another Site
Tons: 0.225
Facility County: San Bernardino

Year: 2012
Gepaid: CAL000010235
Contact: MATTHEW GREGORY, ENVT'L MGR
Telephone: 5073748744
Mailing Name: Not reported
Mailing Address: PO BOX 70
Mailing City,St,Zip: DODGE CTR, MN 559270000
Gen County: San Bernardino
TSD EPA ID: TXD077603371
TSD County: 99
Waste Category: Not reported
Disposal Method: Fuel Blending Prior To Energy Recovery At Another Site
Tons: 0.225
Facility County: San Bernardino

Year: 2012
Gepaid: CAL000010235
Contact: MATTHEW GREGORY, ENVT'L MGR
Telephone: 5073748744
Mailing Name: Not reported
Mailing Address: PO BOX 70
Mailing City,St,Zip: DODGE CTR, MN 559270000
Gen County: San Bernardino
TSD EPA ID: TXD077603371
TSD County: 99
Waste Category: Not reported

Map ID	Site	Database(s)	EPA ID Number

MCNEILUS TRUCK AND MANUFACTURING, INC. (Continued) **S113025170**

Disposal Method: Fuel Blending Prior To Energy Recovery At Another Site
Tons: 0.325
Facility County: San Bernardino

Click this hyperlink while viewing on your computer to access
37 additional CA_HAZNET: record(s) in the EDR Site Report.

---

161 **MCNEILUS TRUCK & MFG INC** **WDS** **1005452064**
401 N PEPPER AVE **San Bern. Co. Permit** **N/A**
COLTON, CA 92324

CA WDS:
Facility ID: Santa Ana River 36I011331
Facility Type: Industrial - Facility that treats and/or disposes of liquid or semisolid wastes from any servicing, producing, manufacturing or processing operation of whatever nature, including mining, gravel washing, geothermal operations, air conditioning, ship building and repairing, oil production, storage and disposal operations, water pumping.
Facility Status: Active - Any facility with a continuous or seasonal discharge that is under Waste Discharge Requirements.
NPDES Number: CAS000001 The 1st 2 characters designate the state. The remaining 7 are assigned by the Regional Board
Subregion: 8
Facility Telephone: 9093702100
Facility Contact: TOM VATTER
Agency Name: MC NEILUS TRUCK & MFG INC
Agency Address: PO Box 70
Agency City,St,Zip: Dodge Center 559270070
Agency Contact: BRUCE NORTON
Agency Telephone: 5073746321
Agency Type: Private
SIC Code: 0
SIC Code 2: Not reported
Primary Waste: Not reported
Primary Waste Type: Not reported
Secondary Waste: Not reported
Secondary Waste Type: Not reported
Design Flow: 0
Baseline Flow: 0
Reclamation: Not reported
POTW: Not reported
Treat To Water: Minor Threat to Water Quality. A violation of a regional board order should cause a relatively minor impairment of beneficial uses compared to a major or minor threat. Not: All nurds without a TTWQ will be considered a minor threat to water quality unless coded at a higher Level. A Zero (0) may be used to code those NURDS that are found to represent no threat to water quality.
Complexity: Category C - Facilities having no waste treatment systems, such as cooling water dischargers or thosewho must comply through best management practices, facilities with passive waste treatment and disposal systems, such as septic systems with subsurface disposal, or dischargers having waste storage systems with land disposal such as dairy waste ponds.

San Bern. Co. Permit:
Region: SAN BERNARDINO

Map ID	Site	Database(s)	EPA ID Number

MCNEILUS TRUCK & MFG INC (Continued) **1005452064**

Facility ID: FA0004643
Owner: OSHKOSH TRUCK CORPORATION
Permit Number: PT0005343
Permit Category: HAZMAT HANDLER 0-10 EMPLOYEES (W/GEN PRMT)
Facility Status: ACTIVE
Expiration Date: 09/30/2013

Region: SAN BERNARDINO
Facility ID: FA0004643
Owner: OSHKOSH TRUCK CORPORATION
Permit Number: PT0005344
Permit Category: HAZARDOUS WASTE GENERATOR - 0-10 EMPLOYEES
Facility Status: ACTIVE
Expiration Date: 09/30/2014

Region: SAN BERNARDINO
Facility ID: FA0004643
Owner: OSHKOSH TRUCK CORPORATION
Permit Number: PT0025559
Permit Category: WASTE-GENERATING RECYCLER (ONSITE)
Facility Status: ACTIVE
Expiration Date: 09/30/2013

---

161 **ARROWHEAD REGIONAL MED CTR** **San Bern. Co. Permit** **S104765310**
400 N PEPPER AVE **N/A**
COLTON, CA 92324

San Bern. Co. Permit:
Region: SAN BERNARDINO
Facility ID: FA0002241
Owner: CO-SAN BDNO MEDICAL CTR
Permit Number: PT0009430
Permit Category: HAZMAT HANDLER 500+ EMPLOYEES (W/GEN PRMT)
Facility Status: ACTIVE
Expiration Date: 10/31/2013

Region: SAN BERNARDINO
Facility ID: FA0002241
Owner: CO-SAN BDNO MEDICAL CTR
Permit Number: PT0009431
Permit Category: HAZARDOUS WASTE GENERATOR - 500+ EMPLOYEES
Facility Status: ACTIVE
Expiration Date: 10/31/2013

Region: SAN BERNARDINO
Facility ID: FA0002241
Owner: CO-SAN BDNO MEDICAL CTR
Permit Number: PT0010684
Permit Category: UST OWNERSHIP/OPERATING PERMIT (PER UST)
Facility Status: ACTIVE
Expiration Date: 10/31/2013

Region: SAN BERNARDINO
Facility ID: FA0002241
Owner: CO-SAN BDNO MEDICAL CTR
Permit Number: PT0010685
Permit Category: UST OWNERSHIP/OPERATING PERMIT (PER UST)
Facility Status: ACTIVE

Map ID	Site	Database(s)	EPA ID Number

ARROWHEAD REGIONAL MED CTR (Continued) **S104765310**

Expiration Date: 10/31/2013

Region: SAN BERNARDINO
Facility ID: FA0002241
Owner: CO-SAN BDNO MEDICAL CTR
Permit Number: PT0010686
Permit Category: UST OWNERSHIP/OPERATING PERMIT (PER UST)
Facility Status: ACTIVE
Expiration Date: 10/31/2013

Region: SAN BERNARDINO
Facility ID: FA0002241
Owner: CO-SAN BDNO MEDICAL CTR
Permit Number: PT0010687
Permit Category: UST OWNERSHIP/OPERATING PERMIT (PER UST)
Facility Status: ACTIVE
Expiration Date: 10/31/2013

Region: SAN BERNARDINO
Facility ID: FA0002241
Owner: CO-SAN BDNO MEDICAL CTR
Permit Number: PT0010688
Permit Category: UST OWNERSHIP/OPERATING PERMIT (PER UST)
Facility Status: ACTIVE
Expiration Date: 10/31/2013

Region: SAN BERNARDINO
Facility ID: FA0002241
Owner: CO-SAN BDNO MEDICAL CTR
Permit Number: PT0010689
Permit Category: UST OWNERSHIP/OPERATING PERMIT (PER UST)
Facility Status: ACTIVE
Expiration Date: 10/31/2013

Region: SAN BERNARDINO
Facility ID: FA0002241
Owner: CO-SAN BDNO MEDICAL CTR
Permit Number: PT0021923
Permit Category: EPCRA FACILITY
Facility Status: ACTIVE
Expiration Date: 10/31/2013

Region: SAN BERNARDINO
Facility ID: FA0002241
Owner: CO-SAN BDNO MEDICAL CTR
Permit Number: PT0023331
Permit Category: UW HANDLER W/ ANOTHER HAZ WASTE GENERATOR FEE
Facility Status: ACTIVE
Expiration Date: 10/31/2013

Region: SAN BERNARDINO
Facility ID: FA0002241
Owner: CO-SAN BDNO MEDICAL CTR
Permit Number: PT0010690
Permit Category: UST OWNERSHIP/OPERATING PERMIT (PER UST)
Facility Status: INACTIVE
Expiration Date: 10/31/2011

Map ID	Site	Database(s)	EPA ID Number
161	**ARROWHEAD REGIONAL MEDICAL CENTER** **400 N PEPPER AVE** **COLTON, CA 92324**	**RCRA-SQG**	**1014387404** **CAR000209296**

RCRA-SQG:

Date form received by agency:	07/02/2010
Facility name:	ARROWHEAD REGIONAL MEDICAL CENTER
Facility address:	400 N PEPPER AVE COLTON, CA 92324
EPA ID:	CAR000209296
Contact:	CHRIS COOK
Contact address:	400 N PEPPER AVE COLTON, CA 92324
Contact country:	US
Contact telephone:	909-580-0081
Contact email:	COOKCH@ARMC.SBCOUNTY.GOV
EPA Region:	09
Classification:	Small Small Quantity Generator
Description:	Handler: generates more than 100 and less than 1000 kg of hazardous waste during any calendar month and accumulates less than 6000 kg of hazardous waste at any time; or generates 100 kg or less of hazardous waste during any calendar month, and accumulates more than 1000 kg of hazardous waste at any time

Owner/Operator Summary:

Owner/operator name:	COUNT OF SAN BERNARDINO
Owner/operator address:	385 N ARROWHEAD AVE SAN BERNARDINO, CA 92415
Owner/operator country:	US
Owner/operator telephone:	Not reported
Legal status:	County
Owner/Operator Type:	Owner
Owner/Op start date:	01/01/1800
Owner/Op end date:	Not reported

Owner/operator name:	ARROWHEAD REGIONAL MEDICAL CENTER
Owner/operator address:	Not reported Not reported
Owner/operator country:	US
Owner/operator telephone:	Not reported
Legal status:	County
Owner/Operator Type:	Operator
Owner/Op start date:	03/31/1999
Owner/Op end date:	Not reported

Handler Activities Summary:

U.S. importer of hazardous waste:	No
Mixed waste (haz. and radioactive):	No
Recycler of hazardous waste:	No
Transporter of hazardous waste:	No
Treater, storer or disposer of HW:	No
Underground injection activity:	No
On-site burner exemption:	No
Furnace exemption:	No
Used oil fuel burner:	No
Used oil processor:	No
User oil refiner:	No
Used oil fuel marketer to burner:	No

Map ID	Site	Database(s)	EPA ID Number

ARROWHEAD REGIONAL MEDICAL CENTER (Continued) **1014387404**

Used oil Specification marketer: No
Used oil transfer facility: No
Used oil transporter: No

Universal Waste Summary:
Waste type: Batteries
Accumulated waste on-site: No
Generated waste on-site: Not reported

Waste type: Lamps
Accumulated waste on-site: No
Generated waste on-site: Not reported

Waste type: Pesticides
Accumulated waste on-site: No
Generated waste on-site: Not reported

Waste type: Thermostats
Accumulated waste on-site: No
Generated waste on-site: Not reported

Hazardous Waste Summary:
Waste code: 181
Waste name: 181

Waste code: 291
Waste name: 291

Waste code: 311
Waste name: 311

Waste code: 331
Waste name: 331

Waste code: 341
Waste name: 341

Waste code: 551
Waste name: 551

Waste code: D001
Waste name: IGNITABLE HAZARDOUS WASTES ARE THOSE WASTES WHICH HAVE A FLASHPOINT OF LESS THAN 140 DEGREES FAHRENHEIT AS DETERMINED BY A PENSKY-MARTENS CLOSED CUP FLASH POINT TESTER. ANOTHER METHOD OF DETERMINING THE FLASH POINT OF A WASTE IS TO REVIEW THE MATERIAL SAFETY DATA SHEET, WHICH CAN BE OBTAINED FROM THE MANUFACTURER OR DISTRIBUTOR OF THE MATERIAL. LACQUER THINNER IS AN EXAMPLE OF A COMMONLY USED SOLVENT WHICH WOULD BE CONSIDERED AS IGNITABLE HAZARDOUS WASTE.

Waste code: D002
Waste name: A WASTE WHICH HAS A PH OF LESS THAN 2 OR GREATER THAN 12.5 IS CONSIDERED TO BE A CORROSIVE HAZARDOUS WASTE. SODIUM HYDROXIDE, A CAUSTIC SOLUTION WITH A HIGH PH, IS OFTEN USED BY INDUSTRIES TO CLEAN OR DEGREASE PARTS. HYDROCHLORIC ACID, A SOLUTION WITH A LOW PH, IS USED BY MANY INDUSTRIES TO CLEAN METAL PARTS PRIOR TO PAINTING. WHEN THESE CAUSTIC OR ACID SOLUTIONS BECOME CONTAMINATED AND MUST BE

Map ID	Site	Database(s)	EPA ID Number

ARROWHEAD REGIONAL MEDICAL CENTER (Continued) **1014387404**

DISPOSED, THE WASTE WOULD BE A CORROSIVE HAZARDOUS WASTE.

Waste code: D003
Waste name: A MATERIAL IS CONSIDERED TO BE A REACTIVE HAZARDOUS WASTE IF IT IS NORMALLY UNSTABLE, REACTS VIOLENTLY WITH WATER, GENERATES TOXIC GASES WHEN EXPOSED TO WATER OR CORROSIVE MATERIALS, OR IF IT IS CAPABLE OF DETONATION OR EXPLOSION WHEN EXPOSED TO HEAT OR A FLAME. ONE EXAMPLE OF SUCH WASTE WOULD BY WASTE GUNPOWDER.

Waste code: D008
Waste name: LEAD

Violation Status: No violations found

---

161 **CO-ARROWHEAD REG.MED.CTR** **WDS U003785473**
400 N PEPPER AVE **UST N/A**
COLTON, CA 92324

CA WDS:

Facility ID:	Santa Ana River 362794001
Facility Type:	Other - Does not fall into the category of Municipal/Domestic, Industrial, Agricultural or Solid Waste (Class I, II or III)
Facility Status:	Active - Any facility with a continuous or seasonal discharge that is under Waste Discharge Requirements.
NPDES Number:	CAG998001 The 1st 2 characters designate the state. The remaining 7 are assigned by the Regional Board
Subregion:	8
Facility Telephone:	9095800037
Facility Contact:	MICHAEL HEINE
Agency Name:	ARROWHEAD REG. MEDICAL CENTER
Agency Address:	400 N. PEPPER AVENUE
Agency City,St,Zip:	COLTON 92324
Agency Contact:	MICHAEL HEINE
Agency Telephone:	9095800037
Agency Type:	Private
SIC Code:	0
SIC Code 2:	Not reported
Primary Waste:	Not reported
Primary Waste Type:	Not reported
Secondary Waste:	Not reported
Secondary Waste Type:	Not reported
Design Flow:	0
Baseline Flow:	0
Reclamation:	No reclamation requirements associated with this facility.
POTW:	The facility is not a POTW.
Treat To Water:	Minor Threat to Water Quality. A violation of a regional board order should cause a relatively minor impairment of beneficial uses compared to a major or minor threat. Not: All nurds without a TTWQ will be considered a minor threat to water quality unless coded at a higher Level. A Zero (0) may be used to code those NURDS that are found to represent no threat to water quality.
Complexity:	Category C - Facilities having no waste treatment systems, such as cooling water dischargers or thosewho must comply through best management practices, facilities with passive waste treatment and disposal systems, such as septic systems with subsurface disposal, or dischargers having waste storage systems with land disposal such as dairy waste ponds.

Map ID	Site	Database(s)	EPA ID Number
	CO-ARROWHEAD REG.MED.CTR (Continued)		**U003785473**

UST:
Facility ID: 98046597
Latitude: 34.07091
Longitude: -117.35283

161	**ARROWHEAD REGIONAL MED CTR** **400 N PEPPER AVE** **COLTON, CA 92324**	**HAZNET**	**S113108713** **N/A**

HAZNET:

Year:	2012
Gepaid:	CAL000214531
Contact:	CHRIS COOK/EVS/LINEN MANAGER
Telephone:	9095800080
Mailing Name:	Not reported
Mailing Address:	400 N PEPPER AVE
Mailing City,St,Zip:	COLTON, CA 923240000
Gen County:	San Bernardino
TSD EPA ID:	CAD028409019
TSD County:	Los Angeles
Waste Category:	Not reported
Disposal Method:	Storage, Bulking, And/Or Transfer Off Site--No Treatment/Reovery (H010-H129) Or (H131-H135)
Tons:	0.7087
Facility County:	San Bernardino

Year:	2012
Gepaid:	CAL000214531
Contact:	CHRIS COOK/EVS/LINEN MANAGER
Telephone:	9095800080
Mailing Name:	Not reported
Mailing Address:	400 N PEPPER AVE
Mailing City,St,Zip:	COLTON, CA 923240000
Gen County:	San Bernardino
TSD EPA ID:	CAD028409019
TSD County:	Los Angeles
Waste Category:	Not reported
Disposal Method:	Storage, Bulking, And/Or Transfer Off Site--No Treatment/Reovery (H010-H129) Or (H131-H135)
Tons:	4.4805
Facility County:	San Bernardino

Year:	2012
Gepaid:	CAL000214531
Contact:	CHRIS COOK/EVS/LINEN MANAGER
Telephone:	9095800080
Mailing Name:	Not reported
Mailing Address:	400 N PEPPER AVE
Mailing City,St,Zip:	COLTON, CA 923240000
Gen County:	San Bernardino
TSD EPA ID:	CAD028409019
TSD County:	Los Angeles
Waste Category:	Not reported
Disposal Method:	Storage, Bulking, And/Or Transfer Off Site--No Treatment/Reovery (H010-H129) Or (H131-H135)
Tons:	0.068
Facility County:	San Bernardino

Map ID	Site	Database(s)	EPA ID Number

ARROWHEAD REGIONAL MED CTR (Continued) **S113108713**

Year:	2012
Gepaid:	CAL000214531
Contact:	CHRIS COOK/EVS/LINEN MANAGER
Telephone:	9095800080
Mailing Name:	Not reported
Mailing Address:	400 N PEPPER AVE
Mailing City,St,Zip:	COLTON, CA 923240000
Gen County:	San Bernardino
TSD EPA ID:	CAD028409019
TSD County:	Los Angeles
Waste Category:	Not reported
Disposal Method:	Storage, Bulking, And/Or Transfer Off Site--No Treatment/Reovery (H010-H129) Or (H131-H135)
Tons:	1.3
Facility County:	San Bernardino

Year:	2012
Gepaid:	CAL000214531
Contact:	CHRIS COOK/EVS/LINEN MANAGER
Telephone:	9095800080
Mailing Name:	Not reported
Mailing Address:	400 N PEPPER AVE
Mailing City,St,Zip:	COLTON, CA 923240000
Gen County:	San Bernardino
TSD EPA ID:	ARD069748192
TSD County:	99
Waste Category:	Not reported
Disposal Method:	Incineration--Thermal Destruction Other Than Use As A Fuel
Tons:	0.39605
Facility County:	San Bernardino

Click this hyperlink while viewing on your computer to access
104 additional CA_HAZNET: record(s) in the EDR Site Report.

---

161 **ARRHOWHEAD REGIONAL MEDICAL CENTER** **RMP** **1011815750**
400 NORTH PEPPER **N/A**
COLTON, CA 92324

Risk Management Plan (RMP) Facility Details:

Facility ID:	17480
LEPC city:	Colton/San Bernardino County F
Facility decimal latitude:	0
Facility decimal longitude:	0
Is facility in county box:	F
LatLong method:	Not reported
LatLong description:	Not reported
Home page web address:	WWW.County of San Bernardino.cpm
Facility telephone:	9095801000
Facility email:	Not reported
Facility DUNS #:	0
Parent's name:	Not reported
Partner's name:	Not reported
Parent's DUNS #:	0
Partner's DUNS #:	0
Operator's name:	County of San Bernardino
Operator's telephone:	9093872020
Operator's address:	385 North Arrowhead Avenue
Operators City,St,Zip:	San Bernardino, CA 92415 0120

Map ID	Site	Database(s)	EPA ID Number

ARRHOWHEAD REGIONAL MEDICAL CENTER (Continued) **1011815750**

RMP implementation contact: Mike Robertson
RMP contact title: Facilities/Maintenance Supervisor
Emergency contact: Bruce Rainey
Emergency contact title: Associate Hospital Administrator
Emergency contact telephone: 9095806180
24 hour emergency telephone: 9093185042
Emergency contact ext/pin #: 9092761796
Number of full time employees: 2000
EPA ID: Not reported
Facility ID provided by CEPPO: 100000161512
Is facility covered by OSHA PSM: T
Is facility covered by EPCRA 302: T
Is fac. covered by CAA Title V 112(2): F
Clean air op. permit/State ID: Not reported
Last safety insp. dat: 4/1/1999
Inspected by: Fire Department
Is it OSHA approved with star/merit ranking: False
Will RMP involve predictive filing: False
Submission type: First Time
RMP description: Not reported
Facility has no accident hist. recs: True
Foreign owner's address: Not reported
Foreign owner's zip: Not reported
Foreign owner's country: Not reported
Claim # of employees as CBI: False
Date RMP accepted by EPA: 9/10/1999
Date of error Report: 9/10/1999
Date RMP received: 9/7/1999
Does RMP contain graphics files: False
Does RMP contain attachments: False
Was certification letter received: True
RMP submission method: Paper
Does RMP contain CBI substantiation: False
Does RMP contain electronic waiver: True
Date RMP postmarked: 9/3/1999
Is RMP complete: False
Date of de-registration: 7/2/2004
Date de-registration is effective: 6/1/2004
Aniversary date: 9/3/2004
Does RMP contain CBI data: False
Does RMP contain unsanitized CBI version: False
RMP version #: 1.1.7
FRS latitude: 34.07213
FRS longitude: -117.35291
FRS Description: PLANT ENTRANCE (GENERAL)
FRS Method: ADDRESS MATCHING-HOUSE NUMBER

Process Details:
Process ID: 24621
NA & Industry Classification Sys.code(s): 62211
NAICS code description: General Medical and Surgical Hospitals
Optional facility description: Back -up Fuel System
Program level: 2
Record contains CBI data: False

Process chemical(s):
Chemical name: Propane

Map ID	Site	Database(s)	EPA ID Number

ARRHOWHEAD REGIONAL MEDICAL CENTER (Continued) **1011815750**

Process chemical qty in 100s lbs: 60000
Process flammable chemical name: Not reported

Process Toxic Alt. Releases:
Percent weight of chemical: Not reported
Physical state: Not reported
Analytical basic: Not reported
Scenario: Not reported
Quantity released in pounds: Not reported
Release duration in minutes: Not reported
Release rate in pounds per second: Not reported
Wind speed in meters/second: Not reported
Stability class: Not reported
Topography: Not reported
Distance to endpoint in miles: Not reported
Residential population: Not reported
Public receptors: Not reported
Environmental receptors: Not reported
Passive mitigation: Not reported
Active mitigation: Not reported

Process Toxics Worst Case:
Percent weight of chemical: Not reported
Physical state: Not reported
Analytical basic: Not reported
Scenario: Not reported
Quantity released in pounds: Not reported
Release duration in minutes: Not reported
Release rate in pounds per second: Not reported
Wind speed in meters/second: Not reported
Stability class: Not reported
Topography: Not reported
Distance to endpoint in miles: Not reported
Residential population: Not reported
Public receptors: Not reported
Environmental receptors: Not reported
Passive mitigation: Not reported

Process Flammables Alt. Releases:
Endpoint used: Not reported
LFL value: Not reported
Analytical basic: Not reported
Scenario: Not reported
Quantity released in pounds: Not reported
Distance to endpoint in miles: Not reported
Residential population: Not reported
Public receptors: Not reported
Environmental receptors: Not reported
Passive mitigation: Not reported
Active mitigation: Not reported

Process Flammables Worst Case:
Analytical basic: Not reported
Quantity released in pounds: Not reported
Distance to endpoint in miles: Not reported
Residential population: Not reported
Public receptors: Not reported
Environmental receptors: Not reported
Passive mitigation: Not reported

Map ID	Site	Database(s)	EPA ID Number

ARRHOWHEAD REGIONAL MEDICAL CENTER (Continued) **1011815750**

Safety review date: Not reported
Most recent PHA date: Not reported
Process Hazard Analysis: Not reported
Expected PHA changes completion date: Not reported
Major Hazard: Not reported
Process Control: Not reported
Mitigation Systems: Not reported
Monitoring/Detection: Not reported
Changes since the last process hazard analysis: Not reported
Most recent review of op. procedures: Not reported
Most recent training progs review/update: Not reported
Training: Not reported
Competency testing: Not reported
Most recent maintenance review date: Not reported
Most recent equipment inspection date: Not reported
Equipment tested: Not reported
Most recent changes by mgmt: Not reported
Date of most recent review/update: Not reported
Date of pre-start review: Not reported
Most recent compliance audit date: Not reported
Expected date of audit completion: Not reported
Most recent incident investigation: Not reported
Expected date of investigation changes: Not reported
Date of participation plan review: Not reported
Date of hot work permit review: Not reported
Date of contractor safety review: Not reported
Date of contractor safety eval. review: Not reported
Record has CBI data: Not reported
Safety review date: Not reported
Federal Regulation: Not reported
Federal regulation comment: Not reported
Major Hazard: Not reported
Process Control: Not reported
Mitigation Systems: Not reported
Monitoring/Detection: Not reported
Changes since the last process hazard analysis: Not reported
Most recent hazard review/update: Not reported
Most recent review of op. procedures: Not reported
Most recent training progs review/update: Not reported
Expected completion of review changes: Not reported
Training: Not reported
Competency testing: Not reported
Most recent maintenance review date: Not reported
Most recent equipment inspection date: Not reported
Equipment tested: Not reported
Most recent compliance audit date: Not reported
Expected date of audit completion: Not reported
Most recent incident investigation: Not reported
Expected date of investigation changes: Not reported
Record has CBI data: Not reported
Date of most recent changes: Not reported
Chemical name: Public OCA Chemical
Process chemical qty in 100s lbs: 0
Process flammable chemical name: Not reported

Process Toxic Alt. Releases:
Percent weight of chemical: Not reported
Physical state: Not reported

Map ID	Site	Database(s)	EPA ID Number

ARRHOWHEAD REGIONAL MEDICAL CENTER (Continued) **1011815750**

Analytical basic: Not reported
Scenario: Not reported
Quantity released in pounds: Not reported
Release duration in minutes: Not reported
Release rate in pounds per second: Not reported
Wind speed in meters/second: Not reported
Stability class: Not reported
Topography: Not reported
Distance to endpoint in miles: Not reported
Residential population: Not reported
Public receptors: Not reported
Environmental receptors: Not reported
Passive mitigation: Not reported
Active mitigation: Not reported

Process Toxics Worst Case:
Percent weight of chemical: Not reported
Physical state: Not reported
Analytical basic: Not reported
Scenario: Not reported
Quantity released in pounds: Not reported
Release duration in minutes: Not reported
Release rate in pounds per second: Not reported
Wind speed in meters/second: Not reported
Stability class: Not reported
Topography: Not reported
Distance to endpoint in miles: Not reported
Residential population: Not reported
Public receptors: Not reported
Environmental receptors: Not reported
Passive mitigation: Not reported

Process Flammables Alt. Releases:
Endpoint used: Not reported
LFL value: Not reported
Analytical basic: Not reported
Scenario: Not reported
Quantity released in pounds: Not reported
Distance to endpoint in miles: Not reported
Residential population: Not reported
Public receptors: Not reported
Environmental receptors: Not reported
Passive mitigation: Not reported
Active mitigation: Not reported

Process Flammables Worst Case:
Analytical basic: EPA's RMP Guidance for Propane Storage Facilities Reference Tables or Equations
Quantity released in pounds: Not reported
Distance to endpoint in miles: Not reported
Residential population: Not reported
Public receptors: Not reported
Environmental receptors: Not reported
Passive mitigation: Installed Underground
Safety review date: Not reported
Most recent PHA date: Not reported
Process Hazard Analysis: Not reported
Expected PHA changes completion date: Not reported
Major Hazard: Not reported
Process Control: Not reported

Map ID	Site	Database(s)	EPA ID Number

ARRHOWHEAD REGIONAL MEDICAL CENTER (Continued) **1011815750**

Mitigation Systems:	Not reported
Monitoring/Detection:	Not reported
Changes since the last process hazard analysis:	Not reported
Most recent review of op. procedures:	Not reported
Most recent training progs review/update:	Not reported
Training:	Not reported
Competency testing:	Not reported
Most recent maintenance review date:	Not reported
Most recent equipment inspection date:	Not reported
Equipment tested:	Not reported
Most recent changes by mgmt:	Not reported
Date of most recent review/update:	Not reported
Date of pre-start review:	Not reported
Most recent compliance audit date:	Not reported
Expected date of audit completion:	Not reported
Most recent incident investigation:	Not reported
Expected date of investigation changes:	Not reported
Date of participation plan review:	Not reported
Date of hot work permit review:	Not reported
Date of contractor safety review:	Not reported
Date of contractor safety eval. review:	Not reported
Record has CBI data:	Not reported
Safety review date:	Not reported
Federal Regulation:	Not reported
Federal regulation comment:	Not reported
Major Hazard:	Not reported
Process Control:	Not reported
Mitigation Systems:	Not reported
Monitoring/Detection:	Not reported
Changes since the last process hazard analysis:	Not reported
Most recent hazard review/update:	Not reported
Most recent review of op. procedures:	Not reported
Most recent training progs review/update:	Not reported
Expected completion of review changes:	Not reported
Training:	Not reported
Competency testing:	Not reported
Most recent maintenance review date:	Not reported
Most recent equipment inspection date:	Not reported
Equipment tested:	Not reported
Most recent compliance audit date:	Not reported
Expected date of audit completion:	Not reported
Most recent incident investigation:	Not reported
Expected date of investigation changes:	Not reported
Record has CBI data:	Not reported
Date of most recent changes:	Not reported

Emergency Response Details:

ER plan:	Not reported
ER plan most recent review date:	4/1/1999
ER plan most recent employee training date:	9/5/1998
Local agency coordinating ER plan:	Colton F.D.
Telephone of the coordinating local agency:	9098254221
Federal regulation:	False
OSHA 1910 120:	False
SPCC:	False
RCRA:	False
OPA 90:	False
EPCRA:	False

Map ID	Site	Database(s)	EPA ID Number

ARRHOWHEAD REGIONAL MEDICAL CENTER (Continued) **1011815750**

Other Regulations: Not reported

---

161 **UNION PACIFIC RAILROAD** **HAZNET** **S112941368**
300 S PEPPER AVE **N/A**
BLOOMINGTON, CA 92324

HAZNET:

Year:	2004
Gepaid:	CAC002583630
Contact:	ROBERT BAVIERA
Telephone:	9513138180
Mailing Name:	Not reported
Mailing Address:	2015 S WILLOW ST
Mailing City,St,Zip:	BLOOMINGTON, CA 92316
Gen County:	Not reported
TSD EPA ID:	CAT080033681
TSD County:	Not reported
Waste Category:	Other organic solids
Disposal Method:	Disposal, Land Fill
Tons:	0.2
Facility County:	San Bernardino

---

163 **AMCAL AUTOMOTIVE** **San Bern. Co. Permit** **S110326650**
320 REXFORD ST **N/A**
COLTON, CA 92324

San Bern. Co. Permit:

Region:	SAN BERNARDINO
Facility ID:	FA0013097
Owner:	BRAVO, LOUIS
Permit Number:	PT0023022
Permit Category:	SPECIAL HANDLER
Facility Status:	ACTIVE
Expiration Date:	04/30/2013

Region:	SAN BERNARDINO
Facility ID:	FA0013097
Owner:	BRAVO, LOUIS
Permit Number:	PT0023023
Permit Category:	SPECIAL GENERATOR
Facility Status:	ACTIVE
Expiration Date:	04/30/2013

---

163 **5 STAR AUTO BODY & PAINT SHOP INC** **HAZNET** **S113144825**
319 REXFORD ST **N/A**
COLTON, CA 92324

HAZNET:

Year:	2011
Gepaid:	CAL000312525
Contact:	HOVO MAKARYAN
Telephone:	8187551725
Mailing Name:	Not reported
Mailing Address:	319 REXFORD ST
Mailing City,St,Zip:	COLTON, CA 923241804

Map ID	Site	Database(s)	EPA ID Number

5 STAR AUTO BODY & PAINT SHOP INC (Continued) **S113144825**

Gen County: Not reported
TSD EPA ID: CAD028409019
TSD County: Not reported
Waste Category: Off-specification, aged or surplus organics
Disposal Method: Fuel Blending Prior To Energy Recovery At Another Site
Tons: 0.099
Facility County: San Bernardino

Year: 2010
Gepaid: CAL000312525
Contact: OUNAN MAKARYAN PRESIDENT
Telephone: 9098258825
Mailing Name: Not reported
Mailing Address: 319 REXFORD ST
Mailing City,St,Zip: COLTON, CA 923241804
Gen County: Not reported
TSD EPA ID: CAD008252405
TSD County: Not reported
Waste Category: Unspecified solvent mixture
Disposal Method: Fuel Blending Prior To Energy Recovery At Another Site
Tons: 0.1584
Facility County: San Bernardino

Year: 2009
Gepaid: CAL000312525
Contact: HOVO MAKARYAN
Telephone: 8187551725
Mailing Name: Not reported
Mailing Address: 319 REXFORD ST
Mailing City,St,Zip: COLTON, CA 923241804
Gen County: Not reported
TSD EPA ID: CAD008252405
TSD County: Not reported
Waste Category: Unspecified solvent mixture
Disposal Method: Fuel Blending Prior To Energy Recovery At Another Site
Tons: 0.144
Facility County: San Bernardino

Year: 2008
Gepaid: CAL000312525
Contact: HOVO MAKARYAN
Telephone: 8187551725
Mailing Name: Not reported
Mailing Address: 319 REXFORD ST
Mailing City,St,Zip: COLTON, CA 923241804
Gen County: Not reported
TSD EPA ID: CAD008252405
TSD County: Not reported
Waste Category: Unspecified solvent mixture
Disposal Method: Fuel Blending Prior To Energy Recovery At Another Site
Tons: 0.0504
Facility County: San Bernardino

Year: 2008
Gepaid: CAL000312525
Contact: HOVO MAKARYAN
Telephone: 8187551725

Map ID	Site	Database(s)	EPA ID Number

5 STAR AUTO BODY & PAINT SHOP INC (Continued) **S113144825**

Mailing Name: Not reported
Mailing Address: 319 REXFORD ST
Mailing City,St,Zip: COLTON, CA 923241804
Gen County: Not reported
TSD EPA ID: CAD008252405
TSD County: Not reported
Waste Category: Unspecified solvent mixture
Disposal Method: Solvents Recovery
Tons: 0.3276
Facility County: San Bernardino

Click this hyperlink while viewing on your computer to access
1 additional CA_HAZNET: record(s) in the EDR Site Report.

---

163 **5-STAR AUTO BODY** **San Bern. Co. Permit** **S109422543**
319 REXFORD ST **N/A**
COLTON, CA 92324

San Bern. Co. Permit:
Region: SAN BERNARDINO
Facility ID: FA0013094
Owner: MAKARYAN, SAM
Permit Number: PT0023018
Permit Category: CONDITIONALLY EXEMPT SMALL QUANTITY GENERATOR
Facility Status: ACTIVE
Expiration Date: 04/30/2014

---

163 **REPUBLIC MACHINE & FABRICATION** **HAZNET** **S113120053**
313 REXFORD ST **N/A**
COLTON, CA 92324

HAZNET:
Year: 2005
Gepaid: CAL000253695
Contact: JOHN BARRETT
Telephone: 9093700555
Mailing Name: Not reported
Mailing Address: 313 REXFORD ST
Mailing City,St,Zip: COLTON, CA 92324
Gen County: Not reported
TSD EPA ID: CAT080013352
TSD County: Not reported
Waste Category: Unspecified organic liquid mixture
Disposal Method: Recycler
Tons: 0.22
Facility County: San Bernardino

Map ID	Site	Database(s)	EPA ID Number

163 **REPUBLIC MACHINE & FABRICATION** **San Bern. Co. Permit** **S104769514**
313 REXFORD ST **N/A**
COLTON, CA 92324

San Bern. Co. Permit:
Region: SAN BERNARDINO
Facility ID: FA0005670
Owner: BARRETT, JOHN
Permit Number: PT0000483
Permit Category: SPECIAL HANDLER
Facility Status: ACTIVE
Expiration Date: 11/30/2013

Region: SAN BERNARDINO
Facility ID: FA0005670
Owner: BARRETT, JOHN
Permit Number: PT0000484
Permit Category: SPECIAL GENERATOR
Facility Status: ACTIVE
Expiration Date: 11/30/2013

---

175 **EVA JEAN HORRIDGE** **HAZNET** **S113180982**
393 CYPRESS **N/A**
COLTON, CA 92324

HAZNET:
Year: 1996
Gepaid: CLU960003968
Contact: EVA JEAN HOLTON
Telephone: 0000000000
Mailing Name: Not reported
Mailing Address: DTSC CLU/ERU
Mailing City,St,Zip: SACRAMENTO, CA 958120806
Gen County: Not reported
TSD EPA ID: CAT080010101
TSD County: Not reported
Waste Category: Oxygenated solvents (acetone, butanol, ethyl acetate, etc.)
Disposal Method: Transfer Station
Tons: .0250
Facility County: San Bernardino

Year: 1996
Gepaid: CLU960003968
Contact: EVA JEAN HOLTON
Telephone: 0000000000
Mailing Name: Not reported
Mailing Address: DTSC CLU/ERU
Mailing City,St,Zip: SACRAMENTO, CA 958120806
Gen County: Not reported
TSD EPA ID: CAT080010101
TSD County: Not reported
Waste Category: Other inorganic solid waste
Disposal Method: Treatment, Tank
Tons: .0050
Facility County: San Bernardino

Year: 1996
Gepaid: CLU960003968
Contact: EVA JEAN HOLTON
Telephone: 0000000000

Map ID	Site	Database(s)	EPA ID Number

EVA JEAN HORRIDGE (Continued) **S113180982**

Mailing Name: Not reported
Mailing Address: DTSC CLU/ERU
Mailing City,St,Zip: SACRAMENTO, CA 958120806
Gen County: Not reported
TSD EPA ID: CAT080010101
TSD County: Not reported
Waste Category: Liquids with pH <= 2
Disposal Method: Treatment, Tank
Tons: .0125
Facility County: San Bernardino

Year: 1996
Gepaid: CLU960003968
Contact: EVA JEAN HOLTON
Telephone: 0000000000
Mailing Name: Not reported
Mailing Address: DTSC CLU/ERU
Mailing City,St,Zip: SACRAMENTO, CA 958120806
Gen County: Not reported
TSD EPA ID: CAT080010101
TSD County: Not reported
Waste Category: Alkaline solution without metals pH >= 12.5
Disposal Method: Treatment, Tank
Tons: .0050
Facility County: San Bernardino

---

186 **UNIVERSAL MACK SALES SERVICE** **RCRA-SQG** **1000431647**
220 N REX FORD **FINDS** **CAD982522609**
COLTON, CA

RCRA-SQG:
Date form received by agency: 04/05/1989
Facility name: UNIVERSAL MACK SALES SERVICE
Facility address: 220 N REX FORD
COLTON, CA 92324
EPA ID: CAD982522609
Mailing address: N REX FORD
COLTON, CA 92324
Contact: ENVIRONMENTAL MANAGER
Contact address: 220 N REX FORD
COLTON, CA 92324
Contact country: US
Contact telephone: (714) 825-8750
Contact email: Not reported
EPA Region: 09
Classification: Small Small Quantity Generator
Description: Handler: generates more than 100 and less than 1000 kg of hazardous waste during any calendar month and accumulates less than 6000 kg of hazardous waste at any time; or generates 100 kg or less of hazardous waste during any calendar month, and accumulates more than 1000 kg of hazardous waste at any time

Owner/Operator Summary:
Owner/operator name: UNIVERSAL MACK INC
Owner/operator address: NOT REQUIRED
NOT REQUIRED, ME 99999
Owner/operator country: Not reported

Map ID	Site	Database(s)	EPA ID Number

UNIVERSAL MACK SALES SERVICE (Continued) **1000431647**

Owner/operator telephone: (415) 555-1212
Legal status: Private
Owner/Operator Type: Owner
Owner/Op start date: Not reported
Owner/Op end date: Not reported

Owner/operator name: NOT REQUIRED
Owner/operator address: NOT REQUIRED
NOT REQUIRED, ME 99999
Owner/operator country: Not reported
Owner/operator telephone: (415) 555-1212
Legal status: Private
Owner/Operator Type: Operator
Owner/Op start date: Not reported
Owner/Op end date: Not reported

Handler Activities Summary:
U.S. importer of hazardous waste: No
Mixed waste (haz. and radioactive): No
Recycler of hazardous waste: No
Transporter of hazardous waste: No
Treater, storer or disposer of HW: No
Underground injection activity: No
On-site burner exemption: No
Furnace exemption: No
Used oil fuel burner: No
Used oil processor: No
User oil refiner: No
Used oil fuel marketer to burner: No
Used oil Specification marketer: No
Used oil transfer facility: No
Used oil transporter: No

Violation Status: No violations found

FINDS:

Registry ID: 110002841373

Environmental Interest/Information System
RCRAInfo is a national information system that supports the Resource Conservation and Recovery Act (RCRA) program through the tracking of events and activities related to facilities that generate, transport, and treat, store, or dispose of hazardous waste. RCRAInfo allows RCRA program staff to track the notification, permit, compliance, and corrective action activities required under RCRA.

Map ID	Site	Database(s)	EPA ID Number
186	**INLAND EMPIRE TOYOTA** **1700 VALLEY RD** **COLTON, CA**	**RCRA-SQG** **FINDS** **SWEEPS UST** **San Bern. Co. Permit**	**1000151918** **CAD982002883**

RCRA-SQG:

Date form received by agency:	06/01/1987
Facility name:	INLAND EMPIRE TOYOTA
Facility address:	1700 VALLEY RD COLTON, CA 92324
EPA ID:	CAD982002883
Mailing address:	VALLEY RD COLTON, CA 92324
Contact:	ENVIRONMENTAL MANAGER
Contact address:	1700 VALLEY RD COLTON, CA 92324
Contact country:	US
Contact telephone:	(714) 825-7777
Contact email:	Not reported
EPA Region:	09
Classification:	Small Small Quantity Generator
Description:	Handler: generates more than 100 and less than 1000 kg of hazardous waste during any calendar month and accumulates less than 6000 kg of hazardous waste at any time; or generates 100 kg or less of hazardous waste during any calendar month, and accumulates more than 1000 kg of hazardous waste at any time

Owner/Operator Summary:

Owner/operator name:	DICK JOYCE
Owner/operator address:	NOT REQUIRED NOT REQUIRED, ME 99999
Owner/operator country:	Not reported
Owner/operator telephone:	(415) 555-1212
Legal status:	Private
Owner/Operator Type:	Owner
Owner/Op start date:	Not reported
Owner/Op end date:	Not reported

Owner/operator name:	NOT REQUIRED
Owner/operator address:	NOT REQUIRED NOT REQUIRED, ME 99999
Owner/operator country:	Not reported
Owner/operator telephone:	(415) 555-1212
Legal status:	Private
Owner/Operator Type:	Operator
Owner/Op start date:	Not reported
Owner/Op end date:	Not reported

Handler Activities Summary:

U.S. importer of hazardous waste:	No
Mixed waste (haz. and radioactive):	No
Recycler of hazardous waste:	No
Transporter of hazardous waste:	No
Treater, storer or disposer of HW:	No
Underground injection activity:	No
On-site burner exemption:	No
Furnace exemption:	No
Used oil fuel burner:	No

Map ID	Site	Database(s)	EPA ID Number

INLAND EMPIRE TOYOTA (Continued) **1000151918**

Used oil processor: No
User oil refiner: No
Used oil fuel marketer to burner: No
Used oil Specification marketer: No
Used oil transfer facility: No
Used oil transporter: No

Violation Status: No violations found

FINDS:

Registry ID: 110002773115

Environmental Interest/Information System
RCRAInfo is a national information system that supports the Resource Conservation and Recovery Act (RCRA) program through the tracking of events and activities related to facilities that generate, transport, and treat, store, or dispose of hazardous waste. RCRAInfo allows RCRA program staff to track the notification, permit, compliance, and corrective action activities required under RCRA.

SWEEPS UST:
Status: Not reported
Comp Number: 8826
Number: Not reported
Board Of Equalization: 44-021441
Referral Date: Not reported
Action Date: Not reported
Created Date: Not reported
Tank Status: Not reported
Owner Tank Id: Not reported
Swrcb Tank Id: 36-000-008826-000001
Actv Date: Not reported
Capacity: 500
Tank Use: OIL
Stg: WASTE
Content: WASTE OIL
Number Of Tanks: 5

Status: Not reported
Comp Number: 8826
Number: Not reported
Board Of Equalization: 44-021441
Referral Date: Not reported
Action Date: Not reported
Created Date: Not reported
Tank Status: Not reported
Owner Tank Id: Not reported
Swrcb Tank Id: 36-000-008826-000002
Actv Date: Not reported
Capacity: 500
Tank Use: OIL
Stg: PRODUCT
Content: NEW OIL
Number Of Tanks: Not reported

Map ID	Site	Database(s)	EPA ID Number

INLAND EMPIRE TOYOTA (Continued) **1000151918**

Status: Not reported
Comp Number: 8826
Number: Not reported
Board Of Equalization: 44-021441
Referral Date: Not reported
Action Date: Not reported
Created Date: Not reported
Tank Status: Not reported
Owner Tank Id: Not reported
Swrcb Tank Id: 36-000-008826-000003
Actv Date: Not reported
Capacity: 500
Tank Use: PETROLEUM
Stg: PRODUCT
Content: TRAN. FLUID
Number Of Tanks: Not reported

Status: Not reported
Comp Number: 8826
Number: Not reported
Board Of Equalization: 44-021441
Referral Date: Not reported
Action Date: Not reported
Created Date: Not reported
Tank Status: Not reported
Owner Tank Id: Not reported
Swrcb Tank Id: 36-000-008826-000004
Actv Date: Not reported
Capacity: 3000
Tank Use: M.V. FUEL
Stg: PRODUCT
Content: LEADED
Number Of Tanks: Not reported

Status: Not reported
Comp Number: 8826
Number: Not reported
Board Of Equalization: 44-021441
Referral Date: Not reported
Action Date: Not reported
Created Date: Not reported
Tank Status: Not reported
Owner Tank Id: Not reported
Swrcb Tank Id: 36-000-008826-000005
Actv Date: Not reported
Capacity: 3000
Tank Use: M.V. FUEL
Stg: PRODUCT
Content: REG UNLEADED
Number Of Tanks: Not reported

San Bern. Co. Permit:
Region: SAN BERNARDINO
Facility ID: FA0010766
Owner: BUDGET RENT A CAR SYSTEM INC.
Permit Number: PT0018519
Permit Category: HAZARDOUS WASTE GENERATOR - 11-25 EMPLOYEES

Map ID	Site	Database(s)	EPA ID Number

INLAND EMPIRE TOYOTA (Continued) **1000151918**

Facility Status: ACTIVE
Expiration Date: 01/31/2014

Region: SAN BERNARDINO
Facility ID: FA0010766
Owner: BUDGET RENT A CAR SYSTEM INC.
Permit Number: PT0018520
Permit Category: HAZMAT HANDLER 11-25 EMPLOYEES (W/GEN PRMT)
Facility Status: ACTIVE
Expiration Date: 01/31/2014

Region: SAN BERNARDINO
Facility ID: FA0004328
Owner: MOSS BROS FORD INC.
Permit Number: PT0005716
Permit Category: SPECIAL HANDLER
Facility Status: INACTIVE
Expiration Date: 05/31/2003

Region: SAN BERNARDINO
Facility ID: FA0004328
Owner: MOSS BROS FORD INC.
Permit Number: PT0005717
Permit Category: SPECIAL GENERATOR
Facility Status: INACTIVE
Expiration Date: 05/31/2003

Region: SAN BERNARDINO
Facility ID: FA0008099
Owner: BERKI, EDWARD OR CONNIE L
Permit Number: PT0014210
Permit Category: SPECIAL GENERATOR
Facility Status: INACTIVE
Expiration Date: 08/31/2005

Region: SAN BERNARDINO
Facility ID: FA0008099
Owner: BERKI, EDWARD OR CONNIE L
Permit Number: PT0014211
Permit Category: SPECIAL HANDLER
Facility Status: INACTIVE
Expiration Date: 08/31/2005

---

186 **CALIFORNIA AUTO SPECIALIST** **HAZNET** **S113123620**
1700 W VALLEY RD **N/A**
COLTON, CA 92324

HAZNET:
Year: 2004
Gepaid: CAL000263127
Contact: EDWARD BERKI
Telephone: 9092540436
Mailing Name: Not reported
Mailing Address: 1370 N LACADENA
Mailing City,St,Zip: COLTON, CA 923240000
Gen County: Not reported
TSD EPA ID: CAT080013352
TSD County: Not reported

Map ID	Site	Database(s)	EPA ID Number

CALIFORNIA AUTO SPECIALIST (Continued) **S113123620**

Waste Category: Oil/water separation sludge
Disposal Method: Recycler
Tons: 1.41
Facility County: San Bernardino

Year: 2004
Gepaid: CAL000263127
Contact: EDWARD BERKI
Telephone: 9092540436
Mailing Name: Not reported
Mailing Address: 1370 N LACADENA
Mailing City,St,Zip: COLTON, CA 923240000
Gen County: Not reported
TSD EPA ID: CAD982444481
TSD County: Not reported
Waste Category: Aqueous solution with total organic residues 10 percent or more
Disposal Method: Transfer Station
Tons: 0.45
Facility County: San Bernardino

Year: 2004
Gepaid: CAL000263127
Contact: EDWARD BERKI
Telephone: 9092540436
Mailing Name: Not reported
Mailing Address: 1370 N LACADENA
Mailing City,St,Zip: COLTON, CA 923240000
Gen County: Not reported
TSD EPA ID: CAD982444481
TSD County: Not reported
Waste Category: Waste oil and mixed oil
Disposal Method: Recycler
Tons: 0.5
Facility County: San Bernardino

Year: 2004
Gepaid: CAL000263127
Contact: EDWARD BERKI
Telephone: 9092540436
Mailing Name: Not reported
Mailing Address: 1370 N LACADENA
Mailing City,St,Zip: COLTON, CA 923240000
Gen County: Not reported
TSD EPA ID: CAD982444481
TSD County: Not reported
Waste Category: Waste oil and mixed oil
Disposal Method: Transfer Station
Tons: 2.07
Facility County: San Bernardino

Year: 2003
Gepaid: CAL000263127
Contact: EDWARD BERKI
Telephone: 9092540436
Mailing Name: Not reported
Mailing Address: 1370 N LACADENA
Mailing City,St,Zip: COLTON, CA 923240000

Map ID	Site	Database(s)	EPA ID Number

CALIFORNIA AUTO SPECIALIST (Continued) **S113123620**

Gen County: Not reported
TSD EPA ID: CAT000613927
TSD County: Not reported
Waste Category: Aqueous solution with total organic residues less than 10 percent
Disposal Method: Transfer Station
Tons: 0.1
Facility County: San Bernardino

Click this hyperlink while viewing on your computer to access
2 additional CA_HAZNET: record(s) in the EDR Site Report.

---

186 **BUDGET TRUCK RENTAL** **HAZNET** **S113141068**
1700 W VALLEY BLVD **N/A**
COLTON, CA 92324

HAZNET:
Year: 2012
Gepaid: CAL000303183
Contact: ROSE PELINO PE
Telephone: 9734963447
Mailing Name: Not reported
Mailing Address: 6 SYLVAN WAY
Mailing City,St,Zip: PARSIPPANY, NJ 070543826
Gen County: San Bernardino
TSD EPA ID: CAD008302903
TSD County: Los Angeles
Waste Category: Not reported
Disposal Method: Fuel Blending Prior To Energy Recovery At Another Site
Tons: 1.3761
Facility County: San Bernardino

Year: 2011
Gepaid: CAL000303183
Contact: JOE UNGARO
Telephone: 9098242308
Mailing Name: Not reported
Mailing Address: 1700 W VALLEY BLVD
Mailing City,St,Zip: COLTON, CA 923241809
Gen County: Not reported
TSD EPA ID: TXD077603371
TSD County: Not reported
Waste Category: Unspecified organic liquid mixture
Disposal Method: Fuel Blending Prior To Energy Recovery At Another Site
Tons: 0.75
Facility County: San Bernardino

Year: 2010
Gepaid: CAL000303183
Contact: ROSE PELINO PE
Telephone: 9734963447
Mailing Name: Not reported
Mailing Address: 6 SYLVAN WAY
Mailing City,St,Zip: PARSIPPANY, NJ 070543826
Gen County: Not reported
TSD EPA ID: TXD077603371
TSD County: Not reported
Waste Category: Unspecified organic liquid mixture
Disposal Method: Fuel Blending Prior To Energy Recovery At Another Site

Map ID	Site	Database(s)	EPA ID Number

BUDGET TRUCK RENTAL (Continued) **S113141068**

Tons: 2.05
Facility County: San Bernardino

Year: 2010
Gepaid: CAL000303183
Contact: ROSE PELINO PE
Telephone: 9734963447
Mailing Name: Not reported
Mailing Address: 6 SYLVAN WAY
Mailing City,St,Zip: PARSIPPANY, NJ 070543826
Gen County: Not reported
TSD EPA ID: TXD077603371
TSD County: Not reported
Waste Category: Organic liquids with metals (Alkaline solution (pH >= 12.5) with metals)
Disposal Method: Storage, Bulking, And/Or Transfer Off Site--No Treatment/Reovery (H010-H129) Or (H131-H135)
Tons: 0.3
Facility County: San Bernardino

Year: 2009
Gepaid: CAL000303183
Contact: JOE UNGARO
Telephone: 9098242308
Mailing Name: Not reported
Mailing Address: 1700 W VALLEY BLVD
Mailing City,St,Zip: COLTON, CA 923241809
Gen County: Not reported
TSD EPA ID: TXD077603371
TSD County: Not reported
Waste Category: Oxygenated solvents (acetone, butanol, ethyl acetate, etc.)
Disposal Method: Fuel Blending Prior To Energy Recovery At Another Site
Tons: 0.475
Facility County: San Bernardino

Click this hyperlink while viewing on your computer to access
5 additional CA_HAZNET: record(s) in the EDR Site Report.

---

186 **NEW WEST CONSOLIDATED INC** **SWEEPS UST** **S102058059**
1700 W VALLEY BLVD **N/A**
ALHAMBRA, CA

SWEEPS UST:
Status: Active
Comp Number: 9542
Number: 9
Board Of Equalization: Not reported
Referral Date: 06-30-89
Action Date: Not reported
Created Date: 06-30-89
Tank Status: Not reported
Owner Tank Id: Not reported
Swrcb Tank Id: Not reported
Actv Date: Not reported
Capacity: Not reported
Tank Use: Not reported
Stg: Not reported
Content: Not reported

Map ID	Site	Database(s)	EPA ID Number

NEW WEST CONSOLIDATED INC (Continued) **S102058059**

Number Of Tanks: Not reported

---

207 **SLOVER MT HIGH SCHOOL** **HAZNET** **S113027305**
325 HERMOSA **N/A**
COLTON, CA 92324

HAZNET:

Year:	1994
Gepaid:	CAL000016219
Contact:	COLTON JOINT UNIFIED
Telephone:	0000000000
Mailing Name:	Not reported
Mailing Address:	1212 VALENCIA DRIVE
Mailing City,St,Zip:	COLTON, CA 923240000
Gen County:	Not reported
TSD EPA ID:	CAD067786749
TSD County:	Not reported
Waste Category:	Asbestos containing waste
Disposal Method:	Not reported
Tons:	8.4280
Facility County:	San Bernardino

Year:	1994
Gepaid:	CAL000016219
Contact:	COLTON JOINT UNIFIED
Telephone:	0000000000
Mailing Name:	Not reported
Mailing Address:	1212 VALENCIA DRIVE
Mailing City,St,Zip:	COLTON, CA 923240000
Gen County:	Not reported
TSD EPA ID:	CAD067786749
TSD County:	Not reported
Waste Category:	Asbestos containing waste
Disposal Method:	Disposal, Land Fill
Tons:	21.0700
Facility County:	San Bernardino

---

207 **ACACIA RV PERFORMANCE CENTER** **San Bern. Co. Permit** **S107863299**
295 N HERMOSA **N/A**
COLTON, CA 92324

San Bern. Co. Permit:

Region:	SAN BERNARDINO
Facility ID:	FA0010405
Owner:	HARRINGTON, GREG
Permit Number:	PT0017705
Permit Category:	SPECIAL GENERATOR
Facility Status:	ACTIVE
Expiration Date:	05/31/2014

Region:	SAN BERNARDINO
Facility ID:	FA0010405
Owner:	HARRINGTON, GREG
Permit Number:	PT0017707
Permit Category:	SPECIAL HANDLER
Facility Status:	ACTIVE

Map ID	Site	Database(s)	EPA ID Number

ACACIA RV PERFORMANCE CENTER (Continued) **S107863299**

Expiration Date: 05/31/2014

Region: SAN BERNARDINO
Facility ID: FA0010405
Owner: HARRINGTON, GREG
Permit Number: PT0017706
Permit Category: SPECIAL GENERATOR
Facility Status: INACTIVE
Expiration Date: 05/31/2006

---

263 **BAKER'S DRIVE THRU #117** **San Bern. Co. Permit** **S109598414**
1620 W VALLEY BLVD **N/A**
COLTON, CA 92324

San Bern. Co. Permit:
Region: SAN BERNARDINO
Facility ID: FA0012317
Owner: BAKER'S BURGERS INC
Permit Number: PT0021845
Permit Category: BULK CO2 AT RETAIL FOOD FACILITIES
Facility Status: INACTIVE
Expiration Date: 05/31/2010

---

273 **SHELL SERVICE STATION** **LUST** **S105850485**
1600 VALLEY BOULEVARD WEST **N/A**
COLTON, CA 92373

LUST:
Region: STATE
Global Id: T0607168722
Latitude: 34.069852
Longitude: -117.353658
Case Type: LUST Cleanup Site
Status: Completed - Case Closed
Status Date: 07/27/2005
Lead Agency: SAN BERNARDINO COUNTY
Case Worker: LH6
Local Agency: Not reported
RB Case Number: Not reported
LOC Case Number: 2003014
File Location: Local Agency
Potential Media Affect: Soil
Potential Contaminants of Concern: Gasoline, MTBE / TBA / Other Fuel Oxygenates, * * TERT-BUTYL ALCOHOL (TBA), * TERT-BUTYL ALCOHOL (TBA)
Site History: Not reported

Click here to access the California GeoTracker records for this facility:

Contact:
Global Id: T0607168722
Contact Type: Regional Board Caseworker
Contact Name: CARL BERNHARDT
Organization Name: SANTA ANA RWQCB (REGION 8)
Address: 3737 MAIN STREET, SUITE 500
City: RIVERSIDE
Email: cbernhardt@waterboards.ca.gov
Phone Number: 9517824495

Map ID	Site	Database(s)	EPA ID Number

SHELL SERVICE STATION (Continued) **S105850485**

Status History:

Global Id:	T0607168722
Status:	Completed - Case Closed
Status Date:	07/27/2005
Global Id:	T0607168722
Status:	Open - Case Begin Date
Status Date:	11/15/2002
Global Id:	T0607168722
Status:	Open - Remediation
Status Date:	07/31/2003
Global Id:	T0607168722
Status:	Open - Site Assessment
Status Date:	11/15/2002
Global Id:	T0607168722
Status:	Open - Site Assessment
Status Date:	03/20/2003
Global Id:	T0607168722
Status:	Open - Site Assessment
Status Date:	06/06/2003

Regulatory Activities:

Global Id:	T0607168722
Action Type:	Other
Date:	01/01/1950
Action:	Leak Discovery
Global Id:	T0607168722
Action Type:	REMEDIATION
Date:	01/01/1950
Action:	Excavation
Global Id:	T0607168722
Action Type:	REMEDIATION
Date:	01/01/1950
Action:	Soil Vapor Extraction (SVE)
Global Id:	T0607168722
Action Type:	Other
Date:	01/01/1950
Action:	Leak Reported
Global Id:	T0607168722
Action Type:	ENFORCEMENT
Date:	07/27/2005
Action:	Closure/No Further Action Letter

LUST REG 8:

Region:	8
County:	San Bernardino
Regional Board:	Santa Ana Region

Map ID	Site	Database(s)	EPA ID Number

SHELL SERVICE STATION (Continued) **S105850485**

Facility Status:	Pollution Characterization
Case Number:	Not reported
Local Case Num:	2003014
Case Type:	Soil only
Substance:	8006619, MTB
Qty Leaked:	Not reported
Abate Method:	Not reported
Cross Street:	PEPPER AVENUE
Enf Type:	Not reported
Funding:	Not reported
How Discovered:	SAS
How Stopped:	Not reported
Leak Cause:	UNK
Leak Source:	UNK
Global ID:	T0607168722
How Stopped Date:	Not reported
Enter Date:	Not reported
Review Date:	Not reported
Prelim Assess:	Not reported
Discover Date:	3/20/2003
Enforcement Date:	Not reported
Close Date:	Not reported
Workplan:	Not reported
Pollution Char:	4/21/2003
Remed Plan:	Not reported
Remed Action:	Not reported
Monitoring:	Not reported
Enter Date:	Not reported
GW Qualifies:	Not reported
Soil Qualifies:	=
Operator:	Not reported
Facility Contact:	Not reported
Interim:	Not reported
Oversite Program:	LUST
Latitude:	0
Longitude:	0
MTBE Date:	Not reported
Max MTBE GW:	Not reported
MTBE Concentration:	0
Max MTBE Soil:	3900
MTBE Fuel:	0
MTBE Tested:	MTBE Detected. Site tested for MTBE & MTBE detected
MTBE Class:	*
Staff:	CAB
Staff Initials:	LH6
Lead Agency:	Local Agency
Local Agency:	36000L
Hydr Basin #:	Not reported
Beneficial:	MUN
Priority:	A2
Cleanup Fund Id:	Not reported
Work Suspended:	Not reported
Summary:	Not reported

Map ID	Site	Database(s)	EPA ID Number
273	**1599 VALLEY BLVD** **FONTANA, CA**	**CHMIRS**	**S105663913** **N/A**

CHMIRS:

OES Incident Number:	00-5999	
OES notification:	12/18/2000	
OES Date:	Not reported	
OES Time:	Not reported	
Incident Date:	Not reported	
Date Completed:	**Not reported**	
Property Use:	Not reported	
Agency Id Number:	Not reported	
Agency Incident Number:	Not reported	
Time Notified:	Not reported	
Time Completed:	Not reported	
Surrounding Area:	Not reported	
Estimated Temperature:	Not reported	
Property Management:	Not reported	
Special Studies 1:	Not reported	
Special Studies 2:	Not reported	
Special Studies 3:	Not reported	
Special Studies 4:	Not reported	
Special Studies 5:	Not reported	
Special Studies 6:	Not reported	
More Than Two Substances Involved?:		Not reported
Resp Agncy Personel # Of Decontaminated:		Not reported
Responding Agency Personel # Of Injuries:		Not reported
Responding Agency Personel # Of Fatalities:		Not reported
Others Number Of Decontaminated:		Not reported
Others Number Of Injuries:		Not reported
Others Number Of Fatalities:		Not reported
Vehicle Make/year:	Not reported	
Vehicle License Number:	Not reported	
Vehicle State:	Not reported	
Vehicle Id Number:	Not reported	
CA/DOT/PUC/ICC Number:	Not reported	
Company Name:	Not reported	
Reporting Officer Name/ID:	Not reported	
Report Date:	Not reported	
Comments:	Not reported	
Facility Telephone:	Not reported	
Waterway Involved:	No	
Waterway:	Not reported	
Spill Site:	Not reported	
Cleanup By:	County Roads	
Containment:	Not reported	
What Happened:	Not reported	
Type:	Not reported	
Measure:	Not reported	
Other:	Not reported	
Date/Time:	Not reported	
Year:	2000	
Agency:	CHP Inland	
Incident Date:	12/18/200012:00:00 AM	
Admin Agency:	San Bernardino County Health Department	
Amount:	Not reported	
Contained:	Yes	
Site Type:	Road	

Map ID	Site	Database(s)	EPA ID Number

(Continued) **S105663913**

E Date:	Not reported
Substance:	Diesel fuel
Quantity Released:	Not reported
BBLS:	0
Cups:	0
CUFT:	0
Gallons:	68
Grams:	0
Pounds:	0
Liters:	0
Ounces:	0
Pints:	0
Quarts:	0
Sheen:	0
Tons:	0
Unknown:	0
Evacuations:	0
Number of Injuries:	0
Number of Fatalities:	0
Description:	Big rig punctured saddle tank.

---

273 **DON MORRISON** **HAZNET** **S112857920**
1595 W. VALLEY BLVD **N/A**
COLTON, CA 92324

HAZNET:

Year:	1994
Gepaid:	CAC000977968
Contact:	DON MORRISON
Telephone:	0000000000
Mailing Name:	Not reported
Mailing Address:	1090 COLOMA RD.
Mailing City,St,Zip:	PLACERVILLE, CA 956670000
Gen County:	Not reported
TSD EPA ID:	CAT080033681
TSD County:	Not reported
Waste Category:	Unspecified aqueous solution
Disposal Method:	Recycler
Tons:	1.2510
Facility County:	San Bernardino

---

273 **CALIFORNIA AUTO SPECIALITIES** **HAZNET** **S112891128**
1595 W VALLEY BLVD **N/A**
COLTON, CA 92324

HAZNET:

Year:	1999
Gepaid:	CAC001432528
Contact:	ED KELLER
Telephone:	9098253911
Mailing Name:	Not reported
Mailing Address:	1595 W VALLEY BLVD
Mailing City,St,Zip:	COLTON, CA 923240000
Gen County:	Not reported
TSD EPA ID:	CAD982444481
TSD County:	Not reported

Map ID	Site	Database(s)	EPA ID Number

CALIFORNIA AUTO SPECIALITIES (Continued) **S112891128**

Waste Category: Unspecified oil-containing waste
Disposal Method: Recycler
Tons: .8340
Facility County: San Bernardino

Year: 1999
Gepaid: CAC001432528
Contact: ED KELLER
Telephone: 9098253911
Mailing Name: Not reported
Mailing Address: 1595 W VALLEY BLVD
Mailing City,St,Zip: COLTON, CA 923240000
Gen County: Not reported
TSD EPA ID: CAD982444481
TSD County: Not reported
Waste Category: Other empty containers 30 gallons or more
Disposal Method: Recycler
Tons: .5000
Facility County: San Bernardino

---

273 **ORANGE SHELL - COLTON** **UST** **U003784724**
1600 W VALLEY BLVD **N/A**
COLTON, CA 92324

UST:
Facility ID: 86008825
Latitude: 34.0701
Longitude: -117.35302

---

273 **SHELL SERVICE STATION** **RCRA-SQG** **1006805337**
1600 W VALLEY **FINDS** **CAR000125997**
COLTON, CA 92324 **SWEEPS UST**
San Bern. Co. Permit
HAZNET

RCRA-SQG:
Date form received by agency: 08/16/2002
Facility name: SHELL SERVICE STATION
Facility address: 1600 W VALLEY
S A P 135180
COLTON, CA 92324
EPA ID: CAR000125997
Mailing address: P O BOX 2648
HOUSTON, TX 772522648
Contact: SONDRA BIENVENU
Contact address: P O BOX 2648
HOUSTON, TX 772522648
Contact country: US
Contact telephone: (713) 241-5036
Contact email: Not reported
EPA Region: 09
Classification: Small Small Quantity Generator
Description: Handler: generates more than 100 and less than 1000 kg of hazardous waste during any calendar month and accumulates less than 6000 kg of hazardous waste at any time; or generates 100 kg or less of hazardous waste during any calendar month, and accumulates more than 1000 kg of

Map ID	Site	Database(s)	EPA ID Number

SHELL SERVICE STATION (Continued) **1006805337**

hazardous waste at any time

Owner/Operator Summary:
- Owner/operator name: EQUILON ENTERPRISES L L C
- Owner/operator address: P O BOX 2648
  HOUSTON, TX 77252
- Owner/operator country: Not reported
- Owner/operator telephone: (713) 241-5036
- Legal status: Private
- Owner/Operator Type: Owner
- Owner/Op start date: Not reported
- Owner/Op end date: Not reported

Handler Activities Summary:
- U.S. importer of hazardous waste: No
- Mixed waste (haz. and radioactive): No
- Recycler of hazardous waste: No
- Transporter of hazardous waste: No
- Treater, storer or disposer of HW: No
- Underground injection activity: No
- On-site burner exemption: No
- Furnace exemption: No
- Used oil fuel burner: No
- Used oil processor: No
- User oil refiner: No
- Used oil fuel marketer to burner: No
- Used oil Specification marketer: No
- Used oil transfer facility: No
- Used oil transporter: No

Hazardous Waste Summary:
- Waste code: D001
- Waste name: IGNITABLE HAZARDOUS WASTES ARE THOSE WASTES WHICH HAVE A FLASHPOINT OF LESS THAN 140 DEGREES FAHRENHEIT AS DETERMINED BY A PENSKY-MARTENS CLOSED CUP FLASH POINT TESTER. ANOTHER METHOD OF DETERMINING THE FLASH POINT OF A WASTE IS TO REVIEW THE MATERIAL SAFETY DATA SHEET, WHICH CAN BE OBTAINED FROM THE MANUFACTURER OR DISTRIBUTOR OF THE MATERIAL. LACQUER THINNER IS AN EXAMPLE OF A COMMONLY USED SOLVENT WHICH WOULD BE CONSIDERED AS IGNITABLE HAZARDOUS WASTE.

- Waste code: D018
- Waste name: BENZENE

- Violation Status: No violations found

FINDS:

- Registry ID: 110013308296

Environmental Interest/Information System

California Hazardous Waste Tracking System - Datamart (HWTS-DATAMART) provides California with information on hazardous waste shipments for generators, transporters, and treatment, storage, and disposal facilities.

RCRAInfo is a national information system that supports the Resource

Map ID	Site	Database(s)	EPA ID Number

SHELL SERVICE STATION (Continued) **1006805337**

Conservation and Recovery Act (RCRA) program through the tracking of events and activities related to facilities that generate, transport, and treat, store, or dispose of hazardous waste. RCRAInfo allows RCRA program staff to track the notification, permit, compliance, and corrective action activities required under RCRA.

SWEEPS UST:

Status:	Active
Comp Number:	18463
Number:	9
Board Of Equalization:	44-020681
Referral Date:	07-28-92
Action Date:	07-28-92
Created Date:	02-29-88
Tank Status:	A
Owner Tank Id:	1
Swrcb Tank Id:	36-000-018463-000001
Actv Date:	07-07-88
Capacity:	550
Tank Use:	OIL
Stg:	W
Content:	WASTE OIL
Number Of Tanks:	5

Status:	Active
Comp Number:	18463
Number:	9
Board Of Equalization:	44-020681
Referral Date:	07-28-92
Action Date:	07-28-92
Created Date:	02-29-88
Tank Status:	A
Owner Tank Id:	2
Swrcb Tank Id:	36-000-018463-000002
Actv Date:	07-07-88
Capacity:	8000
Tank Use:	M.V. FUEL
Stg:	P
Content:	REG UNLEADED
Number Of Tanks:	Not reported

Status:	Active
Comp Number:	18463
Number:	9
Board Of Equalization:	44-020681
Referral Date:	07-28-92
Action Date:	07-28-92
Created Date:	02-29-88
Tank Status:	A
Owner Tank Id:	3
Swrcb Tank Id:	36-000-018463-000003
Actv Date:	07-07-88
Capacity:	5000
Tank Use:	M.V. FUEL
Stg:	P
Content:	REG UNLEADED

Map ID	Site	Database(s)	EPA ID Number

SHELL SERVICE STATION (Continued) **1006805337**

Number Of Tanks: Not reported

Status: Active
Comp Number: 18463
Number: 9
Board Of Equalization: 44-020681
Referral Date: 07-28-92
Action Date: 07-28-92
Created Date: 02-29-88
Tank Status: A
Owner Tank Id: 4
Swrcb Tank Id: 36-000-018463-000004
Actv Date: 07-07-88
Capacity: 5000
Tank Use: M.V. FUEL
Stg: P
Content: REG UNLEADED
Number Of Tanks: Not reported

Status: Active
Comp Number: 18463
Number: 9
Board Of Equalization: 44-020681
Referral Date: 07-28-92
Action Date: 07-28-92
Created Date: 02-29-88
Tank Status: A
Owner Tank Id: 5
Swrcb Tank Id: 36-000-018463-000005
Actv Date: 07-07-88
Capacity: 8000
Tank Use: M.V. FUEL
Stg: P
Content: LEADED
Number Of Tanks: Not reported

San Bern. Co. Permit:
Region: SAN BERNARDINO
Facility ID: FA0005114
Owner: ORANGE OIL CO. COLTON
Permit Number: PT0002229
Permit Category: HAZMAT HANDLER 0-10 EMPLOYEES
Facility Status: ACTIVE
Expiration Date: 10/31/2013

Region: SAN BERNARDINO
Facility ID: FA0005114
Owner: ORANGE OIL CO. COLTON
Permit Number: PT0012134
Permit Category: UST OWNERSHIP/OPERATING PERMIT (PER UST)
Facility Status: ACTIVE
Expiration Date: 10/31/2013

Region: SAN BERNARDINO
Facility ID: FA0005114
Owner: ORANGE OIL CO. COLTON
Permit Number: PT0012135

Map ID	Site	Database(s)	EPA ID Number

SHELL SERVICE STATION (Continued) **1006805337**

Permit Category: UST OWNERSHIP/OPERATING PERMIT (PER UST)
Facility Status: ACTIVE
Expiration Date: 10/31/2013

Region: SAN BERNARDINO
Facility ID: FA0005114
Owner: ORANGE OIL CO. COLTON
Permit Number: PT0012136
Permit Category: UST OWNERSHIP/OPERATING PERMIT (PER UST)
Facility Status: ACTIVE
Expiration Date: 10/31/2013

Region: SAN BERNARDINO
Facility ID: FA0005114
Owner: ORANGE OIL CO. COLTON
Permit Number: PT0025146
Permit Category: WASTE INCIDENTAL UST OPERATION ONLY
Facility Status: ACTIVE
Expiration Date: 10/31/2013

HAZNET:
Year: 2003
Gepaid: CAR000125997
Contact: N CORTEZ/ENVT'L DATA ANALYST
Telephone: 2818742224
Mailing Name: Not reported
Mailing Address: 12700 NORTHBOROUGH DRIVE MFT240-G
Mailing City,St,Zip: Houston, TX 770672508
Gen County: Not reported
TSD EPA ID: CAD028409019
TSD County: Not reported
Waste Category: Aqueous solution with total organic residues less than 10 percent
Disposal Method: Treatment, Tank
Tons: 0.91
Facility County: San Bernardino

Year: 2003
Gepaid: CAR000125997
Contact: N CORTEZ/ENVT'L DATA ANALYST
Telephone: 2818742224
Mailing Name: Not reported
Mailing Address: 12700 NORTHBOROUGH DRIVE MFT240-G
Mailing City,St,Zip: Houston, TX 770672508
Gen County: Not reported
TSD EPA ID: CAD982484933
TSD County: Not reported
Waste Category: Other empty containers 30 gallons or more
Disposal Method: Disposal, Other
Tons: 2
Facility County: San Bernardino

Year: 2002
Gepaid: CAR000125997
Contact: N CORTEZ/ENVT'L DATA ANALYST
Telephone: 2818742224
Mailing Name: Not reported
Mailing Address: 12700 NORTHBOROUGH DRIVE MFT240-G

Map ID	Site	Database(s)	EPA ID Number

SHELL SERVICE STATION (Continued) **1006805337**

Mailing City,St,Zip: Houston, TX 770672508
Gen County: Not reported
TSD EPA ID: CAD028409019
TSD County: Not reported
Waste Category: Tank bottom waste
Disposal Method: Treatment, Tank
Tons: 0.68
Facility County: San Bernardino

---

275 **MCP** **HAZNET** **S112923361**
455 N 6TH ST **N/A**
COLTON, CA 92324

HAZNET:
Year: 2006
Gepaid: CAC002554051
Contact: STEVE BROOKS, TERM MNGR
Telephone: 9097837574
Mailing Name: Not reported
Mailing Address: 455 N 6TH ST
Mailing City,St,Zip: COLTON, CA 92324
Gen County: Not reported
TSD EPA ID: CAD028409019
TSD County: Not reported
Waste Category: Unspecified oil-containing waste
Disposal Method: Transfer Station
Tons: 0.15
Facility County: San Bernardino

Year: 2006
Gepaid: CAC002554051
Contact: STEVE BROOKS, TERM MNGR
Telephone: 9097837574
Mailing Name: Not reported
Mailing Address: 455 N 6TH ST
Mailing City,St,Zip: COLTON, CA 92324
Gen County: Not reported
TSD EPA ID: CAD028409019
TSD County: Not reported
Waste Category: Off-specification, aged or surplus organics
Disposal Method: Transfer Station
Tons: 0.2
Facility County: San Bernardino

Year: 2004
Gepaid: CAC002554051
Contact: STEVE BROOKS, TERM MNGR
Telephone: 9097837574
Mailing Name: Not reported
Mailing Address: 455 N 6TH ST
Mailing City,St,Zip: COLTON, CA 92324
Gen County: Not reported
TSD EPA ID: CAT080033681
TSD County: Not reported
Waste Category: Laboratory waste chemicals
Disposal Method: Disposal, Land Fill
Tons: 0.01
Facility County: San Bernardino

Map ID	Site	Database(s)	EPA ID Number

MCP (Continued) **S112923361**

Year:	2004
Gepaid:	CAC002554051
Contact:	STEVE BROOKS, TERM MNGR
Telephone:	9097837574
Mailing Name:	Not reported
Mailing Address:	455 N 6TH ST
Mailing City,St,Zip:	COLTON, CA 92324
Gen County:	Not reported
TSD EPA ID:	CAT080033681
TSD County:	Not reported
Waste Category:	Liquids with pH <= 2
Disposal Method:	Recycler
Tons:	0.01
Facility County:	San Bernardino

Year:	2002
Gepaid:	CAC002554051
Contact:	STEVE BROOKS, TERM MNGR
Telephone:	9097837574
Mailing Name:	Not reported
Mailing Address:	455 N 6TH ST
Mailing City,St,Zip:	COLTON, CA 92324
Gen County:	Not reported
TSD EPA ID:	CAT080013352
TSD County:	Not reported
Waste Category:	Unspecified oil-containing waste
Disposal Method:	Recycler
Tons:	0.29
Facility County:	San Bernardino

Click this hyperlink while viewing on your computer to access
1 additional CA_HAZNET: record(s) in the EDR Site Report.

---

275 **ARCHER DANIELS MIDLAND-COLTON** **WDS** **S105790345**
455 N 6TH ST **San Bern. Co. Permit** **N/A**
COLTON, CA 92324

CA WDS:

Facility ID:	Santa Ana River 36I017680
Facility Type:	Industrial - Facility that treats and/or disposes of liquid or semisolid wastes from any servicing, producing, manufacturing or processing operation of whatever nature, including mining, gravel washing, geothermal operations, air conditioning, ship building and repairing, oil production, storage and disposal operations, water pumping.
Facility Status:	Active - Any facility with a continuous or seasonal discharge that is under Waste Discharge Requirements.
NPDES Number:	CAS000001 The 1st 2 characters designate the state. The remaining 7 are assigned by the Regional Board
Subregion:	8
Facility Telephone:	9097837574
Facility Contact:	BROOKS STEVE
Agency Name:	ARCHER DANIELS MIDLAND CO
Agency Address:	4666 E Faries Pkwy
Agency City,St,Zip:	Decatur 625265666
Agency Contact:	FROMMELT DEAN
Agency Telephone:	8006375843
Agency Type:	Private

Map ID	Site	Database(s)	EPA ID Number

ARCHER DANIELS MIDLAND-COLTON (Continued) **S105790345**

SIC Code: 0
SIC Code 2: Not reported
Primary Waste: Not reported
Primary Waste Type: Not reported
Secondary Waste: Not reported
Secondary Waste Type: Not reported
Design Flow: 0
Baseline Flow: 0
Reclamation: Not reported
POTW: Not reported
Treat To Water: Minor Threat to Water Quality. A violation of a regional board order should cause a relatively minor impairment of beneficial uses compared to a major or minor threat. Not: All nurds without a TTWQ will be considered a minor threat to water quality unless coded at a higher Level. A Zero (0) may be used to code those NURDS that are found to represent no threat to water quality.
Complexity: Category C - Facilities having no waste treatment systems, such as cooling water dischargers or thosewho must comply through best management practices, facilities with passive waste treatment and disposal systems, such as septic systems with subsurface disposal, or dischargers having waste storage systems with land disposal such as dairy waste ponds.

San Bern. Co. Permit:
Region: SAN BERNARDINO
Facility ID: FA0007706
Owner: ARCHER DANIELS MIDLAND
Permit Number: PT0013273
Permit Category: HAZMAT HANDLER 0-10 EMPLOYEES
Facility Status: ACTIVE
Expiration Date: 01/31/2014

Region: SAN BERNARDINO
Facility ID: FA0004743
Owner: MINNESOTA CORN PROCESS.
Permit Number: PT0000639
Permit Category: HAZMAT HANDLER 0-10 EMPLOYEES
Facility Status: INACTIVE
Expiration Date: 04/30/2003

---

275 **SANTA FE DEPOT** **US BROWNFIELDS** **1010377873**
455 N. 6TH STREET **FINDS** **N/A**
COLTON, CA

US BROWNFIELDS:
Recipient name: Colton, City of
Grant type: Assessment
Property name: SANTA FE DEPOT
Property #: 0162-091-01
Parcel size: .1
Property Description: The previous use of this property was as a railroad right-of-way.
Latitude: 34.6702
Longitude: -117.327
HCM label: Not reported
Map scale: Not reported
Point of reference: Not reported
Datum: Not reported

Map ID	Site	Database(s)	EPA ID Number

SANTA FE DEPOT (Continued) **1010377873**

ACRES property ID:	20022
Start date:	Not reported
Completed date:	Not reported
Acres cleaned up:	Not reported
Cleanup funding:	Not reported
Cleanup funding source:	Not reported
Assessment funding:	3649
Assessment funding source:	US EPA - Brownfields Assessment Cooperative Agreement
Redevelopment funding:	Not reported
Redev. funding source:	Not reported
Redev. funding entity name:	Not reported
Redevelopment start date:	Not reported
Assessment funding entity:	Not reported
Cleanup funding entity:	Not reported
Grant type:	N/A
Accomplishment type:	Phase I Environmental Assessment
Accomplishment count:	0
Cooperative agreement #:	98908001
Ownership entity:	Private
Current owner:	Atchison, Topeka, and Santa Fe RR
Did owner change:	Not reported
Cleanup required:	Not reported
Video available:	Not reported
Photo available:	Not reported
Institutional controls required:	Not reported
IC Category proprietary controls:	Not reported
IC cat. info. devices:	Not reported
IC cat. gov. controls:	Not reported
IC cat. enforcement permit tools:	Not reported
IC in place date:	Not reported
IC in place:	Unknown
State/tribal program date:	Not reported
State/tribal program ID:	Not reported
State/tribal NFA date:	Not reported
Air contaminated:	Not reported
Air cleaned:	Not reported
Asbestos found:	Not reported
Asbestos cleaned:	Not reported
Controled substance found:	Not reported
Controled substance cleaned:	Not reported
Drinking water affected:	Not reported
Drinking water cleaned:	Not reported
Groundwater affected:	Not reported
Groundwater cleaned:	Not reported
Lead contaminant found:	Not reported
Lead cleaned up:	Not reported
No media affected:	Not reported
Unknown media affected:	Not reported
Other cleaned up:	Not reported
Other metals found:	Not reported
Other metals cleaned:	Not reported
Other contaminants found:	Not reported
Other contams found description:	Not reported
PAHs found:	Not reported
PAHs cleaned up:	Not reported
PCBs found:	Not reported
PCBs cleaned up:	Not reported

Map ID	Site	Database(s)	EPA ID Number

SANTA FE DEPOT (Continued) **1010377873**

Petro products found:	Not reported
Petro products cleaned:	Not reported
Sediments found:	Not reported
Sediments cleaned:	Not reported
Soil affected:	Not reported
Soil cleaned up:	Not reported
Surface water cleaned:	Not reported
Unknown found:	Not reported
VOCs found:	Not reported
VOCs cleaned:	Not reported
Cleanup other description:	Not reported
Num. of cleanup and re-dev. jobs:	Not reported
Past use greenspace acreage:	Not reported
Past use residential acreage:	Not reported
Past use commercial acreage:	Not reported
Past use industrial acreage:	Not reported
Future use greenspace acreage:	Not reported
Future use residential acreage:	Not reported
Future use commercial acreage:	Not reported
Future use industrial acreage:	Not reported
Greenspace acreage and type:	Not reported
Superfund Fed. landowner flag:	Not reported

FINDS:

Registry ID: 110038765020

Environmental Interest/Information System
US EPA Assessment, Cleanup and Redevelopment Exchange System (ACRES) is an federal online database for Brownfields Grantees to electronically submit data directly to EPA.

---

289 **B AND G AUTO SALES** **RCRA-SQG** **1004677065**
1630 W VALLEY BLVD **FINDS** **CAR000092825**
COLTON, CA **San Bern. Co. Permit**
HAZNET

RCRA-SQG:

Date form received by agency:	05/21/2001
Facility name:	B AND G AUTO SALES
Facility address:	1630 W VALLEY BLVD COLTON, CA 92324
EPA ID:	CAR000092825
Mailing address:	P O BOX 590 COLTON, CA 92324
Contact:	SHIRLEY CHADWICK
Contact address:	P O BOX 590 COLTON, CA 92324
Contact country:	US
Contact telephone:	(909) 825-1173
Contact email:	Not reported
EPA Region:	09
Classification:	Small Small Quantity Generator
Description:	Handler: generates more than 100 and less than 1000 kg of hazardous waste during any calendar month and accumulates less than 6000 kg of hazardous waste at any time; or generates 100 kg or less of hazardous

Map ID	Site	Database(s)	EPA ID Number

B AND G AUTO SALES (Continued) **1004677065**

waste during any calendar month, and accumulates more than 1000 kg of hazardous waste at any time

Owner/Operator Summary:

Owner/operator name:	SHIRLEY CHADWICK
Owner/operator address:	1630 W VALLEY BLVD P O BOX 590 COLTON, CA 92324
Owner/operator country:	Not reported
Owner/operator telephone:	(909) 825-1173
Legal status:	Private
Owner/Operator Type:	Owner
Owner/Op start date:	Not reported
Owner/Op end date:	Not reported

Handler Activities Summary:

U.S. importer of hazardous waste:	No
Mixed waste (haz. and radioactive):	No
Recycler of hazardous waste:	No
Transporter of hazardous waste:	No
Treater, storer or disposer of HW:	No
Underground injection activity:	No
On-site burner exemption:	No
Furnace exemption:	No
Used oil fuel burner:	No
Used oil processor:	No
User oil refiner:	No
Used oil fuel marketer to burner:	No
Used oil Specification marketer:	No
Used oil transfer facility:	No
Used oil transporter:	No

Hazardous Waste Summary:

Waste code:	D039
Waste name:	TETRACHLOROETHYLENE

Violation Status: No violations found

FINDS:

Registry ID: 110012195999

Environmental Interest/Information System

California Hazardous Waste Tracking System - Datamart (HWTS-DATAMART) provides California with information on hazardous waste shipments for generators, transporters, and treatment, storage, and disposal facilities.

RCRAInfo is a national information system that supports the Resource Conservation and Recovery Act (RCRA) program through the tracking of events and activities related to facilities that generate, transport, and treat, store, or dispose of hazardous waste. RCRAInfo allows RCRA program staff to track the notification, permit, compliance, and corrective action activities required under RCRA.

Map ID	Site	Database(s)	EPA ID Number

B AND G AUTO SALES (Continued) **1004677065**

San Bern. Co. Permit:
Region: SAN BERNARDINO
Facility ID: FA0001283
Owner: CHADWICK, SHIRLEY & SCOTT
Permit Number: PT0005412
Permit Category: SPECIAL HANDLER
Facility Status: ACTIVE
Expiration Date: 10/31/2013

Region: SAN BERNARDINO
Facility ID: FA0001283
Owner: CHADWICK, SHIRLEY & SCOTT
Permit Number: PT0005413
Permit Category: CONDITIONALLY EXEMPT SMALL QUANTITY GENERATOR
Facility Status: ACTIVE
Expiration Date: 10/31/2013

Region: SAN BERNARDINO
Facility ID: FA0010926
Owner: JEFF SCHWARTZ
Permit Number: PT0018841
Permit Category: SPECIAL GENERATOR
Facility Status: INACTIVE
Expiration Date: 05/31/2008

Region: SAN BERNARDINO
Facility ID: FA0010926
Owner: JEFF SCHWARTZ
Permit Number: PT0018842
Permit Category: SPECIAL HANDLER
Facility Status: INACTIVE
Expiration Date: 05/31/2008

HAZNET:
Year: 2003
Gepaid: CAR000092825
Contact: SHIRLEY CHADWICK
Telephone: 9098251173
Mailing Name: Not reported
Mailing Address: PO BOX 590
Mailing City,St,Zip: COLTON, CA 923240000
Gen County: Not reported
TSD EPA ID: CAT000613927
TSD County: Not reported
Waste Category: Aqueous solution with total organic residues less than 10 percent
Disposal Method: Transfer Station
Tons: 0.03
Facility County: San Bernardino

Year: 2002
Gepaid: CAR000092825
Contact: SHIRLEY CHADWICK
Telephone: 9098251173
Mailing Name: Not reported
Mailing Address: PO BOX 590
Mailing City,St,Zip: COLTON, CA 923240000

Map ID	Site	Database(s)	EPA ID Number

B AND G AUTO SALES (Continued) **1004677065**

Gen County: Not reported
TSD EPA ID: CAT000613927
TSD County: Not reported
Waste Category: Aqueous solution with total organic residues less than 10 percent
Disposal Method: Transfer Station
Tons: 0.08
Facility County: San Bernardino

Year: 2001
Gepaid: CAR000092825
Contact: SHIRLEY CHADWICK
Telephone: 9098251173
Mailing Name: Not reported
Mailing Address: PO BOX 590
Mailing City,St,Zip: COLTON, CA 923240000
Gen County: Not reported
TSD EPA ID: CAT000613927
TSD County: Not reported
Waste Category: Aqueous solution with total organic residues less than 10 percent
Disposal Method: Transfer Station
Tons: 0.18
Facility County: San Bernardino

---

290 **TALLAC LLC** **HAZNET** **S113144540**
462 W G ST **N/A**
COLTON, CA 92324

HAZNET:
Year: 2006
Gepaid: CAL000311848
Contact: DOUG WAGNER
Telephone: 9494295662
Mailing Name: Not reported
Mailing Address: 3551 CAMINO MIRA COSTAS STE S
Mailing City,St,Zip: SAN CLEMENTE, CA 91101
Gen County: Not reported
TSD EPA ID: CAD097030993
TSD County: Not reported
Waste Category: Liquids with pH <= 2
Disposal Method: Discharge To Sewer/Potw Or Npdes(With Prior Storage--With Or Without Treatment)
Tons: 0.22
Facility County: San Bernardino

Year: 2006
Gepaid: CAL000311848
Contact: DOUG WAGNER
Telephone: 9494295662
Mailing Name: Not reported
Mailing Address: 3551 CAMINO MIRA COSTAS STE S
Mailing City,St,Zip: SAN CLEMENTE, CA 91101
Gen County: Not reported
TSD EPA ID: CAD097030993
TSD County: Not reported
Waste Category: Liquids with pH <= 2
Disposal Method: Discharge To Sewer/Potw Or Npdes(With Prior Storage--With Or Without Treatment)
Tons: 0.12

Map ID	Site	Database(s)	EPA ID Number

TALLAC LLC (Continued) **S113144540**

Facility County: San Bernardino

---

299 **PACIFIC BELL (LB-123)** **SWEEPS UST** **S106930314**
433 N LA CADENA AVE **San Bern. Co. Permit** **N/A**
COLTON, CA 92324

SWEEPS UST:
Status: Not reported
Comp Number: 9102
Number: Not reported
Board Of Equalization: 44-021249
Referral Date: Not reported
Action Date: Not reported
Created Date: Not reported
Tank Status: Not reported
Owner Tank Id: Not reported
Swrcb Tank Id: 36-000-009102-000001
Actv Date: Not reported
Capacity: 4000
Tank Use: M.V. FUEL
Stg: PRODUCT
Content: DIESEL
Number Of Tanks: 1

San Bern. Co. Permit:
Region: SAN BERNARDINO
Facility ID: FA0005161
Owner: PACIFIC BELL TELEPHONE COMPANY
Permit Number: PT0002370
Permit Category: HAZMAT HANDLER 0-10 EMPLOYEES
Facility Status: ACTIVE
Expiration Date: 08/31/2013

Region: SAN BERNARDINO
Facility ID: FA0005161
Owner: PACIFIC BELL TELEPHONE COMPANY
Permit Number: PT0002371
Permit Category: APSA 1,320-10,000 GAL FAC CAPACITY
Facility Status: ACTIVE
Expiration Date: 08/31/2013

Region: SAN BERNARDINO
Facility ID: FA0005161
Owner: PACIFIC BELL TELEPHONE COMPANY
Permit Number: PT0026147
Permit Category: EPCRA FACILITY
Facility Status: ACTIVE
Expiration Date: 08/31/2013

Region: SAN BERNARDINO
Facility ID: FA0005161
Owner: PACIFIC BELL TELEPHONE COMPANY
Permit Number: PT0026148
Permit Category: CONDITIONALLY EXEMPT SMALL QUANTITY GENERATOR
Facility Status: ACTIVE
Expiration Date: 08/31/2013

Map ID	Site	Database(s)	EPA ID Number
299	**PACIFIC BELL** **433 N LA CADENA DR** **COLTON, CA 92324**	**HAZNET**	**S113179988** **N/A**

HAZNET:

Year:	2012
Gepaid:	CAT080025067
Contact:	JAMES CRANMER
Telephone:	3033917206
Mailing Name:	Not reported
Mailing Address:	1 AT&T WAY RM 2C140
Mailing City,St,Zip:	BEDMINSTER, NJ 079210000
Gen County:	San Bernardino
TSD EPA ID:	AZ0000337360
TSD County:	99
Waste Category:	Not reported
Disposal Method:	Not reported
Tons:	0.04959
Facility County:	San Bernardino

Year:	2012
Gepaid:	CAT080025067
Contact:	JAMES CRANMER
Telephone:	3033917206
Mailing Name:	Not reported
Mailing Address:	1 AT&T WAY RM 2C140
Mailing City,St,Zip:	BEDMINSTER, NJ 079210000
Gen County:	San Bernardino
TSD EPA ID:	AZ0000337360
TSD County:	99
Waste Category:	Not reported
Disposal Method:	Not reported
Tons:	0.04959
Facility County:	San Bernardino

Year:	2012
Gepaid:	CAT080025067
Contact:	JAMES CRANMER
Telephone:	3033917206
Mailing Name:	Not reported
Mailing Address:	1 AT&T WAY RM 2C140
Mailing City,St,Zip:	BEDMINSTER, NJ 079210000
Gen County:	San Bernardino
TSD EPA ID:	UTD981552177
TSD County:	99
Waste Category:	Not reported
Disposal Method:	Incineration--Thermal Destruction Other Than Use As A Fuel
Tons:	0.125
Facility County:	San Bernardino

Year:	2012
Gepaid:	CAT080025067
Contact:	JAMES CRANMER
Telephone:	3033917206
Mailing Name:	Not reported
Mailing Address:	1 AT&T WAY RM 2C140
Mailing City,St,Zip:	BEDMINSTER, NJ 079210000
Gen County:	San Bernardino
TSD EPA ID:	UTD981552177

Map ID	Site	Database(s)	EPA ID Number

PACIFIC BELL (Continued) **S113179988**

TSD County: 99
Waste Category: Not reported
Disposal Method: Incineration--Thermal Destruction Other Than Use As A Fuel
Tons: 0.125
Facility County: San Bernardino

Year: 2011
Gepaid: CAT080025067
Contact: EH & S RECORDKEEPER-RRC
Telephone: 8005669347
Mailing Name: Not reported
Mailing Address: 1 AT&T WAY RM 2C140
Mailing City,St,Zip: BEDMINSTER, NJ 079210000
Gen County: Not reported
TSD EPA ID: CAD009007626
TSD County: Not reported
Waste Category: Asbestos containing waste
Disposal Method: Landfill Or Surface Impoundment That Will Be Closed As Landfill(To Include On-Site Treatment And/Or Stabilization)
Tons: 0.4
Facility County: San Bernardino

Click this hyperlink while viewing on your computer to access
37 additional CA_HAZNET: record(s) in the EDR Site Report.

---

299 **PACIFIC BELL** **RCRA-SQG** **1000250366**
433 N LA CADENA DR **FINDS** **CAT080025067**
COLTON, CA

RCRA-SQG:
Date form received by agency: 09/01/1996
Facility name: PACIFIC BELL
Facility address: 433 N LA CADENA DR
COLTON, CA 92324
EPA ID: CAT080025067
Mailing address: 500 S MAIN S TOWER BOCC RM 260
ORANGE, CA 92668
Contact: Not reported
Contact address: Not reported
Not reported
Contact country: Not reported
Contact telephone: Not reported
Contact email: Not reported
EPA Region: 09
Classification: Small Small Quantity Generator
Description: Handler: generates more than 100 and less than 1000 kg of hazardous waste during any calendar month and accumulates less than 6000 kg of hazardous waste at any time; or generates 100 kg or less of hazardous waste during any calendar month, and accumulates more than 1000 kg of hazardous waste at any time

Owner/Operator Summary:
Owner/operator name: THE PACIFIC TELEPHONE AND TELEGRAPH CO
Owner/operator address: NOT REQUIRED
NOT REQUIRED, ME 99999
Owner/operator country: Not reported
Owner/operator telephone: (415) 555-1212

Map ID	Site	Database(s)	EPA ID Number

PACIFIC BELL (Continued) **1000250366**

Legal status: Private
Owner/Operator Type: Owner
Owner/Op start date: Not reported
Owner/Op end date: Not reported

Owner/operator name: NOT REQUIRED
Owner/operator address: NOT REQUIRED
NOT REQUIRED, ME 99999
Owner/operator country: Not reported
Owner/operator telephone: (415) 555-1212
Legal status: Private
Owner/Operator Type: Operator
Owner/Op start date: Not reported
Owner/Op end date: Not reported

Handler Activities Summary:
U.S. importer of hazardous waste: No
Mixed waste (haz. and radioactive): No
Recycler of hazardous waste: No
Transporter of hazardous waste: No
Treater, storer or disposer of HW: No
Underground injection activity: No
On-site burner exemption: No
Furnace exemption: No
Used oil fuel burner: No
Used oil processor: No
User oil refiner: No
Used oil fuel marketer to burner: No
Used oil Specification marketer: No
Used oil transfer facility: No
Used oil transporter: No

Historical Generators:
Date form received by agency: 01/20/1981
Facility name: PACIFIC BELL
Classification: Large Quantity Generator

Violation Status: No violations found

FINDS:

Registry ID: 110002952323

Environmental Interest/Information System
California Hazardous Waste Tracking System - Datamart (HWTS-DATAMART) provides California with information on hazardous waste shipments for generators, transporters, and treatment, storage, and disposal facilities.

RCRAInfo is a national information system that supports the Resource Conservation and Recovery Act (RCRA) program through the tracking of events and activities related to facilities that generate, transport, and treat, store, or dispose of hazardous waste. RCRAInfo allows RCRA program staff to track the notification, permit, compliance, and corrective action activities required under RCRA.

Map ID	Site	Database(s)	EPA ID Number
299	**PACIFIC BELL LB 123** **433 N. LA CADENA DR** **COLTON, CA 92324**	**AST**	**A100346010** **N/A**

AST:
Owner: PACIFIC BELL TELEPHONE
Total Gallons: 4,010
Certified Unified Program Agencies: San Bernardino

Map ID	Site	Database(s)	EPA ID Number
299	**LA CADENA EXPRESS** **420 N LA CADENA DR** **COLTON, CA 92324**	**UST**	**U003784761** **N/A**

UST:
Facility ID: 86009101
Latitude: 34.06934
Longitude: -117.3238

Map ID	Site	Database(s)	EPA ID Number
299	**GAS UP** **420 N LA CADENA** **COLTON, CA 92324**	**San Bern. Co. Permit**	**S104571156** **N/A**

San Bern. Co. Permit:
Region: SAN BERNARDINO
Facility ID: FA0004337
Owner: SHRI RANCHHOD CORPORATION
Permit Number: PT0002369
Permit Category: HAZMAT HANDLER - UST ONLY
Facility Status: ACTIVE
Expiration Date: 08/31/2013

Region: SAN BERNARDINO
Facility ID: FA0004337
Owner: SHRI RANCHHOD CORPORATION
Permit Number: PT0011914
Permit Category: UST OWNERSHIP/OPERATING PERMIT (PER UST)
Facility Status: ACTIVE
Expiration Date: 08/31/2013

Region: SAN BERNARDINO
Facility ID: FA0004337
Owner: SHRI RANCHHOD CORPORATION
Permit Number: PT0011915
Permit Category: UST OWNERSHIP/OPERATING PERMIT (PER UST)
Facility Status: ACTIVE
Expiration Date: 08/31/2013

Region: SAN BERNARDINO
Facility ID: FA0004337
Owner: SHRI RANCHHOD CORPORATION
Permit Number: PT0011916
Permit Category: UST OWNERSHIP/OPERATING PERMIT (PER UST)
Facility Status: ACTIVE
Expiration Date: 08/31/2013

Region: SAN BERNARDINO
Facility ID: FA0004337
Owner: SHRI RANCHHOD CORPORATION

Map ID	Site	Database(s)	EPA ID Number

GAS UP (Continued) **S104571156**

Permit Number: PT0024599
Permit Category: WASTE INCIDENTAL UST OPERATION ONLY
Facility Status: ACTIVE
Expiration Date: 08/31/2013

---

299 **SHRJ RANCHHOD CORP/GAS UP** **HAZNET** **S113147537**
420 N LA CADENA DR **N/A**
COLTON, CA 92324

HAZNET:

Year:	2007
Gepaid:	CAL000319547
Contact:	VIRESHBHAI PATEL
Telephone:	9519614111
Mailing Name:	Not reported
Mailing Address:	420 N LA CADENA DR
Mailing City,St,Zip:	COLTON, CA 923242930
Gen County:	Not reported
TSD EPA ID:	CAT080013352
TSD County:	Not reported
Waste Category:	Tank bottom waste
Disposal Method:	Discharge To Sewer/Potw Or Npdes(With Prior Storage--With Or Without Treatment)
Tons:	1.66
Facility County:	San Bernardino

---

299 **CARRASCO PODIATRY** **HAZNET** **S113059686**
401 N LA CADENA DR **N/A**
COLTON, CA 92324

HAZNET:

Year:	1995
Gepaid:	CAL000099200
Contact:	PETE CARRASCO JR DPM
Telephone:	0000000000
Mailing Name:	Not reported
Mailing Address:	401 N LA CADENA DR
Mailing City,St,Zip:	COLTON, CA 923240000
Gen County:	Not reported
TSD EPA ID:	CAD983604000
TSD County:	Not reported
Waste Category:	Photochemicals/photoprocessing waste
Disposal Method:	Recycler
Tons:	.1251
Facility County:	San Bernardino

Map ID	Site	Database(s)	EPA ID Number
299	**COLTON MEMORIAL CORP** **128 E G ST** **COLTON, CA 92324**	**HAZNET**	**S112939416** **N/A**

HAZNET:

Year:	2004
Gepaid:	CAC002580453
Contact:	DAVID SANCHEZ
Telephone:	9098251510
Mailing Name:	Not reported
Mailing Address:	PO BOX 1904
Mailing City,St,Zip:	UPLAND, CA 91785
Gen County:	Not reported
TSD EPA ID:	CAD099452708
TSD County:	Not reported
Waste Category:	Waste oil and mixed oil
Disposal Method:	Recycler
Tons:	0.08
Facility County:	San Bernardino

Map ID	Site	Database(s)	EPA ID Number
299	**BANK OF AMERICA INC** **395 N LA CADENA DR** **COLTON, CA 92324**	**HAZNET**	**S112964197** **N/A**

HAZNET:

Year:	2007
Gepaid:	CAC002621005
Contact:	JOE RYAN
Telephone:	7147925940
Mailing Name:	Not reported
Mailing Address:	275 VALENCIA AVE
Mailing City,St,Zip:	BREA, CA 928236340
Gen County:	Not reported
TSD EPA ID:	CAD009007626
TSD County:	Not reported
Waste Category:	Asbestos containing waste
Disposal Method:	Landfill Or Surface Impoundment That Will Be Closed As Landfill(To Include On-Site Treatment And/Or Stabilization)
Tons:	0.4
Facility County:	San Bernardino

Map ID	Site	Database(s)	EPA ID Number
299	**COLTON GAS-UP** **420 LA CADENA** **COLTON, CA 92324**	**SWEEPS UST**	**U001574654** **N/A**

SWEEPS UST:

Status:	Active
Comp Number:	9383
Number:	9
Board Of Equalization:	44-020189
Referral Date:	07-28-92
Action Date:	07-28-92
Created Date:	02-29-88
Tank Status:	A
Owner Tank Id:	1
Swrcb Tank Id:	36-000-009383-000001
Actv Date:	07-01-85
Capacity:	8000

Map ID	Site	Database(s)	EPA ID Number

COLTON GAS-UP (Continued) **U001574654**

Tank Use: M.V. FUEL
Stg: P
Content: LEADED
Number Of Tanks: 4

Status: Active
Comp Number: 9383
Number: 9
Board Of Equalization: 44-020189
Referral Date: 07-28-92
Action Date: 07-28-92
Created Date: 02-29-88
Tank Status: A
Owner Tank Id: 2
Swrcb Tank Id: 36-000-009383-000002
Actv Date: 07-01-85
Capacity: 10000
Tank Use: M.V. FUEL
Stg: P
Content: REG UNLEADED
Number Of Tanks: Not reported

Status: Active
Comp Number: 9383
Number: 9
Board Of Equalization: 44-020189
Referral Date: 07-28-92
Action Date: 07-28-92
Created Date: 02-29-88
Tank Status: A
Owner Tank Id: 3
Swrcb Tank Id: 36-000-009383-000003
Actv Date: 07-01-85
Capacity: 8000
Tank Use: M.V. FUEL
Stg: P
Content: REG UNLEADED
Number Of Tanks: Not reported

Status: Active
Comp Number: 9383
Number: 9
Board Of Equalization: 44-020189
Referral Date: 07-28-92
Action Date: 07-28-92
Created Date: 02-29-88
Tank Status: A
Owner Tank Id: 4
Swrcb Tank Id: 36-000-009383-000004
Actv Date: 07-01-85
Capacity: 550
Tank Use: OIL
Stg: W
Content: WASTE OIL
Number Of Tanks: Not reported

Map ID	Site	Database(s)	EPA ID Number
299	**COLTON DRY CLEANERS** **294 NORTH LA CADENA DRIVE** **COLTON, CA 92324**	**HAZNET**	**S113004833** **N/A**

HAZNET:

Year:	2006
Gepaid:	CAD981396633
Contact:	JOHN KIM, MANAGER
Telephone:	9098251323
Mailing Name:	Not reported
Mailing Address:	294 N LA CADENA DR
Mailing City,St,Zip:	COLTON, CA 923242926
Gen County:	Not reported
TSD EPA ID:	CAT000613893
TSD County:	Not reported
Waste Category:	Liquids with halogenated organic compounds >= 1,000 Mg./L
Disposal Method:	Transfer Station
Tons:	0.15
Facility County:	San Bernardino

Year:	2005
Gepaid:	CAD981396633
Contact:	JOHN KIM, MANAGER
Telephone:	9098251323
Mailing Name:	Not reported
Mailing Address:	294 N LA CADENA DR
Mailing City,St,Zip:	COLTON, CA 923242926
Gen County:	Not reported
TSD EPA ID:	CAT000613893
TSD County:	Not reported
Waste Category:	Liquids with halogenated organic compounds >= 1,000 Mg./L
Disposal Method:	Transfer Station
Tons:	0.35
Facility County:	San Bernardino

Year:	2005
Gepaid:	CAD981396633
Contact:	JOHN KIM, MANAGER
Telephone:	9098251323
Mailing Name:	Not reported
Mailing Address:	294 N LA CADENA DR
Mailing City,St,Zip:	COLTON, CA 923242926
Gen County:	Not reported
TSD EPA ID:	NVR000076158
TSD County:	Not reported
Waste Category:	Halogenated solvents (chloroforms, methyl chloride, perchloroethylene, etc)
Disposal Method:	Not reported
Tons:	0.04
Facility County:	San Bernardino

Year:	2005
Gepaid:	CAD981396633
Contact:	JOHN KIM, MANAGER
Telephone:	9098251323
Mailing Name:	Not reported
Mailing Address:	294 N LA CADENA DR
Mailing City,St,Zip:	COLTON, CA 923242926
Gen County:	Not reported

Map ID	Site	Database(s)	EPA ID Number

COLTON DRY CLEANERS (Continued) **S113004833**

TSD EPA ID: NVR000076158
TSD County: Not reported
Waste Category: Hydrocarbon solvents (benzene, hexane, Stoddard, Etc.)
Disposal Method: Not reported
Tons: Not reported
Facility County: San Bernardino

Year: 2005
Gepaid: CAD981396633
Contact: JOHN KIM, MANAGER
Telephone: 9098251323
Mailing Name: Not reported
Mailing Address: 294 N LA CADENA DR
Mailing City,St,Zip: COLTON, CA 923242926
Gen County: Not reported
TSD EPA ID: NVR000076158
TSD County: Not reported
Waste Category: Aqueous solution with total organic residues less than 10 percent
Disposal Method: Not reported
Tons: Not reported
Facility County: San Bernardino

Click this hyperlink while viewing on your computer to access
13 additional CA_HAZNET: record(s) in the EDR Site Report.

---

299 **COLTON DRY CLEANERS** **San Bern. Co. Permit** **S103367932**
294 NORTH LA CADENA DRIVE **N/A**
COLTON, CA 92324

San Bern. Co. Permit:
Region: SAN BERNARDINO
Facility ID: FA0002429
Owner: KIM, YOUNG JOO
Permit Number: PT0001399
Permit Category: SPECIAL HANDLER
Facility Status: ACTIVE
Expiration Date: 08/31/2013

Region: SAN BERNARDINO
Facility ID: FA0002429
Owner: KIM, YOUNG JOO
Permit Number: PT0001400
Permit Category: CONDITIONALLY EXEMPT SMALL QUANTITY GENERATOR
Facility Status: ACTIVE
Expiration Date: 08/31/2013

---

299 **ALLSTATE PRINTING** **HAZNET** **S113070248**
250 NORTH LA CADENA **N/A**
COLTON, CA 92324

HAZNET:
Year: 2000
Gepaid: CAL000124491
Contact: MIKE LUNGSTRUM
Telephone: 9098242424
Mailing Name: Not reported

Map ID	Site	Database(s)	EPA ID Number

ALLSTATE PRINTING (Continued) **S113070248**

Mailing Address: 609 AMIGOS DR SUITE 2
Mailing City,St,Zip: REDLANDS, CA 923730000
Gen County: Not reported
TSD EPA ID: CAD093459485
TSD County: Not reported
Waste Category: Photochemicals/photoprocessing waste
Disposal Method: Recycler
Tons: 0.06
Facility County: San Bernardino

Year: 1999
Gepaid: CAL000124491
Contact: ALLSTATE PRINTING
Telephone: 9098242424
Mailing Name: Not reported
Mailing Address: 609 AMIGOS DR SUITE 2
Mailing City,St,Zip: REDLANDS, CA 923730000
Gen County: Not reported
TSD EPA ID: CAT000613976
TSD County: Not reported
Waste Category: Photochemicals/photoprocessing waste
Disposal Method: Transfer Station
Tons: .1875
Facility County: San Bernardino

Year: 1998
Gepaid: CAL000124491
Contact: ALLSTATE PRINTING
Telephone: 9098242424
Mailing Name: Not reported
Mailing Address: 609 AMIGOS DR SUITE 2
Mailing City,St,Zip: REDLANDS, CA 923730000
Gen County: Not reported
TSD EPA ID: CAT000613976
TSD County: Not reported
Waste Category: Photochemicals/photoprocessing waste
Disposal Method: Not reported
Tons: .0625
Facility County: San Bernardino

Year: 1998
Gepaid: CAL000124491
Contact: ALLSTATE PRINTING
Telephone: 9098242424
Mailing Name: Not reported
Mailing Address: 609 AMIGOS DR SUITE 2
Mailing City,St,Zip: REDLANDS, CA 923730000
Gen County: Not reported
TSD EPA ID: CAT000613976
TSD County: Not reported
Waste Category: Photochemicals/photoprocessing waste
Disposal Method: Transfer Station
Tons: .1250
Facility County: San Bernardino

Year: 1997
Gepaid: CAL000124491

Map ID	Site	Database(s)	EPA ID Number

ALLSTATE PRINTING (Continued) **S113070248**

Contact: ALLSTATE PRINTING
Telephone: 9098242424
Mailing Name: Not reported
Mailing Address: 609 AMIGOS DR SUITE 2
Mailing City,St,Zip: REDLANDS, CA 923730000
Gen County: Not reported
TSD EPA ID: CAT000613976
TSD County: Not reported
Waste Category: Photochemicals/photoprocessing waste
Disposal Method: Transfer Station
Tons: .1250
Facility County: San Bernardino

Click this hyperlink while viewing on your computer to access
2 additional CA_HAZNET: record(s) in the EDR Site Report.

---

302 **CENTERPOINT CHURCH** **HAZNET** **S113460635**
408 N 7TH ST **N/A**
COLTON, CA 92324

HAZNET:
Year: 2010
Gepaid: CAC002654135
Contact: DANE AAKER
Telephone: 9099131110
Mailing Name: Not reported
Mailing Address: 170 W F ST
Mailing City,St,Zip: COLTON, CA 923242912
Gen County: Not reported
TSD EPA ID: CAD009007626
TSD County: Not reported
Waste Category: Asbestos containing waste
Disposal Method: Landfill Or Surface Impoundment That Will Be Closed As Landfill(To Include On-Site Treatment And/Or Stabilization)
Tons: 4.8
Facility County: San Bernardino

---

303 **AMERICAN THERMAL GUARD** **RCRA-SQG** **1000360775**
388 N 6TH ST **FINDS** **CAD982503351**
COLTON, CA

RCRA-SQG:
Date form received by agency: 09/01/1996
Facility name: AMERICAN THERMAL GUARD
Facility address: 388 N 6TH ST
COLTON, CA 92324
EPA ID: CAD982503351
Mailing address: N SIXTH ST
COLTON, CA 92324
Contact: Not reported
Contact address: Not reported
Not reported
Contact country: Not reported
Contact telephone: Not reported
Contact email: Not reported
EPA Region: 09

Map ID	Site	Database(s)	EPA ID Number

AMERICAN THERMAL GUARD (Continued) **1000360775**

Classification: Small Small Quantity Generator
Description: Handler: generates more than 100 and less than 1000 kg of hazardous waste during any calendar month and accumulates less than 6000 kg of hazardous waste at any time; or generates 100 kg or less of hazardous waste during any calendar month, and accumulates more than 1000 kg of hazardous waste at any time

Owner/Operator Summary:
Owner/operator name: JOE SMITH
Owner/operator address: NOT REQUIRED
NOT REQUIRED, ME 99999
Owner/operator country: Not reported
Owner/operator telephone: (415) 555-1212
Legal status: Private
Owner/Operator Type: Owner
Owner/Op start date: Not reported
Owner/Op end date: Not reported

Owner/operator name: NOT REQUIRED
Owner/operator address: NOT REQUIRED
NOT REQUIRED, ME 99999
Owner/operator country: Not reported
Owner/operator telephone: (415) 555-1212
Legal status: Private
Owner/Operator Type: Operator
Owner/Op start date: Not reported
Owner/Op end date: Not reported

Handler Activities Summary:
U.S. importer of hazardous waste: No
Mixed waste (haz. and radioactive): No
Recycler of hazardous waste: No
Transporter of hazardous waste: No
Treater, storer or disposer of HW: No
Underground injection activity: No
On-site burner exemption: No
Furnace exemption: No
Used oil fuel burner: No
Used oil processor: No
User oil refiner: No
Used oil fuel marketer to burner: No
Used oil Specification marketer: No
Used oil transfer facility: No
Used oil transporter: No

Violation Status: No violations found

FINDS:

Registry ID: 110002834817

Environmental Interest/Information System
RCRAInfo is a national information system that supports the Resource Conservation and Recovery Act (RCRA) program through the tracking of events and activities related to facilities that generate, transport, and treat, store, or dispose of hazardous waste. RCRAInfo allows RCRA program staff to track the notification, permit, compliance, and

Map ID	Site	Database(s)	EPA ID Number

AMERICAN THERMAL GUARD (Continued) **1000360775**

corrective action activities required under RCRA.

---

306 **COLTON JOINT USD WAREHOUSE** **San Bern. Co. Permit** **S108202874**
1313 W VALLEY BLVD **N/A**
COLTON, CA 92324

San Bern. Co. Permit:
Region: SAN BERNARDINO
Facility ID: FA0005966
Owner: COLTON JOINT USD
Permit Number: PT0004262
Permit Category: HAZARDOUS WASTE GENERATOR - 51-100 EMPLOYEES
Facility Status: ACTIVE
Expiration Date: 05/31/2014

Region: SAN BERNARDINO
Facility ID: FA0005966
Owner: COLTON JOINT USD
Permit Number: PT0004263
Permit Category: HAZMAT HANDLER 51-100 EMPLOYEES (W/GEN PRMT)
Facility Status: ACTIVE
Expiration Date: 05/31/2014

Region: SAN BERNARDINO
Facility ID: FA0005966
Owner: COLTON JOINT USD
Permit Number: PT0023560
Permit Category: UW HANDLER W/ ANOTHER HAZ WASTE GENERATOR FEE
Facility Status: ACTIVE
Expiration Date: 05/31/2014

---

306 **COLTON JOINT UNIFIED SCHOOL DISTRICT** **FTTS** **1009512654**
1313 W VALLEY BLVD **N/A**
COLTON, CA 92324

FTTS INSP:
Inspection Number: 1991102301231 3
Region: 09
Inspection Date: 10/23/91
Inspector: LGARCIA
Violation occurred: Yes
Investigation Type: Section 6 PCB State Conducted
Investigation Reason: Neutral Scheme, State
Legislation Code: TSCA
Facility Function: User

Map ID	Site	Database(s)	EPA ID Number
306	**COLTON JT USD/WAREHOUSE** **1313 W VALLEY BLVD** **COLTON, CA 92324**	**HAZNET**	**S113014645** **N/A**

HAZNET:

Year:	2011
Gepaid:	CAD982331746
Contact:	E LERMA DIR OF MAINT & OPS
Telephone:	9095805000
Mailing Name:	Not reported
Mailing Address:	1313 W VALLEY BLVD
Mailing City,St,Zip:	COLTON, CA 923240000
Gen County:	Not reported
TSD EPA ID:	CAD982444481
TSD County:	Not reported
Waste Category:	Other organic solids
Disposal Method:	Storage, Bulking, And/Or Transfer Off Site--No Treatment/Reovery (H010-H129) Or (H131-H135)
Tons:	0.035
Facility County:	San Bernardino

Year:	2011
Gepaid:	CAD982331746
Contact:	E LERMA DIR OF MAINT & OPS
Telephone:	9095805000
Mailing Name:	Not reported
Mailing Address:	1313 W VALLEY BLVD
Mailing City,St,Zip:	COLTON, CA 923240000
Gen County:	Not reported
TSD EPA ID:	CAD982444481
TSD County:	Not reported
Waste Category:	Other organic solids
Disposal Method:	Storage, Bulking, And/Or Transfer Off Site--No Treatment/Reovery (H010-H129) Or (H131-H135)
Tons:	0.035
Facility County:	San Bernardino

Year:	2011
Gepaid:	CAD982331746
Contact:	E LERMA DIR OF MAINT & OPS
Telephone:	9095805000
Mailing Name:	Not reported
Mailing Address:	1313 W VALLEY BLVD
Mailing City,St,Zip:	COLTON, CA 923240000
Gen County:	Not reported
TSD EPA ID:	TXD055135388
TSD County:	Not reported
Waste Category:	Liquids with halogenated organic compounds >= 1,000 Mg./L
Disposal Method:	Storage, Bulking, And/Or Transfer Off Site--No Treatment/Reovery (H010-H129) Or (H131-H135)
Tons:	0.0155
Facility County:	San Bernardino

Year:	2011
Gepaid:	CAD982331746
Contact:	E LERMA DIR OF MAINT & OPS
Telephone:	9095805000
Mailing Name:	Not reported
Mailing Address:	1313 W VALLEY BLVD

Map ID	Site	Database(s)	EPA ID Number

COLTON JT USD/WAREHOUSE (Continued) **S113014645**

Mailing City,St,Zip: COLTON, CA 923240000
Gen County: Not reported
TSD EPA ID: TXD055135388
TSD County: Not reported
Waste Category: Liquids with halogenated organic compounds >= 1,000 Mg./L
Disposal Method: Storage, Bulking, And/Or Transfer Off Site--No Treatment/Reovery (H010-H129) Or (H131-H135)
Tons: 0.0155
Facility County: San Bernardino

Year: 2010
Gepaid: CAD982331746
Contact: E LERMA DIR OF MAINT & OPS
Telephone: 9095805000
Mailing Name: Not reported
Mailing Address: 1313 W VALLEY BLVD
Mailing City,St,Zip: COLTON, CA 923240000
Gen County: Not reported
TSD EPA ID: AZC950823111
TSD County: Not reported
Waste Category: Asbestos containing waste
Disposal Method: Landfill Or Surface Impoundment That Will Be Closed As Landfill(To Include On-Site Treatment And/Or Stabilization)
Tons: 0.4
Facility County: San Bernardino

Click this hyperlink while viewing on your computer to access
55 additional CA_HAZNET: record(s) in the EDR Site Report.

---

313 **PARKHOUSE TIRE** **HAZNET** **S113084915**
1205 W. VALLEY BLVD. **N/A**
COLTON, CA 92324

HAZNET:
Year: 1999
Gepaid: CAL000159476
Contact: JIM PARKHOUSE
Telephone: 0000000000
Mailing Name: Not reported
Mailing Address: BOX 2430
Mailing City,St,Zip: BELL GARDENS, CA 902012430
Gen County: Not reported
TSD EPA ID: CAT080025711
TSD County: Not reported
Waste Category: Aqueous solution with total organic residues less than 10 percent
Disposal Method: Transfer Station
Tons: .2293
Facility County: San Bernardino

Year: 1998
Gepaid: CAL000159476
Contact: JIM PARKHOUSE
Telephone: 0000000000
Mailing Name: Not reported
Mailing Address: BOX 2430
Mailing City,St,Zip: BELL GARDENS, CA 902012430
Gen County: Not reported
TSD EPA ID: CAT080013352

Map ID	Site	Database(s)	EPA ID Number

PARKHOUSE TIRE (Continued) **S113084915**

TSD County: Not reported
Waste Category: Aqueous solution with total organic residues 10 percent or more
Disposal Method: Recycler
Tons: .2293
Facility County: San Bernardino

Year: 1995
Gepaid: CAL000159476
Contact: JIM PARKHOUSE
Telephone: 0000000000
Mailing Name: Not reported
Mailing Address: BOX 2430
Mailing City,St,Zip: BELL GARDENS, CA 902012430
Gen County: Not reported
TSD EPA ID: CAT080013352
TSD County: Not reported
Waste Category: Oil/water separation sludge
Disposal Method: Recycler
Tons: .4587
Facility County: San Bernardino

---

313 **AT&T MOBILITY COLTON #13829** **San Bern. Co. Permit** **S106718013**
1205 1/2 W VALLEY BLVD **N/A**
COLTON, CA 92324

San Bern. Co. Permit:
Region: SAN BERNARDINO
Facility ID: FA0009029
Owner: NEW CINGULAR WIRELESS PCS, LLC
Permit Number: PT0015897
Permit Category: HAZMAT HANDLER 0-10 EMPLOYEES
Facility Status: ACTIVE
Expiration Date: 08/31/2013

---

323 **SILA RAMACHITA** **HAZNET** **S113778882**
1087 W VALLEY BLVD **N/A**
COLTON, CA 92324

HAZNET:
Year: 2012
Gepaid: CAC002692527
Contact: SILA RAMACHITA
Telephone: 9094330471
Mailing Name: Not reported
Mailing Address: 1087 W VALLEY BLVD
Mailing City,St,Zip: COLTON, CA 92324
Gen County: San Bernardino
TSD EPA ID: AZC950823111
TSD County: 99
Waste Category: Not reported
Disposal Method: Landfill Or Surface Impoundment That Will Be Closed As Landfill(To Include On-Site Treatment And/Or Stabilization)
Tons: 0.4
Facility County: San Bernardino

Map ID	Site	Database(s)	EPA ID Number
323	**KENNETH MICHAEL GARCIA** **1087 W VALLEY BLVD RM 18** **COLTON, CA 92324**	**HAZNET**	**S113182546** **N/A**

HAZNET:

Year:	1997
Gepaid:	CLU970017919
Contact:	Not reported
Telephone:	0000000000
Mailing Name:	Not reported
Mailing Address:	PO BOX 806
Mailing City,St,Zip:	SACRAMENTO, CA 958120806
Gen County:	Not reported
TSD EPA ID:	CAD050806850
TSD County:	Not reported
Waste Category:	Other inorganic solid waste
Disposal Method:	Transfer Station
Tons:	.0100
Facility County:	San Bernardino

Year:	1997
Gepaid:	CLU970017919
Contact:	Not reported
Telephone:	0000000000
Mailing Name:	Not reported
Mailing Address:	PO BOX 806
Mailing City,St,Zip:	SACRAMENTO, CA 958120806
Gen County:	Not reported
TSD EPA ID:	CAD050806850
TSD County:	Not reported
Waste Category:	Liquids with pH <= 2
Disposal Method:	Transfer Station
Tons:	.0075
Facility County:	San Bernardino

Year:	1997
Gepaid:	CLU970017919
Contact:	Not reported
Telephone:	0000000000
Mailing Name:	Not reported
Mailing Address:	PO BOX 806
Mailing City,St,Zip:	SACRAMENTO, CA 958120806
Gen County:	Not reported
TSD EPA ID:	CAD050806850
TSD County:	Not reported
Waste Category:	Off-specification, aged or surplus organics
Disposal Method:	Recycler
Tons:	.0225
Facility County:	San Bernardino

Map ID	Site	Database(s)	EPA ID Number
323	**CIRCLE K STORE #627** **990 VALLEY BLVD** **COLTON, CA**	**RCRA-SQG** **FINDS**	**1000174015** **CAD981679590**

RCRA-SQG:

Date form received by agency:	09/01/1996
Facility name:	CIRCLE K STORE #627
Facility address:	990 VALLEY BLVD COLTON, CA 92324
EPA ID:	CAD981679590
Mailing address:	5811 MANZANITA AVE CARMICHAEL, CA 95608
Contact:	Not reported
Contact address:	Not reported Not reported
Contact country:	Not reported
Contact telephone:	Not reported
Contact email:	Not reported
EPA Region:	09
Classification:	Small Small Quantity Generator
Description:	Handler: generates more than 100 and less than 1000 kg of hazardous waste during any calendar month and accumulates less than 6000 kg of hazardous waste at any time; or generates 100 kg or less of hazardous waste during any calendar month, and accumulates more than 1000 kg of hazardous waste at any time

Owner/Operator Summary:

Owner/operator name:	NOT REQUIRED
Owner/operator address:	NOT REQUIRED NOT REQUIRED, ME 99999
Owner/operator country:	Not reported
Owner/operator telephone:	(415) 555-1212
Legal status:	Private
Owner/Operator Type:	Operator
Owner/Op start date:	Not reported
Owner/Op end date:	Not reported

Owner/operator name:	CIRCLE K CORP
Owner/operator address:	NOT REQUIRED NOT REQUIRED, ME 99999
Owner/operator country:	Not reported
Owner/operator telephone:	(415) 555-1212
Legal status:	Private
Owner/Operator Type:	Owner
Owner/Op start date:	Not reported
Owner/Op end date:	Not reported

Handler Activities Summary:

U.S. importer of hazardous waste:	No
Mixed waste (haz. and radioactive):	No
Recycler of hazardous waste:	No
Transporter of hazardous waste:	No
Treater, storer or disposer of HW:	No
Underground injection activity:	No
On-site burner exemption:	No
Furnace exemption:	No
Used oil fuel burner:	No
Used oil processor:	No

Map ID	Site	Database(s)	EPA ID Number

CIRCLE K STORE #627 (Continued) **1000174015**

User oil refiner: No
Used oil fuel marketer to burner: No
Used oil Specification marketer: No
Used oil transfer facility: No
Used oil transporter: No

Historical Generators:
Date form received by agency: 10/16/1986
Facility name: CIRCLE K STORE #627
Classification: Large Quantity Generator

Violation Status: No violations found

FINDS:

Registry ID: 110002748849

Environmental Interest/Information System
RCRAInfo is a national information system that supports the Resource Conservation and Recovery Act (RCRA) program through the tracking of events and activities related to facilities that generate, transport, and treat, store, or dispose of hazardous waste. RCRAInfo allows RCRA program staff to track the notification, permit, compliance, and corrective action activities required under RCRA.

---

331 **CIRCLE K #627** **SWEEPS UST** **S103956583**
990 VALLEY BLVD **N/A**
COLTON, CA 92324

SWEEPS UST:
Status: Active
Comp Number: 13599
Number: 9
Board Of Equalization: 44-020476
Referral Date: 07-28-92
Action Date: 07-28-92
Created Date: 02-29-88
Tank Status: A
Owner Tank Id: 1
Swrcb Tank Id: 36-000-013599-000001
Actv Date: 07-01-85
Capacity: 9940
Tank Use: M.V. FUEL
Stg: P
Content: LEADED
Number Of Tanks: 2

Status: Active
Comp Number: 13599
Number: 9
Board Of Equalization: 44-020476
Referral Date: 07-28-92
Action Date: 07-28-92
Created Date: 02-29-88
Tank Status: A
Owner Tank Id: 2
Swrcb Tank Id: 36-000-013599-000002

Map ID	Site	Database(s)	EPA ID Number

CIRCLE K #627 (Continued) **S103956583**

Actv Date:	07-01-85
Capacity:	9940
Tank Use:	M.V. FUEL
Stg:	P
Content:	REG UNLEADED
Number Of Tanks:	Not reported

---

338 **ARCO #1569** **LUST** **S103943718**
792 VALLEY **N/A**
COLTON, CA 92324

LUST REG 8:

Region:	8
County:	San Bernardino
Regional Board:	Santa Ana Region
Facility Status:	Case Closed
Case Number:	083600976T
Local Case Num:	90122
Case Type:	Aquifer affected
Substance:	Gasoline
Qty Leaked:	Not reported
Abate Method:	Vapor Extraction
Cross Street:	RANCHO
Enf Type:	Not reported
Funding:	Not reported
How Discovered:	OM
How Stopped:	Not reported
Leak Cause:	Other Cause
Leak Source:	Other Source
Global ID:	T0607100105
How Stopped Date:	5/1/1988
Enter Date:	8/1/1988
Review Date:	5/1/1988
Prelim Assess:	Not reported
Discover Date:	5/1/1988
Enforcement Date:	Not reported
Close Date:	5/11/1994
Workplan:	5/4/1988
Pollution Char:	Not reported
Remed Plan:	Not reported
Remed Action:	Not reported
Monitoring:	Not reported
Enter Date:	8/1/1988
GW Qualifies:	Not reported
Soil Qualifies:	Not reported
Operator:	Not reported
Facility Contact:	Not reported
Interim:	Not reported
Oversite Program:	LUST
Latitude:	34.0684187
Longitude:	-117.3356656
MTBE Date:	Not reported
Max MTBE GW:	Not reported
MTBE Concentration:	0
Max MTBE Soil:	Not reported
MTBE Fuel:	1
MTBE Tested:	Site NOT Tested for MTBE.Includes Unknown and Not Analyzed.
MTBE Class:	*

Map ID	Site	Database(s)	EPA ID Number

ARCO #1569 (Continued) **S103943718**

Staff: VJJ
Staff Initials: LH6
Lead Agency: Local Agency
Local Agency: 36000L
Hydr Basin #: UPPER SANTA ANA VALL
Beneficial: Not reported
Priority: Not reported
Cleanup Fund Id: Not reported
Work Suspended: Not reported
Summary: ANOTHER TANK REMOVAL SHOWED LEAK (08/09/91)

---

338 **ARCO #1569 (FORMER)** **LUST** **S105850454**
792 VALLEY BOULEVARD WEST **N/A**
COLTON, CA 92324

LUST:
Region: STATE
Global Id: T0607135690
Latitude: 34.0685216
Longitude: -117.3355473
Case Type: LUST Cleanup Site
Status: Open - Eligible for Closure
Status Date: 01/03/2013
Lead Agency: SANTA ANA RWQCB (REGION 8)
Case Worker: VJB
Local Agency: SAN BERNARDINO COUNTY
RB Case Number: 083604085T
LOC Case Number: Not reported
File Location: Regional Board
Potential Media Affect: Aquifer used for drinking water supply
Potential Contaminants of Concern: Gasoline
Site History: Not reported

Click here to access the California GeoTracker records for this facility:

Contact:
Global Id: T0607135690
Contact Type: Regional Board Caseworker
Contact Name: VALERIE JAHN-BULL
Organization Name: SANTA ANA RWQCB (REGION 8)
Address: 3737 MAIN STREET, SUITE 500
City: RIVERSIDE
Email: vjahn-bull@waterboards.ca.gov
Phone Number: 9517824903

Global Id: T0607135690
Contact Type: Local Agency Caseworker
Contact Name: CATHERINE RICHARDS
Organization Name: SAN BERNARDINO COUNTY
Address: 620 SOUTH E STREET
City: SAN BERNARDINO
Email: crichards@sbcfire.org
Phone Number: 9093868419

Status History:
Global Id: T0607135690
Status: Open - Case Begin Date
Status Date: 12/20/2001

Map ID	Site	Database(s)	EPA ID Number

ARCO #1569 (FORMER) (Continued) **S105850454**

Global Id: T0607135690
Status: Open - Eligible for Closure
Status Date: 01/03/2013

Global Id: T0607135690
Status: Open - Remediation
Status Date: 08/01/2004

Global Id: T0607135690
Status: Open - Site Assessment
Status Date: 01/10/2002

Global Id: T0607135690
Status: Open - Verification Monitoring
Status Date: 08/30/2012

Regulatory Activities:

Global Id: T0607135690
Action Type: RESPONSE
Date: 03/31/2012
Action: Site Assessment Report

Global Id: T0607135690
Action Type: ENFORCEMENT
Date: 05/25/2012
Action: File review

Global Id: T0607135690
Action Type: ENFORCEMENT
Date: 07/09/2009
Action: Letter - Notice

Global Id: T0607135690
Action Type: ENFORCEMENT
Date: 09/25/2009
Action: Staff Letter

Global Id: T0607135690
Action Type: ENFORCEMENT
Date: 12/22/2011
Action: Technical Correspondence / Assistance / Other

Global Id: T0607135690
Action Type: ENFORCEMENT
Date: 08/06/2010
Action: Letter - Notice

Global Id: T0607135690
Action Type: ENFORCEMENT
Date: 11/02/2010
Action: Notification - Public Notice of ROD/RAP/CAP

Global Id: T0607135690
Action Type: Other
Date: 01/01/1950
Action: Leak Discovery

Map ID	Site	Database(s)	EPA ID Number

ARCO #1569 (FORMER) (Continued) **S105850454**

Global Id:	T0607135690
Action Type:	ENFORCEMENT
Date:	07/24/2012
Action:	Technical Correspondence / Assistance / Other
Global Id:	T0607135690
Action Type:	ENFORCEMENT
Date:	06/06/2012
Action:	Technical Correspondence / Assistance / Other
Global Id:	T0607135690
Action Type:	ENFORCEMENT
Date:	10/24/2012
Action:	File review
Global Id:	T0607135690
Action Type:	Other
Date:	01/01/1950
Action:	Leak Reported
Global Id:	T0607135690
Action Type:	ENFORCEMENT
Date:	07/16/2010
Action:	Staff Letter
Global Id:	T0607135690
Action Type:	ENFORCEMENT
Date:	01/03/2013
Action:	Verbal Enforcement
Global Id:	T0607135690
Action Type:	ENFORCEMENT
Date:	08/02/2011
Action:	Technical Correspondence / Assistance / Other
Global Id:	T0607135690
Action Type:	ENFORCEMENT
Date:	08/04/2011
Action:	Technical Correspondence / Assistance / Other
Global Id:	T0607135690
Action Type:	ENFORCEMENT
Date:	05/30/2013
Action:	File review
Global Id:	T0607135690
Action Type:	RESPONSE
Date:	01/04/2002
Action:	Tank Removal Report / UST Sampling Report
Global Id:	T0607135690
Action Type:	RESPONSE
Date:	10/31/2011
Action:	Remedial Progress Report - Regulator Responded
Global Id:	T0607135690
Action Type:	RESPONSE

Map ID	Site	Database(s)	EPA ID Number

ARCO #1569 (FORMER) (Continued) **S105850454**

Date: 07/19/2011
Action: Verbal Communication - Regulator Responded

Global Id: T0607135690
Action Type: RESPONSE
Date: 08/03/2011
Action: Verbal Communication - Regulator Responded

Global Id: T0607135690
Action Type: REMEDIATION
Date: 01/01/1950
Action: Soil Vapor Extraction (SVE)

Global Id: T0607135690
Action Type: REMEDIATION
Date: 01/01/1950
Action: Soil Vapor Extraction (SVE)

Global Id: T0607135690
Action Type: ENFORCEMENT
Date: 07/19/2011
Action: Technical Correspondence / Assistance / Other

Global Id: T0607135690
Action Type: ENFORCEMENT
Date: 12/26/2001
Action: Site Visit / Inspection / Sampling

Global Id: T0607135690
Action Type: ENFORCEMENT
Date: 09/18/2008
Action: Staff Letter

Global Id: T0607135690
Action Type: ENFORCEMENT
Date: 01/12/2009
Action: Staff Letter

Global Id: T0607135690
Action Type: ENFORCEMENT
Date: 03/23/2011
Action: Referral to Regional Board

Global Id: T0607135690
Action Type: ENFORCEMENT
Date: 03/23/2011
Action: Referral to Regional Board

Global Id: T0607135690
Action Type: Other
Date: 01/01/1950
Action: Leak Stopped

Global Id: T0607135690
Action Type: RESPONSE
Date: 07/24/2012
Action: Verbal Communication - Regulator Responded

Map ID	Site	Database(s)	EPA ID Number

ARCO #1569 (FORMER) (Continued) **S105850454**

Global Id: T0607135690
Action Type: RESPONSE
Date: 08/30/2012
Action: Other Report / Document - Regulator Responded

Global Id: T0607135690
Action Type: RESPONSE
Date: 06/29/2010
Action: Correspondence

LUST REG 8:
Region: 8
County: San Bernardino
Regional Board: Santa Ana Region
Facility Status: Pollution Characterization
Case Number: Not reported
Local Case Num: 2002003
Case Type: Aquifer affected
Substance: Gasoline
Qty Leaked: Not reported
Abate Method: Not reported
Cross Street: RANCHO AVENUE
Enf Type: Not reported
Funding: Not reported
How Discovered: Tank Closure
How Stopped: Close Tank
Leak Cause: UNK
Leak Source: UNK
Global ID: T0607135690
How Stopped Date: 12/20/2001
Enter Date: Not reported
Review Date: Not reported
Prelim Assess: Not reported
Discover Date: 12/20/2001
Enforcement Date: Not reported
Close Date: Not reported
Workplan: Not reported
Pollution Char: 1/10/2002
Remed Plan: Not reported
Remed Action: Not reported
Monitoring: Not reported
Enter Date: Not reported
GW Qualifies: =
Soil Qualifies: =
Operator: Not reported
Facility Contact: Not reported
Interim: Not reported
Oversite Program: LUST
Latitude: 0
Longitude: 0
MTBE Date: 11/12/2002
Max MTBE GW: 2100
MTBE Concentration: 0
Max MTBE Soil: 62000
MTBE Fuel: 1
MTBE Tested: MTBE Detected. Site tested for MTBE & MTBE detected

Map ID	Site	Database(s)	EPA ID Number

ARCO #1569 (FORMER) (Continued) **S105850454**

MTBE Class: *
Staff: VJJ
Staff Initials: LH6
Lead Agency: Local Agency
Local Agency: 36000L
Hydr Basin #: Not reported
Beneficial: Not reported
Priority: Not reported
Cleanup Fund Id: Not reported
Work Suspended: Not reported
Summary: Not reported

---

338 **ARCO PRODUCTS COMPANY** **HAZNET** **S113032140**
792 W VALLEY BLVD **N/A**
COLTON, CA 92324

HAZNET:

Year: 2001
Gepaid: CAL000028463
Contact: CARLOS RODRIGUEZ/ENV COMPL ADM
Telephone: 7146705366
Mailing Name: Not reported
Mailing Address: PO BOX 6038
Mailing City,St,Zip: ARTESIA, CA 907026038
Gen County: Not reported
TSD EPA ID: CAT080013352
TSD County: Not reported
Waste Category: Aqueous solution with total organic residues less than 10 percent
Disposal Method: Recycler
Tons: 0.45
Facility County: San Bernardino

Year: 2001
Gepaid: CAL000028463
Contact: CARLOS RODRIGUEZ/ENV COMPL ADM
Telephone: 7146705366
Mailing Name: Not reported
Mailing Address: PO BOX 6038
Mailing City,St,Zip: ARTESIA, CA 907026038
Gen County: Not reported
TSD EPA ID: CAT080013352
TSD County: Not reported
Waste Category: Waste oil and mixed oil
Disposal Method: Recycler
Tons: 3.33
Facility County: San Bernardino

Year: 2000
Gepaid: CAL000028463
Contact: CARLOS RODRIGUEZ/ENV COMPL ADM
Telephone: 7146705366
Mailing Name: Not reported
Mailing Address: PO BOX 6038
Mailing City,St,Zip: ARTESIA, CA 907026038
Gen County: Not reported
TSD EPA ID: CAT080013352
TSD County: Not reported
Waste Category: Aqueous solution with total organic residues less than 10 percent

Map ID	Site	Database(s)	EPA ID Number

ARCO PRODUCTS COMPANY (Continued) **S113032140**

Disposal Method: Recycler
Tons: 0.7
Facility County: San Bernardino

Year: 1995
Gepaid: CAL000028463
Contact: ATLANTIC RICHFIELD COMPANY
Telephone: 2134860494
Mailing Name: Not reported
Mailing Address: PO BOX 6038
Mailing City,St,Zip: ARTESIA, CA 907026038
Gen County: Not reported
TSD EPA ID: CAT080013352
TSD County: Not reported
Waste Category: Aqueous solution with total organic residues less than 10 percent
Disposal Method: Recycler
Tons: .8339
Facility County: San Bernardino

Year: 1995
Gepaid: CAL000028463
Contact: ATLANTIC RICHFIELD COMPANY
Telephone: 2134860494
Mailing Name: Not reported
Mailing Address: PO BOX 6038
Mailing City,St,Zip: ARTESIA, CA 907026038
Gen County: Not reported
TSD EPA ID: CAD080013352
TSD County: Not reported
Waste Category: Aqueous solution with total organic residues less than 10 percent
Disposal Method: Not reported
Tons: .3127
Facility County: San Bernardino

Click this hyperlink while viewing on your computer to access
1 additional CA_HAZNET: record(s) in the EDR Site Report.

---

338 **ARCO PETROLEUM PROD #1569** **UST** **U003938000**
792 W VALLEY BLVD **N/A**
COLTON, CA 92324

UST:
Facility ID: 85007474
Latitude: 34.0685
Longitude: -117.33541

---

338 **BALTAZAR CERVANTES** **LUST** **U001574639**
792 W VALLEY BLVD **SWEEPS UST** **N/A**
COLTON, CA 92324

LUST:
Region: STATE
Global Id: T0607100105
Latitude: 34.0684805
Longitude: -117.3357057
Case Type: LUST Cleanup Site

Map ID	Site	Database(s)	EPA ID Number

BALTAZAR CERVANTES (Continued) **U001574639**

Status:	Completed - Case Closed
Status Date:	05/11/1994
Lead Agency:	SAN BERNARDINO COUNTY
Case Worker:	LH6
Local Agency:	Not reported
RB Case Number:	083600976T
LOC Case Number:	90122
File Location:	Local Agency
Potential Media Affect:	Aquifer used for drinking water supply
Potential Contaminants of Concern:	Gasoline
Site History:	Not reported

Click here to access the California GeoTracker records for this facility:

Contact:

Global Id:	T0607100105
Contact Type:	Regional Board Caseworker
Contact Name:	VALERIE JAHN-BULL
Organization Name:	SANTA ANA RWQCB (REGION 8)
Address:	3737 MAIN STREET, SUITE 500
City:	RIVERSIDE
Email:	vjahn-bull@waterboards.ca.gov
Phone Number:	9517824903

Status History:

Global Id:	T0607100105
Status:	Completed - Case Closed
Status Date:	05/11/1994
Global Id:	T0607100105
Status:	Open - Case Begin Date
Status Date:	05/01/1988
Global Id:	T0607100105
Status:	Open - Site Assessment
Status Date:	05/01/1988
Global Id:	T0607100105
Status:	Open - Site Assessment
Status Date:	05/04/1988

Regulatory Activities:

Global Id:	T0607100105
Action Type:	Other
Date:	01/01/1950
Action:	Leak Discovery
Global Id:	T0607100105
Action Type:	Other
Date:	01/01/1950
Action:	Leak Reported
Global Id:	T0607100105
Action Type:	Other
Date:	01/01/1950
Action:	Leak Stopped

Map ID	Site	Database(s)	EPA ID Number

BALTAZAR CERVANTES (Continued) **U001574639**

SWEEPS UST:

Status:	Active
Comp Number:	7474
Number:	1
Board Of Equalization:	44-000506
Referral Date:	07-28-92
Action Date:	07-28-92
Created Date:	02-29-88
Tank Status:	A
Owner Tank Id:	1
Swrcb Tank Id:	36-000-007474-000001
Actv Date:	08-03-89
Capacity:	12000
Tank Use:	M.V. FUEL
Stg:	P
Content:	LEADED
Number Of Tanks:	3

Status:	Active
Comp Number:	7474
Number:	1
Board Of Equalization:	44-000506
Referral Date:	07-28-92
Action Date:	07-28-92
Created Date:	02-29-88
Tank Status:	A
Owner Tank Id:	3
Swrcb Tank Id:	36-000-007474-000003
Actv Date:	08-03-89
Capacity:	12000
Tank Use:	M.V. FUEL
Stg:	P
Content:	REG UNLEADED
Number Of Tanks:	Not reported

Status:	Active
Comp Number:	7474
Number:	1
Board Of Equalization:	44-000506
Referral Date:	07-28-92
Action Date:	07-28-92
Created Date:	02-29-88
Tank Status:	A
Owner Tank Id:	4
Swrcb Tank Id:	36-000-007474-000004
Actv Date:	08-03-89
Capacity:	12000
Tank Use:	M.V. FUEL
Stg:	P
Content:	REG UNLEADED
Number Of Tanks:	Not reported

Status:	Not reported
Comp Number:	7474
Number:	Not reported
Board Of Equalization:	44-000506
Referral Date:	Not reported

Map ID	Site	Database(s)	EPA ID Number

BALTAZAR CERVANTES (Continued) **U001574639**

Action Date:	Not reported
Created Date:	Not reported
Tank Status:	Not reported
Owner Tank Id:	Not reported
Swrcb Tank Id:	36-000-007474-000002
Actv Date:	Not reported
Capacity:	10000
Tank Use:	M.V. FUEL
Stg:	PRODUCT
Content:	LEADED
Number Of Tanks:	1

---

338 **COLTON UNIFIED SCHOOL DISTRICT** **LUST** **S104160684**
777 VALLEY BLVD **N/A**
COLTON, CA 92324

LUST REG 8:

Region:	8
County:	San Bernardino
Regional Board:	Santa Ana Region
Facility Status:	Case Closed
Case Number:	083602538T
Local Case Num:	94047
Case Type:	Soil only
Substance:	Diesel
Qty Leaked:	Not reported
Abate Method:	Not reported
Cross Street:	THIRD STREET
Enf Type:	CLOS
Funding:	Not reported
How Discovered:	Tank Closure
How Stopped:	Not reported
Leak Cause:	UNK
Leak Source:	UNK
Global ID:	T0607100346
How Stopped Date:	8/2/1994
Enter Date:	11/18/1994
Review Date:	8/12/1994
Prelim Assess:	2/5/1996
Discover Date:	8/2/1994
Enforcement Date:	Not reported
Close Date:	7/3/1997
Workplan:	Not reported
Pollution Char:	11/10/1994
Remed Plan:	2/5/1996
Remed Action:	2/5/1996
Monitoring:	Not reported
Enter Date:	11/18/1994
GW Qualifies:	Not reported
Soil Qualifies:	Not reported
Operator:	Not reported
Facility Contact:	Not reported
Interim:	Not reported
Oversite Program:	LUST
Latitude:	34.0685467
Longitude:	-117.3348186
MTBE Date:	Not reported
Max MTBE GW:	Not reported

Map ID	Site	Database(s)	EPA ID Number

COLTON UNIFIED SCHOOL DISTRICT (Continued) **S104160684**

MTBE Concentration: 1
Max MTBE Soil: Not reported
MTBE Fuel: 0
MTBE Tested: MTBE Detected. Site tested for MTBE & MTBE detected
MTBE Class: *
Staff: VJJ
Staff Initials: JC3
Lead Agency: Local Agency
Local Agency: 36000L
Hydr Basin #: UPPER SANTA ANA VALL
Beneficial: Not reported
Priority: Not reported
Cleanup Fund Id: Not reported
Work Suspended: Not reported
Summary: BIOVENTING

---

338 **COLTON JOINT USD/COLTON HIGH SCHOOL** **HAZNET** **S113014613**
777 W VALLEY BLVD **N/A**
COLTON, CA 92324

HAZNET:
Year: 2012
Gepaid: CAD982331209
Contact: ENRIQUE LERMA DIR MAINT & OPTNS
Telephone: 9095805000
Mailing Name: Not reported
Mailing Address: 1313 W VALLEY BLVD
Mailing City,St,Zip: COLTON, CA 923240000
Gen County: San Bernardino
TSD EPA ID: AZ0000337360
TSD County: 99
Waste Category: Not reported
Disposal Method: Metals Recovery Including Retoring,Smelting,Chemicals,Ect
Tons: 0.025
Facility County: San Bernardino

Year: 2012
Gepaid: CAD982331209
Contact: ENRIQUE LERMA DIR MAINT & OPTNS
Telephone: 9095805000
Mailing Name: Not reported
Mailing Address: 1313 W VALLEY BLVD
Mailing City,St,Zip: COLTON, CA 923240000
Gen County: San Bernardino
TSD EPA ID: AZR000506980
TSD County: 99
Waste Category: Not reported
Disposal Method: Not reported
Tons: Not reported
Facility County: San Bernardino

Year: 2012
Gepaid: CAD982331209
Contact: ENRIQUE LERMA DIR MAINT & OPTNS
Telephone: 9095805000
Mailing Name: Not reported
Mailing Address: 1313 W VALLEY BLVD
Mailing City,St,Zip: COLTON, CA 923240000

Map ID	Site	Database(s)	EPA ID Number

COLTON JOINT USD/COLTON HIGH SCHOOL (Continued) **S113014613**

Gen County: San Bernardino
TSD EPA ID: AZR000506980
TSD County: 99
Waste Category: Not reported
Disposal Method: Not reported
Tons: Not reported
Facility County: San Bernardino

Year: 2012
Gepaid: CAD982331209
Contact: ENRIQUE LERMA DIR MAINT & OPTNS
Telephone: 9095805000
Mailing Name: Not reported
Mailing Address: 1313 W VALLEY BLVD
Mailing City,St,Zip: COLTON, CA 923240000
Gen County: San Bernardino
TSD EPA ID: AZ0000337360
TSD County: 99
Waste Category: Not reported
Disposal Method: Metals Recovery Including Retoring,Smelting,Chemicals,Ect
Tons: 0.025
Facility County: San Bernardino

Year: 2011
Gepaid: CAD982331209
Contact: ENRIQUE LERMA DIR MAINT & OPTNS
Telephone: 9095805000
Mailing Name: Not reported
Mailing Address: 1313 W VALLEY BLVD
Mailing City,St,Zip: COLTON, CA 923240000
Gen County: Not reported
TSD EPA ID: CAD982444481
TSD County: Not reported
Waste Category: Unspecified oil-containing waste
Disposal Method: Storage, Bulking, And/Or Transfer Off Site--No Treatment/Reovery (H010-H129) Or (H131-H135)
Tons: 0.22935
Facility County: San Bernardino

Click this hyperlink while viewing on your computer to access
93 additional CA_HAZNET: record(s) in the EDR Site Report.

---

338 **COLTON HIGH SCHOOL ROP** **HAZNET** **S113116231**
777 W VALLEY BLVD **N/A**
COLTON, CA 92324

HAZNET:
Year: 2011
Gepaid: CAL000235914
Contact: MARIA CUTZ
Telephone: 9097933115
Mailing Name: Not reported
Mailing Address: PO BOX 8640
Mailing City,St,Zip: REDLANDS, CA 923750000
Gen County: Not reported
TSD EPA ID: CAT000613893
TSD County: Not reported
Waste Category: Unspecified solvent mixture

Map ID	Site	Database(s)	EPA ID Number

COLTON HIGH SCHOOL ROP (Continued) **S113116231**

Disposal Method: Storage, Bulking, And/Or Transfer Off Site--No Treatment/Reovery (H010-H129) Or (H131-H135)
Tons: 0.055
Facility County: San Bernardino

Year: 2010
Gepaid: CAL000235914
Contact: MARIA CUTZ
Telephone: 9097933115
Mailing Name: Not reported
Mailing Address: PO BOX 8640
Mailing City,St,Zip: REDLANDS, CA 923750000
Gen County: Not reported
TSD EPA ID: CAD982444481
TSD County: Not reported
Waste Category: Unspecified organic liquid mixture
Disposal Method: Other Treatment
Tons: 0.187
Facility County: San Bernardino

Year: 2008
Gepaid: CAL000235914
Contact: MARIA CUTZ
Telephone: 9097933115
Mailing Name: Not reported
Mailing Address: PO BOX 8640
Mailing City,St,Zip: REDLANDS, CA 923750000
Gen County: Not reported
TSD EPA ID: CAT000613893
TSD County: Not reported
Waste Category: Not reported
Disposal Method: Storage, Bulking, And/Or Transfer Off Site--No Treatment/Reovery (H010-H129) Or (H131-H135)
Tons: 0.02085
Facility County: San Bernardino

Year: 2007
Gepaid: CAL000235914
Contact: MARIA CUTZ
Telephone: 9097933115
Mailing Name: Not reported
Mailing Address: PO BOX 8640
Mailing City,St,Zip: REDLANDS, CA 923750000
Gen County: Not reported
TSD EPA ID: CAD981402522
TSD County: Not reported
Waste Category: Not reported
Disposal Method: Metals Recovery Including Retoring,Smelting,Chemicals,Ect
Tons: 0.04
Facility County: San Bernardino

Year: 2006
Gepaid: CAL000235914
Contact: MARIA CUTZ
Telephone: 9097933115
Mailing Name: Not reported
Mailing Address: PO BOX 8640

Map ID	Site	Database(s)	EPA ID Number

COLTON HIGH SCHOOL ROP (Continued) **S113116231**

Mailing City,St,Zip: REDLANDS, CA 923750000
Gen County: Not reported
TSD EPA ID: CAD981429673
TSD County: Not reported
Waste Category: Photochemicals/photoprocessing waste
Disposal Method: Recycler
Tons: 0.02
Facility County: San Bernardino

Click this hyperlink while viewing on your computer to access
2 additional CA_HAZNET: record(s) in the EDR Site Report.

---

338 **SC-COLTON USD/TRANS** **UST** **U003785146**
777 W VALLEY BLVD **N/A**
COLTON, CA 92324

UST:
Facility ID: 89019190
Latitude: 34.0685
Longitude: -117.3352

---

338 **COLTON HIGH SCHOOL (BUS GARAGE** **SWEEPS UST** **U001574655**
777 W VALLEY BLVD **N/A**
COLTON, CA 92324

SWEEPS UST:
Status: Active
Comp Number: 61053
Number: 4
Board Of Equalization: 44-021311
Referral Date: 08-28-91
Action Date: 08-28-91
Created Date: 02-29-88
Tank Status: A
Owner Tank Id: 1
Swrcb Tank Id: 36-000-061053-000001
Actv Date: 07-07-88
Capacity: 6000
Tank Use: M.V. FUEL
Stg: P
Content: REG UNLEADED
Number Of Tanks: 4

Status: Active
Comp Number: 61053
Number: 4
Board Of Equalization: 44-021311
Referral Date: 08-28-91
Action Date: 08-28-91
Created Date: 02-29-88
Tank Status: A
Owner Tank Id: 2
Swrcb Tank Id: 36-000-061053-000002
Actv Date: 07-07-88
Capacity: 10000
Tank Use: M.V. FUEL

Map ID	Site	Database(s)	EPA ID Number

COLTON HIGH SCHOOL (BUS GARAGE (Continued) **U001574655**

Stg:	P
Content:	REG UNLEADED
Number Of Tanks:	Not reported
Status:	Active
Comp Number:	61053
Number:	4
Board Of Equalization:	44-021311
Referral Date:	08-28-91
Action Date:	08-28-91
Created Date:	02-29-88
Tank Status:	A
Owner Tank Id:	3
Swrcb Tank Id:	36-000-061053-000003
Actv Date:	07-07-88
Capacity:	10000
Tank Use:	M.V. FUEL
Stg:	P
Content:	DIESEL
Number Of Tanks:	Not reported
Status:	Active
Comp Number:	61053
Number:	4
Board Of Equalization:	44-021311
Referral Date:	08-28-91
Action Date:	08-28-91
Created Date:	02-29-88
Tank Status:	A
Owner Tank Id:	4
Swrcb Tank Id:	36-000-061053-000004
Actv Date:	07-07-88
Capacity:	550
Tank Use:	OIL
Stg:	W
Content:	WASTE OIL
Number Of Tanks:	Not reported

---

338 **COLTON UNIFIED SCHOOL DISTRICT** **LUST** **S102038874**
777 W VALLEY BLVD **San Bern. Co. Permit** **N/A**
COLTON, CA 92324

LUST:

Region:	STATE
Global Id:	T0607100346
Latitude:	34.0685483
Longitude:	-117.3351811
Case Type:	LUST Cleanup Site
Status:	Completed - Case Closed
Status Date:	07/03/1997
Lead Agency:	SAN BERNARDINO COUNTY
Case Worker:	JC
Local Agency:	SAN BERNARDINO COUNTY
RB Case Number:	083602538T
LOC Case Number:	94047
File Location:	Local Agency
Potential Media Affect:	Soil
Potential Contaminants of Concern:	Diesel

Map ID	Site	Database(s)	EPA ID Number

COLTON UNIFIED SCHOOL DISTRICT (Continued) **S102038874**

Site History: Not reported

Click here to access the California GeoTracker records for this facility:

Contact:

Global Id:	T0607100346
Contact Type:	Local Agency Caseworker
Contact Name:	JACKSON CRUTSINGER
Organization Name:	SAN BERNARDINO COUNTY
Address:	620 SOUTH E STREET
City:	SAN BERNARDINO
Email:	jcrutsinger@sbcfire.org
Phone Number:	Not reported

Global Id:	T0607100346
Contact Type:	Regional Board Caseworker
Contact Name:	VALERIE JAHN-BULL
Organization Name:	SANTA ANA RWQCB (REGION 8)
Address:	3737 MAIN STREET, SUITE 500
City:	RIVERSIDE
Email:	vjahn-bull@waterboards.ca.gov
Phone Number:	9517824903

Status History:

Global Id:	T0607100346
Status:	Completed - Case Closed
Status Date:	07/03/1997

Global Id:	T0607100346
Status:	Open - Case Begin Date
Status Date:	08/02/1994

Global Id:	T0607100346
Status:	Open - Remediation
Status Date:	03/10/1995

Global Id:	T0607100346
Status:	Open - Remediation
Status Date:	06/28/1995

Global Id:	T0607100346
Status:	Open - Remediation
Status Date:	02/05/1996

Global Id:	T0607100346
Status:	Open - Site Assessment
Status Date:	08/12/1994

Global Id:	T0607100346
Status:	Open - Site Assessment
Status Date:	11/10/1994

Global Id:	T0607100346
Status:	Open - Site Assessment
Status Date:	02/05/1996

Map ID	Site	Database(s)	EPA ID Number

COLTON UNIFIED SCHOOL DISTRICT (Continued) **S102038874**

Regulatory Activities:

Global Id:	T0607100346
Action Type:	RESPONSE
Date:	02/05/1996
Action:	Remedial Progress Report
Global Id:	T0607100346
Action Type:	REMEDIATION
Date:	01/01/1950
Action:	Other (Use Description Field)
Global Id:	T0607100346
Action Type:	Other
Date:	01/01/1950
Action:	Leak Discovery
Global Id:	T0607100346
Action Type:	RESPONSE
Date:	02/05/1996
Action:	Preliminary Site Assessment Report
Global Id:	T0607100346
Action Type:	Other
Date:	01/01/1950
Action:	Leak Reported
Global Id:	T0607100346
Action Type:	RESPONSE
Date:	02/05/1996
Action:	CAP/RAP - Final Remediation / Design Plan
Global Id:	T0607100346
Action Type:	RESPONSE
Date:	08/18/1994
Action:	Unauthorized Release Form
Global Id:	T0607100346
Action Type:	ENFORCEMENT
Date:	07/03/1997
Action:	Closure/No Further Action Letter
Global Id:	T0607100346
Action Type:	ENFORCEMENT
Date:	08/16/1994
Action:	Notice of Responsibility
Global Id:	T0607100346
Action Type:	ENFORCEMENT
Date:	05/27/1997
Action:	Technical Correspondence / Assistance / Other
Global Id:	T0607100346
Action Type:	ENFORCEMENT
Date:	02/05/1996
Action:	* No Action
Global Id:	T0607100346

Map ID	Site	Database(s)	EPA ID Number

COLTON UNIFIED SCHOOL DISTRICT (Continued) **S102038874**

Action Type: Other
Date: 01/01/1950
Action: Leak Stopped

San Bern. Co. Permit:
Region: SAN BERNARDINO
Facility ID: FA0005965
Owner: COLTON JOINT USD
Permit Number: PT0002892
Permit Category: HAZARDOUS WASTE GENERATOR - 0-10 EMPLOYEES
Facility Status: ACTIVE
Expiration Date: 05/31/2014

Region: SAN BERNARDINO
Facility ID: FA0005965
Owner: COLTON JOINT USD
Permit Number: PT0002893
Permit Category: HAZMAT HANDLER 0-10 EMPLOYEES (W/GEN PRMT)
Facility Status: ACTIVE
Expiration Date: 05/31/2014

Region: SAN BERNARDINO
Facility ID: FA0005965
Owner: COLTON JOINT USD
Permit Number: PT0023832
Permit Category: UW HANDLER W/ ANOTHER HAZ WASTE GENERATOR FEE
Facility Status: ACTIVE
Expiration Date: 05/31/2014

---

338 **COLTON JT USD/TRANSPORTATION** **HAZNET** **S113014649**
777 W VALLEY **N/A**
COLTON, CA 92324

HAZNET:
Year: 2012
Gepaid: CAD982331803
Contact: E LERMA, DIR. OF MAINT. OPER.
Telephone: 9095805000
Mailing Name: Not reported
Mailing Address: 1313 W VALLEY BLVD
Mailing City,St,Zip: COLTON, CA 923240000
Gen County: San Bernardino
TSD EPA ID: CAD982444481
TSD County: San Bernardino
Waste Category: Not reported
Disposal Method: Storage, Bulking, And/Or Transfer Off Site--No Treatment/Reovery (H010-H129) Or (H131-H135)
Tons: 2.09
Facility County: San Bernardino

Year: 2012
Gepaid: CAD982331803
Contact: E LERMA, DIR. OF MAINT. OPER.
Telephone: 9095805000
Mailing Name: Not reported
Mailing Address: 1313 W VALLEY BLVD

Map ID	Site	Database(s)	EPA ID Number

COLTON JT USD/TRANSPORTATION (Continued) **S113014649**

Mailing City,St,Zip: COLTON, CA 923240000
Gen County: San Bernardino
TSD EPA ID: CAD982444481
TSD County: San Bernardino
Waste Category: Not reported
Disposal Method: Storage, Bulking, And/Or Transfer Off Site--No Treatment/Reovery (H010-H129) Or (H131-H135)
Tons: 2.09
Facility County: San Bernardino

Year: 2011
Gepaid: CAD982331803
Contact: E LERMA, DIR. OF MAINT. OPER.
Telephone: 9095805000
Mailing Name: Not reported
Mailing Address: 1313 W VALLEY BLVD
Mailing City,St,Zip: COLTON, CA 923240000
Gen County: Not reported
TSD EPA ID: CAD982444481
TSD County: Not reported
Waste Category: Waste oil and mixed oil
Disposal Method: Storage, Bulking, And/Or Transfer Off Site--No Treatment/Reovery (H010-H129) Or (H131-H135)
Tons: 3.724
Facility County: San Bernardino

Year: 2011
Gepaid: CAD982331803
Contact: E LERMA, DIR. OF MAINT. OPER.
Telephone: 9095805000
Mailing Name: Not reported
Mailing Address: 1313 W VALLEY BLVD
Mailing City,St,Zip: COLTON, CA 923240000
Gen County: Not reported
TSD EPA ID: CAD982444481
TSD County: Not reported
Waste Category: Waste oil and mixed oil
Disposal Method: Storage, Bulking, And/Or Transfer Off Site--No Treatment/Reovery (H010-H129) Or (H131-H135)
Tons: 3.724
Facility County: San Bernardino

Year: 2011
Gepaid: CAD982331803
Contact: E LERMA, DIR. OF MAINT. OPER.
Telephone: 9095805000
Mailing Name: Not reported
Mailing Address: 1313 W VALLEY BLVD
Mailing City,St,Zip: COLTON, CA 923240000
Gen County: Not reported
TSD EPA ID: CAD982444481
TSD County: Not reported
Waste Category: Unspecified oil-containing waste
Disposal Method: Storage, Bulking, And/Or Transfer Off Site--No Treatment/Reovery (H010-H129) Or (H131-H135)
Tons: 0.2085
Facility County: San Bernardino

Map ID	Site	Database(s)	EPA ID Number

COLTON JT USD/TRANSPORTATION (Continued) **S113014649**

Click this hyperlink while viewing on your computer to access
109 additional CA_HAZNET: record(s) in the EDR Site Report.

---

338 **COLTON HIGH SCHOOL** **HAZNET** **S112895619**
777 W VALLEY BLVD **N/A**
COLTON, CA 92324

HAZNET:

Year:	2000
Gepaid:	CAC001491952
Contact:	ADRIAN CHEVEZ/DIRECTOR M & O
Telephone:	9098764169
Mailing Name:	Not reported
Mailing Address:	1212 VALENCIA DR
Mailing City,St,Zip:	COLTON, CA 923240000
Gen County:	Not reported
TSD EPA ID:	CAD008302903
TSD County:	Not reported
Waste Category:	Waste oil and mixed oil
Disposal Method:	Recycler
Tons:	0.14
Facility County:	San Bernardino

Year:	1999
Gepaid:	CAC001491952
Contact:	COLTON JOINT USD
Telephone:	9098764169
Mailing Name:	Not reported
Mailing Address:	1212 VALENCIA DR
Mailing City,St,Zip:	COLTON, CA 923240000
Gen County:	Not reported
TSD EPA ID:	CAD028409019
TSD County:	Not reported
Waste Category:	Laboratory waste chemicals
Disposal Method:	Transfer Station
Tons:	.0150
Facility County:	San Bernardino

Year:	1999
Gepaid:	CAC001491952
Contact:	COLTON JOINT USD
Telephone:	9098764169
Mailing Name:	Not reported
Mailing Address:	1212 VALENCIA DR
Mailing City,St,Zip:	COLTON, CA 923240000
Gen County:	Not reported
TSD EPA ID:	HFHQ38000493
TSD County:	Not reported
Waste Category:	Off-specification, aged or surplus organics
Disposal Method:	Not reported
Tons:	.0002
Facility County:	San Bernardino

Year:	1999
Gepaid:	CAC001491952
Contact:	COLTON JOINT USD
Telephone:	9098764169
Mailing Name:	Not reported

Map ID	Site	Database(s)	EPA ID Number

COLTON HIGH SCHOOL (Continued) **S112895619**

Mailing Address: 1212 VALENCIA DR
Mailing City,St,Zip: COLTON, CA 923240000
Gen County: Not reported
TSD EPA ID: CAD000088252
TSD County: Not reported
Waste Category: Laboratory waste chemicals
Disposal Method: Transfer Station
Tons: .8835
Facility County: San Bernardino

---

340 **DEL TACO #200** **San Bern. Co. Permit** **S109849268**
834 W VALLEY BLVD **N/A**
COLTON, CA 92324

San Bern. Co. Permit:
Region: SAN BERNARDINO
Facility ID: FA0012545
Owner: DEL TACO INC
Permit Number: PT0021946
Permit Category: BULK CO2 AT RETAIL FOOD FACILITIES
Facility Status: INACTIVE
Expiration Date: 05/31/2010

---

343 **ENVIRONMENTAL PROJECT SERVICES INC** **HAZNET** **S113459743**
364 W H ST **N/A**
COLTON, CA 92324

HAZNET:
Year: 2010
Gepaid: CAC002652644
Contact: JIM DIPPELL
Telephone: 9095031975
Mailing Name: Not reported
Mailing Address: PO BOX 150
Mailing City,St,Zip: COLTON, CA 923240150
Gen County: Not reported
TSD EPA ID: CAT080013352
TSD County: Not reported
Waste Category: Tank bottom waste
Disposal Method: Other Recovery Of Reclamation For Reuse Including Acid Regeneration, Organics Recovery Ect
Tons: 1.0425
Facility County: San Bernardino

---

343 **PRESSTEEL** **SWEEPS UST** **U001574670**
345 W H ST **N/A**
COLTON, CA 92324

SWEEPS UST:
Status: Active
Comp Number: 9097
Number: 9
Board Of Equalization: 44-019894
Referral Date: 03-24-92
Action Date: 03-24-92

Map ID	Site	Database(s)	EPA ID Number

PRESSTEEL (Continued) **U001574670**

Created Date:	02-29-88
Tank Status:	A
Owner Tank Id:	1
Swrcb Tank Id:	36-000-009097-000001
Actv Date:	07-01-85
Capacity:	1000
Tank Use:	M.V. FUEL
Stg:	P
Content:	REG UNLEADED
Number Of Tanks:	2
Status:	Active
Comp Number:	9097
Number:	9
Board Of Equalization:	44-019894
Referral Date:	03-24-92
Action Date:	03-24-92
Created Date:	02-29-88
Tank Status:	A
Owner Tank Id:	2
Swrcb Tank Id:	36-000-009097-000002
Actv Date:	07-01-85
Capacity:	10000
Tank Use:	M.V. FUEL
Stg:	P
Content:	LEADED
Number Of Tanks:	Not reported

---

343 **MCMAHONS RV** **HAZNET** **S113146774**
345 W H ST **N/A**
COLTON, CA 92324

HAZNET:

Year:	2008
Gepaid:	CAL000317620
Contact:	MARTIN GRANADO
Telephone:	7143422691
Mailing Name:	Not reported
Mailing Address:	345 W H ST
Mailing City,St,Zip:	COLTON, CA 923242224
Gen County:	Not reported
TSD EPA ID:	CAD008252405
TSD County:	Not reported
Waste Category:	Unspecified solvent mixture
Disposal Method:	Fuel Blending Prior To Energy Recovery At Another Site
Tons:	0.108
Facility County:	San Bernardino

Map ID	Site	Database(s)	EPA ID Number

344 **SQUIRES LUMBER CO** **San Bern. Co. Permit** **S109459226**
370 N 9TH ST **N/A**
COLTON, CA 92324

San Bern. Co. Permit:
Region: SAN BERNARDINO
Facility ID: FA0013605
Owner: PAXSON, STAN
Permit Number: PT0023862
Permit Category: SPECIAL HANDLER
Facility Status: ACTIVE
Expiration Date: 11/30/2013

Region: SAN BERNARDINO
Facility ID: FA0013605
Owner: PAXSON, STAN
Permit Number: PT0023863
Permit Category: SPECIAL GENERATOR
Facility Status: ACTIVE
Expiration Date: 11/30/2013

---

347 **JEFF'S AUTO REPAIR** **San Bern. Co. Permit** **S108937512**
291 W H ST **N/A**
COLTON, CA 92324

San Bern. Co. Permit:
Region: SAN BERNARDINO
Facility ID: FA0011263
Owner: RODRIGUEZ, CHRIS
Permit Number: PT0019438
Permit Category: SPECIAL HANDLER
Facility Status: ACTIVE
Expiration Date: 10/31/2011

Region: SAN BERNARDINO
Facility ID: FA0011263
Owner: RODRIGUEZ, CHRIS
Permit Number: PT0019439
Permit Category: SPECIAL GENERATOR
Facility Status: ACTIVE
Expiration Date: 10/31/2011

---

351 **CHUCKRIT S. KON, DDS, INC.** **HAZNET** **S113154831**
191 W H ST **N/A**
COLTON, CA 92324

HAZNET:
Year: 2012
Gepaid: CAL000338797
Contact: DR CHUCK KON/PRES
Telephone: 9098257732
Mailing Name: Not reported
Mailing Address: 191 W H ST
Mailing City,St,Zip: COLTON, CA 923240000
Gen County: San Bernardino
TSD EPA ID: CAD008364432
TSD County: Los Angeles
Waste Category: Not reported

Map ID	Site	Database(s)	EPA ID Number

CHUCKRIT S. KON, DDS, INC. (Continued) **S113154831**

Disposal Method: Storage, Bulking, And/Or Transfer Off Site--No Treatment/Reovery (H010-H129) Or (H131-H135)
Tons: 0.0378
Facility County: San Bernardino

Year: 2011
Gepaid: CAL000338797
Contact: DR CHUCK KON/PRES
Telephone: 9098257732
Mailing Name: Not reported
Mailing Address: 191 W H ST
Mailing City,St,Zip: COLTON, CA 92324
Gen County: Not reported
TSD EPA ID: CAD008364432
TSD County: Not reported
Waste Category: Unspecified aqueous solution
Disposal Method: Storage, Bulking, And/Or Transfer Off Site--No Treatment/Reovery (H010-H129) Or (H131-H135)
Tons: 0.0462
Facility County: San Bernardino

Year: 2010
Gepaid: CAL000338797
Contact: DR CHUCK KON/PRES
Telephone: 9098257732
Mailing Name: Not reported
Mailing Address: 191 W H ST
Mailing City,St,Zip: COLTON, CA 923240000
Gen County: Not reported
TSD EPA ID: CAD008364432
TSD County: Not reported
Waste Category: Unspecified aqueous solution
Disposal Method: Storage, Bulking, And/Or Transfer Off Site--No Treatment/Reovery (H010-H129) Or (H131-H135)
Tons: 0.0336
Facility County: San Bernardino

Year: 2009
Gepaid: CAL000338797
Contact: DR CHUCK KON
Telephone: 9098257732
Mailing Name: Not reported
Mailing Address: 191 W H ST
Mailing City,St,Zip: COLTON, CA 92324
Gen County: Not reported
TSD EPA ID: CAD008364432
TSD County: Not reported
Waste Category: Unspecified aqueous solution
Disposal Method: Storage, Bulking, And/Or Transfer Off Site--No Treatment/Reovery (H010-H129) Or (H131-H135)
Tons: 0.042
Facility County: San Bernardino

Map ID	Site	Database(s)	EPA ID Number
351	**US POSTAL SERVICE** **265 N 7TH ST** **COLTON, CA 92324**	**HAZNET**	**S112941508** **N/A**

HAZNET:

Year:	2004
Gepaid:	CAC002583874
Contact:	MARK MARZEC/MGR FIELD MAINT
Telephone:	9093354450
Mailing Name:	Not reported
Mailing Address:	265 N 7TH ST
Mailing City,St,Zip:	COLTON, CA 92324
Gen County:	Not reported
TSD EPA ID:	AZ0000337360
TSD County:	Not reported
Waste Category:	Polychlorinated biphenyls and material containing PCBs
Disposal Method:	Recycler
Tons:	0.65
Facility County:	San Bernardino

Map ID	Site	Database(s)	EPA ID Number
355	**9900 PEPPER ST** **COLTON, CA**	**CHMIRS**	**S109041249** **N/A**

CHMIRS:

OES Incident Number:	06-1783	
OES notification:	03/26/2006	
OES Date:	Not reported	
OES Time:	Not reported	
Incident Date:	Not reported	
Date Completed:	**Not reported**	
Property Use:	Not reported	
Agency Id Number:	Not reported	
Agency Incident Number:	Not reported	
Time Notified:	Not reported	
Time Completed:	Not reported	
Surrounding Area:	Not reported	
Estimated Temperature:	Not reported	
Property Management:	Not reported	
Special Studies 1:	Not reported	
Special Studies 2:	Not reported	
Special Studies 3:	Not reported	
Special Studies 4:	Not reported	
Special Studies 5:	Not reported	
Special Studies 6:	Not reported	
More Than Two Substances Involved?:		Not reported
Resp Agncy Personel # Of Decontaminated:		Not reported
Responding Agency Personel # Of Injuries:		Not reported
Responding Agency Personel # Of Fatalities:		Not reported
Others Number Of Decontaminated:		Not reported
Others Number Of Injuries:		Not reported
Others Number Of Fatalities:		Not reported
Vehicle Make/year:	Not reported	
Vehicle License Number:	Not reported	
Vehicle State:	Not reported	
Vehicle Id Number:	Not reported	
CA/DOT/PUC/ICC Number:	Not reported	
Company Name:	Not reported	
Reporting Officer Name/ID:	Not reported	
Report Date:	Not reported	

Map ID	Site	Database(s)	EPA ID Number

(Continued) **S109041249**

Comments:	Not reported
Facility Telephone:	Not reported
Waterway Involved:	Not reported
Waterway:	Not reported
Spill Site:	Not reported
Cleanup By:	Unknown
Containment:	Not reported
What Happened:	Not reported
Type:	Not reported
Measure:	Not reported
Other:	Not reported
Date/Time:	Not reported
Year:	2006
Agency:	UPRR
Incident Date:	3/26/2006 12:00:00 AM
Admin Agency:	San Bernardino County Health Department
Amount:	Not reported
Contained:	Unknown
Site Type:	Rail Road
E Date:	Not reported
Substance:	Train Derailment
Quantity Released:	Not reported
BBLS:	0
Cups:	0
CUFT:	0
Gallons:	0.000000
Grams:	0
Pounds:	0
Liters:	0
Ounces:	0
Pints:	0
Quarts:	0
Sheen:	0
Tons:	0
Unknown:	0
Evacuations:	0
Number of Injuries:	0
Number of Fatalities:	0
Description:	Per caller, cause of the derailment is unknown. 2 cars derailed containing liquid petroleum gas. No release.

---

355 **SOUTHERN CALIF. BISHOPS CENTRA** **SWEEPS UST** **U001574701**
9908 PEPPER AVE **N/A**
COLTON, CA 92324

SWEEPS UST:

Status:	Active
Comp Number:	67062
Number:	9
Board Of Equalization:	44-021460
Referral Date:	08-28-91
Action Date:	08-28-91
Created Date:	02-29-88
Tank Status:	A
Owner Tank Id:	6D2
Swrcb Tank Id:	36-000-067062-000003
Actv Date:	06-28-88
Capacity:	6000

Map ID	Site	Database(s)	EPA ID Number

SOUTHERN CALIF. BISHOPS CENTRA (Continued) **U001574701**

Tank Use: M.V. FUEL
Stg: P
Content: DIESEL
Number Of Tanks: 1

---

358 **STEVEN K LEE CHIROPRACTIC INC** **HAZNET** **S113076146**
556 WEST VALLEY BLVD **N/A**
COLTON, CA 92324

HAZNET:

Year: 2011
Gepaid: CAL000139265
Contact: KENNETH H HONG
Telephone: 9098241234
Mailing Name: Not reported
Mailing Address: 556 W VALLEY BLVD
Mailing City,St,Zip: COLTON, CA 923240000
Gen County: Not reported
TSD EPA ID: CAD981429673
TSD County: Not reported
Waste Category: Photochemicals/photoprocessing waste
Disposal Method: Metals Recovery Including Retoring,Smelting,Chemicals,Ect
Tons: 0.06255
Facility County: San Bernardino

Year: 2011
Gepaid: CAL000139265
Contact: KENNETH H HONG
Telephone: 9098241234
Mailing Name: Not reported
Mailing Address: 556 W VALLEY BLVD
Mailing City,St,Zip: COLTON, CA 923240000
Gen County: Not reported
TSD EPA ID: CAD981429673
TSD County: Not reported
Waste Category: Photochemicals/photoprocessing waste
Disposal Method: Metals Recovery Including Retoring,Smelting,Chemicals,Ect
Tons: 0.06255
Facility County: San Bernardino

Year: 2010
Gepaid: CAL000139265
Contact: KENNETH H HONG
Telephone: 9098241234
Mailing Name: Not reported
Mailing Address: 556 W VALLEY BLVD
Mailing City,St,Zip: COLTON, CA 923240000
Gen County: Not reported
TSD EPA ID: CAD981429673
TSD County: Not reported
Waste Category: Photochemicals/photoprocessing waste
Disposal Method: Metals Recovery Including Retoring,Smelting,Chemicals,Ect
Tons: 0.0417
Facility County: San Bernardino

Year: 2010
Gepaid: CAL000139265
Contact: KENNETH H HONG

Map ID	Site	Database(s)	EPA ID Number

STEVEN K LEE CHIROPRACTIC INC (Continued) **S113076146**

Telephone: 9098241234
Mailing Name: Not reported
Mailing Address: 556 W VALLEY BLVD
Mailing City,St,Zip: COLTON, CA 923240000
Gen County: Not reported
TSD EPA ID: CAD981429673
TSD County: Not reported
Waste Category: Photochemicals/photoprocessing waste
Disposal Method: Metals Recovery Including Retoring,Smelting,Chemicals,Ect
Tons: 0.0417
Facility County: San Bernardino

Year: 2009
Gepaid: CAL000139265
Contact: MARIA OLIVAS-MGR
Telephone: Not reported
Mailing Name: Not reported
Mailing Address: 556 W VALLEY BLVD
Mailing City,St,Zip: COLTON, CA 923240000
Gen County: Not reported
TSD EPA ID: CAD981429673
TSD County: Not reported
Waste Category: Photochemicals/photoprocessing waste
Disposal Method: Metals Recovery Including Retoring,Smelting,Chemicals,Ect
Tons: 0.06255
Facility County: San Bernardino

Click this hyperlink while viewing on your computer to access
25 additional CA_HAZNET: record(s) in the EDR Site Report.

---

358 **HONG CHIROPRACTIC CLINIC** **San Bern. Co. Permit** **S104770698**
556 W VALLEY BLVD **N/A**
COLTON, CA 92324

San Bern. Co. Permit:
Region: SAN BERNARDINO
Facility ID: FA0006469
Owner: LEE, STEVEN & HONG, KENNETH
Permit Number: PT0007438
Permit Category: CONDITIONALLY EXEMPT SMALL QUANTITY GENERATOR
Facility Status: ACTIVE
Expiration Date: 11/30/2013

---

358 **COLTON VALLEY DENTAL** **San Bern. Co. Permit** **S103367946**
552 W VALLEY BLVD **N/A**
COLTON, CA 92324

San Bern. Co. Permit:
Region: SAN BERNARDINO
Facility ID: FA0002439
Owner: GHALY, HANY DDS INC
Permit Number: PT0009087
Permit Category: CONDITIONALLY EXEMPT SMALL QUANTITY GENERATOR
Facility Status: ACTIVE
Expiration Date: 11/30/2013

Map ID	Site	Database(s)	EPA ID Number

358 **HANY GHALY DDS INC** **HAZNET** **S113107413**
552 W VALLEY BLVD **N/A**
COLTON, CA 92324

HAZNET:

Year:	2003
Gepaid:	CAL000212295
Contact:	DR GHALY
Telephone:	9098257123
Mailing Name:	Not reported
Mailing Address:	552 W VALLEY BLVD
Mailing City,St,Zip:	COLTON, CA 923242249
Gen County:	Not reported
TSD EPA ID:	CAL000212588
TSD County:	Not reported
Waste Category:	Other inorganic solid waste
Disposal Method:	Not reported
Tons:	0
Facility County:	San Bernardino

Year:	2002
Gepaid:	CAL000212295
Contact:	DR GHALY
Telephone:	9098257123
Mailing Name:	Not reported
Mailing Address:	552 W VALLEY BLVD
Mailing City,St,Zip:	COLTON, CA 923242249
Gen County:	Not reported
TSD EPA ID:	CAL000212588
TSD County:	Not reported
Waste Category:	Other inorganic solid waste
Disposal Method:	Not reported
Tons:	0
Facility County:	San Bernardino

---

358 **WALTER HOOPER** **HAZNET** **S112959283**
517 W VALLEY BLVD **N/A**
COLTON, CA 92324

HAZNET:

Year:	2007
Gepaid:	CAC002613192
Contact:	WALTER HOOPER
Telephone:	9098241007
Mailing Name:	Not reported
Mailing Address:	517 W VALLEY BLVD
Mailing City,St,Zip:	COLTON, CA 923242248
Gen County:	Not reported
TSD EPA ID:	CAD028409019
TSD County:	Not reported
Waste Category:	Other organic solids
Disposal Method:	Storage, Bulking, And/Or Transfer Off Site--No Treatment/Reovery (H010-H129) Or (H131-H135)
Tons:	0.49
Facility County:	San Bernardino

Map ID	Site	Database(s)	EPA ID Number

358 **COLTON VLY MED CARE** **San Bern. Co. Permit** **S102038772**
502 W VALLEY BLVD **N/A**
COLTON, CA 92324

San Bern. Co. Permit:
Region: SAN BERNARDINO
Facility ID: FA0002440
Owner: COLTON VLY CARE INC
Permit Number: PT0009076
Permit Category: CONDITIONALLY EXEMPT SMALL QUANTITY GENERATOR
Facility Status: INACTIVE
Expiration Date: 11/30/2013

---

366 **CARRIAGE AUTO SALES** **HAZNET** **S112900789**
399 W VALLEY BLVD **N/A**
COLTON, CA 92324

HAZNET:
Year: 1999
Gepaid: CAC002174385
Contact: CAESAR CILMENERO
Telephone: 9094220470
Mailing Name: Not reported
Mailing Address: 399 W VALLEY BLVD
Mailing City,St,Zip: COLTON, CA 923240000
Gen County: Not reported
TSD EPA ID: CAD028409019
TSD County: Not reported
Waste Category: Unspecified organic liquid mixture
Disposal Method: Treatment, Tank
Tons: 1.2510
Facility County: San Bernardino

---

366 **CARRIAGE USED CARS** **San Bern. Co. Permit** **S104571064**
399 W VALLEY BLVD **N/A**
COLTON, CA 92324

San Bern. Co. Permit:
Region: SAN BERNARDINO
Facility ID: FA0001795
Owner: COLMENERO, CESAR J
Permit Number: PT0004956
Permit Category: SPECIAL HANDLER
Facility Status: INACTIVE
Expiration Date: 11/30/2002

Region: SAN BERNARDINO
Facility ID: FA0001795
Owner: COLMENERO, CESAR J
Permit Number: PT0004957
Permit Category: SPECIAL GENERATOR
Facility Status: INACTIVE
Expiration Date: 11/30/2001

Map ID	Site	Database(s)	EPA ID Number

366 **MORENO, GIL A** **SWEEPS UST** **S106929619**
360 W VALLEY BLVD **N/A**
COLTON, CA 92324

SWEEPS UST:

Status:	Active
Comp Number:	13607
Number:	2
Board Of Equalization:	44-020482
Referral Date:	03-24-92
Action Date:	03-24-92
Created Date:	09-12-88
Tank Status:	A
Owner Tank Id:	Not reported
Swrcb Tank Id:	36-000-013607-000001
Actv Date:	09-12-88
Capacity:	1
Tank Use:	UNKNOWN
Stg:	P
Content:	UNKNOWN
Number Of Tanks:	1

---

366 **SPECTROTAPE CORPORATION** **SWEEPS UST** **U001574702**
345 W VALLEY BLVD **N/A**
COLTON, CA 92324

SWEEPS UST:

Status:	Active
Comp Number:	37672
Number:	9
Board Of Equalization:	44-020944
Referral Date:	08-28-91
Action Date:	08-28-91
Created Date:	02-29-88
Tank Status:	A
Owner Tank Id:	1
Swrcb Tank Id:	36-000-037672-000001
Actv Date:	07-07-88
Capacity:	1000
Tank Use:	UNKNOWN
Stg:	P
Content:	Not reported
Number Of Tanks:	4

Status:	Active
Comp Number:	37672
Number:	9
Board Of Equalization:	44-020944
Referral Date:	08-28-91
Action Date:	08-28-91
Created Date:	02-29-88
Tank Status:	A
Owner Tank Id:	2
Swrcb Tank Id:	36-000-037672-000002
Actv Date:	07-07-88
Capacity:	5000
Tank Use:	UNKNOWN
Stg:	P
Content:	Not reported
Number Of Tanks:	Not reported

Map ID	Site	Database(s)	EPA ID Number

SPECTROTAPE CORPORATION (Continued) **U001574702**

Status:	Active
Comp Number:	37672
Number:	9
Board Of Equalization:	44-020944
Referral Date:	08-28-91
Action Date:	08-28-91
Created Date:	02-29-88
Tank Status:	A
Owner Tank Id:	3
Swrcb Tank Id:	36-000-037672-000003
Actv Date:	07-07-88
Capacity:	500
Tank Use:	UNKNOWN
Stg:	P
Content:	Not reported
Number Of Tanks:	Not reported

Status:	Active
Comp Number:	37672
Number:	9
Board Of Equalization:	44-020944
Referral Date:	08-28-91
Action Date:	08-28-91
Created Date:	02-29-88
Tank Status:	A
Owner Tank Id:	4
Swrcb Tank Id:	36-000-037672-000004
Actv Date:	07-07-88
Capacity:	500
Tank Use:	UNKNOWN
Stg:	P
Content:	Not reported
Number Of Tanks:	Not reported

---

366 **GIL MORENO** **HAZNET** **S112854398**
340-360 WEST VALLEY BLVD. **N/A**
COLTON, CA 92324

HAZNET:

Year:	1995
Gepaid:	CAC000936216
Contact:	Not reported
Telephone:	0000000000
Mailing Name:	Not reported
Mailing Address:	1206 CALLE TOLEDO
Mailing City,St,Zip:	SAN CLEMENTE, CA 926720000
Gen County:	Not reported
TSD EPA ID:	CAD982484933
TSD County:	Not reported
Waste Category:	Other empty containers 30 gallons or more
Disposal Method:	Recycler
Tons:	5.0000
Facility County:	San Bernardino

Map ID	Site	Database(s)	EPA ID Number
366	**UNIVERSAL FEEDS, INC.** **290 W VALLEY** **COLTON, CA 92324**	**SWEEPS UST**	**U001574712** **N/A**

SWEEPS UST:

Status:	Active
Comp Number:	10695
Number:	9
Board Of Equalization:	44-020289
Referral Date:	03-24-92
Action Date:	03-24-92
Created Date:	02-29-88
Tank Status:	A
Owner Tank Id:	1
Swrcb Tank Id:	36-000-010695-000001
Actv Date:	07-01-85
Capacity:	2000
Tank Use:	M.V. FUEL
Stg:	P
Content:	REG UNLEADED
Number Of Tanks:	1

Map ID	Site	Database(s)	EPA ID Number
366	**TOM-SON TANK LINES** **285 WEST VALLEY BLVD** **RIALTO, CA 92324**	**HAZNET**	**S113163428** **N/A**

HAZNET:

Year:	2003
Gepaid:	CAL912473286
Contact:	INACTIVE BUS MOVED 7/8/94
Telephone:	--
Mailing Name:	Not reported
Mailing Address:	PO BOX 653
Mailing City,St,Zip:	COLTON, CA 923240000
Gen County:	Not reported
TSD EPA ID:	CAL000113451
TSD County:	Not reported
Waste Category:	Unspecified organic liquid mixture
Disposal Method:	Recycler
Tons:	0.22
Facility County:	San Bernardino

Year:	2000
Gepaid:	CAL912473286
Contact:	INACTIVE BUS MOVED 7/8/94
Telephone:	--
Mailing Name:	Not reported
Mailing Address:	PO BOX 653
Mailing City,St,Zip:	COLTON, CA 923240000
Gen County:	Not reported
TSD EPA ID:	CAL000113451
TSD County:	Not reported
Waste Category:	Unspecified organic liquid mixture
Disposal Method:	Recycler
Tons:	0.16
Facility County:	San Bernardino

Year:	1998
Gepaid:	CAL912473286
Contact:	ARTHUR THOMPSON

Map ID	Site	Database(s)	EPA ID Number

TOM-SON TANK LINES (Continued) **S113163428**

Telephone: 7143701234
Mailing Name: Not reported
Mailing Address: PO BOX 653
Mailing City,St,Zip: COLTON, CA 923240000
Gen County: Not reported
TSD EPA ID: CAL000113451
TSD County: Not reported
Waste Category: Unspecified organic liquid mixture
Disposal Method: Transfer Station
Tons: .1668
Facility County: San Bernardino

Year: 1997
Gepaid: CAL912473286
Contact: ARTHUR THOMPSON
Telephone: 7143701234
Mailing Name: Not reported
Mailing Address: PO BOX 653
Mailing City,St,Zip: COLTON, CA 923240000
Gen County: Not reported
TSD EPA ID: CAL000113451
TSD County: Not reported
Waste Category: Unspecified organic liquid mixture
Disposal Method: Transfer Station
Tons: .2710
Facility County: San Bernardino

Year: 1996
Gepaid: CAL912473286
Contact: ARTHUR THOMPSON
Telephone: 7143701234
Mailing Name: Not reported
Mailing Address: PO BOX 653
Mailing City,St,Zip: COLTON, CA 923240000
Gen County: Not reported
TSD EPA ID: CAL000113451
TSD County: Not reported
Waste Category: Unspecified organic liquid mixture
Disposal Method: Transfer Station
Tons: .2293
Facility County: San Bernardino

Click this hyperlink while viewing on your computer to access
4 additional CA_HAZNET: record(s) in the EDR Site Report.

---

366 **REDLANDS SECURITY CO** **HAZNET** **S112962167**
276 W VALLEY BLVD **N/A**
COLTON, CA 92324

HAZNET:
Year: 2007
Gepaid: CAC002617822
Contact: BRUCE WATSON
Telephone: 9513137536
Mailing Name: Not reported
Mailing Address: 5 1/2 E ST
Mailing City,St,Zip: REDLANDS, CA 92373
Gen County: Not reported

Map ID	Site	Database(s)	EPA ID Number

REDLANDS SECURITY CO (Continued) **S112962167**

TSD EPA ID: CAT080013352
TSD County: Not reported
Waste Category: Unspecified oil-containing waste
Disposal Method: Other Recovery Of Reclamation For Reuse Including Acid Regeneration, Organics Recovery Ect
Tons: 1.87
Facility County: San Bernardino

---

366 **REDLAND SECURITY COMPANY** **San Bern. Co. Permit** **S108536484**
276 W VALLEY BLVD **N/A**
COLTON, CA 92324

San Bern. Co. Permit:
Region: SAN BERNARDINO
Facility ID: FA0011007
Owner: REDLAND SECURITY COMPANY
Permit Number: PT0018971
Permit Category: UST OWNERSHIP/OPERATING PERMIT (PER UST)
Facility Status: INACTIVE
Expiration Date: 07/31/2008

---

366 **UNITED PACIFIC MILLS** **SWEEPS UST** **S106933422**
270 W VALLEY **N/A**
COLTON, CA 92324

SWEEPS UST:
Status: Not reported
Comp Number: 12091
Number: Not reported
Board Of Equalization: Not reported
Referral Date: Not reported
Action Date: Not reported
Created Date: Not reported
Tank Status: Not reported
Owner Tank Id: Not reported
Swrcb Tank Id: 36-000-012091-000001
Actv Date: Not reported
Capacity: 1000
Tank Use: UNKNOWN
Stg: WASTE
Content: WASTE OIL
Number Of Tanks: 1

---

366 **INDIAN KNOLL MACHINE SHOP** **RCRA-SQG** **1000245616**
266 N VALLEY BLVD **FINDS** **CAD982002941**
COLTON, CA 92324

RCRA-SQG:
Date form received by agency: 06/01/1987
Facility name: INDIAN KNOLL MACHINE SHOP
Facility address: 266 N VALLEY BLVD
COLTON, CA 92324
EPA ID: CAD982002941
Mailing address: N VALLEY BLVD
COLTON, CA 92324

Map ID	Site	Database(s)	EPA ID Number

INDIAN KNOLL MACHINE SHOP (Continued) **1000245616**

Contact:	ENVIRONMENTAL MANAGER
Contact address:	266 N VALLEY BLVD COLTON, CA 92324
Contact country:	US
Contact telephone:	(714) 825-6810
Contact email:	Not reported
EPA Region:	09
Classification:	Small Small Quantity Generator
Description:	Handler: generates more than 100 and less than 1000 kg of hazardous waste during any calendar month and accumulates less than 6000 kg of hazardous waste at any time; or generates 100 kg or less of hazardous waste during any calendar month, and accumulates more than 1000 kg of hazardous waste at any time

Owner/Operator Summary:

Owner/operator name:	NOT REQUIRED
Owner/operator address:	NOT REQUIRED NOT REQUIRED, ME 99999
Owner/operator country:	Not reported
Owner/operator telephone:	(415) 555-1212
Legal status:	Private
Owner/Operator Type:	Operator
Owner/Op start date:	Not reported
Owner/Op end date:	Not reported

Owner/operator name:	ART ANDERSON
Owner/operator address:	NOT REQUIRED NOT REQUIRED, ME 99999
Owner/operator country:	Not reported
Owner/operator telephone:	(415) 555-1212
Legal status:	Private
Owner/Operator Type:	Owner
Owner/Op start date:	Not reported
Owner/Op end date:	Not reported

Handler Activities Summary:

U.S. importer of hazardous waste:	No
Mixed waste (haz. and radioactive):	No
Recycler of hazardous waste:	No
Transporter of hazardous waste:	No
Treater, storer or disposer of HW:	No
Underground injection activity:	No
On-site burner exemption:	No
Furnace exemption:	No
Used oil fuel burner:	No
Used oil processor:	No
User oil refiner:	No
Used oil fuel marketer to burner:	No
Used oil Specification marketer:	No
Used oil transfer facility:	No
Used oil transporter:	No

Violation Status: No violations found

FINDS:

Registry ID: 110002773142

Map ID	Site	Database(s)	EPA ID Number

INDIAN KNOLL MACHINE SHOP (Continued) **1000245616**

Environmental Interest/Information System

RCRAInfo is a national information system that supports the Resource Conservation and Recovery Act (RCRA) program through the tracking of events and activities related to facilities that generate, transport, and treat, store, or dispose of hazardous waste. RCRAInfo allows RCRA program staff to track the notification, permit, compliance, and corrective action activities required under RCRA.

---

387 **DENNY'S RESTAURANT #7990** **San Bern. Co. Permit** **S109849250**
160 W VALLEY BLVD **N/A**
COLTON, CA 92324

San Bern. Co. Permit:

Region:	SAN BERNARDINO
Facility ID:	FA0012335
Owner:	ANAB, INC
Permit Number:	PT0021632
Permit Category:	BULK CO2 AT RETAIL FOOD FACILITIES
Facility Status:	INACTIVE
Expiration Date:	05/31/2010

---

387 **EXXON MOBIL** **HAZNET** **S112921924**
130 W VALLEY BLVD **N/A**
COLTON, CA 92824

HAZNET:

Year:	2002
Gepaid:	CAC002551679
Contact:	MARIE TIETRANDREA
Telephone:	8604667621
Mailing Name:	Not reported
Mailing Address:	10 COLUMBUS BLVD
Mailing City,St,Zip:	HARTFORD, CT 06106
Gen County:	Not reported
TSD EPA ID:	CAD028409019
TSD County:	Not reported
Waste Category:	Other organic solids
Disposal Method:	Transfer Station
Tons:	3.79
Facility County:	San Bernardino

Year:	2002
Gepaid:	CAC002551679
Contact:	MARIE TIETRANDREA
Telephone:	8604667621
Mailing Name:	Not reported
Mailing Address:	10 COLUMBUS BLVD
Mailing City,St,Zip:	HARTFORD, CT 06106
Gen County:	Not reported
TSD EPA ID:	CAD028409019
TSD County:	Not reported
Waste Category:	Unspecified aqueous solution
Disposal Method:	Treatment, Tank
Tons:	1.14
Facility County:	San Bernardino

Map ID	Site	Database(s)	EPA ID Number
387	**EXXONMOBIL OIL CORPORATION #11562** **130 W VALLEY BLVD** **COLTON, CA 92324**	**HAZNET**	**S113111972** **N/A**

HAZNET:

Year:	2001
Gepaid:	CAL000221864
Contact:	DALE VIATOR, ENVT'L ADVISOR
Telephone:	2816548470
Mailing Name:	Not reported
Mailing Address:	16825 NORTHCHASE DR RM 911
Mailing City,St,Zip:	HOUSTON, TX 770600000
Gen County:	Not reported
TSD EPA ID:	CAD028409019
TSD County:	Not reported
Waste Category:	Aqueous solution with total organic residues less than 10 percent
Disposal Method:	Treatment, Tank
Tons:	0.2
Facility County:	San Bernardino

Map ID	Site	Database(s)	EPA ID Number
387	**MOBIL SERVICE STATION #18-HTQ** **130 W VALLEY BLVD** **COLTON, CA 92324**	**HAZNET**	**S113043217** **N/A**

HAZNET:

Year:	2012
Gepaid:	CAL000055715
Contact:	DONNA HYMES
Telephone:	6104308151
Mailing Name:	Not reported
Mailing Address:	800 E WASHINGTON ST
Mailing City,St,Zip:	WEST CHESTER, PA 193800000
Gen County:	San Bernardino
TSD EPA ID:	CAD008302903
TSD County:	Los Angeles
Waste Category:	Not reported
Disposal Method:	Storage, Bulking, And/Or Transfer Off Site--No Treatment/Reovery (H010-H129) Or (H131-H135)
Tons:	0.0125
Facility County:	San Bernardino

Year:	2012
Gepaid:	CAL000055715
Contact:	DONNA HYMES
Telephone:	6104308151
Mailing Name:	Not reported
Mailing Address:	800 E WASHINGTON ST
Mailing City,St,Zip:	WEST CHESTER, PA 193800000
Gen County:	San Bernardino
TSD EPA ID:	CAD008302903
TSD County:	Los Angeles
Waste Category:	Not reported
Disposal Method:	Storage, Bulking, And/Or Transfer Off Site--No Treatment/Reovery (H010-H129) Or (H131-H135)
Tons:	0.0125
Facility County:	San Bernardino

Year:	2012
Gepaid:	CAL000055715
Contact:	DONNA HYMES

Map ID	Site	Database(s)	EPA ID Number

MOBIL SERVICE STATION #18-HTQ (Continued) **S113043217**

Telephone:	6104308151
Mailing Name:	Not reported
Mailing Address:	800 E WASHINGTON ST
Mailing City,St,Zip:	WEST CHESTER, PA 193800000
Gen County:	San Bernardino
TSD EPA ID:	CAD008302903
TSD County:	Los Angeles
Waste Category:	Not reported
Disposal Method:	Storage, Bulking, And/Or Transfer Off Site--No Treatment/Reovery (H010-H129) Or (H131-H135)
Tons:	0.0125
Facility County:	San Bernardino

Year:	2012
Gepaid:	CAL000055715
Contact:	DONNA HYMES
Telephone:	6104308151
Mailing Name:	Not reported
Mailing Address:	800 E WASHINGTON ST
Mailing City,St,Zip:	WEST CHESTER, PA 193800000
Gen County:	San Bernardino
TSD EPA ID:	CAD028409019
TSD County:	Los Angeles
Waste Category:	Not reported
Disposal Method:	Discharge To Sewer/Potw Or Npdes(With Prior Storage--With Or Without Treatment)
Tons:	0.22935
Facility County:	San Bernardino

Year:	2012
Gepaid:	CAL000055715
Contact:	DONNA HYMES
Telephone:	6104308151
Mailing Name:	Not reported
Mailing Address:	800 E WASHINGTON ST
Mailing City,St,Zip:	WEST CHESTER, PA 193800000
Gen County:	San Bernardino
TSD EPA ID:	CAD028409019
TSD County:	Los Angeles
Waste Category:	Not reported
Disposal Method:	Discharge To Sewer/Potw Or Npdes(With Prior Storage--With Or Without Treatment)
Tons:	0.22935
Facility County:	San Bernardino

Click this hyperlink while viewing on your computer to access
109 additional CA_HAZNET: record(s) in the EDR Site Report.

Map ID	Site	Database(s)	EPA ID Number

387 **WAREH INC DBA NICKS MOBIL** **HAZNET** **S113798192**
130 W VALLEY BLVD **N/A**
COLTON, CA 92324

HAZNET:

Year:	2012
Gepaid:	CAL000341776
Contact:	NICK WAREH
Telephone:	9093702752
Mailing Name:	Not reported
Mailing Address:	130 W VALLEY BLVD
Mailing City,St,Zip:	COLTON, CA 923242932
Gen County:	San Bernardino
TSD EPA ID:	CAD028409019
TSD County:	Los Angeles
Waste Category:	Not reported
Disposal Method:	Discharge To Sewer/Potw Or Npdes(With Prior Storage--With Or Without Treatment)
Tons:	0.02085
Facility County:	San Bernardino

---

387 **STATER BROS MARKETS #003** **San Bern. Co. Permit** **S109117883**
151 E VALLEY BLVD **N/A**
COLTON, CA 92324

San Bern. Co. Permit:

Region:	SAN BERNARDINO
Facility ID:	FA0011479
Owner:	STATER BROS. MARKETS
Permit Number:	PT0019882
Permit Category:	HAZMAT HANDLER 26-50 EMPLOYEES
Facility Status:	ACTIVE
Expiration Date:	03/31/2014

Region:	SAN BERNARDINO
Facility ID:	FA0011479
Owner:	STATER BROS. MARKETS
Permit Number:	PT0024093
Permit Category:	CONDITIONALLY EXEMPT SMALL QUANTITY GENERATOR
Facility Status:	ACTIVE
Expiration Date:	03/31/2013

---

387 **BIG O TIRE** **San Bern. Co. Permit** **S109521161**
110 E VALLEY BLVD **N/A**
RIALTO, CA 92324

San Bern. Co. Permit:

Region:	SAN BERNARDINO
Facility ID:	FA0012051
Owner:	RIVERA, SAM
Permit Number:	PT0021209
Permit Category:	SPECIAL GENERATOR
Facility Status:	INACTIVE
Expiration Date:	02/28/2011

Region:	SAN BERNARDINO
Facility ID:	FA0012051
Owner:	RIVERA, SAM

Map ID	Site	Database(s)	EPA ID Number

BIG O TIRE (Continued) **S109521161**

Permit Number: PT0021210
Permit Category: SPECIAL HANDLER
Facility Status: INACTIVE
Expiration Date: 02/28/2011

---

387 **GEORGE COCCHIA** **San Bern. Co. Permit** **U001574671**
130 W VALLEY BLVD **N/A**
COLTON, CA 92324

San Bern. Co. Permit:
Region: SAN BERNARDINO
Facility ID: FA0004777
Owner: WELRON, LLC
Permit Number: PT0002554
Permit Category: HAZMAT HANDLER 0-10 EMPLOYEES
Facility Status: ACTIVE
Expiration Date: 09/30/2013

Region: SAN BERNARDINO
Facility ID: FA0004777
Owner: WELRON, LLC
Permit Number: PT0011774
Permit Category: UST OWNERSHIP/OPERATING PERMIT (PER UST)
Facility Status: ACTIVE
Expiration Date: 09/30/2013

Region: SAN BERNARDINO
Facility ID: FA0004777
Owner: WELRON, LLC
Permit Number: PT0011775
Permit Category: UST OWNERSHIP/OPERATING PERMIT (PER UST)
Facility Status: ACTIVE
Expiration Date: 09/30/2013

Region: SAN BERNARDINO
Facility ID: FA0004777
Owner: WELRON, LLC
Permit Number: PT0011776
Permit Category: UST OWNERSHIP/OPERATING PERMIT (PER UST)
Facility Status: ACTIVE
Expiration Date: 09/30/2013

Region: SAN BERNARDINO
Facility ID: FA0004777
Owner: WELRON, LLC
Permit Number: PT0011777
Permit Category: UST OWNERSHIP/OPERATING PERMIT (PER UST)
Facility Status: ACTIVE
Expiration Date: 09/30/2013

Region: SAN BERNARDINO
Facility ID: FA0004777
Owner: WELRON, LLC
Permit Number: PT0021352
Permit Category: WASTE INCIDENTAL UST OPERATION ONLY
Facility Status: ACTIVE
Expiration Date: 09/30/2013

Map ID	Site	Database(s)	EPA ID Number
387	**MOBIL #18-HTQ** **130 VALLEY BLVD** **COLTON, CA 92324**	**LUST**	**S105691987** **N/A**

LUST:

Region:	STATE
Global Id:	T0607100128
Latitude:	34.0666661
Longitude:	-117.320039
Case Type:	LUST Cleanup Site
Status:	Completed - Case Closed
Status Date:	12/08/1988
Lead Agency:	SAN BERNARDINO COUNTY
Case Worker:	CR2
Local Agency:	SAN BERNARDINO COUNTY
RB Case Number:	083601120T
LOC Case Number:	87010
File Location:	Local Agency
Potential Media Affect:	Soil
Potential Contaminants of Concern:	Gasoline
Site History:	Not reported

Click here to access the California GeoTracker records for this facility:

Contact:

Global Id:	T0607100128
Contact Type:	Regional Board Caseworker
Contact Name:	ROSE SCOTT
Organization Name:	SANTA ANA RWQCB (REGION 8)
Address:	3737 MAIN STREET, SUITE 500
City:	RIVERSIDE
Email:	rscott@waterboards.ca.gov
Phone Number:	9513206375

Global Id:	T0607100128
Contact Type:	Local Agency Caseworker
Contact Name:	CATHERINE RICHARDS
Organization Name:	SAN BERNARDINO COUNTY
Address:	620 SOUTH E STREET
City:	SAN BERNARDINO
Email:	crichards@sbcfire.org
Phone Number:	9093868419

Status History:

Global Id:	T0607100128
Status:	Completed - Case Closed
Status Date:	12/08/1988

Global Id:	T0607100128
Status:	Open - Case Begin Date
Status Date:	08/05/1988

Regulatory Activities:

Global Id:	T0607100128
Action Type:	Other
Date:	01/01/1950
Action:	Leak Discovery

Global Id:	T0607100128

Map ID	Site	Database(s)	EPA ID Number

MOBIL #18-HTQ (Continued) **S105691987**

Action Type: Other
Date: 01/01/1950
Action: Leak Reported

LUST REG 8:

Region:	8
County:	San Bernardino
Regional Board:	Santa Ana Region
Facility Status:	Case Closed
Case Number:	083601120T
Local Case Num:	87010
Case Type:	Soil only
Substance:	Gasoline
Qty Leaked:	Not reported
Abate Method:	Not reported
Cross Street:	LA CADENA
Enf Type:	Not reported
Funding:	Not reported
How Discovered:	Not reported
How Stopped:	Not reported
Leak Cause:	Not reported
Leak Source:	Not reported
Global ID:	T0607100128
How Stopped Date:	Not reported
Enter Date:	1/4/1989
Review Date:	Not reported
Prelim Assess:	Not reported
Discover Date:	8/5/1988
Enforcement Date:	Not reported
Close Date:	12/8/1988
Workplan:	Not reported
Pollution Char:	Not reported
Remed Plan:	Not reported
Remed Action:	Not reported
Monitoring:	Not reported
Enter Date:	1/4/1989
GW Qualifies:	Not reported
Soil Qualifies:	Not reported
Operator:	Not reported
Facility Contact:	Not reported
Interim:	Not reported
Oversite Program:	LUST
Latitude:	34.0616081
Longitude:	-117.320039
MTBE Date:	Not reported
Max MTBE GW:	Not reported
MTBE Concentration:	0
Max MTBE Soil:	Not reported
MTBE Fuel:	1
MTBE Tested:	Site NOT Tested for MTBE.Includes Unknown and Not Analyzed.
MTBE Class:	*
Staff:	RS
Staff Initials:	CR2
Lead Agency:	Local Agency
Local Agency:	36000L
Hydr Basin #:	UPPER SANTA ANA VALL

Map ID	Site	Database(s)	EPA ID Number

MOBIL #18-HTQ (Continued) **S105691987**

Beneficial: Not reported
Priority: Not reported
Cleanup Fund Id: Not reported
Work Suspended: Not reported
Summary: Not reported

---

387 **MOBIL S S #18-HTQ** **UST** **U003940729**
130 W VALLEY BLVD **N/A**
COLTON, CA 92324

UST:
Facility ID: 86009479
Latitude: 34.06709
Longitude: -117.32485

---

387 **MOBIL SERVICE CENTER** **SWEEPS UST** **U001574687**
130 W VALLEY BLVD **N/A**
COLTON, CA 92324

SWEEPS UST:
Status: Active
Comp Number: 57611
Number: 9
Board Of Equalization: 44-000400
Referral Date: 07-28-92
Action Date: 07-28-92
Created Date: 02-29-88
Tank Status: A
Owner Tank Id: 1
Swrcb Tank Id: 36-000-057611-000001
Actv Date: 08-25-88
Capacity: 10000
Tank Use: M.V. FUEL
Stg: P
Content: REG UNLEADED
Number Of Tanks: 4

Status: Active
Comp Number: 57611
Number: 9
Board Of Equalization: 44-000400
Referral Date: 07-28-92
Action Date: 07-28-92
Created Date: 02-29-88
Tank Status: A
Owner Tank Id: 4
Swrcb Tank Id: 36-000-057611-000002
Actv Date: 08-25-88
Capacity: 1
Tank Use: OIL
Stg: W
Content: WASTE OIL
Number Of Tanks: Not reported

Status: Active
Comp Number: 57611

Map ID	Site	Database(s)	EPA ID Number

MOBIL SERVICE CENTER (Continued) **U001574687**

Number: 9
Board Of Equalization: 44-000400
Referral Date: 07-28-92
Action Date: 07-28-92
Created Date: 02-29-88
Tank Status: A
Owner Tank Id: 3
Swrcb Tank Id: 36-000-057611-000003
Actv Date: 08-25-88
Capacity: 8000
Tank Use: M.V. FUEL
Stg: P
Content: LEADED
Number Of Tanks: Not reported

Status: Active
Comp Number: 57611
Number: 9
Board Of Equalization: 44-000400
Referral Date: 07-28-92
Action Date: 07-28-92
Created Date: 02-29-88
Tank Status: A
Owner Tank Id: 2
Swrcb Tank Id: 36-000-057611-000004
Actv Date: 08-25-88
Capacity: 6000
Tank Use: M.V. FUEL
Stg: P
Content: REG UNLEADED
Number Of Tanks: Not reported

---

402 **VANIR CONSTRUCTION CO INC** **HAZNET** **S112921165**
225 E VALLEY BLVD **N/A**
COLTON, CA 92324

HAZNET:
Year: 2002
Gepaid: CAC002550478
Contact: Ray Regalado/superint
Telephone: 9098415483
Mailing Name: Not reported
Mailing Address: PO Box 310
Mailing City,St,Zip: San Bernardino, CA 92402
Gen County: Not reported
TSD EPA ID: CAD028409019
TSD County: Not reported
Waste Category: Tank bottom waste
Disposal Method: Treatment, Tank
Tons: 0.31
Facility County: San Bernardino

Map ID	Site	Database(s)	EPA ID Number

402 **COLTON DENTAL GROUP** **San Bern. Co. Permit** **S110496961**
251 E VALLEY BLVD **N/A**
COLTON, CA 92324

San Bern. Co. Permit:
Region: SAN BERNARDINO
Facility ID: FA0013275
Owner: COLTON DENTAL GROUP
Permit Number: PT0023425
Permit Category: CONDITIONALLY EXEMPT SMALL QUANTITY GENERATOR
Facility Status: INACTIVE
Expiration Date: 09/30/2013

---

413 **MURRAYS HOTEL/REST SUPPLY** **San Bern. Co. Permit** **S102681443**
298 E VALLEY BLVD **N/A**
COLTON, CA 92324

San Bern. Co. Permit:
Region: SAN BERNARDINO
Facility ID: FA0004909
Owner: MURRAYS HOTEL/REST SUPPLY
Permit Number: PT0008494
Permit Category: HAZMAT HANDLER 0-10 EMPLOYEES
Facility Status: INACTIVE
Expiration Date: 04/30/2013

Region: SAN BERNARDINO
Facility ID: FA0004909
Owner: MURRAYS HOTEL/REST SUPPLY
Permit Number: PT0008495
Permit Category: SPECIAL GENERATOR
Facility Status: INACTIVE
Expiration Date: 04/30/2011

---

420 **CAL WAL GYSPSIM SUPPLY** **LUST** **U001574643**
125 N 9TH ST **N/A**
COLTON, CA 92324

LUST:
Region: STATE
Global Id: T0607100165
Latitude: 34.066296
Longitude: -117.320039
Case Type: LUST Cleanup Site
Status: Completed - Case Closed
Status Date: 05/27/1993
Lead Agency: SAN BERNARDINO COUNTY
Case Worker: LH6
Local Agency: Not reported
RB Case Number: 083601361T
LOC Case Number: 90003
File Location: Local Agency
Potential Media Affect: Soil
Potential Contaminants of Concern: Diesel
Site History: Not reported

Click here to access the California GeoTracker records for this facility:

Map ID	Site	Database(s)	EPA ID Number

CAL WAL GYSPSIM SUPPLY (Continued) **U001574643**

Contact:
- Global Id: T0607100165
- Contact Type: Regional Board Caseworker
- Contact Name: ROSE SCOTT
- Organization Name: SANTA ANA RWQCB (REGION 8)
- Address: 3737 MAIN STREET, SUITE 500
- City: RIVERSIDE
- Email: rscott@waterboards.ca.gov
- Phone Number: 9513206375

Status History:
- Global Id: T0607100165
- Status: Completed - Case Closed
- Status Date: 05/27/1993

- Global Id: T0607100165
- Status: Open - Case Begin Date
- Status Date: 10/16/1989

- Global Id: T0607100165
- Status: Open - Site Assessment
- Status Date: 12/07/1989

Regulatory Activities:
- Global Id: T0607100165
- Action Type: Other
- Date: 01/01/1950
- Action: Leak Discovery

- Global Id: T0607100165
- Action Type: Other
- Date: 01/01/1950
- Action: Leak Reported

- Global Id: T0607100165
- Action Type: Other
- Date: 01/01/1950
- Action: Leak Stopped

---

420 **CALWAL GYPSUM SUPPLY** **LUST** **S105023358**
125 09TH **N/A**
COLTON, CA 92324

LUST REG 8:
- Region: 8
- County: San Bernardino
- Regional Board: Santa Ana Region
- Facility Status: Case Closed
- Case Number: 083601361T
- Local Case Num: 90003
- Case Type: Soil only
- Substance: Diesel
- Qty Leaked: Not reported
- Abate Method: Not reported
- Cross Street: VALLEY

Map ID	Site	Database(s)	EPA ID Number

CALWAL GYPSUM SUPPLY (Continued) **S105023358**

Enf Type:	None Taken
Funding:	Not reported
How Discovered:	Tank Closure
How Stopped:	Not reported
Leak Cause:	UNK
Leak Source:	UNK
Global ID:	T0607100165
How Stopped Date:	10/16/1989
Enter Date:	12/6/1989
Review Date:	Not reported
Prelim Assess:	12/7/1989
Discover Date:	10/16/1989
Enforcement Date:	1/1/1965
Close Date:	5/27/1993
Workplan:	Not reported
Pollution Char:	Not reported
Remed Plan:	Not reported
Remed Action:	Not reported
Monitoring:	Not reported
Enter Date:	12/6/1989
GW Qualifies:	Not reported
Soil Qualifies:	Not reported
Operator:	Not reported
Facility Contact:	Not reported
Interim:	Not reported
Oversite Program:	LUST
Latitude:	34.0616081
Longitude:	-117.320039
MTBE Date:	Not reported
Max MTBE GW:	Not reported
MTBE Concentration:	0
Max MTBE Soil:	Not reported
MTBE Fuel:	0
MTBE Tested:	Not Required to be Tested.
MTBE Class:	*
Staff:	RS
Staff Initials:	LH6
Lead Agency:	Local Agency
Local Agency:	36000L
Hydr Basin #:	UPPER SANTA ANA VALL
Beneficial:	Not reported
Priority:	Not reported
Cleanup Fund Id:	Not reported
Work Suspended:	Not reported

Summary: Not reported

---

420 **UNION PACIFIC RAILROAD** **HAZNET** **S112948341**
113 N 9TH ST **N/A**
COLTON, CA 92324

HAZNET:

Year:	2005
Gepaid:	CAC002595106
Contact:	ROBERT BAVIER
Telephone:	9098796339
Mailing Name:	Not reported
Mailing Address:	10031 FOOTHILL BLVD
Mailing City,St,Zip:	ROSEVILLE, CA 95747

Map ID	Site	Database(s)	EPA ID Number

UNION PACIFIC RAILROAD (Continued) **S112948341**

Gen County: Not reported
TSD EPA ID: CAT080033681
TSD County: Not reported
Waste Category: Other organic solids
Disposal Method: Not reported
Tons: 1.6
Facility County: San Bernardino

---

420 **UJION PACIFIC RAILROAD** **HAZNET** **S113460729**
101 N 9TH ST **N/A**
COLTON, CA 92324

HAZNET:
Year: 2010
Gepaid: CAC002654284
Contact: ROBERT BAVIER
Telephone: 9513232366
Mailing Name: Not reported
Mailing Address: 10031 FOOTHILLS BLVD
Mailing City,St,Zip: ROSEVILLE, CA 95747
Gen County: Not reported
TSD EPA ID: CAT080013352
TSD County: Not reported
Waste Category: Waste oil and mixed oil
Disposal Method: Other Recovery Of Reclamation For Reuse Including Acid Regeneration, Organics Recovery Ect
Tons: 0.209
Facility County: San Bernardino

---

420 **CHMIRS** **S100215779**
I-10 E/O 9TH ST **N/A**
COLTON, CA 92324

CHMIRS:
OES Incident Number: 8800707
OES notification: Not reported
OES Date: Not reported
OES Time: Not reported
Incident Date: 23-FEB-88
Date Completed: 23-FEB-88
Property Use: 961
Agency Id Number: 66860
Agency Incident Number: 88-032
Time Notified: 1200
Time Completed: 1630
Surrounding Area: 600
Estimated Temperature: Not reported
Property Management: Not reported
Special Studies 1: Not reported
Special Studies 2: Not reported
Special Studies 3: Not reported
Special Studies 4: Not reported
Special Studies 5: Not reported
Special Studies 6: Not reported
More Than Two Substances Involved?: N
Resp Agncy Personel # Of Decontaminated: Not reported

Map ID	Site	Database(s)	EPA ID Number

(Continued) **S100215779**

Responding Agency Personel # Of Injuries:	Not reported
Responding Agency Personel # Of Fatalities:	Not reported
Others Number Of Decontaminated:	Not reported
Others Number Of Injuries:	Not reported
Others Number Of Fatalities:	Not reported
Vehicle Make/year:	Not reported
Vehicle License Number:	Not reported
Vehicle State:	Not reported
Vehicle Id Number:	Not reported
CA/DOT/PUC/ICC Number:	Not reported
Company Name:	Not reported
Reporting Officer Name/ID:	A. SOLIZ/10150
Report Date:	18-MAY-88
Comments:	N
Facility Telephone:	916 445-1865
Waterway Involved:	Not reported
Waterway:	Not reported
Spill Site:	Not reported
Cleanup By:	Not reported
Containment:	Not reported
What Happened:	Not reported
Type:	Not reported
Measure:	Not reported
Other:	Not reported
Date/Time:	Not reported
Year:	88-92
Agency:	Not reported
Incident Date:	Not reported
Admin Agency:	Not reported
Amount:	Not reported
Contained:	Not reported
Site Type:	Not reported
E Date:	16-MAR-89
Substance:	Not reported
Quantity Released:	Not reported
BBLS:	Not reported
Cups:	Not reported
CUFT:	Not reported
Gallons:	Not reported
Grams:	Not reported
Pounds:	Not reported
Liters:	Not reported
Ounces:	Not reported
Pints:	Not reported
Quarts:	Not reported
Sheen:	Not reported
Tons:	Not reported
Unknown:	Not reported
Evacuations:	Not reported
Number of Injuries:	Not reported
Number of Fatalities:	Not reported
Description:	Not reported

Map ID	Site	Database(s)	EPA ID Number
451	**AMKO RECYLING, LLC.** **340 W VALLEY BLVD** **COLTON, CA 92324**	**San Bern. Co. Permit**	**S105857353** **N/A**

San Bern. Co. Permit:

Region:	SAN BERNARDINO
Facility ID:	FA0000933
Owner:	CHANG, JOHN
Permit Number:	PT0000877
Permit Category:	SPECIAL HANDLER
Facility Status:	ACTIVE
Expiration Date:	04/30/2014

Region:	SAN BERNARDINO
Facility ID:	FA0000933
Owner:	CHANG, JOHN
Permit Number:	PT0000878
Permit Category:	CONDITIONALLY EXEMPT SMALL QUANTITY GENERATOR
Facility Status:	ACTIVE
Expiration Date:	04/30/2014

Map ID	Site	Database(s)	EPA ID Number
497	**ANTONIA RUVALCALBA** **248 W K ST** **COLTON, CA 92324**	**HAZNET**	**S113457642** **N/A**

HAZNET:

Year:	2010
Gepaid:	CAC002646759
Contact:	ANTONIA RUVALCALBA
Telephone:	9098249445
Mailing Name:	Not reported
Mailing Address:	248 W K ST
Mailing City,St,Zip:	COLTON, CA 923243447
Gen County:	Not reported
TSD EPA ID:	CAD980884183
TSD County:	Not reported
Waste Category:	Other organic solids
Disposal Method:	Storage, Bulking, And/Or Transfer Off Site--No Treatment/Reovery (H010-H129) Or (H131-H135)
Tons:	0.005
Facility County:	San Bernardino

Map ID	Site	Database(s)	EPA ID Number
497	**UNION PACIFIC RAILROAD** **189 WEST K ST** **COLTON, CA 92324**	**HAZNET**	**S113056272** **N/A**

HAZNET:

Year:	2001
Gepaid:	CAL000091713
Contact:	B NELSON-DIR EO WEST UNION
Telephone:	9167896370
Mailing Name:	Not reported
Mailing Address:	10031 FOOTHILLS BLVD
Mailing City,St,Zip:	ROSEVILLE, CA 957470000
Gen County:	Not reported
TSD EPA ID:	CAD009007626
TSD County:	Not reported
Waste Category:	Asbestos containing waste

Map ID	Site	Database(s)	EPA ID Number

UNION PACIFIC RAILROAD (Continued) **S113056272**

Disposal Method: Disposal, Land Fill
Tons: 2.02
Facility County: San Bernardino

Year: 2000
Gepaid: CAL000091713
Contact: B NELSON-DIR EO WEST UNION
Telephone: 9167896370
Mailing Name: Not reported
Mailing Address: 10031 FOOTHILLS BLVD
Mailing City,St,Zip: ROSEVILLE, CA 957470000
Gen County: Not reported
TSD EPA ID: CAT080013352
TSD County: Not reported
Waste Category: Unspecified aqueous solution
Disposal Method: Recycler
Tons: 1.45
Facility County: San Bernardino

Year: 2000
Gepaid: CAL000091713
Contact: B NELSON-DIR EO WEST UNION
Telephone: 9167896370
Mailing Name: Not reported
Mailing Address: 10031 FOOTHILLS BLVD
Mailing City,St,Zip: ROSEVILLE, CA 957470000
Gen County: Not reported
TSD EPA ID: CAT080013352
TSD County: Not reported
Waste Category: Waste oil and mixed oil
Disposal Method: Recycler
Tons: 1.25
Facility County: San Bernardino

Year: 1995
Gepaid: CAL000091713
Contact: UNION PACIFIC RAILROAD
Telephone: 4022712235
Mailing Name: Not reported
Mailing Address: 1416 DODGE ST RM 930
Mailing City,St,Zip: OMAHA, NE 681790001
Gen County: Not reported
TSD EPA ID: WAD000812909
TSD County: Not reported
Waste Category: Not reported
Disposal Method: Not reported
Tons: .1600
Facility County: San Bernardino

Map ID	Site	Database(s)	EPA ID Number

497 **DIOCESE OF SAN BERNARDINO** **HAZNET** **S112862862**
148 W. K ST. **N/A**
COLTON, CA 92324

HAZNET:

Year:	1995
Gepaid:	CAC001045760
Contact:	DIOCESE OF SB
Telephone:	0000000000
Mailing Name:	Not reported
Mailing Address:	1450 NO. D ST.
Mailing City,St,Zip:	SAN BERNARDINO, CA 924050000
Gen County:	Not reported
TSD EPA ID:	CAD009007626
TSD County:	Not reported
Waste Category:	Asbestos containing waste
Disposal Method:	Disposal, Land Fill
Tons:	.0842
Facility County:	San Bernardino

---

508 **COLTON PIPE TRADES TRAINING CENTER** **San Bern. Co. Permit** **S104771316**
225 S RANCHO AVE **N/A**
COLTON, CA 92324

San Bern. Co. Permit:

Region:	SAN BERNARDINO
Facility ID:	FA0006771
Owner:	COLTON PIPE TRADE TRAINING CTR
Permit Number:	PT0007919
Permit Category:	HAZMAT HANDLER 0-10 EMPLOYEES
Facility Status:	ACTIVE
Expiration Date:	05/31/2014

---

526 **GLYCO ENVIRONMENTAL SERVICES** **HAZNET** **S113134935**
244 S 3RD ST **N/A**
COLTON, CA 92324

HAZNET:

Year:	2006
Gepaid:	CAL000288717
Contact:	LUCIANO QUINTERO
Telephone:	8886534592
Mailing Name:	Not reported
Mailing Address:	244 S 3RD ST
Mailing City,St,Zip:	COLTON, CA 92324
Gen County:	Not reported
TSD EPA ID:	CAT080013352
TSD County:	Not reported
Waste Category:	Waste oil and mixed oil
Disposal Method:	Recycler
Tons:	7.08
Facility County:	San Bernardino

Year:	2006
Gepaid:	CAL000288717
Contact:	LUCIANO QUINTERO
Telephone:	8886534592
Mailing Name:	Not reported

Map ID	Site	Database(s)	EPA ID Number

GLYCO ENVIRONMENTAL SERVICES (Continued) **S113134935**

Mailing Address: 244 S 3RD ST
Mailing City,St,Zip: COLTON, CA 92324
Gen County: Not reported
TSD EPA ID: CAT080013352
TSD County: Not reported
Waste Category: Waste oil and mixed oil
Disposal Method: Invalid Code
Tons: 5
Facility County: San Bernardino

Year: 2006
Gepaid: CAL000288717
Contact: LUCIANO QUINTERO
Telephone: 8886534592
Mailing Name: Not reported
Mailing Address: 244 S 3RD ST
Mailing City,St,Zip: COLTON, CA 92324
Gen County: Not reported
TSD EPA ID: CAT080013352
TSD County: Not reported
Waste Category: Waste oil and mixed oil
Disposal Method: Invalid Code
Tons: 4.67
Facility County: San Bernardino

Year: 2006
Gepaid: CAL000288717
Contact: LUCIANO QUINTERO
Telephone: 8886534592
Mailing Name: Not reported
Mailing Address: 244 S 3RD ST
Mailing City,St,Zip: COLTON, CA 92324
Gen County: Not reported
TSD EPA ID: CAT080013352
TSD County: Not reported
Waste Category: Waste oil and mixed oil
Disposal Method: Recycler
Tons: 5.92
Facility County: San Bernardino

Year: 2006
Gepaid: CAL000288717
Contact: LUCIANO QUINTERO
Telephone: 8886534592
Mailing Name: Not reported
Mailing Address: 244 S 3RD ST
Mailing City,St,Zip: COLTON, CA 92324
Gen County: Not reported
TSD EPA ID: CAT080013352
TSD County: Not reported
Waste Category: Waste oil and mixed oil
Disposal Method: Invalid Code
Tons: 5.25
Facility County: San Bernardino

Map ID	Site	Database(s)	EPA ID Number

GLYCO ENVIRONMENTAL SERVICES (Continued) **S113134935**

Click this hyperlink while viewing on your computer to access
6 additional CA_HAZNET: record(s) in the EDR Site Report.

---

534 **C & R MANUFACTURING, INC.** **San Bern. Co. Permit** **S102038734**
275 S RANCHO AVE **N/A**
COLTON, CA 92324

San Bern. Co. Permit:

Region:	SAN BERNARDINO
Facility ID:	FA0001643
Owner:	C & R PIER MFG INC
Permit Number:	PT0003995
Permit Category:	HAZMAT HANDLER 0-10 EMPLOYEES
Facility Status:	INACTIVE
Expiration Date:	08/31/2012

Region:	SAN BERNARDINO
Facility ID:	FA0001643
Owner:	C & R PIER MFG INC
Permit Number:	PT0003996
Permit Category:	CONDITIONALLY EXEMPT SMALL QUANTITY GENERATOR
Facility Status:	INACTIVE
Expiration Date:	08/31/2012

---

534 **1X SIERRA TAG & LABEL** **HAZNET** **S112848077**
275 S RANCHO AVE **N/A**
COLTON, CA 92324

HAZNET:

Year:	1993
Gepaid:	CAC000860528
Contact:	RUSS COLLIER
Telephone:	0000000000
Mailing Name:	Not reported
Mailing Address:	2361 INDUSTRIAL DR
Mailing City,St,Zip:	NEENAH, WI 549570638
Gen County:	Not reported
TSD EPA ID:	CAT080011059
TSD County:	Not reported
Waste Category:	Off-specification, aged or surplus organics
Disposal Method:	Recycler
Tons:	0.2293
Facility County:	San Bernardino

---

542 **MARIA MAGDELENA** **HAZNET** **S113457641**
233 WEST L ST **N/A**
COLTON, CA 92324

HAZNET:

Year:	2010
Gepaid:	CAC002646758
Contact:	MARIA MAGDELENA
Telephone:	9098253522
Mailing Name:	Not reported
Mailing Address:	233 WEST L ST

Map ID	Site	Database(s)	EPA ID Number

MARIA MAGDELENA (Continued) **S113457641**

Mailing City,St,Zip: COLTON, CA 92324
Gen County: Not reported
TSD EPA ID: CAD980884183
TSD County: Not reported
Waste Category: Other organic solids
Disposal Method: Storage, Bulking, And/Or Transfer Off Site--No Treatment/Reovery (H010-H129) Or (H131-H135)
Tons: 0.0075
Facility County: San Bernardino

---

561 **COLTON CITY ELEC DEPT** **RCRA-SQG** **1000417304**
150 S 10TH ST **PADS** **CAD981447675**
COLTON, CA 92324 **FINDS**
San Bern. Co. Permit
HAZNET

RCRA-SQG:
Date form received by agency: 02/27/1986
Facility name: COLTON CITY OF ELECTRIC DEPT
Facility address: 150 S 10TH
COLTON, CA 92324
EPA ID: CAD981447675
Mailing address: 650 N LA CADENA DR
COLTON, CA 92324
Contact: ENVIRONMENTAL MANAGER
Contact address: 150 S TENTH
COLTON, CA 92324
Contact country: US
Contact telephone: (714) 370-5104
Contact email: Not reported
EPA Region: 09
Classification: Small Small Quantity Generator
Description: Handler: generates more than 100 and less than 1000 kg of hazardous waste during any calendar month and accumulates less than 6000 kg of hazardous waste at any time; or generates 100 kg or less of hazardous waste during any calendar month, and accumulates more than 1000 kg of hazardous waste at any time

Owner/Operator Summary:
Owner/operator name: CITY OF COLTON
Owner/operator address: NOT REQUIRED
NOT REQUIRED, ME 99999
Owner/operator country: Not reported
Owner/operator telephone: (415) 555-1212
Legal status: Private
Owner/Operator Type: Owner
Owner/Op start date: Not reported
Owner/Op end date: Not reported

Owner/operator name: NOT REQUIRED
Owner/operator address: NOT REQUIRED
NOT REQUIRED, ME 99999
Owner/operator country: Not reported
Owner/operator telephone: (415) 555-1212
Legal status: Private
Owner/Operator Type: Operator
Owner/Op start date: Not reported

Map ID	Site	Database(s)	EPA ID Number

COLTON CITY ELEC DEPT (Continued) **1000417304**

Owner/Op end date: Not reported

Handler Activities Summary:

U.S. importer of hazardous waste:	No
Mixed waste (haz. and radioactive):	No
Recycler of hazardous waste:	No
Transporter of hazardous waste:	No
Treater, storer or disposer of HW:	No
Underground injection activity:	No
On-site burner exemption:	No
Furnace exemption:	No
Used oil fuel burner:	No
Used oil processor:	No
User oil refiner:	No
Used oil fuel marketer to burner:	No
Used oil Specification marketer:	No
Used oil transfer facility:	No
Used oil transporter:	No

Violation Status: No violations found

PADS:

EPAID:	CAD981447675
Facility name:	COLTON CITY ELEC DEPT
Facility Address:	150 S 10TH ST COLTON, CA 92324
Facility country:	US
Generator:	Yes
Storer:	No
Transporter:	No
Disposer:	No
Research facility:	No
Smelter:	No
Facility owner name:	COLTON CITY OF
Contact title:	Not reported
Contact name:	KALICH ROBERT D
Contact tel:	(714)370-5104
Contact extension:	Not reported
Mailing address:	650 N LA CADENA DR COLTON, CA 92324
Mailing country:	US
Cert. title:	Not reported
Cert. name:	Not reported
Cert. date:	2/12/1990
Date received:	7/11/1990

FINDS:

Registry ID: 110002710371

Environmental Interest/Information System

California Hazardous Waste Tracking System - Datamart (HWTS-DATAMART) provides California with information on hazardous waste shipments for generators, transporters, and treatment, storage, and disposal facilities.

RCRAInfo is a national information system that supports the Resource

Map ID	Site	Database(s)	EPA ID Number

COLTON CITY ELEC DEPT (Continued) **1000417304**

Conservation and Recovery Act (RCRA) program through the tracking of events and activities related to facilities that generate, transport, and treat, store, or dispose of hazardous waste. RCRAInfo allows RCRA program staff to track the notification, permit, compliance, and corrective action activities required under RCRA.

San Bern. Co. Permit:

Region: SAN BERNARDINO
Facility ID: FA0001997
Owner: CITY OF COLTON
Permit Number: PT0003677
Permit Category: HAZMAT HANDLER 26-50 EMPLOYEES (W/GEN PRMT)
Facility Status: ACTIVE
Expiration Date: 09/30/2013

Region: SAN BERNARDINO
Facility ID: FA0001997
Owner: CITY OF COLTON
Permit Number: PT0003678
Permit Category: HAZARDOUS WASTE GENERATOR - 26-50 EMPLOYEES
Facility Status: ACTIVE
Expiration Date: 09/30/2013

Region: SAN BERNARDINO
Facility ID: FA0001997
Owner: CITY OF COLTON
Permit Number: PT0021073
Permit Category: EPCRA FACILITY
Facility Status: ACTIVE
Expiration Date: 09/30/2013

Region: SAN BERNARDINO
Facility ID: FA0001997
Owner: CITY OF COLTON
Permit Number: PT0021074
Permit Category: APSA EXEMPT TANK(S)
Facility Status: ACTIVE
Expiration Date: 09/30/2012

HAZNET:

Year: 2012
Gepaid: CAD981447675
Contact: TIM LUNT T/D SUPERINTENDENT
Telephone: 9093706132
Mailing Name: Not reported
Mailing Address: 650 N LA CADENA DR
Mailing City,St,Zip: COLTON, CA 923240000
Gen County: San Bernardino
TSD EPA ID: AZR000031823
TSD County: 99
Waste Category: Not reported
Disposal Method: Not reported
Tons: Not reported
Facility County: San Bernardino

Map ID	Site	Database(s)	EPA ID Number

COLTON CITY ELEC DEPT (Continued) **1000417304**

Year:	2012
Gepaid:	CAD981447675
Contact:	TIM LUNT T/D SUPERINTENDENT
Telephone:	9093706132
Mailing Name:	Not reported
Mailing Address:	650 N LA CADENA DR
Mailing City,St,Zip:	COLTON, CA 923240000
Gen County:	San Bernardino
TSD EPA ID:	AZR000031823
TSD County:	99
Waste Category:	Not reported
Disposal Method:	Other Recovery Of Reclamation For Reuse Including Acid Regeneration, Organics Recovery Ect
Tons:	2.261
Facility County:	San Bernardino

Year:	2012
Gepaid:	CAD981447675
Contact:	TIM LUNT T/D SUPERINTENDENT
Telephone:	9093706132
Mailing Name:	Not reported
Mailing Address:	650 N LA CADENA DR
Mailing City,St,Zip:	COLTON, CA 923240000
Gen County:	San Bernardino
TSD EPA ID:	CAD982444481
TSD County:	San Bernardino
Waste Category:	Not reported
Disposal Method:	Storage, Bulking, And/Or Transfer Off Site--No Treatment/Reovery (H010-H129) Or (H131-H135)
Tons:	0.3
Facility County:	San Bernardino

Year:	2011
Gepaid:	CAD981447675
Contact:	TIM LUNT T/D SUPERINTENDENT
Telephone:	9093706132
Mailing Name:	Not reported
Mailing Address:	650 N LA CADENA DR
Mailing City,St,Zip:	COLTON, CA 923240000
Gen County:	Not reported
TSD EPA ID:	AZR000031823
TSD County:	Not reported
Waste Category:	Still bottoms with halogenated organics
Disposal Method:	Not reported
Tons:	Not reported
Facility County:	San Bernardino

Year:	2011
Gepaid:	CAD981447675
Contact:	TIM LUNT T/D SUPERINTENDENT
Telephone:	9093706132
Mailing Name:	Not reported
Mailing Address:	650 N LA CADENA DR
Mailing City,St,Zip:	COLTON, CA 923240000
Gen County:	Not reported
TSD EPA ID:	AZR000031823
TSD County:	Not reported

Map ID	Site	Database(s)	EPA ID Number

COLTON CITY ELEC DEPT (Continued) **1000417304**

Waste Category: Still bottoms with halogenated organics
Disposal Method: Not reported
Tons: Not reported
Facility County: San Bernardino

Click this hyperlink while viewing on your computer to access
25 additional CA_HAZNET: record(s) in the EDR Site Report.

---

561 **HOUSEHOLD HW COLLECTION ROUNDU** **HAZNET** **S113019764**
160 S 10TH ST **N/A**
COLTON, CA 92324

HAZNET:
Year: 2005
Gepaid: CAH111000091
Contact: --
Telephone: --
Mailing Name: Not reported
Mailing Address: 385 N ARROWHEAD AVE (DEHS)
Mailing City,St,Zip: SAN BERNARDINO, CA 924150160
Gen County: Not reported
TSD EPA ID: CAH111000474
TSD County: Not reported
Waste Category: Household waste
Disposal Method: Not reported
Tons: 0.08
Facility County: San Bernardino

---

561 **CI-COLTON PUB WRKS/AUTO** **UST** **U004061630**
160 S 10TH ST **N/A**
COLTON, CA 92324

UST:
Facility ID: 90021606
Latitude: 34.06311
Longitude: -117.32195

---

561 **CITY OF COLTON** **HAZNET** **S113035896**
160 S 10TH ST **N/A**
COLTON, CA 92324

HAZNET:
Year: 2012
Gepaid: CAL000036225
Contact: REGGIE TORRES/ASSOC ENGINEER
Telephone: 9093705065
Mailing Name: Not reported
Mailing Address: 160 S 10TH ST
Mailing City,St,Zip: COLTON, CA 923240000
Gen County: San Bernardino
TSD EPA ID: CAD982444481
TSD County: San Bernardino
Waste Category: Not reported
Disposal Method: Storage, Bulking, And/Or Transfer Off Site--No Treatment/Reovery (H010-H129) Or (H131-H135)

Map ID	Site	Database(s)	EPA ID Number

CITY OF COLTON (Continued) **S113035896**

Tons: 0.4
Facility County: San Bernardino

Year: 2012
Gepaid: CAL000036225
Contact: REGGIE TORRES/ASSOC ENGINEER
Telephone: 9093705065
Mailing Name: Not reported
Mailing Address: 160 S 10TH ST
Mailing City,St,Zip: COLTON, CA 923240000
Gen County: San Bernardino
TSD EPA ID: CAD982444481
TSD County: San Bernardino
Waste Category: Not reported
Disposal Method: Storage, Bulking, And/Or Transfer Off Site--No Treatment/Reovery (H010-H129) Or (H131-H135)
Tons: 0.228
Facility County: San Bernardino

Year: 2012
Gepaid: CAL000036225
Contact: REGGIE TORRES/ASSOC ENGINEER
Telephone: 9093705065
Mailing Name: Not reported
Mailing Address: 160 S 10TH ST
Mailing City,St,Zip: COLTON, CA 923240000
Gen County: San Bernardino
TSD EPA ID: CAD982444481
TSD County: San Bernardino
Waste Category: Not reported
Disposal Method: Other Treatment
Tons: 0.03
Facility County: San Bernardino

Year: 2012
Gepaid: CAL000036225
Contact: REGGIE TORRES/ASSOC ENGINEER
Telephone: 9093705065
Mailing Name: Not reported
Mailing Address: 160 S 10TH ST
Mailing City,St,Zip: COLTON, CA 923240000
Gen County: San Bernardino
TSD EPA ID: CAD982444481
TSD County: San Bernardino
Waste Category: Not reported
Disposal Method: Storage, Bulking, And/Or Transfer Off Site--No Treatment/Reovery (H010-H129) Or (H131-H135)
Tons: 0.228
Facility County: San Bernardino

Year: 2012
Gepaid: CAL000036225
Contact: REGGIE TORRES/ASSOC ENGINEER
Telephone: 9093705065
Mailing Name: Not reported
Mailing Address: 160 S 10TH ST
Mailing City,St,Zip: COLTON, CA 923240000

Map ID	Site	Database(s)	EPA ID Number

CITY OF COLTON (Continued) **S113035896**

Gen County: San Bernardino
TSD EPA ID: CAD982444481
TSD County: San Bernardino
Waste Category: Not reported
Disposal Method: Storage, Bulking, And/Or Transfer Off Site--No Treatment/Reovery (H010-H129) Or (H131-H135)
Tons: 0.4
Facility County: San Bernardino

Click this hyperlink while viewing on your computer to access
81 additional CA_HAZNET: record(s) in the EDR Site Report.

---

561 **COLTON PUB WORKS CORPORATE YARD** **SWEEPS UST** **S100571001**
160 S 10TH ST **San Bern. Co. Permit** **N/A**
COLTON, CA 92324

SWEEPS UST:

Status: Active
Comp Number: 27956
Number: 4
Board Of Equalization: Not reported
Referral Date: 08-28-91
Action Date: 08-28-91
Created Date: 09-13-90
Tank Status: A
Owner Tank Id: Not reported
Swrcb Tank Id: 36-000-027956-000001
Actv Date: 09-13-90
Capacity: 10000
Tank Use: M.V. FUEL
Stg: P
Content: DIESEL
Number Of Tanks: 5

Status: Active
Comp Number: 27956
Number: 4
Board Of Equalization: Not reported
Referral Date: 08-28-91
Action Date: 08-28-91
Created Date: 09-13-90
Tank Status: A
Owner Tank Id: Not reported
Swrcb Tank Id: 36-000-027956-000002
Actv Date: 09-13-90
Capacity: 550
Tank Use: OIL
Stg: P
Content: NEW OIL (MOT
Number Of Tanks: Not reported

Status: Active
Comp Number: 27956
Number: 4
Board Of Equalization: Not reported
Referral Date: 08-28-91
Action Date: 08-28-91
Created Date: 09-13-90

Map ID	Site	Database(s)	EPA ID Number

COLTON PUB WORKS CORPORATE YARD (Continued) **S100571001**

Tank Status: A
Owner Tank Id: Not reported
Swrcb Tank Id: 36-000-027956-000003
Actv Date: 09-13-90
Capacity: 550
Tank Use: OIL
Stg: W
Content: WASTE OIL
Number Of Tanks: Not reported

Status: Active
Comp Number: 27956
Number: 4
Board Of Equalization: Not reported
Referral Date: 08-28-91
Action Date: 08-28-91
Created Date: 09-13-90
Tank Status: A
Owner Tank Id: Not reported
Swrcb Tank Id: 36-000-027956-000004
Actv Date: 09-13-90
Capacity: 550
Tank Use: OIL
Stg: P
Content: HYDRAULIC OI
Number Of Tanks: Not reported

Status: Active
Comp Number: 27956
Number: 4
Board Of Equalization: Not reported
Referral Date: 08-28-91
Action Date: 08-28-91
Created Date: 09-13-90
Tank Status: A
Owner Tank Id: Not reported
Swrcb Tank Id: 36-000-027956-000005
Actv Date: 09-13-90
Capacity: 12000
Tank Use: M.V. FUEL
Stg: P
Content: REG UNLEADED
Number Of Tanks: Not reported

San Bern. Co. Permit:
Region: SAN BERNARDINO
Facility ID: FA0002007
Owner: CITY OF COLTON
Permit Number: PT0005121
Permit Category: SPECIAL GENERATOR
Facility Status: ACTIVE
Expiration Date: 09/30/2013

Region: SAN BERNARDINO
Facility ID: FA0002007
Owner: CITY OF COLTON
Permit Number: PT0005122

Map ID	Site	Database(s)	EPA ID Number

COLTON PUB WORKS CORPORATE YARD (Continued) **S100571001**

Permit Category: HAZMAT HANDLER 26-50 EMPLOYEES
Facility Status: ACTIVE
Expiration Date: 09/30/2013

Region: SAN BERNARDINO
Facility ID: FA0002007
Owner: CITY OF COLTON
Permit Number: PT0020954
Permit Category: APSA 10,001-100,000 GAL FAC CAPACITY
Facility Status: ACTIVE
Expiration Date: 09/30/2013

Region: SAN BERNARDINO
Facility ID: FA0002007
Owner: CITY OF COLTON
Permit Number: PT0010211
Permit Category: UST OWNERSHIP/OPERATING PERMIT (PER UST)
Facility Status: INACTIVE
Expiration Date: 09/30/2008

Region: SAN BERNARDINO
Facility ID: FA0002007
Owner: CITY OF COLTON
Permit Number: PT0010212
Permit Category: UST OWNERSHIP/OPERATING PERMIT (PER UST)
Facility Status: INACTIVE
Expiration Date: 09/30/2008

Region: SAN BERNARDINO
Facility ID: FA0002007
Owner: CITY OF COLTON
Permit Number: PT0010213
Permit Category: UST OWNERSHIP/OPERATING PERMIT (PER UST)
Facility Status: INACTIVE
Expiration Date: 09/30/2008

Region: SAN BERNARDINO
Facility ID: FA0002007
Owner: CITY OF COLTON
Permit Number: PT0010214
Permit Category: UST OWNERSHIP/OPERATING PERMIT (PER UST)
Facility Status: INACTIVE
Expiration Date: 09/30/2008

Region: SAN BERNARDINO
Facility ID: FA0002007
Owner: CITY OF COLTON
Permit Number: PT0010215
Permit Category: UST OWNERSHIP/OPERATING PERMIT (PER UST)
Facility Status: INACTIVE
Expiration Date: 09/30/2008

Map ID	Site	Database(s)	EPA ID Number
561	**SOUTH CALIFORNIA EDISON** **160 SOUTH 10TH STREET** **COLTON, CA 92324**	**HAZNET**	**S112872370** **N/A**

HAZNET:

Year:	1999
Gepaid:	CAC001180296
Contact:	SOUTH CALIFORNIA EDISON
Telephone:	6263024257
Mailing Name:	Not reported
Mailing Address:	2244 WALNUT GROVE AVE
Mailing City,St,Zip:	ROSEMEAD, CA 917700000
Gen County:	Not reported
TSD EPA ID:	CAT000646117
TSD County:	Not reported
Waste Category:	Contaminated soil from site clean-up
Disposal Method:	Disposal, Land Fill
Tons:	30.3408
Facility County:	San Bernardino

Map ID	Site	Database(s)	EPA ID Number
600	**MONTCLAIRE DECORATING INC** **247 S 7TH ST** **COLTON, CA 92324**	**HAZNET**	**S113154022** **N/A**

HAZNET:

Year:	2011
Gepaid:	CAL000336556
Contact:	JOHN SNYDER
Telephone:	8186180181
Mailing Name:	Not reported
Mailing Address:	1407 SELKIRK CIR
Mailing City,St,Zip:	GARDNERVILLE, NV 894608886
Gen County:	Not reported
TSD EPA ID:	CAD008252405
TSD County:	Not reported
Waste Category:	Oxygenated solvents (acetone, butanol, ethyl acetate, etc.)
Disposal Method:	Fuel Blending Prior To Energy Recovery At Another Site
Tons:	0.5445
Facility County:	San Bernardino

Year:	2008
Gepaid:	CAL000336556
Contact:	JOHN SNYDER
Telephone:	8186180181
Mailing Name:	Not reported
Mailing Address:	1407 SELKIRK CIR
Mailing City,St,Zip:	GARDNERVILLE, NV 894608886
Gen County:	Not reported
TSD EPA ID:	CAD008252405
TSD County:	Not reported
Waste Category:	Oxygenated solvents (acetone, butanol, ethyl acetate, etc.)
Disposal Method:	Fuel Blending Prior To Energy Recovery At Another Site
Tons:	0.33
Facility County:	San Bernardino

Map ID	Site	Database(s)	EPA ID Number
643	**EDISON/COLTON 2 (10TH ST) MGP** **EAST OF 10TH STREET, SOUTH OF L STREET** **COLTON, CA 92324**	**DEED** **VCP** **ENVIROSTOR**	**S101481942** **N/A**

DEED:

Area:	PROJECT WIDE
Sub Area:	Not reported
Site Type:	VOLUNTARY CLEANUP
Status:	CERTIFIED / OPERATION & MAINTENANCE
Deed Date(s):	05/02/2005

VCP:

Facility ID:	36490108
Site Type:	Voluntary Cleanup
Site Type Detail:	Voluntary Cleanup
Site Mgmt. Req.:	FOUN, COV
Acres:	2.5
National Priorities List:	NO
Cleanup Oversight Agencies:	SMBRP
Lead Agency:	SMBRP
Lead Agency Description:	DTSC - Site Cleanup Program
Project Manager:	Lori Parnass
Supervisor:	Juli Propes
Division Branch:	Cleanup Chatsworth
Site Code:	400296
Assembly:	47
Senate:	20
Special Programs Code:	Voluntary Cleanup Program
Status:	Certified / Operation & Maintenance
Status Date:	06/16/2005
Restricted Use:	YES
Funding:	Responsible Party
Lat/Long:	34.0625 / -117.3208
APN:	163-041-0318
Past Use:	MANUFACTURED GAS PLANT
Potential COC:	10009, 30019
Confirmed COC:	30019
Potential Description:	SOIL
Alias Name:	EDISON/COLTON
Alias Type:	Alternate Name
Alias Name:	TOWN GAS PLANT COLTON NUMBER 2
Alias Type:	Alternate Name
Alias Name:	163-041-0318
Alias Type:	APN
Alias Name:	110033618798
Alias Type:	EPA (FRS #)
Alias Name:	400296
Alias Type:	Project Code (Site Code)
Alias Name:	36490108
Alias Type:	Envirostor ID Number

Completed Info:

Completed Area Name:	PROJECT WIDE
Completed Sub Area Name:	Not reported
Completed Document Type:	Land Use Restriction - Site Inspection/Visit
Completed Date:	06/28/2011
Comments:	in compliance
Completed Area Name:	PROJECT WIDE

Map ID	Site	Database(s)	EPA ID Number

EDISON/COLTON 2 (10TH ST) MGP (Continued) **S101481942**

Completed Sub Area Name: Not reported
Completed Document Type: Voluntary Cleanup Agreement
Completed Date: 07/10/2001
Comments: A Voluntary Cleanup Agreement was signed for RAW.

Completed Area Name: PROJECT WIDE
Completed Sub Area Name: Not reported
Completed Document Type: CEQA - Notice of Exemption
Completed Date: 10/19/1999
Comments: Not reported

Completed Area Name: PROJECT WIDE
Completed Sub Area Name: Not reported
Completed Document Type: Voluntary Cleanup Agreement
Completed Date: 08/04/1998
Comments: Edison and DTSC entered into a second Voluntary Cleanup Agreement for the site - conduct a supplement to the Preliminary Endangerment Assessment, to determine whether further action is required.

Completed Area Name: PROJECT WIDE
Completed Sub Area Name: Not reported
Completed Document Type: Voluntary Cleanup Agreement
Completed Date: 05/10/1994
Comments: Not reported

Completed Area Name: PROJECT WIDE
Completed Sub Area Name: Not reported
Completed Document Type: Voluntary Cleanup Agreement
Completed Date: 12/21/1998
Comments: Transition to Chapter 6.5 - Amendment to the existing Voluntary Cleanup Agreement No. HSA 98/99-001, signed by the RP.

Completed Area Name: PROJECT WIDE
Completed Sub Area Name: Not reported
Completed Document Type: Certification
Completed Date: 06/16/2005
Comments: A Remedial Action Certification was finalized on June 6,2005 for the new MGP Site at 160 South Tenth Street in the City of Colton. Approximately 2000 tons of polycyclic aromatic hydrocarbon and lead contaminated soil was removed from the property. The clean up goal for lead in soil was 97.1 mg/kg. The cleanup goal was met. The cleanup goal for PAHs was established as B (a) P equivalent of upper confidence level of 0.9 mg/kg. The cleanup goal for PAHs was not met at four inaccessible areas. A deed restriction is in place for the specified inaccessible areas.

Completed Area Name: PROJECT WIDE
Completed Sub Area Name: Not reported
Completed Document Type: Land Use Restriction
Completed Date: 05/02/2005
Comments: A deed restriction was filed on May 2, 2005 for four inaccessible parcels located on the former MGP site at 160 South Tenth Street in the City of Colton. An Operation and Maintenance agreement requires the owners, the City of Colton to conduct annual investigations of the parcels and submit a report of findings to DTSC.

Completed Area Name: PROJECT WIDE

Map ID	Site	Database(s)	EPA ID Number

EDISON/COLTON 2 (10TH ST) MGP (Continued) **S101481942**

Completed Sub Area Name: Not reported
Completed Document Type: Removal Action Completion Report
Completed Date: 08/28/2002
Comments: DTSC approved "Soil Remediation Report" dated August 7, 2002. DTSC conducted oversight for site characterization and removal activity for this two acre property. Approximately 2000 tons of PAH-impacted soil was removed.

Completed Area Name: PROJECT WIDE
Completed Sub Area Name: Not reported
Completed Document Type: Removal Action Workplan
Completed Date: 10/19/1999
Comments: Removal Action Workplan is approved. PAH contaminated soil will be removed to background study number, 0.9 mg/kg.

Completed Area Name: PROJECT WIDE
Completed Sub Area Name: Not reported
Completed Document Type: Preliminary Endangerment Assessment Report
Completed Date: 02/26/1999
Comments: The Final Supplemental PEA report, prepared by Fluor Daniel, was approved on February 26, 1999. DTSC concluded that elevated levels of polycyclic hydrocarbons and lead exist in the soil at the subject site and require further action. Removal action workplan is required.
Not reported

Completed Area Name: PROJECT WIDE
Completed Sub Area Name: Not reported
Completed Document Type: Preliminary Endangerment Assessment Report
Completed Date: 01/27/1995
Comments: PEA complete. Further investigation required.

Completed Area Name: PROJECT WIDE
Completed Sub Area Name: Not reported
Completed Document Type: Site Screening
Completed Date: 06/06/1991
Comments: No information available for Southern CA Edison site. Recommend future follow-up.

Completed Area Name: PROJECT WIDE
Completed Sub Area Name: Not reported
Completed Document Type: Operation & Maintenance Order/Agreement
Completed Date: 06/16/2005
Comments: Not reported

Completed Area Name: PROJECT WIDE
Completed Sub Area Name: Not reported
Completed Document Type: Land Use Restriction - Site Inspection/Visit
Completed Date: 04/26/2008
Comments: site in compliance with LUC

Completed Area Name: PROJECT WIDE
Completed Sub Area Name: Not reported
Completed Document Type: Land Use Restriction - Site Inspection/Visit
Completed Date: 08/25/2012
Comments: Not reported

Future Area Name: PROJECT WIDE

Map ID	Site	Database(s)	EPA ID Number

EDISON/COLTON 2 (10TH ST) MGP (Continued) **S101481942**

Future Sub Area Name: Not reported
Future Document Type: 5 Year Review Reports
Future Due Date: 2014
Schedule Area Name: Not reported
Schedule Sub Area Name: Not reported
Schedule Document Type: Not reported
Schedule Due Date: Not reported
Schedule Revised Date: Not reported

ENVIROSTOR:
Site Type: Voluntary Cleanup
Site Type Detailed: Voluntary Cleanup
Acres: 2.5
NPL: NO
Regulatory Agencies: SMBRP
Lead Agency: SMBRP
Program Manager: Lori Parnass
Supervisor: Juli Propes
Division Branch: Cleanup Chatsworth
Facility ID: 36490108
Site Code: 400296
Assembly: 47
Senate: 20
Special Program: Voluntary Cleanup Program
Status: Certified / Operation & Maintenance
Status Date: 06/16/2005
Restricted Use: YES
Site Mgmt. Req.: FOUN, COV
Funding: Responsible Party
Latitude: 34.0625
Longitude: -117.3208
APN: 163-041-0318
Past Use: MANUFACTURED GAS PLANT
Potential COC: * HYDROCARBON SOLVENTS, Polynuclear aromatic hydrocarbons (PAHs
Confirmed COC: * HYDROCARBON SOLVENTS, Polynuclear aromatic hydrocarbons (PAHs, Polynuclear aromatic hydrocarbons (PAHs
Potential Description: SOIL
Alias Name: EDISON/COLTON
Alias Type: Alternate Name
Alias Name: TOWN GAS PLANT COLTON NUMBER 2
Alias Type: Alternate Name
Alias Name: 163-041-0318
Alias Type: APN
Alias Name: 110033618798
Alias Type: EPA (FRS #)
Alias Name: 400296
Alias Type: Project Code (Site Code)
Alias Name: 36490108
Alias Type: Envirostor ID Number

Completed Info:
Completed Area Name: PROJECT WIDE
Completed Sub Area Name: Not reported
Completed Document Type: Land Use Restriction - Site Inspection/Visit
Completed Date: 06/28/2011
Comments: in compliance

Map ID	Site	Database(s)	EPA ID Number

EDISON/COLTON 2 (10TH ST) MGP (Continued) **S101481942**

Completed Area Name:	PROJECT WIDE
Completed Sub Area Name:	Not reported
Completed Document Type:	Voluntary Cleanup Agreement
Completed Date:	07/10/2001
Comments:	A Voluntary Cleanup Agreement was signed for RAW.

Completed Area Name:	PROJECT WIDE
Completed Sub Area Name:	Not reported
Completed Document Type:	CEQA - Notice of Exemption
Completed Date:	10/19/1999
Comments:	Not reported

Completed Area Name:	PROJECT WIDE
Completed Sub Area Name:	Not reported
Completed Document Type:	Voluntary Cleanup Agreement
Completed Date:	08/04/1998
Comments:	Edison and DTSC entered into a second Voluntary Cleanup Agreement for the site - conduct a supplement to the Preliminary Endangerment Assessment, to determine whether further action is required.

Completed Area Name:	PROJECT WIDE
Completed Sub Area Name:	Not reported
Completed Document Type:	Voluntary Cleanup Agreement
Completed Date:	05/10/1994
Comments:	Not reported

Completed Area Name:	PROJECT WIDE
Completed Sub Area Name:	Not reported
Completed Document Type:	Voluntary Cleanup Agreement
Completed Date:	12/21/1998
Comments:	Transition to Chapter 6.5 - Amendment to the existing Voluntary Cleanup Agreement No. HSA 98/99-001, signed by the RP.

Completed Area Name:	PROJECT WIDE
Completed Sub Area Name:	Not reported
Completed Document Type:	Certification
Completed Date:	06/16/2005
Comments:	A Remedial Action Certification was finalized on June 6,2005 for the new MGP Site at 160 South Tenth Street in the City of Colton. Approximately 2000 tons of polycyclic aromatic hydrocarbon and lead contaminated soil was removed from the property. The clean up goal for lead in soil was 97.1 mg/kg. The cleanup goal was met. The cleanup goal for PAHs was established as B (a) P equivalent of upper confidence level of 0.9 mg/kg. The cleanup goal for PAHs was not met at four inaccessible areas. A deed restriction is in place for the specified inaccessible areas.

Completed Area Name:	PROJECT WIDE
Completed Sub Area Name:	Not reported
Completed Document Type:	Land Use Restriction
Completed Date:	05/02/2005
Comments:	A deed restriction was filed on May 2, 2005 for four inaccessible parcels located on the former MGP site at 160 South Tenth Street in the City of Colton. An Operation and Maintenance agreement requires the owners, the City of Colton to conduct annual investigations of the parcels and submit a report of findings to DTSC.

Map ID	Site	Database(s)	EPA ID Number

EDISON/COLTON 2 (10TH ST) MGP (Continued) **S101481942**

Completed Area Name:	PROJECT WIDE
Completed Sub Area Name:	Not reported
Completed Document Type:	Removal Action Completion Report
Completed Date:	08/28/2002
Comments:	DTSC approved "Soil Remediation Report" dated August 7, 2002. DTSC conducted oversight for site characterization and removal activity for this two acre property. Approximately 2000 tons of PAH-impacted soil was removed.

Completed Area Name:	PROJECT WIDE
Completed Sub Area Name:	Not reported
Completed Document Type:	Removal Action Workplan
Completed Date:	10/19/1999
Comments:	Removal Action Workplan is approved. PAH contaminated soil will be removed to background study number, 0.9 mg/kg.

Completed Area Name:	PROJECT WIDE
Completed Sub Area Name:	Not reported
Completed Document Type:	Preliminary Endangerment Assessment Report
Completed Date:	02/26/1999
Comments:	The Final Supplemental PEA report, prepared by Fluor Daniel, was approved on February 26, 1999. DTSC concluded that elevated levels of polycyclic hydrocarbons and lead exist in the soil at the subject site and require further action. Removal action workplan is required. Not reported

Completed Area Name:	PROJECT WIDE
Completed Sub Area Name:	Not reported
Completed Document Type:	Preliminary Endangerment Assessment Report
Completed Date:	01/27/1995
Comments:	PEA complete. Further investigation required.

Completed Area Name:	PROJECT WIDE
Completed Sub Area Name:	Not reported
Completed Document Type:	Site Screening
Completed Date:	06/06/1991
Comments:	No information available for Southern CA Edison site. Recommend future follow-up.

Completed Area Name:	PROJECT WIDE
Completed Sub Area Name:	Not reported
Completed Document Type:	Operation & Maintenance Order/Agreement
Completed Date:	06/16/2005
Comments:	Not reported

Completed Area Name:	PROJECT WIDE
Completed Sub Area Name:	Not reported
Completed Document Type:	Land Use Restriction - Site Inspection/Visit
Completed Date:	04/26/2008
Comments:	site in compliance with LUC

Completed Area Name:	PROJECT WIDE
Completed Sub Area Name:	Not reported
Completed Document Type:	Land Use Restriction - Site Inspection/Visit
Completed Date:	08/25/2012
Comments:	Not reported

Map ID	Site	Database(s)	EPA ID Number

EDISON/COLTON 2 (10TH ST) MGP (Continued) **S101481942**

Future Area Name:	PROJECT WIDE
Future Sub Area Name:	Not reported
Future Document Type:	5 Year Review Reports
Future Due Date:	2014
Schedule Area Name:	Not reported
Schedule Sub Area Name:	Not reported
Schedule Document Type:	Not reported
Schedule Due Date:	Not reported
Schedule Revised Date:	Not reported

---

644 **UNION PACIFIC RAILROAD** **HAZNET** **S113772664**
155 W M ST **N/A**
COLTON, CA 92324

HAZNET:

Year:	2012
Gepaid:	CAC002684855
Contact:	ROBERT BAVIER
Telephone:	9096852857
Mailing Name:	Not reported
Mailing Address:	10031 FOOTHILLS BLVD
Mailing City,St,Zip:	ROSEVILLE, CA 95747
Gen County:	San Bernardino
TSD EPA ID:	CAD008364432
TSD County:	Los Angeles
Waste Category:	Not reported
Disposal Method:	Storage, Bulking, And/Or Transfer Off Site--No Treatment/Reovery (H010-H129) Or (H131-H135)
Tons:	0.22935
Facility County:	San Bernardino

Year:	2012
Gepaid:	CAC002684855
Contact:	ROBERT BAVIER
Telephone:	9096852857
Mailing Name:	Not reported
Mailing Address:	10031 FOOTHILLS BLVD
Mailing City,St,Zip:	ROSEVILLE, CA 95747
Gen County:	San Bernardino
TSD EPA ID:	CAD008364432
TSD County:	Los Angeles
Waste Category:	Not reported
Disposal Method:	Storage, Bulking, And/Or Transfer Off Site--No Treatment/Reovery (H010-H129) Or (H131-H135)
Tons:	0.39
Facility County:	San Bernardino

Count: 140 records FOCUS MAP 18 ORPHAN SUMMARY

City	EDR ID	Site Name	Site Address	Zip	Database(s)
BLOOMINGTON	S113770438	PACIFIC TANK LINES	I 10 WBPMM 1940	92316	HAZNET
BLOOMINGTON	S112900014	ARCO PRODUCTS CO.	I 10 FREEWAY & RIVERSIDE AVE	92316	HAZNET
BLOOMINGTON	S106923053	BAKER, GENE	138 N BRYANT	92316	SWEEPS UST
BLOOMINGTON	S113129816	IMMUNE MODULATION INC	2273 B CACTUS AVE	92316	HAZNET
BLOOMINGTON	S112912096	SOUTHERN CAL EDISON/ BLOOMINGTON SUB STA	N EAST COR	92316	HAZNET
BLOOMINGTON	S112978281	UNION PACIFIC RAILROAD	N LAT 34040016	92316	HAZNET
BLOOMINGTON	A100345809	HOLLIDAY TRUCKING INC	265 E SANTA ANA AVE	92316	AST
BLOOMINGTON	S113775535	UNION PACIFIC RAILROAD	19900 E SLOVER AVE	92316	HAZNET
BLOOMINGTON	S113772305	GLENCORE LTD	19700 SLOVER AVE	92316	HAZNET
BLOOMINGTON	S113777699	HOLLAND	19700 SLOVER AVE	92316	HAZNET
BLOOMINGTON	S112977797	UNION PACIFIC RAILROAD	19688 SLOVER AVE	92316	HAZNET
BLOOMINGTON	S112970575	UNION PACIFIC RAILROAD	19700 SLOVER AVE	92316	HAZNET
BLOOMINGTON	S112994236	TYSON FRESH MEATS INC	19900 E SLOVER AVE	92316	HAZNET
BLOOMINGTON	S113460730	DOW CHEMICAL	19712 SLOVER AVE	92316	HAZNET
BLOOMINGTON	S113121290	BIMBO BAKERIES USA INC	2036 E VALLEY BLVD	92316	HAZNET
BLOOMINGTON	S113036696	BESTFOODS BAKING COMPANY	2036 E VALLEY BLVD	92316	HAZNET
BLOOMINGTON	S113113555	PICK YOUR PART	2084 E VALLEY BLVD	92316	HAZNET
BLOOMINGTON	S113182830	LAURENCE MCGUIRE	838 E VALLEY BLVD	92316	HAZNET
BLOOMINGTON	S113061418	PALOMERA'S AUTO BODY SHOP	17866 3A VALLEY BLVD	92316	HAZNET
BLOOMINGTON	S106911222	NEVAREZ AUTO REPAIR	17763 VALLEY BLVD	92316	San Bern. Co. Permit
BLOOMINGTON	S105790319	S.R. MOTORS	17781 VALLEY BLVD	92316	San Bern. Co. Permit
BLOOMINGTON	S109254312	IMPORT & DOMESTIC CONVERT	17781 VALLEY BLVD	92316	San Bern. Co. Permit
BLOOMINGTON	S108419379	MARCO AUTO REPAIR	17770 VALLEY BLVD	92316	San Bern. Co. Permit
BLOOMINGTON	S113126377	JG COLLISION CENTER	17763 VLY BOULEVARD BLDG C	92316	HAZNET
COLTON	S106927971	JON-LIN INC.	1641 N 008TH ST	92324	SWEEPS UST
COLTON	S106923784	CAL WAL GYSPSIM SUPPLY	125 N 009TH ST	92324	SWEEPS UST
COLTON	S106932463	SPENCER & JONES (COLTON YARD)	398 N 010TH ST	92324	SWEEPS UST
COLTON	S109598641	TEST AMERICA	1014TH E COOLEY DR STE A & F	92324	San Bern. Co. Permit
COLTON	S112889256	CHAROLETTE GUYAUX	105TH & 2ND CYPRESS AVE	92324	HAZNET
COLTON	S112888061	INTOWN PROPERTIES INC/HUD	1066TH H SAINT STE A & B	92324	HAZNET
COLTON	S112959215	GOODMAN & ASSOCIATES	1780TH & 1790 WASHINGTON ST	92324	HAZNET
COLTON	S112902216	E YEARA TRUCKING	I 215 RAMP OFFLACADENA DR	92324	HAZNET
COLTON	S112932514	CALTRANS DIST 8/CONSTR EA 08-457604	RT 215	92324	HAZNET
COLTON	S112961077	HAGER PACIFIC	210 E 230 240	92324	HAZNET
COLTON	S106911419	J&S FORKLIFT SERVICES, INC	300TH W OLIVE SAINT UNIT C & D	92324	San Bern. Co. Permit
COLTON	S105697379	F P AUTO REPAIR	498TH LA CADENA DR UNIT A & B	92324	San Bern. Co. Permit
COLTON	S106112115	ATC- BLUE MOUNTAIN #2	5TH MILES E & O BLUE MOUNTAIN	92324	San Bern. Co. Permit
COLTON	S112948749	EL CATITAN ENVIRONMENTAL INC	4050 6TH ST	92324	HAZNET
COLTON	S112884926	HUD INTOWN PROPERTIES	710TH VALLEY BLVD W &	92324	HAZNET
COLTON	S106112116	ATC- BLUE MOUNTAIN #1	75TH MILES S & O HONEYHILL	92324	San Bern. Co. Permit
COLTON	S113182861	HENRY RAY CARTER	762ND & 2 W VALLEY BLVD	92324	HAZNET
COLTON	S113070149	ASHLAND CHEMICAL COMPANY	291 W ADAMS ST	92324	HAZNET
COLTON	S113002124	ASHLAND SPECIALTY CHEMICAL CO	291 W ADAMS ST	92324	HAZNET

City	EDR ID	Site Name	Site Address	Zip	Database(s)
COLTON	S112931371	FRUCON CONSTRUCTION CORP	2040 AGUA MENSA RD	92324	HAZNET
COLTON	S112928418	HELM & SONS	480 AGUA MANZA	92324	HAZNET
COLTON	S113182415	FELIPE MORA	1610 N BENT AVE	92324	HAZNET
COLTON	1010354115	N. MT. VERNON 2	1500 BLOCK N MOUNT VERNON AVE	92324	US BROWNFIELDS, FINDS
COLTON	1010352100	COOLEY RANCH LANDFILL 0163-362-07-0000	600 BLOCK OF CONGRESS ST	92324	US BROWNFIELDS, FINDS
COLTON	1010352101	COOLEY RANCH LANDFILL 0163-362-08-0000	600 BLOCK OF CONGRESS ST	92324	US BROWNFIELDS, FINDS
COLTON	1010352453	COOLEY RANCH LANDFILL 0163-381-06-0000	600 BLOCK OF CONGRESS ST	92324	US BROWNFIELDS, FINDS
COLTON	1010352454	COOLEY RANCH LANDFILL 0163-381-07-0000	600 BLOCK OF CONGRESS ST	92324	US BROWNFIELDS, FINDS
COLTON	1010352455	COOLEY RANCH LANDFILL 0163-381-12-0000	600 BLOCK OF CONGRESS ST	92324	US BROWNFIELDS, FINDS
COLTON	1010352456	COOLEY RANCH LANDFILL 0163-381-13-0000	600 BLOCK OF CONGRESS ST	92324	US BROWNFIELDS, FINDS
COLTON	1010352457	COOLEY RANCH LANDFILL 0163-362-06-0000	600 BLOCK OF CONGRESS ST	92324	US BROWNFIELDS, FINDS
COLTON	1010352102	COOLEY RANCH LANDFILL 0163-362-09-0000	600 BLOCK OF CONGRESS ST	92324	US BROWNFIELDS, FINDS
COLTON	1010352103	COOLEY RANCH LANDFILL 0275-181-29-0000	600 BLOCK OF CONGRESS ST	92324	US BROWNFIELDS, FINDS
COLTON	1010352104	COOLEY RANCH LANDFILL 0275-181-38-0000	600 BLOCK OF CONGRESS ST	92324	US BROWNFIELDS, FINDS
COLTON	1010352105	COOLEY RANCH LANDFILL 0275-191-34-0000	600 BLOCK OF CONGRESS ST	92324	US BROWNFIELDS, FINDS
COLTON	1010352106	COOLEY RANCH LANDFILL 0275-191-39-0000	600 BLOCK OF CONGRESS ST	92324	US BROWNFIELDS, FINDS
COLTON	1010352107	COOLEY RANCH LANDFILL 0275-191-41-0000	600 BLOCK OF CONGRESS ST	92324	US BROWNFIELDS, FINDS
COLTON	1010352108	COOLEY RANCH LANDFILL 0276-501-04-0000	600 BLOCK OF CONGRESS ST	92324	US BROWNFIELDS, FINDS
COLTON	1010352109	COOLEY RANCH LANDFILL 0276-551-01-0000	600 BLOCK OF CONGRESS ST	92324	US BROWNFIELDS, FINDS
COLTON	S112900901	GAS UP	420 LA CADENA	92324	HAZNET
COLTON	S106911212	AUTO REPAIR-REBUILD ENGINES & TRANS	498 LA CADENA DR	92324	San Bern. Co. Permit
COLTON	S113458675	BANK OF AMERICA	395 N CADENA DR	92324	HAZNET
COLTON	S106925222	DAWCO CONSTRUCTION	12345 LA CADERA	92324	SWEEPS UST
COLTON	S112914855	LILLIAN LOPEZ	710 LA CADINA	92324	HAZNET
COLTON	S113062674	KAISER PERMANENTE	789 E COOLEY DR	92324	HAZNET
COLTON	1008194373	CITY OF RIVERSIDE	SW CORNER TROPICA RANCHO RD	92324	RCRA-CESQG
COLTON	S113171369	SOUTHERN CALIFORNIA GAS CO COLTON FMR MG	NE CORNER OF 6TH ST AND FOGG ST	92324	HAZNET
COLTON	S112931268	CITY OF RIVERSIDE	CRN OF TROPICANA RANCHO RD & LA	92324	HAZNET
COLTON	S112907366	WASHINGTON HIGH SCHOOL	900 E CST	92324	HAZNET
COLTON	S112921293	SONNY'S ENGINEERING	450 W FOGG ST	92324	HAZNET
COLTON	S105697378	H & S AUTO ELECTRIC REPAIR	464 FOGG ST	92324	San Bern. Co. Permit
COLTON	S106176399	S & K EQUIP. RENTAL INC	450 FOGG ST	92324	SWEEPS UST, San Bern. Co. Permit
COLTON	S113782279	JEFFREY DHARMAWAN	W H SAINT UNIT 104 &	92324	HAZNET
COLTON	S112916900	DAVID MAGANA	1055 N HARBOR DR	92324	HAZNET
COLTON	S113104063	ACACIA RV	295 N HERMOSA AVE	92324	HAZNET
COLTON	S112929812	SOUTHERN CALIFORNIA GAS COMPANY	INTERSECTIONOF 6TH & FOGG ST	92324	HAZNET
COLTON	S113457530	PHENIX TRANSPORTATION	EB INTRSTT 10 & 9TH ST BRG	92324	HAZNET
COLTON	S112872876	CITY OF COLTON	655 N LACADENA	92324	HAZNET
COLTON	S112915376	CULTON MUSEUM	380 N LACADENA ST	92324	HAZNET
COLTON	S113179637	SNOW L J COMPANY	411 LAUREL	92324	HAZNET
COLTON	S113114555	MOSS BROTHERS FORD	411 LAUREL	92324	HAZNET
COLTON	S113026632	L J SNOW FORD	411 LAUREL	92324	HAZNET
COLTON	1012175576	SA RECYCLING LLC, DBA COLTON IRON & METAL	790 E MST	92324	RCRA-LQG
COLTON	S113118097	COLTON POWER LP	559 PEPPER ST	92324	HAZNET
COLTON	S110326673	COLTON RESTORATION	1130 RANCHO AVE	92324	San Bern. Co. Permit
COLTON	1004675514	C R PIER MFG	275 RANCHO AVE	92324	RCRA-SQG, FINDS, HAZNET
COLTON	S112944904	HENG II	1198 RANCHO AVE	92324	HAZNET

City	EDR ID	Site Name	Site Address	Zip	Database(s)
COLTON	S112881494	FORREST PERRY	801 RANCHO AVE	92324	HAZNET
COLTON	S113007870	MAGIC TOUCH	2080 RANCHO	92324	HAZNET
COLTON	S113168502	F&S GAS	1101 RANCHO AVE	92324	HAZNET
COLTON	S112928204	COLTON GARDEN APTS	2190 RANCHO AVE	92324	HAZNET
COLTON	S112879536	COLTON FIRE DEPARTMENT	1501 N RCH	92324	HAZNET
COLTON	S112883620	HUD INTOWN PROPERTIES	1335 N RIALTO AVE	92324	HAZNET
COLTON	S108985927	GOLDEN WEST FUEL RACK	N/A S RIVERSIDE AVENUE		SLIC
COLTON	S108985928	SHELL TANK FARM	N/A S RIVERSIDE AVENUE		SLIC
COLTON	S112886189	UNION PACIFIC RAILROAD	M SAINT MOUNT VERNON AVE S	92324	HAZNET
COLTON	S112854120	CALTRANS	SAN BERNARDINO INTER 10 AND	92324	HAZNET
COLTON	S112930688	J.B. HUNT TRANSPORT SERVICES INC	SAN BERNADINO & PEPPER AVE	92324	HAZNET
COLTON	S112999040	CALNEV PIPE LINE LLC-COLTON NORTH	2051 W SLOVER AVE	92324	HAZNET
COLTON	S112985245	INTERNATIONAL COMMODOTIES EXPORT CORPORATION	19180 SLOVER AVE	92324	HAZNET
COLTON	A100345576	CAL NEV PIPELINE	2051 W SLOVER AVE	92324	AST
COLTON	S112998305	WARNER KENNEDY	669 F ST		HAZNET
COLTON	S112926341	UNION PACIFIC RAILROAD	785 N ST	92324	HAZNET
COLTON	S112899129	HUD INTOWN PROPERTIES	566 E ST E	92324	HAZNET
COLTON	S112896735	PARK MOUNT VERNON LIMITED	B ST AND COOLEY DR	92324	HAZNET
COLTON	S112880435	HUD	584 F ST	92324	HAZNET
COLTON	S112877665	HUD IN TOWN PROPERTIES	853 E ST E	92324	HAZNET
COLTON	S109849237	MCMAHON'S RV	345 H ST	92324	San Bern. Co. Permit
COLTON	S112869827	RUEBEN MORALES	601 C ST	92324	HAZNET
COLTON	S113170443	CALTRANS DIST 8	STATE RT	92324	HAZNET
COLTON	S113170421	CALTRANS	STHY 10	92324	HAZNET
COLTON	S110326601	GUYAUX LANDFILL	THE END OF FLOREZ & FERNANDO STS		SWF/LF
COLTON	S112872577	VERN ANTHONY GUNITE INC	UNDER THE 10TH FWY ON 9TH ST	92324	HAZNET
COLTON	S113069095	SHELL	1600 W VALLEY BLVD & PEPPER	92324	HAZNET
COLTON	S113102654	COLTON VALLEY DENTAL	552 VALLEY BLVD	92324	HAZNET
COLTON	S113010044	CIRCLE K STORES INC.#627	990 VALLEY BLVD	92324	HAZNET
COLTON	S106387342	FORMER E-Z SERVE FACILIT Y #100779	847 VALLEY BLVD	92324	LUST
COLTON	S113883381	COLTON DENTAL GROUP	944 E VIA LATA BLVD	92324	San Bern. Co. Permit
COLTON	S113133261	INTERPID COLLISION INC	1206 E VIA ROMA	92324	HAZNET
COLTON	S113022931	GENUINE AUTO PARTS CO	311 E VLY	92324	HAZNET
COLTON	1000306653	DUNN-EDWARDS CORPORATION	22780 WASHINGTON ST	92324	RCRA-SQG, FINDS, HAZNET
COLTON	S113030720	ARCO PRODUCTS COMPANY	1240 WASHINGTON BLVD	92324	HAZNET
COLTON	S113101603	CHEVRON PRODUCTS COMPANY #93537	1241 WASHINGTON	92324	HAZNET
COLTON	S113069914	A QUICK EXPOSURE	1220 WASHINGTON BLVD	92324	HAZNET
COLTON	1000282004	7-ELEVEN STORE #17960 (2131)	23155 WASHINGTON ST	92324	SWEEPS UST
COLTON	S111456341	MONTECITO MEM PARK #742	3520 E WASHINGTON ST	92324	San Bern. Co. Permit
COLTON	S101301137	ARCO #6144	22895 WASHINGTON ST	92324	LUST, SWEEPS UST
COLTON	S104890632	FIVE POINT AUTO SERVICE	1221 E WASHINGTON ST	92324	LUST
FONTANA	S112959224	SKANSKA	E MI	92316	HAZNET
GRAND TERRACE	S113166325	ANIMAL EMERGENCY CLINIC INC	12022 LA CROSSE AVE	92324	HAZNET
GRAND TERRACE	1011826306	GRAND TERRACE CHLORINATION STATION	GRAND TERRACE RD	92324	RMP
GRAND TERRACE	A100345666	COR JOHN W. NORTH WATER FACILITY	GRAND TERRACE & NEWPORT	92324	AST
RIALTO	S112924416	ROADWAY EXPRESS	INTERSECTION OF VALLEY BLVD	92316	HAZNET

Count: 140 records

FOCUS MAP 18 ORPHAN SUMMARY

City	EDR ID	Site Name	Site Address	Zip	Database(s)
RIALTO	S113460249	SOUTHERN CALIFORNIA EDISON	2051 SLOVER AVE	92316	HAZNET
SAN BERNARDINO	S113016936	CALTRANS DISTRICT 8	309 CONGRESS ST	92324	HAZNET
SAN BERNARDINO COUNT	S103442535	FORT IRWIN LUCKY FUSE DISPOSAL	FORT IRWIN		WMUDS/SWAT, CHMIRS
SAN BERNARDINO COUNT	1016139697	CIMA ROAD MINE WASTE SITE	1 MIL W OF INTE. 15 OFF CIMA ROAD		CERCLIS

Focus Map 19

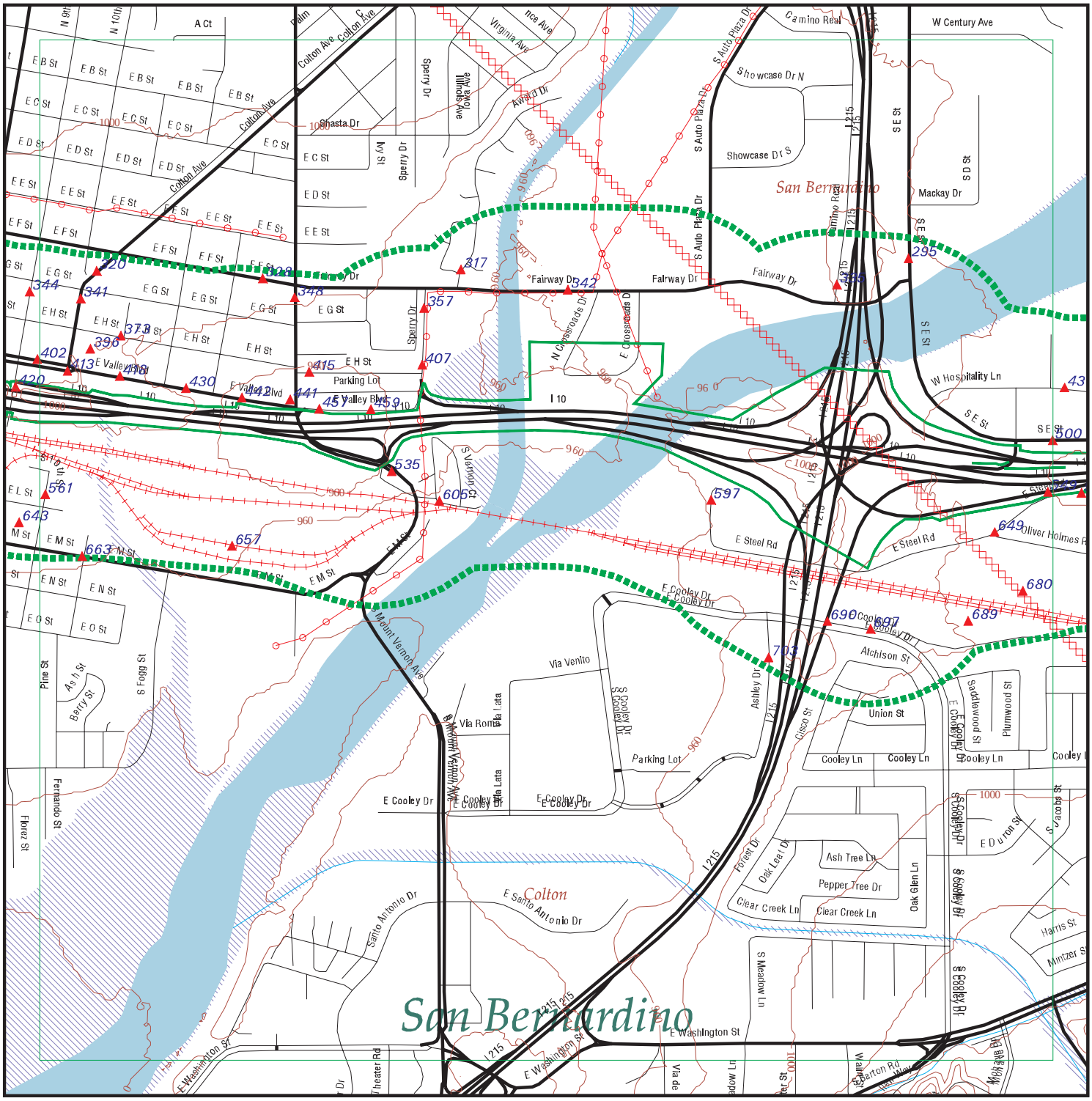

EDR DataMap® - Environmental Atlas

I-10 Corridor Project

Legend

- Roads
- Major Roads
- Contour Lines
- Waterways
- Railroads
- Study Boundary
- 100-Yr Flood Zones
- Powerlines
- Pipelines
- Fault Lines
- Indian Reservations BIA
- Water
- Superfund Sites
- Listed Sites
- Sensitive Receptors

N

0 1/4 1/2

Scale in Miles

Copyright © 2013 EDR, Inc. © 2010 Tele Atlas Rel. 07/2009.

FOCUS MAP 19 SUMMARY

Database	Total Plotted
FEDERAL RECORDS	
NPL	0
Proposed NPL	0
Delisted NPL	0
CERCLIS	0
CERC-NFRAP	0
CORRACTS	0
RCRA-TSDF	0
RCRA-LQG	2
RCRA-SQG	11
RCRA-CESQG	0
RCRA NonGen / NLR	0
US ENG CONTROLS	0
US INST CONTROL	0
ERNS	0
HMIRS	0
US CDL	0
US BROWNFIELDS	0
TRIS	0
TSCA	0
FTTS	0
SSTS	0
ICIS	0
PADS	1
MLTS	0
RADINFO	0
FINDS	11
RAATS	0
RMP	1
PRP	0
US AIRS	0
STATE AND LOCAL RECORDS	
SCH	0
SWF/LF	1
WMUDS/SWAT	0
WDS	1
Cortese	0
LUST	5
CA FID UST	0
SLIC	0
UST	4
CUPA Listings	0
SWEEPS UST	9
CHMIRS	1
AST	1
DEED	1
VCP	2

FOCUS MAP 19 SUMMARY

Database	Total Plotted
RESPONSE	0
HAZNET	63
ENVIROSTOR	3
TRIBAL RECORDS	
INDIAN RESERV	0
INDIAN LUST	0
INDIAN UST	0

NOTES:

Sites may be listed in more than one database

Map ID	Site	Database(s)	EPA ID Number
295	**SUBARU OF SAN BERNARDINO** **1790 S E STREET** **SAN BERNARDINO, CA 92408**	**HAZNET**	**S113029671** **N/A**

HAZNET:

Year:	2002
Gepaid:	CAL000022559
Contact:	DAVID M JOSEPH/SERVICE MGR
Telephone:	9098888686
Mailing Name:	Not reported
Mailing Address:	1790 S E ST
Mailing City,St,Zip:	SAN BERNARDINO, CA 924080000
Gen County:	Not reported
TSD EPA ID:	CAD981696420
TSD County:	Not reported
Waste Category:	Oil/water separation sludge
Disposal Method:	Recycler
Tons:	Not reported
Facility County:	San Bernardino

Year:	2001
Gepaid:	CAL000022559
Contact:	DAVID M JOSEPH/SERVICE MGR
Telephone:	9098888686
Mailing Name:	Not reported
Mailing Address:	1790 S E ST
Mailing City,St,Zip:	SAN BERNARDINO, CA 924080000
Gen County:	Not reported
TSD EPA ID:	CAD981696420
TSD County:	Not reported
Waste Category:	Oil/water separation sludge
Disposal Method:	Recycler
Tons:	0.12
Facility County:	San Bernardino

Year:	2000
Gepaid:	CAL000022559
Contact:	DAVID M JOSEPH/SERVICE MGR
Telephone:	9098888686
Mailing Name:	Not reported
Mailing Address:	1790 S E ST
Mailing City,St,Zip:	SAN BERNARDINO, CA 924080000
Gen County:	Not reported
TSD EPA ID:	CAT080025711
TSD County:	Not reported
Waste Category:	Aqueous solution with total organic residues less than 10 percent
Disposal Method:	Transfer Station
Tons:	1.08
Facility County:	San Bernardino

Year:	2000
Gepaid:	CAL000022559
Contact:	DAVID M JOSEPH/SERVICE MGR
Telephone:	9098888686
Mailing Name:	Not reported
Mailing Address:	1790 S E ST
Mailing City,St,Zip:	SAN BERNARDINO, CA 924080000
Gen County:	Not reported
TSD EPA ID:	CAD028409019

Map ID	Site	Database(s)	EPA ID Number

SUBARU OF SAN BERNARDINO (Continued) **S113029671**

TSD County: Not reported
Waste Category: Tank bottom waste
Disposal Method: Treatment, Tank
Tons: 0.52
Facility County: San Bernardino

Year: 1999
Gepaid: CAL000022559
Contact: TAKAISHI KOJI
Telephone: 0000000000
Mailing Name: Not reported
Mailing Address: 1790 S E ST
Mailing City,St,Zip: SAN BERNARDINO, CA 924080000
Gen County: Not reported
TSD EPA ID: CAT080025711
TSD County: Not reported
Waste Category: Aqueous solution with total organic residues less than 10 percent
Disposal Method: Recycler
Tons: .6255
Facility County: San Bernardino

Click this hyperlink while viewing on your computer to access
9 additional CA_HAZNET: record(s) in the EDR Site Report.

---

295 **SUBARU OF SAN BERNARDINO** **San Bern. Co. Permit** **S103636787**
1790 S E ST **N/A**
SAN BERNARDINO, CA 92408

San Bern. Co. Permit:
Region: SAN BERNARDINO
Facility ID: FA0006491
Owner: SUBARU OF SAN BERNARDINO
Permit Number: PT0003218
Permit Category: SPECIAL HANDLER
Facility Status: INACTIVE
Expiration Date: 11/30/2011

Region: SAN BERNARDINO
Facility ID: FA0006491
Owner: SUBARU OF SAN BERNARDINO
Permit Number: PT0003219
Permit Category: SPECIAL GENERATOR
Facility Status: INACTIVE
Expiration Date: 11/30/2011

---

317 **HUD INTOWN PROPERTIES** **HAZNET** **S112899271**
562 AWARD DR **N/A**
COLTON, CA 92324

HAZNET:
Year: 1998
Gepaid: CAC002128960
Contact: HUD
Telephone: 0000000000
Mailing Name: Not reported
Mailing Address: 2086 S E ST STE 204

Map ID	Site	Database(s)	EPA ID Number

HUD INTOWN PROPERTIES (Continued) **S112899271**

Mailing City,St,Zip: SAN BERNARDINO, CA 924080000
Gen County: Not reported
TSD EPA ID: CAD982444481
TSD County: Not reported
Waste Category: Household waste
Disposal Method: Transfer Station
Tons: .0208
Facility County: San Bernardino

---

320 **WIRZ & CO** **HAZNET** **S113104866**
444 COLTON AVE **N/A**
COLTON, CA 92324

HAZNET:
Year: 2012
Gepaid: CAL000206268
Contact: FRED WIRZ
Telephone: 9098256970
Mailing Name: Not reported
Mailing Address: 444 COLTON AVE
Mailing City,St,Zip: COLTON, CA 923240000
Gen County: San Bernardino
TSD EPA ID: CAT000613927
TSD County: San Bernardino
Waste Category: Not reported
Disposal Method: Storage, Bulking, And/Or Transfer Off Site--No Treatment/Reovery (H010-H129) Or (H131-H135)
Tons: 0.42
Facility County: San Bernardino

Year: 2011
Gepaid: CAL000206268
Contact: FRED WIRZ
Telephone: 9098256970
Mailing Name: Not reported
Mailing Address: 444 COLTON AVE
Mailing City,St,Zip: COLTON, CA 923240000
Gen County: Not reported
TSD EPA ID: CAT000613927
TSD County: Not reported
Waste Category: Aqueous solution with total organic residues less than 10 percent
Disposal Method: Storage, Bulking, And/Or Transfer Off Site--No Treatment/Reovery (H010-H129) Or (H131-H135)
Tons: 0.378
Facility County: San Bernardino

Year: 2011
Gepaid: CAL000206268
Contact: FRED WIRZ
Telephone: 9098256970
Mailing Name: Not reported
Mailing Address: 444 COLTON AVE
Mailing City,St,Zip: COLTON, CA 923240000
Gen County: Not reported
TSD EPA ID: CAT000613893
TSD County: Not reported
Waste Category: Photochemicals/photoprocessing waste
Disposal Method: Storage, Bulking, And/Or Transfer Off Site--No Treatment/Reovery

Map ID	Site	Database(s)	EPA ID Number

WIRZ & CO (Continued) **S113104866**

(H010-H129) Or (H131-H135)
Tons: 0.11
Facility County: San Bernardino

Year: 2011
Gepaid: CAL000206268
Contact: FRED WIRZ
Telephone: 9098256970
Mailing Name: Not reported
Mailing Address: 444 COLTON AVE
Mailing City,St,Zip: COLTON, CA 923240000
Gen County: Not reported
TSD EPA ID: TXD077603371
TSD County: Not reported
Waste Category: Unspecified organic liquid mixture
Disposal Method: Fuel Blending Prior To Energy Recovery At Another Site
Tons: 0.2
Facility County: San Bernardino

Year: 2009
Gepaid: CAL000206268
Contact: FRED WIRZ
Telephone: 9098256970
Mailing Name: Not reported
Mailing Address: 444 COLTON AVE
Mailing City,St,Zip: COLTON, CA 923240000
Gen County: Not reported
TSD EPA ID: CAD981402522
TSD County: Not reported
Waste Category: Not reported
Disposal Method: Metals Recovery Including Retoring,Smelting,Chemicals,Ect
Tons: 0.1251
Facility County: San Bernardino

Click this hyperlink while viewing on your computer to access
6 additional CA_HAZNET: record(s) in the EDR Site Report.

---

320 **WIRZ & COMPANY, PRINTING INC** **HAZNET** **S113796610**
444 COLTON AVE **N/A**
COLTON, CA 92324

HAZNET:
Year: 2012
Gepaid: CAL000206268
Contact: FRED WIRZ
Telephone: 9098256970
Mailing Name: Not reported
Mailing Address: 444 COLTON AVE
Mailing City,St,Zip: COLTON, CA 923240000
Gen County: San Bernardino
TSD EPA ID: CAT000613927
TSD County: San Bernardino
Waste Category: Not reported
Disposal Method: Storage, Bulking, And/Or Transfer Off Site--No Treatment/Reovery (H010-H129) Or (H131-H135)
Tons: 0.42
Facility County: San Bernardino

Map ID	Site	Database(s)	EPA ID Number

WIRZ & COMPANY, PRINTING INC (Continued) **S113796610**

Year:	2011
Gepaid:	CAL000206268
Contact:	FRED WIRZ
Telephone:	9098256970
Mailing Name:	Not reported
Mailing Address:	444 COLTON AVE
Mailing City,St,Zip:	COLTON, CA 923240000
Gen County:	Not reported
TSD EPA ID:	CAT000613927
TSD County:	Not reported
Waste Category:	Aqueous solution with total organic residues less than 10 percent
Disposal Method:	Storage, Bulking, And/Or Transfer Off Site--No Treatment/Reovery (H010-H129) Or (H131-H135)
Tons:	0.378
Facility County:	San Bernardino

Year:	2011
Gepaid:	CAL000206268
Contact:	FRED WIRZ
Telephone:	9098256970
Mailing Name:	Not reported
Mailing Address:	444 COLTON AVE
Mailing City,St,Zip:	COLTON, CA 923240000
Gen County:	Not reported
TSD EPA ID:	CAT000613893
TSD County:	Not reported
Waste Category:	Photochemicals/photoprocessing waste
Disposal Method:	Storage, Bulking, And/Or Transfer Off Site--No Treatment/Reovery (H010-H129) Or (H131-H135)
Tons:	0.11
Facility County:	San Bernardino

Year:	2011
Gepaid:	CAL000206268
Contact:	FRED WIRZ
Telephone:	9098256970
Mailing Name:	Not reported
Mailing Address:	444 COLTON AVE
Mailing City,St,Zip:	COLTON, CA 923240000
Gen County:	Not reported
TSD EPA ID:	TXD077603371
TSD County:	Not reported
Waste Category:	Unspecified organic liquid mixture
Disposal Method:	Fuel Blending Prior To Energy Recovery At Another Site
Tons:	0.2
Facility County:	San Bernardino

Year:	2009
Gepaid:	CAL000206268
Contact:	FRED WIRZ
Telephone:	9098256970
Mailing Name:	Not reported
Mailing Address:	444 COLTON AVE
Mailing City,St,Zip:	COLTON, CA 923240000
Gen County:	Not reported
TSD EPA ID:	CAD981402522
TSD County:	Not reported

Map ID	Site	Database(s)	EPA ID Number

WIRZ & COMPANY, PRINTING INC (Continued) **S113796610**

Waste Category: Not reported
Disposal Method: Metals Recovery Including Retoring,Smelting,Chemicals,Ect
Tons: 0.1251
Facility County: San Bernardino

Click this hyperlink while viewing on your computer to access
6 additional CA_HAZNET: record(s) in the EDR Site Report.

---

328 **HANSON & LEE DRIVE-IN DAIRY** **SWEEPS UST** **U001574674**
693 E F ST **N/A**
COLTON, CA 92324

SWEEPS UST:
Status: Not reported
Comp Number: 693
Number: Not reported
Board Of Equalization: Not reported
Referral Date: Not reported
Action Date: Not reported
Created Date: Not reported
Tank Status: Not reported
Owner Tank Id: Not reported
Swrcb Tank Id: 36-000-000693-000001
Actv Date: Not reported
Capacity: 12000
Tank Use: M.V. FUEL
Stg: PRODUCT
Content: LEADED
Number Of Tanks: 3

Status: Not reported
Comp Number: 693
Number: Not reported
Board Of Equalization: Not reported
Referral Date: Not reported
Action Date: Not reported
Created Date: Not reported
Tank Status: Not reported
Owner Tank Id: Not reported
Swrcb Tank Id: 36-000-000693-000002
Actv Date: Not reported
Capacity: 12000
Tank Use: M.V. FUEL
Stg: PRODUCT
Content: REG UNLEADED
Number Of Tanks: Not reported

Status: Not reported
Comp Number: 693
Number: Not reported
Board Of Equalization: Not reported
Referral Date: Not reported
Action Date: Not reported
Created Date: Not reported
Tank Status: Not reported
Owner Tank Id: Not reported
Swrcb Tank Id: 36-000-000693-000003
Actv Date: Not reported

Map ID	Site	Database(s)	EPA ID Number

HANSON & LEE DRIVE-IN DAIRY (Continued) **U001574674**

Capacity: 10000
Tank Use: M.V. FUEL
Stg: PRODUCT
Content: REG UNLEADED
Number Of Tanks: Not reported

Status: Not reported
Comp Number: 9092
Number: Not reported
Board Of Equalization: 44-021117
Referral Date: Not reported
Action Date: Not reported
Created Date: Not reported
Tank Status: Not reported
Owner Tank Id: Not reported
Swrcb Tank Id: 36-000-009092-000001
Actv Date: Not reported
Capacity: 12000
Tank Use: M.V. FUEL
Stg: PRODUCT
Content: LEADED
Number Of Tanks: 3

Status: Not reported
Comp Number: 9092
Number: Not reported
Board Of Equalization: 44-021117
Referral Date: Not reported
Action Date: Not reported
Created Date: Not reported
Tank Status: Not reported
Owner Tank Id: Not reported
Swrcb Tank Id: 36-000-009092-000002
Actv Date: Not reported
Capacity: 12000
Tank Use: M.V. FUEL
Stg: PRODUCT
Content: REG UNLEADED
Number Of Tanks: Not reported

Status: Not reported
Comp Number: 9092
Number: Not reported
Board Of Equalization: 44-021117
Referral Date: Not reported
Action Date: Not reported
Created Date: Not reported
Tank Status: Not reported
Owner Tank Id: Not reported
Swrcb Tank Id: 36-000-009092-000003
Actv Date: Not reported
Capacity: 12000
Tank Use: M.V. FUEL
Stg: PRODUCT
Content: REG UNLEADED
Number Of Tanks: Not reported

Map ID	Site	Database(s)	EPA ID Number
335	**J & R ENVIRONMENTAL INC** **1680 CAMINO REAL STE A4** **SAN BERNARDINO, CA 92408**	**HAZNET**	**S113178901** **N/A**

HAZNET:

Year:	2012
Gepaid:	CAR000203109
Contact:	JOSHUA BIGELOW PRESIDENT
Telephone:	9516677112
Mailing Name:	Not reported
Mailing Address:	1680 S CAMINO REAL #A-4
Mailing City,St,Zip:	SAN BERNARDINO, CA 924080000
Gen County:	San Bernardino
TSD EPA ID:	CAD982444481
TSD County:	San Bernardino
Waste Category:	Not reported
Disposal Method:	Other Treatment
Tons:	4.39025
Facility County:	San Bernardino

Year:	2012
Gepaid:	CAR000203109
Contact:	JOSHUA BIGELOW PRESIDENT
Telephone:	9516677112
Mailing Name:	Not reported
Mailing Address:	1680 S CAMINO REAL #A-4
Mailing City,St,Zip:	SAN BERNARDINO, CA 924080000
Gen County:	San Bernardino
TSD EPA ID:	CAD982444481
TSD County:	San Bernardino
Waste Category:	Not reported
Disposal Method:	Other Treatment
Tons:	4.39025
Facility County:	San Bernardino

Year:	2012
Gepaid:	CAR000203109
Contact:	JOSHUA BIGELOW PRESIDENT
Telephone:	9516677112
Mailing Name:	Not reported
Mailing Address:	1680 S CAMINO REAL #A-4
Mailing City,St,Zip:	SAN BERNARDINO, CA 924080000
Gen County:	San Bernardino
TSD EPA ID:	CAD982444481
TSD County:	San Bernardino
Waste Category:	Not reported
Disposal Method:	Storage, Bulking, And/Or Transfer Off Site--No Treatment/Reovery (H010-H129) Or (H131-H135)
Tons:	32.82975
Facility County:	San Bernardino

Year:	2012
Gepaid:	CAR000203109
Contact:	JOSHUA BIGELOW PRESIDENT
Telephone:	9516677112
Mailing Name:	Not reported
Mailing Address:	1680 S CAMINO REAL #A-4
Mailing City,St,Zip:	SAN BERNARDINO, CA 924080000
Gen County:	San Bernardino

Map ID	Site	Database(s)	EPA ID Number

J & R ENVIRONMENTAL INC (Continued) **S113178901**

TSD EPA ID: NVT330010000
TSD County: 99
Waste Category: Not reported
Disposal Method: Landfill Or Surface Impoundment That Will Be Closed As Landfill(To Include On-Site Treatment And/Or Stabilization)
Tons: 0.111
Facility County: San Bernardino

Year: 2012
Gepaid: CAR000203109
Contact: JOSHUA BIGELOW PRESIDENT
Telephone: 9516677112
Mailing Name: Not reported
Mailing Address: 1680 S CAMINO REAL #A-4
Mailing City,St,Zip: SAN BERNARDINO, CA 924080000
Gen County: San Bernardino
TSD EPA ID: NVT330010000
TSD County: 99
Waste Category: Not reported
Disposal Method: Landfill Or Surface Impoundment That Will Be Closed As Landfill(To Include On-Site Treatment And/Or Stabilization)
Tons: 0.111
Facility County: San Bernardino

Click this hyperlink while viewing on your computer to access
59 additional CA_HAZNET: record(s) in the EDR Site Report.

---

335 **EMPIRE MARINE** **San Bern. Co. Permit** **S106803345**
1680 S CAMINO REAL **N/A**
SAN BERNARDINO, CA 92408

San Bern. Co. Permit:
Region: SAN BERNARDINO
Facility ID: FA0009616
Owner: CORY, LARRY
Permit Number: PT0016370
Permit Category: HAZMAT HANDLER 0-10 EMPLOYEES
Facility Status: ACTIVE
Expiration Date: 04/30/2014

Region: SAN BERNARDINO
Facility ID: FA0009617
Owner: VETTERICK, JOHN
Permit Number: PT0016371
Permit Category: SPECIAL HANDLER
Facility Status: INACTIVE
Expiration Date: 04/30/2010

Region: SAN BERNARDINO
Facility ID: FA0009617
Owner: VETTERICK, JOHN
Permit Number: PT0016372
Permit Category: SPECIAL GENERATOR
Facility Status: INACTIVE
Expiration Date: 04/30/2010

Map ID	Site	Database(s)	EPA ID Number
335	**J & R ENVIRONMENTAL, INC** **1680 S. CAMINO REAL** **SAN BERNARDINO, CA 92408**	**RCRA-SQG**	**1012176380** **CAR000203109**

RCRA-SQG:

Date form received by agency:	10/07/2009
Facility name:	J & R ENVIRONMENTAL, INC
Facility address:	1680 S. CAMINO REAL NO A4 SAN BERNARDINO, CA 92408
EPA ID:	CAR000203109
Mailing address:	PO BOX 1090 NUEVO, CA 92567
Contact:	ROBERT E MCGINTY
Contact address:	PO BOX 1090 NUEVO, CA 92567
Contact country:	US
Contact telephone:	951-901-5444
Contact email:	JR.ENVIRONMENTAL@YAHOO.COM
EPA Region:	09
Classification:	Small Small Quantity Generator
Description:	Handler: generates more than 100 and less than 1000 kg of hazardous waste during any calendar month and accumulates less than 6000 kg of hazardous waste at any time; or generates 100 kg or less of hazardous waste during any calendar month, and accumulates more than 1000 kg of hazardous waste at any time

Owner/Operator Summary:

Owner/operator name:	FLYING COLORS GROUP LP
Owner/operator address:	460 W 5TH ST SAN PEDRO, CA 90731
Owner/operator country:	US
Owner/operator telephone:	Not reported
Legal status:	Private
Owner/Operator Type:	Owner
Owner/Op start date:	06/16/2005
Owner/Op end date:	Not reported

Owner/operator name:	J & R ENVIRONMENTAL, INC
Owner/operator address:	Not reported Not reported
Owner/operator country:	Not reported
Owner/operator telephone:	Not reported
Legal status:	Private
Owner/Operator Type:	Operator
Owner/Op start date:	07/15/2009
Owner/Op end date:	Not reported

Handler Activities Summary:

U.S. importer of hazardous waste:	No
Mixed waste (haz. and radioactive):	No
Recycler of hazardous waste:	No
Transporter of hazardous waste:	Yes
Treater, storer or disposer of HW:	No
Underground injection activity:	No
On-site burner exemption:	No
Furnace exemption:	No
Used oil fuel burner:	No

Map ID	Site	Database(s)	EPA ID Number

J & R ENVIRONMENTAL, INC (Continued) **1012176380**

Used oil processor: No
User oil refiner: No
Used oil fuel marketer to burner: No
Used oil Specification marketer: No
Used oil transfer facility: No
Used oil transporter: Yes

Hazardous Waste Summary:

Waste code: D001
Waste name: IGNITABLE HAZARDOUS WASTES ARE THOSE WASTES WHICH HAVE A FLASHPOINT OF LESS THAN 140 DEGREES FAHRENHEIT AS DETERMINED BY A PENSKY-MARTENS CLOSED CUP FLASH POINT TESTER. ANOTHER METHOD OF DETERMINING THE FLASH POINT OF A WASTE IS TO REVIEW THE MATERIAL SAFETY DATA SHEET, WHICH CAN BE OBTAINED FROM THE MANUFACTURER OR DISTRIBUTOR OF THE MATERIAL. LACQUER THINNER IS AN EXAMPLE OF A COMMONLY USED SOLVENT WHICH WOULD BE CONSIDERED AS IGNITABLE HAZARDOUS WASTE.

Waste code: D002
Waste name: A WASTE WHICH HAS A PH OF LESS THAN 2 OR GREATER THAN 12.5 IS CONSIDERED TO BE A CORROSIVE HAZARDOUS WASTE. SODIUM HYDROXIDE, A CAUSTIC SOLUTION WITH A HIGH PH, IS OFTEN USED BY INDUSTRIES TO CLEAN OR DEGREASE PARTS. HYDROCHLORIC ACID, A SOLUTION WITH A LOW PH, IS USED BY MANY INDUSTRIES TO CLEAN METAL PARTS PRIOR TO PAINTING. WHEN THESE CAUSTIC OR ACID SOLUTIONS BECOME CONTAMINATED AND MUST BE DISPOSED, THE WASTE WOULD BE A CORROSIVE HAZARDOUS WASTE.

Waste code: D003
Waste name: A MATERIAL IS CONSIDERED TO BE A REACTIVE HAZARDOUS WASTE IF IT IS NORMALLY UNSTABLE, REACTS VIOLENTLY WITH WATER, GENERATES TOXIC GASES WHEN EXPOSED TO WATER OR CORROSIVE MATERIALS, OR IF IT IS CAPABLE OF DETONATION OR EXPLOSION WHEN EXPOSED TO HEAT OR A FLAME. ONE EXAMPLE OF SUCH WASTE WOULD BY WASTE GUNPOWDER.

Waste code: D006
Waste name: CADMIUM

Waste code: D008
Waste name: LEAD

Waste code: D009
Waste name: MERCURY

Violation Status: No violations found

---

341 **ANN SCHOEFF** **HAZNET** **S112970051**
398 N 10TH ST **N/A**
COLTON, CA 92324

HAZNET:

Year: 2008
Gepaid: CAC002630122
Contact: ANN SCHOEFF
Telephone: 9098254624
Mailing Name: Not reported
Mailing Address: PO BOX 645
Mailing City,St,Zip: COLTON, CA 923240645
Gen County: Not reported
TSD EPA ID: CAD028409019

Map ID	Site	Database(s)	EPA ID Number

ANN SCHOEFF (Continued) **S112970051**

TSD County: Not reported
Waste Category: Off-specification, aged or surplus organics
Disposal Method: Fuel Blending Prior To Energy Recovery At Another Site
Tons: 1.32
Facility County: San Bernardino

---

341 **CITY OF COLTON/CTY YARD** **SWEEPS UST** **S106924548**
344 N 10TH ST **N/A**
COLTON, CA 92324

SWEEPS UST:

Status: Active
Comp Number: 14912
Number: 4
Board Of Equalization: 44-020585
Referral Date: 03-24-92
Action Date: 03-24-92
Created Date: 09-26-88
Tank Status: A
Owner Tank Id: Not reported
Swrcb Tank Id: 36-000-014912-000003
Actv Date: 09-26-88
Capacity: 1
Tank Use: UNKNOWN
Stg: P
Content: UNKNOWN
Number Of Tanks: 2

Status: Active
Comp Number: 14912
Number: 4
Board Of Equalization: 44-020585
Referral Date: 03-24-92
Action Date: 03-24-92
Created Date: 09-26-88
Tank Status: A
Owner Tank Id: Not reported
Swrcb Tank Id: 36-000-014912-000004
Actv Date: 09-26-88
Capacity: 1
Tank Use: UNKNOWN
Stg: P
Content: UNKNOWN
Number Of Tanks: Not reported

Status: Not reported
Comp Number: 14912
Number: Not reported
Board Of Equalization: 44-020585
Referral Date: Not reported
Action Date: Not reported
Created Date: Not reported
Tank Status: Not reported
Owner Tank Id: Not reported
Swrcb Tank Id: 36-000-014912-000001
Actv Date: Not reported
Capacity: 1000
Tank Use: OIL

Map ID	Site	Database(s)	EPA ID Number

CITY OF COLTON/CTY YARD (Continued) **S106924548**

Stg:	WASTE
Content:	WASTE OIL
Number Of Tanks:	7
Status:	Not reported
Comp Number:	14912
Number:	Not reported
Board Of Equalization:	44-020585
Referral Date:	Not reported
Action Date:	Not reported
Created Date:	Not reported
Tank Status:	Not reported
Owner Tank Id:	Not reported
Swrcb Tank Id:	36-000-014912-000002
Actv Date:	Not reported
Capacity:	1000
Tank Use:	OIL
Stg:	WASTE
Content:	WASTE OIL
Number Of Tanks:	Not reported
Status:	Not reported
Comp Number:	14912
Number:	Not reported
Board Of Equalization:	44-020585
Referral Date:	Not reported
Action Date:	Not reported
Created Date:	Not reported
Tank Status:	Not reported
Owner Tank Id:	Not reported
Swrcb Tank Id:	36-000-014912-000006
Actv Date:	Not reported
Capacity:	2000
Tank Use:	M.V. FUEL
Stg:	PRODUCT
Content:	DIESEL
Number Of Tanks:	Not reported
Status:	Not reported
Comp Number:	14912
Number:	Not reported
Board Of Equalization:	44-020585
Referral Date:	Not reported
Action Date:	Not reported
Created Date:	Not reported
Tank Status:	Not reported
Owner Tank Id:	Not reported
Swrcb Tank Id:	36-000-014912-000007
Actv Date:	Not reported
Capacity:	8000
Tank Use:	OIL
Stg:	WASTE
Content:	WASTE OIL
Number Of Tanks:	Not reported
Status:	Not reported
Comp Number:	14912

Map ID	Site	Database(s)	EPA ID Number

CITY OF COLTON/CTY YARD (Continued) **S106924548**

Number:	Not reported
Board Of Equalization:	44-020585
Referral Date:	Not reported
Action Date:	Not reported
Created Date:	Not reported
Tank Status:	Not reported
Owner Tank Id:	Not reported
Swrcb Tank Id:	36-000-014912-000008
Actv Date:	Not reported
Capacity:	8000
Tank Use:	OIL
Stg:	WASTE
Content:	WASTE OIL
Number Of Tanks:	Not reported

Status:	Not reported
Comp Number:	14912
Number:	Not reported
Board Of Equalization:	44-020585
Referral Date:	Not reported
Action Date:	Not reported
Created Date:	Not reported
Tank Status:	Not reported
Owner Tank Id:	Not reported
Swrcb Tank Id:	36-000-014912-000009
Actv Date:	Not reported
Capacity:	15000
Tank Use:	OIL
Stg:	PRODUCT
Content:	PRODUCT/CRUD
Number Of Tanks:	Not reported

Status:	Not reported
Comp Number:	14912
Number:	Not reported
Board Of Equalization:	44-020585
Referral Date:	Not reported
Action Date:	Not reported
Created Date:	Not reported
Tank Status:	Not reported
Owner Tank Id:	Not reported
Swrcb Tank Id:	36-000-014912-000010
Actv Date:	Not reported
Capacity:	1000
Tank Use:	M.V. FUEL
Stg:	PRODUCT
Content:	DIESEL
Number Of Tanks:	Not reported

Map ID	Site	Database(s)	EPA ID Number
341	**CITY OF COLTON** **344 N 10TH ST** **COLTON, CA 92324**	**RCRA-SQG** **FINDS**	**1000440539** **CAD982402653**

RCRA-SQG:

Date form received by agency:	08/15/1989
Facility name:	CITY OF COLTON
Facility address:	344 N 10TH ST COLTON, CA 92324
EPA ID:	CAD982402653
Contact:	ENVIRONMENTAL MANAGER
Contact address:	344 N TENTH ST COLTON, CA 92324
Contact country:	US
Contact telephone:	(714) 370-5093
Contact email:	Not reported
EPA Region:	09
Classification:	Small Small Quantity Generator
Description:	Handler: generates more than 100 and less than 1000 kg of hazardous waste during any calendar month and accumulates less than 6000 kg of hazardous waste at any time; or generates 100 kg or less of hazardous waste during any calendar month, and accumulates more than 1000 kg of hazardous waste at any time

Owner/Operator Summary:

Owner/operator name:	CITY OF COLTON
Owner/operator address:	NOT REQUIRED NOT REQUIRED, ME 99999
Owner/operator country:	Not reported
Owner/operator telephone:	(415) 555-1212
Legal status:	Private
Owner/Operator Type:	Owner
Owner/Op start date:	Not reported
Owner/Op end date:	Not reported

Owner/operator name:	NOT REQUIRED
Owner/operator address:	NOT REQUIRED NOT REQUIRED, ME 99999
Owner/operator country:	Not reported
Owner/operator telephone:	(415) 555-1212
Legal status:	Private
Owner/Operator Type:	Operator
Owner/Op start date:	Not reported
Owner/Op end date:	Not reported

Handler Activities Summary:

U.S. importer of hazardous waste:	No
Mixed waste (haz. and radioactive):	No
Recycler of hazardous waste:	No
Transporter of hazardous waste:	No
Treater, storer or disposer of HW:	No
Underground injection activity:	No
On-site burner exemption:	No
Furnace exemption:	No
Used oil fuel burner:	No
Used oil processor:	No
User oil refiner:	No
Used oil fuel marketer to burner:	No

Map ID	Site	Database(s)	EPA ID Number

CITY OF COLTON (Continued) **1000440539**

Used oil Specification marketer: No
Used oil transfer facility: No
Used oil transporter: No

Violation Status: No violations found

FINDS:

Registry ID: 110002804939

Environmental Interest/Information System
RCRAInfo is a national information system that supports the Resource Conservation and Recovery Act (RCRA) program through the tracking of events and activities related to facilities that generate, transport, and treat, store, or dispose of hazardous waste. RCRAInfo allows RCRA program staff to track the notification, permit, compliance, and corrective action activities required under RCRA.

---

342 **AT&T MOBILITY-AMERICAN SELF #84563** **San Bern. Co. Permit** **S104763362**
1600 FAIRWAY DR **N/A**
COLTON, CA 92324

San Bern. Co. Permit:
Region: SAN BERNARDINO
Facility ID: FA0000732
Owner: VERIZON WIRELESS
Permit Number: PT0007039
Permit Category: HAZMAT HANDLER 0-10 EMPLOYEES
Facility Status: ACTIVE
Expiration Date: 09/30/2013

Region: SAN BERNARDINO
Facility ID: FA0000732
Owner: VERIZON WIRELESS
Permit Number: PT0018577
Permit Category: EPCRA FACILITY
Facility Status: ACTIVE
Expiration Date: 09/30/2013

Region: SAN BERNARDINO
Facility ID: FA0011559
Owner: NEW CINGULAR WIRELESS PCS, LLC
Permit Number: PT0022670
Permit Category: HAZMAT HANDLER 0-10 EMPLOYEES
Facility Status: INACTIVE
Expiration Date: 04/30/2012

Map ID	Site	Database(s)	EPA ID Number

342 **5H EXTREME AUTO WORKS** **San Bern. Co. Permit** **S106911226**
1610 FAIRWAY DR C **N/A**
COLTON, CA 92324

San Bern. Co. Permit:
Region: SAN BERNARDINO
Facility ID: FA0007666
Owner: HARMON, JOHN
Permit Number: PT0013184
Permit Category: SPECIAL HANDLER
Facility Status: INACTIVE
Expiration Date: 02/28/2003

Region: SAN BERNARDINO
Facility ID: FA0007666
Owner: HARMON, JOHN
Permit Number: PT0013185
Permit Category: SPECIAL GENERATOR
Facility Status: INACTIVE
Expiration Date: 02/28/2003

---

342 **ABS AUTO AUCTIONS** **HAZNET** **S112958833**
1620 FAIRWAY DR **N/A**
COLTON, CA 92324

HAZNET:
Year: 2007
Gepaid: CAC002612426
Contact: JODI REINING
Telephone: 9098817828
Mailing Name: Not reported
Mailing Address: PO BOX 5723
Mailing City,St,Zip: SAN BERNARDINO, CA 924125723
Gen County: Not reported
TSD EPA ID: CAD980884183
TSD County: Not reported
Waste Category: Other organic solids
Disposal Method: Storage, Bulking, And/Or Transfer Off Site--No Treatment/Reovery (H010-H129) Or (H131-H135)
Tons: 0.15
Facility County: San Bernardino

Year: 2007
Gepaid: CAC002612426
Contact: JODI REINING
Telephone: 9098817828
Mailing Name: Not reported
Mailing Address: PO BOX 5723
Mailing City,St,Zip: SAN BERNARDINO, CA 924125723
Gen County: Not reported
TSD EPA ID: CAD980884183
TSD County: Not reported
Waste Category: Waste oil and mixed oil
Disposal Method: Storage, Bulking, And/Or Transfer Off Site--No Treatment/Reovery (H010-H129) Or (H131-H135)
Tons: 0.2
Facility County: San Bernardino

Year: 2007
Gepaid: CAC002612426

Map ID	Site	Database(s)	EPA ID Number

ABS AUTO AUCTIONS (Continued) **S112958833**

Contact: JODI REINING
Telephone: 9098817828
Mailing Name: Not reported
Mailing Address: PO BOX 5723
Mailing City,St,Zip: SAN BERNARDINO, CA 924125723
Gen County: Not reported
TSD EPA ID: CAD980884183
TSD County: Not reported
Waste Category: Unspecified oil-containing waste
Disposal Method: Storage, Bulking, And/Or Transfer Off Site--No Treatment/Reovery (H010-H129) Or (H131-H135)
Tons: 0.25
Facility County: San Bernardino

---

344 **SQUIRES LUMBER CO** **San Bern. Co. Permit** **S109459226**
370 N 9TH ST **N/A**
COLTON, CA 92324

San Bern. Co. Permit:
Region: SAN BERNARDINO
Facility ID: FA0013605
Owner: PAXSON, STAN
Permit Number: PT0023862
Permit Category: SPECIAL HANDLER
Facility Status: ACTIVE
Expiration Date: 11/30/2013

Region: SAN BERNARDINO
Facility ID: FA0013605
Owner: PAXSON, STAN
Permit Number: PT0023863
Permit Category: SPECIAL GENERATOR
Facility Status: ACTIVE
Expiration Date: 11/30/2013

---

348 **HUMIDAL** **HAZNET** **S113049001**
465 NO MT VERNON **N/A**
COLTON, CA 92324

HAZNET:
Year: 1994
Gepaid: CAL000071462
Contact: UNITED CATALTYSTS
Telephone: 0000000000
Mailing Name: Not reported
Mailing Address: PO BOX 610
Mailing City,St,Zip: COLTON, CA 923240000
Gen County: Not reported
TSD EPA ID: CAD003963592
TSD County: Not reported
Waste Category: Photochemicals/photoprocessing waste
Disposal Method: Recycler
Tons: .1042
Facility County: San Bernardino

Year: 1994

Map ID	Site	Database(s)	EPA ID Number

HUMIDAL (Continued) **S113049001**

Gepaid: CAL000071462
Contact: UNITED CATALTYSTS
Telephone: 0000000000
Mailing Name: Not reported
Mailing Address: PO BOX 610
Mailing City,St,Zip: COLTON, CA 923240000
Gen County: Not reported
TSD EPA ID: CAD982524613
TSD County: Not reported
Waste Category: Photochemicals/photoprocessing waste
Disposal Method: Recycler
Tons: .9173
Facility County: San Bernardino

Year: 1993
Gepaid: CAL000071462
Contact: UNITED CATALTYSTS
Telephone: 0000000000
Mailing Name: Not reported
Mailing Address: PO BOX 610
Mailing City,St,Zip: COLTON, CA 923240000
Gen County: Not reported
TSD EPA ID: CAD982524613
TSD County: Not reported
Waste Category: Photochemicals/photoprocessing waste
Disposal Method: Recycler
Tons: 0.56279999999
Facility County: San Bernardino

Year: 1993
Gepaid: CAL000071462
Contact: UNITED CATALTYSTS
Telephone: 0000000000
Mailing Name: Not reported
Mailing Address: PO BOX 610
Mailing City,St,Zip: COLTON, CA 923240000
Gen County: Not reported
TSD EPA ID: CAD98252461O
TSD County: Not reported
Waste Category: Photochemicals/photoprocessing waste
Disposal Method: Not reported
Tons: 0.18759999999
Facility County: San Bernardino

---

357 **PARESH PATAL** **HAZNET** **S112966233**
450 SPERRY DR **N/A**
COLTON, CA 92324

HAZNET:
Year: 2007
Gepaid: CAC002624207
Contact: PARESH PATAL
Telephone: 9095786811
Mailing Name: Not reported
Mailing Address: 606 N H ST
Mailing City,St,Zip: SAN BERNARDINO, CA 924103116
Gen County: Not reported
TSD EPA ID: AZC950823111

Map ID	Site	Database(s)	EPA ID Number

PARESH PATAL (Continued) **S112966233**

TSD County: Not reported
Waste Category: Asbestos containing waste
Disposal Method: Landfill Or Surface Impoundment That Will Be Closed As Landfill(To Include On-Site Treatment And/Or Stabilization)
Tons: 16
Facility County: San Bernardino

---

373 **PRECISE COLLISION & RESTORATION INC** **HAZNET** **S113158374**
394 E H ST **N/A**
COLTON, CA 92324

HAZNET:
Year: 2011
Gepaid: CAL000351539
Contact: RICHARD SAXTON
Telephone: 9097775262
Mailing Name: Not reported
Mailing Address: PO BOX 825
Mailing City,St,Zip: COLTON, CA 923240000
Gen County: Not reported
TSD EPA ID: CAD008252405
TSD County: Not reported
Waste Category: Waste oil and mixed oil
Disposal Method: Fuel Blending Prior To Energy Recovery At Another Site
Tons: 0.1026
Facility County: San Bernardino

Year: 2010
Gepaid: CAL000351539
Contact: RICHARD SAXTON
Telephone: 9097775262
Mailing Name: Not reported
Mailing Address: PO BOX 825
Mailing City,St,Zip: COLTON, CA 923240000
Gen County: Not reported
TSD EPA ID: CAD008252405
TSD County: Not reported
Waste Category: Unspecified solvent mixture
Disposal Method: Solvents Recovery
Tons: 0.036
Facility County: San Bernardino

---

396 **COLTON CITY YARDS** **SWEEPS UST** **U001574649**
300 BLOCK EAST H STREET **N/A**
COLTON, CA 92324

SWEEPS UST:
Status: Active
Comp Number: 34585
Number: 4
Board Of Equalization: 44-020900
Referral Date: 07-28-92
Action Date: 07-28-92
Created Date: 02-29-88
Tank Status: A
Owner Tank Id: 1

Map ID	Site	Database(s)	EPA ID Number

COLTON CITY YARDS (Continued) **U001574649**

Swrcb Tank Id: 36-000-034585-000001
Actv Date: 07-01-85
Capacity: 1000
Tank Use: OIL
Stg: W
Content: WASTE OIL
Number Of Tanks: 6

Status: Active
Comp Number: 34585
Number: 4
Board Of Equalization: 44-020900
Referral Date: 07-28-92
Action Date: 07-28-92
Created Date: 02-29-88
Tank Status: A
Owner Tank Id: 2
Swrcb Tank Id: 36-000-034585-000002
Actv Date: 07-01-85
Capacity: Not reported
Tank Use: M.V. FUEL
Stg: P
Content: REG UNLEADED
Number Of Tanks: Not reported

Status: Active
Comp Number: 34585
Number: 4
Board Of Equalization: 44-020900
Referral Date: 07-28-92
Action Date: 07-28-92
Created Date: 02-29-88
Tank Status: A
Owner Tank Id: 3
Swrcb Tank Id: 36-000-034585-000003
Actv Date: 07-01-85
Capacity: 4000
Tank Use: M.V. FUEL
Stg: P
Content: REG UNLEADED
Number Of Tanks: Not reported

Status: Active
Comp Number: 34585
Number: 4
Board Of Equalization: 44-020900
Referral Date: 07-28-92
Action Date: 07-28-92
Created Date: 02-29-88
Tank Status: A
Owner Tank Id: 4
Swrcb Tank Id: 36-000-034585-000004
Actv Date: 07-01-85
Capacity: 550
Tank Use: M.V. FUEL
Stg: P
Content: LEADED

Map ID	Site	Database(s)	EPA ID Number

COLTON CITY YARDS (Continued) **U001574649**

Number Of Tanks: Not reported

Status: Active
Comp Number: 34585
Number: 4
Board Of Equalization: 44-020900
Referral Date: 07-28-92
Action Date: 07-28-92
Created Date: 02-29-88
Tank Status: A
Owner Tank Id: 5
Swrcb Tank Id: 36-000-034585-000005
Actv Date: 07-01-85
Capacity: Not reported
Tank Use: M.V. FUEL
Stg: P
Content: DIESEL
Number Of Tanks: Not reported

Status: Active
Comp Number: 34585
Number: 4
Board Of Equalization: 44-020900
Referral Date: 07-28-92
Action Date: 07-28-92
Created Date: 02-29-88
Tank Status: A
Owner Tank Id: 6
Swrcb Tank Id: 36-000-034585-000006
Actv Date: 07-01-85
Capacity: 550
Tank Use: UNKNOWN
Stg: P
Content: Not reported
Number Of Tanks: Not reported

---

402 **VANIR CONSTRUCTION CO INC** **HAZNET** **S112921165**
225 E VALLEY BLVD **N/A**
COLTON, CA 92324

HAZNET:
Year: 2002
Gepaid: CAC002550478
Contact: Ray Regalado/superint
Telephone: 9098415483
Mailing Name: Not reported
Mailing Address: PO Box 310
Mailing City,St,Zip: San Bernardino, CA 92402
Gen County: Not reported
TSD EPA ID: CAD028409019
TSD County: Not reported
Waste Category: Tank bottom waste
Disposal Method: Treatment, Tank
Tons: 0.31
Facility County: San Bernardino

Map ID	Site	Database(s)	EPA ID Number

402 **COLTON DENTAL GROUP** **San Bern. Co. Permit** **S110496961**
251 E VALLEY BLVD **N/A**
COLTON, CA 92324

San Bern. Co. Permit:
Region: SAN BERNARDINO
Facility ID: FA0013275
Owner: COLTON DENTAL GROUP
Permit Number: PT0023425
Permit Category: CONDITIONALLY EXEMPT SMALL QUANTITY GENERATOR
Facility Status: INACTIVE
Expiration Date: 09/30/2013

---

407 **PROFLAME INC** **San Bern. Co. Permit** **S105697414**
300 N SPERRY DR **N/A**
COLTON, CA 92324

San Bern. Co. Permit:
Region: SAN BERNARDINO
Facility ID: FA0005450
Owner: PRO FLAME
Permit Number: PT0007990
Permit Category: HAZMAT HANDLER 0-10 EMPLOYEES
Facility Status: INACTIVE
Expiration Date: 07/31/2010

---

413 **MURRAYS HOTEL/REST SUPPLY** **San Bern. Co. Permit** **S102681443**
298 E VALLEY BLVD **N/A**
COLTON, CA 92324

San Bern. Co. Permit:
Region: SAN BERNARDINO
Facility ID: FA0004909
Owner: MURRAYS HOTEL/REST SUPPLY
Permit Number: PT0008494
Permit Category: HAZMAT HANDLER 0-10 EMPLOYEES
Facility Status: INACTIVE
Expiration Date: 04/30/2013

Region: SAN BERNARDINO
Facility ID: FA0004909
Owner: MURRAYS HOTEL/REST SUPPLY
Permit Number: PT0008495
Permit Category: SPECIAL GENERATOR
Facility Status: INACTIVE
Expiration Date: 04/30/2011

Map ID	Site	Database(s)	EPA ID Number

415 **COLTON MUFFLER & BRAKE** **San Bern. Co. Permit** **S108240214**
808 E H ST **N/A**
COLTON, CA 92324

San Bern. Co. Permit:
Region: SAN BERNARDINO
Facility ID: FA0010643
Owner: BARAJAS, JESSE
Permit Number: PT0018127
Permit Category: SPECIAL HANDLER
Facility Status: ACTIVE
Expiration Date: 10/31/2012

Region: SAN BERNARDINO
Facility ID: FA0010643
Owner: BARAJAS, JESSE
Permit Number: PT0018128
Permit Category: SPECIAL GENERATOR
Facility Status: ACTIVE
Expiration Date: 10/31/2012

Region: SAN BERNARDINO
Facility ID: FA0002435
Owner: MCMAHON, NANCY
Permit Number: PT0003329
Permit Category: HAZMAT HANDLER 0-10 EMPLOYEES
Facility Status: INACTIVE
Expiration Date: 11/30/2003

---

418 **BUDGET TRUCK RENTAL COLTON** **RCRA-SQG** **1000819258**
363 E VALLEY BLVD **FINDS** **CAD983652322**
COLTON, CA

RCRA-SQG:
Date form received by agency: 11/06/1992
Facility name: BUDGET TRUCK RENTAL COLTON
Facility address: 363 E VALLEY BLVD
COLTON, CA 92324
EPA ID: CAD983652322
Mailing address: E VALLEY BLVD
COLTON, CA 92324
Contact: JEFFERY PHILLIPS
Contact address: 363 E VALLEY BLVD
COLTON, CA 92324
Contact country: US
Contact telephone: (714) 825-7233
Contact email: Not reported
EPA Region: 09
Classification: Small Small Quantity Generator
Description: Handler: generates more than 100 and less than 1000 kg of hazardous waste during any calendar month and accumulates less than 6000 kg of hazardous waste at any time; or generates 100 kg or less of hazardous waste during any calendar month, and accumulates more than 1000 kg of hazardous waste at any time

Owner/Operator Summary:
Owner/operator name: BUDGET CAR AND TRUCK RENTAL
Owner/operator address: 130 W CENTRAL AVE
SANTA ANA, CA 92707

Map ID	Site	Database(s)	EPA ID Number

BUDGET TRUCK RENTAL COLTON (Continued) **1000819258**

Owner/operator country: Not reported
Owner/operator telephone: (714) 662-0635
Legal status: Private
Owner/Operator Type: Owner
Owner/Op start date: Not reported
Owner/Op end date: Not reported

Handler Activities Summary:
U.S. importer of hazardous waste: No
Mixed waste (haz. and radioactive): No
Recycler of hazardous waste: No
Transporter of hazardous waste: No
Treater, storer or disposer of HW: No
Underground injection activity: No
On-site burner exemption: No
Furnace exemption: No
Used oil fuel burner: No
Used oil processor: No
User oil refiner: No
Used oil fuel marketer to burner: No
Used oil Specification marketer: No
Used oil transfer facility: No
Used oil transporter: No

Violation Status: No violations found

FINDS:

Registry ID: 110002887305

Environmental Interest/Information System
RCRAInfo is a national information system that supports the Resource Conservation and Recovery Act (RCRA) program through the tracking of events and activities related to facilities that generate, transport, and treat, store, or dispose of hazardous waste. RCRAInfo allows RCRA program staff to track the notification, permit, compliance, and corrective action activities required under RCRA.

---

418 **RAZOR TRUCKING** **SWEEPS UST** **S106931180**
363 E VALLEY BLVD **N/A**
COLTON, CA 92324

SWEEPS UST:
Status: Not reported
Comp Number: 13610
Number: Not reported
Board Of Equalization: 44-020484
Referral Date: Not reported
Action Date: Not reported
Created Date: Not reported
Tank Status: Not reported
Owner Tank Id: Not reported
Swrcb Tank Id: 36-000-013610-000001
Actv Date: Not reported
Capacity: 1
Tank Use: UNKNOWN
Stg: PRODUCT

Map ID	Site	Database(s)	EPA ID Number

RAZOR TRUCKING (Continued) **S106931180**

Content: UNKNOWN
Number Of Tanks: 1

---

418 **GAYLE MALDONADO** **HAZNET** **S113791734**
395 E VALLEY BLVD **N/A**
COLTON, CA 92324

HAZNET:
Year: 2012
Gepaid: CAC002709966
Contact: GAYLE MALDONADO
Telephone: 8317750662
Mailing Name: Not reported
Mailing Address: 337 SAN JUAN DR
Mailing City,St,Zip: SALINAS, CA 939012923
Gen County: San Bernardino
TSD EPA ID: CAD982444481
TSD County: San Bernardino
Waste Category: Not reported
Disposal Method: Storage, Bulking, And/Or Transfer Off Site--No Treatment/Reovery (H010-H129) Or (H131-H135)
Tons: 0.1975
Facility County: San Bernardino

Year: 2012
Gepaid: CAC002709966
Contact: GAYLE MALDONADO
Telephone: 8317750662
Mailing Name: Not reported
Mailing Address: 337 SAN JUAN DR
Mailing City,St,Zip: SALINAS, CA 939012923
Gen County: San Bernardino
TSD EPA ID: CAD982444481
TSD County: San Bernardino
Waste Category: Not reported
Disposal Method: Storage, Bulking, And/Or Transfer Off Site--No Treatment/Reovery (H010-H129) Or (H131-H135)
Tons: 1.869
Facility County: San Bernardino

---

418 **LESLIES DRIVELINE SERVICE** **HAZNET** **S113027823**
416 E VALLEY BLVD **N/A**
COLTON, CA 92324

HAZNET:
Year: 1994
Gepaid: CAL000017599
Contact: MURIEL LESLIE
Telephone: 0000000000
Mailing Name: Not reported
Mailing Address: 416 E VALLEY BLVD
Mailing City,St,Zip: COLTON, CA 923240000
Gen County: Not reported
TSD EPA ID: CAT000613927
TSD County: Not reported
Waste Category: Hydrocarbon solvents (benzene, hexane, Stoddard, Etc.)

Map ID	Site	Database(s)	EPA ID Number

LESLIES DRIVELINE SERVICE (Continued) **S113027823**

Disposal Method: Transfer Station
Tons: .1417
Facility County: San Bernardino

---

418 **COLTON RADIATOR & AIR COND INC** **RCRA-SQG** **1000417312**
455 E VALLEY BL **FINDS** **CAD981631138**
COLTON, CA **San Bern. Co. Permit**
HAZNET

RCRA-SQG:
Date form received by agency: 12/15/1986
Facility name: COLTON RADIATOR & AIR COND INC
Facility address: 455 E VALLEY BL
COLTON, CA 92324
EPA ID: CAD981631138
Contact: ENVIRONMENTAL MANAGER
Contact address: 455 E VALLEY BL
COLTON, CA 92324
Contact country: US
Contact telephone: (714) 825-1232
Contact email: Not reported
EPA Region: 09
Classification: Small Small Quantity Generator
Description: Handler: generates more than 100 and less than 1000 kg of hazardous waste during any calendar month and accumulates less than 6000 kg of hazardous waste at any time; or generates 100 kg or less of hazardous waste during any calendar month, and accumulates more than 1000 kg of hazardous waste at any time

Owner/Operator Summary:
Owner/operator name: WM EUGENE MCCUTCHEN
Owner/operator address: NOT REQUIRED
NOT REQUIRED, ME 99999
Owner/operator country: Not reported
Owner/operator telephone: (415) 555-1212
Legal status: Private
Owner/Operator Type: Owner
Owner/Op start date: Not reported
Owner/Op end date: Not reported

Owner/operator name: NOT REQUIRED
Owner/operator address: NOT REQUIRED
NOT REQUIRED, ME 99999
Owner/operator country: Not reported
Owner/operator telephone: (415) 555-1212
Legal status: Private
Owner/Operator Type: Operator
Owner/Op start date: Not reported
Owner/Op end date: Not reported

Handler Activities Summary:
U.S. importer of hazardous waste: No
Mixed waste (haz. and radioactive): No
Recycler of hazardous waste: No
Transporter of hazardous waste: No
Treater, storer or disposer of HW: No
Underground injection activity: No

Map ID	Site	Database(s)	EPA ID Number

COLTON RADIATOR & AIR COND INC (Continued) **1000417312**

On-site burner exemption: No
Furnace exemption: No
Used oil fuel burner: No
Used oil processor: No
User oil refiner: No
Used oil fuel marketer to burner: No
Used oil Specification marketer: No
Used oil transfer facility: No
Used oil transporter: No

Violation Status: No violations found

FINDS:

Registry ID: 110002730858

Environmental Interest/Information System
California Hazardous Waste Tracking System - Datamart (HWTS-DATAMART) provides California with information on hazardous waste shipments for generators, transporters, and treatment, storage, and disposal facilities.

RCRAInfo is a national information system that supports the Resource Conservation and Recovery Act (RCRA) program through the tracking of events and activities related to facilities that generate, transport, and treat, store, or dispose of hazardous waste. RCRAInfo allows RCRA program staff to track the notification, permit, compliance, and corrective action activities required under RCRA.

San Bern. Co. Permit:
Region: SAN BERNARDINO
Facility ID: FA0002436
Owner: S.D. ROY INC
Permit Number: PT0003147
Permit Category: HAZMAT HANDLER 0-10 EMPLOYEES (W/GEN PRMT)
Facility Status: ACTIVE
Expiration Date: 12/31/2013

Region: SAN BERNARDINO
Facility ID: FA0002436
Owner: S.D. ROY INC
Permit Number: PT0003148
Permit Category: HAZARDOUS WASTE GENERATOR - 0-10 EMPLOYEES
Facility Status: ACTIVE
Expiration Date: 12/31/2013

HAZNET:
Year: 2010
Gepaid: CAD981631138
Contact: ROBERT T ROY/PRES
Telephone: 9098251232
Mailing Name: Not reported
Mailing Address: 455 E VALLEY BLVD
Mailing City,St,Zip: COLTON, CA 923240000
Gen County: Not reported
TSD EPA ID: CAT080013352

Map ID	Site	Database(s)	EPA ID Number

COLTON RADIATOR & AIR COND INC (Continued) **1000417312**

TSD County: Not reported
Waste Category: Unspecified aqueous solution
Disposal Method: Other Recovery Of Reclamation For Reuse Including Acid Regeneration, Organics Recovery Ect
Tons: 0.21
Facility County: San Bernardino

Year: 2009
Gepaid: CAD981631138
Contact: ROBERT ROY/PRES
Telephone: 9098251232
Mailing Name: Not reported
Mailing Address: 455 E VALLEY BLVD
Mailing City,St,Zip: COLTON, CA 923240000
Gen County: Not reported
TSD EPA ID: NVT330010000
TSD County: Not reported
Waste Category: Unspecified oil-containing waste
Disposal Method: Landfill Or Surface Impoundment That Will Be Closed As Landfill(To Include On-Site Treatment And/Or Stabilization)
Tons: 0.25
Facility County: San Bernardino

Year: 2007
Gepaid: CAD981631138
Contact: WILLIAM E MCCUTCHEN PRES
Telephone: Not reported
Mailing Name: Not reported
Mailing Address: 455 E VALLEY BLVD
Mailing City,St,Zip: COLTON, CA 923240000
Gen County: Not reported
TSD EPA ID: AZD009015389
TSD County: Not reported
Waste Category: Other inorganic solid waste
Disposal Method: Storage, Bulking, And/Or Transfer Off Site--No Treatment/Reovery (H010-H129) Or (H131-H135)
Tons: 1
Facility County: San Bernardino

Year: 2006
Gepaid: CAD981631138
Contact: WILLIAM E MCCUTCHEN PRES
Telephone: --
Mailing Name: Not reported
Mailing Address: 455 E VALLEY BLVD
Mailing City,St,Zip: COLTON, CA 923240000
Gen County: Not reported
TSD EPA ID: AZD009015389
TSD County: Not reported
Waste Category: Other inorganic solid waste
Disposal Method: Disposal, Land Fill
Tons: 0.6
Facility County: San Bernardino

Year: 2004
Gepaid: CAD981631138
Contact: WILLIAM E MCCUTCHEN PRES

Map ID	Site	Database(s)	EPA ID Number

COLTON RADIATOR & AIR COND INC (Continued) **1000417312**

Telephone: --
Mailing Name: Not reported
Mailing Address: 455 E VALLEY BLVD
Mailing City,St,Zip: COLTON, CA 923240000
Gen County: Not reported
TSD EPA ID: CAT080033681
TSD County: Not reported
Waste Category: Unspecified oil-containing waste
Disposal Method: Disposal, Land Fill
Tons: 1.8
Facility County: San Bernardino

Click this hyperlink while viewing on your computer to access
22 additional CA_HAZNET: record(s) in the EDR Site Report.

---

418 **JIM-N-I TIRE & SERVICE** **HAZNET** **S113108718**
444 E VALLEY BLVD **N/A**
COLTON, CA 92324

HAZNET:

Year: 2003
Gepaid: CAL000214537
Contact: JIM BROWN/ OWNER
Telephone: 9098256565
Mailing Name: Not reported
Mailing Address: 444 E VALLEY BLVD
Mailing City,St,Zip: COLTON, CA 923240000
Gen County: Not reported
TSD EPA ID: CAT000613927
TSD County: Not reported
Waste Category: Aqueous solution with total organic residues less than 10 percent
Disposal Method: Transfer Station
Tons: 0.08
Facility County: San Bernardino

Year: 2002
Gepaid: CAL000214537
Contact: JIM BROWN/ OWNER
Telephone: 9098256565
Mailing Name: Not reported
Mailing Address: 444 E VALLEY BLVD
Mailing City,St,Zip: COLTON, CA 923240000
Gen County: Not reported
TSD EPA ID: CAT000613927
TSD County: Not reported
Waste Category: Aqueous solution with total organic residues less than 10 percent
Disposal Method: Transfer Station
Tons: 0.16
Facility County: San Bernardino

Map ID	Site	Database(s)	EPA ID Number
418	**JIM-N-I TIRE & SERVICE** **444 E VALLEY BLVD** **COLTON, CA 92324**	**San Bern. Co. Permit**	**S104024991** **N/A**

San Bern. Co. Permit:

Region:	SAN BERNARDINO
Facility ID:	FA0003979
Owner:	BROWN, JIMMY L.
Permit Number:	PT0009704
Permit Category:	SPECIAL GENERATOR
Facility Status:	ACTIVE
Expiration Date:	03/31/2014

Region:	SAN BERNARDINO
Facility ID:	FA0003979
Owner:	BROWN, JIMMY L.
Permit Number:	PT0009719
Permit Category:	SPECIAL HANDLER
Facility Status:	ACTIVE
Expiration Date:	03/31/2014

Map ID	Site	Database(s)	EPA ID Number
418	**WALT SNOW TIRE** **444 E VALLEY BLVD** **COLTON, CA 92324**	**HAZNET**	**S113163108** **N/A**

HAZNET:

Year:	1995
Gepaid:	CAL912245506
Contact:	KEITH MOORMAN
Telephone:	9098256565
Mailing Name:	Not reported
Mailing Address:	444 E VALLEY BLVD
Mailing City,St,Zip:	COLTON, CA 923243051
Gen County:	Not reported
TSD EPA ID:	CAD093459485
TSD County:	Not reported
Waste Category:	Unspecified solvent mixture
Disposal Method:	Transfer Station
Tons:	.0332
Facility County:	San Bernardino

Map ID	Site	Database(s)	EPA ID Number
418	**INLAND TIRE & SERVICE** **444 E VALLEY BLVD** **COLTON, CA 92324**	**HAZNET**	**S113100105** **N/A**

HAZNET:

Year:	2000
Gepaid:	CAL000190832
Contact:	AL HERNANDEZ/MGR
Telephone:	9098256565
Mailing Name:	Not reported
Mailing Address:	444 E VALLEY BLVD
Mailing City,St,Zip:	COLTON, CA 923240000
Gen County:	Not reported
TSD EPA ID:	CAT000613927
TSD County:	Not reported
Waste Category:	Aqueous solution with total organic residues less than 10 percent
Disposal Method:	Transfer Station

Map ID	Site	Database(s)	EPA ID Number

INLAND TIRE & SERVICE (Continued) **S113100105**

Tons: 0.07
Facility County: San Bernardino

---

420 **CAL WAL GYSPSIM SUPPLY** **LUST** **U001574643**
125 N 9TH ST **N/A**
COLTON, CA 92324

LUST:

Region:	STATE
Global Id:	T0607100165
Latitude:	34.066296
Longitude:	-117.320039
Case Type:	LUST Cleanup Site
Status:	Completed - Case Closed
Status Date:	05/27/1993
Lead Agency:	SAN BERNARDINO COUNTY
Case Worker:	LH6
Local Agency:	Not reported
RB Case Number:	083601361T
LOC Case Number:	90003
File Location:	Local Agency
Potential Media Affect:	Soil
Potential Contaminants of Concern:	Diesel
Site History:	Not reported

Click here to access the California GeoTracker records for this facility:

Contact:

Global Id:	T0607100165
Contact Type:	Regional Board Caseworker
Contact Name:	ROSE SCOTT
Organization Name:	SANTA ANA RWQCB (REGION 8)
Address:	3737 MAIN STREET, SUITE 500
City:	RIVERSIDE
Email:	rscott@waterboards.ca.gov
Phone Number:	9513206375

Status History:

Global Id:	T0607100165
Status:	Completed - Case Closed
Status Date:	05/27/1993
Global Id:	T0607100165
Status:	Open - Case Begin Date
Status Date:	10/16/1989
Global Id:	T0607100165
Status:	Open - Site Assessment
Status Date:	12/07/1989

Regulatory Activities:

Global Id:	T0607100165
Action Type:	Other
Date:	01/01/1950
Action:	Leak Discovery
Global Id:	T0607100165

Map ID	Site	Database(s)	EPA ID Number

CAL WAL GYSPSIM SUPPLY (Continued) **U001574643**

Action Type: Other
Date: 01/01/1950
Action: Leak Reported

Global Id: T0607100165
Action Type: Other
Date: 01/01/1950
Action: Leak Stopped

---

420 **CALWAL GYPSUM SUPPLY** **LUST** **S105023358**
125 09TH **N/A**
COLTON, CA 92324

LUST REG 8:

Region:	8
County:	San Bernardino
Regional Board:	Santa Ana Region
Facility Status:	Case Closed
Case Number:	083601361T
Local Case Num:	90003
Case Type:	Soil only
Substance:	Diesel
Qty Leaked:	Not reported
Abate Method:	Not reported
Cross Street:	VALLEY
Enf Type:	None Taken
Funding:	Not reported
How Discovered:	Tank Closure
How Stopped:	Not reported
Leak Cause:	UNK
Leak Source:	UNK
Global ID:	T0607100165
How Stopped Date:	10/16/1989
Enter Date:	12/6/1989
Review Date:	Not reported
Prelim Assess:	12/7/1989
Discover Date:	10/16/1989
Enforcement Date:	1/1/1965
Close Date:	5/27/1993
Workplan:	Not reported
Pollution Char:	Not reported
Remed Plan:	Not reported
Remed Action:	Not reported
Monitoring:	Not reported
Enter Date:	12/6/1989
GW Qualifies:	Not reported
Soil Qualifies:	Not reported
Operator:	Not reported
Facility Contact:	Not reported
Interim:	Not reported
Oversite Program:	LUST
Latitude:	34.0616081
Longitude:	-117.320039
MTBE Date:	Not reported
Max MTBE GW:	Not reported
MTBE Concentration:	0
Max MTBE Soil:	Not reported

Map ID	Site	Database(s)	EPA ID Number

CALWAL GYPSUM SUPPLY (Continued) **S105023358**

MTBE Fuel: 0
MTBE Tested: Not Required to be Tested.
MTBE Class: *
Staff: RS
Staff Initials: LH6
Lead Agency: Local Agency
Local Agency: 36000L
Hydr Basin #: UPPER SANTA ANA VALL
Beneficial: Not reported
Priority: Not reported
Cleanup Fund Id: Not reported
Work Suspended: Not reported
Summary: Not reported

---

420 **UNION PACIFIC RAILROAD** **HAZNET** **S112948341**
113 N 9TH ST **N/A**
COLTON, CA 92324

HAZNET:
Year: 2005
Gepaid: CAC002595106
Contact: ROBERT BAVIER
Telephone: 9098796339
Mailing Name: Not reported
Mailing Address: 10031 FOOTHILL BLVD
Mailing City,St,Zip: ROSEVILLE, CA 95747
Gen County: Not reported
TSD EPA ID: CAT080033681
TSD County: Not reported
Waste Category: Other organic solids
Disposal Method: Not reported
Tons: 1.6
Facility County: San Bernardino

---

420 **UJION PACIFIC RAILROAD** **HAZNET** **S113460729**
101 N 9TH ST **N/A**
COLTON, CA 92324

HAZNET:
Year: 2010
Gepaid: CAC002654284
Contact: ROBERT BAVIER
Telephone: 9513232366
Mailing Name: Not reported
Mailing Address: 10031 FOOTHILLS BLVD
Mailing City,St,Zip: ROSEVILLE, CA 95747
Gen County: Not reported
TSD EPA ID: CAT080013352
TSD County: Not reported
Waste Category: Waste oil and mixed oil
Disposal Method: Other Recovery Of Reclamation For Reuse Including Acid Regeneration, Organics Recovery Ect
Tons: 0.209
Facility County: San Bernardino

Map ID	Site	Database(s)	EPA ID Number
420	**I-10 E/O 9TH ST** **COLTON, CA 92324**	**CHMIRS**	**S100215779** **N/A**

CHMIRS:

OES Incident Number:	8800707	
OES notification:	Not reported	
OES Date:	Not reported	
OES Time:	Not reported	
Incident Date:	23-FEB-88	
Date Completed:	**23-FEB-88**	
Property Use:	961	
Agency Id Number:	66860	
Agency Incident Number:	88-032	
Time Notified:	1200	
Time Completed:	1630	
Surrounding Area:	600	
Estimated Temperature:	Not reported	
Property Management:	Not reported	
Special Studies 1:	Not reported	
Special Studies 2:	Not reported	
Special Studies 3:	Not reported	
Special Studies 4:	Not reported	
Special Studies 5:	Not reported	
Special Studies 6:	Not reported	
More Than Two Substances Involved?:		N
Resp Agncy Personel # Of Decontaminated:		Not reported
Responding Agency Personel # Of Injuries:		Not reported
Responding Agency Personel # Of Fatalities:		Not reported
Others Number Of Decontaminated:		Not reported
Others Number Of Injuries:		Not reported
Others Number Of Fatalities:		Not reported
Vehicle Make/year:	Not reported	
Vehicle License Number:	Not reported	
Vehicle State:	Not reported	
Vehicle Id Number:	Not reported	
CA/DOT/PUC/ICC Number:	Not reported	
Company Name:	Not reported	
Reporting Officer Name/ID:	A. SOLIZ/10150	
Report Date:	18-MAY-88	
Comments:	N	
Facility Telephone:	916 445-1865	
Waterway Involved:	Not reported	
Waterway:	Not reported	
Spill Site:	Not reported	
Cleanup By:	Not reported	
Containment:	Not reported	
What Happened:	Not reported	
Type:	Not reported	
Measure:	Not reported	
Other:	Not reported	
Date/Time:	Not reported	
Year:	88-92	
Agency:	Not reported	
Incident Date:	Not reported	
Admin Agency:	Not reported	
Amount:	Not reported	
Contained:	Not reported	
Site Type:	Not reported	

Map ID	Site	Database(s)	EPA ID Number

(Continued) **S100215779**

E Date:	16-MAR-89
Substance:	Not reported
Quantity Released:	Not reported
BBLS:	Not reported
Cups:	Not reported
CUFT:	Not reported
Gallons:	Not reported
Grams:	Not reported
Pounds:	Not reported
Liters:	Not reported
Ounces:	Not reported
Pints:	Not reported
Quarts:	Not reported
Sheen:	Not reported
Tons:	Not reported
Unknown:	Not reported
Evacuations:	Not reported
Number of Injuries:	Not reported
Number of Fatalities:	Not reported
Description:	Not reported

---

430 **HERTZ EQUIPMENT RENTAL CORP.** **San Bern. Co. Permit** **U001574676**
500 E VALLEY BLVD **N/A**
COLTON, CA 92324

San Bern. Co. Permit:

Region:	SAN BERNARDINO
Facility ID:	FA0001285
Owner:	RECO EQUIPMENT, INC.
Permit Number:	PT0005217
Permit Category:	SPECIAL HANDLER
Facility Status:	ACTIVE
Expiration Date:	10/31/2013

Region:	SAN BERNARDINO
Facility ID:	FA0001285
Owner:	RECO EQUIPMENT, INC.
Permit Number:	PT0005218
Permit Category:	SPECIAL GENERATOR
Facility Status:	ACTIVE
Expiration Date:	10/31/2013

---

430 **B & G EQUIP/RECO EQUIP CO** **HAZNET** **S113162733**
500 EAST VALLEY BLVD **N/A**
COLTON, CA 92324

HAZNET:

Year:	2005
Gepaid:	CAL912054711
Contact:	BEN SALYER OR FRED LOHMAN
Telephone:	9094220288
Mailing Name:	Not reported
Mailing Address:	500 E VALLEY BLVD
Mailing City,St,Zip:	COLTON, CA 923240000
Gen County:	Not reported
TSD EPA ID:	CAT080013352

Map ID	Site	Database(s)	EPA ID Number

B & G EQUIP/RECO EQUIP CO (Continued) **S113162733**

TSD County: Not reported
Waste Category: Unspecified aqueous solution
Disposal Method: Recycler
Tons: 1.04
Facility County: San Bernardino

---

430 **HERTZ EQUIPMENT RENTAL CORP.** **SWEEPS UST** **S106927256**
500 E VALLEY RD **N/A**
COLTON, CA 92324

SWEEPS UST:
Status: Active
Comp Number: 68536
Number: 9
Board Of Equalization: 44-010753
Referral Date: 08-28-91
Action Date: 08-28-91
Created Date: 02-29-88
Tank Status: A
Owner Tank Id: 1
Swrcb Tank Id: 36-000-068536-000001
Actv Date: 07-01-85
Capacity: 4000
Tank Use: M.V. FUEL
Stg: P
Content: DIESEL
Number Of Tanks: 2

Status: Active
Comp Number: 68536
Number: 9
Board Of Equalization: 44-010753
Referral Date: 08-28-91
Action Date: 08-28-91
Created Date: 02-29-88
Tank Status: A
Owner Tank Id: 2
Swrcb Tank Id: 36-000-068536-000002
Actv Date: 07-01-85
Capacity: 2000
Tank Use: M.V. FUEL
Stg: P
Content: LEADED
Number Of Tanks: Not reported

---

430 **RAY'S AUTO SERVICE** **HAZNET** **S113166532**
523 EAST VALLEY BLVD **N/A**
COLTON, CA 92324

HAZNET:
Year: 2000
Gepaid: CAL921435564
Contact: ANTOINE KLAIB-OWNER
Telephone: 9093703578
Mailing Name: Not reported
Mailing Address: 523 E VALLEY BLVD

Map ID	Site	Database(s)	EPA ID Number

RAY'S AUTO SERVICE (Continued) **S113166532**

Mailing City,St,Zip: COLTON, CA 923243127
Gen County: Not reported
TSD EPA ID: CAT000613927
TSD County: Not reported
Waste Category: Aqueous solution with total organic residues less than 10 percent
Disposal Method: Transfer Station
Tons: 0.06
Facility County: San Bernardino

---

430 **RAY'S AUTO SERVICE** **San Bern. Co. Permit** **S102038864**
523 E VALLEY BLVD **N/A**
COLTON, CA 92324

San Bern. Co. Permit:
Region: SAN BERNARDINO
Facility ID: FA0005604
Owner: KLAIB, ANTOINE
Permit Number: PT0005666
Permit Category: SPECIAL HANDLER
Facility Status: ACTIVE
Expiration Date: 09/30/2013

Region: SAN BERNARDINO
Facility ID: FA0005604
Owner: KLAIB, ANTOINE
Permit Number: PT0005667
Permit Category: SPECIAL GENERATOR
Facility Status: ACTIVE
Expiration Date: 09/30/2013

---

430 **WILLIAM D. ROSE, INC.** **San Bern. Co. Permit** **S104772372**
549 E VALLEY BLVD **N/A**
COLTON, CA 92324

San Bern. Co. Permit:
Region: SAN BERNARDINO
Facility ID: FA0007304
Owner: ROSE, N/MARTINEZ, TIM
Permit Number: PT0009102
Permit Category: SPECIAL HANDLER
Facility Status: INACTIVE
Expiration Date: 08/31/2005

Region: SAN BERNARDINO
Facility ID: FA0007304
Owner: ROSE, N/MARTINEZ, TIM
Permit Number: PT0009103
Permit Category: SPECIAL GENERATOR
Facility Status: INACTIVE
Expiration Date: 08/31/2005

Region: SAN BERNARDINO
Facility ID: FA0008579
Owner: ORNELAS, MAURICIO
Permit Number: PT0017223
Permit Category: SPECIAL GENERATOR

Map ID	Site	Database(s)	EPA ID Number

WILLIAM D. ROSE, INC. (Continued) **S104772372**

Facility Status: INACTIVE
Expiration Date: 07/31/2007

Region: SAN BERNARDINO
Facility ID: FA0008579
Owner: ORNELAS, MAURICIO
Permit Number: PT0017224
Permit Category: SPECIAL HANDLER
Facility Status: INACTIVE
Expiration Date: 07/31/2007

Region: SAN BERNARDINO
Facility ID: FA0010097
Owner: BRANDT BROS. ENTERPRISES INC
Permit Number: PT0017252
Permit Category: SPECIAL GENERATOR
Facility Status: INACTIVE
Expiration Date: 12/31/2009

Region: SAN BERNARDINO
Facility ID: FA0010097
Owner: BRANDT BROS. ENTERPRISES INC
Permit Number: PT0017253
Permit Category: SPECIAL HANDLER
Facility Status: INACTIVE
Expiration Date: 12/31/2009

---

430 **MOBILE DIESEL MECHANIC** **San Bern. Co. Permit** **S108724367**
591 E VALLEY BLVD **N/A**
COLTON, CA 92324

San Bern. Co. Permit:
Region: SAN BERNARDINO
Facility ID: FA0013060
Owner: ORNELAS JR, MAURICIO
Permit Number: PT0022957
Permit Category: SPECIAL GENERATOR
Facility Status: ACTIVE
Expiration Date: 05/31/2011

Region: SAN BERNARDINO
Facility ID: FA0013060
Owner: ORNELAS JR, MAURICIO
Permit Number: PT0022958
Permit Category: SPECIAL HANDLER
Facility Status: ACTIVE
Expiration Date: 05/31/2011

Region: SAN BERNARDINO
Facility ID: FA0011182
Owner: ORNELAS, MAURICIO
Permit Number: PT0019229
Permit Category: SPECIAL HANDLER
Facility Status: INACTIVE
Expiration Date: 07/31/2010

Region: SAN BERNARDINO
Facility ID: FA0011182

Map ID	Site	Database(s)	EPA ID Number

MOBILE DIESEL MECHANIC (Continued) **S108724367**

Owner: ORNELAS, MAURICIO
Permit Number: PT0019230
Permit Category: SPECIAL GENERATOR
Facility Status: INACTIVE
Expiration Date: 07/31/2010

---

430 **GERALD GARLAND** **HAZNET** **S112841946**
580 E VALLEY BLVD **N/A**
COLTON, CA 92324

HAZNET:
Year: 1997
Gepaid: CAC000741144
Contact: GERALD GARLAND
Telephone: 0000000000
Mailing Name: Not reported
Mailing Address: 135 NEVADA ST
Mailing City,St,Zip: ASHLAND, OR 975200000
Gen County: Not reported
TSD EPA ID: CAD009007626
TSD County: Not reported
Waste Category: Asbestos containing waste
Disposal Method: Disposal, Land Fill
Tons: 4.2140
Facility County: San Bernardino

---

431 **TETRA TECH INC** **HAZNET** **S113088144**
348 W HOSPITALITY LN **N/A**
SAN BERNARDINO, CA 92408

HAZNET:
Year: 1996
Gepaid: CAL000168019
Contact: LI-SAN HWANG PRES CEO
Telephone: 8184496400
Mailing Name: Not reported
Mailing Address: 348 W HOSPITALITY LN STE 300
Mailing City,St,Zip: SAN BERNARDINO, CA 924083216
Gen County: Not reported
TSD EPA ID: CAT080022148
TSD County: Not reported
Waste Category: Off-specification, aged or surplus organics
Disposal Method: Transfer Station
Tons: .0351
Facility County: San Bernardino

Map ID	Site	Database(s)	EPA ID Number
441	**7-ELEVEN #33604** **202 N MT VERNON AVE** **COLTON, CA 92324**	**San Bern. Co. Permit**	**S105697395** **N/A**

San Bern. Co. Permit:

Region: SAN BERNARDINO
Facility ID: FA0004894
Owner: 7 ELEVEN, INC
Permit Number: PT0007253
Permit Category: HAZMAT HANDLER - UST ONLY
Facility Status: ACTIVE
Expiration Date: 10/31/2013

Region: SAN BERNARDINO
Facility ID: FA0004894
Owner: 7 ELEVEN, INC
Permit Number: PT0010459
Permit Category: UST OWNERSHIP/OPERATING PERMIT (PER UST)
Facility Status: ACTIVE
Expiration Date: 10/31/2013

Region: SAN BERNARDINO
Facility ID: FA0004894
Owner: 7 ELEVEN, INC
Permit Number: PT0010460
Permit Category: UST OWNERSHIP/OPERATING PERMIT (PER UST)
Facility Status: ACTIVE
Expiration Date: 10/31/2013

Region: SAN BERNARDINO
Facility ID: FA0004894
Owner: 7 ELEVEN, INC
Permit Number: PT0010461
Permit Category: UST OWNERSHIP/OPERATING PERMIT (PER UST)
Facility Status: ACTIVE
Expiration Date: 10/31/2013

Region: SAN BERNARDINO
Facility ID: FA0004894
Owner: 7 ELEVEN, INC
Permit Number: PT0010462
Permit Category: UST OWNERSHIP/OPERATING PERMIT (PER UST)
Facility Status: ACTIVE
Expiration Date: 10/31/2013

Region: SAN BERNARDINO
Facility ID: FA0004894
Owner: 7 ELEVEN, INC
Permit Number: PT0023833
Permit Category: WASTE INCIDENTAL UST OPERATION ONLY
Facility Status: ACTIVE
Expiration Date: 10/31/2013

Map ID	Site	Database(s)	EPA ID Number
441	**21ST CENTURY OIL** **202 N MOUNT VERNON AVE** **COLTON, CA 92324**	**HAZNET**	**S112910234** **N/A**

HAZNET:

Year:	2000
Gepaid:	CAC002294001
Contact:	BOB DAVIS/EX 118
Telephone:	8587932708
Mailing Name:	Not reported
Mailing Address:	467 STEVENS AVE STE 105
Mailing City,St,Zip:	SOLANA BEACH, CA 927050000
Gen County:	Not reported
TSD EPA ID:	CAT080013352
TSD County:	Not reported
Waste Category:	Tank bottom waste
Disposal Method:	Recycler
Tons:	1.04
Facility County:	San Bernardino

Map ID	Site	Database(s)	EPA ID Number
441	**21ST CENTURY OIL** **202 N MT VERNON** **COLTON, CA 92324**	**HAZNET**	**S113123413** **N/A**

HAZNET:

Year:	2005
Gepaid:	CAL000262620
Contact:	BOB DAVIS
Telephone:	8587932708
Mailing Name:	Not reported
Mailing Address:	462 STEVENS AVE STE 105
Mailing City,St,Zip:	SOLANA BEACH, CA 92075
Gen County:	Not reported
TSD EPA ID:	CAT080013352
TSD County:	Not reported
Waste Category:	Waste oil and mixed oil
Disposal Method:	Recycler
Tons:	0.45
Facility County:	San Bernardino

Year:	2004
Gepaid:	CAL000262620
Contact:	BOB DAVIS
Telephone:	8587932708
Mailing Name:	Not reported
Mailing Address:	462 STEVENS AVE STE 105
Mailing City,St,Zip:	SOLANA BEACH, CA 92075
Gen County:	Not reported
TSD EPA ID:	CAD080013352
TSD County:	Not reported
Waste Category:	Waste oil and mixed oil
Disposal Method:	Recycler
Tons:	0.75
Facility County:	San Bernardino

Year:	2003
Gepaid:	CAL000262620
Contact:	BOB DAVIS
Telephone:	8587932708
Mailing Name:	Not reported

Map ID	Site	Database(s)	EPA ID Number

21ST CENTURY OIL (Continued) **S113123413**

Mailing Address: 462 STEVENS AVE STE 105
Mailing City,St,Zip: SOLANA BEACH, CA 92075
Gen County: Not reported
TSD EPA ID: CAT080013352
TSD County: Not reported
Waste Category: Waste oil and mixed oil
Disposal Method: Recycler
Tons: 0.68
Facility County: San Bernardino

Year: 2003
Gepaid: CAL000262620
Contact: BOB DAVIS
Telephone: 8587932708
Mailing Name: Not reported
Mailing Address: 462 STEVENS AVE STE 105
Mailing City,St,Zip: SOLANA BEACH, CA 92075
Gen County: Not reported
TSD EPA ID: CAT080013352
TSD County: Not reported
Waste Category: Unspecified oil-containing waste
Disposal Method: Recycler
Tons: 0.3
Facility County: San Bernardino

---

441 **MT VERNON/VALLEY AM/PM** **UST** **U004061641**
202 N MOUNT VERNON AVE **N/A**
COLTON, CA 92324

UST:
Facility ID: 94032265
Latitude: 34.06549
Longitude: -117.31386

---

441 **MT. VERNON TRUCK WASH** **HAZNET** **S113030946**
771 E VALLEY BLVD **N/A**
COLTON, CA 92324

HAZNET:
Year: 2004
Gepaid: CAL000025773
Contact: JHON
Telephone: 9098247021
Mailing Name: Not reported
Mailing Address: 771 E VALLEY BLVD
Mailing City,St,Zip: COLTON, CA 923240000
Gen County: Not reported
TSD EPA ID: CAT080013352
TSD County: Not reported
Waste Category: Oil/water separation sludge
Disposal Method: Not reported
Tons: 8.34
Facility County: San Bernardino

Map ID	Site	Database(s)	EPA ID Number
441	**COLTON TRUCK SPA** **771 E VALLEY BLVD** **COLTON, CA 92324**	**San Bern. Co. Permit**	**U001574660** **N/A**

San Bern. Co. Permit:

Region:	SAN BERNARDINO
Facility ID:	FA0009639
Owner:	COLTON TRUCK SPA
Permit Number:	PT0020027
Permit Category:	HAZMAT HANDLER 0-10 EMPLOYEES
Facility Status:	ACTIVE
Expiration Date:	05/31/2014

Region:	SAN BERNARDINO
Facility ID:	FA0009639
Owner:	COLTON TRUCK SPA
Permit Number:	PT0016427
Permit Category:	HAZMAT HANDLER 11-25 EMPLOYEES
Facility Status:	INACTIVE
Expiration Date:	05/31/2008

Map ID	Site	Database(s)	EPA ID Number
441	**VALLEY COLTON TRUCK STOP** **791 E VALLEY BLVD** **COLTON, CA 92324**	**UST**	**U003784936** **N/A**

UST:

Facility ID:	87012671
Latitude:	34.06548
Longitude:	-117.31419

Map ID	Site	Database(s)	EPA ID Number
441	**VENTURA SERVICES** **791 E VALLEY BLVD** **COLTON, CA 92324**	**SWEEPS UST** **San Bern. Co. Permit**	**U001574666** **N/A**

SWEEPS UST:

Status:	Active
Comp Number:	12671
Number:	9
Board Of Equalization:	Not reported
Referral Date:	04-12-93
Action Date:	04-12-93
Created Date:	04-12-93
Tank Status:	A
Owner Tank Id:	1
Swrcb Tank Id:	36-000-012671-000001
Actv Date:	04-12-93
Capacity:	20000
Tank Use:	M.V. FUEL
Stg:	P
Content:	DIESEL
Number Of Tanks:	1

Status:	Active
Comp Number:	57629
Number:	9
Board Of Equalization:	44-021259
Referral Date:	07-28-92
Action Date:	07-28-92

Map ID	Site	Database(s)	EPA ID Number

VENTURA SERVICES (Continued) **U001574666**

Created Date: 02-29-88
Tank Status: A
Owner Tank Id: 1
Swrcb Tank Id: 36-000-057629-000001
Actv Date: 07-01-85
Capacity: 12000
Tank Use: M.V. FUEL
Stg: P
Content: DIESEL
Number Of Tanks: 4

Status: Active
Comp Number: 57629
Number: 9
Board Of Equalization: 44-021259
Referral Date: 07-28-92
Action Date: 07-28-92
Created Date: 02-29-88
Tank Status: A
Owner Tank Id: 2
Swrcb Tank Id: 36-000-057629-000002
Actv Date: 07-01-85
Capacity: 12000
Tank Use: M.V. FUEL
Stg: P
Content: DIESEL
Number Of Tanks: Not reported

Status: Active
Comp Number: 57629
Number: 9
Board Of Equalization: 44-021259
Referral Date: 07-28-92
Action Date: 07-28-92
Created Date: 02-29-88
Tank Status: A
Owner Tank Id: 3
Swrcb Tank Id: 36-000-057629-000003
Actv Date: 07-01-85
Capacity: 12000
Tank Use: M.V. FUEL
Stg: P
Content: DIESEL
Number Of Tanks: Not reported

Status: Active
Comp Number: 57629
Number: 9
Board Of Equalization: 44-021259
Referral Date: 07-28-92
Action Date: 07-28-92
Created Date: 02-29-88
Tank Status: A
Owner Tank Id: 4
Swrcb Tank Id: 36-000-057629-000004
Actv Date: 07-01-85
Capacity: 12000

Map ID	Site	Database(s)	EPA ID Number

VENTURA SERVICES (Continued) **U001574666**

Tank Use: M.V. FUEL
Stg: P
Content: DIESEL
Number Of Tanks: Not reported

San Bern. Co. Permit:
Region: SAN BERNARDINO
Facility ID: FA0007016
Owner: ABBOTT, AHMAD, KHAL MARDINI
Permit Number: PT0003169
Permit Category: HAZMAT HANDLER - UST ONLY
Facility Status: ACTIVE
Expiration Date: 05/31/2014

Region: SAN BERNARDINO
Facility ID: FA0007016
Owner: ABBOTT, AHMAD, KHAL MARDINI
Permit Number: PT0011347
Permit Category: UST OWNERSHIP/OPERATING PERMIT (PER UST)
Facility Status: ACTIVE
Expiration Date: 05/31/2014

Region: SAN BERNARDINO
Facility ID: FA0007016
Owner: ABBOTT, AHMAD, KHAL MARDINI
Permit Number: PT0011348
Permit Category: UST OWNERSHIP/OPERATING PERMIT (PER UST)
Facility Status: ACTIVE
Expiration Date: 05/31/2014

Region: SAN BERNARDINO
Facility ID: FA0007016
Owner: ABBOTT, AHMAD, KHAL MARDINI
Permit Number: PT0011349
Permit Category: UST OWNERSHIP/OPERATING PERMIT (PER UST)
Facility Status: ACTIVE
Expiration Date: 05/31/2014

Region: SAN BERNARDINO
Facility ID: FA0007016
Owner: ABBOTT, AHMAD, KHAL MARDINI
Permit Number: PT0011350
Permit Category: UST OWNERSHIP/OPERATING PERMIT (PER UST)
Facility Status: ACTIVE
Expiration Date: 05/31/2014

Region: SAN BERNARDINO
Facility ID: FA0007016
Owner: ABBOTT, AHMAD, KHAL MARDINI
Permit Number: PT0020188
Permit Category: WASTE INCIDENTAL UST OPERATION ONLY
Facility Status: ACTIVE
Expiration Date: 05/31/2014

Region: SAN BERNARDINO
Facility ID: FA0007058
Owner: YASSER TABBAA

Map ID	Site	Database(s)	EPA ID Number

VENTURA SERVICES (Continued) **U001574666**

Permit Number: PT0008688
Permit Category: SPECIAL HANDLER
Facility Status: INACTIVE
Expiration Date: 08/31/2002

Region: SAN BERNARDINO
Facility ID: FA0007058
Owner: YASSER TABBAA
Permit Number: PT0008689
Permit Category: SPECIAL GENERATOR
Facility Status: INACTIVE
Expiration Date: 08/31/2002

---

441 **VALLEY COLTON TRUCK STOP INC** **HAZNET** **S113151654**
791 E VALLEY BLVD **N/A**
COLTON, CA 92324

HAZNET:
Year: 2012
Gepaid: CAL000329785
Contact: ABDUL MARDINI CEO
Telephone: 9515382512
Mailing Name: Not reported
Mailing Address: 791 E VALLEY BLVD
Mailing City,St,Zip: COLTON, CA 923243123
Gen County: San Bernardino
TSD EPA ID: CAD028409019
TSD County: Los Angeles
Waste Category: Not reported
Disposal Method: Storage, Bulking, And/Or Transfer Off Site--No Treatment/Reovery (H010-H129) Or (H131-H135)
Tons: 0.46
Facility County: San Bernardino

Year: 2012
Gepaid: CAL000329785
Contact: ABDUL MARDINI CEO
Telephone: 9515382512
Mailing Name: Not reported
Mailing Address: 791 E VALLEY BLVD
Mailing City,St,Zip: COLTON, CA 923243123
Gen County: San Bernardino
TSD EPA ID: CAD028409019
TSD County: Los Angeles
Waste Category: Not reported
Disposal Method: Discharge To Sewer/Potw Or Npdes(With Prior Storage--With Or Without Treatment)
Tons: 0.417
Facility County: San Bernardino

Year: 2011
Gepaid: CAL000329785
Contact: ABDUL MARDINI CEO
Telephone: 9515382512
Mailing Name: Not reported
Mailing Address: 791 E VALLEY BLVD
Mailing City,St,Zip: COLTON, CA 923243123
Gen County: Not reported

Map ID	Site	Database(s)	EPA ID Number

VALLEY COLTON TRUCK STOP INC (Continued) **S113151654**

TSD EPA ID: CAD028409019
TSD County: Not reported
Waste Category: Tank bottom waste
Disposal Method: Discharge To Sewer/Potw Or Npdes(With Prior Storage--With Or Without Treatment)
Tons: 0.22935
Facility County: San Bernardino

Year: 2011
Gepaid: CAL000329785
Contact: ABDUL MARDINI CEO
Telephone: 9515382512
Mailing Name: Not reported
Mailing Address: 791 E VALLEY BLVD
Mailing City,St,Zip: COLTON, CA 923243123
Gen County: Not reported
TSD EPA ID: CAD028409019
TSD County: Not reported
Waste Category: Other organic solids
Disposal Method: Storage, Bulking, And/Or Transfer Off Site--No Treatment/Reovery (H010-H129) Or (H131-H135)
Tons: 0.5625
Facility County: San Bernardino

Year: 2010
Gepaid: CAL000329785
Contact: ABDUL MARDINI CEO
Telephone: 9515382512
Mailing Name: Not reported
Mailing Address: 791 E VALLEY BLVD
Mailing City,St,Zip: COLTON, CA 923243123
Gen County: Not reported
TSD EPA ID: CAD028409019
TSD County: Not reported
Waste Category: Other organic solids
Disposal Method: Storage, Bulking, And/Or Transfer Off Site--No Treatment/Reovery (H010-H129) Or (H131-H135)
Tons: 0.11
Facility County: San Bernardino

Click this hyperlink while viewing on your computer to access
4 additional CA_HAZNET: record(s) in the EDR Site Report.

---

441 **VALLEY COLTON TRUCK STOP** **HAZNET** **S112888961**
791 E VALLEY BLVD **N/A**
COLTON, CA 92324

HAZNET:
Year: 1998
Gepaid: CAC001408768
Contact: VALLEY COLTON TRUCK STOP
Telephone: 0000000000
Mailing Name: Not reported
Mailing Address: 791 E VALLEY BLVD
Mailing City,St,Zip: COLTON, CA 923240000
Gen County: Not reported
TSD EPA ID: CAT080025711
TSD County: Not reported

Map ID	Site	Database(s)	EPA ID Number

VALLEY COLTON TRUCK STOP (Continued) **S112888961**

Waste Category: Aqueous solution with total organic residues less than 10 percent
Disposal Method: Recycler
Tons: 8.3400
Facility County: San Bernardino

Year: 1998
Gepaid: CAC001408768
Contact: VALLEY COLTON TRUCK STOP
Telephone: 0000000000
Mailing Name: Not reported
Mailing Address: 791 E VALLEY BLVD
Mailing City,St,Zip: COLTON, CA 923240000
Gen County: Not reported
TSD EPA ID: CAD028409019
TSD County: Not reported
Waste Category: Aqueous solution with total organic residues less than 10 percent
Disposal Method: Treatment, Tank
Tons: 1.0425
Facility County: San Bernardino

---

442 **4 WEST 4X4** **RCRA-SQG** **1001967539**
643 E VALLEY **FINDS** **CAR000070292**
COLTON, CA **San Bern. Co. Permit**

RCRA-SQG:
Date form received by agency: 04/11/2000
Facility name: 4 WEST 4X4
Facility address: 643 E VALLEY
COLTON, CA 92324
EPA ID: CAR000070292
Contact: ROY BARENDT
Contact address: 643 E VALLEY
COLTON, CA 92324
Contact country: US
Contact telephone: (909) 824-0024
Contact email: Not reported
EPA Region: 09
Classification: Small Small Quantity Generator
Description: Handler: generates more than 100 and less than 1000 kg of hazardous waste during any calendar month and accumulates less than 6000 kg of hazardous waste at any time; or generates 100 kg or less of hazardous waste during any calendar month, and accumulates more than 1000 kg of hazardous waste at any time

Owner/Operator Summary:
Owner/operator name: ROY BARENOT
Owner/operator address: 650 E VALLEY
COLTON, CA 92324
Owner/operator country: Not reported
Owner/operator telephone: (909) 824-0024
Legal status: Private
Owner/Operator Type: Owner
Owner/Op start date: Not reported
Owner/Op end date: Not reported

Handler Activities Summary:
U.S. importer of hazardous waste: No

Map ID	Site	Database(s)	EPA ID Number

4 WEST 4X4 (Continued) **1001967539**

Mixed waste (haz. and radioactive): No
Recycler of hazardous waste: No
Transporter of hazardous waste: No
Treater, storer or disposer of HW: No
Underground injection activity: No
On-site burner exemption: No
Furnace exemption: No
Used oil fuel burner: No
Used oil processor: No
User oil refiner: No
Used oil fuel marketer to burner: No
Used oil Specification marketer: No
Used oil transfer facility: No
Used oil transporter: No

Hazardous Waste Summary:
Waste code: D000
Waste name: Not Defined

Waste code: D039
Waste name: TETRACHLOROETHYLENE

Violation Status: No violations found

FINDS:

Registry ID: 110002935174

Environmental Interest/Information System

California Hazardous Waste Tracking System - Datamart (HWTS-DATAMART) provides California with information on hazardous waste shipments for generators, transporters, and treatment, storage, and disposal facilities.

RCRAInfo is a national information system that supports the Resource Conservation and Recovery Act (RCRA) program through the tracking of events and activities related to facilities that generate, transport, and treat, store, or dispose of hazardous waste. RCRAInfo allows RCRA program staff to track the notification, permit, compliance, and corrective action activities required under RCRA.

San Bern. Co. Permit:
Region: SAN BERNARDINO
Facility ID: FA0007422
Owner: CLAY, RICK
Permit Number: PT0004894
Permit Category: SPECIAL HANDLER
Facility Status: ACTIVE
Expiration Date: 04/30/2014

Region: SAN BERNARDINO
Facility ID: FA0007422
Owner: CLAY, RICK
Permit Number: PT0004895
Permit Category: CONDITIONALLY EXEMPT SMALL QUANTITY GENERATOR
Facility Status: ACTIVE

Map ID	Site	Database(s)	EPA ID Number
	4 WEST 4X4 (Continued)		**1001967539**
	Expiration Date: 04/30/2014		
442	**4 WEST 4X4** **643 E VALLEY BLVD** **COLTON, CA 92324**	**HAZNET**	**S113174881** **N/A**

HAZNET:

Year:	2003
Gepaid:	CAR000070292
Contact:	Roy Barendt
Telephone:	9098240024
Mailing Name:	Not reported
Mailing Address:	643 E VALLEY BLVD
Mailing City,St,Zip:	Colton, CA 92324
Gen County:	Not reported
TSD EPA ID:	CAT000613927
TSD County:	Not reported
Waste Category:	Aqueous solution with total organic residues less than 10 percent
Disposal Method:	Transfer Station
Tons:	0.06
Facility County:	San Bernardino

Year:	2002
Gepaid:	CAR000070292
Contact:	Roy Barendt
Telephone:	9098240024
Mailing Name:	Not reported
Mailing Address:	643 E VALLEY BLVD
Mailing City,St,Zip:	Colton, CA 92324
Gen County:	Not reported
TSD EPA ID:	CAT000613927
TSD County:	Not reported
Waste Category:	Aqueous solution with total organic residues less than 10 percent
Disposal Method:	Transfer Station
Tons:	0.57
Facility County:	San Bernardino

Year:	2001
Gepaid:	CAR000070292
Contact:	Roy Barendt
Telephone:	9098240024
Mailing Name:	Not reported
Mailing Address:	643 E VALLEY BLVD
Mailing City,St,Zip:	Colton, CA 92324
Gen County:	Not reported
TSD EPA ID:	CAT000613927
TSD County:	Not reported
Waste Category:	Aqueous solution with total organic residues less than 10 percent
Disposal Method:	Transfer Station
Tons:	0.27
Facility County:	San Bernardino

Map ID	Site	Database(s)	EPA ID Number

442 **LOW COST ELECTRIC & TUNE** **San Bern. Co. Permit** **S106910965**
695 E VALLEY BLVD **N/A**
COLTON, CA 92324

San Bern. Co. Permit:
Region: SAN BERNARDINO
Facility ID: FA0004491
Owner: ORTIZ, EFRAIN
Permit Number: PT0007406
Permit Category: CONDITIONALLY EXEMPT SMALL QUANTITY GENERATOR
Facility Status: INACTIVE
Expiration Date: 11/30/2004

---

457 **E-Z SERVE STATION #0133** **SWEEPS UST** **S103674146**
847 E VALLEY BLVD **N/A**
COLTON, CA 92324

SWEEPS UST:
Status: Not reported
Comp Number: 8821
Number: Not reported
Board Of Equalization: 44-003171
Referral Date: Not reported
Action Date: Not reported
Created Date: Not reported
Tank Status: Not reported
Owner Tank Id: Not reported
Swrcb Tank Id: 36-000-008821-000005
Actv Date: Not reported
Capacity: 250
Tank Use: OIL
Stg: WASTE
Content: WASTE OIL
Number Of Tanks: Not reported

Status: Not reported
Comp Number: 8821
Number: Not reported
Board Of Equalization: 44-003171
Referral Date: Not reported
Action Date: Not reported
Created Date: Not reported
Tank Status: Not reported
Owner Tank Id: Not reported
Swrcb Tank Id: 36-000-008821-000001
Actv Date: Not reported
Capacity: 1
Tank Use: M.V. FUEL
Stg: PRODUCT
Content: REG UNLEADED
Number Of Tanks: 5

Status: Not reported
Comp Number: 8821
Number: Not reported
Board Of Equalization: 44-003171
Referral Date: Not reported
Action Date: Not reported
Created Date: Not reported
Tank Status: Not reported

Map ID	Site	Database(s)	EPA ID Number

E-Z SERVE STATION #0133 (Continued) **S103674146**

Owner Tank Id: Not reported
Swrcb Tank Id: 36-000-008821-000002
Actv Date: Not reported
Capacity: 5000
Tank Use: M.V. FUEL
Stg: PRODUCT
Content: REG UNLEADED
Number Of Tanks: Not reported

Status: Not reported
Comp Number: 8821
Number: Not reported
Board Of Equalization: 44-003171
Referral Date: Not reported
Action Date: Not reported
Created Date: Not reported
Tank Status: Not reported
Owner Tank Id: Not reported
Swrcb Tank Id: 36-000-008821-000003
Actv Date: Not reported
Capacity: 4000
Tank Use: M.V. FUEL
Stg: PRODUCT
Content: PRM UNLEADED
Number Of Tanks: Not reported

Status: Not reported
Comp Number: 8821
Number: Not reported
Board Of Equalization: 44-003171
Referral Date: Not reported
Action Date: Not reported
Created Date: Not reported
Tank Status: Not reported
Owner Tank Id: Not reported
Swrcb Tank Id: 36-000-008821-000004
Actv Date: Not reported
Capacity: 4000
Tank Use: M.V. FUEL
Stg: PRODUCT
Content: PRM UNLEADED
Number Of Tanks: Not reported

---

457 **VALLEY MOTOR SPORTS** **LUST** **S109285070**
847 E VALLEY BLVD **San Bern. Co. Permit** **N/A**
COLTON, CA 92324

LUST:
Region: STATE
Global Id: T0607100284
Latitude: 34.06544
Longitude: -117.3117308
Case Type: LUST Cleanup Site
Status: Completed - Case Closed
Status Date: 02/09/2009
Lead Agency: SAN BERNARDINO COUNTY
Case Worker: LH6
Local Agency: Not reported

Map ID	Site	Database(s)	EPA ID Number

VALLEY MOTOR SPORTS (Continued) **S109285070**

RB Case Number: 083602286T
LOC Case Number: 93023
File Location: Local Agency
Potential Media Affect: Aquifer used for drinking water supply
Potential Contaminants of Concern: Gasoline, MTBE / TBA / Other Fuel Oxygenates
Site History: Not reported

Click here to access the California GeoTracker records for this facility:

Contact:
Global Id: T0607100284
Contact Type: Regional Board Caseworker
Contact Name: NANCY OLSON-MARTIN
Organization Name: SANTA ANA RWQCB (REGION 8)
Address: 3737 MAIN STREET, SUITE 500
City: RIVERSIDE
Email: nolson-martin@waterboards.ca.gov
Phone Number: Not reported

Status History:
Global Id: T0607100284
Status: Completed - Case Closed
Status Date: 02/09/2009

Global Id: T0607100284
Status: Open - Case Begin Date
Status Date: 05/12/1993

Global Id: T0607100284
Status: Open - Remediation
Status Date: 08/19/1994

Global Id: T0607100284
Status: Open - Remediation
Status Date: 09/09/2003

Global Id: T0607100284
Status: Open - Site Assessment
Status Date: 05/12/1993

Global Id: T0607100284
Status: Open - Site Assessment
Status Date: 06/10/1993

Regulatory Activities:
Global Id: T0607100284
Action Type: ENFORCEMENT
Date: 02/09/2009
Action: Closure/No Further Action Letter - #93023

Global Id: T0607100284
Action Type: REMEDIATION
Date: 01/01/1950
Action: Soil Vapor Extraction (SVE)

Global Id: T0607100284
Action Type: ENFORCEMENT

Map ID	Site	Database(s)	EPA ID Number

VALLEY MOTOR SPORTS (Continued) **S109285070**

Date: 02/09/2009
Action: Technical Correspondence / Assistance / Other - #93023

Global Id: T0607100284
Action Type: ENFORCEMENT
Date: 04/14/2008
Action: File review - #93023

Global Id: T0607100284
Action Type: Other
Date: 01/01/1950
Action: Leak Discovery

Global Id: T0607100284
Action Type: ENFORCEMENT
Date: 02/09/2009
Action: Technical Correspondence / Assistance / Other - #93023

Global Id: T0607100284
Action Type: ENFORCEMENT
Date: 11/14/2008
Action: File review - #93023

Global Id: T0607100284
Action Type: ENFORCEMENT
Date: 08/12/2008
Action: File review - #93023

Global Id: T0607100284
Action Type: ENFORCEMENT
Date: 01/19/2008
Action: File review - #93023

Global Id: T0607100284
Action Type: ENFORCEMENT
Date: 01/29/2009
Action: Notification - Fee Title Owners Notice - #93023

Global Id: T0607100284
Action Type: Other
Date: 01/01/1950
Action: Leak Reported

Global Id: T0607100284
Action Type: RESPONSE
Date: 11/09/2007
Action: Other Report / Document

San Bern. Co. Permit:
Region: SAN BERNARDINO
Facility ID: FA0002908
Owner: JEFFRIES, JIM
Permit Number: PT0009862
Permit Category: SPECIAL GENERATOR
Facility Status: INACTIVE
Expiration Date: 08/31/2006

Map ID	Site	Database(s)	EPA ID Number

VALLEY MOTOR SPORTS (Continued) **S109285070**

Region: SAN BERNARDINO
Facility ID: FA0002908
Owner: JEFFRIES, JIM
Permit Number: PT0017879
Permit Category: SPECIAL HANDLER
Facility Status: INACTIVE
Expiration Date: 08/31/2007

Region: SAN BERNARDINO
Facility ID: FA0010605
Owner: RV READY
Permit Number: PT0018040
Permit Category: HAZMAT HANDLER 0-10 EMPLOYEES
Facility Status: INACTIVE
Expiration Date: 09/30/2008

---

457 **RESTRUCTURE PETROLEUM MARKETING SVS, INC** **HAZNET** **S113009508**
847 E VALLEY BLVD **N/A**
COLTON, CA 92324

HAZNET:
Year: 1993
Gepaid: CAD981660814
Contact: RESTRUCTURE PETROLEUM MKTG
Telephone: 8136368111
Mailing Name: Not reported
Mailing Address: 205 SOUTH HOOVER ST, STE 101
Mailing City,St,Zip: TAMPA, FL 336090000
Gen County: Not reported
TSD EPA ID: CAT080013352
TSD County: Not reported
Waste Category: Waste oil and mixed oil
Disposal Method: Recycler
Tons: 1.87650000000
Facility County: San Bernardino

Year: 1993
Gepaid: CAD981660814
Contact: RESTRUCTURE PETROLEUM MKTG
Telephone: 8136368111
Mailing Name: Not reported
Mailing Address: 205 SOUTH HOOVER ST, STE 101
Mailing City,St,Zip: TAMPA, FL 336090000
Gen County: Not reported
TSD EPA ID: CAT080013352
TSD County: Not reported
Waste Category: Waste oil and mixed oil
Disposal Method: Not reported
Tons: 5.46269999999
Facility County: San Bernardino

Map ID	Site	Database(s)	EPA ID Number
457	**COLTON TRK TERMINAL GARAGE** **863 E VALLEY BLVD** **COLTON, CA 92324**	**RCRA-SQG** **FINDS** **San Bern. Co. Permit**	**1000417320** **CAD982002818**

RCRA-SQG:

Date form received by agency:	09/01/1996
Facility name:	COLTON TRK TERMINAL GARAGE
Facility address:	863 E VALLEY BLVD COLTON, CA 92324
EPA ID:	CAD982002818
Contact:	Not reported
Contact address:	Not reported Not reported
Contact country:	Not reported
Contact telephone:	Not reported
Contact email:	Not reported
EPA Region:	09
Classification:	Small Small Quantity Generator
Description:	Handler: generates more than 100 and less than 1000 kg of hazardous waste during any calendar month and accumulates less than 6000 kg of hazardous waste at any time; or generates 100 kg or less of hazardous waste during any calendar month, and accumulates more than 1000 kg of hazardous waste at any time

Owner/Operator Summary:

Owner/operator name:	DALE BURGES
Owner/operator address:	NOT REQUIRED NOT REQUIRED, ME 99999
Owner/operator country:	Not reported
Owner/operator telephone:	(415) 555-1212
Legal status:	Private
Owner/Operator Type:	Owner
Owner/Op start date:	Not reported
Owner/Op end date:	Not reported

Owner/operator name:	NOT REQUIRED
Owner/operator address:	NOT REQUIRED NOT REQUIRED, ME 99999
Owner/operator country:	Not reported
Owner/operator telephone:	(415) 555-1212
Legal status:	Private
Owner/Operator Type:	Operator
Owner/Op start date:	Not reported
Owner/Op end date:	Not reported

Handler Activities Summary:

U.S. importer of hazardous waste:	No
Mixed waste (haz. and radioactive):	No
Recycler of hazardous waste:	No
Transporter of hazardous waste:	No
Treater, storer or disposer of HW:	No
Underground injection activity:	No
On-site burner exemption:	No
Furnace exemption:	No
Used oil fuel burner:	No
Used oil processor:	No
User oil refiner:	No
Used oil fuel marketer to burner:	No

Map ID	Site	Database(s)	EPA ID Number

COLTON TRK TERMINAL GARAGE (Continued) **1000417320**

Used oil Specification marketer: No
Used oil transfer facility: No
Used oil transporter: No

Historical Generators:

Date form received by agency: 09/01/1996
Facility name: COLTON TRK TERMINAL GARAGE
Classification: Small Quantity Generator

Date form received by agency: 03/09/1995
Facility name: COLTON TRK TERMINAL GARAGE
Site name: COLTON TRUCK TERMINAL GARAGE
Classification: Large Quantity Generator

Date form received by agency: 03/03/1994
Facility name: COLTON TRK TERMINAL GARAGE
Site name: COLTON TRUCK TERMINAL GARAGE
Classification: Large Quantity Generator

Date form received by agency: 01/28/1992
Facility name: COLTON TRK TERMINAL GARAGE
Classification: Large Quantity Generator

Date form received by agency: 06/01/1987
Facility name: COLTON TRK TERMINAL GARAGE
Classification: Small Quantity Generator

Violation Status: No violations found

FINDS:

Registry ID: 110000887434

Environmental Interest/Information System

California Hazardous Waste Tracking System - Datamart (HWTS-DATAMART) provides California with information on hazardous waste shipments for generators, transporters, and treatment, storage, and disposal facilities.

RCRAInfo is a national information system that supports the Resource Conservation and Recovery Act (RCRA) program through the tracking of events and activities related to facilities that generate, transport, and treat, store, or dispose of hazardous waste. RCRAInfo allows RCRA program staff to track the notification, permit, compliance, and corrective action activities required under RCRA.

San Bern. Co. Permit:

Region: SAN BERNARDINO
Facility ID: FA0002438
Owner: COLTON TRUCK TERMINAL GRG
Permit Number: PT0002227
Permit Category: HAZMAT HANDLER 0-10 EMPLOYEES
Facility Status: ACTIVE
Expiration Date: 08/31/2013

Region: SAN BERNARDINO

Map ID	Site	Database(s)	EPA ID Number

COLTON TRK TERMINAL GARAGE (Continued) **1000417320**

Facility ID: FA0002438
Owner: COLTON TRUCK TERMINAL GRG
Permit Number: PT0002228
Permit Category: SPECIAL GENERATOR
Facility Status: ACTIVE
Expiration Date: 08/31/2013

Region: SAN BERNARDINO
Facility ID: FA0002438
Owner: COLTON TRUCK TERMINAL GRG
Permit Number: PT0016172
Permit Category: ABOVEGROUND PETROLEUM STORAGE (AST) (SPCC)
Facility Status: INACTIVE
Expiration Date: 08/31/2010

---

457 **GORDON TRUCKING INC** **HAZNET** **S112902043**
863 E VALLEY BLVD **N/A**
COLTON, CA 92324

HAZNET:
Year: 2008
Gepaid: CAC002187856
Contact: SCOTT MANTHEY
Telephone: 2538637777
Mailing Name: Not reported
Mailing Address: 151 STEWART RD SW
Mailing City,St,Zip: PACIFIC, WA 980472108
Gen County: Not reported
TSD EPA ID: CAD982444481
TSD County: Not reported
Waste Category: Unspecified oil-containing waste
Disposal Method: Storage, Bulking, And/Or Transfer Off Site--No Treatment/Reovery (H010-H129) Or (H131-H135)
Tons: 0.68805
Facility County: San Bernardino

Year: 2008
Gepaid: CAC002187856
Contact: SCOTT MANTHEY
Telephone: 2538637777
Mailing Name: Not reported
Mailing Address: 151 STEWART RD SW
Mailing City,St,Zip: PACIFIC, WA 980472108
Gen County: Not reported
TSD EPA ID: CAD982444481
TSD County: Not reported
Waste Category: Other organic solids
Disposal Method: Storage, Bulking, And/Or Transfer Off Site--No Treatment/Reovery (H010-H129) Or (H131-H135)
Tons: 0.45
Facility County: San Bernardino

Map ID	Site	Database(s)	EPA ID Number
457	**COLTON TRK TERMINAL GARAGE INC** **863 E VALLEY BLVD** **COLTON, CA 92324**	**HAZNET**	**S113011944** **N/A**

HAZNET:

Year:	2012
Gepaid:	CAD982002818
Contact:	FRANCES FIELDS - OFC MGR
Telephone:	9098254080
Mailing Name:	Not reported
Mailing Address:	863 E VALLEY BLVD
Mailing City,St,Zip:	COLTON, CA 923243125
Gen County:	San Bernardino
TSD EPA ID:	CAT080013352
TSD County:	Los Angeles
Waste Category:	Not reported
Disposal Method:	Other Recovery Of Reclamation For Reuse Including Acid Regeneration, Organics Recovery Ect
Tons:	4.3785
Facility County:	San Bernardino

Year:	2011
Gepaid:	CAD982002818
Contact:	FRANCES FIELDS - OFC MGR
Telephone:	9098254080
Mailing Name:	Not reported
Mailing Address:	863 E VALLEY BLVD
Mailing City,St,Zip:	COLTON, CA 923243125
Gen County:	Not reported
TSD EPA ID:	CAT080013352
TSD County:	Not reported
Waste Category:	Tank bottom waste
Disposal Method:	Other Recovery Of Reclamation For Reuse Including Acid Regeneration, Organics Recovery Ect
Tons:	4.3785
Facility County:	San Bernardino

Year:	2010
Gepaid:	CAD982002818
Contact:	FRANCES FIELDS - OFC MGR
Telephone:	9098254080
Mailing Name:	Not reported
Mailing Address:	863 E VALLEY BLVD
Mailing City,St,Zip:	COLTON, CA 923243125
Gen County:	Not reported
TSD EPA ID:	CAT080013352
TSD County:	Not reported
Waste Category:	Tank bottom waste
Disposal Method:	Other Recovery Of Reclamation For Reuse Including Acid Regeneration, Organics Recovery Ect
Tons:	5.2125
Facility County:	San Bernardino

Year:	2009
Gepaid:	CAD982002818
Contact:	FRANCES FIELDS - OFC MGR
Telephone:	9098254080
Mailing Name:	Not reported
Mailing Address:	863 E VALLEY BLVD

Map ID	Site	Database(s)	EPA ID Number

COLTON TRK TERMINAL GARAGE INC (Continued) **S113011944**

Mailing City,St,Zip: COLTON, CA 923243125
Gen County: Not reported
TSD EPA ID: CAT080013352
TSD County: Not reported
Waste Category: Tank bottom waste
Disposal Method: Other Recovery Of Reclamation For Reuse Including Acid Regeneration, Organics Recovery Ect
Tons: 6.255
Facility County: San Bernardino

Year: 2008
Gepaid: CAD982002818
Contact: FRANCES FIELDS - OFC MGR
Telephone: 9098254080
Mailing Name: Not reported
Mailing Address: 863 E VALLEY BLVD
Mailing City,St,Zip: COLTON, CA 923243125
Gen County: Not reported
TSD EPA ID: CAT080013352
TSD County: Not reported
Waste Category: Tank bottom waste
Disposal Method: Other Recovery Of Reclamation For Reuse Including Acid Regeneration, Organics Recovery Ect
Tons: 5.31675
Facility County: San Bernardino

Click this hyperlink while viewing on your computer to access
48 additional CA_HAZNET: record(s) in the EDR Site Report.

---

459 **RP PUBLICATIONS** **HAZNET** **S113064381**
991 EAST VALLEY BLVD **N/A**
COLTON, CA 92399

HAZNET:
Year: 1998
Gepaid: CAL000113095
Contact: RON PACE
Telephone: 0000000000
Mailing Name: Not reported
Mailing Address: PO BOX 805
Mailing City,St,Zip: COLTON, CA 923240000
Gen County: Not reported
TSD EPA ID: CAD981402522
TSD County: Not reported
Waste Category: Photochemicals/photoprocessing waste
Disposal Method: Recycler
Tons: .1251
Facility County: San Bernardino

Year: 1996
Gepaid: CAL000113095
Contact: RON PACE
Telephone: 0000000000
Mailing Name: Not reported
Mailing Address: PO BOX 805
Mailing City,St,Zip: COLTON, CA 923240000
Gen County: Not reported
TSD EPA ID: CAD981402522

Map ID	Site	Database(s)	EPA ID Number

RP PUBLICATIONS (Continued) **S113064381**

TSD County: Not reported
Waste Category: Photochemicals/photoprocessing waste
Disposal Method: Recycler
Tons: .0625
Facility County: San Bernardino

Year: 1995
Gepaid: CAL000113095
Contact: RON PACE
Telephone: 0000000000
Mailing Name: Not reported
Mailing Address: PO BOX 805
Mailing City,St,Zip: COLTON, CA 923240000
Gen County: Not reported
TSD EPA ID: CAD982524613
TSD County: Not reported
Waste Category: Photochemicals/photoprocessing waste
Disposal Method: Recycler
Tons: .1251
Facility County: San Bernardino

Year: 1993
Gepaid: CAL000113095
Contact: RON PACE
Telephone: 0000000000
Mailing Name: Not reported
Mailing Address: PO BOX 805
Mailing City,St,Zip: COLTON, CA 923240000
Gen County: Not reported
TSD EPA ID: CAD982524613
TSD County: Not reported
Waste Category: Photochemicals/photoprocessing waste
Disposal Method: Recycler
Tons: 1.45000000000
Facility County: San Bernardino

---

500 **R S P & ASSOCIATES** **HAZNET** **S113087971**
2080 SO E ST **N/A**
SAN BERNARDINO, CA 92402

HAZNET:
Year: 1998
Gepaid: CAL000167750
Contact: ROBIN SCOTT-PERDOMO
Telephone: 0000000000
Mailing Name: Not reported
Mailing Address: 27450 YNEZ RD STE 205
Mailing City,St,Zip: TEMECULA, CA 925914680
Gen County: Not reported
TSD EPA ID: CAD108040858
TSD County: Not reported
Waste Category: Photochemicals/photoprocessing waste
Disposal Method: Recycler
Tons: .1250
Facility County: San Bernardino

Year: 1997
Gepaid: CAL000167750

Map ID	Site	Database(s)	EPA ID Number

R S P & ASSOCIATES (Continued) **S113087971**

Contact: ROBIN SCOTT-PERDOMO
Telephone: 0000000000
Mailing Name: Not reported
Mailing Address: 27450 YNEZ RD STE 205
Mailing City,St,Zip: TEMECULA, CA 925914680
Gen County: Not reported
TSD EPA ID: CAD108040858
TSD County: Not reported
Waste Category: Photochemicals/photoprocessing waste
Disposal Method: Recycler
Tons: .1333
Facility County: San Bernardino

Year: 1996
Gepaid: CAL000167750
Contact: ROBIN SCOTT-PERDOMO
Telephone: 0000000000
Mailing Name: Not reported
Mailing Address: 27450 YNEZ RD STE 205
Mailing City,St,Zip: TEMECULA, CA 925914680
Gen County: Not reported
TSD EPA ID: CAD108040858
TSD County: Not reported
Waste Category: Photochemicals/photoprocessing waste
Disposal Method: Recycler
Tons: .4499
Facility County: San Bernardino

Year: 1995
Gepaid: CAL000167750
Contact: ROBIN SCOTT-PERDOMO
Telephone: 0000000000
Mailing Name: Not reported
Mailing Address: 27450 YNEZ RD STE 205
Mailing City,St,Zip: TEMECULA, CA 925914680
Gen County: Not reported
TSD EPA ID: CAD108040858
TSD County: Not reported
Waste Category: Photochemicals/photoprocessing waste
Disposal Method: Recycler
Tons: .0625
Facility County: San Bernardino

---

535 **DEWEY PEST CONTROL** **RCRA-SQG** **1000226165**
154 S MT VERNON DRIVE **FINDS** **CAD076063551**
COLTON, CA 92324 **SWEEPS UST**

RCRA-SQG:
Date form received by agency: 09/01/1996
Facility name: DEWEY PEST CONTROL
Facility address: 154 S MT VERNON DRIVE
COLTON, CA 92324
EPA ID: CAD076063551
Mailing address: 3711 BEVERLY BLVD
LOS ANGELES, CA 90004
Contact: Not reported
Contact address: Not reported
Not reported

Map ID	Site	Database(s)	EPA ID Number

DEWEY PEST CONTROL (Continued) **1000226165**

Contact country: Not reported
Contact telephone: Not reported
Contact email: Not reported
EPA Region: 09
Classification: Small Small Quantity Generator
Description: Handler: generates more than 100 and less than 1000 kg of hazardous waste during any calendar month and accumulates less than 6000 kg of hazardous waste at any time; or generates 100 kg or less of hazardous waste during any calendar month, and accumulates more than 1000 kg of hazardous waste at any time

Owner/Operator Summary:
Owner/operator name: NOT REQUIRED
Owner/operator address: NOT REQUIRED
NOT REQUIRED, ME 99999
Owner/operator country: Not reported
Owner/operator telephone: (415) 555-1212
Legal status: Private
Owner/Operator Type: Operator
Owner/Op start date: Not reported
Owner/Op end date: Not reported

Owner/operator name: DEWEY SERVICES INC
Owner/operator address: NOT REQUIRED
NOT REQUIRED, ME 99999
Owner/operator country: Not reported
Owner/operator telephone: (415) 555-1212
Legal status: Private
Owner/Operator Type: Owner
Owner/Op start date: Not reported
Owner/Op end date: Not reported

Handler Activities Summary:
U.S. importer of hazardous waste: No
Mixed waste (haz. and radioactive): No
Recycler of hazardous waste: No
Transporter of hazardous waste: No
Treater, storer or disposer of HW: No
Underground injection activity: No
On-site burner exemption: No
Furnace exemption: No
Used oil fuel burner: No
Used oil processor: No
User oil refiner: No
Used oil fuel marketer to burner: No
Used oil Specification marketer: No
Used oil transfer facility: No
Used oil transporter: No

Historical Generators:
Date form received by agency: 07/30/1986
Facility name: DEWEY PEST CONTROL
Classification: Large Quantity Generator

Violation Status: No violations found

Map ID	Site	Database(s)	EPA ID Number

DEWEY PEST CONTROL (Continued) **1000226165**

FINDS:

Registry ID: 110002657973

Environmental Interest/Information System
RCRAInfo is a national information system that supports the Resource Conservation and Recovery Act (RCRA) program through the tracking of events and activities related to facilities that generate, transport, and treat, store, or dispose of hazardous waste. RCRAInfo allows RCRA program staff to track the notification, permit, compliance, and corrective action activities required under RCRA.

SWEEPS UST:

Status:	Active
Comp Number:	9879
Number:	9
Board Of Equalization:	44-006091
Referral Date:	03-24-92
Action Date:	03-24-92
Created Date:	02-29-88
Tank Status:	A
Owner Tank Id:	1
Swrcb Tank Id:	36-000-009879-000001
Actv Date:	07-01-85
Capacity:	8000
Tank Use:	M.V. FUEL
Stg:	P
Content:	REG UNLEADED
Number Of Tanks:	1

---

549 **TERMINAL STATIONS, INC.** **LUST** **S105180939**
2300/23659 STEEL RD **N/A**
COLTON, CA 92324

LUST:

Region:	STATE
Global Id:	T0607100134
Latitude:	34.062134662185
Longitude:	-117.28832244873
Case Type:	LUST Cleanup Site
Status:	Open - Inactive
Status Date:	02/16/2012
Lead Agency:	SANTA ANA RWQCB (REGION 8)
Case Worker:	VJB
Local Agency:	Not reported
RB Case Number:	083601175T
LOC Case Number:	90170
File Location:	Not reported
Potential Media Affect:	Aquifer used for drinking water supply
Potential Contaminants of Concern:	Gasoline
Site History:	Source area excavation and DPE performed to mitigate historical gasoline/diesel release, but subsequent release identified. LPH delineation and remedy required.

Click here to access the California GeoTracker records for this facility:

Map ID	Site	Database(s)	EPA ID Number

TERMINAL STATIONS, INC. (Continued) **S105180939**

Contact:

Global Id:	T0607100134
Contact Type:	Regional Board Caseworker
Contact Name:	VALERIE JAHN-BULL
Organization Name:	SANTA ANA RWQCB (REGION 8)
Address:	3737 MAIN STREET, SUITE 500
City:	RIVERSIDE
Email:	vjahn-bull@waterboards.ca.gov
Phone Number:	9517824903

Status History:

Global Id:	T0607100134
Status:	Open - Case Begin Date
Status Date:	12/01/1988
Global Id:	T0607100134
Status:	Open - Inactive
Status Date:	02/16/2012
Global Id:	T0607100134
Status:	Open - Remediation
Status Date:	12/01/1988
Global Id:	T0607100134
Status:	Open - Remediation
Status Date:	05/30/2001
Global Id:	T0607100134
Status:	Open - Remediation
Status Date:	06/18/2001
Global Id:	T0607100134
Status:	Open - Remediation
Status Date:	07/03/2002
Global Id:	T0607100134
Status:	Open - Remediation
Status Date:	09/16/2004
Global Id:	T0607100134
Status:	Open - Remediation
Status Date:	04/27/2005
Global Id:	T0607100134
Status:	Open - Remediation
Status Date:	06/14/2005
Global Id:	T0607100134
Status:	Open - Remediation
Status Date:	03/24/2006
Global Id:	T0607100134
Status:	Open - Remediation
Status Date:	07/26/2006
Global Id:	T0607100134

Map ID	Site	Database(s)	EPA ID Number

TERMINAL STATIONS, INC. (Continued) **S105180939**

Status: Open - Remediation
Status Date: 11/03/2006

Global Id: T0607100134
Status: Open - Remediation
Status Date: 01/26/2007

Global Id: T0607100134
Status: Open - Remediation
Status Date: 05/07/2007

Global Id: T0607100134
Status: Open - Remediation
Status Date: 09/04/2007

Global Id: T0607100134
Status: Open - Remediation
Status Date: 10/25/2007

Global Id: T0607100134
Status: Open - Remediation
Status Date: 12/20/2007

Global Id: T0607100134
Status: Open - Remediation
Status Date: 03/13/2008

Global Id: T0607100134
Status: Open - Remediation
Status Date: 04/03/2008

Global Id: T0607100134
Status: Open - Site Assessment
Status Date: 05/01/1989

Global Id: T0607100134
Status: Open - Site Assessment
Status Date: 03/01/1999

Global Id: T0607100134
Status: Open - Site Assessment
Status Date: 06/11/1999

Global Id: T0607100134
Status: Open - Site Assessment
Status Date: 03/03/2000

Global Id: T0607100134
Status: Open - Site Assessment
Status Date: 03/06/2000

Global Id: T0607100134
Status: Open - Site Assessment
Status Date: 04/25/2000

Global Id: T0607100134
Status: Open - Site Assessment

Map ID	Site	Database(s)	EPA ID Number

TERMINAL STATIONS, INC. (Continued) **S105180939**

Status Date: 06/27/2000

Global Id: T0607100134
Status: Open - Site Assessment
Status Date: 07/31/2000

Global Id: T0607100134
Status: Open - Site Assessment
Status Date: 09/27/2000

Global Id: T0607100134
Status: Open - Site Assessment
Status Date: 03/29/2001

Global Id: T0607100134
Status: Open - Site Assessment
Status Date: 03/11/2007

Global Id: T0607100134
Status: Open - Verification Monitoring
Status Date: 04/14/2004

Regulatory Activities:

Global Id: T0607100134
Action Type: RESPONSE
Date: 10/10/2008
Action: Monitoring Report - Quarterly

Global Id: T0607100134
Action Type: RESPONSE
Date: 07/31/2009
Action: Remedial Progress Report

Global Id: T0607100134
Action Type: RESPONSE
Date: 11/01/2005
Action: Other Report / Document

Global Id: T0607100134
Action Type: RESPONSE
Date: 06/14/2005
Action: Corrective Action Plan / Remedial Action Plan

Global Id: T0607100134
Action Type: RESPONSE
Date: 10/13/2005
Action: Other Report / Document

Global Id: T0607100134
Action Type: RESPONSE
Date: 10/01/2005
Action: Monitoring Report - Quarterly

Global Id: T0607100134
Action Type: RESPONSE
Date: 12/30/2005
Action: Monitoring Report - Quarterly

Map ID	Site	Database(s)	EPA ID Number

TERMINAL STATIONS, INC. (Continued) **S105180939**

Global Id: T0607100134
Action Type: RESPONSE
Date: 11/30/2001
Action: Interim Remedial Action Plan

Global Id: T0607100134
Action Type: RESPONSE
Date: 01/31/2002
Action: Monitoring Report - Quarterly

Global Id: T0607100134
Action Type: RESPONSE
Date: 07/18/2002
Action: CAP/RAP - Final Remediation / Design Plan

Global Id: T0607100134
Action Type: RESPONSE
Date: 10/31/2002
Action: Other Report / Document

Global Id: T0607100134
Action Type: RESPONSE
Date: 01/31/2003
Action: Monitoring Report - Quarterly

Global Id: T0607100134
Action Type: RESPONSE
Date: 08/30/2002
Action: Interim Remedial Action Report

Global Id: T0607100134
Action Type: RESPONSE
Date: 08/26/2002
Action: Soil and Water Investigation Workplan

Global Id: T0607100134
Action Type: RESPONSE
Date: 01/10/2003
Action: Other Report / Document

Global Id: T0607100134
Action Type: RESPONSE
Date: 04/30/2009
Action: Soil and Water Investigation Workplan

Global Id: T0607100134
Action Type: RESPONSE
Date: 01/30/2009
Action: Monitoring Report - Quarterly

Global Id: T0607100134
Action Type: RESPONSE
Date: 01/31/2008
Action: Remedial Progress Report

Global Id: T0607100134
Action Type: RESPONSE

Map ID	Site	Database(s)	EPA ID Number

TERMINAL STATIONS, INC. (Continued) **S105180939**

Date: 02/01/2008
Action: Well Installation Report

Global Id: T0607100134
Action Type: RESPONSE
Date: 05/31/2003
Action: Soil and Water Investigation Report

Global Id: T0607100134
Action Type: RESPONSE
Date: 07/30/2003
Action: Monitoring Report - Quarterly

Global Id: T0607100134
Action Type: ENFORCEMENT
Date: 01/12/2006
Action: Staff Letter

Global Id: T0607100134
Action Type: ENFORCEMENT
Date: 06/30/2005
Action: File review

Global Id: T0607100134
Action Type: ENFORCEMENT
Date: 10/30/2004
Action: * Verbal Communication

Global Id: T0607100134
Action Type: ENFORCEMENT
Date: 12/27/2007
Action: Technical Correspondence / Assistance / Other

Global Id: T0607100134
Action Type: ENFORCEMENT
Date: 04/24/2005
Action: File review

Global Id: T0607100134
Action Type: ENFORCEMENT
Date: 06/21/2005
Action: * Verbal Communication

Global Id: T0607100134
Action Type: ENFORCEMENT
Date: 02/01/2007
Action: File review

Global Id: T0607100134
Action Type: ENFORCEMENT
Date: 11/09/2006
Action: * Verbal Communication

Global Id: T0607100134
Action Type: ENFORCEMENT
Date: 07/07/2006
Action: * Verbal Communication

Map ID	Site	Database(s)	EPA ID Number

TERMINAL STATIONS, INC. (Continued) **S105180939**

Global Id: T0607100134
Action Type: ENFORCEMENT
Date: 07/26/2006
Action: File review

Global Id: T0607100134
Action Type: ENFORCEMENT
Date: 11/03/2006
Action: File review

Global Id: T0607100134
Action Type: REMEDIATION
Date: 01/01/1950
Action: Excavation

Global Id: T0607100134
Action Type: ENFORCEMENT
Date: 11/20/2003
Action: * Verbal Communication

Global Id: T0607100134
Action Type: ENFORCEMENT
Date: 10/01/2003
Action: Staff Letter

Global Id: T0607100134
Action Type: ENFORCEMENT
Date: 02/25/2013
Action: File review

Global Id: T0607100134
Action Type: ENFORCEMENT
Date: 11/25/2003
Action: * Verbal Communication

Global Id: T0607100134
Action Type: ENFORCEMENT
Date: 10/26/2002
Action: Notice of Violation

Global Id: T0607100134
Action Type: ENFORCEMENT
Date: 12/11/2002
Action: * No Action

Global Id: T0607100134
Action Type: ENFORCEMENT
Date: 06/10/2009
Action: Staff Letter

Global Id: T0607100134
Action Type: ENFORCEMENT
Date: 04/09/2009
Action: Verbal Enforcement

Global Id: T0607100134
Action Type: ENFORCEMENT

Map ID	Site	Database(s)	EPA ID Number

TERMINAL STATIONS, INC. (Continued) **S105180939**

Date: 03/20/2008
Action: Staff Letter

Global Id: T0607100134
Action Type: ENFORCEMENT
Date: 01/26/2012
Action: Site Visit / Inspection / Sampling

Global Id: T0607100134
Action Type: ENFORCEMENT
Date: 06/07/2008
Action: File review

Global Id: T0607100134
Action Type: ENFORCEMENT
Date: 08/07/2008
Action: File review

Global Id: T0607100134
Action Type: ENFORCEMENT
Date: 01/09/2003
Action: * No Action

Global Id: T0607100134
Action Type: ENFORCEMENT
Date: 11/26/2008
Action: Staff Letter

Global Id: T0607100134
Action Type: ENFORCEMENT
Date: 10/21/2008
Action: File review

Global Id: T0607100134
Action Type: ENFORCEMENT
Date: 12/12/2007
Action: * Verbal Communication

Global Id: T0607100134
Action Type: ENFORCEMENT
Date: 08/02/2007
Action: File review

Global Id: T0607100134
Action Type: ENFORCEMENT
Date: 11/19/2008
Action: Meeting

Global Id: T0607100134
Action Type: ENFORCEMENT
Date: 02/03/2009
Action: File review

Global Id: T0607100134
Action Type: RESPONSE
Date: 01/30/2009
Action: Remedial Progress Report

Map ID	Site	Database(s)	EPA ID Number

TERMINAL STATIONS, INC. (Continued) **S105180939**

Global Id: T0607100134
Action Type: RESPONSE
Date: 04/30/2009
Action: Remedial Progress Report

Global Id: T0607100134
Action Type: RESPONSE
Date: 06/30/2005
Action: Other Workplan

Global Id: T0607100134
Action Type: Other
Date: 01/01/1950
Action: Leak Discovery

Global Id: T0607100134
Action Type: ENFORCEMENT
Date: 02/01/2012
Action: Technical Correspondence / Assistance / Other

Global Id: T0607100134
Action Type: RESPONSE
Date: 07/30/2007
Action: Monitoring Report - Quarterly

Global Id: T0607100134
Action Type: RESPONSE
Date: 10/10/2008
Action: Remedial Progress Report

Global Id: T0607100134
Action Type: RESPONSE
Date: 07/30/2008
Action: Monitoring Report - Quarterly

Global Id: T0607100134
Action Type: ENFORCEMENT
Date: 04/02/2009
Action: File review

Global Id: T0607100134
Action Type: RESPONSE
Date: 04/30/2006
Action: Monitoring Report - Quarterly

Global Id: T0607100134
Action Type: RESPONSE
Date: 04/30/2006
Action: Remedial Progress Report

Global Id: T0607100134
Action Type: RESPONSE
Date: 10/30/2006
Action: Remedial Progress Report

Global Id: T0607100134
Action Type: RESPONSE

Map ID	Site	Database(s)	EPA ID Number

TERMINAL STATIONS, INC. (Continued) **S105180939**

Date: 02/19/2004
Action: Other Report / Document

Global Id: T0607100134
Action Type: RESPONSE
Date: 10/30/2009
Action: Monitoring Report - Semi-Annually

Global Id: T0607100134
Action Type: Other
Date: 01/01/1950
Action: Leak Reported

Global Id: T0607100134
Action Type: RESPONSE
Date: 04/30/2004
Action: Monitoring Report - Quarterly

Global Id: T0607100134
Action Type: RESPONSE
Date: 07/30/2008
Action: Remedial Progress Report

Global Id: T0607100134
Action Type: RESPONSE
Date: 04/30/2009
Action: Monitoring Report - Quarterly

Global Id: T0607100134
Action Type: RESPONSE
Date: 11/26/2008
Action: Other Report / Document

Global Id: T0607100134
Action Type: RESPONSE
Date: 07/31/2009
Action: Verbal Communication

Global Id: T0607100134
Action Type: RESPONSE
Date: 01/25/2004
Action: CAP/RAP - Feasibility Study Report

Global Id: T0607100134
Action Type: RESPONSE
Date: 04/30/2005
Action: Monitoring Report - Quarterly

Global Id: T0607100134
Action Type: RESPONSE
Date: 04/30/2005
Action: Remedial Progress Report

Global Id: T0607100134
Action Type: RESPONSE
Date: 07/30/2007
Action: Remedial Progress Report

Map ID	Site	Database(s)	EPA ID Number

TERMINAL STATIONS, INC. (Continued) **S105180939**

Global Id: T0607100134
Action Type: RESPONSE
Date: 12/30/2007
Action: Remedial Progress Report

Global Id: T0607100134
Action Type: RESPONSE
Date: 03/17/2008
Action: Remedial Progress Report

Global Id: T0607100134
Action Type: RESPONSE
Date: 08/30/2004
Action: Unknown

Global Id: T0607100134
Action Type: RESPONSE
Date: 01/31/2005
Action: Monitoring Report - Quarterly

Global Id: T0607100134
Action Type: RESPONSE
Date: 04/30/2005
Action: Monitoring Report - Quarterly

Global Id: T0607100134
Action Type: RESPONSE
Date: 12/31/2004
Action: Interim Remedial Action Report

Global Id: T0607100134
Action Type: RESPONSE
Date: 07/30/2006
Action: Monitoring Report - Quarterly

Global Id: T0607100134
Action Type: RESPONSE
Date: 07/30/2006
Action: Remedial Progress Report

Global Id: T0607100134
Action Type: RESPONSE
Date: 10/30/2004
Action: Monitoring Report - Quarterly

Global Id: T0607100134
Action Type: RESPONSE
Date: 09/30/2004
Action: CAP/RAP - Other Report

Global Id: T0607100134
Action Type: RESPONSE
Date: 08/30/2004
Action: Well Installation Report

Global Id: T0607100134
Action Type: RESPONSE

Map ID	Site	Database(s)	EPA ID Number

TERMINAL STATIONS, INC. (Continued) **S105180939**

Date: 06/19/2008
Action: Verbal Communication

Global Id: T0607100134
Action Type: RESPONSE
Date: 10/30/2009
Action: Remedial Progress Report

Global Id: T0607100134
Action Type: RESPONSE
Date: 04/30/2004
Action: CAP/RAP - Feasibility Study Report

Global Id: T0607100134
Action Type: RESPONSE
Date: 03/30/2004
Action: Other Report / Document

Global Id: T0607100134
Action Type: RESPONSE
Date: 04/01/2009
Action: Verbal Communication

Global Id: T0607100134
Action Type: ENFORCEMENT
Date: 06/18/2002
Action: Staff Letter

Global Id: T0607100134
Action Type: ENFORCEMENT
Date: 10/10/2002
Action: * No Action

Global Id: T0607100134
Action Type: ENFORCEMENT
Date: 10/27/2002
Action: Staff Letter

Global Id: T0607100134
Action Type: ENFORCEMENT
Date: 02/04/2003
Action: Staff Letter

Global Id: T0607100134
Action Type: ENFORCEMENT
Date: 02/27/2003
Action: * No Action

Global Id: T0607100134
Action Type: ENFORCEMENT
Date: 05/13/2004
Action: Staff Letter

Global Id: T0607100134
Action Type: ENFORCEMENT
Date: 12/29/2003
Action: * No Action

Map ID	Site	Database(s)	EPA ID Number

TERMINAL STATIONS, INC. (Continued) **S105180939**

Global Id: T0607100134
Action Type: ENFORCEMENT
Date: 10/08/2004
Action: File review

Global Id: T0607100134
Action Type: ENFORCEMENT
Date: 10/28/2004
Action: * Verbal Communication

Global Id: T0607100134
Action Type: ENFORCEMENT
Date: 02/16/2012
Action: File review

Global Id: T0607100134
Action Type: ENFORCEMENT
Date: 09/26/2007
Action: File review

Global Id: T0607100134
Action Type: ENFORCEMENT
Date: 03/29/2007
Action: File review

Global Id: T0607100134
Action Type: ENFORCEMENT
Date: 07/30/2009
Action: Staff Letter

Global Id: T0607100134
Action Type: ENFORCEMENT
Date: 02/19/2004
Action: * No Action

Global Id: T0607100134
Action Type: ENFORCEMENT
Date: 11/23/2009
Action: File review

Global Id: T0607100134
Action Type: ENFORCEMENT
Date: 07/31/2009
Action: File review

Global Id: T0607100134
Action Type: RESPONSE
Date: 10/30/2006
Action: Monitoring Report - Quarterly

Global Id: T0607100134
Action Type: RESPONSE
Date: 01/31/2007
Action: Monitoring Report - Quarterly

Global Id: T0607100134
Action Type: RESPONSE

Map ID	Site	Database(s)	EPA ID Number

TERMINAL STATIONS, INC. (Continued) **S105180939**

Date: 01/31/2007
Action: Remedial Progress Report

Global Id: T0607100134
Action Type: ENFORCEMENT
Date: 06/06/2006
Action: * Verbal Communication

Global Id: T0607100134
Action Type: ENFORCEMENT
Date: 02/13/2008
Action: Verbal Enforcement

Global Id: T0607100134
Action Type: ENFORCEMENT
Date: 10/02/2006
Action: * Verbal Communication

Global Id: T0607100134
Action Type: ENFORCEMENT
Date: 01/03/2007
Action: File review

Global Id: T0607100134
Action Type: RESPONSE
Date: 01/20/2010
Action: Clean Up Fund - 5-Year Review Summary

Global Id: T0607100134
Action Type: ENFORCEMENT
Date: 03/14/2006
Action: * Verbal Communication

Global Id: T0607100134
Action Type: ENFORCEMENT
Date: 11/01/2005
Action: Meeting

Global Id: T0607100134
Action Type: ENFORCEMENT
Date: 10/13/2005
Action: File review

Global Id: T0607100134
Action Type: ENFORCEMENT
Date: 01/03/2006
Action: File review

Global Id: T0607100134
Action Type: ENFORCEMENT
Date: 01/10/2006
Action: * Verbal Communication

Global Id: T0607100134
Action Type: RESPONSE
Date: 01/30/2007
Action: Monitoring Report - Quarterly

Map ID	Site	Database(s)	EPA ID Number

TERMINAL STATIONS, INC. (Continued) **S105180939**

Global Id: T0607100134
Action Type: REMEDIATION
Date: 01/01/1950
Action: Free Product Removal

Global Id: T0607100134
Action Type: ENFORCEMENT
Date: 09/27/2004
Action: * Verbal Communication

Global Id: T0607100134
Action Type: ENFORCEMENT
Date: 07/05/2007
Action: File review

Global Id: T0607100134
Action Type: ENFORCEMENT
Date: 05/10/2001
Action: * Verbal Communication

Global Id: T0607100134
Action Type: ENFORCEMENT
Date: 05/04/2005
Action: * Verbal Communication

Global Id: T0607100134
Action Type: REMEDIATION
Date: 01/01/1950
Action: In Situ Physical/Chemical Treatment (other than SVE)

Global Id: T0607100134
Action Type: REMEDIATION
Date: 01/01/1950
Action: In Situ Physical/Chemical Treatment (other than SVE)

Global Id: T0607100134
Action Type: ENFORCEMENT
Date: 02/15/2007
Action: * Verbal Communication

Global Id: T0607100134
Action Type: ENFORCEMENT
Date: 02/20/2007
Action: * Verbal Communication

Global Id: T0607100134
Action Type: ENFORCEMENT
Date: 06/23/2011
Action: Technical Correspondence / Assistance / Other

Global Id: T0607100134
Action Type: ENFORCEMENT
Date: 01/07/2010
Action: File review

Global Id: T0607100134
Action Type: ENFORCEMENT

Map ID	Site	Database(s)	EPA ID Number

TERMINAL STATIONS, INC. (Continued) **S105180939**

Date: 01/20/2010
Action: Staff Letter

Global Id: T0607100134
Action Type: ENFORCEMENT
Date: 11/30/2007
Action: Staff Letter

Global Id: T0607100134
Action Type: ENFORCEMENT
Date: 01/12/2009
Action: File review

Global Id: T0607100134
Action Type: ENFORCEMENT
Date: 05/20/2008
Action: File review

Global Id: T0607100134
Action Type: ENFORCEMENT
Date: 12/14/2007
Action: Staff Letter

Global Id: T0607100134
Action Type: RESPONSE
Date: 02/16/2012
Action: Well Destruction Report

Global Id: T0607100134
Action Type: RESPONSE
Date: 10/31/2003
Action: Monitoring Report - Quarterly

Global Id: T0607100134
Action Type: ENFORCEMENT
Date: 02/05/2004
Action: Site Visit / Inspection / Sampling

Global Id: T0607100134
Action Type: ENFORCEMENT
Date: 02/05/2004
Action: Meeting

Global Id: T0607100134
Action Type: ENFORCEMENT
Date: 03/04/2004
Action: Staff Letter

Global Id: T0607100134
Action Type: ENFORCEMENT
Date: 01/12/2004
Action: * No Action

Global Id: T0607100134
Action Type: RESPONSE
Date: 05/07/2003
Action: Soil and Water Investigation Workplan

Map ID	Site	Database(s)	EPA ID Number

TERMINAL STATIONS, INC. (Continued) **S105180939**

Global Id: T0607100134
Action Type: RESPONSE
Date: 02/15/2003
Action: Monitoring Report - Quarterly

Global Id: T0607100134
Action Type: RESPONSE
Date: 02/15/2003
Action: Interim Remedial Action Report

Global Id: T0607100134
Action Type: RESPONSE
Date: 01/30/2004
Action: Monitoring Report - Quarterly

Global Id: T0607100134
Action Type: RESPONSE
Date: 07/29/2010
Action: Verbal Communication

Global Id: T0607100134
Action Type: RESPONSE
Date: 12/30/2007
Action: Other Workplan

Global Id: T0607100134
Action Type: RESPONSE
Date: 10/30/2007
Action: Monitoring Report - Quarterly

Global Id: T0607100134
Action Type: RESPONSE
Date: 10/30/2007
Action: Remedial Progress Report

Global Id: T0607100134
Action Type: RESPONSE
Date: 01/30/2007
Action: Well Installation Report

Global Id: T0607100134
Action Type: RESPONSE
Date: 04/30/2007
Action: Remedial Progress Report

LUST REG 8:
Region: 8
County: San Bernardino
Regional Board: Santa Ana Region
Facility Status: Remedial action (cleanup) Underway
Case Number: 083601175T
Local Case Num: 90170
Case Type: Aquifer affected
Substance: Gasoline
Qty Leaked: Not reported
Abate Method: FPET

Map ID	Site	Database(s)	EPA ID Number

TERMINAL STATIONS, INC. (Continued) **S105180939**

Cross Street:	HUNTS
Enf Type:	VER
Funding:	Not reported
How Discovered:	Subsurface Monitoring
How Stopped:	Not reported
Leak Cause:	UNK
Leak Source:	UNK
Global ID:	T0607100134
How Stopped Date:	Not reported
Enter Date:	3/24/1989
Review Date:	Not reported
Prelim Assess:	Not reported
Discover Date:	2/6/1989
Enforcement Date:	5/10/2001
Close Date:	Not reported
Workplan:	Not reported
Pollution Char:	3/29/2001
Remed Plan:	6/18/2001
Remed Action:	9/16/2004
Monitoring:	4/14/2004
Enter Date:	3/24/1989
GW Qualifies:	<
Soil Qualifies:	<
Operator:	Not reported
Facility Contact:	Not reported
Interim:	Yes
Oversite Program:	LUST
Latitude:	34.0625693
Longitude:	-117.290295
MTBE Date:	3/10/1999
Max MTBE GW:	10
MTBE Concentration:	3
Max MTBE Soil:	.05
MTBE Fuel:	1
MTBE Tested:	MTBE Detected. Site tested for MTBE & MTBE detected
MTBE Class:	D
Staff:	VJJ
Staff Initials:	CR2
Lead Agency:	Regional Board
Local Agency:	36000L
Hydr Basin #:	UPPER SANTA ANA VALL
Beneficial:	AGR, GWR, PROC, IND, MUN
Priority:	Not reported
Cleanup Fund Id:	Not reported
Work Suspended:	Not reported
Summary:	CONDUCTED FURTHER INVESTIGATION. RAP REQURIED.

---

549 **DIETERICH INTL TRUCK SALES INC** **HAZNET** **S113015207**
2200 E STEEL RD **N/A**
COLTON, CA 92324

HAZNET:

Year:	2006
Gepaid:	CAD982349144
Contact:	DAVID HOMAN OPERATIONS MGR
Telephone:	9098255121
Mailing Name:	Not reported
Mailing Address:	2200 E STEEL RD

Map ID	Site	Database(s)	EPA ID Number

DIETERICH INTL TRUCK SALES INC (Continued) **S113015207**

Mailing City,St,Zip: COLTON, CA 923240000
Gen County: Not reported
TSD EPA ID: CAT080013358
TSD County: Not reported
Waste Category: Unspecified oil-containing waste
Disposal Method: Not reported
Tons: 7.5
Facility County: San Bernardino

Year: 2006
Gepaid: CAD982349144
Contact: DAVID HOMAN OPERATIONS MGR
Telephone: 9098255121
Mailing Name: Not reported
Mailing Address: 2200 E STEEL RD
Mailing City,St,Zip: COLTON, CA 923240000
Gen County: Not reported
TSD EPA ID: CAD981696420
TSD County: Not reported
Waste Category: Oil/water separation sludge
Disposal Method: Transfer Station
Tons: 6.25
Facility County: San Bernardino

Year: 2006
Gepaid: CAD982349144
Contact: DAVID HOMAN OPERATIONS MGR
Telephone: 9098255121
Mailing Name: Not reported
Mailing Address: 2200 E STEEL RD
Mailing City,St,Zip: COLTON, CA 923240000
Gen County: Not reported
TSD EPA ID: CAD981696420
TSD County: Not reported
Waste Category: Waste oil and mixed oil
Disposal Method: Transfer Station
Tons: 6.25
Facility County: San Bernardino

Year: 2006
Gepaid: CAD982349144
Contact: DAVID HOMAN OPERATIONS MGR
Telephone: 9098255121
Mailing Name: Not reported
Mailing Address: 2200 E STEEL RD
Mailing City,St,Zip: COLTON, CA 923240000
Gen County: Not reported
TSD EPA ID: CAD981696420
TSD County: Not reported
Waste Category: Waste oil and mixed oil
Disposal Method: Not reported
Tons: 2.08
Facility County: San Bernardino

Year: 2006
Gepaid: CAD982349144
Contact: DAVID HOMAN OPERATIONS MGR

Map ID	Site	Database(s)	EPA ID Number

DIETERICH INTL TRUCK SALES INC (Continued) **S113015207**

Telephone: 9098255121
Mailing Name: Not reported
Mailing Address: 2200 E STEEL RD
Mailing City,St,Zip: COLTON, CA 923240000
Gen County: Not reported
TSD EPA ID: CAT080013352
TSD County: Not reported
Waste Category: Off-specification, aged or surplus organics
Disposal Method: Recycler
Tons: 0.41
Facility County: San Bernardino

Click this hyperlink while viewing on your computer to access
7 additional CA_HAZNET: record(s) in the EDR Site Report.

---

549 **DIETERICH TRUCK SALES** **HAZNET** **S113112753**
2200 E STEEL RD **N/A**
COLTON, CA 92324

HAZNET:

Year: 2004
Gepaid: CAL000223444
Contact: RICK BURGESS
Telephone: 9098255121
Mailing Name: Not reported
Mailing Address: PO BOX 5846
Mailing City,St,Zip: SAN BERNARDINO, CA 924125846
Gen County: Not reported
TSD EPA ID: CAD981696420
TSD County: Not reported
Waste Category: Waste oil and mixed oil
Disposal Method: Recycler
Tons: 1.04
Facility County: San Bernardino

Year: 2002
Gepaid: CAL000223444
Contact: RICK BURGESS
Telephone: 9098255121
Mailing Name: Not reported
Mailing Address: PO BOX 5846
Mailing City,St,Zip: SAN BERNARDINO, CA 924125846
Gen County: Not reported
TSD EPA ID: CAD981696420
TSD County: Not reported
Waste Category: Waste oil and mixed oil
Disposal Method: Recycler
Tons: 6.67
Facility County: San Bernardino

Map ID	Site	Database(s)	EPA ID Number

549 **WESTRUX INT'L, INC.** **San Bern. Co. Permit** **S100570697**
2200 E STEEL RD **N/A**
COLTON, CA 92324

San Bern. Co. Permit:
Region: SAN BERNARDINO
Facility ID: FA0002740
Owner: WESTRUX INTERNATIONAL, INC.
Permit Number: PT0002637
Permit Category: SPECIAL HANDLER
Facility Status: ACTIVE
Expiration Date: 03/31/2014

Region: SAN BERNARDINO
Facility ID: FA0002740
Owner: WESTRUX INTERNATIONAL, INC.
Permit Number: PT0002638
Permit Category: SPECIAL GENERATOR
Facility Status: ACTIVE
Expiration Date: 03/31/2014

---

549 **DIETRICH INTL TRUCKS** **HAZNET** **S113175868**
2200 E STEEL RD **N/A**
COLTON, CA 92324

HAZNET:
Year: 2004
Gepaid: CAR000097451
Contact: RICK BURGESS
Telephone: 9098255121
Mailing Name: Not reported
Mailing Address: 2200 E STEEL RD
Mailing City,St,Zip: COLTON, CA 92324
Gen County: Not reported
TSD EPA ID: CAT000613927
TSD County: Not reported
Waste Category: Aqueous solution with total organic residues less than 10 percent
Disposal Method: Transfer Station
Tons: 0.55
Facility County: San Bernardino

Year: 2003
Gepaid: CAR000097451
Contact: RICK BURGESS
Telephone: 9098255121
Mailing Name: Not reported
Mailing Address: 2200 E STEEL RD
Mailing City,St,Zip: COLTON, CA 92324
Gen County: Not reported
TSD EPA ID: CAT000613927
TSD County: Not reported
Waste Category: Aqueous solution with total organic residues less than 10 percent
Disposal Method: Transfer Station
Tons: 1.72
Facility County: San Bernardino

Year: 2002
Gepaid: CAR000097451
Contact: RICK BURGESS
Telephone: 9098255121

Map ID	Site	Database(s)	EPA ID Number

DIETRICH INTL TRUCKS (Continued) **S113175868**

Mailing Name: Not reported
Mailing Address: 2200 E STEEL RD
Mailing City,St,Zip: COLTON, CA 92324
Gen County: Not reported
TSD EPA ID: CAT000613927
TSD County: Not reported
Waste Category: Aqueous solution with total organic residues less than 10 percent
Disposal Method: Transfer Station
Tons: 2.11
Facility County: San Bernardino

Year: 2001
Gepaid: CAR000097451
Contact: RICK BURGESS
Telephone: 9098255121
Mailing Name: Not reported
Mailing Address: 2200 E STEEL RD
Mailing City,St,Zip: COLTON, CA 92324
Gen County: Not reported
TSD EPA ID: CAD093459485
TSD County: Not reported
Waste Category: Aqueous solution with total organic residues less than 10 percent
Disposal Method: Transfer Station
Tons: 0.5
Facility County: San Bernardino

Year: 2001
Gepaid: CAR000097451
Contact: RICK BURGESS
Telephone: 9098255121
Mailing Name: Not reported
Mailing Address: 2200 E STEEL RD
Mailing City,St,Zip: COLTON, CA 92324
Gen County: Not reported
TSD EPA ID: CAT000613927
TSD County: Not reported
Waste Category: Aqueous solution with total organic residues less than 10 percent
Disposal Method: Transfer Station
Tons: 1.92
Facility County: San Bernardino

Click this hyperlink while viewing on your computer to access additional CA_HAZNET: detail in the EDR Site Report.

---

549 **DIETERICH INTERNATIONAL** **HAZNET** **S113030795**
2200 E STEEL RD **N/A**
COLTON, CA 92324

HAZNET:
Year: 2002
Gepaid: CAL000025320
Contact: GREG DIETERICH
Telephone: 9098255121
Mailing Name: Not reported
Mailing Address: PO BOX 5846
Mailing City,St,Zip: SAN BERNARDINO, CA 924125846
Gen County: Not reported
TSD EPA ID: CAL000113451

Map ID	Site	Database(s)	EPA ID Number

DIETERICH INTERNATIONAL (Continued) **S113030795**

TSD County: Not reported
Waste Category: Unspecified organic liquid mixture
Disposal Method: Recycler
Tons: 1.87
Facility County: San Bernardino

Year: 2001
Gepaid: CAL000025320
Contact: GREG DIETERICH
Telephone: 9098255121
Mailing Name: Not reported
Mailing Address: PO BOX 5846
Mailing City,St,Zip: SAN BERNARDINO, CA 924125846
Gen County: Not reported
TSD EPA ID: CAL000113451
TSD County: Not reported
Waste Category: Unspecified organic liquid mixture
Disposal Method: Recycler
Tons: 3.04
Facility County: San Bernardino

Year: 2000
Gepaid: CAL000025320
Contact: GREG DIETERICH
Telephone: 9098255121
Mailing Name: Not reported
Mailing Address: PO BOX 5846
Mailing City,St,Zip: SAN BERNARDINO, CA 924125846
Gen County: Not reported
TSD EPA ID: CAL000113451
TSD County: Not reported
Waste Category: Unspecified organic liquid mixture
Disposal Method: Recycler
Tons: 2.41
Facility County: San Bernardino

Year: 2000
Gepaid: CAL000025320
Contact: GREG DIETERICH
Telephone: 9098255121
Mailing Name: Not reported
Mailing Address: PO BOX 5846
Mailing City,St,Zip: SAN BERNARDINO, CA 924125846
Gen County: Not reported
TSD EPA ID: CAD009452657
TSD County: Not reported
Waste Category: Unspecified organic liquid mixture
Disposal Method: Recycler
Tons: 0.83
Facility County: San Bernardino

Year: 1999
Gepaid: CAL000025320
Contact: JACK DIETERICH PRESIDENT
Telephone: 9098255121
Mailing Name: Not reported
Mailing Address: PO BOX 5846

Map ID	Site	Database(s)	EPA ID Number

DIETERICH INTERNATIONAL (Continued) **S113030795**

Mailing City,St,Zip: SAN BERNARDINO, CA 924125846
Gen County: Not reported
TSD EPA ID: CAD009452657
TSD County: Not reported
Waste Category: Unspecified organic liquid mixture
Disposal Method: Recycler
Tons: 1.2718
Facility County: San Bernardino

Click this hyperlink while viewing on your computer to access
28 additional CA_HAZNET: record(s) in the EDR Site Report.

---

549 **DIETERICH INTL TRUCKS** **RCRA-SQG 1004677453**
2200 E STEEL RD **FINDS CAR000097451**
COLTON, CA

RCRA-SQG:
Date form received by agency: 05/29/2001
Facility name: DIETERICH INTL TRUCKS
Facility address: 2200 E STEEL RD
COLTON, CA 92324
EPA ID: CAR000097451
Contact: RICK BURGESS
Contact address: 2200 E STEEL RD
COLTON, CA 92324
Contact country: US
Contact telephone: (909) 825-5121
Contact email: Not reported
EPA Region: 09
Classification: Small Small Quantity Generator
Description: Handler: generates more than 100 and less than 1000 kg of hazardous waste during any calendar month and accumulates less than 6000 kg of hazardous waste at any time; or generates 100 kg or less of hazardous waste during any calendar month, and accumulates more than 1000 kg of hazardous waste at any time

Owner/Operator Summary:
Owner/operator name: JACK DIETERICH
Owner/operator address: 2200 E STEEL RD
COLTON, CA 92324
Owner/operator country: Not reported
Owner/operator telephone: (909) 825-5121
Legal status: Private
Owner/Operator Type: Owner
Owner/Op start date: Not reported
Owner/Op end date: Not reported

Handler Activities Summary:
U.S. importer of hazardous waste: No
Mixed waste (haz. and radioactive): No
Recycler of hazardous waste: No
Transporter of hazardous waste: No
Treater, storer or disposer of HW: No
Underground injection activity: No
On-site burner exemption: No
Furnace exemption: No
Used oil fuel burner: No

Map ID	Site	Database(s)	EPA ID Number

DIETERICH INTL TRUCKS (Continued) **1004677453**

Used oil processor: No
User oil refiner: No
Used oil fuel marketer to burner: No
Used oil Specification marketer: No
Used oil transfer facility: No
Used oil transporter: No

Hazardous Waste Summary:
Waste code: D039
Waste name: TETRACHLOROETHYLENE

Violation Status: No violations found

FINDS:

Registry ID: 110012242947

Environmental Interest/Information System
California Hazardous Waste Tracking System - Datamart (HWTS-DATAMART) provides California with information on hazardous waste shipments for generators, transporters, and treatment, storage, and disposal facilities.

RCRAInfo is a national information system that supports the Resource Conservation and Recovery Act (RCRA) program through the tracking of events and activities related to facilities that generate, transport, and treat, store, or dispose of hazardous waste. RCRAInfo allows RCRA program staff to track the notification, permit, compliance, and corrective action activities required under RCRA.

---

549 **WESTRUX INTERNATIONAL INC** **HAZNET** **S113144094**
2200 E STEEL RD **N/A**
COLTON, CA 92324

HAZNET:
Year: 2012
Gepaid: CAL000310693
Contact: TAMARA ASHBAKER
Telephone: 5624047229
Mailing Name: Not reported
Mailing Address: 15555 VALLEY VIEW AVE
Mailing City,St,Zip: SANTA FE SPRINGS, CA 906705718
Gen County: San Bernardino
TSD EPA ID: CAD008252405
TSD County: Los Angeles
Waste Category: Not reported
Disposal Method: Fuel Blending Prior To Energy Recovery At Another Site
Tons: 0.417
Facility County: San Bernardino

Year: 2012
Gepaid: CAL000310693
Contact: TAMARA ASHBAKER
Telephone: 5624047229
Mailing Name: Not reported
Mailing Address: 15555 VALLEY VIEW AVE
Mailing City,St,Zip: SANTA FE SPRINGS, CA 906705718

Map ID	Site	Database(s)	EPA ID Number

WESTRUX INTERNATIONAL INC (Continued) **S113144094**

Gen County: San Bernardino
TSD EPA ID: CAT080013352
TSD County: Los Angeles
Waste Category: Not reported
Disposal Method: Other Recovery Of Reclamation For Reuse Including Acid Regeneration, Organics Recovery Ect
Tons: 3.696
Facility County: San Bernardino

Year: 2012
Gepaid: CAL000310693
Contact: TAMARA ASHBAKER
Telephone: 5624047229
Mailing Name: Not reported
Mailing Address: 15555 VALLEY VIEW AVE
Mailing City,St,Zip: SANTA FE SPRINGS, CA 906705718
Gen County: San Bernardino
TSD EPA ID: CAT080013352
TSD County: Los Angeles
Waste Category: Not reported
Disposal Method: Other Recovery Of Reclamation For Reuse Including Acid Regeneration, Organics Recovery Ect
Tons: 0.64635
Facility County: San Bernardino

Year: 2011
Gepaid: CAL000310693
Contact: TAMARA ASHBAKER
Telephone: 5624047229
Mailing Name: Not reported
Mailing Address: 15555 VALLEY VIEW AVE
Mailing City,St,Zip: SANTA FE SPRINGS, CA 906705718
Gen County: Not reported
TSD EPA ID: CAD008302903
TSD County: Not reported
Waste Category: Hydrocarbon solvents (benzene, hexane, Stoddard, Etc.)
Disposal Method: Fuel Blending Prior To Energy Recovery At Another Site
Tons: 0.31275
Facility County: San Bernardino

Year: 2011
Gepaid: CAL000310693
Contact: TAMARA ASHBAKER
Telephone: 5624047229
Mailing Name: Not reported
Mailing Address: 15555 VALLEY VIEW AVE
Mailing City,St,Zip: SANTA FE SPRINGS, CA 906705718
Gen County: Not reported
TSD EPA ID: CAT080013352
TSD County: Not reported
Waste Category: Unspecified aqueous solution
Disposal Method: Other Recovery Of Reclamation For Reuse Including Acid Regeneration, Organics Recovery Ect
Tons: 2.121
Facility County: San Bernardino

Map ID	Site	Database(s)	EPA ID Number

WESTRUX INTERNATIONAL INC (Continued) **S113144094**

Click this hyperlink while viewing on your computer to access
1 additional CA_HAZNET: record(s) in the EDR Site Report.

---

558 **ROYAL TRUCK STOP** **LUST** **S104764225**
2300 STEEL RD **San Bern. Co. Permit** **N/A**
COLTON, CA 92324

LUST:

Region:	STATE
Global Id:	T10000001122
Latitude:	34.062134662185
Longitude:	-117.288086414337
Case Type:	LUST Cleanup Site
Status:	Open - Inactive
Status Date:	02/01/2013
Lead Agency:	SANTA ANA RWQCB (REGION 8)
Case Worker:	VJB
Local Agency:	Not reported
RB Case Number:	083604067T
LOC Case Number:	Not reported
File Location:	Regional Board
Potential Media Affect:	Aquifer used for drinking water supply, Other Groundwater (uses other than drinking water), Soil
Potential Contaminants of Concern:	Diesel, Gasoline
Site History:	Gasoline & Diesel LPH/soil impacts widespread historically - multiple phases of DPE/P&T completed to mitigate historic release. Current data suggests second release from operating tank system. DG extent of LPH not defined along western boundary. Add'l SA & CAP req'd.

Click here to access the California GeoTracker records for this facility:

Contact:

Global Id:	T10000001122
Contact Type:	Regional Board Caseworker
Contact Name:	VALERIE JAHN-BULL
Organization Name:	SANTA ANA RWQCB (REGION 8)
Address:	3737 MAIN STREET, SUITE 500
City:	RIVERSIDE
Email:	vjahn-bull@waterboards.ca.gov
Phone Number:	9517824903

Status History:

Global Id:	T10000001122
Status:	Open - Assessment & Interim Remedial Action
Status Date:	05/19/2009
Global Id:	T10000001122
Status:	Open - Assessment & Interim Remedial Action
Status Date:	05/19/2009
Global Id:	T10000001122
Status:	Open - Case Begin Date
Status Date:	02/29/2008
Global Id:	T10000001122
Status:	Open - Site Assessment
Status Date:	05/19/2009

Map ID	Site	Database(s)	EPA ID Number

ROYAL TRUCK STOP (Continued) **S104764225**

Regulatory Activities:

Global Id:	T10000001122
Action Type:	Other
Date:	01/01/1950
Action:	Leak Reported
Global Id:	T10000001122
Action Type:	RESPONSE
Date:	09/28/2011
Action:	Verbal Communication
Global Id:	T10000001122
Action Type:	RESPONSE
Date:	01/30/2012
Action:	Interim Remedial Action Report
Global Id:	T10000001122
Action Type:	ENFORCEMENT
Date:	02/16/2012
Action:	File review
Global Id:	T10000001122
Action Type:	ENFORCEMENT
Date:	10/18/2012
Action:	Verbal Enforcement
Global Id:	T10000001122
Action Type:	ENFORCEMENT
Date:	01/26/2012
Action:	Site Visit / Inspection / Sampling
Global Id:	T10000001122
Action Type:	ENFORCEMENT
Date:	01/26/2012
Action:	Meeting
Global Id:	T10000001122
Action Type:	ENFORCEMENT
Date:	01/24/2012
Action:	Technical Correspondence / Assistance / Other
Global Id:	T10000001122
Action Type:	ENFORCEMENT
Date:	05/22/2009
Action:	Staff Letter
Global Id:	T10000001122
Action Type:	ENFORCEMENT
Date:	05/27/2010
Action:	Technical Correspondence / Assistance / Other
Global Id:	T10000001122
Action Type:	ENFORCEMENT
Date:	06/03/2011
Action:	File review
Global Id:	T10000001122

Map ID	Site	Database(s)	EPA ID Number

ROYAL TRUCK STOP (Continued) **S104764225**

Action Type: ENFORCEMENT
Date: 06/08/2011
Action: Site Visit / Inspection / Sampling

Global Id: T10000001122
Action Type: ENFORCEMENT
Date: 04/07/2011
Action: Meeting

Global Id: T10000001122
Action Type: ENFORCEMENT
Date: 08/30/2011
Action: Technical Correspondence / Assistance / Other

Global Id: T10000001122
Action Type: REMEDIATION
Date: 01/01/1950
Action: Free Product Removal

Global Id: T10000001122
Action Type: ENFORCEMENT
Date: 04/22/2012
Action: File review

Global Id: T10000001122
Action Type: ENFORCEMENT
Date: 07/22/2013
Action: File review

Global Id: T10000001122
Action Type: RESPONSE
Date: 03/23/2010
Action: Verbal Communication

Global Id: T10000001122
Action Type: RESPONSE
Date: 01/31/2010
Action: Remedial Progress Report

Global Id: T10000001122
Action Type: Other
Date: 01/01/1950
Action: Leak Discovery

Global Id: T10000001122
Action Type: RESPONSE
Date: 10/30/2011
Action: Verbal Communication

Global Id: T10000001122
Action Type: RESPONSE
Date: 09/02/2011
Action: Verbal Communication

Global Id: T10000001122
Action Type: RESPONSE
Date: 09/15/2011

Map ID	Site	Database(s)	EPA ID Number

ROYAL TRUCK STOP (Continued) **S104764225**

Action: Verbal Communication

Global Id: T10000001122
Action Type: RESPONSE
Date: 11/16/2011
Action: Verbal Communication

Global Id: T10000001122
Action Type: RESPONSE
Date: 12/03/2010
Action: Verbal Communication

Global Id: T10000001122
Action Type: RESPONSE
Date: 01/31/2010
Action: Monitoring Report - Quarterly

Global Id: T10000001122
Action Type: ENFORCEMENT
Date: 07/22/2010
Action: Technical Correspondence / Assistance / Other

Global Id: T10000001122
Action Type: ENFORCEMENT
Date: 02/01/2013
Action: File review

Global Id: T10000001122
Action Type: ENFORCEMENT
Date: 02/04/2010
Action: Verbal Enforcement

Global Id: T10000001122
Action Type: ENFORCEMENT
Date: 01/07/2010
Action: Verbal Enforcement

Global Id: T10000001122
Action Type: ENFORCEMENT
Date: 03/29/2010
Action: Meeting

Global Id: T10000001122
Action Type: ENFORCEMENT
Date: 03/04/2010
Action: Staff Letter

Global Id: T10000001122
Action Type: ENFORCEMENT
Date: 03/26/2010
Action: Technical Correspondence / Assistance / Other

Global Id: T10000001122
Action Type: ENFORCEMENT
Date: 11/23/2009
Action: File review

Map ID	Site	Database(s)	EPA ID Number

ROYAL TRUCK STOP (Continued) **S104764225**

Global Id: T10000001122
Action Type: ENFORCEMENT
Date: 02/23/2010
Action: File review

Global Id: T10000001122
Action Type: ENFORCEMENT
Date: 03/09/2010
Action: Technical Correspondence / Assistance / Other

Global Id: T10000001122
Action Type: ENFORCEMENT
Date: 01/30/2012
Action: Technical Correspondence / Assistance / Other

Global Id: T10000001122
Action Type: ENFORCEMENT
Date: 09/07/2011
Action: Verbal Enforcement

Global Id: T10000001122
Action Type: ENFORCEMENT
Date: 01/10/2011
Action: File review

Global Id: T10000001122
Action Type: ENFORCEMENT
Date: 08/10/2009
Action: File review

Global Id: T10000001122
Action Type: ENFORCEMENT
Date: 08/10/2009
Action: File review

Global Id: T10000001122
Action Type: ENFORCEMENT
Date: 08/05/2010
Action: Meeting

Global Id: T10000001122
Action Type: RESPONSE
Date: 08/20/2011
Action: Interim Remedial Action Plan

Global Id: T10000001122
Action Type: RESPONSE
Date: 11/09/2010
Action: Verbal Communication

Global Id: T10000001122
Action Type: RESPONSE
Date: 01/25/2011
Action: Verbal Communication

Global Id: T10000001122
Action Type: RESPONSE

Map ID	Site	Database(s)	EPA ID Number

ROYAL TRUCK STOP (Continued) **S104764225**

Date: 02/16/2012
Action: Well Destruction Report

Global Id: T10000001122
Action Type: RESPONSE
Date: 03/31/2012
Action: Soil and Water Investigation Report

Global Id: T10000001122
Action Type: RESPONSE
Date: 08/19/2011
Action: CAP/RAP - Feasibility Study Report

Global Id: T10000001122
Action Type: RESPONSE
Date: 04/27/2011
Action: Other Workplan

Global Id: T10000001122
Action Type: RESPONSE
Date: 08/03/2009
Action: Other Report / Document

Global Id: T10000001122
Action Type: RESPONSE
Date: 02/07/2011
Action: Verbal Communication

Global Id: T10000001122
Action Type: RESPONSE
Date: 02/17/2011
Action: Verbal Communication

Global Id: T10000001122
Action Type: RESPONSE
Date: 04/29/2011
Action: Other Workplan - Regulator Responded

Global Id: T10000001122
Action Type: RESPONSE
Date: 04/28/2011
Action: Other Report / Document - Regulator Responded

Global Id: T10000001122
Action Type: RESPONSE
Date: 08/31/2011
Action: Verbal Communication - Regulator Responded

Global Id: T10000001122
Action Type: ENFORCEMENT
Date: 09/07/2011
Action: Technical Correspondence / Assistance / Other

Global Id: T10000001122
Action Type: ENFORCEMENT
Date: 04/28/2011
Action: Meeting

Map ID	Site	Database(s)	EPA ID Number

ROYAL TRUCK STOP (Continued) **S104764225**

Global Id: T10000001122
Action Type: ENFORCEMENT
Date: 05/11/2011
Action: Staff Letter

Global Id: T10000001122
Action Type: ENFORCEMENT
Date: 09/01/2011
Action: Verbal Enforcement

Global Id: T10000001122
Action Type: ENFORCEMENT
Date: 09/08/2010
Action: File review

Global Id: T10000001122
Action Type: ENFORCEMENT
Date: 11/07/2010
Action: File review

Global Id: T10000001122
Action Type: RESPONSE
Date: 03/01/2011
Action: Verbal Communication

Global Id: T10000001122
Action Type: RESPONSE
Date: 06/16/2010
Action: Verbal Communication

Global Id: T10000001122
Action Type: RESPONSE
Date: 10/30/2009
Action: Monitoring Report - Semi-Annually

Global Id: T10000001122
Action Type: RESPONSE
Date: 10/30/2009
Action: Remedial Progress Report

San Bern. Co. Permit:
Region: SAN BERNARDINO
Facility ID: FA0001390
Owner: AMBARTSUMYAN, ARTASHES
Permit Number: PT0001841
Permit Category: HAZMAT HANDLER 0-10 EMPLOYEES
Facility Status: ACTIVE
Expiration Date: 10/31/2013

Region: SAN BERNARDINO
Facility ID: FA0001390
Owner: AMBARTSUMYAN, ARTASHES
Permit Number: PT0012368
Permit Category: UST OWNERSHIP/OPERATING PERMIT (PER UST)
Facility Status: ACTIVE
Expiration Date: 10/31/2013

Map ID	Site	Database(s)	EPA ID Number

ROYAL TRUCK STOP (Continued) **S104764225**

Region: SAN BERNARDINO
Facility ID: FA0001390
Owner: AMBARTSUMYAN, ARTASHES
Permit Number: PT0012369
Permit Category: UST OWNERSHIP/OPERATING PERMIT (PER UST)
Facility Status: ACTIVE
Expiration Date: 10/31/2013

Region: SAN BERNARDINO
Facility ID: FA0001390
Owner: AMBARTSUMYAN, ARTASHES
Permit Number: PT0012370
Permit Category: UST OWNERSHIP/OPERATING PERMIT (PER UST)
Facility Status: ACTIVE
Expiration Date: 10/31/2013

Region: SAN BERNARDINO
Facility ID: FA0001390
Owner: AMBARTSUMYAN, ARTASHES
Permit Number: PT0021365
Permit Category: WASTE INCIDENTAL UST OPERATION ONLY
Facility Status: ACTIVE
Expiration Date: 10/31/2013

---

558 **6484 RB8** **FINDS** **1014670971**
2300 STEEL RD **N/A**
COLTON, CA

FINDS:

Registry ID: 110043356828

Environmental Interest/Information System
LEAKING UNDERGROUND STORAGE TANK - ARRA

---

558 **ROYAL TRUCK STOP & TRAVEL CENTER** **HAZNET** **S113782504**
2300 E STEEL RD **N/A**
COLTON, CA 92324

HAZNET:
Year: 2012
Gepaid: CAC002696995
Contact: ART AMBARTSUMYAN
Telephone: 9098255190
Mailing Name: Not reported
Mailing Address: 2300 E STEEL RD
Mailing City,St,Zip: COLTON, CA 923244500
Gen County: San Bernardino
TSD EPA ID: AZR000501510
TSD County: 99
Waste Category: Not reported
Disposal Method: Storage, Bulking, And/Or Transfer Off Site--No Treatment/Reovery (H010-H129) Or (H131-H135)
Tons: 0.85
Facility County: San Bernardino

Map ID	Site	Database(s)	EPA ID Number
558	**BEACON TRUCK STOP** **2300 E STEEL RD** **COLTON, CA 92324**	**UST**	**U003784603** **N/A**

UST:
- Facility ID: 86007906
- Latitude: 34.06312
- Longitude: -117.28862

Map ID	Site	Database(s)	EPA ID Number
561	**COLTON CITY ELEC DEPT** **150 S 10TH ST** **COLTON, CA 92324**	**RCRA-SQG** **PADS** **FINDS** **San Bern. Co. Permit** **HAZNET**	**1000417304** **CAD981447675**

RCRA-SQG:
- Date form received by agency: 02/27/1986
- Facility name: COLTON CITY OF ELECTRIC DEPT
- Facility address: 150 S 10TH
COLTON, CA 92324
- EPA ID: CAD981447675
- Mailing address: 650 N LA CADENA DR
COLTON, CA 92324
- Contact: ENVIRONMENTAL MANAGER
- Contact address: 150 S TENTH
COLTON, CA 92324
- Contact country: US
- Contact telephone: (714) 370-5104
- Contact email: Not reported
- EPA Region: 09
- Classification: Small Small Quantity Generator
- Description: Handler: generates more than 100 and less than 1000 kg of hazardous waste during any calendar month and accumulates less than 6000 kg of hazardous waste at any time; or generates 100 kg or less of hazardous waste during any calendar month, and accumulates more than 1000 kg of hazardous waste at any time

Owner/Operator Summary:
- Owner/operator name: CITY OF COLTON
- Owner/operator address: NOT REQUIRED
NOT REQUIRED, ME 99999
- Owner/operator country: Not reported
- Owner/operator telephone: (415) 555-1212
- Legal status: Private
- Owner/Operator Type: Owner
- Owner/Op start date: Not reported
- Owner/Op end date: Not reported

- Owner/operator name: NOT REQUIRED
- Owner/operator address: NOT REQUIRED
NOT REQUIRED, ME 99999
- Owner/operator country: Not reported
- Owner/operator telephone: (415) 555-1212
- Legal status: Private
- Owner/Operator Type: Operator
- Owner/Op start date: Not reported
- Owner/Op end date: Not reported

Map ID	Site	Database(s)	EPA ID Number

COLTON CITY ELEC DEPT (Continued) **1000417304**

Handler Activities Summary:

U.S. importer of hazardous waste:	No
Mixed waste (haz. and radioactive):	No
Recycler of hazardous waste:	No
Transporter of hazardous waste:	No
Treater, storer or disposer of HW:	No
Underground injection activity:	No
On-site burner exemption:	No
Furnace exemption:	No
Used oil fuel burner:	No
Used oil processor:	No
User oil refiner:	No
Used oil fuel marketer to burner:	No
Used oil Specification marketer:	No
Used oil transfer facility:	No
Used oil transporter:	No

Violation Status: No violations found

PADS:

EPAID:	CAD981447675
Facility name:	COLTON CITY ELEC DEPT
Facility Address:	150 S 10TH ST COLTON, CA 92324
Facility country:	US
Generator:	Yes
Storer:	No
Transporter:	No
Disposer:	No
Research facility:	No
Smelter:	No
Facility owner name:	COLTON CITY OF
Contact title:	Not reported
Contact name:	KALICH ROBERT D
Contact tel:	(714)370-5104
Contact extension:	Not reported
Mailing address:	650 N LA CADENA DR COLTON, CA 92324
Mailing country:	US
Cert. title:	Not reported
Cert. name:	Not reported
Cert. date:	2/12/1990
Date received:	7/11/1990

FINDS:

Registry ID: 110002710371

Environmental Interest/Information System

California Hazardous Waste Tracking System - Datamart (HWTS-DATAMART) provides California with information on hazardous waste shipments for generators, transporters, and treatment, storage, and disposal facilities.

RCRAInfo is a national information system that supports the Resource Conservation and Recovery Act (RCRA) program through the tracking of events and activities related to facilities that generate, transport,

Map ID	Site	Database(s)	EPA ID Number

COLTON CITY ELEC DEPT (Continued) **1000417304**

and treat, store, or dispose of hazardous waste. RCRAInfo allows RCRA program staff to track the notification, permit, compliance, and corrective action activities required under RCRA.

San Bern. Co. Permit:
Region: SAN BERNARDINO
Facility ID: FA0001997
Owner: CITY OF COLTON
Permit Number: PT0003677
Permit Category: HAZMAT HANDLER 26-50 EMPLOYEES (W/GEN PRMT)
Facility Status: ACTIVE
Expiration Date: 09/30/2013

Region: SAN BERNARDINO
Facility ID: FA0001997
Owner: CITY OF COLTON
Permit Number: PT0003678
Permit Category: HAZARDOUS WASTE GENERATOR - 26-50 EMPLOYEES
Facility Status: ACTIVE
Expiration Date: 09/30/2013

Region: SAN BERNARDINO
Facility ID: FA0001997
Owner: CITY OF COLTON
Permit Number: PT0021073
Permit Category: EPCRA FACILITY
Facility Status: ACTIVE
Expiration Date: 09/30/2013

Region: SAN BERNARDINO
Facility ID: FA0001997
Owner: CITY OF COLTON
Permit Number: PT0021074
Permit Category: APSA EXEMPT TANK(S)
Facility Status: ACTIVE
Expiration Date: 09/30/2012

HAZNET:
Year: 2012
Gepaid: CAD981447675
Contact: TIM LUNT T/D SUPERINTENDENT
Telephone: 9093706132
Mailing Name: Not reported
Mailing Address: 650 N LA CADENA DR
Mailing City,St,Zip: COLTON, CA 923240000
Gen County: San Bernardino
TSD EPA ID: AZR000031823
TSD County: 99
Waste Category: Not reported
Disposal Method: Not reported
Tons: Not reported
Facility County: San Bernardino

Year: 2012
Gepaid: CAD981447675

Map ID	Site	Database(s)	EPA ID Number

COLTON CITY ELEC DEPT (Continued) **1000417304**

Contact: TIM LUNT T/D SUPERINTENDENT
Telephone: 9093706132
Mailing Name: Not reported
Mailing Address: 650 N LA CADENA DR
Mailing City,St,Zip: COLTON, CA 923240000
Gen County: San Bernardino
TSD EPA ID: AZR000031823
TSD County: 99
Waste Category: Not reported
Disposal Method: Other Recovery Of Reclamation For Reuse Including Acid Regeneration, Organics Recovery Ect
Tons: 2.261
Facility County: San Bernardino

Year: 2012
Gepaid: CAD981447675
Contact: TIM LUNT T/D SUPERINTENDENT
Telephone: 9093706132
Mailing Name: Not reported
Mailing Address: 650 N LA CADENA DR
Mailing City,St,Zip: COLTON, CA 923240000
Gen County: San Bernardino
TSD EPA ID: CAD982444481
TSD County: San Bernardino
Waste Category: Not reported
Disposal Method: Storage, Bulking, And/Or Transfer Off Site--No Treatment/Reovery (H010-H129) Or (H131-H135)
Tons: 0.3
Facility County: San Bernardino

Year: 2011
Gepaid: CAD981447675
Contact: TIM LUNT T/D SUPERINTENDENT
Telephone: 9093706132
Mailing Name: Not reported
Mailing Address: 650 N LA CADENA DR
Mailing City,St,Zip: COLTON, CA 923240000
Gen County: Not reported
TSD EPA ID: AZR000031823
TSD County: Not reported
Waste Category: Still bottoms with halogenated organics
Disposal Method: Not reported
Tons: Not reported
Facility County: San Bernardino

Year: 2011
Gepaid: CAD981447675
Contact: TIM LUNT T/D SUPERINTENDENT
Telephone: 9093706132
Mailing Name: Not reported
Mailing Address: 650 N LA CADENA DR
Mailing City,St,Zip: COLTON, CA 923240000
Gen County: Not reported
TSD EPA ID: AZR000031823
TSD County: Not reported
Waste Category: Still bottoms with halogenated organics
Disposal Method: Not reported

Map ID	Site	Database(s)	EPA ID Number

COLTON CITY ELEC DEPT (Continued) **1000417304**

Tons: Not reported
Facility County: San Bernardino

Click this hyperlink while viewing on your computer to access
25 additional CA_HAZNET: record(s) in the EDR Site Report.

---

561 **HOUSEHOLD HW COLLECTION ROUNDU** **HAZNET** **S113019764**
160 S 10TH ST **N/A**
COLTON, CA 92324

HAZNET:
Year: 2005
Gepaid: CAH111000091
Contact: --
Telephone: --
Mailing Name: Not reported
Mailing Address: 385 N ARROWHEAD AVE (DEHS)
Mailing City,St,Zip: SAN BERNARDINO, CA 924150160
Gen County: Not reported
TSD EPA ID: CAH111000474
TSD County: Not reported
Waste Category: Household waste
Disposal Method: Not reported
Tons: 0.08
Facility County: San Bernardino

---

561 **CI-COLTON PUB WRKS/AUTO** **UST** **U004061630**
160 S 10TH ST **N/A**
COLTON, CA 92324

UST:
Facility ID: 90021606
Latitude: 34.06311
Longitude: -117.32195

---

561 **CITY OF COLTON** **HAZNET** **S113035896**
160 S 10TH ST **N/A**
COLTON, CA 92324

HAZNET:
Year: 2012
Gepaid: CAL000036225
Contact: REGGIE TORRES/ASSOC ENGINEER
Telephone: 9093705065
Mailing Name: Not reported
Mailing Address: 160 S 10TH ST
Mailing City,St,Zip: COLTON, CA 923240000
Gen County: San Bernardino
TSD EPA ID: CAD982444481
TSD County: San Bernardino
Waste Category: Not reported
Disposal Method: Storage, Bulking, And/Or Transfer Off Site--No Treatment/Reovery (H010-H129) Or (H131-H135)
Tons: 0.4
Facility County: San Bernardino

Map ID	Site	Database(s)	EPA ID Number

CITY OF COLTON (Continued) **S113035896**

Year:	2012
Gepaid:	CAL000036225
Contact:	REGGIE TORRES/ASSOC ENGINEER
Telephone:	9093705065
Mailing Name:	Not reported
Mailing Address:	160 S 10TH ST
Mailing City,St,Zip:	COLTON, CA 923240000
Gen County:	San Bernardino
TSD EPA ID:	CAD982444481
TSD County:	San Bernardino
Waste Category:	Not reported
Disposal Method:	Storage, Bulking, And/Or Transfer Off Site--No Treatment/Reovery (H010-H129) Or (H131-H135)
Tons:	0.228
Facility County:	San Bernardino

Year:	2012
Gepaid:	CAL000036225
Contact:	REGGIE TORRES/ASSOC ENGINEER
Telephone:	9093705065
Mailing Name:	Not reported
Mailing Address:	160 S 10TH ST
Mailing City,St,Zip:	COLTON, CA 923240000
Gen County:	San Bernardino
TSD EPA ID:	CAD982444481
TSD County:	San Bernardino
Waste Category:	Not reported
Disposal Method:	Other Treatment
Tons:	0.03
Facility County:	San Bernardino

Year:	2012
Gepaid:	CAL000036225
Contact:	REGGIE TORRES/ASSOC ENGINEER
Telephone:	9093705065
Mailing Name:	Not reported
Mailing Address:	160 S 10TH ST
Mailing City,St,Zip:	COLTON, CA 923240000
Gen County:	San Bernardino
TSD EPA ID:	CAD982444481
TSD County:	San Bernardino
Waste Category:	Not reported
Disposal Method:	Storage, Bulking, And/Or Transfer Off Site--No Treatment/Reovery (H010-H129) Or (H131-H135)
Tons:	0.228
Facility County:	San Bernardino

Year:	2012
Gepaid:	CAL000036225
Contact:	REGGIE TORRES/ASSOC ENGINEER
Telephone:	9093705065
Mailing Name:	Not reported
Mailing Address:	160 S 10TH ST
Mailing City,St,Zip:	COLTON, CA 923240000
Gen County:	San Bernardino
TSD EPA ID:	CAD982444481
TSD County:	San Bernardino

Map ID	Site	Database(s)	EPA ID Number

CITY OF COLTON (Continued) **S113035896**

Waste Category: Not reported
Disposal Method: Storage, Bulking, And/Or Transfer Off Site--No Treatment/Reovery (H010-H129) Or (H131-H135)
Tons: 0.4
Facility County: San Bernardino

Click this hyperlink while viewing on your computer to access
81 additional CA_HAZNET: record(s) in the EDR Site Report.

---

561 **COLTON PUB WORKS CORPORATE YARD** **SWEEPS UST** **S100571001**
160 S 10TH ST **San Bern. Co. Permit** **N/A**
COLTON, CA 92324

SWEEPS UST:
Status: Active
Comp Number: 27956
Number: 4
Board Of Equalization: Not reported
Referral Date: 08-28-91
Action Date: 08-28-91
Created Date: 09-13-90
Tank Status: A
Owner Tank Id: Not reported
Swrcb Tank Id: 36-000-027956-000001
Actv Date: 09-13-90
Capacity: 10000
Tank Use: M.V. FUEL
Stg: P
Content: DIESEL
Number Of Tanks: 5

Status: Active
Comp Number: 27956
Number: 4
Board Of Equalization: Not reported
Referral Date: 08-28-91
Action Date: 08-28-91
Created Date: 09-13-90
Tank Status: A
Owner Tank Id: Not reported
Swrcb Tank Id: 36-000-027956-000002
Actv Date: 09-13-90
Capacity: 550
Tank Use: OIL
Stg: P
Content: NEW OIL (MOT
Number Of Tanks: Not reported

Status: Active
Comp Number: 27956
Number: 4
Board Of Equalization: Not reported
Referral Date: 08-28-91
Action Date: 08-28-91
Created Date: 09-13-90
Tank Status: A
Owner Tank Id: Not reported
Swrcb Tank Id: 36-000-027956-000003

Map ID	Site	Database(s)	EPA ID Number

COLTON PUB WORKS CORPORATE YARD (Continued) **S100571001**

Actv Date: 09-13-90
Capacity: 550
Tank Use: OIL
Stg: W
Content: WASTE OIL
Number Of Tanks: Not reported

Status: Active
Comp Number: 27956
Number: 4
Board Of Equalization: Not reported
Referral Date: 08-28-91
Action Date: 08-28-91
Created Date: 09-13-90
Tank Status: A
Owner Tank Id: Not reported
Swrcb Tank Id: 36-000-027956-000004
Actv Date: 09-13-90
Capacity: 550
Tank Use: OIL
Stg: P
Content: HYDRAULIC OI
Number Of Tanks: Not reported

Status: Active
Comp Number: 27956
Number: 4
Board Of Equalization: Not reported
Referral Date: 08-28-91
Action Date: 08-28-91
Created Date: 09-13-90
Tank Status: A
Owner Tank Id: Not reported
Swrcb Tank Id: 36-000-027956-000005
Actv Date: 09-13-90
Capacity: 12000
Tank Use: M.V. FUEL
Stg: P
Content: REG UNLEADED
Number Of Tanks: Not reported

San Bern. Co. Permit:
Region: SAN BERNARDINO
Facility ID: FA0002007
Owner: CITY OF COLTON
Permit Number: PT0005121
Permit Category: SPECIAL GENERATOR
Facility Status: ACTIVE
Expiration Date: 09/30/2013

Region: SAN BERNARDINO
Facility ID: FA0002007
Owner: CITY OF COLTON
Permit Number: PT0005122
Permit Category: HAZMAT HANDLER 26-50 EMPLOYEES
Facility Status: ACTIVE
Expiration Date: 09/30/2013

Map ID	Site	Database(s)	EPA ID Number

COLTON PUB WORKS CORPORATE YARD (Continued) **S100571001**

Region: SAN BERNARDINO
Facility ID: FA0002007
Owner: CITY OF COLTON
Permit Number: PT0020954
Permit Category: APSA 10,001-100,000 GAL FAC CAPACITY
Facility Status: ACTIVE
Expiration Date: 09/30/2013

Region: SAN BERNARDINO
Facility ID: FA0002007
Owner: CITY OF COLTON
Permit Number: PT0010211
Permit Category: UST OWNERSHIP/OPERATING PERMIT (PER UST)
Facility Status: INACTIVE
Expiration Date: 09/30/2008

Region: SAN BERNARDINO
Facility ID: FA0002007
Owner: CITY OF COLTON
Permit Number: PT0010212
Permit Category: UST OWNERSHIP/OPERATING PERMIT (PER UST)
Facility Status: INACTIVE
Expiration Date: 09/30/2008

Region: SAN BERNARDINO
Facility ID: FA0002007
Owner: CITY OF COLTON
Permit Number: PT0010213
Permit Category: UST OWNERSHIP/OPERATING PERMIT (PER UST)
Facility Status: INACTIVE
Expiration Date: 09/30/2008

Region: SAN BERNARDINO
Facility ID: FA0002007
Owner: CITY OF COLTON
Permit Number: PT0010214
Permit Category: UST OWNERSHIP/OPERATING PERMIT (PER UST)
Facility Status: INACTIVE
Expiration Date: 09/30/2008

Region: SAN BERNARDINO
Facility ID: FA0002007
Owner: CITY OF COLTON
Permit Number: PT0010215
Permit Category: UST OWNERSHIP/OPERATING PERMIT (PER UST)
Facility Status: INACTIVE
Expiration Date: 09/30/2008

Map ID	Site	Database(s)	EPA ID Number

561 **SOUTH CALIFORNIA EDISON** **HAZNET** **S112872370**
160 SOUTH 10TH STREET **N/A**
COLTON, CA 92324

HAZNET:

Year:	1999
Gepaid:	CAC001180296
Contact:	SOUTH CALIFORNIA EDISON
Telephone:	6263024257
Mailing Name:	Not reported
Mailing Address:	2244 WALNUT GROVE AVE
Mailing City,St,Zip:	ROSEMEAD, CA 917700000
Gen County:	Not reported
TSD EPA ID:	CAT000646117
TSD County:	Not reported
Waste Category:	Contaminated soil from site clean-up
Disposal Method:	Disposal, Land Fill
Tons:	30.3408
Facility County:	San Bernardino

---

597 **BANSHEE CONSTRUCTION INC** **HAZNET** **S113117142**
1600 STEEL RD **N/A**
COLTON, CA 92324

HAZNET:

Year:	2005
Gepaid:	CAL000240309
Contact:	LINDA RAMIREZ OR CHRIS RECORD
Telephone:	9098240393
Mailing Name:	Not reported
Mailing Address:	614 E EDNA PL
Mailing City,St,Zip:	COVINA, CA 91723
Gen County:	Not reported
TSD EPA ID:	AZD009015389
TSD County:	Not reported
Waste Category:	Liquids with pH <= 2
Disposal Method:	Treatment, Incineration
Tons:	0.01
Facility County:	San Bernardino

Year:	2005
Gepaid:	CAL000240309
Contact:	LINDA RAMIREZ OR CHRIS RECORD
Telephone:	9098240393
Mailing Name:	Not reported
Mailing Address:	614 E EDNA PL
Mailing City,St,Zip:	COVINA, CA 91723
Gen County:	Not reported
TSD EPA ID:	CAT080013352
TSD County:	Not reported
Waste Category:	Unspecified oil-containing waste
Disposal Method:	Recycler
Tons:	1.14
Facility County:	San Bernardino

Year:	2005
Gepaid:	CAL000240309
Contact:	LINDA RAMIREZ OR CHRIS RECORD
Telephone:	9098240393
Mailing Name:	Not reported

Map ID	Site	Database(s)	EPA ID Number

BANSHEE CONSTRUCTION INC (Continued) **S113117142**

Mailing Address: 614 E EDNA PL
Mailing City,St,Zip: COVINA, CA 91723
Gen County: Not reported
TSD EPA ID: CAT080013352
TSD County: Not reported
Waste Category: Off-specification, aged or surplus organics
Disposal Method: Recycler
Tons: 2.08
Facility County: San Bernardino

Year: 2005
Gepaid: CAL000240309
Contact: LINDA RAMIREZ OR CHRIS RECORD
Telephone: 9098240393
Mailing Name: Not reported
Mailing Address: 614 E EDNA PL
Mailing City,St,Zip: COVINA, CA 91723
Gen County: Not reported
TSD EPA ID: CAT080033681
TSD County: Not reported
Waste Category: Off-specification, aged or surplus organics
Disposal Method: Recycler
Tons: 0.4
Facility County: San Bernardino

Year: 2005
Gepaid: CAL000240309
Contact: LINDA RAMIREZ OR CHRIS RECORD
Telephone: 9098240393
Mailing Name: Not reported
Mailing Address: 614 E EDNA PL
Mailing City,St,Zip: COVINA, CA 91723
Gen County: Not reported
TSD EPA ID: CAT080033681
TSD County: Not reported
Waste Category: Other organic solids
Disposal Method: Recycler
Tons: 0.17
Facility County: San Bernardino

Click this hyperlink while viewing on your computer to access
8 additional CA_HAZNET: record(s) in the EDR Site Report.

---

597 **GSD RENTALS INC** **San Bern. Co. Permit** **S110656348**
1600 E STEEL RD **N/A**
COLTON, CA 92324

San Bern. Co. Permit:
Region: SAN BERNARDINO
Facility ID: FA0013481
Owner: GSD RENTALS INC
Permit Number: PT0023771
Permit Category: HAZMAT HANDLER 0-10 EMPLOYEES
Facility Status: ACTIVE
Expiration Date: 09/30/2013

Region: SAN BERNARDINO
Facility ID: FA0013481

Map ID	Site	Database(s)	EPA ID Number

GSD RENTALS INC (Continued) **S110656348**

Owner: GSD RENTALS INC
Permit Number: PT0023772
Permit Category: SPECIAL GENERATOR
Facility Status: ACTIVE
Expiration Date: 09/30/2013

---

597 **UNITED PACKAGING GROUP** **HAZNET** **S113782168**
1601 E STEEL RD **N/A**
COLTON, CA 92324

HAZNET:

Year: 2012
Gepaid: CAC002696573
Contact: RON PRATT
Telephone: 9092444875
Mailing Name: Not reported
Mailing Address: 1601 E STEEL RD
Mailing City,St,Zip: COLTON, CA 92324
Gen County: San Bernardino
TSD EPA ID: 02-IV-99-10
TSD County: Not reported
Waste Category: Not reported
Disposal Method: Solvents Recovery
Tons: 0.231
Facility County: San Bernardino

Year: 2012
Gepaid: CAC002696573
Contact: RON PRATT
Telephone: 9092444875
Mailing Name: Not reported
Mailing Address: 1601 E STEEL RD
Mailing City,St,Zip: COLTON, CA 92324
Gen County: San Bernardino
TSD EPA ID: IND000646943
TSD County: 99
Waste Category: Not reported
Disposal Method: Not reported
Tons: 0.17
Facility County: San Bernardino

Year: 2012
Gepaid: CAC002696573
Contact: RON PRATT
Telephone: 9092444875
Mailing Name: Not reported
Mailing Address: 1601 E STEEL RD
Mailing City,St,Zip: COLTON, CA 92324
Gen County: San Bernardino
TSD EPA ID: AZR000501510
TSD County: 99
Waste Category: Not reported
Disposal Method: Storage, Bulking, And/Or Transfer Off Site--No Treatment/Reovery (H010-H129) Or (H131-H135)
Tons: 1.827
Facility County: San Bernardino

Year: 2012

Map ID	Site	Database(s)	EPA ID Number

UNITED PACKAGING GROUP (Continued) **S113782168**

Gepaid: CAC002696573
Contact: RON PRATT
Telephone: 9092444875
Mailing Name: Not reported
Mailing Address: 1601 E STEEL RD
Mailing City,St,Zip: COLTON, CA 92324
Gen County: San Bernardino
TSD EPA ID: IND000646943
TSD County: 99
Waste Category: Not reported
Disposal Method: Storage, Bulking, And/Or Transfer Off Site--No Treatment/Reovery (H010-H129) Or (H131-H135)
Tons: 0.10675
Facility County: San Bernardino

Year: 2012
Gepaid: CAC002696573
Contact: RON PRATT
Telephone: 9092444875
Mailing Name: Not reported
Mailing Address: 1601 E STEEL RD
Mailing City,St,Zip: COLTON, CA 92324
Gen County: San Bernardino
TSD EPA ID: IND000646943
TSD County: 99
Waste Category: Not reported
Disposal Method: Solvents Recovery
Tons: 0.036
Facility County: San Bernardino

Click this hyperlink while viewing on your computer to access additional CA_HAZNET: detail in the EDR Site Report.

---

597 **UNITED PACKAGING GROUP LLC** **HAZNET** **S112992718**
1601 E STEEL RD **N/A**
COLTON, CA 92324

HAZNET:
Year: 2011
Gepaid: CAC002675026
Contact: ROBERT MAURICIO
Telephone: 9513404400
Mailing Name: Not reported
Mailing Address: 1601 E STEEL RD
Mailing City,St,Zip: COLTON, CA 923244001
Gen County: Not reported
TSD EPA ID: AZR000501510
TSD County: Not reported
Waste Category: Aqueous solution with total organic residues less than 10 percent
Disposal Method: Storage, Bulking, And/Or Transfer Off Site--No Treatment/Reovery (H010-H129) Or (H131-H135)
Tons: 0.231
Facility County: San Bernardino

Year: 2011
Gepaid: CAC002675026
Contact: ROBERT MAURICIO
Telephone: 9513404400

Map ID	Site	Database(s)	EPA ID Number

UNITED PACKAGING GROUP LLC (Continued) **S112992718**

Mailing Name: Not reported
Mailing Address: 1601 E STEEL RD
Mailing City,St,Zip: COLTON, CA 923244001
Gen County: Not reported
TSD EPA ID: AZR000501510
TSD County: Not reported
Waste Category: Aqueous solution with total organic residues less than 10 percent
Disposal Method: Storage, Bulking, And/Or Transfer Off Site--No Treatment/Reovery (H010-H129) Or (H131-H135)
Tons: 0.231
Facility County: San Bernardino

Year: 2011
Gepaid: CAC002675026
Contact: ROBERT MAURICIO
Telephone: 9513404400
Mailing Name: Not reported
Mailing Address: 1601 E STEEL RD
Mailing City,St,Zip: COLTON, CA 923244001
Gen County: Not reported
TSD EPA ID: AZR000501510
TSD County: Not reported
Waste Category: Off-specification, aged or surplus inorganics
Disposal Method: Storage, Bulking, And/Or Transfer Off Site--No Treatment/Reovery (H010-H129) Or (H131-H135)
Tons: 0.81315
Facility County: San Bernardino

Year: 2011
Gepaid: CAC002675026
Contact: ROBERT MAURICIO
Telephone: 9513404400
Mailing Name: Not reported
Mailing Address: 1601 E STEEL RD
Mailing City,St,Zip: COLTON, CA 923244001
Gen County: Not reported
TSD EPA ID: AZR000501510
TSD County: Not reported
Waste Category: Off-specification, aged or surplus inorganics
Disposal Method: Storage, Bulking, And/Or Transfer Off Site--No Treatment/Reovery (H010-H129) Or (H131-H135)
Tons: 0.81315
Facility County: San Bernardino

Year: 2011
Gepaid: CAC002675026
Contact: ROBERT MAURICIO
Telephone: 9513404400
Mailing Name: Not reported
Mailing Address: 1601 E STEEL RD
Mailing City,St,Zip: COLTON, CA 923244001
Gen County: Not reported
TSD EPA ID: AZR000501510
TSD County: Not reported
Waste Category: Other inorganic solid waste
Disposal Method: Storage, Bulking, And/Or Transfer Off Site--No Treatment/Reovery (H010-H129) Or (H131-H135)

Map ID	Site	Database(s)	EPA ID Number

UNITED PACKAGING GROUP LLC (Continued) **S112992718**

Tons: 0.25
Facility County: San Bernardino

Click this hyperlink while viewing on your computer to access
7 additional CA_HAZNET: record(s) in the EDR Site Report.

---

597 **UNITED PACKAGING GROUP LLC** **San Bern. Co. Permit** **S109254404**
1601 E STEEL RD **N/A**
COLTON, CA 92324

San Bern. Co. Permit:
Region: SAN BERNARDINO
Facility ID: FA0011761
Owner: HAMIC, TOM
Permit Number: PT0020442
Permit Category: HAZMAT HANDLER- 51-99 EMPLOYEES
Facility Status: ACTIVE
Expiration Date: 08/31/2013

---

597 **LAMONK PROPERTY** **VCP** **S108195972**
1602 STEEL ROAD **ENVIROSTOR** **N/A**
COLTON, CA 92324

VCP:
Facility ID: 60000497
Site Type: Voluntary Cleanup
Site Type Detail: Voluntary Cleanup
Site Mgmt. Req.: NONE SPECIFIED
Acres: 7.44
National Priorities List: NO
Cleanup Oversight Agencies: SMBRP
Lead Agency: SMBRP
Lead Agency Description: DTSC - Site Cleanup Program
Project Manager: Eileen Mananian
Supervisor: Emad Yemut
Division Branch: Southern California Schools & Brownfields Outreach
Site Code: 401641
Assembly: 47
Senate: 20
Special Programs Code: Voluntary Cleanup Program
Status: Active
Status Date: 07/23/2012
Restricted Use: NO
Funding: Responsible Party
Lat/Long: 34.06298 / -117.3005
APN: 0276-131-14-0000
Past Use: JUNKYARD, RECYCLING - OTHER, RECYCLING - SCRAP METAL
Potential COC: 30013, 30018, 30156, 30594
Confirmed COC: 30018,30156,30013,30594
Potential Description: SOIL
Alias Name: 0276-131-14-0000
Alias Type: APN
Alias Name: 110033607586
Alias Type: EPA (FRS #)
Alias Name: 401322
Alias Type: Project Code (Site Code)

Map ID	Site	Database(s)	EPA ID Number

LAMONK PROPERTY (Continued) **S108195972**

Alias Name: 401641
Alias Type: Project Code (Site Code)
Alias Name: 60000497
Alias Type: Envirostor ID Number

Completed Info:
Completed Area Name: PROJECT WIDE
Completed Sub Area Name: Not reported
Completed Document Type: Annual Oversight Cost Estimate
Completed Date: 10/20/2010
Comments: 2011 Cost Estimate and Schedule sent to RP.

Completed Area Name: PROJECT WIDE
Completed Sub Area Name: Not reported
Completed Document Type: Annual Oversight Cost Estimate
Completed Date: 09/30/2009
Comments: Cost Estimate letter sent to proponent via U.S. Mail and email

Completed Area Name: PROJECT WIDE
Completed Sub Area Name: Not reported
Completed Document Type: Preliminary Endangerment Assessment Workplan
Completed Date: 02/27/2007
Comments: Letter was reviewed and all concerns addressed. Once all items required for the addendum are completed, the final PEA Workplan will be submitted to DTSC for review.

Completed Area Name: PROJECT WIDE
Completed Sub Area Name: Not reported
Completed Document Type: Preliminary Endangerment Assessment Workplan
Completed Date: 07/27/2007
Comments: Workplan Addendum approved. Field work start date to be scheduled.

Completed Area Name: PROJECT WIDE
Completed Sub Area Name: Not reported
Completed Document Type: Preliminary Endangerment Assessment Report
Completed Date: 02/10/2009
Comments: PEA Report approved with further action (removal) required. Next project phase will include a Remedial Action Workplan.

Completed Area Name: PROJECT WIDE
Completed Sub Area Name: Not reported
Completed Document Type: Removal Action Workplan
Completed Date: 09/26/2012
Comments: RAW approved. Fieldwork will be scheduled to start Fall 2012.

Completed Area Name: PROJECT WIDE
Completed Sub Area Name: Not reported
Completed Document Type: Correspondence
Completed Date: 12/24/2008
Comments: Annual Cost Estimate and Schedule for calendar year 2009

Completed Area Name: PROJECT WIDE
Completed Sub Area Name: Not reported
Completed Document Type: Voluntary Cleanup Agreement
Completed Date: 11/21/2006
Comments: Not reported

Completed Area Name: PROJECT WIDE

Map ID	Site	Database(s)	EPA ID Number

LAMONK PROPERTY (Continued) **S108195972**

Completed Sub Area Name: Not reported
Completed Document Type: Correspondence
Completed Date: 11/14/2007
Comments: Letter for 2008 Annual Cost Estimate sent to Project Proponent.

Completed Area Name: PROJECT WIDE
Completed Sub Area Name: Not reported
Completed Document Type: Amendment - Order/Agreement
Completed Date: 05/20/2010
Comments: Document finalized

Completed Area Name: PROJECT WIDE
Completed Sub Area Name: Not reported
Completed Document Type: CEQA - Notice of Exemption
Completed Date: 08/22/2012
Comments: CEQA document approved by DTSC

Completed Area Name: PROJECT WIDE
Completed Sub Area Name: Not reported
Completed Document Type: Annual Oversight Cost Estimate
Completed Date: 10/25/2012
Comments: 2013 Annual Cost Estimate letter sent to RP

Completed Area Name: PROJECT WIDE
Completed Sub Area Name: Not reported
Completed Document Type: Community Profile
Completed Date: 08/20/2012
Comments: Community Profile completed

Completed Area Name: PROJECT WIDE
Completed Sub Area Name: Not reported
Completed Document Type: Fact Sheets
Completed Date: 08/21/2012
Comments: Fact Sheet completed.

Completed Area Name: PROJECT WIDE
Completed Sub Area Name: Not reported
Completed Document Type: Public Notice
Completed Date: 08/20/2012
Comments: Public Notice sent to Newspaper

Future Area Name: PROJECT WIDE
Future Sub Area Name: Not reported
Future Document Type: Certification
Future Due Date: 2014
Schedule Area Name: PROJECT WIDE
Schedule Sub Area Name: Not reported
Schedule Document Type: Operations and Maintenance Plan
Schedule Due Date: 06/30/2014
Schedule Revised Date: Not reported
Schedule Area Name: PROJECT WIDE
Schedule Sub Area Name: Not reported
Schedule Document Type: Land Use Restriction
Schedule Due Date: 04/15/2014
Schedule Revised Date: Not reported
Schedule Area Name: PROJECT WIDE
Schedule Sub Area Name: Not reported

Map ID	Site	Database(s)	EPA ID Number

LAMONK PROPERTY (Continued) **S108195972**

Schedule Document Type: Remedial Action Completion Report
Schedule Due Date: 12/25/2013
Schedule Revised Date: Not reported

ENVIROSTOR:
Site Type: Voluntary Cleanup
Site Type Detailed: Voluntary Cleanup
Acres: 7.44
NPL: NO
Regulatory Agencies: SMBRP
Lead Agency: SMBRP
Program Manager: Eileen Mananian
Supervisor: Emad Yemut
Division Branch: Southern California Schools & Brownfields Outreach
Facility ID: 60000497
Site Code: 401641
Assembly: 47
Senate: 20
Special Program: Voluntary Cleanup Program
Status: Active
Status Date: 07/23/2012
Restricted Use: NO
Site Mgmt. Req.: NONE SPECIFIED
Funding: Responsible Party
Latitude: 34.06298
Longitude: -117.3005
APN: 0276-131-14-0000
Past Use: JUNKYARD, RECYCLING - OTHER, RECYCLING - SCRAP METAL
Potential COC: Lead, Polychlorinated biphenyls (PCBs, Copper and compounds, Zinc
Confirmed COC: Lead, Polychlorinated biphenyls (PCBs, Copper and compounds, Zinc, Polychlorinated biphenyls (PCBs, Copper and compounds, Lead, Zinc
Potential Description: SOIL
Alias Name: 0276-131-14-0000
Alias Type: APN
Alias Name: 110033607586
Alias Type: EPA (FRS #)
Alias Name: 401322
Alias Type: Project Code (Site Code)
Alias Name: 401641
Alias Type: Project Code (Site Code)
Alias Name: 60000497
Alias Type: Envirostor ID Number

Completed Info:
Completed Area Name: PROJECT WIDE
Completed Sub Area Name: Not reported
Completed Document Type: Annual Oversight Cost Estimate
Completed Date: 10/20/2010
Comments: 2011 Cost Estimate and Schedule sent to RP.

Completed Area Name: PROJECT WIDE
Completed Sub Area Name: Not reported
Completed Document Type: Annual Oversight Cost Estimate
Completed Date: 09/30/2009
Comments: Cost Estimate letter sent to proponent via U.S. Mail and email

Completed Area Name: PROJECT WIDE

Map ID	Site	Database(s)	EPA ID Number

LAMONK PROPERTY (Continued) **S108195972**

Completed Sub Area Name: Not reported
Completed Document Type: Preliminary Endangerment Assessment Workplan
Completed Date: 02/27/2007
Comments: Letter was reviewed and all concerns addressed. Once all items required for the addendum are completed, the final PEA Workplan will be submitted to DTSC for review.

Completed Area Name: PROJECT WIDE
Completed Sub Area Name: Not reported
Completed Document Type: Preliminary Endangerment Assessment Workplan
Completed Date: 07/27/2007
Comments: Workplan Addendum approved. Field work start date to be scheduled.

Completed Area Name: PROJECT WIDE
Completed Sub Area Name: Not reported
Completed Document Type: Preliminary Endangerment Assessment Report
Completed Date: 02/10/2009
Comments: PEA Report approved with further action (removal) required. Next project phase will include a Remedial Action Workplan.

Completed Area Name: PROJECT WIDE
Completed Sub Area Name: Not reported
Completed Document Type: Removal Action Workplan
Completed Date: 09/26/2012
Comments: RAW approved. Fieldwork will be scheduled to start Fall 2012.

Completed Area Name: PROJECT WIDE
Completed Sub Area Name: Not reported
Completed Document Type: Correspondence
Completed Date: 12/24/2008
Comments: Annual Cost Estimate and Schedule for calendar year 2009

Completed Area Name: PROJECT WIDE
Completed Sub Area Name: Not reported
Completed Document Type: Voluntary Cleanup Agreement
Completed Date: 11/21/2006
Comments: Not reported

Completed Area Name: PROJECT WIDE
Completed Sub Area Name: Not reported
Completed Document Type: Correspondence
Completed Date: 11/14/2007
Comments: Letter for 2008 Annual Cost Estimate sent to Project Proponent.

Completed Area Name: PROJECT WIDE
Completed Sub Area Name: Not reported
Completed Document Type: Amendment - Order/Agreement
Completed Date: 05/20/2010
Comments: Document finalized

Completed Area Name: PROJECT WIDE
Completed Sub Area Name: Not reported
Completed Document Type: CEQA - Notice of Exemption
Completed Date: 08/22/2012
Comments: CEQA document approved by DTSC

Completed Area Name: PROJECT WIDE

Map ID	Site	Database(s)	EPA ID Number

LAMONK PROPERTY (Continued) **S108195972**

Completed Sub Area Name: Not reported
Completed Document Type: Annual Oversight Cost Estimate
Completed Date: 10/25/2012
Comments: 2013 Annual Cost Estimate letter sent to RP

Completed Area Name: PROJECT WIDE
Completed Sub Area Name: Not reported
Completed Document Type: Community Profile
Completed Date: 08/20/2012
Comments: Community Profile completed

Completed Area Name: PROJECT WIDE
Completed Sub Area Name: Not reported
Completed Document Type: Fact Sheets
Completed Date: 08/21/2012
Comments: Fact Sheet completed.

Completed Area Name: PROJECT WIDE
Completed Sub Area Name: Not reported
Completed Document Type: Public Notice
Completed Date: 08/20/2012
Comments: Public Notice sent to Newspaper

Future Area Name: PROJECT WIDE
Future Sub Area Name: Not reported
Future Document Type: Certification
Future Due Date: 2014
Schedule Area Name: PROJECT WIDE
Schedule Sub Area Name: Not reported
Schedule Document Type: Operations and Maintenance Plan
Schedule Due Date: 06/30/2014
Schedule Revised Date: Not reported
Schedule Area Name: PROJECT WIDE
Schedule Sub Area Name: Not reported
Schedule Document Type: Land Use Restriction
Schedule Due Date: 04/15/2014
Schedule Revised Date: Not reported
Schedule Area Name: PROJECT WIDE
Schedule Sub Area Name: Not reported
Schedule Document Type: Remedial Action Completion Report
Schedule Due Date: 12/25/2013
Schedule Revised Date: Not reported

---

605 **DEWEY PEST CONTROL** **San Bern. Co. Permit** **S106910800**
154 S MISSION ST **N/A**
COLTON, CA 92324

San Bern. Co. Permit:
Region: SAN BERNARDINO
Facility ID: FA0002712
Owner: DEWEY PEST CONTROL
Permit Number: PT0002538
Permit Category: HAZMAT HANDLER 0-10 EMPLOYEES
Facility Status: INACTIVE
Expiration Date: 05/31/2003

Map ID	Site	Database(s)	EPA ID Number
643	**EDISON/COLTON 2 (10TH ST) MGP** **EAST OF 10TH STREET, SOUTH OF L STREET** **COLTON, CA 92324**	**DEED** **VCP** **ENVIROSTOR**	**S101481942** **N/A**

DEED:

Area:	PROJECT WIDE
Sub Area:	Not reported
Site Type:	VOLUNTARY CLEANUP
Status:	CERTIFIED / OPERATION & MAINTENANCE
Deed Date(s):	05/02/2005

VCP:

Facility ID:	36490108
Site Type:	Voluntary Cleanup
Site Type Detail:	Voluntary Cleanup
Site Mgmt. Req.:	FOUN, COV
Acres:	2.5
National Priorities List:	NO
Cleanup Oversight Agencies:	SMBRP
Lead Agency:	SMBRP
Lead Agency Description:	DTSC - Site Cleanup Program
Project Manager:	Lori Parnass
Supervisor:	Juli Propes
Division Branch:	Cleanup Chatsworth
Site Code:	400296
Assembly:	47
Senate:	20
Special Programs Code:	Voluntary Cleanup Program
Status:	Certified / Operation & Maintenance
Status Date:	06/16/2005
Restricted Use:	YES
Funding:	Responsible Party
Lat/Long:	34.0625 / -117.3208
APN:	163-041-0318
Past Use:	MANUFACTURED GAS PLANT
Potential COC:	10009, 30019
Confirmed COC:	30019
Potential Description:	SOIL
Alias Name:	EDISON/COLTON
Alias Type:	Alternate Name
Alias Name:	TOWN GAS PLANT COLTON NUMBER 2
Alias Type:	Alternate Name
Alias Name:	163-041-0318
Alias Type:	APN
Alias Name:	110033618798
Alias Type:	EPA (FRS #)
Alias Name:	400296
Alias Type:	Project Code (Site Code)
Alias Name:	36490108
Alias Type:	Envirostor ID Number

Completed Info:

Completed Area Name:	PROJECT WIDE
Completed Sub Area Name:	Not reported
Completed Document Type:	Land Use Restriction - Site Inspection/Visit
Completed Date:	06/28/2011
Comments:	in compliance
Completed Area Name:	PROJECT WIDE

Map ID	Site	Database(s)	EPA ID Number

EDISON/COLTON 2 (10TH ST) MGP (Continued) **S101481942**

Completed Sub Area Name: Not reported
Completed Document Type: Voluntary Cleanup Agreement
Completed Date: 07/10/2001
Comments: A Voluntary Cleanup Agreement was signed for RAW.

Completed Area Name: PROJECT WIDE
Completed Sub Area Name: Not reported
Completed Document Type: CEQA - Notice of Exemption
Completed Date: 10/19/1999
Comments: Not reported

Completed Area Name: PROJECT WIDE
Completed Sub Area Name: Not reported
Completed Document Type: Voluntary Cleanup Agreement
Completed Date: 08/04/1998
Comments: Edison and DTSC entered into a second Voluntary Cleanup Agreement for the site - conduct a supplement to the Preliminary Endangerment Assessment, to determine whether further action is required.

Completed Area Name: PROJECT WIDE
Completed Sub Area Name: Not reported
Completed Document Type: Voluntary Cleanup Agreement
Completed Date: 05/10/1994
Comments: Not reported

Completed Area Name: PROJECT WIDE
Completed Sub Area Name: Not reported
Completed Document Type: Voluntary Cleanup Agreement
Completed Date: 12/21/1998
Comments: Transition to Chapter 6.5 - Amendment to the existing Voluntary Cleanup Agreement No. HSA 98/99-001, signed by the RP.

Completed Area Name: PROJECT WIDE
Completed Sub Area Name: Not reported
Completed Document Type: Certification
Completed Date: 06/16/2005
Comments: A Remedial Action Certification was finalized on June 6,2005 for the new MGP Site at 160 South Tenth Street in the City of Colton. Approximately 2000 tons of polycyclic aromatic hydrocarbon and lead contaminated soil was removed from the property. The clean up goal for lead in soil was 97.1 mg/kg. The cleanup goal was met. The cleanup goal for PAHs was established as B (a) P equivalent of upper confidence level of 0.9 mg/kg. The cleanup goal for PAHs was not met at four inaccessible areas. A deed restriction is in place for the specified inaccessible areas.

Completed Area Name: PROJECT WIDE
Completed Sub Area Name: Not reported
Completed Document Type: Land Use Restriction
Completed Date: 05/02/2005
Comments: A deed restriction was filed on May 2, 2005 for four inaccessible parcels located on the former MGP site at 160 South Tenth Street in the City of Colton. An Operation and Maintenance agreement requires the owners, the City of Colton to conduct annual investigations of the parcels and submit a report of findings to DTSC.

Completed Area Name: PROJECT WIDE

Map ID	Site	Database(s)	EPA ID Number

EDISON/COLTON 2 (10TH ST) MGP (Continued) **S101481942**

Completed Sub Area Name: Not reported
Completed Document Type: Removal Action Completion Report
Completed Date: 08/28/2002
Comments: DTSC approved "Soil Remediation Report" dated August 7, 2002. DTSC conducted oversight for site characterization and removal activity for this two acre property. Approximately 2000 tons of PAH-impacted soil was removed.

Completed Area Name: PROJECT WIDE
Completed Sub Area Name: Not reported
Completed Document Type: Removal Action Workplan
Completed Date: 10/19/1999
Comments: Removal Action Workplan is approved. PAH contaminated soil will be removed to background study number, 0.9 mg/kg.

Completed Area Name: PROJECT WIDE
Completed Sub Area Name: Not reported
Completed Document Type: Preliminary Endangerment Assessment Report
Completed Date: 02/26/1999
Comments: The Final Supplemental PEA report, prepared by Fluor Daniel, was approved on February 26, 1999. DTSC concluded that elevated levels of polycyclic hydrocarbons and lead exist in the soil at the subject site and require further action. Removal action workplan is required.
Not reported

Completed Area Name: PROJECT WIDE
Completed Sub Area Name: Not reported
Completed Document Type: Preliminary Endangerment Assessment Report
Completed Date: 01/27/1995
Comments: PEA complete. Further investigation required.

Completed Area Name: PROJECT WIDE
Completed Sub Area Name: Not reported
Completed Document Type: Site Screening
Completed Date: 06/06/1991
Comments: No information available for Southern CA Edison site. Recommend future follow-up.

Completed Area Name: PROJECT WIDE
Completed Sub Area Name: Not reported
Completed Document Type: Operation & Maintenance Order/Agreement
Completed Date: 06/16/2005
Comments: Not reported

Completed Area Name: PROJECT WIDE
Completed Sub Area Name: Not reported
Completed Document Type: Land Use Restriction - Site Inspection/Visit
Completed Date: 04/26/2008
Comments: site in compliance with LUC

Completed Area Name: PROJECT WIDE
Completed Sub Area Name: Not reported
Completed Document Type: Land Use Restriction - Site Inspection/Visit
Completed Date: 08/25/2012
Comments: Not reported

Future Area Name: PROJECT WIDE

Map ID	Site	Database(s)	EPA ID Number

EDISON/COLTON 2 (10TH ST) MGP (Continued) **S101481942**

Future Sub Area Name: Not reported
Future Document Type: 5 Year Review Reports
Future Due Date: 2014
Schedule Area Name: Not reported
Schedule Sub Area Name: Not reported
Schedule Document Type: Not reported
Schedule Due Date: Not reported
Schedule Revised Date: Not reported

ENVIROSTOR:
Site Type: Voluntary Cleanup
Site Type Detailed: Voluntary Cleanup
Acres: 2.5
NPL: NO
Regulatory Agencies: SMBRP
Lead Agency: SMBRP
Program Manager: Lori Parnass
Supervisor: Juli Propes
Division Branch: Cleanup Chatsworth
Facility ID: 36490108
Site Code: 400296
Assembly: 47
Senate: 20
Special Program: Voluntary Cleanup Program
Status: Certified / Operation & Maintenance
Status Date: 06/16/2005
Restricted Use: YES
Site Mgmt. Req.: FOUN, COV
Funding: Responsible Party
Latitude: 34.0625
Longitude: -117.3208
APN: 163-041-0318
Past Use: MANUFACTURED GAS PLANT
Potential COC: * HYDROCARBON SOLVENTS, Polynuclear aromatic hydrocarbons (PAHs
Confirmed COC: * HYDROCARBON SOLVENTS, Polynuclear aromatic hydrocarbons (PAHs, Polynuclear aromatic hydrocarbons (PAHs
Potential Description: SOIL
Alias Name: EDISON/COLTON
Alias Type: Alternate Name
Alias Name: TOWN GAS PLANT COLTON NUMBER 2
Alias Type: Alternate Name
Alias Name: 163-041-0318
Alias Type: APN
Alias Name: 110033618798
Alias Type: EPA (FRS #)
Alias Name: 400296
Alias Type: Project Code (Site Code)
Alias Name: 36490108
Alias Type: Envirostor ID Number

Completed Info:
Completed Area Name: PROJECT WIDE
Completed Sub Area Name: Not reported
Completed Document Type: Land Use Restriction - Site Inspection/Visit
Completed Date: 06/28/2011
Comments: in compliance

Map ID	Site	Database(s)	EPA ID Number

EDISON/COLTON 2 (10TH ST) MGP (Continued) **S101481942**

Completed Area Name: PROJECT WIDE
Completed Sub Area Name: Not reported
Completed Document Type: Voluntary Cleanup Agreement
Completed Date: 07/10/2001
Comments: A Voluntary Cleanup Agreement was signed for RAW.

Completed Area Name: PROJECT WIDE
Completed Sub Area Name: Not reported
Completed Document Type: CEQA - Notice of Exemption
Completed Date: 10/19/1999
Comments: Not reported

Completed Area Name: PROJECT WIDE
Completed Sub Area Name: Not reported
Completed Document Type: Voluntary Cleanup Agreement
Completed Date: 08/04/1998
Comments: Edison and DTSC entered into a second Voluntary Cleanup Agreement for the site - conduct a supplement to the Preliminary Endangerment Assessment, to determine whether further action is required.

Completed Area Name: PROJECT WIDE
Completed Sub Area Name: Not reported
Completed Document Type: Voluntary Cleanup Agreement
Completed Date: 05/10/1994
Comments: Not reported

Completed Area Name: PROJECT WIDE
Completed Sub Area Name: Not reported
Completed Document Type: Voluntary Cleanup Agreement
Completed Date: 12/21/1998
Comments: Transition to Chapter 6.5 - Amendment to the existing Voluntary Cleanup Agreement No. HSA 98/99-001, signed by the RP.

Completed Area Name: PROJECT WIDE
Completed Sub Area Name: Not reported
Completed Document Type: Certification
Completed Date: 06/16/2005
Comments: A Remedial Action Certification was finalized on June 6,2005 for the new MGP Site at 160 South Tenth Street in the City of Colton. Approximately 2000 tons of polycyclic aromatic hydrocarbon and lead contaminated soil was removed from the property. The clean up goal for lead in soil was 97.1 mg/kg. The cleanup goal was met. The cleanup goal for PAHs was established as B (a) P equivalent of upper confidence level of 0.9 mg/kg. The cleanup goal for PAHs was not met at four inaccessible areas. A deed restriction is in place for the specified inaccessible areas.

Completed Area Name: PROJECT WIDE
Completed Sub Area Name: Not reported
Completed Document Type: Land Use Restriction
Completed Date: 05/02/2005
Comments: A deed restriction was filed on May 2, 2005 for four inaccessible parcels located on the former MGP site at 160 South Tenth Street in the City of Colton. An Operation and Maintenance agreement requires the owners, the City of Colton to conduct annual investigations of the parcels and submit a report of findings to DTSC.

Map ID	Site	Database(s)	EPA ID Number

EDISON/COLTON 2 (10TH ST) MGP (Continued) **S101481942**

Completed Area Name:	PROJECT WIDE
Completed Sub Area Name:	Not reported
Completed Document Type:	Removal Action Completion Report
Completed Date:	08/28/2002
Comments:	DTSC approved "Soil Remediation Report" dated August 7, 2002. DTSC conducted oversight for site characterization and removal activity for this two acre property. Approximately 2000 tons of PAH-impacted soil was removed.

Completed Area Name:	PROJECT WIDE
Completed Sub Area Name:	Not reported
Completed Document Type:	Removal Action Workplan
Completed Date:	10/19/1999
Comments:	Removal Action Workplan is approved. PAH contaminated soil will be removed to background study number, 0.9 mg/kg.

Completed Area Name:	PROJECT WIDE
Completed Sub Area Name:	Not reported
Completed Document Type:	Preliminary Endangerment Assessment Report
Completed Date:	02/26/1999
Comments:	The Final Supplemental PEA report, prepared by Fluor Daniel, was approved on February 26, 1999. DTSC concluded that elevated levels of polycyclic hydrocarbons and lead exist in the soil at the subject site and require further action. Removal action workplan is required. Not reported

Completed Area Name:	PROJECT WIDE
Completed Sub Area Name:	Not reported
Completed Document Type:	Preliminary Endangerment Assessment Report
Completed Date:	01/27/1995
Comments:	PEA complete. Further investigation required.

Completed Area Name:	PROJECT WIDE
Completed Sub Area Name:	Not reported
Completed Document Type:	Site Screening
Completed Date:	06/06/1991
Comments:	No information available for Southern CA Edison site. Recommend future follow-up.

Completed Area Name:	PROJECT WIDE
Completed Sub Area Name:	Not reported
Completed Document Type:	Operation & Maintenance Order/Agreement
Completed Date:	06/16/2005
Comments:	Not reported

Completed Area Name:	PROJECT WIDE
Completed Sub Area Name:	Not reported
Completed Document Type:	Land Use Restriction - Site Inspection/Visit
Completed Date:	04/26/2008
Comments:	site in compliance with LUC

Completed Area Name:	PROJECT WIDE
Completed Sub Area Name:	Not reported
Completed Document Type:	Land Use Restriction - Site Inspection/Visit
Completed Date:	08/25/2012
Comments:	Not reported

Map ID	Site	Database(s)	EPA ID Number

EDISON/COLTON 2 (10TH ST) MGP (Continued) **S101481942**

Future Area Name: PROJECT WIDE
Future Sub Area Name: Not reported
Future Document Type: 5 Year Review Reports
Future Due Date: 2014
Schedule Area Name: Not reported
Schedule Sub Area Name: Not reported
Schedule Document Type: Not reported
Schedule Due Date: Not reported
Schedule Revised Date: Not reported

---

649 **REPUBLIC SERVICES-COLTON** **San Bern. Co. Permit** **S110656314**
2059 E STEEL RD **N/A**
COLTON, CA 92324

San Bern. Co. Permit:
Region: SAN BERNARDINO
Facility ID: FA0007680
Owner: REPUBLIC WASTE SERVICES OF SO CAL LLC
Permit Number: PT0013215
Permit Category: HAZMAT HANDLER 51-100 EMPLOYEES (W/GEN PRMT)
Facility Status: ACTIVE
Expiration Date: 03/31/2014

Region: SAN BERNARDINO
Facility ID: FA0007680
Owner: REPUBLIC WASTE SERVICES OF SO CAL LLC
Permit Number: PT0013216
Permit Category: HAZARDOUS WASTE GENERATOR - 51-100 EMPLOYEES
Facility Status: ACTIVE
Expiration Date: 03/31/2014

Region: SAN BERNARDINO
Facility ID: FA0007680
Owner: REPUBLIC WASTE SERVICES OF SO CAL LLC
Permit Number: PT0023687
Permit Category: UW HANDLER W/ ANOTHER HAZ WASTE GENERATOR FEE
Facility Status: ACTIVE
Expiration Date: 03/31/2014

Region: SAN BERNARDINO
Facility ID: FA0007680
Owner: REPUBLIC WASTE SERVICES OF SO CAL LLC
Permit Number: PT0023688
Permit Category: APSA 1,320-10,000 GAL FAC CAPACITY
Facility Status: ACTIVE
Expiration Date: 03/31/2014

Map ID	Site	Database(s)	EPA ID Number
649	**RIVERSIDE AUTOBODY** **2059 STEEL RD** **COLTON, CA 92324**	**HAZNET**	**S113099625** **N/A**

HAZNET:

Year:	2000
Gepaid:	CAL000190040
Contact:	DUSTY MCMILLAN/PARTNER
Telephone:	9098248117
Mailing Name:	Not reported
Mailing Address:	2059 STEEL RD
Mailing City,St,Zip:	COLTON, CA 923240000
Gen County:	Not reported
TSD EPA ID:	CAD008252405
TSD County:	Not reported
Waste Category:	Unspecified solvent mixture
Disposal Method:	Recycler
Tons:	0.2
Facility County:	San Bernardino

Year:	1999
Gepaid:	CAL000190040
Contact:	DUSTY MCMILLAN/MANUEL MARTINEZ
Telephone:	9094221481
Mailing Name:	Not reported
Mailing Address:	2059 STEEL RD
Mailing City,St,Zip:	COLTON, CA 923240000
Gen County:	Not reported
TSD EPA ID:	CAD008252405
TSD County:	Not reported
Waste Category:	Unspecified solvent mixture
Disposal Method:	Recycler
Tons:	.1668
Facility County:	San Bernardino

Map ID	Site	Database(s)	EPA ID Number
649	**INLAND REGIONAL MRF & TS** **2059 E STEEL RD** **COLTON, CA 92324**	**HAZNET**	**S113160330** **N/A**

HAZNET:

Year:	2012
Gepaid:	CAL000357918
Contact:	STERENBERG PETER
Telephone:	9512182172
Mailing Name:	Not reported
Mailing Address:	2059 E STEEL RD
Mailing City,St,Zip:	COLTON, CA 923244008
Gen County:	San Bernardino
TSD EPA ID:	NVT330010000
TSD County:	99
Waste Category:	Not reported
Disposal Method:	Landfill Or Surface Impoundment That Will Be Closed As Landfill(To Include On-Site Treatment And/Or Stabilization)
Tons:	1.225
Facility County:	San Bernardino

Year:	2012
Gepaid:	CAL000357918
Contact:	STERENBERG PETER
Telephone:	9512182172

Map ID	Site	Database(s)	EPA ID Number

INLAND REGIONAL MRF & TS (Continued) **S113160330**

Mailing Name: Not reported
Mailing Address: 2059 E STEEL RD
Mailing City,St,Zip: COLTON, CA 923244008
Gen County: San Bernardino
TSD EPA ID: TXD077603371
TSD County: 99
Waste Category: Not reported
Disposal Method: Fuel Blending Prior To Energy Recovery At Another Site
Tons: 0.075
Facility County: San Bernardino

Year: 2012
Gepaid: CAL000357918
Contact: STERENBERG PETER
Telephone: 9512182172
Mailing Name: Not reported
Mailing Address: 2059 E STEEL RD
Mailing City,St,Zip: COLTON, CA 923244008
Gen County: San Bernardino
TSD EPA ID: CAD044429835
TSD County: Los Angeles
Waste Category: Not reported
Disposal Method: Storage, Bulking, And/Or Transfer Off Site--No Treatment/Reovery (H010-H129) Or (H131-H135)
Tons: 0.02085
Facility County: San Bernardino

Year: 2012
Gepaid: CAL000357918
Contact: STERENBERG PETER
Telephone: 9512182172
Mailing Name: Not reported
Mailing Address: 2059 E STEEL RD
Mailing City,St,Zip: COLTON, CA 923244008
Gen County: San Bernardino
TSD EPA ID: NVT330010000
TSD County: 99
Waste Category: Not reported
Disposal Method: Landfill Or Surface Impoundment That Will Be Closed As Landfill(To Include On-Site Treatment And/Or Stabilization)
Tons: 0.2
Facility County: San Bernardino

Year: 2012
Gepaid: CAL000357918
Contact: STERENBERG PETER
Telephone: 9512182172
Mailing Name: Not reported
Mailing Address: 2059 E STEEL RD
Mailing City,St,Zip: COLTON, CA 923244008
Gen County: San Bernardino
TSD EPA ID: TXD077603371
TSD County: 99
Waste Category: Not reported
Disposal Method: Storage, Bulking, And/Or Transfer Off Site--No Treatment/Reovery (H010-H129) Or (H131-H135)
Tons: 0.01

Map ID	Site	Database(s)	EPA ID Number

INLAND REGIONAL MRF & TS (Continued) **S113160330**

Facility County: San Bernardino

Click this hyperlink while viewing on your computer to access
7 additional CA_HAZNET: record(s) in the EDR Site Report.

---

649 **REPUBLIC WASTE SERVICES OF SO CAL, LLC.** **HAZNET** **S113120176**
2059 STEEL RD **N/A**
COLTON, CA 92324

HAZNET:

Year:	2011
Gepaid:	CAL000254021
Contact:	TOM GARDNER AREA ENVIR. MGR
Telephone:	6192123391
Mailing Name:	Not reported
Mailing Address:	1131 N BLUE GUM ST
Mailing City,St,Zip:	ANAHEIM, CA 928060000
Gen County:	Not reported
TSD EPA ID:	TXD077603371
TSD County:	Not reported
Waste Category:	Unspecified organic liquid mixture
Disposal Method:	Storage, Bulking, And/Or Transfer Off Site--No Treatment/Reovery (H010-H129) Or (H131-H135)
Tons:	0.0125
Facility County:	San Bernardino

Year:	2011
Gepaid:	CAL000254021
Contact:	TOM GARDNER AREA ENVIR. MGR
Telephone:	6192123391
Mailing Name:	Not reported
Mailing Address:	1131 N BLUE GUM ST
Mailing City,St,Zip:	ANAHEIM, CA 928060000
Gen County:	Not reported
TSD EPA ID:	TXD077603371
TSD County:	Not reported
Waste Category:	Unspecified organic liquid mixture
Disposal Method:	Storage, Bulking, And/Or Transfer Off Site--No Treatment/Reovery (H010-H129) Or (H131-H135)
Tons:	0.0125
Facility County:	San Bernardino

Year:	2011
Gepaid:	CAL000254021
Contact:	TOM GARDNER AREA ENVIR. MGR
Telephone:	6192123391
Mailing Name:	Not reported
Mailing Address:	1131 N BLUE GUM ST
Mailing City,St,Zip:	ANAHEIM, CA 928060000
Gen County:	Not reported
TSD EPA ID:	NVT330010000
TSD County:	Not reported
Waste Category:	Liquids with pH <= 2
Disposal Method:	Landfill Or Surface Impoundment That Will Be Closed As Landfill(To Include On-Site Treatment And/Or Stabilization)
Tons:	0.05
Facility County:	San Bernardino

Map ID	Site	Database(s)	EPA ID Number

REPUBLIC WASTE SERVICES OF SO CAL, LLC. (Continued) **S113120176**

Year:	2011
Gepaid:	CAL000254021
Contact:	TOM GARDNER AREA ENVIR. MGR
Telephone:	6192123391
Mailing Name:	Not reported
Mailing Address:	1131 N BLUE GUM ST
Mailing City,St,Zip:	ANAHEIM, CA 928060000
Gen County:	Not reported
TSD EPA ID:	NVT330010000
TSD County:	Not reported
Waste Category:	Liquids with pH <= 2
Disposal Method:	Landfill Or Surface Impoundment That Will Be Closed As Landfill(To Include On-Site Treatment And/Or Stabilization)
Tons:	0.05
Facility County:	San Bernardino

Year:	2011
Gepaid:	CAL000254021
Contact:	TOM GARDNER AREA ENVIR. MGR
Telephone:	6192123391
Mailing Name:	Not reported
Mailing Address:	1131 N BLUE GUM ST
Mailing City,St,Zip:	ANAHEIM, CA 928060000
Gen County:	Not reported
TSD EPA ID:	NVT330010000
TSD County:	Not reported
Waste Category:	Latex waste
Disposal Method:	Other Recovery Of Reclamation For Reuse Including Acid Regeneration, Organics Recovery Ect
Tons:	0.425
Facility County:	San Bernardino

Click this hyperlink while viewing on your computer to access
37 additional CA_HAZNET: record(s) in the EDR Site Report.

---

649 **DD TRUCKING** **HAZNET** **S113794502**
2059 E STEEL RD **N/A**
COLTON, CA 92324

HAZNET:

Year:	2012
Gepaid:	CAC002713454
Contact:	DANIEL
Telephone:	9513771031
Mailing Name:	Not reported
Mailing Address:	10726 ALDER AVE
Mailing City,St,Zip:	BLOOMINGTON, CA 92316
Gen County:	San Bernardino
TSD EPA ID:	NVT330010000
TSD County:	99
Waste Category:	Not reported
Disposal Method:	Landfill Or Surface Impoundment That Will Be Closed As Landfill(To Include On-Site Treatment And/Or Stabilization)
Tons:	0.1
Facility County:	San Bernardino

Map ID	Site	Database(s)	EPA ID Number
649	**INLAND REGIONAL MRF & TS** **2059 EAST STEEL ROAD** **COLTON, CA**	**SWF/LF**	**S104654460** **N/A**

SWF/LF (SWIS):

Region:	STATE
Facility ID:	36-AA-0412
Lat/Long:	34.0620800 / -117.29364
Owner Name:	Republic Waste Services of So. CA, LLC
Owner Telephone:	7142383300
Owner Address:	Robin Murbac, General Manager
Owner Address2:	1131 North Blue Gum Street
Owner City,St,Zip:	Anaheim, CA 92806
Operational Status:	Active
Operator:	Republic Waste Services of So. CA, LLC
Operator Phone:	7142383300
Operator Address:	Robin Murbac, General Manager
Operator Address2:	1131 North Blue Gum Street
Operator City,St,Zip:	Anaheim, CA 92806
Permit Date:	02/27/2004
Permit Status:	Permitted
Permitted Acreage:	6.1
Activity:	Large Volume Transfer/Proc Facility
Regulation Status:	Permitted
Landuse Name:	Industrial
GIS Source:	Map
Category:	Transfer/Processing
Unit Number:	01
Inspection Frequency:	Monthly
Accepted Waste:	Construction/demolition,Green Materials,Industrial,Mixed municipal,Wood waste
Closure Date:	Not reported
Closure Type:	Not reported
Disposal Acreage:	Not reported
SWIS Num:	36-AA-0412
Waste Discharge Requirement Num:	Not reported
Program Type:	Not reported
Permitted Throughput with Units:	1950
Actual Throughput with Units:	Tons/day
Permitted Capacity with Units:	24667
Remaining Capacity:	Not reported
Remaining Capacity with Units:	Cubic Yards

Map ID	Site	Database(s)	EPA ID Number
649	**H C S CUTLER INC** **2040 STEEL RD** **COLTON, CA 92324**	**HAZNET**	**S112973658** **N/A**

HAZNET:

Year:	2008
Gepaid:	CAC002635736
Contact:	BOB CURRAN
Telephone:	9098255612
Mailing Name:	Not reported
Mailing Address:	2040 STEEL RD
Mailing City,St,Zip:	COLTON, CA 923240000
Gen County:	Not reported
TSD EPA ID:	CAD980884183
TSD County:	Not reported
Waste Category:	Unspecified oil-containing waste
Disposal Method:	Storage, Bulking, And/Or Transfer Off Site--No Treatment/Reovery

Map ID	Site	Database(s)	EPA ID Number

H C S CUTLER INC (Continued) **S112973658**

(H010-H129) Or (H131-H135)
Tons: 0.31275
Facility County: San Bernardino

---

649 **HCS CUTLER INC** **HAZNET** **S112944408**
2040 E STEEL RD **N/A**
COLTON, CA 92324

HAZNET:
Year: 2005
Gepaid: CAC002588598
Contact: TERRY JALBERT
Telephone: 9098255612
Mailing Name: Not reported
Mailing Address: 2040 STEEL RD
Mailing City,St,Zip: COLTON, CA 923240000
Gen County: Not reported
TSD EPA ID: NVT330010000
TSD County: Not reported
Waste Category: Other organic solids
Disposal Method: Disposal, Land Fill
Tons: 0.9
Facility County: San Bernardino

Year: 2005
Gepaid: CAC002588598
Contact: TERRY JALBERT
Telephone: 9098255612
Mailing Name: Not reported
Mailing Address: 2040 STEEL RD
Mailing City,St,Zip: COLTON, CA 923240000
Gen County: Not reported
TSD EPA ID: NVT330010000
TSD County: Not reported
Waste Category: Latex waste
Disposal Method: Disposal, Other
Tons: 9.92
Facility County: San Bernardino

Year: 2005
Gepaid: CAC002588598
Contact: TERRY JALBERT
Telephone: 9098255612
Mailing Name: Not reported
Mailing Address: 2040 STEEL RD
Mailing City,St,Zip: COLTON, CA 923240000
Gen County: Not reported
TSD EPA ID: NVT330010000
TSD County: Not reported
Waste Category: Alkaline solution without metals pH >= 12.5
Disposal Method: Disposal, Other
Tons: 0.68
Facility County: San Bernardino

Year: 2005
Gepaid: CAC002588598
Contact: TERRY JALBERT
Telephone: 9098255612

Map ID	Site	Database(s)	EPA ID Number

HCS CUTLER INC (Continued) **S112944408**

Mailing Name: Not reported
Mailing Address: 2040 STEEL RD
Mailing City,St,Zip: COLTON, CA 923240000
Gen County: Not reported
TSD EPA ID: CAT080013352
TSD County: Not reported
Waste Category: Waste oil and mixed oil
Disposal Method: Recycler
Tons: 5.73
Facility County: San Bernardino

---

649 **CAL STRIPE INC** **San Bern. Co. Permit** **S108208643**
2040 E STEEL RD **N/A**
COLTON, CA 92324

San Bern. Co. Permit:
Region: SAN BERNARDINO
Facility ID: FA0014310
Owner: ZAVALANI, RUDY
Permit Number: PT0025156
Permit Category: HAZMAT HANDLER 26-50 EMPLOYEES
Facility Status: ACTIVE
Expiration Date: 04/30/2014

Region: SAN BERNARDINO
Facility ID: FA0014310
Owner: ZAVALANI, RUDY
Permit Number: PT0025157
Permit Category: SPECIAL GENERATOR
Facility Status: ACTIVE
Expiration Date: 04/30/2014

---

649 **HCS -CUTLER INC** **HAZNET** **S112912664**
2040 STEEL RD **N/A**
COLTON, CA 92324

HAZNET:
Year: 2000
Gepaid: CAC002328041
Contact: PILDARE LEUNG/CONTROLLER
Telephone: 9099870094
Mailing Name: Not reported
Mailing Address: 10411 26TH STREET
Mailing City,St,Zip: RANCHO CUCAMONGA, CA 917300000
Gen County: Not reported
TSD EPA ID: CAD008302903
TSD County: Not reported
Waste Category: Oxygenated solvents (acetone, butanol, ethyl acetate, etc.)
Disposal Method: Recycler
Tons: 0.68
Facility County: San Bernardino

Year: 2000
Gepaid: CAC002328041
Contact: PILDARE LEUNG/CONTROLLER
Telephone: 9099870094

Map ID	Site	Database(s)	EPA ID Number

HCS -CUTLER INC (Continued) **S112912664**

Mailing Name: Not reported
Mailing Address: 10411 26TH STREET
Mailing City,St,Zip: RANCHO CUCAMONGA, CA 917300000
Gen County: Not reported
TSD EPA ID: NVT330010000
TSD County: Not reported
Waste Category: Unspecified oil-containing waste
Disposal Method: Disposal, Land Fill
Tons: 6
Facility County: San Bernardino

Year: 2000
Gepaid: CAC002328041
Contact: PILDARE LEUNG/CONTROLLER
Telephone: 9099870094
Mailing Name: Not reported
Mailing Address: 10411 26TH STREET
Mailing City,St,Zip: RANCHO CUCAMONGA, CA 917300000
Gen County: Not reported
TSD EPA ID: CAD028409019
TSD County: Not reported
Waste Category: Unspecified aqueous solution
Disposal Method: Treatment, Tank
Tons: 0.91
Facility County: San Bernardino

Year: 2000
Gepaid: CAC002328041
Contact: PILDARE LEUNG/CONTROLLER
Telephone: 9099870094
Mailing Name: Not reported
Mailing Address: 10411 26TH STREET
Mailing City,St,Zip: RANCHO CUCAMONGA, CA 917300000
Gen County: Not reported
TSD EPA ID: CAD097030993
TSD County: Not reported
Waste Category: Alkaline solution without metals pH >= 12.5
Disposal Method: Recycler
Tons: 0.45
Facility County: San Bernardino

Year: 2000
Gepaid: CAC002328041
Contact: PILDARE LEUNG/CONTROLLER
Telephone: 9099870094
Mailing Name: Not reported
Mailing Address: 10411 26TH STREET
Mailing City,St,Zip: RANCHO CUCAMONGA, CA 917300000
Gen County: Not reported
TSD EPA ID: CAD982444481
TSD County: Not reported
Waste Category: Unspecified oil-containing waste
Disposal Method: Recycler
Tons: 0.45
Facility County: San Bernardino

Map ID	Site	Database(s)	EPA ID Number

HCS -CUTLER INC (Continued) **S112912664**

Click this hyperlink while viewing on your computer to access additional CA_HAZNET: detail in the EDR Site Report.

---

649 **HCS CUTLER, INC.** **San Bern. Co. Permit** **S104905398**
2040 STEEL RD **N/A**
COLTON, CA 92324

San Bern. Co. Permit:
Region: SAN BERNARDINO
Facility ID: FA0003731
Owner: DAVID HALSTEAD
Permit Number: PT0000055
Permit Category: HAZMAT HANDLER 0-10 EMPLOYEES
Facility Status: INACTIVE
Expiration Date: 12/31/2009

Region: SAN BERNARDINO
Facility ID: FA0003731
Owner: DAVID HALSTEAD
Permit Number: PT0020699
Permit Category: HAZARDOUS WASTE GENERATOR - 0-10 EMPLOYEES
Facility Status: INACTIVE
Expiration Date: 12/31/2009

---

657 **PACIFIC RAIL DISMANTLING FACILITY** **ENVIROSTOR** **S106797658**
785 "M" STREET **N/A**
COLTON, CA 92324

ENVIROSTOR:
Site Type: Evaluation
Site Type Detailed: Evaluation
Acres: Not reported
NPL: NO
Regulatory Agencies: NONE SPECIFIED
Lead Agency: NONE SPECIFIED
Program Manager: Not reported
Supervisor: Referred - Not Assigned
Division Branch: Cleanup Cypress
Facility ID: 36470001
Site Code: Not reported
Assembly: 47
Senate: 20
Special Program: Not reported
Status: Refer: 1248 Local Agency
Status Date: 09/24/2001
Restricted Use: NO
Site Mgmt. Req.: NONE SPECIFIED
Funding: Not Applicable
Latitude: 34.06168
Longitude: -117.3158
APN: NONE SPECIFIED
Past Use: NONE SPECIFIED
Potential COC: NONE SPECIFIED
Confirmed COC: NONE SPECIFIED, NONE SPECIFIED
Potential Description: NONE SPECIFIED
Alias Name: 36470001

Map ID	Site	Database(s)	EPA ID Number

PACIFIC RAIL DISMANTLING FACILITY (Continued) **S106797658**

Alias Type: Envirostor ID Number

Completed Info:
Completed Area Name: Not reported
Completed Sub Area Name: Not reported
Completed Document Type: Not reported
Completed Date: Not reported
Comments: Not reported

Future Area Name: Not reported
Future Sub Area Name: Not reported
Future Document Type: Not reported
Future Due Date: Not reported
Schedule Area Name: Not reported
Schedule Sub Area Name: Not reported
Schedule Document Type: Not reported
Schedule Due Date: Not reported
Schedule Revised Date: Not reported

---

657 **PACIFIC RAIL INDUSTRIES** **AST** **A100345941**
785 E. M ST **N/A**
COLTON, CA 92324

AST:
Owner: SIROONIAN, CHARLES B.
Total Gallons: 3,550
Certified Unified Program Agencies: San Bernardino

---

657 **UPRR PACIFIC RAIL SALE PARCEL COLTON** **RCRA-LQG** **1007200561**
785 M STREET, SALE PARCEL **CAP000091637**
COLTON, CA 92324

RCRA-LQG:
Date form received by agency: 02/27/2002
Facility name: UPRR PACIFIC RAIL SALE PARCEL COLTON
Facility address: 785 M STREET, SALE PARCEL
COLTON, CA 92324
EPA ID: CAP000091637
Mailing address: 1416 DODGE STREET, ROOM 930
OMAHA, NE 68179
Contact: NORMAN D SILER
Contact address: Not reported
Not reported
Contact country: Not reported
Contact telephone: (402) 271-4327
Contact email: NDSILER@UP.COM
EPA Region: 09
Classification: Large Quantity Generator
Description: Handler: generates 1,000 kg or more of hazardous waste during any calendar month; or generates more than 1 kg of acutely hazardous waste during any calendar month; or generates more than 100 kg of any residue or contaminated soil, waste or other debris resulting from the cleanup of a spill, into or on any land or water, of acutely hazardous waste during any calendar month; or generates 1 kg or less of acutely hazardous waste during any calendar month, and accumulates more than 1 kg of acutely hazardous waste at any time; or generates 100 kg or less of any residue or contaminated soil, waste or other debris resulting

Map ID	Site	Database(s)	EPA ID Number

UPRR PACIFIC RAIL SALE PARCEL COLTON (Continued) **1007200561**

from the cleanup of a spill, into or on any land or water, of acutely hazardous waste during any calendar month, and accumulates more than 100 kg of that material at any time

Handler Activities Summary:

U.S. importer of hazardous waste:	No
Mixed waste (haz. and radioactive):	No
Recycler of hazardous waste:	No
Transporter of hazardous waste:	No
Treater, storer or disposer of HW:	No
Underground injection activity:	No
On-site burner exemption:	No
Furnace exemption:	No
Used oil fuel burner:	No
Used oil processor:	No
User oil refiner:	No
Used oil fuel marketer to burner:	No
Used oil Specification marketer:	No
Used oil transfer facility:	No
Used oil transporter:	No

Hazardous Waste Summary:

Waste code:	181
Waste name:	181
Waste code:	D008
Waste name:	LEAD
Violation Status:	No violations found

---

657 **PACIFIC RAIL INDUSTRIES** **RCRA-SQG** **1000905447**
785 E M ST **FINDS** **CA0000683185**
COLTON, CA 92324 **WDS**
San Bern. Co. Permit
HAZNET

RCRA-SQG:

Date form received by agency:	03/17/2009
Facility name:	PACIFIC RAIL INDUSTRIES
Facility address:	785 E M ST COLTON, CA 92324
EPA ID:	CA0000683185
Mailing address:	14150 VINE PL CERRITOS, CA 90703
Contact:	RON COFFMAN
Contact address:	14150 VINE PL CERRITOS, CA 90703
Contact country:	US
Contact telephone:	562-921-9974
Contact email:	Not reported
EPA Region:	09
Classification:	Small Small Quantity Generator
Description:	Handler: generates more than 100 and less than 1000 kg of hazardous waste during any calendar month and accumulates less than 6000 kg of hazardous waste at any time; or generates 100 kg or less of hazardous waste during any calendar month, and accumulates more than 1000 kg of hazardous waste at any time

Map ID	Site	Database(s)	EPA ID Number

PACIFIC RAIL INDUSTRIES (Continued) **1000905447**

Owner/Operator Summary:

Owner/operator name:	PACIFIC RAIL INDUSTRIES
Owner/operator address:	Not reported
	Not reported
Owner/operator country:	Not reported
Owner/operator telephone:	Not reported
Legal status:	Private
Owner/Operator Type:	Operator
Owner/Op start date:	03/21/1991
Owner/Op end date:	Not reported

Owner/operator name:	PACIFIC RAIL INDUSTRIES
Owner/operator address:	14150 VINE PL
	CERRITOS, CA 90703
Owner/operator country:	US
Owner/operator telephone:	Not reported
Legal status:	Private
Owner/Operator Type:	Owner
Owner/Op start date:	03/21/1991
Owner/Op end date:	Not reported

Handler Activities Summary:

U.S. importer of hazardous waste:	No
Mixed waste (haz. and radioactive):	No
Recycler of hazardous waste:	No
Transporter of hazardous waste:	No
Treater, storer or disposer of HW:	No
Underground injection activity:	No
On-site burner exemption:	No
Furnace exemption:	No
Used oil fuel burner:	No
Used oil processor:	No
User oil refiner:	No
Used oil fuel marketer to burner:	No
Used oil Specification marketer:	No
Used oil transfer facility:	No
Used oil transporter:	No

Historical Generators:

Date form received by agency:	09/01/1996
Facility name:	PACIFIC RAIL INDUSTRIES
Classification:	Small Quantity Generator

Date form received by agency:	09/07/1994
Facility name:	PACIFIC RAIL INDUSTRIES
Classification:	Large Quantity Generator

Hazardous Waste Summary:

Waste code:	D006
Waste name:	CADMIUM

Waste code:	D008
Waste name:	LEAD

Violation Status: No violations found

Map ID	Site	Database(s)	EPA ID Number

PACIFIC RAIL INDUSTRIES (Continued) **1000905447**

FINDS:

Registry ID: 110013356670

Environmental Interest/Information System
RCRAInfo is a national information system that supports the Resource Conservation and Recovery Act (RCRA) program through the tracking of events and activities related to facilities that generate, transport, and treat, store, or dispose of hazardous waste. RCRAInfo allows RCRA program staff to track the notification, permit, compliance, and corrective action activities required under RCRA.

CA WDS:

Facility ID:	Santa Ana River 36I012903
Facility Type:	Industrial - Facility that treats and/or disposes of liquid or semisolid wastes from any servicing, producing, manufacturing or processing operation of whatever nature, including mining, gravel washing, geothermal operations, air conditioning, ship building and repairing, oil production, storage and disposal operations, water pumping.
Facility Status:	Active - Any facility with a continuous or seasonal discharge that is under Waste Discharge Requirements.
NPDES Number:	CAS000001 The 1st 2 characters designate the state. The remaining 7 are assigned by the Regional Board
Subregion:	8
Facility Telephone:	Not reported
Facility Contact:	Not reported
Agency Name:	PACIFIC RAIL INDUSTRIES
Agency Address:	Not reported
Agency City,St,Zip:	0
Agency Contact:	Not reported
Agency Telephone:	Not reported
Agency Type:	Private
SIC Code:	0
SIC Code 2:	Not reported
Primary Waste:	Not reported
Primary Waste Type:	Not reported
Secondary Waste:	Not reported
Secondary Waste Type:	Not reported
Design Flow:	0
Baseline Flow:	0
Reclamation:	Not reported
POTW:	Not reported
Treat To Water:	Minor Threat to Water Quality. A violation of a regional board order should cause a relatively minor impairment of beneficial uses compared to a major or minor threat. Not: All nurds without a TTWQ will be considered a minor threat to water quality unless coded at a higher Level. A Zero (0) may be used to code those NURDS that are found to represent no threat to water quality.
Complexity:	Category C - Facilities having no waste treatment systems, such as cooling water dischargers or thosewho must comply through best management practices, facilities with passive waste treatment and disposal systems, such as septic systems with subsurface disposal, or dischargers having waste storage systems with land disposal such as dairy waste ponds.

Map ID	Site	Database(s)	EPA ID Number

PACIFIC RAIL INDUSTRIES (Continued) **1000905447**

San Bern. Co. Permit:

Region: SAN BERNARDINO
Facility ID: FA0005195
Owner: SIROONIAN, CHARLES B.
Permit Number: PT0006338
Permit Category: HAZMAT HANDLER 26-50 EMPLOYEES (W/GEN PRMT)
Facility Status: ACTIVE
Expiration Date: 11/30/2013

Region: SAN BERNARDINO
Facility ID: FA0005195
Owner: SIROONIAN, CHARLES B.
Permit Number: PT0006339
Permit Category: HAZARDOUS WASTE GENERATOR - 26-50 EMPLOYEES
Facility Status: ACTIVE
Expiration Date: 11/30/2013

Region: SAN BERNARDINO
Facility ID: FA0005195
Owner: SIROONIAN, CHARLES B.
Permit Number: PT0015978
Permit Category: APSA 1,320-10,000 GAL FAC CAPACITY
Facility Status: ACTIVE
Expiration Date: 11/30/2013

Region: SAN BERNARDINO
Facility ID: FA0005195
Owner: SIROONIAN, CHARLES B.
Permit Number: PT0018850
Permit Category: APPLIANCE RECYCLER
Facility Status: ACTIVE
Expiration Date: 11/30/2012

Region: SAN BERNARDINO
Facility ID: FA0005195
Owner: SIROONIAN, CHARLES B.
Permit Number: PT0024855
Permit Category: EPCRA FACILITY
Facility Status: ACTIVE
Expiration Date: 11/30/2013

Region: SAN BERNARDINO
Facility ID: FA0005195
Owner: SIROONIAN, CHARLES B.
Permit Number: PT0013050
Permit Category: UST OWNERSHIP/OPERATING PERMIT (PER UST)
Facility Status: INACTIVE
Expiration Date: 11/30/2002

Region: SAN BERNARDINO
Facility ID: FA0005195
Owner: SIROONIAN, CHARLES B.
Permit Number: PT0013051
Permit Category: UST OWNERSHIP/OPERATING PERMIT (PER UST)
Facility Status: INACTIVE
Expiration Date: 11/30/2002

Map ID	Site	Database(s)	EPA ID Number

PACIFIC RAIL INDUSTRIES (Continued) **1000905447**

Region: SAN BERNARDINO
Facility ID: FA0005195
Owner: SIROONIAN, CHARLES B.
Permit Number: PT0013059
Permit Category: UST OWNERSHIP/OPERATING PERMIT (PER UST)
Facility Status: INACTIVE
Expiration Date: 11/30/2003

HAZNET:
Year: 2009
Gepaid: CA0000683185
Contact: INACT PER 96 VQ AD
Telephone: 3109219974
Mailing Name: Not reported
Mailing Address: 13780 E IMPERIAL HWY
Mailing City,St,Zip: SANTA FE SPRINGS, CA 906700000
Gen County: Not reported
TSD EPA ID: NVT330010000
TSD County: Not reported
Waste Category: Other inorganic solid waste
Disposal Method: Landfill Or Surface Impoundment That Will Be Closed As Landfill(To Include On-Site Treatment And/Or Stabilization)
Tons: 0.772
Facility County: San Bernardino

---

663 **JOHN ALLAN ARTHUR** **HAZNET** **S113182032**
345 EAST M STREET **N/A**
COLTON, CA 92324

HAZNET:
Year: 1997
Gepaid: CLU970013375
Contact: CAROLYN ABARIL
Telephone: 9099283876
Mailing Name: Not reported
Mailing Address: PO BOX 806
Mailing City,St,Zip: SACRAMENTO, CA 958120806
Gen County: Not reported
TSD EPA ID: CAD008302903
TSD County: Not reported
Waste Category: Off-specification, aged or surplus organics
Disposal Method: Recycler
Tons: .0100
Facility County: San Bernardino

Year: 1997
Gepaid: CLU970013375
Contact: CAROLYN ABARIL
Telephone: 9099283876
Mailing Name: Not reported
Mailing Address: PO BOX 806
Mailing City,St,Zip: SACRAMENTO, CA 958120806
Gen County: Not reported
TSD EPA ID: CAD008302903
TSD County: Not reported
Waste Category: Other organic solids
Disposal Method: Transfer Station

Map ID	Site	Database(s)	EPA ID Number

JOHN ALLAN ARTHUR (Continued) **S113182032**

Tons: .0300
Facility County: San Bernardino

Year: 1997
Gepaid: CLU970013375
Contact: CAROLYN ABARIL
Telephone: 9099283876
Mailing Name: Not reported
Mailing Address: PO BOX 806
Mailing City,St,Zip: SACRAMENTO, CA 958120806
Gen County: Not reported
TSD EPA ID: CAD008302903
TSD County: Not reported
Waste Category: Liquids with pH <= 2
Disposal Method: Transfer Station
Tons: .0200
Facility County: San Bernardino

Year: 1997
Gepaid: CLU970013375
Contact: CAROLYN ABARIL
Telephone: 9099283876
Mailing Name: Not reported
Mailing Address: PO BOX 806
Mailing City,St,Zip: SACRAMENTO, CA 958120806
Gen County: Not reported
TSD EPA ID: CAD008302903
TSD County: Not reported
Waste Category: Off-specification, aged or surplus organics
Disposal Method: Transfer Station
Tons: .0050
Facility County: San Bernardino

---

680 **CON AGRA FOODS** **RCRA-LQG** **1012175667**
2020 STEEL ROAD **CAL000230241**
COLTON, CA 92324

RCRA-LQG:
Date form received by agency: 07/21/2008
Facility name: CON AGRA FOODS
Facility address: 2020 STEEL ROAD
COLTON, CA 92324
EPA ID: CAL000230241
Contact: JOHN C PLUMMER
Contact address: Not reported
Not reported
Contact country: Not reported
Contact telephone: (909) 825-7630
Telephone ext.: 112
Contact email: JOHN.PLUMMER@CONAGRAFOODS.COM
EPA Region: 09
Classification: Large Quantity Generator
Description: Handler: generates 1,000 kg or more of hazardous waste during any calendar month; or generates more than 1 kg of acutely hazardous waste during any calendar month; or generates more than 100 kg of any residue or contaminated soil, waste or other debris resulting from the cleanup of a spill, into or on any land or water, of acutely hazardous waste during any calendar month; or generates 1 kg or less of acutely

Map ID	Site	Database(s)	EPA ID Number

CON AGRA FOODS (Continued) **1012175667**

hazardous waste during any calendar month, and accumulates more than 1 kg of acutely hazardous waste at any time; or generates 100 kg or less of any residue or contaminated soil, waste or other debris resulting from the cleanup of a spill, into or on any land or water, of acutely hazardous waste during any calendar month, and accumulates more than 100 kg of that material at any time

Owner/Operator Summary:

Owner/operator name:	CON AGRA FOODS
Owner/operator address:	Not reported
	Not reported
Owner/operator country:	US
Owner/operator telephone:	Not reported
Legal status:	Private
Owner/Operator Type:	Operator
Owner/Op start date:	03/29/1999
Owner/Op end date:	Not reported

Owner/operator name:	CON AGRA FOODS
Owner/operator address:	2020 STEEL ROAD
	COLTON, CA 92324
Owner/operator country:	US
Owner/operator telephone:	Not reported
Legal status:	Private
Owner/Operator Type:	Owner
Owner/Op start date:	03/29/1999
Owner/Op end date:	Not reported

Handler Activities Summary:

U.S. importer of hazardous waste:	No
Mixed waste (haz. and radioactive):	No
Recycler of hazardous waste:	No
Transporter of hazardous waste:	No
Treater, storer or disposer of HW:	No
Underground injection activity:	No
On-site burner exemption:	No
Furnace exemption:	No
Used oil fuel burner:	No
Used oil processor:	No
User oil refiner:	No
Used oil fuel marketer to burner:	No
Used oil Specification marketer:	No
Used oil transfer facility:	No
Used oil transporter:	No

Hazardous Waste Summary:

Waste code:	D002
Waste name:	A WASTE WHICH HAS A PH OF LESS THAN 2 OR GREATER THAN 12.5 IS CONSIDERED TO BE A CORROSIVE HAZARDOUS WASTE. SODIUM HYDROXIDE, A CAUSTIC SOLUTION WITH A HIGH PH, IS OFTEN USED BY INDUSTRIES TO CLEAN OR DEGREASE PARTS. HYDROCHLORIC ACID, A SOLUTION WITH A LOW PH, IS USED BY MANY INDUSTRIES TO CLEAN METAL PARTS PRIOR TO PAINTING. WHEN THESE CAUSTIC OR ACID SOLUTIONS BECOME CONTAMINATED AND MUST BE DISPOSED, THE WASTE WOULD BE A CORROSIVE HAZARDOUS WASTE.
Violation Status:	No violations found

Map ID	Site	Database(s)	EPA ID Number
680	**CONAGRA FLOUR MILLING COMPANY** **2020 STEEL ROAD** **COLTON, CA 92324**	**RMP**	**1011820608** **N/A**

Risk Management Plan (RMP) Facility Details:

Facility ID:	9081
LEPC city:	Region VI LEPC
Facility decimal latitude:	34.05
Facility decimal longitude:	-117.283333
Is facility in county box:	T
LatLong method:	UN
LatLong description:	CE
Home page web address:	Not reported
Facility telephone:	Not reported
Facility email:	Not reported
Facility DUNS #:	0
Parent's name:	ConAgra, Inc.
Partner's name:	Not reported
Parent's DUNS #:	7258908
Partner's DUNS #:	0
Operator's name:	ConAgra Flour Milling Company
Operator's telephone:	9098257630
Operator's address:	2020 Steel Road
Operators City,St,Zip:	Colton, CA 92324
RMP implementation contact:	Robert Gusman
RMP contact title:	Plant Manager
Emergency contact:	Robert Gusman
Emergency contact title:	Plant Manager
Emergency contact telephone:	9098257630
24 hour emergency telephone:	9099896435
Emergency contact ext/pin #:	Not reported
Number of full time employees:	30
EPA ID:	none
Facility ID provided by CEPPO:	100000111201
Is facility covered by OSHA PSM:	T
Is facility covered by EPCRA 302:	T
Is fac. covered by CAA Title V 112(2):	F
Clean air op. permit/State ID:	Not reported
Last safety insp. dat:	7/1/1998
Inspected by:	State occupational safety agency
Is it OSHA approved with star/merit ranking:	False
Will RMP involve predictive filing:	False
Submission type:	First Time
RMP description:	Colton, CA
Facility has no accident hist. recs:	True
Foreign owner's address:	Not reported
Foreign owner's zip:	Not reported
Foreign owner's country:	Not reported
Claim # of employees as CBI:	False
Date RMP accepted by EPA:	7/9/1999
Date of error Report:	Not reported
Date RMP received:	6/21/1999
Does RMP contain graphics files:	False
Does RMP contain attachments:	False
Was certification letter received:	True
RMP submission method:	RMP*Submit
Does RMP contain CBI substantiation:	False
Does RMP contain electronic waiver:	False
Date RMP postmarked:	6/18/1999

Map ID	Site	Database(s)	EPA ID Number

CONAGRA FLOUR MILLING COMPANY (Continued) **1011820608**

Is RMP complete: True
Date of de-registration: 6/25/2004
Date de-registration is effective: 6/21/2004
Aniversary date: 6/18/2004
Does RMP contain CBI data: False
Does RMP contain unsanitized CBI version: False
RMP version #: 1.1.7
FRS latitude: 34.0624
FRS longitude: -117.29314
FRS Description: PLANT ENTRANCE (GENERAL)
FRS Method: ADDRESS MATCHING-HOUSE NUMBER

Process Details:
Process ID: 11115
NA & Industry Classification Sys.code(s): 311211
NAICS code description: Flour Milling
Optional facility description: Chlorine delivery system
Program level: 3
Record contains CBI data: False

Process chemical(s):
Chemical name: Chlorine
Process chemical qty in 100s lbs: 12000
Process flammable chemical name: Not reported

Process Toxic Alt. Releases:
Percent weight of chemical: Not reported
Physical state: Not reported
Analytical basic: Not reported
Scenario: Not reported
Quantity released in pounds: Not reported
Release duration in minutes: Not reported
Release rate in pounds per second: Not reported
Wind speed in meters/second: Not reported
Stability class: Not reported
Topography: Not reported
Distance to endpoint in miles: Not reported
Residential population: Not reported
Public receptors: Not reported
Environmental receptors: Not reported
Passive mitigation: Not reported
Active mitigation: Not reported

Process Toxics Worst Case:
Percent weight of chemical: Not reported
Physical state: Not reported
Analytical basic: Not reported
Scenario: Not reported
Quantity released in pounds: Not reported
Release duration in minutes: Not reported
Release rate in pounds per second: Not reported
Wind speed in meters/second: Not reported
Stability class: Not reported
Topography: Not reported
Distance to endpoint in miles: Not reported
Residential population: Not reported
Public receptors: Not reported
Environmental receptors: Not reported

Map ID	Site	Database(s)	EPA ID Number

CONAGRA FLOUR MILLING COMPANY (Continued) **1011820608**

Passive mitigation: Not reported

Process Flammables Alt. Releases:
- Endpoint used: Not reported
- LFL value: Not reported
- Analytical basic: Not reported
- Scenario: Not reported
- Quantity released in pounds: Not reported
- Distance to endpoint in miles: Not reported
- Residential population: Not reported
- Public receptors: Not reported
- Environmental receptors: Not reported
- Passive mitigation: Not reported
- Active mitigation: Not reported

Process Flammables Worst Case:
- Analytical basic: Not reported
- Quantity released in pounds: Not reported
- Distance to endpoint in miles: Not reported
- Residential population: Not reported
- Public receptors: Not reported
- Environmental receptors: Not reported
- Passive mitigation: Not reported
- Safety review date: Not reported
- Most recent PHA date: Not reported
- Process Hazard Analysis: Not reported
- Expected PHA changes completion date: Not reported
- Major Hazard: Not reported
- Process Control: Not reported
- Mitigation Systems: Not reported
- Monitoring/Detection: Not reported
- Changes since the last process hazard analysis: Not reported
- Most recent review of op. procedures: Not reported
- Most recent training progs review/update: Not reported
- Training: Not reported
- Competency testing: Not reported
- Most recent maintenance review date: Not reported
- Most recent equipment inspection date: Not reported
- Equipment tested: Not reported
- Most recent changes by mgmt: Not reported
- Date of most recent review/update: Not reported
- Date of pre-start review: Not reported
- Most recent compliance audit date: Not reported
- Expected date of audit completion: Not reported
- Most recent incident investigation: Not reported
- Expected date of investigation changes: Not reported
- Date of participation plan review: Not reported
- Date of hot work permit review: Not reported
- Date of contractor safety review: Not reported
- Date of contractor safety eval. review: Not reported
- Record has CBI data: Not reported
- Safety review date: Not reported
- Federal Regulation: Not reported
- Federal regulation comment: Not reported
- Major Hazard: Not reported
- Process Control: Not reported
- Mitigation Systems: Not reported
- Monitoring/Detection: Not reported

Map ID	Site	Database(s)	EPA ID Number

CONAGRA FLOUR MILLING COMPANY (Continued) **1011820608**

Changes since the last process hazard analysis: Not reported
Most recent hazard review/update: Not reported
Most recent review of op. procedures: Not reported
Most recent training progs review/update: Not reported
Expected completion of review changes: Not reported
Training: Not reported
Competency testing: Not reported
Most recent maintenance review date: Not reported
Most recent equipment inspection date: Not reported
Equipment tested: Not reported
Most recent compliance audit date: Not reported
Expected date of audit completion: Not reported
Most recent incident investigation: Not reported
Expected date of investigation changes: Not reported
Record has CBI data: Not reported
Date of most recent changes: Not reported
Chemical name: Public OCA Chemical
Process chemical qty in 100s lbs: 0
Process flammable chemical name: Not reported

Process Toxic Alt. Releases:
Percent weight of chemical: Not reported
Physical state: b
Analytical basic: EPA's OCA Guidance Reference Tables or Equations
Scenario: Not reported
Quantity released in pounds: Not reported
Release duration in minutes: Not reported
Release rate in pounds per second: Not reported
Wind speed in meters/second: 1.5
Stability class: F
Topography: a
Distance to endpoint in miles: Not reported
Residential population: Not reported
Public receptors: Not reported
Environmental receptors: Not reported
Passive mitigation: Not reported
Active mitigation: Not reported

Process Toxics Worst Case:
Percent weight of chemical: Not reported
Physical state: b
Analytical basic: EPA's OCA Guidance Reference Tables or Equations
Scenario: Not reported
Quantity released in pounds: Not reported
Release duration in minutes: 10
Release rate in pounds per second: Not reported
Wind speed in meters/second: 1.5
Stability class: F
Topography: a
Distance to endpoint in miles: Not reported
Residential population: Not reported
Public receptors: Not reported
Environmental receptors: Not reported
Passive mitigation: Not reported

Process Flammables Alt. Releases:
Endpoint used: Not reported
LFL value: Not reported
Analytical basic: Not reported

Map ID	Site	Database(s)	EPA ID Number

CONAGRA FLOUR MILLING COMPANY (Continued) **1011820608**

Scenario: Not reported
Quantity released in pounds: Not reported
Distance to endpoint in miles: Not reported
Residential population: Not reported
Public receptors: Not reported
Environmental receptors: Not reported
Passive mitigation: Not reported
Active mitigation: Not reported

Process Flammables Worst Case:
Analytical basic: Not reported
Quantity released in pounds: Not reported
Distance to endpoint in miles: Not reported
Residential population: Not reported
Public receptors: Not reported
Environmental receptors: Not reported
Passive mitigation: Not reported
Safety review date: Not reported
Most recent PHA date: Not reported
Process Hazard Analysis: Not reported
Expected PHA changes completion date: Not reported
Major Hazard: Not reported
Process Control: Not reported
Mitigation Systems: Not reported
Monitoring/Detection: Not reported
Changes since the last process hazard analysis: Not reported
Most recent review of op. procedures: Not reported
Most recent training progs review/update: Not reported
Training: Not reported
Competency testing: Not reported
Most recent maintenance review date: Not reported
Most recent equipment inspection date: Not reported
Equipment tested: Not reported
Most recent changes by mgmt: Not reported
Date of most recent review/update: Not reported
Date of pre-start review: Not reported
Most recent compliance audit date: Not reported
Expected date of audit completion: Not reported
Most recent incident investigation: Not reported
Expected date of investigation changes: Not reported
Date of participation plan review: Not reported
Date of hot work permit review: Not reported
Date of contractor safety review: Not reported
Date of contractor safety eval. review: Not reported
Record has CBI data: Not reported
Safety review date: Not reported
Federal Regulation: Not reported
Federal regulation comment: Not reported
Major Hazard: Not reported
Process Control: Not reported
Mitigation Systems: Not reported
Monitoring/Detection: Not reported
Changes since the last process hazard analysis: Not reported
Most recent hazard review/update: Not reported
Most recent review of op. procedures: Not reported
Most recent training progs review/update: Not reported
Expected completion of review changes: Not reported
Training: Not reported

Map ID	Site	Database(s)	EPA ID Number

CONAGRA FLOUR MILLING COMPANY (Continued) **1011820608**

Competency testing:	Not reported
Most recent maintenance review date:	Not reported
Most recent equipment inspection date:	Not reported
Equipment tested:	Not reported
Most recent compliance audit date:	Not reported
Expected date of audit completion:	Not reported
Most recent incident investigation:	Not reported
Expected date of investigation changes:	Not reported
Record has CBI data:	Not reported
Date of most recent changes:	Not reported

Emergency Response Details:

ER plan:	Not reported
ER plan most recent review date:	8/1/1998
ER plan most recent employee training date:	8/1/1998
Local agency coordinating ER plan:	City of Colton Fire Department
Telephone of the coordinating local agency:	9093705100
Federal regulation:	True
OSHA 1910 120:	True
SPCC:	False
RCRA:	True
OPA 90:	False
EPCRA:	True
Other Regulations:	Not reported

---

680 **CON AGRA FOODS INC** **HAZNET** **S113114827**
2020 STEEL RD **N/A**
COLTON, CA 92324

HAZNET:

Year:	2009
Gepaid:	CAL000230241
Contact:	JOHN C. PLUMMER
Telephone:	9098257630
Mailing Name:	Not reported
Mailing Address:	2020 STEEL RD
Mailing City,St,Zip:	COLTON, CA 923240000
Gen County:	Not reported
TSD EPA ID:	CAD981696420
TSD County:	Not reported
Waste Category:	Other organic solids
Disposal Method:	Storage, Bulking, And/Or Transfer Off Site--No Treatment/Reovery (H010-H129) Or (H131-H135)
Tons:	0.025
Facility County:	San Bernardino

Year:	2009
Gepaid:	CAL000230241
Contact:	JOHN C. PLUMMER
Telephone:	9098257630
Mailing Name:	Not reported
Mailing Address:	2020 STEEL RD
Mailing City,St,Zip:	COLTON, CA 923240000
Gen County:	Not reported
TSD EPA ID:	CAD028409019
TSD County:	Not reported
Waste Category:	Off-specification, aged or surplus organics
Disposal Method:	Storage, Bulking, And/Or Transfer Off Site--No Treatment/Reovery

Map ID	Site	Database(s)	EPA ID Number

CON AGRA FOODS INC (Continued) **S113114827**

	(H010-H129) Or (H131-H135)
Tons:	0.0165
Facility County:	San Bernardino
Year:	2008
Gepaid:	CAL000230241
Contact:	JOHN C. PLUMMER
Telephone:	9098257630
Mailing Name:	Not reported
Mailing Address:	2020 STEEL RD
Mailing City,St,Zip:	COLTON, CA 923240000
Gen County:	Not reported
TSD EPA ID:	CAD028409019
TSD County:	Not reported
Waste Category:	Other organic solids
Disposal Method:	Storage, Bulking, And/Or Transfer Off Site--No Treatment/Reovery (H010-H129) Or (H131-H135)
Tons:	1.8
Facility County:	San Bernardino
Year:	2008
Gepaid:	CAL000230241
Contact:	JOHN C. PLUMMER
Telephone:	9098257630
Mailing Name:	Not reported
Mailing Address:	2020 STEEL RD
Mailing City,St,Zip:	COLTON, CA 923240000
Gen County:	Not reported
TSD EPA ID:	WAD991281767
TSD County:	Not reported
Waste Category:	Off-specification, aged or surplus inorganics
Disposal Method:	Not reported
Tons:	0.025
Facility County:	San Bernardino
Year:	2008
Gepaid:	CAL000230241
Contact:	JOHN C. PLUMMER
Telephone:	9098257630
Mailing Name:	Not reported
Mailing Address:	2020 STEEL RD
Mailing City,St,Zip:	COLTON, CA 923240000
Gen County:	Not reported
TSD EPA ID:	CAD028409019
TSD County:	Not reported
Waste Category:	Latex waste
Disposal Method:	Storage, Bulking, And/Or Transfer Off Site--No Treatment/Reovery (H010-H129) Or (H131-H135)
Tons:	0.06255
Facility County:	San Bernardino

Click this hyperlink while viewing on your computer to access
11 additional CA_HAZNET: record(s) in the EDR Site Report.

Map ID	Site	Database(s)	EPA ID Number

680 **CONAGRA MILLS** **San Bern. Co. Permit** **S104765477**
2020 STEEL RD **N/A**
COLTON, CA 92324

San Bern. Co. Permit:
Region: SAN BERNARDINO
Facility ID: FA0002464
Owner: CONAGRA MILLS
Permit Number: PT0009398
Permit Category: HAZMAT HANDLER 26-50 EMPLOYEES
Facility Status: ACTIVE
Expiration Date: 09/30/2013

Region: SAN BERNARDINO
Facility ID: FA0002464
Owner: CONAGRA MILLS
Permit Number: PT0009400
Permit Category: CALARP FACILITY PERMIT
Facility Status: ACTIVE
Expiration Date: 09/30/2013

Region: SAN BERNARDINO
Facility ID: FA0002464
Owner: CONAGRA MILLS
Permit Number: PT0009403
Permit Category: RISK MANAGEMENT PLAN - LEVEL III
Facility Status: ACTIVE
Expiration Date: 09/30/2013

Region: SAN BERNARDINO
Facility ID: FA0002464
Owner: CONAGRA MILLS
Permit Number: PT0009408
Permit Category: EPCRA FACILITY
Facility Status: ACTIVE
Expiration Date: 09/30/2013

Region: SAN BERNARDINO
Facility ID: FA0002464
Owner: CONAGRA MILLS
Permit Number: PT0009415
Permit Category: CONDITIONALLY EXEMPT SMALL QUANTITY GENERATOR
Facility Status: ACTIVE
Expiration Date: 09/30/2013

---

689 **DIETRICH INDUSTRIES INC** **RCRA-SQG** **1000819218**
2001 COOLEY DR **FINDS** **CAD983651902**
COLTON, CA 92324 **San Bern. Co. Permit**
HAZNET

RCRA-SQG:
Date form received by agency: 11/05/1992
Facility name: DIETRICH INDUSTRIES INC
Facility address: 2001 COOLEY DR
COLTON, CA 92324
EPA ID: CAD983651902
Mailing address: COOLEY DR
COLTON, CA 92324
Contact: DONALD PFLUG
Contact address: 2001 COOLEY DR

Map ID	Site	Database(s)	EPA ID Number

DIETRICH INDUSTRIES INC (Continued) **1000819218**

COLTON, CA 92324
Contact country: US
Contact telephone: (714) 824-9717
Contact email: Not reported
EPA Region: 09
Classification: Small Small Quantity Generator
Description: Handler: generates more than 100 and less than 1000 kg of hazardous waste during any calendar month and accumulates less than 6000 kg of hazardous waste at any time; or generates 100 kg or less of hazardous waste during any calendar month, and accumulates more than 1000 kg of hazardous waste at any time

Owner/Operator Summary:
Owner/operator name: WILLLIAM DIETRICH
Owner/operator address: 500 GRANT ST STE 2226
PITTSBURGH, PA 15219
Owner/operator country: Not reported
Owner/operator telephone: (412) 281-2805
Legal status: Private
Owner/Operator Type: Owner
Owner/Op start date: Not reported
Owner/Op end date: Not reported

Handler Activities Summary:
U.S. importer of hazardous waste: No
Mixed waste (haz. and radioactive): No
Recycler of hazardous waste: No
Transporter of hazardous waste: No
Treater, storer or disposer of HW: No
Underground injection activity: No
On-site burner exemption: No
Furnace exemption: No
Used oil fuel burner: No
Used oil processor: No
User oil refiner: No
Used oil fuel marketer to burner: No
Used oil Specification marketer: No
Used oil transfer facility: No
Used oil transporter: No

Violation Status: No violations found

FINDS:

Registry ID: 110002886985

Environmental Interest/Information System
California Hazardous Waste Tracking System - Datamart (HWTS-DATAMART) provides California with information on hazardous waste shipments for generators, transporters, and treatment, storage, and disposal facilities.

RCRAInfo is a national information system that supports the Resource Conservation and Recovery Act (RCRA) program through the tracking of events and activities related to facilities that generate, transport, and treat, store, or dispose of hazardous waste. RCRAInfo allows RCRA program staff to track the notification, permit, compliance, and

Map ID	Site	Database(s)	EPA ID Number

DIETRICH INDUSTRIES INC (Continued) **1000819218**

corrective action activities required under RCRA.

San Bern. Co. Permit:
Region: SAN BERNARDINO
Facility ID: FA0002739
Owner: WORTHINGTON INDUSTRIES INC
Permit Number: PT0006201
Permit Category: HAZMAT HANDLER 26-50 EMPLOYEES
Facility Status: INACTIVE
Expiration Date: 10/31/2011

Region: SAN BERNARDINO
Facility ID: FA0002739
Owner: WORTHINGTON INDUSTRIES INC
Permit Number: PT0006202
Permit Category: SPECIAL GENERATOR
Facility Status: INACTIVE
Expiration Date: 10/31/2011

HAZNET:
Year: 2009
Gepaid: CAD983651902
Contact: DOUG BARBER - PLANT MANAGER
Telephone: 9098249717
Mailing Name: Not reported
Mailing Address: 2001 COOLEY DR
Mailing City,St,Zip: COLTON, CA 923240000
Gen County: Not reported
TSD EPA ID: CAD093459485
TSD County: Not reported
Waste Category: Unspecified solvent mixture
Disposal Method: Storage, Bulking, And/Or Transfer Off Site--No Treatment/Reovery (H010-H129) Or (H131-H135)
Tons: 0.27
Facility County: San Bernardino

Year: 2004
Gepaid: CAD983651902
Contact: DOUG BARBER - PLANT MANAGER
Telephone: 9098249717
Mailing Name: Not reported
Mailing Address: 2001 COOLEY DR
Mailing City,St,Zip: COLTON, CA 923240000
Gen County: Not reported
TSD EPA ID: CAT080013352
TSD County: Not reported
Waste Category: Oil/water separation sludge
Disposal Method: Recycler
Tons: 1.15
Facility County: San Bernardino

Year: 2002
Gepaid: CAD983651902
Contact: DOUG BARBER - PLANT MANAGER
Telephone: 9098249717

Map ID	Site	Database(s)	EPA ID Number

DIETRICH INDUSTRIES INC (Continued) **1000819218**

Mailing Name: Not reported
Mailing Address: 2001 COOLEY DR
Mailing City,St,Zip: COLTON, CA 923240000
Gen County: Not reported
TSD EPA ID: CAT000613927
TSD County: Not reported
Waste Category: Aqueous solution with total organic residues less than 10 percent
Disposal Method: Transfer Station
Tons: 0.54
Facility County: San Bernardino

Year: 2001
Gepaid: CAD983651902
Contact: DOUG BARBER - PLANT MANAGER
Telephone: 9098249717
Mailing Name: Not reported
Mailing Address: 2001 COOLEY DR
Mailing City,St,Zip: COLTON, CA 923240000
Gen County: Not reported
TSD EPA ID: CAT000613927
TSD County: Not reported
Waste Category: Aqueous solution with total organic residues less than 10 percent
Disposal Method: Not reported
Tons: 0.1
Facility County: San Bernardino

Year: 2001
Gepaid: CAD983651902
Contact: DOUG BARBER - PLANT MANAGER
Telephone: 9098249717
Mailing Name: Not reported
Mailing Address: 2001 COOLEY DR
Mailing City,St,Zip: COLTON, CA 923240000
Gen County: Not reported
TSD EPA ID: CAT000613927
TSD County: Not reported
Waste Category: Aqueous solution with total organic residues less than 10 percent
Disposal Method: Transfer Station
Tons: 0.67
Facility County: San Bernardino

Click this hyperlink while viewing on your computer to access
2 additional CA_HAZNET: record(s) in the EDR Site Report.

---

689 **STATER BROS MARKET** **San Bern. Co. Permit** **S106911117**
2101 COOLEY DR **N/A**
COLTON, CA 92324

San Bern. Co. Permit:
Region: SAN BERNARDINO
Facility ID: FA0006445
Owner: STATER BROS. MARKETS
Permit Number: PT0000242
Permit Category: HAZMAT HANDLER 0-10 EMPLOYEES
Facility Status: INACTIVE
Expiration Date: 01/31/2005

Map ID	Site	Database(s)	EPA ID Number

690 **STATER BROS. MARKETS** **San Bern. Co. Permit** **S104905607**
1801 E COOLEY DR **N/A**
COLTON, CA 92324

San Bern. Co. Permit:
Region: SAN BERNARDINO
Facility ID: FA0006451
Owner: STATER BROS. MARKETS
Permit Number: PT0008169
Permit Category: HAZMAT HANDLER 0-10 EMPLOYEES
Facility Status: INACTIVE
Expiration Date: 01/31/2009

Region: SAN BERNARDINO
Facility ID: FA0006451
Owner: STATER BROS. MARKETS
Permit Number: PT0013593
Permit Category: EPCRA FACILITY
Facility Status: INACTIVE
Expiration Date: 01/31/2009

---

697 **AMERICAN METAL PRODUCTS** **HAZNET** **S113171049**
1901 E COOLEY DR **N/A**
COLTON, CA 92324

HAZNET:
Year: 2002
Gepaid: CAP000111450
Contact: Javier Cevallos
Telephone: 8008251894
Mailing Name: Not reported
Mailing Address: 1901 E Cooley Dr
Mailing City,St,Zip: Colton, CA 92324
Gen County: Not reported
TSD EPA ID: CAD008488025
TSD County: Not reported
Waste Category: Alkaline solution without metals pH >= 12.5
Disposal Method: Treatment, Tank
Tons: 3.5
Facility County: San Bernardino

Year: 2002
Gepaid: CAP000111450
Contact: Javier Cevallos
Telephone: 8008251894
Mailing Name: Not reported
Mailing Address: 1901 E Cooley Dr
Mailing City,St,Zip: Colton, CA 92324
Gen County: Not reported
TSD EPA ID: CAT080033681
TSD County: Not reported
Waste Category: Other organic solids
Disposal Method: Recycler
Tons: 1.57
Facility County: San Bernardino

Year: 2002
Gepaid: CAP000111450
Contact: Javier Cevallos
Telephone: 8008251894

Map ID	Site	Database(s)	EPA ID Number

AMERICAN METAL PRODUCTS (Continued) **S113171049**

Mailing Name: Not reported
Mailing Address: 1901 E Cooley Dr
Mailing City,St,Zip: Colton, CA 92324
Gen County: Not reported
TSD EPA ID: CAT080033681
TSD County: Not reported
Waste Category: Aqueous solution with total organic residues less than 10 percent
Disposal Method: Recycler
Tons: 0.45
Facility County: San Bernardino

Year: 2002
Gepaid: CAP000111450
Contact: Javier Cevallos
Telephone: 8008251894
Mailing Name: Not reported
Mailing Address: 1901 E Cooley Dr
Mailing City,St,Zip: Colton, CA 92324
Gen County: Not reported
TSD EPA ID: CAD008488025
TSD County: Not reported
Waste Category: Liquids with pH <= 2
Disposal Method: Treatment, Tank
Tons: 2.5
Facility County: San Bernardino

---

697 **MICRODYNE PLASTICS, INC** **HAZNET** **S113466516**
1901 E COOLEY DR **N/A**
COLTON, CA 92324

HAZNET:
Year: 2012
Gepaid: CAL000324864
Contact: EDWARD DAY-MAINTENANCE MGR
Telephone: 9095034010
Mailing Name: Not reported
Mailing Address: 1901 E COOLEY DR
Mailing City,St,Zip: COLTON, CA 923240000
Gen County: San Bernardino
TSD EPA ID: CAD982444481
TSD County: San Bernardino
Waste Category: Not reported
Disposal Method: Storage, Bulking, And/Or Transfer Off Site--No Treatment/Reovery (H010-H129) Or (H131-H135)
Tons: 0.066
Facility County: San Bernardino

Year: 2010
Gepaid: CAL000324864
Contact: EDWARD DAY-MAINTENANCE MGR
Telephone: 9095034010
Mailing Name: Not reported
Mailing Address: 1901 E COOLEY DR
Mailing City,St,Zip: COLTON, CA 923240000
Gen County: Not reported
TSD EPA ID: CAD982444481
TSD County: Not reported
Waste Category: Other organic solids

Map ID	Site	Database(s)	EPA ID Number

MICRODYNE PLASTICS, INC (Continued) **S113466516**

Disposal Method: Other Treatment
Tons: 0.03
Facility County: San Bernardino

Year: 2010
Gepaid: CAL000324864
Contact: EDWARD DAY-MAINTENANCE MGR
Telephone: 9095034010
Mailing Name: Not reported
Mailing Address: 1901 E COOLEY DR
Mailing City,St,Zip: COLTON, CA 923240000
Gen County: Not reported
TSD EPA ID: CAD982444481
TSD County: Not reported
Waste Category: Aqueous solution with total organic residues less than 10 percent
Disposal Method: Not reported
Tons: Not reported
Facility County: San Bernardino

---

697 **MICRODYNE PLASTICS INC** **San Bern. Co. Permit** **S110071619**
1901 E COOLEY **N/A**
COLTON, CA 92324

San Bern. Co. Permit:
Region: SAN BERNARDINO
Facility ID: FA0012735
Owner: BROWN, RONALD D
Permit Number: PT0022602
Permit Category: HAZMAT HANDLER- 51-99 EMPLOYEES
Facility Status: ACTIVE
Expiration Date: 09/30/2013

Region: SAN BERNARDINO
Facility ID: FA0012735
Owner: BROWN, RONALD D
Permit Number: PT0022603
Permit Category: SPECIAL GENERATOR
Facility Status: ACTIVE
Expiration Date: 09/30/2013

Region: SAN BERNARDINO
Facility ID: FA0012735
Owner: BROWN, RONALD D
Permit Number: PT0022604
Permit Category: EPCRA FACILITY
Facility Status: INACTIVE
Expiration Date: 09/30/2011

Map ID	Site	Database(s)	EPA ID Number

703 **SADDLEBACK RV** **HAZNET** **S113145923**
755 ASHLEY WAY **N/A**
COLTON, CA 92324

HAZNET:

Year:	2008
Gepaid:	CAL000315403
Contact:	MICHAEL SEBASTIAN
Telephone:	9097831212
Mailing Name:	Not reported
Mailing Address:	755 ASHLEY WAY
Mailing City,St,Zip:	COLTON, CA 923244010
Gen County:	Not reported
TSD EPA ID:	CAT000613893
TSD County:	Not reported
Waste Category:	Oxygenated solvents (acetone, butanol, ethyl acetate, etc.)
Disposal Method:	Storage, Bulking, And/Or Transfer Off Site--No Treatment/Reovery (H010-H129) Or (H131-H135)
Tons:	0.0175
Facility County:	San Bernardino

Year:	2007
Gepaid:	CAL000315403
Contact:	MICHAEL SEBASTIAN
Telephone:	9097831212
Mailing Name:	Not reported
Mailing Address:	755 ASHLEY WAY
Mailing City,St,Zip:	COLTON, CA 923244010
Gen County:	Not reported
TSD EPA ID:	CAT000613893
TSD County:	Not reported
Waste Category:	Oxygenated solvents (acetone, butanol, ethyl acetate, etc.)
Disposal Method:	Storage, Bulking, And/Or Transfer Off Site--No Treatment/Reovery (H010-H129) Or (H131-H135)
Tons:	0.01
Facility County:	San Bernardino

---

703 **ASHLEY DISTRIBUTION SERVICES LTD** **HAZNET** **S113801957**
755 ASHLEY WAY **N/A**
COLTON, CA 92324

HAZNET:

Year:	2012
Gepaid:	CAL000374207
Contact:	KURT HAINES
Telephone:	9098254900
Mailing Name:	Not reported
Mailing Address:	1601 ASHLEY WAY
Mailing City,St,Zip:	COLTON, CA 923240000
Gen County:	San Bernardino
TSD EPA ID:	CAD982444481
TSD County:	San Bernardino
Waste Category:	Not reported
Disposal Method:	Storage, Bulking, And/Or Transfer Off Site--No Treatment/Reovery (H010-H129) Or (H131-H135)
Tons:	7.828
Facility County:	San Bernardino

Map ID	Site	Database(s)	EPA ID Number

703 **ASHLEY FURNITURE SERVICES-TRUCK STOP** **San Bern. Co. Permit** **S109431153**
755 ASHLEY WAY **N/A**
COLTON, CA 92324

San Bern. Co. Permit:
Region: SAN BERNARDINO
Facility ID: FA0014631
Owner: ASHLEY FURNITURE INDUSTRIES IN
Permit Number: PT0025560
Permit Category: SPECIAL HANDLER
Facility Status: ACTIVE
Expiration Date: 08/31/2013

Region: SAN BERNARDINO
Facility ID: FA0014631
Owner: ASHLEY FURNITURE INDUSTRIES IN
Permit Number: PT0025561
Permit Category: SPECIAL GENERATOR
Facility Status: ACTIVE
Expiration Date: 08/31/2013

---

703 **PACIFIC WESTERN BANK** **HAZNET** **S113460895**
755 ASHLEY WAY **N/A**
COLTON, CA 92324

HAZNET:
Year: 2010
Gepaid: CAC002654557
Contact: DAVE JENSEN
Telephone: 6193381407
Mailing Name: Not reported
Mailing Address: 1800 E LAMBERT RD STE 225
Mailing City,St,Zip: BREA, CA 92821
Gen County: Not reported
TSD EPA ID: CAD982444481
TSD County: Not reported
Waste Category: Other organic solids
Disposal Method: Other Treatment
Tons: 0.075
Facility County: San Bernardino

Year: 2010
Gepaid: CAC002654557
Contact: DAVE JENSEN
Telephone: 6193381407
Mailing Name: Not reported
Mailing Address: 1800 E LAMBERT RD STE 225
Mailing City,St,Zip: BREA, CA 92821
Gen County: Not reported
TSD EPA ID: CAD982444481
TSD County: Not reported
Waste Category: Aqueous solution with total organic residues less than 10 percent
Disposal Method: Storage, Bulking, And/Or Transfer Off Site--No Treatment/Reovery (H010-H129) Or (H131-H135)
Tons: 0.231
Facility County: San Bernardino

Year: 2010
Gepaid: CAC002654557
Contact: DAVE JENSEN

Map ID	Site	Database(s)	EPA ID Number

PACIFIC WESTERN BANK (Continued) **S113460895**

Telephone:	6193381407
Mailing Name:	Not reported
Mailing Address:	1800 E LAMBERT RD STE 225
Mailing City,St,Zip:	BREA, CA 92821
Gen County:	Not reported
TSD EPA ID:	CAD982444481
TSD County:	Not reported
Waste Category:	Waste oil and mixed oil
Disposal Method:	Storage, Bulking, And/Or Transfer Off Site--No Treatment/Reovery (H010-H129) Or (H131-H135)
Tons:	0.038
Facility County:	San Bernardino

Count: 248 records

FOCUS MAP 19 ORPHAN SUMMARY

City	EDR ID	Site Name	Site Address	Zip	Database(s)
COLTON	S106927971	JON-LIN INC.	1641 N 008TH ST	92324	SWEEPS UST
COLTON	S106923784	CAL WAL GYSPSIM SUPPLY	125 N 009TH ST	92324	SWEEPS UST
COLTON	S106932463	SPENCER & JONES (COLTON YARD)	398 N 010TH ST	92324	SWEEPS UST
COLTON	S109598641	TEST AMERICA	1014TH E COOLEY DR STE A & F	92324	San Bern. Co. Permit
COLTON	S112888061	INTOWN PROPERTIES INC/HUD	1066TH H SAINT STE A & B	92324	HAZNET
COLTON	S112959215	GOODMAN & ASSOCIATES	1780TH & 1790 WASHINGTON ST	92324	HAZNET
COLTON	S112902216	E YEARA TRUCKING	I 215 RAMP OFFLACADENA DR	92324	HAZNET
COLTON	S112932514	CALTRANS DIST 8/CONSTR EA 08-457604	RT 215	92324	HAZNET
COLTON	S112961077	HAGER PACIFIC	210 E 230 240	92324	HAZNET
COLTON	S106911419	J&S FORKLIFT SERVICES, INC	300TH W OLIVE SAINT UNIT C & D	92324	San Bern. Co. Permit
COLTON	S105697379	F P AUTO REPAIR	498TH LA CADENA DR UNIT A & B	92324	San Bern. Co. Permit
COLTON	S106112115	ATC- BLUE MOUNTAIN #2	5TH MILES E & O BLUE MOUNTAIN	92324	San Bern. Co. Permit
COLTON	S112884926	HUD INTOWN PROPERTIES	710TH VALLEY BLVD W &	92324	HAZNET
COLTON	S106112116	ATC- BLUE MOUNTAIN #1	75TH MILES S & O HONEYHILL	92324	San Bern. Co. Permit
COLTON	S113182861	HENRY RAY CARTER	762ND & 2 W VALLEY BLVD	92324	HAZNET
COLTON	S112871804	QUICK STOP	21831 BARTON RD	92324	HAZNET
COLTON	S113175668	EQUILON ENTERPRISES	22045 RD BARTON SAP 120906 N	92324	HAZNET
COLTON	S106929587	MONTECITO MEMORIAL PARK	BARTON / WATERMAN RD	92324	SWEEPS UST
COLTON	S113182415	FELIPE MORA	1610 N BENT AVE	92324	HAZNET
COLTON	1010354275	MT. VERNON 3	800 BLOCK COLTON AVE	92324	US BROWNFIELDS, FINDS
COLTON	1010354276	MT. VERNON 4	1000 BLOCK MOUNT VERNON AVE	92324	US BROWNFIELDS, FINDS
COLTON	1010354115	N. MT. VERNON 2	1500 BLOCK N MOUNT VERNON AVE	92324	US BROWNFIELDS, FINDS
COLTON	1010354118	MT. VERNON 2	800 BLOCK COLTON AVE	92324	US BROWNFIELDS, FINDS
COLTON	1010352100	COOLEY RANCH LANDFILL 0163-362-07-0000	600 BLOCK OF CONGRESS ST	92324	US BROWNFIELDS, FINDS
COLTON	1010352101	COOLEY RANCH LANDFILL 0163-362-08-0000	600 BLOCK OF CONGRESS ST	92324	US BROWNFIELDS, FINDS
COLTON	1010352453	COOLEY RANCH LANDFILL 0163-381-06-0000	600 BLOCK OF CONGRESS ST	92324	US BROWNFIELDS, FINDS
COLTON	1010352454	COOLEY RANCH LANDFILL 0163-381-07-0000	600 BLOCK OF CONGRESS ST	92324	US BROWNFIELDS, FINDS
COLTON	1010352455	COOLEY RANCH LANDFILL 0163-381-12-0000	600 BLOCK OF CONGRESS ST	92324	US BROWNFIELDS, FINDS
COLTON	1010352456	COOLEY RANCH LANDFILL 0163-381-13-0000	600 BLOCK OF CONGRESS ST	92324	US BROWNFIELDS, FINDS
COLTON	1010352457	COOLEY RANCH LANDFILL 0163-362-06-0000	600 BLOCK OF CONGRESS ST	92324	US BROWNFIELDS, FINDS
COLTON	1010352102	COOLEY RANCH LANDFILL 0163-362-09-0000	600 BLOCK OF CONGRESS ST	92324	US BROWNFIELDS, FINDS
COLTON	1010352103	COOLEY RANCH LANDFILL 0275-181-29-0000	600 BLOCK OF CONGRESS ST	92324	US BROWNFIELDS, FINDS
COLTON	1010352104	COOLEY RANCH LANDFILL 0275-181-38-0000	600 BLOCK OF CONGRESS ST	92324	US BROWNFIELDS, FINDS
COLTON	1010352105	COOLEY RANCH LANDFILL 0275-191-34-0000	600 BLOCK OF CONGRESS ST	92324	US BROWNFIELDS, FINDS
COLTON	1010352106	COOLEY RANCH LANDFILL 0275-191-39-0000	600 BLOCK OF CONGRESS ST	92324	US BROWNFIELDS, FINDS
COLTON	1010352107	COOLEY RANCH LANDFILL 0275-191-41-0000	600 BLOCK OF CONGRESS ST	92324	US BROWNFIELDS, FINDS
COLTON	1010352108	COOLEY RANCH LANDFILL 0276-501-04-0000	600 BLOCK OF CONGRESS ST	92324	US BROWNFIELDS, FINDS
COLTON	1010352109	COOLEY RANCH LANDFILL 0276-551-01-0000	600 BLOCK OF CONGRESS ST	92324	US BROWNFIELDS, FINDS
COLTON	S112900901	GAS UP	420 LA CADENA	92324	HAZNET
COLTON	S106911212	AUTO REPAIR-REBUILD ENGINES & TRANS	498 LA CADENA DR	92324	San Bern. Co. Permit
COLTON	S113458675	BANK OF AMERICA	395 N CADENA DR	92324	HAZNET
COLTON	S106925222	DAWCO CONSTRUCTION	12345 LA CADERA	92324	SWEEPS UST
COLTON	S112914855	LILLIAN LOPEZ	710 LA CADINA	92324	HAZNET

Count: 248 records FOCUS MAP 19 ORPHAN SUMMARY

City	EDR ID	Site Name	Site Address	Zip	Database(s)
COLTON	S113062674	KAISER PERMANENTE	789 E COOLEY DR	92324	HAZNET
COLTON	S111456400	PULMOCARE	671 COOLEY	92324	San Bern. Co. Permit
COLTON	S113171369	SOUTHERN CALIFORNIA GAS CO COLTON FMR MG	NE CORNER OF 6TH ST AND FOGG ST	92324	HAZNET
COLTON	S112931268	CITY OF RIVERSIDE	CRN OF TROPICANA RANCHO RD & LA	92324	HAZNET
COLTON	S112907366	WASHINGTON HIGH SCHOOL	900 E CST	92324	HAZNET
COLTON	S112921293	SONNY'S ENGINEERING	450 W FOGG ST	92324	HAZNET
COLTON	S105697378	H & S AUTO ELECTRIC REPAIR	464 FOGG ST	92324	San Bern. Co. Permit
COLTON	S106176399	S & K EQUIP. RENTAL INC	450 FOGG ST	92324	SWEEPS UST, San Bern. Co. Permit
COLTON	S112922766	UNION PACIFIC RAILROAD	200 FORT OF INTRSECT OF MOUNT VERN NW	92324	HAZNET
COLTON	S113782279	JEFFREY DHARMAWAN	W H SAINT UNIT 104 &	92324	HAZNET
COLTON	S112916900	DAVID MAGANA	1055 N HARBOR DR	92324	HAZNET
COLTON	S113104063	ACACIA RV	295 N HERMOSA AVE	92324	HAZNET
COLTON	S112929812	SOUTHERN CALIFORNIA GAS COMPANY	INTERSECTIONOF 6TH & FOGG ST	92324	HAZNET
COLTON	S113457530	PHENIX TRANSPORTATION	EB INTRSTT 10 & 9TH ST BRG	92324	HAZNET
COLTON	S112872876	CITY OF COLTON	655 N LACADENA	92324	HAZNET
COLTON	S112915376	CULTON MUSEUM	380 N LACADENA ST	92324	HAZNET
COLTON	1010354117	MT. VERNON 1	1033 MOUNT VERNON AVE	92324	US BROWNFIELDS, FINDS
COLTON	S113040635	UNOCAL SERVICE STATION #6565	1496 MOUNT VERNON AVE	92324	HAZNET
COLTON	S112939199	EL PASO LIMO LOS ANGELES EXPRESS SERVICES	1047 MOUNT VERNON ST	92324	HAZNET
COLTON	S104905502	SCE-COLTON SUBSTATION	MOUNT VERNON & M ST	92324	AST, San Bern. Co. Permit
COLTON	S113139204	7 ELEVEN INC #33604	202 MOUNT VERNON	92324	HAZNET
COLTON	S106930230	P & M SERVICE STATIONS #959	1150 MOUNT VERNON	92324	SWEEPS UST
COLTON	S106933400	UNION OIL SERVICE STATION #656	1496 MOUNT VERNON AVE	92324	SWEEPS UST
COLTON	S103771189	S P EAST COLTON YARD	MOUNT VERNON	92324	LUST
COLTON	1012175576	SA RECYCLING LLC, DBA COLTON IRON & METAL	790 E MST	92324	RCRA-LQG
COLTON	S112876103	HUD/INTOWN PROP	1949 OVERLAND_ST	92324	HAZNET
COLTON	S113118097	COLTON POWER LP	559 PEPPER ST	92324	HAZNET
COLTON	S112879536	COLTON FIRE DEPARTMENT	1501 N RCH	92324	HAZNET
COLTON	S112891061	THE HITCHIN POST	2651 RECHE	92324	HAZNET
COLTON	S112883620	HUD INTOWN PROPERTIES	1335 N RIALTO AVE	92324	HAZNET
COLTON	S112886189	UNION PACIFIC RAILROAD	M SAINT MOUNT VERNON AVE S	92324	HAZNET
COLTON	S112854120	CALTRANS	SAN BERNARDINO INTER 10 AND	92324	HAZNET
COLTON	S112930688	J.B. HUNT TRANSPORT SERVICES INC	SAN BERNADINO & PEPPER AVE	92324	HAZNET
COLTON	S113049420	GIANT INLAND EMPIRE RV CTR	912 SANTO ANTONIO DR	92324	HAZNET
COLTON	S112926341	UNION PACIFIC RAILROAD	785 N ST	92324	HAZNET
COLTON	S112899129	HUD INTOWN PROPERTIES	566 E ST E	92324	HAZNET
COLTON	S112896735	PARK MOUNT VERNON LIMITED	B ST AND COOLEY DR	92324	HAZNET
COLTON	S112880435	HUD	584 F ST	92324	HAZNET
COLTON	S112877665	HUD IN TOWN PROPERTIES	853 E ST E	92324	HAZNET
COLTON	S109849237	MCMAHON'S RV	345 H ST	92324	San Bern. Co. Permit
COLTON	S112869827	RUEBEN MORALES	601 C ST	92324	HAZNET
COLTON	S113170443	CALTRANS DIST 8	STATE RT	92324	HAZNET
COLTON	S104163982	TERMINAL STATIONS, INC.	23659 STEEL RD	92324	SWEEPS UST
COLTON	S106925385	DIETRICH INT'L TRUCK SALES	23607 STEEL RD	92324	SWEEPS UST
COLTON	S113170421	CALTRANS	STHY 10	92324	HAZNET
COLTON	S112872577	VERN ANTHONY GUNITE INC	UNDER THE 10TH FWY ON 9TH ST	92324	HAZNET
COLTON	S113069095	SHELL	1600 W VALLEY BLVD & PEPPER	92324	HAZNET

Count: 248 records

FOCUS MAP 19 ORPHAN SUMMARY

City	EDR ID	Site Name	Site Address	Zip	Database(s)
COLTON	S113102654	COLTON VALLEY DENTAL	552 VALLEY BLVD	92324	HAZNET
COLTON	S113010044	CIRCLE K STORES INC.#627	990 VALLEY BLVD	92324	HAZNET
COLTON	S106387342	FORMER E-Z SERVE FACILIT Y #100779	847 VALLEY BLVD	92324	LUST
COLTON	S106931949	SCE COLTON SUBSTATION	MT VERNON ST	92324	SWEEPS UST
COLTON	A100346288	WAL-MART STORE #1692	1120 MT VERNON AVE	92324	AST
COLTON	S113883381	COLTON DENTAL GROUP	944 E VIA LATA BLVD	92324	San Bern. Co. Permit
COLTON	S113113196	ULTRA PRINTING LLC DBA ULTRA PRINTING	898 S VIA LATA	92324	HAZNET
COLTON	S113081131	WIRZ & COMPANY	898 S VIA LATA	92324	HAZNET
COLTON	S113038375	AMERICAN HONDA MOTOR CO	1301 VIA VENITA	92324	HAZNET
COLTON	S113037876	Z GRAPHICS	898 S VIA LATA	92324	HAZNET
COLTON	S112859107	MR. CLEAN MAINTENENCE	795 S VIA LATA	92324	HAZNET
COLTON	S113126704	CARDINAL HEALTH	795 S VIA LATA	92324	HAZNET
COLTON	S113118617	SYNCOR ADVANCED ISOTOPES LLC	793 S VIA LATA	92324	HAZNET
COLTON	S107863308	AQUA BACKFLOW AND CHLORINATION INC	898 VIA LATA	92324	San Bern. Co. Permit
COLTON	S113133261	INTERPID COLLISION INC	1206 E VIA ROMA	92324	HAZNET
COLTON	S110168918	ULTRA PRINTING LLC.	898 S VIA LATA	92324	San Bern. Co. Permit
COLTON	S113022931	GENUINE AUTO PARTS CO	311 E VLY	92324	HAZNET
COLTON	1000306653	DUNN-EDWARDS CORPORATION	22780 WASHINGTON ST	92324	RCRA-SQG, FINDS, HAZNET
COLTON	S113030720	ARCO PRODUCTS COMPANY	1240 WASHINGTON BLVD	92324	HAZNET
COLTON	S113101603	CHEVRON PRODUCTS COMPANY #93537	1241 WASHINGTON	92324	HAZNET
COLTON	S113069914	A QUICK EXPOSURE	1220 WASHINGTON BLVD	92324	HAZNET
COLTON	1000282004	7-ELEVEN STORE #17960 (2131)	23155 WASHINGTON ST	92324	SWEEPS UST
COLTON	S111456341	MONTECITO MEM PARK #742	3520 E WASHINGTON ST	92324	San Bern. Co. Permit
COLTON	S101301137	ARCO #6144	22895 WASHINGTON ST	92324	LUST, SWEEPS UST
COLTON	S104890632	FIVE POINT AUTO SERVICE	1221 E WASHINGTON ST	92324	LUST
GRAND TERRACE	S113008267	GRAND TERRACE CLEANERS	22471 BARTON RD	92324	HAZNET
GRAND TERRACE	S113163324	ACCENT PRINT & DESIGN	22545 BARTON RD	92324	HAZNET
GRAND TERRACE	S112882696	RED TERRACE LLC	22471 BARTON RD	92324	HAZNET
GRAND TERRACE	S112866324	INLAND COMMERICAL FUELING	22115 BARTON	92324	HAZNET
GRAND TERRACE	S113040468	UNOCAL SERVICE STATION #4238	22483 BARTON RD	92324	HAZNET
GRAND TERRACE	S113018354	HERITAGE QUALITY CLEANERS	22310 BARTON RD	92324	HAZNET
GRAND TERRACE	S113096238	USA CLEANERS	22499 BARTON RD	92324	HAZNET
GRAND TERRACE	S113049964	PANADENT CORPORATION	22747 BARTON RD	92324	HAZNET
GRAND TERRACE	S113064816	GRAND TERRACE FAMILY DENTISTRY	22737 BARTON RD	92324	HAZNET
GRAND TERRACE	S113166325	ANIMAL EMERGENCY CLINIC INC	12022 LA CROSSE AVE	92324	HAZNET
HIGHLAND	S112898525	HUD INTOWN PROPERTIES	25050 UNION ST E	92408	HAZNET
LOMA LINDA	S112907187	CEMEX SOUTHWEST MATERIALS	10342 MOUNTAIN VIEW	92408	HAZNET
LUDLOW	S106931900	SANTA FE RAILWAY COMPANY	SANTA FE REPAIR SHOP	92408	SWEEPS UST
SAN BERNARDINO	S112986277	JEFF KERBER POOL PLASTERING INC	2526 I 10	92408	HAZNET
SAN BERNARDINO	S112899116	HUD INTOWN PROPERTIES	268 10TH ST E	92408	HAZNET
SAN BERNARDINO	S112885117	HUD INTOWN PROPERTIES	1145 10TH ST	92408	HAZNET
SAN BERNARDINO	S112884962	HUD INTOWN PROPERTIES	201 10TH ST E	92408	HAZNET
SAN BERNARDINO	S111828195	EAST VALLEY RECYCLING & TRANSFER	1150TH & S TIPPECANOE AVE		SWF/LF
SAN BERNARDINO	S112885352	HUD INTOWN PROPERTIES	1840 13TH ST W	92408	HAZNET
SAN BERNARDINO	S112889326	MEADOWBROOK PARK & TOWER APARTMENTS	142ND W RIALTO UNITS C & F	92408	HAZNET
SAN BERNARDINO	S112865154	1X AT & T	15TH FAIRWAY & RISER RD		HAZNET
SAN BERNARDINO	S112857364	RYDER TRUCKS/SCHFIELD STEEL	15676 HWY 173		HAZNET

Count: 248 records FOCUS MAP 19 ORPHAN SUMMARY

City	EDR ID	Site Name	Site Address	Zip	Database(s)
SAN BERNARDINO	S112885388	INTOWN PROPERTIES	711 19TH ST E	92408	HAZNET
SAN BERNARDINO	S112865819	INTOWN PROPERTIES, INC/HUD	25270 19TH ST E	92408	HAZNET
SAN BERNARDINO	S112865721	INTOWN PROPERTIES, INC/HUD	1171 28TH ST E	92408	HAZNET
SAN BERNARDINO	S112885146	HUD INTOWN PROPERTIES	1146 37TH ST E	92408	HAZNET
SAN BERNARDINO	S113145712	MATICH CORP	3231 E 3RD ST	92408	HAZNET
SAN BERNARDINO	S113178011	WYLE LABORATORIES INC SBO EAST	3505 E 3RD ST	92408	HAZNET
SAN BERNARDINO	S113468845	THE SAN MANUEL BAND OF MISSION INDIANS	3277 E 3RD ST	92408	HAZNET
SAN BERNARDINO	S112865988	INTOWN PROPERTIES, INC/HUD	252 48TH ST E	92408	HAZNET
SAN BERNARDINO	S112896569	HUD INTOWN PROPERTIES	275 49TH ST E	92408	HAZNET
SAN BERNARDINO	S112898883	HUD INTOWN PROPERTIES	24789 4TH ST E	92408	HAZNET
SAN BERNARDINO	S113024184	KASLEN CORP	27400 E 5TH ST		HAZNET
SAN BERNARDINO	S112862749	ACHISON, TOPEKA, AND SANTA FE RAILWAY	5TH AND L ST & OFF 215 FWY		HAZNET
SAN BERNARDINO	S113154457	ADP/BECS USA	920TH E COOLEY AVE STE A & B	92408	HAZNET
SAN BERNARDINO	S112900634	HUD INTOWN PROPERTIES	1066 9TH ST W	92408	HAZNET
SAN BERNARDINO	S101301317	INTERSTATE BRANDS	1111 9TH ST		LUST
SAN BERNARDINO	S113168327	SUNWEST PRINTING, INC	118 E AIRPORT DR	92408	HAZNET
SAN BERNARDINO	S112863317	DENNIS PARCELLS	385 AND 3851 & 2ND S MOUNT VERNON ST		HAZNET
SAN BERNARDINO	S113181487	CECILIA ABRILL	1087 N BARTON		HAZNET
SAN BERNARDINO	S112885127	HUD INTOWN PROPERTIES	7225 BARTON ST	92408	HAZNET
SAN BERNARDINO	1004678020	ARCO FACILITY NO 09699	25717 E BASELINE RD		RCRA-SQG, FINDS
SAN BERNARDINO	S112877756	JUDITH PADGETT	675 E BASELINE	92408	HAZNET
SAN BERNARDINO	S112901426	Y R C	E BNSF RAIL YARD 740		HAZNET
SAN BERNARDINO	S108985939	CAMP ONO PLUME	N/A BUNKER HILL I BASIN		SLIC
SAN BERNARDINO	S108985940	NORTH SAN BERNARDINO PLUME	N/A BUNKER HILL II BASIN		SLIC
SAN BERNARDINO	S113118796	EMPIRE MARINE	1628 S CAMINO REAL DR	92408	HAZNET
SAN BERNARDINO	S113127011	SHERWIN WILLIAMS STORE #8204	1375 EL CAMINO REAL	92408	HAZNET
SAN BERNARDINO	S110745307	BJK AUTOMOTIVE	1364 CAMINO REAL RD	92408	San Bern. Co. Permit
SAN BERNARDINO	S110071644	BECK'S AUTO CENTER	1364 CAMINO REAL	92408	San Bern. Co. Permit
SAN BERNARDINO	S109849374	AMERICA'S BODY SHOP & COLLISION RPR	1364 S CAMINO REAL RD	92408	San Bern. Co. Permit
SAN BERNARDINO	S104747301	MATLOCK TRANSPORTATION	550 E CAROLINE ST	92408	LUST
SAN BERNARDINO	S112941937	HILLWOOD DEVELOPMENT	895 CENTER AVE	92408	HAZNET
SAN BERNARDINO	S104770525	CAL TRANS/SB MAINT	175 N CLUSTER ST	92408	AST
SAN BERNARDINO	S104767790	LINCARE INC	1802 COMMERCENTER WEST G	92408	San Bern. Co. Permit
SAN BERNARDINO	S113016936	CALTRANS DISTRICT 8	309 CONGRESS ST	92324	HAZNET
SAN BERNARDINO	S112866013	INTOWN PROPERTIES, INC/HUD	1179 CONGRESS ST E	92408	HAZNET
SAN BERNARDINO	S112940578	CITY OF SAN BERNARDINO FACILITIES MGNT	300 N D ST	92408	HAZNET
SAN BERNARDINO	S112903554	CITY OF SAN BERNARDINO FACILITIES MGNT	300 N D ST	92408	HAZNET
SAN BERNARDINO	S113181804	FRANK JOHN LUJAN	1672 E DAVIDSON	92408	HAZNET
SAN BERNARDINO	S112977754	FULL TRAFFIC MAINTENANCE INC	FWY BOUND 1 E & 2 MI H SAINT OFFRAMP		HAZNET
SAN BERNARDINO	S112900457	HUD INTOWN PROPERTIES	3261 GRAND VISTA DR	92408	HAZNET
SAN BERNARDINO	S112896318	HUD INTOWN PROPERTIES	2029 GUTHRIE ST N	92408	HAZNET
SAN BERNARDINO	S113136912	HUB PLAZA DENTAL GROUP	1047 E HAMMAN PL	92408	HAZNET
SAN BERNARDINO	1012210471	SAMS CLUB NO 6624	1055 E HARRIMAN		RCRA-SQG, HAZNET
SAN BERNARDINO	S107592119	OLIVE GARDEN #1278	460 HOSPITALITY LN	92408	San Bern. Co. Permit
SAN BERNARDINO	S113024997	CRYSTAL CLEANERS	420 HOSPITALITY LN	92408	HAZNET
SAN BERNARDINO	1004676712	SCHER TIRE	201 INDLAND CENTER DR	92408	RCRA-SQG, FINDS, HAZNET
SAN BERNARDINO	S104763092	A M S (ACOUSTICAL MATERIAL SRVCS	456 E INDUSTRIAL RD	92408	San Bern. Co. Permit

Count: 248 records FOCUS MAP 19 ORPHAN SUMMARY

City	EDR ID	Site Name	Site Address	Zip	Database(s)
SAN BERNARDINO	S112957890	GOTTSCHALKS INC	300 INLAND CENTER DR	92408	HAZNET
SAN BERNARDINO	S112941950	CITY SAN BERNARDINO-CODE COMPLIANCE DIVISION	192 E KINGS ST	92408	HAZNET
SAN BERNARDINO	S112898707	HUD INTOWN PROPERTIES	2174 LUGO AVE N	92408	HAZNET
SAN BERNARDINO	S112898615	HUD INTOWN PROPERTIES	2784 LUGO ST N	92408	HAZNET
SAN BERNARDINO	S112899321	CHARLIE PATEL	3974 N LUGO AVE	92408	HAZNET
SAN BERNARDINO	S112901112	DFAS-NORTON AFB	1111 E MILL ST	92408	HAZNET
SAN BERNARDINO	S112910572	NORTON AIR FORCE BASE	1111 E MILL ST	92408	HAZNET
SAN BERNARDINO	S112895959	DEFENSE FINANCE ACCOUNTING SERVICES	1111 E MILL ST	92408	HAZNET
SAN BERNARDINO	S112908633	DEPARTMENT OF DEFENCE/DFAS	1111 E MILL ST	92408	HAZNET
SAN BERNARDINO	S113118904	BARR LUMBER CO INC	111 E ML	92408	HAZNET
SAN BERNARDINO	S113029305	SOUTHERN CALIF HYDRAULICS	265 E ML	92408	HAZNET
SAN BERNARDINO	S112888419	AUTO ZONE INC	789 MOUNT VERNON	92324	HAZNET
SAN BERNARDINO	S104768655	OMEGA TOOL CO	308 S MOUNTAIN VIEW AVE	92408	San Bern. Co. Permit
SAN BERNARDINO	S112899360	HUD INTOWN PROPERTIES	2931 MOUNTAIN VIEW AVE N	92408	HAZNET
SAN BERNARDINO	S112871834	DAVID FIELDS	809 N MOUNTAIN VIEW AVE	92408	HAZNET
SAN BERNARDINO	S112947557	CITY OF SAN BERNARDINO CODE COMPLIANCE	3880 N MOUNTAIN AVVE	92408	HAZNET
SAN BERNARDINO	S112866005	INTOWN PROPERTIES, INC/HUD	1798 MOUNTAIN VIEW N	92408	HAZNET
SAN BERNARDINO	S112908226	OMEGA TOOL CO	308 S MOUNTAIN AVE	92408	HAZNET
SAN BERNARDINO	S112918175	ABF FREIGHT INC	I NB 215 HWY		HAZNET
SAN BERNARDINO	S101591670	CITY OF SB/CITY HALL	300 N O ST	92408	CA FID UST, SWEEPS UST
SAN BERNARDINO	S109821508	BLACKLAND PROPERTIES SITE	NE OF WATERMAN AVE AND VANDERBILT WAY		SWF/LF
SAN BERNARDINO	S113772059	ORTIZ ASPHALT PAVING	382 E ORANGE SHELL RD		HAZNET
SAN BERNARDINO	S113804206	TESORO GASOLINE FED MART SAN BERNARDIN	499 ORANGE SHOW RD	92408	HAZNET
SAN BERNARDINO	S112931329	SHIH-LIAV HAM	520 ORANGE SHOW RD	92408	HAZNET
SAN BERNARDINO	S113060850	EQUILON ENTERPRISES LLC	505 ORANGE SHOW E ST	92408	HAZNET
SAN BERNARDINO	S112891582	EXXON GAS STATIONS	520 ORANGE SHOW RD	92408	HAZNET
SAN BERNARDINO	S113043327	MOBIL SERVICE STATION #18-HPH	520 ORANGE SHOW RD	92408	HAZNET
SAN BERNARDINO	S112920041	TARGET STORE #188A	499 ORANGE SHOW RD	92408	HAZNET
SAN BERNARDINO	S112865790	INTOWN PROPERTIES, INC/HUD	256 ORANGE ST E	92408	HAZNET
SAN BERNARDINO	S113069011	BLOOD BANK OF SAN BERNADINO /RIVERSIDE	384 ORANGE SHOW RD	92408	HAZNET
SAN BERNARDINO	S113121677	MDJ INC	595 ORANGE SHOW RD	92408	HAZNET
SAN BERNARDINO	S112871859	HOME LUMBER COMPANY INC	595 ORANGE SHOW RD	92408	HAZNET
SAN BERNARDINO	S113176523	SHELL SERVICE STATION	505 ORANGE SHOW	92408	HAZNET
SAN BERNARDINO	S112907855	PALM MEADOW GOLF COURSE	1964 E PALM MEADOWS DR	92408	HAZNET
SAN BERNARDINO	S113129607	KAYO OIL CO #2705249	105 S PEPPER	92408	HAZNET
SAN BERNARDINO	S113076341	CIRCLE K STORES INC STATION #05249	105 S PEPPER	92408	HAZNET
SAN BERNARDINO	S113048914	HOBART CORP	1350 E RIVERVIEW	92408	HAZNET
SAN BERNARDINO	S112898479	PACIFIC GULF PROPERTIES	1905 E RIVERVIEW	92408	HAZNET
SAN BERNARDINO	S112853713	ALWAYS TRANSPORTATION & REMEDIATION	SAN BERNARDINO INTL AIRPORT		HAZNET
SAN BERNARDINO	S112874083	CITY OF SAN BERNARDINO	SAN BERNARDINO BASEBALL		HAZNET
SAN BERNARDINO	S113179167	SAN BERNARDINO COUNTY/EMERG RESPONSE 200 FIRES	SAN BERNARDINO FIRE WASTE ONLY CORD		HAZNET
SAN BERNARDINO	S112883856	BARBARA KERN	459 E SAN JACINTO	92408	HAZNET
SAN BERNARDINO	S113049634	SUPER SHOPS INC WAREHOUSE	1393 E SAN BERNANDO AVE	92408	HAZNET
SAN BERNARDINO	S113464476	CALTRANS D-8/EA08-OH9304	SBD 10TH PM & 293RD	92408	HAZNET
SAN BERNARDINO	S113104861	PLANET NISSAN	735 W SHOWCASE DR	92408	HAZNET

Count: 248 records FOCUS MAP 19 ORPHAN SUMMARY

City	EDR ID	Site Name	Site Address	Zip	Database(s)
SAN BERNARDINO	S113048658	TOYOTA OF SAN BERNARDINO	765 W SHOWCASE DR	92408	HAZNET
SAN BERNARDINO	S113018095	TOYOTA OF SAN BERNARDINO	765 W SHOWCASE DR	92408	HAZNET
SAN BERNARDINO	S112866035	INTOWN PROPERTIES, INC/HUD	1544 SIERRA WAY N	92408	HAZNET
SAN BERNARDINO	S112865968	INTOWN PROPERTIES, INC/HUD	3116 G ST N	92408	HAZNET
SAN BERNARDINO	S112896243	HUD INTOWN PROPERTIES	2864 E ST N	92408	HAZNET
SAN BERNARDINO	S112900516	HUD INTOWN PROPERTIES	3177 F ST N	92408	HAZNET
SAN BERNARDINO	S112897172	GATE CITY BEVERAGE	2505 STEEL ST	92408	HAZNET
SAN BERNARDINO	S112899002	HUD INTOWN PROPERTIES	3055 STODDARD AVE N	92408	HAZNET
SAN BERNARDINO	S112970551	GREGORY VILLANUEVA	501 N THRU 513 E ST		HAZNET
SAN BERNARDINO	S109821506	CEDAR SPRINGS DISPOSAL SITE	UNDER SILVERWOOD LAKE IN A PARK		SWF/LF
SAN BERNARDINO	S113180527	SAN BERNARDINO CNTY/CLANDESTINE DRUG LAB	VARIOUS LOCATIONS IN SAN BERNA		HAZNET
SAN BERNARDINO	S112904831	MORRISON ENGINEER	1570 E VICTORIA AVE	92408	HAZNET
SAN BERNARDINO	S112884993	HUD INTOWN PROPERTIES	1516 VIRGINIA ST W	92408	HAZNET
SAN BERNARDINO	S113013185	RYDER TRUCK RENTAL INC	222 E VLY	92408	HAZNET
SAN BERNARDINO	S112898882	HUD INTOWN PROPERTIES	2008 WALL AVE N	92408	HAZNET
SAN BERNARDINO	S112899226	HUD INTOWN PROPERTIES	2184 WASHINGTON AVE	92408	HAZNET
SAN BERNARDINO	S112888286	HUD IN TOWN PROPERTIES INC	182 WHIPPLE MOUNTAIN	92408	HAZNET
SAN BERNARDINO COUNT	S103442535	FORT IRWIN LUCKY FUSE DISPOSAL	FORT IRWIN		WMUDS/SWAT, CHMIRS
SAN BERNARDINO COUNT	1016139697	CIMA ROAD MINE WASTE SITE	1 MIL W OF INTE. 15 OFF CIMA ROAD		CERCLIS

Focus Map 20



EDR DataMap® - Environmental Atlas

I-10 Corridor Project

Legend

- Roads
- Major Roads
- Contour Lines
- Waterways
- Railroads
- Study Boundary
- 100-Yr Flood Zones
- Powerlines
- Pipelines
- Fault Lines
- Indian Reservations BIA
- Water
- Superfund Sites
- Listed Sites
- Sensitive Receptors

N

0 1/4 1/2

Scale in Miles

Copyright © 2013 EDR, Inc. © 2010 Tele Atlas Rel. 07/2009.

FOCUS MAP 20 SUMMARY

Database	Total Plotted
FEDERAL RECORDS	
NPL	0
Proposed NPL	0
Delisted NPL	0
CERCLIS	0
CERC-NFRAP	0
CORRACTS	0
RCRA-TSDF	0
RCRA-LQG	1
RCRA-SQG	22
RCRA-CESQG	0
RCRA NonGen / NLR	1
US ENG CONTROLS	0
US INST CONTROL	0
ERNS	0
HMIRS	1
US CDL	0
US BROWNFIELDS	0
TRIS	0
TSCA	0
FTTS	0
SSTS	0
ICIS	0
PADS	0
MLTS	0
RADINFO	0
FINDS	21
RAATS	0
RMP	1
PRP	0
US AIRS	0
STATE AND LOCAL RECORDS	
SCH	0
SWF/LF	0
WMUDS/SWAT	1
WDS	0
Cortese	0
LUST	26
CA FID UST	11
SLIC	0
UST	10
CUPA Listings	0
SWEEPS UST	12
CHMIRS	3
AST	3
DEED	0
VCP	0

FOCUS MAP 20 SUMMARY

Database	Total Plotted
RESPONSE	0
HAZNET	128
ENVIROSTOR	0
TRIBAL RECORDS	
INDIAN RESERV	0
INDIAN LUST	0
INDIAN UST	0

NOTES:

Sites may be listed in more than one database

Map ID	Site	Database(s)	EPA ID Number

319 **CHIPOTLE MEXICAN GRILL #956** **San Bern. Co. Permit** **S109598520**
1092 HOSPITALITY LN UNIT B **N/A**
SAN BERNARDINO, CA 92408

San Bern. Co. Permit:
Region: SAN BERNARDINO
Facility ID: FA0012364
Owner: CHIPOTLE MEXICAN GRILL
Permit Number: PT0021659
Permit Category: BULK CO2 AT RETAIL FOOD FACILITIES
Facility Status: INACTIVE
Expiration Date: 05/31/2010

---

319 **COSTCO WHOLESALE NO 478** **RCRA-SQG** **1001226988**
1099 E HOSPITALITY LN **UST** **CAR000042242**
SAN BERNARDINO, CA 92408 **San Bern. Co. Permit**

RCRA-SQG:
Date form received by agency: 07/09/2002
Facility name: COSTCO WHOLESALE NO 478
Facility address: 1099 E HOSPITALITY LN
SAN BERNARDINO, CA 92408
EPA ID: CAR000042242
Mailing address: 999 LAKE DR
ATTN LICENSING
ISSAQUAH, WA 98027
Contact: LISA SIMPSON
Contact address: 999 LAKE DR ATTN LICENSING
ISSAQUAH, WA 98027
Contact country: US
Contact telephone: (425) 313-6275
Contact email: Not reported
EPA Region: 09
Classification: Small Small Quantity Generator
Description: Handler: generates more than 100 and less than 1000 kg of hazardous waste during any calendar month and accumulates less than 6000 kg of hazardous waste at any time; or generates 100 kg or less of hazardous waste during any calendar month, and accumulates more than 1000 kg of hazardous waste at any time

Owner/Operator Summary:
Owner/operator name: COSTCO WHOLESALE CORP
Owner/operator address: 999 LAKE DR
ISSAQUAH, WA 98027
Owner/operator country: Not reported
Owner/operator telephone: (425) 313-8100
Legal status: Private
Owner/Operator Type: Owner
Owner/Op start date: Not reported
Owner/Op end date: Not reported

Handler Activities Summary:
U.S. importer of hazardous waste: No
Mixed waste (haz. and radioactive): No
Recycler of hazardous waste: No
Transporter of hazardous waste: No
Treater, storer or disposer of HW: No
Underground injection activity: No
On-site burner exemption: No

Map ID	Site	Database(s)	EPA ID Number

COSTCO WHOLESALE NO 478 (Continued) **1001226988**

Furnace exemption: No
Used oil fuel burner: No
Used oil processor: No
User oil refiner: No
Used oil fuel marketer to burner: No
Used oil Specification marketer: No
Used oil transfer facility: No
Used oil transporter: No

Historical Generators:
Date form received by agency: 10/12/2000
Facility name: COSTCO WHOLESALE NO 478
Site name: COSTCO WHOLESALE #478
Classification: Large Quantity Generator

Hazardous Waste Summary:
Waste code: D001
Waste name: IGNITABLE HAZARDOUS WASTES ARE THOSE WASTES WHICH HAVE A FLASHPOINT OF LESS THAN 140 DEGREES FAHRENHEIT AS DETERMINED BY A PENSKY-MARTENS CLOSED CUP FLASH POINT TESTER. ANOTHER METHOD OF DETERMINING THE FLASH POINT OF A WASTE IS TO REVIEW THE MATERIAL SAFETY DATA SHEET, WHICH CAN BE OBTAINED FROM THE MANUFACTURER OR DISTRIBUTOR OF THE MATERIAL. LACQUER THINNER IS AN EXAMPLE OF A COMMONLY USED SOLVENT WHICH WOULD BE CONSIDERED AS IGNITABLE HAZARDOUS WASTE.

Waste code: D011
Waste name: SILVER

Waste code: D018
Waste name: BENZENE

Violation Status: No violations found

UST:
Facility ID: 98046634
Latitude: 34.06892
Longitude: -117.26328

San Bern. Co. Permit:
Region: SAN BERNARDINO
Facility ID: FA0002513
Owner: COSTCO WHOLESALE CORPORATION
Permit Number: PT0009435
Permit Category: HAZMAT HANDLER 51-100 EMPLOYEES (W/GEN PRMT)
Facility Status: ACTIVE
Expiration Date: 10/31/2013

Region: SAN BERNARDINO
Facility ID: FA0002513
Owner: COSTCO WHOLESALE CORPORATION
Permit Number: PT0010691
Permit Category: UST OWNERSHIP/OPERATING PERMIT (PER UST)
Facility Status: ACTIVE
Expiration Date: 10/31/2013

Region: SAN BERNARDINO

Map ID	Site	Database(s)	EPA ID Number

COSTCO WHOLESALE NO 478 (Continued) **1001226988**

Facility ID: FA0002513
Owner: COSTCO WHOLESALE CORPORATION
Permit Number: PT0010692
Permit Category: UST OWNERSHIP/OPERATING PERMIT (PER UST)
Facility Status: ACTIVE
Expiration Date: 10/31/2013

Region: SAN BERNARDINO
Facility ID: FA0002513
Owner: COSTCO WHOLESALE CORPORATION
Permit Number: PT0010693
Permit Category: UST OWNERSHIP/OPERATING PERMIT (PER UST)
Facility Status: ACTIVE
Expiration Date: 10/31/2013

Region: SAN BERNARDINO
Facility ID: FA0002513
Owner: COSTCO WHOLESALE CORPORATION
Permit Number: PT0020192
Permit Category: HAZARDOUS WASTE GENERATOR - 51-100 EMPLOYEES
Facility Status: ACTIVE
Expiration Date: 10/31/2013

---

319 **COSTCO WHOLESALE NO 478** **HAZNET** **S113174249**
1099 E HOSPITALITY DR **N/A**
SAN BERNARDINO, CA 92408

HAZNET:
Year: 2012
Gepaid: CAR000042242
Contact: LISA SIMPSON
Telephone: 4253136275
Mailing Name: Not reported
Mailing Address: PO BOX 35005
Mailing City,St,Zip: SEATTLE, WA 981240000
Gen County: San Bernardino
TSD EPA ID: CAD008252405
TSD County: Los Angeles
Waste Category: Not reported
Disposal Method: Storage, Bulking, And/Or Transfer Off Site--No Treatment/Reovery (H010-H129) Or (H131-H135)
Tons: 0.075
Facility County: San Bernardino

Year: 2012
Gepaid: CAR000042242
Contact: LISA SIMPSON
Telephone: 4253136275
Mailing Name: Not reported
Mailing Address: PO BOX 35005
Mailing City,St,Zip: SEATTLE, WA 981240000
Gen County: San Bernardino
TSD EPA ID: NVT330010000
TSD County: 99
Waste Category: Not reported
Disposal Method: Landfill Or Surface Impoundment That Will Be Closed As Landfill(To Include On-Site Treatment And/Or Stabilization)
Tons: 0.9

Map ID	Site	Database(s)	EPA ID Number

COSTCO WHOLESALE NO 478 (Continued) **S113174249**

Facility County: San Bernardino

Year: 2012
Gepaid: CAR000042242
Contact: LISA SIMPSON
Telephone: 4253136275
Mailing Name: Not reported
Mailing Address: PO BOX 35005
Mailing City,St,Zip: SEATTLE, WA 981240000
Gen County: San Bernardino
TSD EPA ID: INR000110197
TSD County: Not reported
Waste Category: Not reported
Disposal Method: Not reported
Tons: 0.0075
Facility County: San Bernardino

Year: 2012
Gepaid: CAR000042242
Contact: LISA SIMPSON
Telephone: 4253136275
Mailing Name: Not reported
Mailing Address: PO BOX 35005
Mailing City,St,Zip: SEATTLE, WA 981240000
Gen County: San Bernardino
TSD EPA ID: INR000110197
TSD County: Not reported
Waste Category: Not reported
Disposal Method: Storage, Bulking, And/Or Transfer Off Site--No Treatment/Reovery (H010-H129) Or (H131-H135)
Tons: 0.0035
Facility County: San Bernardino

Year: 2012
Gepaid: CAR000042242
Contact: LISA SIMPSON
Telephone: 4253136275
Mailing Name: Not reported
Mailing Address: PO BOX 35005
Mailing City,St,Zip: SEATTLE, WA 981240000
Gen County: San Bernardino
TSD EPA ID: INR000110197
TSD County: Not reported
Waste Category: Not reported
Disposal Method: Storage, Bulking, And/Or Transfer Off Site--No Treatment/Reovery (H010-H129) Or (H131-H135)
Tons: 0.003
Facility County: San Bernardino

Click this hyperlink while viewing on your computer to access
51 additional CA_HAZNET: record(s) in the EDR Site Report.

Map ID	Site	Database(s)	EPA ID Number
333	**INLAND DENTAL CENTER** **362 E VANDERBILT WAY** **SAN BERNARDINO, CA 92408**	**HAZNET**	**S113801653** **N/A**

HAZNET:

Year:	2012
Gepaid:	CAL000373129
Contact:	SYLVIA GEREN EXT 215
Telephone:	9093841111
Mailing Name:	Not reported
Mailing Address:	362 E VANDERBILT WAY
Mailing City,St,Zip:	SAN BERNARDINO, CA 924080000
Gen County:	San Bernardino
TSD EPA ID:	CAD008364432
TSD County:	Los Angeles
Waste Category:	Not reported
Disposal Method:	Storage, Bulking, And/Or Transfer Off Site--No Treatment/Reovery (H010-H129) Or (H131-H135)
Tons:	0.0336
Facility County:	San Bernardino

Map ID	Site	Database(s)	EPA ID Number
334	**SAN BERNARDINO CITY FIRE DEPARTMENT STATION 231** **450 E VANDERBILT WAY** **SAN BERNARDINO, CA 92408**	**HAZNET**	**S112967120** **N/A**

HAZNET:

Year:	2008
Gepaid:	CAC002625536
Contact:	JUDY CROTEAU
Telephone:	9093845388
Mailing Name:	Not reported
Mailing Address:	450 E VANDERBILT WAY
Mailing City,St,Zip:	SAN BERNARDINO, CA 924083552
Gen County:	Not reported
TSD EPA ID:	CAT080013352
TSD County:	Not reported
Waste Category:	Oil/water separation sludge
Disposal Method:	Other Recovery Of Reclamation For Reuse Including Acid Regeneration, Organics Recovery Ect
Tons:	1.0425
Facility County:	San Bernardino

Map ID	Site	Database(s)	EPA ID Number
334	**CITY OF SAN BERNARDINO (FIRE STATION 231)** **450 E VANDERBILT WAY** **SAN BERNARDINO, CA 92408**	**HAZNET**	**S112943140** **N/A**

HAZNET:

Year:	2005
Gepaid:	CAC002586538
Contact:	DOUGLAS DEPREE/FIRE MARSHALL
Telephone:	9093845388
Mailing Name:	Not reported
Mailing Address:	200 E 3RD ST
Mailing City,St,Zip:	SAN BERNARDINO, CA 92410
Gen County:	Not reported
TSD EPA ID:	CAT080013352
TSD County:	Not reported
Waste Category:	Oil/water separation sludge

Map ID	Site	Database(s)	EPA ID Number

CITY OF SAN BERNARDINO (FIRE STATION 231) (Continued) **S112943140**

Disposal Method: Recycler
Tons: 2
Facility County: San Bernardino

---

334 **CI-SAN BDNO FIRE STN 11** **UST** **U003785116**
450 E VANDERBILT WAY **N/A**
SAN BERNARDINO, CA 92408

UST:
Facility ID: 89017366
Latitude: 34.06873
Longitude: -117.27586

---

334 **SB CITY FIRE STATION #231** **San Bern. Co. Permit** **S108202341**
450 E VANDERBILT WAY **N/A**
SAN BERNARDINO, CA 92408

San Bern. Co. Permit:
Region: SAN BERNARDINO
Facility ID: FA0002088
Owner: SAN BERNARDINO CITY FIRE DEPT
Permit Number: PT0004148
Permit Category: HAZMAT HANDLER 0-10 EMPLOYEES
Facility Status: ACTIVE
Expiration Date: 10/31/2013

Region: SAN BERNARDINO
Facility ID: FA0002088
Owner: SAN BERNARDINO CITY FIRE DEPT
Permit Number: PT0010994
Permit Category: UST OWNERSHIP/OPERATING PERMIT (PER UST)
Facility Status: ACTIVE
Expiration Date: 10/31/2013

Region: SAN BERNARDINO
Facility ID: FA0002088
Owner: SAN BERNARDINO CITY FIRE DEPT
Permit Number: PT0021104
Permit Category: EPCRA FACILITY
Facility Status: ACTIVE
Expiration Date: 10/31/2013

Region: SAN BERNARDINO
Facility ID: FA0002088
Owner: SAN BERNARDINO CITY FIRE DEPT
Permit Number: PT0018811
Permit Category: ABOVEGROUND PETROLEUM STORAGE (AST) (SPCC)
Facility Status: INACTIVE
Expiration Date: 10/31/2008

Region: SAN BERNARDINO
Facility ID: FA0002088
Owner: SAN BERNARDINO CITY FIRE DEPT
Permit Number: PT0021103
Permit Category: UST OWNERSHIP/OPERATING PERMIT (PER UST)
Facility Status: INACTIVE

Map ID	Site	Database(s)	EPA ID Number

SB CITY FIRE STATION #231 (Continued) **S108202341**

Expiration Date: 10/31/2010

---

334 **CITY OF SAN BERNARDINO (FIRE STATION 231)** **HAZNET** **S112951784**
450 E VANDERBILT WAY **N/A**
SAN BERNARDINO, CA 92408

HAZNET:

Year:	2006
Gepaid:	CAC002600932
Contact:	JUDY CROTEAU
Telephone:	9098443321
Mailing Name:	Not reported
Mailing Address:	200 E 3RD ST
Mailing City,St,Zip:	SAN BERNARDINO, CA 92410
Gen County:	Not reported
TSD EPA ID:	CAT080013352
TSD County:	Not reported
Waste Category:	Oil/water separation sludge
Disposal Method:	Recycler
Tons:	1.04
Facility County:	San Bernardino

---

334 **SB CITY FIRE STATION #231** **AST** **A100346112**
450 E. VANDERBILT WY **N/A**
SAN BERNARDINO, CA 92408

AST:

Owner:	SB CITY FIRE DEPARTMENT
Total Gallons:	5,000
Certified Unified Program Agencies:	San Bernardino

---

336 **VERIZON-SMART PARK** **San Bern. Co. Permit** **S104905613**
401 VANDERBILT WAY **N/A**
SAN BERNARDINO, CA 92410

San Bern. Co. Permit:

Region:	SAN BERNARDINO
Facility ID:	FA0003581
Owner:	VERIZON CALIFORNIA, INC.
Permit Number:	PT0008240
Permit Category:	HAZMAT HANDLER 0-10 EMPLOYEES
Facility Status:	INACTIVE
Expiration Date:	04/30/2013

Map ID	Site	Database(s)	EPA ID Number
345	**LANDFILL, WATERMAN** **VNADERBILT & CARNEGIE** **SAN BERNARDINO ,CA, CA 92408**	**WMUDS/SWAT**	**S103442720** **N/A**

WMUDS/SWAT:

Edit Date:	19940718
Complexity:	Not reported
Primary Waste:	Solid Wastes
Primary Waste Type:	Nonhazardous Solid Wastes/Influent or Solid Wastes that contain nonhazardous putrescible and non putrescible solid, semisolid, and liquid wastes (E.G., garbage, trash, refuse, paper, demolition and construction wastes, manure, vegetable or animal solid and semisolid waste).
Secondary Waste:	Not reported
Secondary Waste Type:	Not reported
Base Meridian:	Not reported
NPID:	Not reported
Tonnage:	0
Regional Board ID:	Not reported
Municipal Solid Waste:	False
Superorder:	False
Open To Public:	False
Waste List:	False
Agency Type:	Private
Agency Name:	TRI-CITY CORPORATE CENTER
Agency Department:	Not reported
Agency Address:	485 CARNEGIE DR.
Agency City,St,Zip:	SAN BERNARDINO ,CA 92408
Agency Contact:	ROD Q. MAC DONALD
Agency Telephone:	7143815301
Land Owner Name:	RANCON REALTY FUNDS
Land Owner Address:	27720 JEFFERSON AVE.
Land Owner City,St,Zip:	TEMECULA, CA 92590
Land Owner Contact:	JOHN SHAW
Land Owner Phone:	7146766664
Region:	8
Facility Type:	Solid Waste Site-Class III - Landfills for non hazardous solid wastes.
Facility Description:	Not reported
Facility Telephone:	Not reported
SWAT Facility Name:	Not reported
Primary SIC:	4953
Secondary SIC:	Not reported
Comments:	Not reported
Last Facility Editors:	BDNBDNBDN
Waste Discharge System:	True
Solid Waste Assessment Test Program:	True
Toxic Pits Cleanup Act Program:	False
Resource Conservation Recovery Act:	False
Department of Defence:	False
Solid Waste Assessment Test Program:	Not reported
Threat to Water Quality:	Not reported
Sub Chapter 15:	False
Regional Board Project Officer:	DBL
Number of WMUDS at Facility:	1
Section Range:	Not reported
RCRA Facility:	No
Waste Discharge Requirements:	P
Self-Monitoring Rept. Frequency:	Not reported
Waste Discharge System ID:	8 362277001

Map ID	Site	Database(s)	EPA ID Number

LANDFILL, WATERMAN (Continued) **S103442720**

Solid Waste Information ID: Not reported

---

360 **HUD** **HAZNET** **S112880377**
1194 LEE ST,#A **N/A**
SAN BERNARDINO, CA 92401

HAZNET:

Year:	1997
Gepaid:	CAC001300184
Contact:	HUD
Telephone:	0000000000
Mailing Name:	Not reported
Mailing Address:	INTOWN PROPERTIES
Mailing City,St,Zip:	SAN BERNARDINO, CA 924080000
Gen County:	Not reported
TSD EPA ID:	CAD000088252
TSD County:	Not reported
Waste Category:	Unspecified solvent mixture
Disposal Method:	Transfer Station
Tons:	.0025
Facility County:	San Bernardino

Year:	1997
Gepaid:	CAC001300184
Contact:	HUD
Telephone:	0000000000
Mailing Name:	Not reported
Mailing Address:	INTOWN PROPERTIES
Mailing City,St,Zip:	SAN BERNARDINO, CA 924080000
Gen County:	Not reported
TSD EPA ID:	CAD000088252
TSD County:	Not reported
Waste Category:	Oxygenated solvents (acetone, butanol, ethyl acetate, etc.)
Disposal Method:	Transfer Station
Tons:	.0291
Facility County:	San Bernardino

---

374 **WATERMAN SHELL** **LUST** **U001576086**
1930 S WATERMAN AVE **UST** **N/A**
SAN BERNARDINO, CA 92408 **San Bern. Co. Permit**

LUST:

Region:	STATE
Global Id:	T0607100153
Latitude:	34.066183
Longitude:	-117.279193
Case Type:	LUST Cleanup Site
Status:	Completed - Case Closed
Status Date:	06/18/1991
Lead Agency:	SANTA ANA RWQCB (REGION 8)
Case Worker:	CAB
Local Agency:	SAN BERNARDINO COUNTY
RB Case Number:	083601302T
LOC Case Number:	90054
File Location:	Not reported
Potential Media Affect:	Aquifer used for drinking water supply

Map ID	Site	Database(s)	EPA ID Number

WATERMAN SHELL (Continued) **U001576086**

Potential Contaminants of Concern: Gasoline
Site History: Not reported

Click here to access the California GeoTracker records for this facility:

Contact:
Global Id: T0607100153
Contact Type: Local Agency Caseworker
Contact Name: CATHERINE RICHARDS
Organization Name: SAN BERNARDINO COUNTY
Address: 620 SOUTH E STREET
City: SAN BERNARDINO
Email: crichards@sbcfire.org
Phone Number: 9093868419

Global Id: T0607100153
Contact Type: Regional Board Caseworker
Contact Name: CARL BERNHARDT
Organization Name: SANTA ANA RWQCB (REGION 8)
Address: 3737 MAIN STREET, SUITE 500
City: RIVERSIDE
Email: cbernhardt@waterboards.ca.gov
Phone Number: 9517824495

Status History:
Global Id: T0607100153
Status: Completed - Case Closed
Status Date: 06/18/1991

Global Id: T0607100153
Status: Open - Case Begin Date
Status Date: 06/07/1989

Global Id: T0607100153
Status: Open - Site Assessment
Status Date: 08/04/1989

Global Id: T0607100153
Status: Open - Site Assessment
Status Date: 01/16/1991

Regulatory Activities:
Global Id: T0607100153
Action Type: ENFORCEMENT
Date: 06/18/1991
Action: Closure/No Further Action Letter

Global Id: T0607100153
Action Type: Other
Date: 01/01/1950
Action: Leak Discovery

Global Id: T0607100153
Action Type: Other
Date: 01/01/1950
Action: Leak Reported

Map ID	Site	Database(s)	EPA ID Number

WATERMAN SHELL (Continued) **U001576086**

Global Id: T0607100153
Action Type: ENFORCEMENT
Date: 09/25/1989
Action: Staff Letter

LUST REG 8:
Region: 8
County: San Bernardino
Regional Board: Santa Ana Region
Facility Status: No Action
Case Number: Not reported
Local Case Num: 2002025
Case Type: Aquifer affected
Substance: Gasoline
Qty Leaked: Not reported
Abate Method: Not reported
Cross Street: EAST HOSPITALITY LANE
Enf Type: Not reported
Funding: Not reported
How Discovered: GWM
How Stopped: Not reported
Leak Cause: UNK
Leak Source: UNK
Global ID: T0607190543
How Stopped Date: Not reported
Enter Date: Not reported
Review Date: Not reported
Prelim Assess: Not reported
Discover Date: 12/14/2001
Enforcement Date: Not reported
Close Date: Not reported
Workplan: Not reported
Pollution Char: Not reported
Remed Plan: Not reported
Remed Action: Not reported
Monitoring: Not reported
Enter Date: Not reported
GW Qualifies: =
Soil Qualifies: =
Operator: Not reported
Facility Contact: Not reported
Interim: Not reported
Oversite Program: LUST
Latitude: 0
Longitude: 0
MTBE Date: 10/10/2002
Max MTBE GW: 91000
MTBE Concentration: 0
Max MTBE Soil: 7500
MTBE Fuel: 1
MTBE Tested: MTBE Detected. Site tested for MTBE & MTBE detected
MTBE Class: *
Staff: CAB
Staff Initials: LH6
Lead Agency: Local Agency
Local Agency: 36000L

Map ID	Site	Database(s)	EPA ID Number

WATERMAN SHELL (Continued) **U001576086**

Hydr Basin #: Not reported
Beneficial: MUN
Priority: Not reported
Cleanup Fund Id: Not reported
Work Suspended: Not reported
Summary: Not reported

UST:
Facility ID: 86009188
Latitude: 34.06599313
Longitude: -117.279045

San Bern. Co. Permit:
Region: SAN BERNARDINO
Facility ID: FA0007229
Owner: INLAND PETROLEUM PRODUCTS
Permit Number: PT0002418
Permit Category: HAZMAT HANDLER - UST ONLY
Facility Status: ACTIVE
Expiration Date: 10/31/2013

Region: SAN BERNARDINO
Facility ID: FA0007229
Owner: INLAND PETROLEUM PRODUCTS
Permit Number: PT0011988
Permit Category: UST OWNERSHIP/OPERATING PERMIT (PER UST)
Facility Status: ACTIVE
Expiration Date: 10/31/2013

Region: SAN BERNARDINO
Facility ID: FA0007229
Owner: INLAND PETROLEUM PRODUCTS
Permit Number: PT0011989
Permit Category: UST OWNERSHIP/OPERATING PERMIT (PER UST)
Facility Status: ACTIVE
Expiration Date: 10/31/2013

Region: SAN BERNARDINO
Facility ID: FA0007229
Owner: INLAND PETROLEUM PRODUCTS
Permit Number: PT0011990
Permit Category: UST OWNERSHIP/OPERATING PERMIT (PER UST)
Facility Status: ACTIVE
Expiration Date: 10/31/2013

Region: SAN BERNARDINO
Facility ID: FA0007229
Owner: INLAND PETROLEUM PRODUCTS
Permit Number: PT0024005
Permit Category: WASTE INCIDENTAL UST OPERATION ONLY
Facility Status: ACTIVE
Expiration Date: 10/31/2013

Region: SAN BERNARDINO
Facility ID: FA0007229
Owner: INLAND PETROLEUM PRODUCTS

Map ID	Site	Database(s)	EPA ID Number

WATERMAN SHELL (Continued) **U001576086**

Permit Number: PT0011991
Permit Category: UST OWNERSHIP/OPERATING PERMIT (PER UST)
Facility Status: INACTIVE
Expiration Date: 10/31/2006

---

374 **INLAND PETROLEUM PRODUCTS INC** **HAZNET** **S113154104**
1930 S WATERMAN AVE **N/A**
SAN BERNARDINO, CA 92408

HAZNET:

Year:	2012
Gepaid:	CAL000336728
Contact:	JAMES JOHNSON/PRES
Telephone:	9098828691
Mailing Name:	Not reported
Mailing Address:	1930 S WATERMAN AVE
Mailing City,St,Zip:	SAN BERNARDINO, CA 924080000
Gen County:	San Bernardino
TSD EPA ID:	CAD982444481
TSD County:	San Bernardino
Waste Category:	Not reported
Disposal Method:	Storage, Bulking, And/Or Transfer Off Site--No Treatment/Reovery (H010-H129) Or (H131-H135)
Tons:	0.231
Facility County:	San Bernardino

Year:	2010
Gepaid:	CAL000336728
Contact:	JAMES JOHNSON/PRES
Telephone:	9098828691
Mailing Name:	Not reported
Mailing Address:	1930 S WATERMAN AVE
Mailing City,St,Zip:	SAN BERNARDINO, CA 924080000
Gen County:	Not reported
TSD EPA ID:	CAD982444481
TSD County:	Not reported
Waste Category:	Unspecified oil-containing waste
Disposal Method:	Storage, Bulking, And/Or Transfer Off Site--No Treatment/Reovery (H010-H129) Or (H131-H135)
Tons:	0.1668
Facility County:	San Bernardino

Year:	2009
Gepaid:	CAL000336728
Contact:	JAMES JOHNSON/PRES
Telephone:	9098828691
Mailing Name:	Not reported
Mailing Address:	1930 S WATERMAN AVE
Mailing City,St,Zip:	SAN BERNARDINO, CA 92408
Gen County:	Not reported
TSD EPA ID:	CAD028409019
TSD County:	Not reported
Waste Category:	Aqueous solution with total organic residues less than 10 percent
Disposal Method:	Discharge To Sewer/Potw Or Npdes(With Prior Storage--With Or Without Treatment)
Tons:	0.189
Facility County:	San Bernardino

Map ID	Site	Database(s)	EPA ID Number

INLAND PETROLEUM PRODUCTS INC (Continued) **S113154104**

Year:	2008
Gepaid:	CAL000336728
Contact:	JAMES JOHNSON/PRES
Telephone:	9098828691
Mailing Name:	Not reported
Mailing Address:	1930 S WATERMAN AVE
Mailing City,St,Zip:	SAN BERNARDINO, CA 92408
Gen County:	Not reported
TSD EPA ID:	CAD981696420
TSD County:	Not reported
Waste Category:	Unspecified aqueous solution
Disposal Method:	Storage, Bulking, And/Or Transfer Off Site--No Treatment/Reovery (H010-H129) Or (H131-H135)
Tons:	1.617
Facility County:	San Bernardino

---

374 **WATERMAN SHELL** **HAZNET** **S112900780**
1930 S WATERMAN **N/A**
SAN BERNARDINO, CA 92408

HAZNET:

Year:	1999
Gepaid:	CAC002174265
Contact:	JAMES JOHNSON
Telephone:	9098849606
Mailing Name:	Not reported
Mailing Address:	1930 S WATERMAN
Mailing City,St,Zip:	SAN BERNARDINO, CA 924080000
Gen County:	Not reported
TSD EPA ID:	CAD008302903
TSD County:	Not reported
Waste Category:	Other organic solids
Disposal Method:	Transfer Station
Tons:	.1250
Facility County:	San Bernardino

---

374 **WATERMAN/I-10 SHELL** **CA FID UST** **S101619527**
1930 S WATERMAN **SWEEPS UST** **N/A**
SAN BERNARDINO, CA 92408

CA FID UST:

Facility ID:	36008119
Regulated By:	UTNKA
Regulated ID:	00012744
Cortese Code:	Not reported
SIC Code:	Not reported
Facility Phone:	Not reported
Mail To:	Not reported
Mailing Address:	3281 E GUASTI
Mailing Address 2:	Not reported
Mailing City,St,Zip:	SAN BERNARDINO 92408
Contact:	Not reported
Contact Phone:	Not reported
DUNs Number:	Not reported
NPDES Number:	Not reported
EPA ID:	Not reported

Map ID	Site	Database(s)	EPA ID Number

WATERMAN/I-10 SHELL (Continued) **S101619527**

Comments: Not reported
Status: Active

SWEEPS UST:
Status: Active
Comp Number: 12744
Number: 3
Board Of Equalization: 44-000074
Referral Date: 10-21-92
Action Date: 10-21-92
Created Date: 02-29-88
Tank Status: A
Owner Tank Id: 1
Swrcb Tank Id: 36-000-012744-000001
Actv Date: 10-21-92
Capacity: 10000
Tank Use: M.V. FUEL
Stg: P
Content: REG UNLEADED
Number Of Tanks: 4

Status: Active
Comp Number: 12744
Number: 3
Board Of Equalization: 44-000074
Referral Date: 10-21-92
Action Date: 10-21-92
Created Date: 02-29-88
Tank Status: A
Owner Tank Id: 3
Swrcb Tank Id: 36-000-012744-000002
Actv Date: 10-21-92
Capacity: 10000
Tank Use: M.V. FUEL
Stg: P
Content: PRM UNLEADED
Number Of Tanks: Not reported

Status: Active
Comp Number: 12744
Number: 3
Board Of Equalization: 44-000074
Referral Date: 10-21-92
Action Date: 10-21-92
Created Date: 02-29-88
Tank Status: A
Owner Tank Id: 2
Swrcb Tank Id: 36-000-012744-000003
Actv Date: 10-21-92
Capacity: 10000
Tank Use: M.V. FUEL
Stg: P
Content: PRM UNLEADED
Number Of Tanks: Not reported

Status: Active
Comp Number: 12744

Map ID	Site	Database(s)	EPA ID Number

WATERMAN/I-10 SHELL (Continued) **S101619527**

Number: 3
Board Of Equalization: 44-000074
Referral Date: 10-21-92
Action Date: 10-21-92
Created Date: 02-29-88
Tank Status: A
Owner Tank Id: 4
Swrcb Tank Id: 36-000-012744-000004
Actv Date: 10-21-92
Capacity: 10000
Tank Use: M.V. FUEL
Stg: P
Content: DIESEL
Number Of Tanks: Not reported

---

374 **SHELL SERVICE STATION** **RCRA-SQG 1006805345**
1930 S WATERMAN AVE **FINDS CAR000126078**
SAN BERNARDINO, CA 92408 **HAZNET**

RCRA-SQG:
Date form received by agency: 08/16/2002
Facility name: SHELL SERVICE STATION
Facility address: 1930 S WATERMAN AVE
S A P 135888
SAN BERNARDINO, CA 924083525
EPA ID: CAR000126078
Mailing address: P O BOX 2648
HOUSTON, TX 772522648
Contact: SONDRA BIENVENU
Contact address: P O BOX 2648
HOUSTON, TX 772522648
Contact country: US
Contact telephone: (713) 241-5036
Contact email: Not reported
EPA Region: 09
Classification: Small Small Quantity Generator
Description: Handler: generates more than 100 and less than 1000 kg of hazardous waste during any calendar month and accumulates less than 6000 kg of hazardous waste at any time; or generates 100 kg or less of hazardous waste during any calendar month, and accumulates more than 1000 kg of hazardous waste at any time

Owner/Operator Summary:
Owner/operator name: EQUILON ENTERPRISES L L C
Owner/operator address: P O BOX 2648
HOUSTON, TX 77252
Owner/operator country: Not reported
Owner/operator telephone: (713) 241-5036
Legal status: Private
Owner/Operator Type: Owner
Owner/Op start date: Not reported
Owner/Op end date: Not reported

Handler Activities Summary:
U.S. importer of hazardous waste: No
Mixed waste (haz. and radioactive): No
Recycler of hazardous waste: No

Map ID	Site	Database(s)	EPA ID Number

SHELL SERVICE STATION (Continued) **1006805345**

Transporter of hazardous waste:	No
Treater, storer or disposer of HW:	No
Underground injection activity:	No
On-site burner exemption:	No
Furnace exemption:	No
Used oil fuel burner:	No
Used oil processor:	No
User oil refiner:	No
Used oil fuel marketer to burner:	No
Used oil Specification marketer:	No
Used oil transfer facility:	No
Used oil transporter:	No

Hazardous Waste Summary:

Waste code: D001
Waste name: IGNITABLE HAZARDOUS WASTES ARE THOSE WASTES WHICH HAVE A FLASHPOINT OF LESS THAN 140 DEGREES FAHRENHEIT AS DETERMINED BY A PENSKY-MARTENS CLOSED CUP FLASH POINT TESTER. ANOTHER METHOD OF DETERMINING THE FLASH POINT OF A WASTE IS TO REVIEW THE MATERIAL SAFETY DATA SHEET, WHICH CAN BE OBTAINED FROM THE MANUFACTURER OR DISTRIBUTOR OF THE MATERIAL. LACQUER THINNER IS AN EXAMPLE OF A COMMONLY USED SOLVENT WHICH WOULD BE CONSIDERED AS IGNITABLE HAZARDOUS WASTE.

Waste code: D018
Waste name: BENZENE

Violation Status: No violations found

FINDS:

Registry ID: 110013308358

Environmental Interest/Information System

California Hazardous Waste Tracking System - Datamart (HWTS-DATAMART) provides California with information on hazardous waste shipments for generators, transporters, and treatment, storage, and disposal facilities.

RCRAInfo is a national information system that supports the Resource Conservation and Recovery Act (RCRA) program through the tracking of events and activities related to facilities that generate, transport, and treat, store, or dispose of hazardous waste. RCRAInfo allows RCRA program staff to track the notification, permit, compliance, and corrective action activities required under RCRA.

HAZNET:

Year:	2007
Gepaid:	CAR000126078
Contact:	R HULL/ENV. REPORTING ANALYST
Telephone:	2818742224
Mailing Name:	Not reported
Mailing Address:	12700 NORTHBOROUGH DR 300G03
Mailing City,St,Zip:	Houston, TX 770670000
Gen County:	Not reported
TSD EPA ID:	CAD008830290
TSD County:	Not reported

Map ID	Site	Database(s)	EPA ID Number

SHELL SERVICE STATION (Continued) **1006805345**

Waste Category: Other organic solids
Disposal Method: Storage, Bulking, And/Or Transfer Off Site--No Treatment/Reovery (H010-H129) Or (H131-H135)
Tons: 0.04
Facility County: San Bernardino

Year: 2007
Gepaid: CAR000126078
Contact: R HULL/ENV. REPORTING ANALYST
Telephone: 2818742224
Mailing Name: Not reported
Mailing Address: 12700 NORTHBOROUGH DR 300G03
Mailing City,St,Zip: Houston, TX 770670000
Gen County: Not reported
TSD EPA ID: CAD008302903
TSD County: Not reported
Waste Category: Other organic solids
Disposal Method: Storage, Bulking, And/Or Transfer Off Site--No Treatment/Reovery (H010-H129) Or (H131-H135)
Tons: 0.03
Facility County: San Bernardino

Year: 2006
Gepaid: CAR000126078
Contact: R HULL/ENV. REPORTING ANALYST
Telephone: 2818742224
Mailing Name: Not reported
Mailing Address: 12700 NORTHBOROUGH DR 300G03
Mailing City,St,Zip: Houston, TX 770670000
Gen County: Not reported
TSD EPA ID: CAD008302903
TSD County: Not reported
Waste Category: Other organic solids
Disposal Method: Transfer Station
Tons: 0.05
Facility County: San Bernardino

Year: 2005
Gepaid: CAR000126078
Contact: N CORTEZ/ENVT'L DATA ANALYST
Telephone: 2818742224
Mailing Name: Not reported
Mailing Address: 12700 NORTHBOROUGH DRIVE MFT 240-G
Mailing City,St,Zip: Houston, TX 770672508
Gen County: Not reported
TSD EPA ID: CAT080013352
TSD County: Not reported
Waste Category: Waste oil and mixed oil
Disposal Method: Not reported
Tons: 0.2
Facility County: San Bernardino

Year: 2004
Gepaid: CAR000126078
Contact: N CORTEZ/ENVT'L DATA ANALYST
Telephone: 2818742224
Mailing Name: Not reported

Map ID	Site	Database(s)	EPA ID Number

SHELL SERVICE STATION (Continued) **1006805345**

Mailing Address: 12700 NORTHBOROUGH DRIVE MFT 240-G
Mailing City,St,Zip: Houston, TX 770672508
Gen County: Not reported
TSD EPA ID: CAD008364432
TSD County: Not reported
Waste Category: Other organic solids
Disposal Method: Recycler
Tons: 0.01
Facility County: San Bernardino

Click this hyperlink while viewing on your computer to access
2 additional CA_HAZNET: record(s) in the EDR Site Report.

---

374 **SHELL STATION** **LUST** **S104791949**
1930 WATERMAN AVENUE **N/A**
SAN BERNARDINO, CA 92408

LUST:
Region: STATE
Global Id: T0607190543
Latitude: 34.066082345
Longitude: -117.2791326
Case Type: LUST Cleanup Site
Status: Open - Verification Monitoring
Status Date: 10/29/2009
Lead Agency: SANTA ANA RWQCB (REGION 8)
Case Worker: CAB
Local Agency: Not reported
RB Case Number: Not reported
LOC Case Number: 2002025
File Location: Local Agency
Potential Media Affect: Aquifer used for drinking water supply
Potential Contaminants of Concern: MTBE / TBA / Other Fuel Oxygenates, Gasoline
Site History: Not reported

Click here to access the California GeoTracker records for this facility:

Contact:
Global Id: T0607190543
Contact Type: Regional Board Caseworker
Contact Name: CARL BERNHARDT
Organization Name: SANTA ANA RWQCB (REGION 8)
Address: 3737 MAIN STREET, SUITE 500
City: RIVERSIDE
Email: cbernhardt@waterboards.ca.gov
Phone Number: 9517824495

Status History:
Global Id: T0607190543
Status: Open - Assessment & Interim Remedial Action
Status Date: 09/30/2002

Global Id: T0607190543
Status: Open - Case Begin Date
Status Date: 12/14/2001

Global Id: T0607190543
Status: Open - Remediation

Map ID	Site	Database(s)	EPA ID Number

SHELL STATION (Continued) **S104791949**

Status Date: 10/03/2002

Global Id: T0607190543
Status: Open - Remediation
Status Date: 08/28/2008

Global Id: T0607190543
Status: Open - Site Assessment
Status Date: 10/10/2002

Global Id: T0607190543
Status: Open - Verification Monitoring
Status Date: 10/29/2009

Regulatory Activities:

Global Id: T0607190543
Action Type: RESPONSE
Date: 01/30/2009
Action: Monitoring Report - Quarterly

Global Id: T0607190543
Action Type: RESPONSE
Date: 07/30/2009
Action: Monitoring Report - Quarterly

Global Id: T0607190543
Action Type: RESPONSE
Date: 11/30/2012
Action: Soil and Water Investigation Workplan - Addendum

Global Id: T0607190543
Action Type: RESPONSE
Date: 07/30/2012
Action: Soil and Water Investigation Report

Global Id: T0607190543
Action Type: RESPONSE
Date: 09/30/2012
Action: Monitoring Report - Semi-Annually

Global Id: T0607190543
Action Type: ENFORCEMENT
Date: 11/21/2008
Action: Referral to Regional Board - #2002025

Global Id: T0607190543
Action Type: ENFORCEMENT
Date: 11/21/2008
Action: Referral to Regional Board - #2002025

Global Id: T0607190543
Action Type: ENFORCEMENT
Date: 07/30/2009
Action: Staff Letter

Global Id: T0607190543
Action Type: Other

Map ID	Site	Database(s)	EPA ID Number

SHELL STATION (Continued) **S104791949**

Date: 01/01/1950
Action: Leak Discovery

Global Id: T0607190543
Action Type: ENFORCEMENT
Date: 11/14/2012
Action: Verbal Enforcement

Global Id: T0607190543
Action Type: REMEDIATION
Date: 01/01/1950
Action: In Situ Biological Treatment

Global Id: T0607190543
Action Type: Other
Date: 01/01/1950
Action: Leak Reported

Global Id: T0607190543
Action Type: RESPONSE
Date: 04/30/2009
Action: Monitoring Report - Quarterly

Global Id: T0607190543
Action Type: RESPONSE
Date: 08/01/2008
Action: Other Report / Document

Global Id: T0607190543
Action Type: REMEDIATION
Date: 01/01/1950
Action: Soil Vapor Extraction (SVE)

Global Id: T0607190543
Action Type: REMEDIATION
Date: 01/01/1950
Action: In Situ Physical/Chemical Treatment (other than SVE)

Global Id: T0607190543
Action Type: ENFORCEMENT
Date: 09/26/2011
Action: Staff Letter

Global Id: T0607190543
Action Type: RESPONSE
Date: 10/30/2010
Action: Monitoring Report - Semi-Annually

Global Id: T0607190543
Action Type: REMEDIATION
Date: 01/01/1950
Action: Free Product Removal

Global Id: T0607190543
Action Type: RESPONSE
Date: 04/30/2012
Action: Monitoring Report - Semi-Annually

Map ID	Site	Database(s)	EPA ID Number

SHELL STATION (Continued) **S104791949**

Global Id: T0607190543
Action Type: Other
Date: 01/01/1950
Action: Leak Stopped

Global Id: T0607190543
Action Type: RESPONSE
Date: 04/26/2011
Action: Monitoring Report - Semi-Annually

Global Id: T0607190543
Action Type: RESPONSE
Date: 10/30/2010
Action: Soil and Water Investigation Report

Global Id: T0607190543
Action Type: RESPONSE
Date: 04/30/2011
Action: Soil and Water Investigation Report

Global Id: T0607190543
Action Type: REMEDIATION
Date: 01/01/1950
Action: Excavation

Global Id: T0607190543
Action Type: RESPONSE
Date: 04/30/2010
Action: Monitoring Report - Semi-Annually

LUST REG 8:
Region: 8
County: San Bernardino
Regional Board: Santa Ana Region
Facility Status: Case Closed
Case Number: 083601302T
Local Case Num: 90054
Case Type: Aquifer affected
Substance: Gasoline
Qty Leaked: Not reported
Abate Method: Not reported
Cross Street: HOSPITALITY
Enf Type: None Taken
Funding: Not reported
How Discovered: OM
How Stopped: Not reported
Leak Cause: UNK
Leak Source: UNK
Global ID: T0607100153
How Stopped Date: Not reported
Enter Date: 9/8/1989
Review Date: Not reported
Prelim Assess: 8/4/1989
Discover Date: 6/7/1989
Enforcement Date: 1/1/1965
Close Date: 6/18/1991

Map ID	Site	Database(s)	EPA ID Number

SHELL STATION (Continued) **S104791949**

Workplan:	Not reported
Pollution Char:	1/16/1991
Remed Plan:	Not reported
Remed Action:	Not reported
Monitoring:	Not reported
Enter Date:	9/8/1989
GW Qualifies:	Not reported
Soil Qualifies:	Not reported
Operator:	Not reported
Facility Contact:	Not reported
Interim:	Not reported
Oversite Program:	LUST
Latitude:	34.0672462
Longitude:	-117.2789076
MTBE Date:	Not reported
Max MTBE GW:	Not reported
MTBE Concentration:	0
Max MTBE Soil:	Not reported
MTBE Fuel:	1
MTBE Tested:	Site NOT Tested for MTBE.Includes Unknown and Not Analyzed.
MTBE Class:	*
Staff:	CAB
Staff Initials:	CR2
Lead Agency:	Regional Board
Local Agency:	36000L
Hydr Basin #:	UPPER SANTA ANA VALL
Beneficial:	Not reported
Priority:	Not reported
Cleanup Fund Id:	Not reported
Work Suspended:	Not reported
Summary:	Not reported

---

375 **CITRUS DENTAL** **San Bern. Co. Permit** **S108985789**
242 E AIRPORT DR STE 100 **N/A**
SAN BERNARDINO, CA 92408

San Bern. Co. Permit:

Region:	SAN BERNARDINO
Facility ID:	FA0011375
Owner:	DIAZ, MICHAEL
Permit Number:	PT0019659
Permit Category:	CONDITIONALLY EXEMPT SMALL QUANTITY GENERATOR
Facility Status:	ACTIVE
Expiration Date:	12/31/2013

---

379 **BUDGET RENT A CAR** **LUST** **S104744910**
203 **N/A**
ONTARIO, CA 91761

LUST:

Region:	STATE
Global Id:	T0607100596
Latitude:	34.0646651
Longitude:	-117.6111915
Case Type:	LUST Cleanup Site
Status:	Completed - Case Closed

Map ID	Site	Database(s)	EPA ID Number

BUDGET RENT A CAR (Continued) **S104744910**

Status Date:	02/28/2002
Lead Agency:	SAN BERNARDINO COUNTY
Case Worker:	LH6
Local Agency:	Not reported
RB Case Number:	083603532T
LOC Case Number:	99094
File Location:	Local Agency
Potential Media Affect:	Soil
Potential Contaminants of Concern:	Gasoline
Site History:	Not reported

Click here to access the California GeoTracker records for this facility:

Contact:

Global Id:	T0607100596
Contact Type:	Regional Board Caseworker
Contact Name:	CARL BERNHARDT
Organization Name:	SANTA ANA RWQCB (REGION 8)
Address:	3737 MAIN STREET, SUITE 500
City:	RIVERSIDE
Email:	cbernhardt@waterboards.ca.gov
Phone Number:	9517824495

Status History:

Global Id:	T0607100596
Status:	Completed - Case Closed
Status Date:	02/28/2002
Global Id:	T0607100596
Status:	Open - Case Begin Date
Status Date:	06/22/1999
Global Id:	T0607100596
Status:	Open - Site Assessment
Status Date:	06/23/1999

Regulatory Activities:

Global Id:	T0607100596
Action Type:	Other
Date:	01/01/1950
Action:	Leak Discovery
Global Id:	T0607100596
Action Type:	Other
Date:	01/01/1950
Action:	Leak Reported

LUST REG 8:

Region:	8
County:	San Bernardino
Regional Board:	Santa Ana Region
Facility Status:	Case Closed
Case Number:	083603532T
Local Case Num:	99094
Case Type:	Soil only

Map ID	Site	Database(s)	EPA ID Number

BUDGET RENT A CAR (Continued) **S104744910**

Substance:	Gasoline
Qty Leaked:	Not reported
Abate Method:	Not reported
Cross Street:	VINEYARD
Enf Type:	Not reported
Funding:	Not reported
How Discovered:	Tank Closure
How Stopped:	Not reported
Leak Cause:	UNK
Leak Source:	UNK
Global ID:	T0607100596
How Stopped Date:	Not reported
Enter Date:	9/2/1999
Review Date:	Not reported
Prelim Assess:	Not reported
Discover Date:	6/22/1999
Enforcement Date:	Not reported
Close Date:	2/28/2002
Workplan:	6/23/1999
Pollution Char:	Not reported
Remed Plan:	Not reported
Remed Action:	Not reported
Monitoring:	Not reported
Enter Date:	9/2/1999
GW Qualifies:	Not reported
Soil Qualifies:	Not reported
Operator:	Not reported
Facility Contact:	Not reported
Interim:	Not reported
Oversite Program:	LUST
Latitude:	34.0646651
Longitude:	-117.6111915
MTBE Date:	Not reported
Max MTBE GW:	Not reported
MTBE Concentration:	0
Max MTBE Soil:	Not reported
MTBE Fuel:	1
MTBE Tested:	Site NOT Tested for MTBE.Includes Unknown and Not Analyzed.
MTBE Class:	*
Staff:	CAB
Staff Initials:	LH6
Lead Agency:	Local Agency
Local Agency:	36000L
Hydr Basin #:	UPPER SANTA ANA VALL
Beneficial:	Not reported
Priority:	Not reported
Cleanup Fund Id:	Not reported
Work Suspended:	No
Summary:	Not reported

Map ID	Site	Database(s)	EPA ID Number
379	**CONCORDE CAREER COLLEGE** **201 E AIRPORT DR STE A** **SAN BERNARDINO, CA 92408**	**HAZNET**	**S113126262** **N/A**

HAZNET:

Year:	2012
Gepaid:	CAL000269842
Contact:	CATHY LUDWIG
Telephone:	9098848891
Mailing Name:	Not reported
Mailing Address:	201 E AIRPORT DR STE A
Mailing City,St,Zip:	SAN BERNARDINO, CA 924083403
Gen County:	San Bernardino
TSD EPA ID:	CAT000613893
TSD County:	Los Angeles
Waste Category:	Not reported
Disposal Method:	Not reported
Tons:	Not reported
Facility County:	San Bernardino

Year:	2012
Gepaid:	CAL000269842
Contact:	CATHY LUDWIG
Telephone:	9098848891
Mailing Name:	Not reported
Mailing Address:	201 E AIRPORT DR STE A
Mailing City,St,Zip:	SAN BERNARDINO, CA 924083403
Gen County:	San Bernardino
TSD EPA ID:	CAD981402522
TSD County:	Kern
Waste Category:	Not reported
Disposal Method:	Metals Recovery Including Retoring,Smelting,Chemicals,Ect
Tons:	0.11676
Facility County:	San Bernardino

Year:	2012
Gepaid:	CAL000269842
Contact:	CATHY LUDWIG
Telephone:	9098848891
Mailing Name:	Not reported
Mailing Address:	201 E AIRPORT DR STE A
Mailing City,St,Zip:	SAN BERNARDINO, CA 924083403
Gen County:	San Bernardino
TSD EPA ID:	CAT000613893
TSD County:	Los Angeles
Waste Category:	Not reported
Disposal Method:	Storage, Bulking, And/Or Transfer Off Site--No Treatment/Reovery (H010-H129) Or (H131-H135)
Tons:	0.0417
Facility County:	San Bernardino

Year:	2011
Gepaid:	CAL000269842
Contact:	LAURA DAUGHERTY
Telephone:	9098848891
Mailing Name:	Not reported
Mailing Address:	201 E AIRPORT DR STE A
Mailing City,St,Zip:	SAN BERNARDINO, CA 924083403
Gen County:	Not reported

Map ID	Site	Database(s)	EPA ID Number

CONCORDE CAREER COLLEGE (Continued) **S113126262**

TSD EPA ID: CAT000613893
TSD County: Not reported
Waste Category: Not reported
Disposal Method: Storage, Bulking, And/Or Transfer Off Site--No Treatment/Reovery (H010-H129) Or (H131-H135)
Tons: 0.3753
Facility County: San Bernardino

Year: 2010
Gepaid: CAL000269842
Contact: CATHY LUDWIG
Telephone: 9098848891
Mailing Name: Not reported
Mailing Address: 201 E AIRPORT DR STE A
Mailing City,St,Zip: SAN BERNARDINO, CA 924083403
Gen County: Not reported
TSD EPA ID: CAT000613893
TSD County: Not reported
Waste Category: Not reported
Disposal Method: Storage, Bulking, And/Or Transfer Off Site--No Treatment/Reovery (H010-H129) Or (H131-H135)
Tons: 0.33777
Facility County: San Bernardino

Click this hyperlink while viewing on your computer to access
9 additional CA_HAZNET: record(s) in the EDR Site Report.

---

379 **CONCORDE CAREER COLLEGE** **San Bern. Co. Permit** **S105974455**
201 E AIRPORT DR **N/A**
SAN BERNARDINO, CA 92408

San Bern. Co. Permit:
Region: SAN BERNARDINO
Facility ID: FA0007965
Owner: CONCORDE CAREER COLLEGE, INC.
Permit Number: PT0013948
Permit Category: CONDITIONALLY EXEMPT SMALL QUANTITY GENERATOR
Facility Status: ACTIVE
Expiration Date: 08/31/2013

Region: SAN BERNARDINO
Facility ID: FA0007965
Owner: CONCORDE CAREER COLLEGE, INC.
Permit Number: PT0013947
Permit Category: SPECIAL HANDLER
Facility Status: INACTIVE
Expiration Date: 08/31/2013

Map ID	Site	Database(s)	EPA ID Number
380	**COMPUTERIZED DIAGNOSTIC IMAGING** **1884 BUSINESS CENTER DR** **SAN BERNARDINO, CA**	**RCRA-SQG** **FINDS** **San Bern. Co. Permit** **HAZNET**	**1001217499** **CAR000035774**

RCRA-SQG:

Date form received by agency:	01/28/1998
Facility name:	COMPUTERIZED DIAGNOSTIC IMAGING
Facility address:	1884 BUSINESS CENTER DR SAN BERNARDINO, CA 92408
EPA ID:	CAR000035774
Mailing address:	4000 14TH ST STE 109 RIVERSIDE, CA 92501
Contact:	DENISE LESLIE
Contact address:	4000 14TH ST STE 109 RIVERSIDE, CA 92501
Contact country:	US
Contact telephone:	(909) 276-7500
Contact email:	Not reported
EPA Region:	09
Classification:	Small Small Quantity Generator
Description:	Handler: generates more than 100 and less than 1000 kg of hazardous waste during any calendar month and accumulates less than 6000 kg of hazardous waste at any time; or generates 100 kg or less of hazardous waste during any calendar month, and accumulates more than 1000 kg of hazardous waste at any time

Owner/Operator Summary:

Owner/operator name:	COMPUTERIZED DIAGNOSTIC IMAG
Owner/operator address:	2020 IOWA AVE STE 103 RIVERSIDE, CA 92507
Owner/operator country:	Not reported
Owner/operator telephone:	(909) 781-2270
Legal status:	Private
Owner/Operator Type:	Owner
Owner/Op start date:	Not reported
Owner/Op end date:	Not reported

Handler Activities Summary:

U.S. importer of hazardous waste:	No
Mixed waste (haz. and radioactive):	No
Recycler of hazardous waste:	No
Transporter of hazardous waste:	No
Treater, storer or disposer of HW:	No
Underground injection activity:	No
On-site burner exemption:	No
Furnace exemption:	No
Used oil fuel burner:	No
Used oil processor:	No
User oil refiner:	No
Used oil fuel marketer to burner:	No
Used oil Specification marketer:	No
Used oil transfer facility:	No
Used oil transporter:	No

Hazardous Waste Summary:

Waste code:	D000
Waste name:	Not Defined

Map ID	Site	Database(s)	EPA ID Number

COMPUTERIZED DIAGNOSTIC IMAGING (Continued) **1001217499**

Waste code: D011
Waste name: SILVER

Violation Status: No violations found

FINDS:

Registry ID: 110002920714

Environmental Interest/Information System
California Hazardous Waste Tracking System - Datamart (HWTS-DATAMART) provides California with information on hazardous waste shipments for generators, transporters, and treatment, storage, and disposal facilities.

RCRAInfo is a national information system that supports the Resource Conservation and Recovery Act (RCRA) program through the tracking of events and activities related to facilities that generate, transport, and treat, store, or dispose of hazardous waste. RCRAInfo allows RCRA program staff to track the notification, permit, compliance, and corrective action activities required under RCRA.

San Bern. Co. Permit:
Region: SAN BERNARDINO
Facility ID: FA0009836
Owner: SAN BERNARDINO IMAGING LLC
Permit Number: PT0016763
Permit Category: SPECIAL HANDLER
Facility Status: INACTIVE
Expiration Date: 09/30/2009

Region: SAN BERNARDINO
Facility ID: FA0009836
Owner: SAN BERNARDINO IMAGING LLC
Permit Number: PT0016764
Permit Category: SPECIAL GENERATOR
Facility Status: INACTIVE
Expiration Date: 09/30/2009

HAZNET:
Year: 2005
Gepaid: CAR000035774
Contact: DENISE LESLIE DIRECTOR IMG SER
Telephone: 9092767500
Mailing Name: Not reported
Mailing Address: 4000 14TH ST STE 109
Mailing City,St,Zip: RIVERSIDE, CA 925010000
Gen County: Not reported
TSD EPA ID: CAD981402522
TSD County: Not reported
Waste Category: Photochemicals/photoprocessing waste
Disposal Method: Recycler
Tons: 0.22
Facility County: San Bernardino

Year: 2003

Map ID	Site	Database(s)	EPA ID Number

COMPUTERIZED DIAGNOSTIC IMAGING (Continued) **1001217499**

Gepaid: CAR000035774
Contact: DENISE LESLIE DIRECTOR IMG SER
Telephone: 9092767500
Mailing Name: Not reported
Mailing Address: 4000 14TH ST STE 109
Mailing City,St,Zip: RIVERSIDE, CA 925010000
Gen County: Not reported
TSD EPA ID: CAD981402522
TSD County: Not reported
Waste Category: Photochemicals/photoprocessing waste
Disposal Method: Recycler
Tons: 0.45
Facility County: San Bernardino

Year: 2002
Gepaid: CAR000035774
Contact: DENISE LESLIE DIRECTOR IMG SER
Telephone: 9092767500
Mailing Name: Not reported
Mailing Address: 4000 14TH ST STE 109
Mailing City,St,Zip: RIVERSIDE, CA 925010000
Gen County: Not reported
TSD EPA ID: CAD981402522
TSD County: Not reported
Waste Category: Photochemicals/photoprocessing waste
Disposal Method: Recycler
Tons: 0.68
Facility County: San Bernardino

Year: 2001
Gepaid: CAR000035774
Contact: DENISE LESLIE DIRECTOR IMG SER
Telephone: 9092767500
Mailing Name: Not reported
Mailing Address: 4000 14TH ST STE 109
Mailing City,St,Zip: RIVERSIDE, CA 925010000
Gen County: Not reported
TSD EPA ID: CAD981402522
TSD County: Not reported
Waste Category: Photochemicals/photoprocessing waste
Disposal Method: Recycler
Tons: 0.68
Facility County: San Bernardino

Year: 2000
Gepaid: CAR000035774
Contact: DENISE LESLIE DIRECTOR IMG SER
Telephone: 9092767500
Mailing Name: Not reported
Mailing Address: 4000 14TH ST STE 109
Mailing City,St,Zip: RIVERSIDE, CA 925010000
Gen County: Not reported
TSD EPA ID: CAD983604000
TSD County: Not reported
Waste Category: Photochemicals/photoprocessing waste
Disposal Method: Recycler
Tons: 0.22

Map ID	Site	Database(s)	EPA ID Number

COMPUTERIZED DIAGNOSTIC IMAGING (Continued) **1001217499**

Facility County: San Bernardino

Click this hyperlink while viewing on your computer to access
3 additional CA_HAZNET: record(s) in the EDR Site Report.

---

395 **PATHOLOGY ARTS INC** **HAZNET** **S113128015**
118 E AIRPORT DR STE 201 **N/A**
SAN BERNARDINO, CA 92408

HAZNET:

Year:	2008
Gepaid:	CAL000273978
Contact:	CURTIS TAGUE
Telephone:	9098902532
Mailing Name:	Not reported
Mailing Address:	118 E AIRPORT DR STE 201
Mailing City,St,Zip:	SAN BERNARDINO, CA 924083419
Gen County:	Not reported
TSD EPA ID:	CAD008252405
TSD County:	Not reported
Waste Category:	Unspecified solvent mixture
Disposal Method:	Fuel Blending Prior To Energy Recovery At Another Site
Tons:	2.52
Facility County:	San Bernardino

Year:	2008
Gepaid:	CAL000273978
Contact:	CURTIS TAGUE
Telephone:	9098902532
Mailing Name:	Not reported
Mailing Address:	118 E AIRPORT DR STE 201
Mailing City,St,Zip:	SAN BERNARDINO, CA 924083419
Gen County:	Not reported
TSD EPA ID:	CAD008302903
TSD County:	Not reported
Waste Category:	Unspecified organic liquid mixture
Disposal Method:	Other Recovery Of Reclamation For Reuse Including Acid Regeneration, Organics Recovery Ect
Tons:	0.612
Facility County:	San Bernardino

Year:	2008
Gepaid:	CAL000273978
Contact:	CURTIS TAGUE
Telephone:	9098902532
Mailing Name:	Not reported
Mailing Address:	118 E AIRPORT DR STE 201
Mailing City,St,Zip:	SAN BERNARDINO, CA 924083419
Gen County:	Not reported
TSD EPA ID:	CAD008302903
TSD County:	Not reported
Waste Category:	Unspecified solvent mixture
Disposal Method:	Other Recovery Of Reclamation For Reuse Including Acid Regeneration, Organics Recovery Ect
Tons:	0.648
Facility County:	San Bernardino

Year:	2007

Map ID	Site	Database(s)	EPA ID Number

PATHOLOGY ARTS INC (Continued) **S113128015**

Gepaid: CAL000273978
Contact: CURTIS TAGUE
Telephone: 9098902532
Mailing Name: Not reported
Mailing Address: 118 E AIRPORT DR STE 201
Mailing City,St,Zip: SAN BERNARDINO, CA 924083419
Gen County: Not reported
TSD EPA ID: TXD055135388
TSD County: Not reported
Waste Category: Unspecified solvent mixture
Disposal Method: Neutralization Only
Tons: 0.1
Facility County: San Bernardino

Year: 2007
Gepaid: CAL000273978
Contact: CURTIS TAGUE
Telephone: 9098902532
Mailing Name: Not reported
Mailing Address: 118 E AIRPORT DR STE 201
Mailing City,St,Zip: SAN BERNARDINO, CA 924083419
Gen County: Not reported
TSD EPA ID: ARD981057870
TSD County: Not reported
Waste Category: Off-specification, aged or surplus organics
Disposal Method: Fuel Blending Prior To Energy Recovery At Another Site
Tons: 0.18
Facility County: San Bernardino

Click this hyperlink while viewing on your computer to access
13 additional CA_HAZNET: record(s) in the EDR Site Report.

---

395 **SUNWEST PRINTING, INC** **San Bern. Co. Permit** **S113883382**
118 E AIRPORT DR STE 207 **N/A**
SAN BERNARDINO, CA 92408

San Bern. Co. Permit:
Region: SAN BERNARDINO
Facility ID: FA0015098
Owner: LOPEZ, JOHN V.
Permit Number: PT0026317
Permit Category: HAZWASTE GENERAL ACTIVITY (NB)
Facility Status: ACTIVE
Expiration Date: 09/30/2013

---

395 **FROME INVESTMENTS** **HAZNET** **S112931733**
118 E AIRPORT DR **N/A**
SAN BERNARDINO, CA 92408

HAZNET:
Year: 2003
Gepaid: CAC002568382
Contact: JEFF FROME
Telephone: 7144021135
Mailing Name: Not reported
Mailing Address: 118 E AIRPORT DR

Map ID	Site	Database(s)	EPA ID Number

FROME INVESTMENTS (Continued) **S112931733**

Mailing City,St,Zip: SAN BERNARDINO, CA 924083472
Gen County: Not reported
TSD EPA ID: AZD009015389
TSD County: Not reported
Waste Category: Off-specification, aged or surplus organics
Disposal Method: Recycler
Tons: 0.22
Facility County: San Bernardino

---

395 **ASSOCIATED PRINTING SCHOOLS,INC.** **San Bern. Co. Permit** **S106910684**
114 E AIRPORT DR 103 **N/A**
SAN BERNARDINO, CA 92408

San Bern. Co. Permit:
Region: SAN BERNARDINO
Facility ID: FA0001151
Owner: BRIAN NAVARRETTE/ARTURO SANCHE
Permit Number: PT0009613
Permit Category: CONDITIONALLY EXEMPT SMALL QUANTITY GENERATOR
Facility Status: INACTIVE
Expiration Date: 05/31/2004

---

397 **ALLEN BERRY** **HAZNET** **S112933739**
1879 S TIPPECANOE AVE **N/A**
SAN BERNARDINO, CA 92408

HAZNET:
Year: 2003
Gepaid: CAC002571618
Contact: ALLEN BERRY
Telephone: 9097968700
Mailing Name: Not reported
Mailing Address: 11530 HILLCREST ST
Mailing City,St,Zip: LOMA LINDA, CA 92354
Gen County: Not reported
TSD EPA ID: CAD009007626
TSD County: Not reported
Waste Category: Asbestos containing waste
Disposal Method: Disposal, Land Fill
Tons: 6.74
Facility County: San Bernardino

---

397 **M & M SMOG, MUFFLER & AUTO REPAIR** **San Bern. Co. Permit** **S105790536**
1915 S TIPPECANOE AVE **N/A**
SAN BERNARDINO, CA 92408

San Bern. Co. Permit:
Region: SAN BERNARDINO
Facility ID: FA0007642
Owner: ALTAI, ALI
Permit Number: PT0013139
Permit Category: SPECIAL GENERATOR
Facility Status: INACTIVE
Expiration Date: 02/28/2005

Map ID	Site	Database(s)	EPA ID Number

M & M SMOG, MUFFLER & AUTO REPAIR (Continued) **S105790536**

Region: SAN BERNARDINO
Facility ID: FA0007642
Owner: ALTAI, ALI
Permit Number: PT0013140
Permit Category: SPECIAL HANDLER
Facility Status: INACTIVE
Expiration Date: 02/28/2005

Region: SAN BERNARDINO
Facility ID: FA0009541
Owner: ALBBASI, MARWAN & KARIM, SAM
Permit Number: PT0016306
Permit Category: HAZMAT HANDLER 0-10 EMPLOYEES (W/GEN PRMT)
Facility Status: INACTIVE
Expiration Date: 03/31/2006

Region: SAN BERNARDINO
Facility ID: FA0009541
Owner: ALBBASI, MARWAN & KARIM, SAM
Permit Number: PT0016307
Permit Category: CONDITIONALLY EXEMPT SMALL QUANTITY GENERATOR
Facility Status: INACTIVE
Expiration Date: 03/31/2006

---

397 **M&M, SMOG, MUFFLER, & AUTO REPAIR** **HAZNET** **S113118717**
1915 S TIPPECANOE AVE **N/A**
SAN BERNARDINO, CA 92408

HAZNET:
Year: 2002
Gepaid: CAL000250153
Contact: ali altai
Telephone: 9094789878
Mailing Name: Not reported
Mailing Address: 21520 YORBA LINDA BLVD #G110
Mailing City,St,Zip: YORBA LINDA, CA 928870000
Gen County: Not reported
TSD EPA ID: CAT000613927
TSD County: Not reported
Waste Category: Aqueous solution with total organic residues less than 10 percent
Disposal Method: Transfer Station
Tons: 0.09
Facility County: San Bernardino

---

397 **M AND M MUFFLER AND AUTO** **RCRA NonGen / NLR** **1004677069**
1915 S TIPPECANOE AVE **FINDS** **CAR000092866**
SAN BERNARDINO, CA 92408 **HAZNET**

RCRA NonGen / NLR:
Date form received by agency: 04/26/2002
Facility name: M AND M MUFFLER AND AUTO
Facility address: 1915 S TIPPECANOE AVE
SAN BERNARDINO, CA 92408
EPA ID: CAR000092866
Contact: MAZEN ABBASI
Contact address: 29218 SNOWBERRY PL WARDEN INC

Map ID	Site	Database(s)	EPA ID Number

M AND M MUFFLER AND AUTO (Continued) **1004677069**

HIGHLAND, CA 92346
Contact country: US
Contact telephone: (909) 478-9878
Contact email: Not reported
EPA Region: 09
Classification: Non-Generator
Description: Handler: Non-Generators do not presently generate hazardous waste

Owner/Operator Summary:
Owner/operator name: MARWAN ACABBASI
Owner/operator address: 1915 S TIPPECANOE AVE
SAN BERNARDINO, CA 92408
Owner/operator country: Not reported
Owner/operator telephone: (909) 478-9878
Legal status: Private
Owner/Operator Type: Owner
Owner/Op start date: Not reported
Owner/Op end date: Not reported

Handler Activities Summary:
U.S. importer of hazardous waste: No
Mixed waste (haz. and radioactive): No
Recycler of hazardous waste: No
Transporter of hazardous waste: No
Treater, storer or disposer of HW: No
Underground injection activity: No
On-site burner exemption: No
Furnace exemption: No
Used oil fuel burner: No
Used oil processor: No
User oil refiner: No
Used oil fuel marketer to burner: No
Used oil Specification marketer: No
Used oil transfer facility: No
Used oil transporter: No

Hazardous Waste Summary:
Waste code: D039
Waste name: TETRACHLOROETHYLENE

Violation Status: No violations found

FINDS:

Registry ID: 110012196024

Environmental Interest/Information System
RCRAInfo is a national information system that supports the Resource Conservation and Recovery Act (RCRA) program through the tracking of events and activities related to facilities that generate, transport, and treat, store, or dispose of hazardous waste. RCRAInfo allows RCRA program staff to track the notification, permit, compliance, and corrective action activities required under RCRA.

Map ID	Site	Database(s)	EPA ID Number

M AND M MUFFLER AND AUTO (Continued) **1004677069**

HAZNET:

Year:	2002
Gepaid:	CAR000092866
Contact:	--
Telephone:	9094789878
Mailing Name:	Not reported
Mailing Address:	1915 S TIPPECANOE AVE
Mailing City,St,Zip:	SAN BERNARDINO, CA 924080000
Gen County:	Not reported
TSD EPA ID:	CAT000613927
TSD County:	Not reported
Waste Category:	Aqueous solution with total organic residues less than 10 percent
Disposal Method:	Transfer Station
Tons:	0.14
Facility County:	San Bernardino

Year:	2001
Gepaid:	CAR000092866
Contact:	--
Telephone:	9094789878
Mailing Name:	Not reported
Mailing Address:	1915 S TIPPECANOE AVE
Mailing City,St,Zip:	SAN BERNARDINO, CA 924080000
Gen County:	Not reported
TSD EPA ID:	CAT000613927
TSD County:	Not reported
Waste Category:	Aqueous solution with total organic residues less than 10 percent
Disposal Method:	Transfer Station
Tons:	0.32
Facility County:	San Bernardino

---

397 **FORMER M&M SMOG AND MUFFLER** **LUST** **S111711438**
1915 EAST TIPPECANOE AVENUE **N/A**
SAN BERNARDINO, CA 92410

LUST:

Region:	STATE
Global Id:	T10000003588
Latitude:	34.0663652906563
Longitude:	-117.260792255402
Case Type:	LUST Cleanup Site
Status:	Open - Assessment & Interim Remedial Action
Status Date:	02/28/2012
Lead Agency:	SANTA ANA RWQCB (REGION 8)
Case Worker:	VJB
Local Agency:	Not reported
RB Case Number:	083604088T
LOC Case Number:	Not reported
File Location:	Regional Board
Potential Media Affect:	Not reported
Potential Contaminants of Concern:	Gasoline
Site History:	.

Click here to access the California GeoTracker records for this facility:

Contact:

Global Id:	T10000003588
Contact Type:	Regional Board Caseworker

Map ID	Site	Database(s)	EPA ID Number

FORMER M&M SMOG AND MUFFLER (Continued) **S111711438**

Contact Name: VALERIE JAHN-BULL
Organization Name: SANTA ANA RWQCB (REGION 8)
Address: 3737 MAIN STREET, SUITE 500
City: RIVERSIDE
Email: vjahn-bull@waterboards.ca.gov
Phone Number: 9517824903

Status History:

Global Id: T10000003588
Status: Open - Assessment & Interim Remedial Action
Status Date: 02/28/2012

Global Id: T10000003588
Status: Open - Case Begin Date
Status Date: 08/03/2011

Global Id: T10000003588
Status: Open - Site Assessment
Status Date: 02/28/2012

Regulatory Activities:

Global Id: T10000003588
Action Type: Other
Date: 01/01/1950
Action: Leak Reported

Global Id: T10000003588
Action Type: RESPONSE
Date: 02/29/2012
Action: Soil and Water Investigation Workplan - Addendum

Global Id: T10000003588
Action Type: ENFORCEMENT
Date: 08/21/2012
Action: Technical Correspondence / Assistance / Other

Global Id: T10000003588
Action Type: ENFORCEMENT
Date: 08/08/2012
Action: Meeting

Global Id: T10000003588
Action Type: ENFORCEMENT
Date: 11/17/2011
Action: Meeting

Global Id: T10000003588
Action Type: ENFORCEMENT
Date: 02/23/2012
Action: Meeting

Global Id: T10000003588
Action Type: ENFORCEMENT
Date: 12/13/2011
Action: Staff Letter

Map ID	Site	Database(s)	EPA ID Number

FORMER M&M SMOG AND MUFFLER (Continued) **S111711438**

Global Id: T10000003588
Action Type: ENFORCEMENT
Date: 03/06/2012
Action: Technical Correspondence / Assistance / Other

Global Id: T10000003588
Action Type: ENFORCEMENT
Date: 03/13/2013
Action: Technical Correspondence / Assistance / Other

Global Id: T10000003588
Action Type: ENFORCEMENT
Date: 02/07/2013
Action: Technical Correspondence / Assistance / Other

Global Id: T10000003588
Action Type: ENFORCEMENT
Date: 04/17/2013
Action: Site Visit / Inspection / Sampling

Global Id: T10000003588
Action Type: ENFORCEMENT
Date: 01/22/2013
Action: File review

Global Id: T10000003588
Action Type: RESPONSE
Date: 02/25/2013
Action: Corrective Action Plan / Remedial Action Plan

Global Id: T10000003588
Action Type: ENFORCEMENT
Date: 11/29/2012
Action: File review

Global Id: T10000003588
Action Type: ENFORCEMENT
Date: 05/01/2012
Action: Technical Correspondence / Assistance / Other

Global Id: T10000003588
Action Type: ENFORCEMENT
Date: 05/02/2012
Action: Technical Correspondence / Assistance / Other

Global Id: T10000003588
Action Type: Other
Date: 01/01/1950
Action: Leak Discovery

Global Id: T10000003588
Action Type: ENFORCEMENT
Date: 02/06/2013
Action: File review

Global Id: T10000003588
Action Type: ENFORCEMENT

Map ID	Site	Database(s)	EPA ID Number

FORMER M&M SMOG AND MUFFLER (Continued) **S111711438**

Date: 05/10/2012
Action: Staff Letter

Global Id: T10000003588
Action Type: ENFORCEMENT
Date: 11/05/2012
Action: Technical Correspondence / Assistance / Other

Global Id: T10000003588
Action Type: ENFORCEMENT
Date: 08/29/2012
Action: Technical Correspondence / Assistance / Other

Global Id: T10000003588
Action Type: ENFORCEMENT
Date: 03/11/2013
Action: Technical Correspondence / Assistance / Other

Global Id: T10000003588
Action Type: ENFORCEMENT
Date: 04/06/2012
Action: Meeting

Global Id: T10000003588
Action Type: ENFORCEMENT
Date: 04/05/2012
Action: Staff Letter

Global Id: T10000003588
Action Type: ENFORCEMENT
Date: 03/04/2013
Action: File review

Global Id: T10000003588
Action Type: ENFORCEMENT
Date: 06/26/2013
Action: File review

Global Id: T10000003588
Action Type: ENFORCEMENT
Date: 03/19/2013
Action: Staff Letter

Global Id: T10000003588
Action Type: ENFORCEMENT
Date: 03/22/2012
Action: Staff Letter

Global Id: T10000003588
Action Type: ENFORCEMENT
Date: 05/07/2012
Action: Technical Correspondence / Assistance / Other

Global Id: T10000003588
Action Type: ENFORCEMENT
Date: 09/10/2012
Action: Technical Correspondence / Assistance / Other

Map ID	Site	Database(s)	EPA ID Number

FORMER M&M SMOG AND MUFFLER (Continued) **S111711438**

Global Id:	T10000003588
Action Type:	RESPONSE
Date:	10/17/2011
Action:	Preliminary Site Assessment Report - Regulator Responded
Global Id:	T10000003588
Action Type:	RESPONSE
Date:	11/29/2011
Action:	Pilot Study / Treatability Workplan - Regulator Responded
Global Id:	T10000003588
Action Type:	RESPONSE
Date:	04/25/2012
Action:	Soil and Water Investigation Workplan - Regulator Responded
Global Id:	T10000003588
Action Type:	RESPONSE
Date:	05/03/2012
Action:	Soil and Water Investigation Workplan - Addendum - Regulator Responded
Global Id:	T10000003588
Action Type:	RESPONSE
Date:	12/18/2012
Action:	Site Assessment Report
Global Id:	T10000003588
Action Type:	RESPONSE
Date:	11/16/2012
Action:	Other Report / Document
Global Id:	T10000003588
Action Type:	RESPONSE
Date:	11/30/2012
Action:	Correspondence
Global Id:	T10000003588
Action Type:	RESPONSE
Date:	02/01/2012
Action:	Pilot Study/ Treatability Report - Regulator Responded
Global Id:	T10000003588
Action Type:	RESPONSE
Date:	09/06/2012
Action:	Verbal Communication
Global Id:	T10000003588
Action Type:	RESPONSE
Date:	07/16/2012
Action:	Pilot Study/ Treatability Report - Regulator Responded
Global Id:	T10000003588
Action Type:	RESPONSE
Date:	11/29/2012
Action:	Verbal Communication - Regulator Responded
Global Id:	T10000003588
Action Type:	RESPONSE

Map ID	Site	Database(s)	EPA ID Number

FORMER M&M SMOG AND MUFFLER (Continued) **S111711438**

Date: 11/01/2012
Action: Soil and Water Investigation Workplan - Regulator Responded

Global Id: T10000003588
Action Type: RESPONSE
Date: 03/12/2013
Action: Corrective Action Plan / Remedial Action Plan - Addendum - Regulator Responded

---

397 **ARCO FAC #9715** **UST** **U003937939**
1945 S TIPPECANOE AVE **N/A**
SAN BERNARDINO, CA 92408

UST:
Facility ID: 86009198
Latitude: 34.06603
Longitude: -117.26111

---

397 **CROSSROAD PETROLEUM INC** **HAZNET** **S113798134**
1945 S TIPPECANOE AVE **N/A**
SAN BERNARDINO, CA 92408

HAZNET:
Year: 2012
Gepaid: CAL000340438
Contact: ANNA GARCIA
Telephone: 9094781074
Mailing Name: Not reported
Mailing Address: 2340 EL CAJON BLVD
Mailing City,St,Zip: SAN DIEGO, CA 921041106
Gen County: San Bernardino
TSD EPA ID: CAD981696420
TSD County: Los Angeles
Waste Category: Not reported
Disposal Method: Storage, Bulking, And/Or Transfer Off Site--No Treatment/Reovery (H010-H129) Or (H131-H135)
Tons: 0.1
Facility County: San Bernardino

---

397 **TESORO STATION 63345** **HAZNET** **S113801568**
1945 S TIPPECANOE AVE **N/A**
SAN BERNARDINO, CA 92408

HAZNET:
Year: 2012
Gepaid: CAL000372928
Contact: ROSIE RANGEL
Telephone: 2106266564
Mailing Name: Not reported
Mailing Address: 19100 RIDGEWOOD PKWY
Mailing City,St,Zip: SAN ANTONIO, TX 782590000
Gen County: San Bernardino
TSD EPA ID: CAD028409019
TSD County: Los Angeles

Map ID	Site	Database(s)	EPA ID Number

TESORO STATION 63345 (Continued) **S113801568**

Waste Category: Not reported
Disposal Method: Storage, Bulking, And/Or Transfer Off Site--No Treatment/Reovery (H010-H129) Or (H131-H135)
Tons: 0.015
Facility County: San Bernardino

Year: 2012
Gepaid: CAL000372928
Contact: ROSIE RANGEL
Telephone: 2106266564
Mailing Name: Not reported
Mailing Address: 19100 RIDGEWOOD PKWY
Mailing City,St,Zip: SAN ANTONIO, TX 782590000
Gen County: San Bernardino
TSD EPA ID: CAT080013352
TSD County: Los Angeles
Waste Category: Not reported
Disposal Method: Other Recovery Of Reclamation For Reuse Including Acid Regeneration, Organics Recovery Ect
Tons: 0.05838
Facility County: San Bernardino

---

397 **THRIFTY OIL #345** **LUST** **S104402166**
1945 **N/A**
SAN BERNARDINO, CA 92410

LUST REG 8:
Region: 8
County: San Bernardino
Regional Board: Santa Ana Region
Facility Status: Remedial action (cleanup) Underway
Case Number: 083601370T
Local Case Num: 90029
Case Type: Aquifer affected
Substance: Gasoline
Qty Leaked: Not reported
Abate Method: Remove Free Product - remove floating product from water table
Cross Street: I-10
Enf Type: FREV
Funding: Not reported
How Discovered: Tank Closure
How Stopped: Not reported
Leak Cause: UNK
Leak Source: UNK
Global ID: T0607100166
How Stopped Date: 12/20/1989
Enter Date: 12/22/1989
Review Date: Not reported
Prelim Assess: 12/27/1989
Discover Date: 12/20/1989
Enforcement Date: 1/1/1965
Close Date: Not reported
Workplan: Not reported
Pollution Char: 6/19/2003
Remed Plan: Not reported
Remed Action: 7/30/2004
Monitoring: Not reported
Enter Date: 12/22/1989

Map ID	Site	Database(s)	EPA ID Number

THRIFTY OIL #345 (Continued) **S104402166**

GW Qualifies: =
Soil Qualifies: =
Operator: Not reported
Facility Contact: Not reported
Interim: Not reported
Oversite Program: LUST
Latitude: 34.0663624
Longitude: -117.261191
MTBE Date: 10/12/1998
Max MTBE GW: 20000
MTBE Concentration: 1
Max MTBE Soil: 17800
MTBE Fuel: 1
MTBE Tested: MTBE Detected. Site tested for MTBE & MTBE detected
MTBE Class: A
Staff: VJJ
Staff Initials: CR2
Lead Agency: Regional Board
Local Agency: 36000L
Hydr Basin #: UPPER SANTA ANA VALL
Beneficial: Not reported
Priority: Not reported
Cleanup Fund Id: Not reported
Work Suspended: Not reported
Summary: FP IS PRESENT AND IS BEING REMOVED BI-MONTLY. FURTHER CHARACTERIZATION IS BEING CONDUCTED TO FURTHER DELINEATE THE PLUME. (FORMERLY 10341 S. TIPPECANOE) REQUESTING A RAP - FREE PRODUCT

---

397 **TESORO USA 63345** **San Bern. Co. Permit** **S105698327**
1945 S TIPPECANOE AVE **N/A**
SAN BERNARDINO, CA 92408

San Bern. Co. Permit:
Region: SAN BERNARDINO
Facility ID: FA0001064
Owner: TESORO REFINING & MARKETING CO LLC
Permit Number: PT0002424
Permit Category: HAZMAT HANDLER - UST ONLY
Facility Status: ACTIVE
Expiration Date: 05/31/2014

Region: SAN BERNARDINO
Facility ID: FA0001064
Owner: TESORO REFINING & MARKETING CO LLC
Permit Number: PT0012001
Permit Category: UST OWNERSHIP/OPERATING PERMIT (PER UST)
Facility Status: ACTIVE
Expiration Date: 05/31/2014

Region: SAN BERNARDINO
Facility ID: FA0001064
Owner: TESORO REFINING & MARKETING CO LLC
Permit Number: PT0012002
Permit Category: UST OWNERSHIP/OPERATING PERMIT (PER UST)
Facility Status: ACTIVE
Expiration Date: 05/31/2014

Region: SAN BERNARDINO

Map ID	Site	Database(s)	EPA ID Number

TESORO USA 63345 (Continued) **S105698327**

Facility ID: FA0001064
Owner: TESORO REFINING & MARKETING CO LLC
Permit Number: PT0012003
Permit Category: UST OWNERSHIP/OPERATING PERMIT (PER UST)
Facility Status: ACTIVE
Expiration Date: 05/31/2014

Region: SAN BERNARDINO
Facility ID: FA0001064
Owner: TESORO REFINING & MARKETING CO LLC
Permit Number: PT0012004
Permit Category: UST OWNERSHIP/OPERATING PERMIT (PER UST)
Facility Status: ACTIVE
Expiration Date: 05/31/2014

Region: SAN BERNARDINO
Facility ID: FA0001064
Owner: TESORO REFINING & MARKETING CO LLC
Permit Number: PT0013591
Permit Category: WASTE INCIDENTAL UST OPERATION ONLY
Facility Status: ACTIVE
Expiration Date: 05/31/2014

---

397 **BP WEST COAST PRODUCTS LLC 9715** **HAZNET** **S113176172**
1945 TIPPECANOE AVE **N/A**
SAN BERNARDINO, CA 92410

HAZNET:
Year: 2012
Gepaid: CAR000104075
Contact: JACKIE DOUGHERTY
Telephone: 9497354632
Mailing Name: Not reported
Mailing Address: PO BOX 80249
Mailing City,St,Zip: RCHO STA MARG, CA 926880000
Gen County: San Bernardino
TSD EPA ID: NVT330010000
TSD County: 99
Waste Category: Not reported
Disposal Method: Landfill Or Surface Impoundment That Will Be Closed As Landfill(To Include On-Site Treatment And/Or Stabilization)
Tons: 0.01
Facility County: San Bernardino

Year: 2012
Gepaid: CAR000104075
Contact: JACKIE DOUGHERTY
Telephone: 9497354632
Mailing Name: Not reported
Mailing Address: PO BOX 80249
Mailing City,St,Zip: RCHO STA MARG, CA 926880000
Gen County: San Bernardino
TSD EPA ID: CAT080013352
TSD County: Los Angeles
Waste Category: Not reported
Disposal Method: Other Recovery Of Reclamation For Reuse Including Acid Regeneration, Organics Recovery Ect
Tons: 0.042

Map ID	Site	Database(s)	EPA ID Number

BP WEST COAST PRODUCTS LLC 9715 (Continued) **S113176172**

Facility County: San Bernardino

Year: 2011
Gepaid: CAR000104075
Contact: WASTE SPECIALIST
Telephone: 5035246191
Mailing Name: Not reported
Mailing Address: PO BOX 80249
Mailing City,St,Zip: RCHO STA MARG, CA 926880000
Gen County: Not reported
TSD EPA ID: CAT080013352
TSD County: Not reported
Waste Category: Aqueous solution with total organic residues less than 10 percent
Disposal Method: Other Recovery Of Reclamation For Reuse Including Acid Regeneration, Organics Recovery Ect
Tons: 0.3234
Facility County: San Bernardino

Year: 2010
Gepaid: CAR000104075
Contact: JACKIE DOUGHERTY
Telephone: 9497354632
Mailing Name: Not reported
Mailing Address: PO BOX 80249
Mailing City,St,Zip: RCHO STA MARG, CA 926880000
Gen County: Not reported
TSD EPA ID: CAT080013352
TSD County: Not reported
Waste Category: Aqueous solution with total organic residues less than 10 percent
Disposal Method: Other Recovery Of Reclamation For Reuse Including Acid Regeneration, Organics Recovery Ect
Tons: 0.0546
Facility County: San Bernardino

Year: 2009
Gepaid: CAR000104075
Contact: Waste Specialist
Telephone: 5035246191
Mailing Name: Not reported
Mailing Address: PO BOX 80249
Mailing City,St,Zip: RCHO STA MARG, CA 926880000
Gen County: Not reported
TSD EPA ID: CAD008302903
TSD County: Not reported
Waste Category: Other organic solids
Disposal Method: Storage, Bulking, And/Or Transfer Off Site--No Treatment/Reovery (H010-H129) Or (H131-H135)
Tons: 0.05
Facility County: San Bernardino

Click this hyperlink while viewing on your computer to access
19 additional CA_HAZNET: record(s) in the EDR Site Report.

Map ID	Site	Database(s)	EPA ID Number
397		**LUST**	**S105656765**
	1945 SOUTH TIPPECANOE	**CHMIRS**	**N/A**
	SAN BERNARDINO, CA		

LUST:

Region:	STATE
Global Id:	T0607100166
Latitude:	34.066084087
Longitude:	-117.261016
Case Type:	LUST Cleanup Site
Status:	Completed - Case Closed
Status Date:	06/18/2012
Lead Agency:	SANTA ANA RWQCB (REGION 8)
Case Worker:	VJB
Local Agency:	Not reported
RB Case Number:	083601370T
LOC Case Number:	90029
File Location:	Regional Board
Potential Media Affect:	Aquifer used for drinking water supply
Potential Contaminants of Concern:	Gasoline
Site History:	VES/GWX performed to mitigate source contamination associated w/USTs/DIs Contaminant concentrations and extent of dissolved phase reduced significantly. Low-risk closure consideration pending add'l vapor mass recovery and verification soil sampling.

Click here to access the California GeoTracker records for this facility:

Contact:

Global Id:	T0607100166
Contact Type:	Regional Board Caseworker
Contact Name:	VALERIE JAHN-BULL
Organization Name:	SANTA ANA RWQCB (REGION 8)
Address:	3737 MAIN STREET, SUITE 500
City:	RIVERSIDE
Email:	vjahn-bull@waterboards.ca.gov
Phone Number:	9517824903

Status History:

Global Id:	T0607100166
Status:	Completed - Case Closed
Status Date:	06/14/2012
Global Id:	T0607100166
Status:	Completed - Case Closed
Status Date:	06/18/2012
Global Id:	T0607100166
Status:	Open - Case Begin Date
Status Date:	12/20/1989
Global Id:	T0607100166
Status:	Open - Referred
Status Date:	05/02/1990
Global Id:	T0607100166
Status:	Open - Remediation
Status Date:	07/30/2003
Global Id:	T0607100166

Map ID	Site	Database(s)	EPA ID Number
	(Continued)		**S105656765**

Status: Open - Remediation
Status Date: 01/12/2004

Global Id: T0607100166
Status: Open - Remediation
Status Date: 04/15/2004

Global Id: T0607100166
Status: Open - Remediation
Status Date: 07/30/2004

Global Id: T0607100166
Status: Open - Remediation
Status Date: 10/18/2004

Global Id: T0607100166
Status: Open - Remediation
Status Date: 04/18/2005

Global Id: T0607100166
Status: Open - Remediation
Status Date: 08/01/2005

Global Id: T0607100166
Status: Open - Remediation
Status Date: 07/13/2006

Global Id: T0607100166
Status: Open - Remediation
Status Date: 10/16/2006

Global Id: T0607100166
Status: Open - Remediation
Status Date: 01/22/2007

Global Id: T0607100166
Status: Open - Remediation
Status Date: 04/16/2007

Global Id: T0607100166
Status: Open - Remediation
Status Date: 07/25/2007

Global Id: T0607100166
Status: Open - Remediation
Status Date: 11/05/2007

Global Id: T0607100166
Status: Open - Remediation
Status Date: 01/24/2008

Global Id: T0607100166
Status: Open - Remediation
Status Date: 04/16/2008

Global Id: T0607100166
Status: Open - Site Assessment

Map ID	Site	Database(s)	EPA ID Number

(Continued) **S105656765**

Status Date: 12/27/1989

Global Id: T0607100166
Status: Open - Site Assessment
Status Date: 02/10/1994

Global Id: T0607100166
Status: Open - Site Assessment
Status Date: 06/19/2003

Global Id: T0607100166
Status: Open - Verification Monitoring
Status Date: 07/13/2011

Regulatory Activities:

Global Id: T0607100166
Action Type: RESPONSE
Date: 10/30/2009
Action: Interim Remedial Action Report

Global Id: T0607100166
Action Type: RESPONSE
Date: 03/18/2009
Action: Other Report / Document

Global Id: T0607100166
Action Type: RESPONSE
Date: 10/30/2006
Action: Monitoring Report - Quarterly

Global Id: T0607100166
Action Type: RESPONSE
Date: 10/30/2006
Action: Remedial Progress Report

Global Id: T0607100166
Action Type: RESPONSE
Date: 01/31/2007
Action: Monitoring Report - Quarterly

Global Id: T0607100166
Action Type: RESPONSE
Date: 01/31/2007
Action: Remedial Progress Report

Global Id: T0607100166
Action Type: RESPONSE
Date: 12/31/2004
Action: NPDES / WDR Reports

Global Id: T0607100166
Action Type: RESPONSE
Date: 01/31/2005
Action: NPDES / WDR Reports

Global Id: T0607100166
Action Type: RESPONSE

Map ID	Site	Database(s)	EPA ID Number
	(Continued)		**S105656765**

Date: 10/31/2004
Action: Remedial Progress Report

Global Id: T0607100166
Action Type: RESPONSE
Date: 10/18/2004
Action: Monitoring Report - Quarterly

Global Id: T0607100166
Action Type: RESPONSE
Date: 01/30/2009
Action: Monitoring Report - Quarterly

Global Id: T0607100166
Action Type: RESPONSE
Date: 01/31/2008
Action: Monitoring Report - Quarterly

Global Id: T0607100166
Action Type: RESPONSE
Date: 01/31/2008
Action: Remedial Progress Report

Global Id: T0607100166
Action Type: RESPONSE
Date: 04/30/2008
Action: Monitoring Report - Quarterly

Global Id: T0607100166
Action Type: RESPONSE
Date: 10/30/2007
Action: Monitoring Report - Quarterly

Global Id: T0607100166
Action Type: RESPONSE
Date: 06/15/2012
Action: Well Destruction Report

Global Id: T0607100166
Action Type: RESPONSE
Date: 09/30/2007
Action: Other Workplan

Global Id: T0607100166
Action Type: RESPONSE
Date: 07/30/2007
Action: Monitoring Report - Quarterly

Global Id: T0607100166
Action Type: RESPONSE
Date: 07/30/2007
Action: Remedial Progress Report

Global Id: T0607100166
Action Type: RESPONSE
Date: 07/30/2007
Action: NPDES / WDR Reports

Map ID	Site	Database(s)	EPA ID Number

(Continued) **S105656765**

Global Id: T0607100166
Action Type: ENFORCEMENT
Date: 10/11/2007
Action: Staff Letter

Global Id: T0607100166
Action Type: ENFORCEMENT
Date: 04/26/2005
Action: Site Visit / Inspection / Sampling

Global Id: T0607100166
Action Type: ENFORCEMENT
Date: 03/15/2004
Action: Meeting

Global Id: T0607100166
Action Type: RESPONSE
Date: 04/30/2010
Action: Monitoring Report - Quarterly

Global Id: T0607100166
Action Type: RESPONSE
Date: 10/30/2011
Action: Remedial Progress Report

Global Id: T0607100166
Action Type: RESPONSE
Date: 10/30/2011
Action: Monitoring Report - Quarterly

Global Id: T0607100166
Action Type: RESPONSE
Date: 01/30/2012
Action: Monitoring Report - Quarterly

Global Id: T0607100166
Action Type: ENFORCEMENT
Date: 07/09/2003
Action: Staff Letter

Global Id: T0607100166
Action Type: ENFORCEMENT
Date: 06/04/2003
Action: Staff Letter

Global Id: T0607100166
Action Type: ENFORCEMENT
Date: 04/14/2005
Action: Site Visit / Inspection / Sampling

Global Id: T0607100166
Action Type: ENFORCEMENT
Date: 05/12/2005
Action: * Verbal Communication

Global Id: T0607100166
Action Type: ENFORCEMENT

Map ID	Site	Database(s)	EPA ID Number
	(Continued)		**S105656765**

Date: 11/18/2011
Action: Technical Correspondence / Assistance / Other

Global Id: T0607100166
Action Type: ENFORCEMENT
Date: 11/17/2011
Action: Meeting

Global Id: T0607100166
Action Type: ENFORCEMENT
Date: 05/10/2004
Action: File review

Global Id: T0607100166
Action Type: ENFORCEMENT
Date: 03/23/2007
Action: * Verbal Communication

Global Id: T0607100166
Action Type: ENFORCEMENT
Date: 02/23/2012
Action: Technical Correspondence / Assistance / Other

Global Id: T0607100166
Action Type: ENFORCEMENT
Date: 12/18/2007
Action: Staff Letter

Global Id: T0607100166
Action Type: ENFORCEMENT
Date: 04/24/2012
Action: Notification - Public Notice of Case Closure

Global Id: T0607100166
Action Type: ENFORCEMENT
Date: 04/17/2012
Action: File review

Global Id: T0607100166
Action Type: ENFORCEMENT
Date: 08/26/2009
Action: File review

Global Id: T0607100166
Action Type: ENFORCEMENT
Date: 09/17/2008
Action: File review

Global Id: T0607100166
Action Type: ENFORCEMENT
Date: 06/18/2012
Action: Closure/No Further Action Letter

Global Id: T0607100166
Action Type: ENFORCEMENT
Date: 07/13/2011
Action: Technical Correspondence / Assistance / Other

Map ID	Site	Database(s)	EPA ID Number

(Continued) **S105656765**

Global Id: T0607100166
Action Type: ENFORCEMENT
Date: 10/26/2011
Action: File review

Global Id: T0607100166
Action Type: ENFORCEMENT
Date: 05/03/2011
Action: Meeting

Global Id: T0607100166
Action Type: ENFORCEMENT
Date: 10/28/2009
Action: File review

Global Id: T0607100166
Action Type: ENFORCEMENT
Date: 07/07/2011
Action: Technical Correspondence / Assistance / Other

Global Id: T0607100166
Action Type: ENFORCEMENT
Date: 07/05/2011
Action: Technical Correspondence / Assistance / Other

Global Id: T0607100166
Action Type: RESPONSE
Date: 04/30/2004
Action: Monitoring Report - Quarterly

Global Id: T0607100166
Action Type: RESPONSE
Date: 04/30/2004
Action: Remedial Progress Report

Global Id: T0607100166
Action Type: RESPONSE
Date: 01/31/2004
Action: Monitoring Report - Quarterly

Global Id: T0607100166
Action Type: RESPONSE
Date: 01/31/2004
Action: Remedial Progress Report

Global Id: T0607100166
Action Type: RESPONSE
Date: 03/13/2009
Action: Other Report / Document

Global Id: T0607100166
Action Type: RESPONSE
Date: 10/30/2009
Action: Monitoring Report - Quarterly

Global Id: T0607100166
Action Type: RESPONSE

Map ID	Site	Database(s)	EPA ID Number
	(Continued)		**S105656765**

Date: 01/30/2010
Action: Monitoring Report - Quarterly

Global Id: T0607100166
Action Type: RESPONSE
Date: 03/30/2009
Action: Monitoring Report - Quarterly

Global Id: T0607100166
Action Type: Other
Date: 01/01/1950
Action: Leak Discovery

Global Id: T0607100166
Action Type: ENFORCEMENT
Date: 11/25/2008
Action: File review

Global Id: T0607100166
Action Type: RESPONSE
Date: 10/30/2008
Action: Remedial Progress Report

Global Id: T0607100166
Action Type: RESPONSE
Date: 07/24/2008
Action: Remedial Progress Report

Global Id: T0607100166
Action Type: RESPONSE
Date: 10/30/2008
Action: Monitoring Report - Quarterly

Global Id: T0607100166
Action Type: ENFORCEMENT
Date: 05/02/1990
Action: Referral to Regional Board

Global Id: T0607100166
Action Type: RESPONSE
Date: 08/16/2005
Action: Other Report / Document

Global Id: T0607100166
Action Type: RESPONSE
Date: 10/30/2007
Action: Remedial Progress Report

Global Id: T0607100166
Action Type: RESPONSE
Date: 07/30/2008
Action: Monitoring Report - Quarterly

Global Id: T0607100166
Action Type: RESPONSE
Date: 01/30/2003
Action: Monitoring Report - Quarterly

Map ID	Site	Database(s)	EPA ID Number

(Continued) **S105656765**

Global Id: T0607100166
Action Type: Other
Date: 01/01/1950
Action: Leak Reported

Global Id: T0607100166
Action Type: RESPONSE
Date: 09/03/2003
Action: Other Report / Document

Global Id: T0607100166
Action Type: RESPONSE
Date: 07/31/2003
Action: Monitoring Report - Quarterly

Global Id: T0607100166
Action Type: RESPONSE
Date: 07/31/2003
Action: Remedial Progress Report

Global Id: T0607100166
Action Type: RESPONSE
Date: 10/28/2010
Action: NPDES / WDR Reports

Global Id: T0607100166
Action Type: RESPONSE
Date: 12/15/2007
Action: Other Report / Document

Global Id: T0607100166
Action Type: RESPONSE
Date: 07/30/2005
Action: Monitoring Report - Quarterly

Global Id: T0607100166
Action Type: RESPONSE
Date: 07/30/2005
Action: Remedial Progress Report

Global Id: T0607100166
Action Type: RESPONSE
Date: 04/30/2005
Action: Monitoring Report - Quarterly

Global Id: T0607100166
Action Type: RESPONSE
Date: 04/30/2005
Action: Remedial Progress Report

Global Id: T0607100166
Action Type: RESPONSE
Date: 06/30/2006
Action: Other Report / Document

Global Id: T0607100166
Action Type: RESPONSE

Map ID	Site	Database(s)	EPA ID Number
	(Continued)		**S105656765**

Date: 04/30/2008
Action: Remedial Progress Report

Global Id: T0607100166
Action Type: RESPONSE
Date: 08/30/2006
Action: NPDES / WDR Reports

Global Id: T0607100166
Action Type: RESPONSE
Date: 09/30/2006
Action: NPDES / WDR Reports

Global Id: T0607100166
Action Type: RESPONSE
Date: 10/30/2006
Action: NPDES / WDR Reports

Global Id: T0607100166
Action Type: RESPONSE
Date: 11/30/2006
Action: NPDES / WDR Reports

Global Id: T0607100166
Action Type: RESPONSE
Date: 12/30/2006
Action: NPDES / WDR Reports

Global Id: T0607100166
Action Type: RESPONSE
Date: 07/30/2004
Action: Monitoring Report - Quarterly

Global Id: T0607100166
Action Type: RESPONSE
Date: 07/30/2004
Action: Remedial Progress Report

Global Id: T0607100166
Action Type: RESPONSE
Date: 10/31/2004
Action: Remedial Progress Report

Global Id: T0607100166
Action Type: RESPONSE
Date: 07/30/2009
Action: Monitoring Report - Quarterly

Global Id: T0607100166
Action Type: RESPONSE
Date: 07/30/2009
Action: Remedial Progress Report

Global Id: T0607100166
Action Type: RESPONSE
Date: 01/30/2010
Action: Remedial Progress Report

Map ID	Site	Database(s)	EPA ID Number

(Continued) **S105656765**

Global Id: T0607100166
Action Type: RESPONSE
Date: 04/30/2003
Action: Monitoring Report - Quarterly

Global Id: T0607100166
Action Type: RESPONSE
Date: 01/30/2009
Action: Remedial Progress Report

Global Id: T0607100166
Action Type: RESPONSE
Date: 03/30/2009
Action: Remedial Progress Report

Global Id: T0607100166
Action Type: RESPONSE
Date: 10/30/2009
Action: Remedial Progress Report

Global Id: T0607100166
Action Type: RESPONSE
Date: 09/30/2011
Action: Site Assessment Report

Global Id: T0607100166
Action Type: RESPONSE
Date: 07/30/2011
Action: Monitoring Report - Quarterly

Global Id: T0607100166
Action Type: RESPONSE
Date: 07/30/2010
Action: Monitoring Report - Quarterly

Global Id: T0607100166
Action Type: RESPONSE
Date: 10/30/2010
Action: Monitoring Report - Quarterly

Global Id: T0607100166
Action Type: RESPONSE
Date: 04/30/2011
Action: Monitoring Report - Quarterly

Global Id: T0607100166
Action Type: RESPONSE
Date: 04/30/2011
Action: Remedial Progress Report

Global Id: T0607100166
Action Type: ENFORCEMENT
Date: 09/03/2003
Action: Meeting

Global Id: T0607100166
Action Type: ENFORCEMENT

Map ID	Site	Database(s)	EPA ID Number

(Continued) **S105656765**

Date: 08/31/2005
Action: File review

Global Id: T0607100166
Action Type: ENFORCEMENT
Date: 04/30/2003
Action: Meeting

Global Id: T0607100166
Action Type: REMEDIATION
Date: 01/01/1950
Action: Soil Vapor Extraction (SVE)

Global Id: T0607100166
Action Type: REMEDIATION
Date: 01/01/1950
Action: Pump & Treat (P&T) Groundwater

Global Id: T0607100166
Action Type: ENFORCEMENT
Date: 11/14/2011
Action: Technical Correspondence / Assistance / Other

Global Id: T0607100166
Action Type: ENFORCEMENT
Date: 04/09/2009
Action: File review

Global Id: T0607100166
Action Type: ENFORCEMENT
Date: 04/16/2009
Action: Staff Letter

Global Id: T0607100166
Action Type: ENFORCEMENT
Date: 02/18/2009
Action: File review

Global Id: T0607100166
Action Type: ENFORCEMENT
Date: 05/10/2010
Action: File review

Global Id: T0607100166
Action Type: ENFORCEMENT
Date: 02/18/2011
Action: File review

Global Id: T0607100166
Action Type: ENFORCEMENT
Date: 07/30/2009
Action: Staff Letter

Global Id: T0607100166
Action Type: ENFORCEMENT
Date: 08/06/2009
Action: File review

Map ID	Site	Database(s)	EPA ID Number

(Continued) **S105656765**

Global Id: T0607100166
Action Type: ENFORCEMENT
Date: 06/07/2012
Action: Staff Letter

Global Id: T0607100166
Action Type: RESPONSE
Date: 10/30/2003
Action: Other Workplan

Global Id: T0607100166
Action Type: ENFORCEMENT
Date: 11/24/2006
Action: File review

Global Id: T0607100166
Action Type: ENFORCEMENT
Date: 02/01/2007
Action: Staff Letter

Global Id: T0607100166
Action Type: RESPONSE
Date: 07/30/2011
Action: Remedial Progress Report

Global Id: T0607100166
Action Type: ENFORCEMENT
Date: 04/28/2003
Action: * No Action

Global Id: T0607100166
Action Type: ENFORCEMENT
Date: 11/26/2003
Action: Staff Letter

Global Id: T0607100166
Action Type: ENFORCEMENT
Date: 11/24/2003
Action: File review

Global Id: T0607100166
Action Type: ENFORCEMENT
Date: 05/10/2006
Action: Site Visit / Inspection / Sampling

Global Id: T0607100166
Action Type: ENFORCEMENT
Date: 06/20/2006
Action: File review

Global Id: T0607100166
Action Type: RESPONSE
Date: 07/30/2006
Action: Monitoring Report - Quarterly

Global Id: T0607100166
Action Type: RESPONSE

Map ID	Site	Database(s)	EPA ID Number
(Continued)			**S105656765**

Date: 07/30/2006
Action: Remedial Progress Report

Global Id: T0607100166
Action Type: RESPONSE
Date: 06/30/2007
Action: NPDES / WDR Reports

Global Id: T0607100166
Action Type: RESPONSE
Date: 10/31/2004
Action: Monitoring Report - Quarterly

Global Id: T0607100166
Action Type: RESPONSE
Date: 01/28/2008
Action: CAP/RAP - Feasibility Study Report

Global Id: T0607100166
Action Type: ENFORCEMENT
Date: 09/29/2003
Action: * No Action

Global Id: T0607100166
Action Type: RESPONSE
Date: 10/30/2010
Action: Remedial Progress Report

Global Id: T0607100166
Action Type: RESPONSE
Date: 01/30/2011
Action: Remedial Progress Report

Global Id: T0607100166
Action Type: RESPONSE
Date: 01/30/2011
Action: Monitoring Report - Quarterly

Global Id: T0607100166
Action Type: RESPONSE
Date: 07/30/2010
Action: Remedial Progress Report

Global Id: T0607100166
Action Type: ENFORCEMENT
Date: 02/11/2005
Action: File review

Global Id: T0607100166
Action Type: ENFORCEMENT
Date: 09/19/2004
Action: File review

Global Id: T0607100166
Action Type: ENFORCEMENT
Date: 03/14/2005
Action: File review

Map ID	Site	Database(s)	EPA ID Number
	(Continued)		**S105656765**

Global Id: T0607100166
Action Type: RESPONSE
Date: 06/15/2011
Action: Other Report / Document - Regulator Responded

Global Id: T0607100166
Action Type: RESPONSE
Date: 04/30/2010
Action: Remedial Progress Report

Global Id: T0607100166
Action Type: ENFORCEMENT
Date: 06/30/2005
Action: File review

Global Id: T0607100166
Action Type: ENFORCEMENT
Date: 07/05/2005
Action: * Verbal Communication

Global Id: T0607100166
Action Type: ENFORCEMENT
Date: 01/24/2007
Action: File review

Global Id: T0607100166
Action Type: ENFORCEMENT
Date: 10/29/2010
Action: Staff Letter

Global Id: T0607100166
Action Type: ENFORCEMENT
Date: 01/05/2006
Action: File review

Global Id: T0607100166
Action Type: ENFORCEMENT
Date: 09/06/2011
Action: File review

Global Id: T0607100166
Action Type: ENFORCEMENT
Date: 05/04/2011
Action: Staff Letter

Global Id: T0607100166
Action Type: ENFORCEMENT
Date: 05/02/2011
Action: File review

Global Id: T0607100166
Action Type: ENFORCEMENT
Date: 01/28/2010
Action: Technical Correspondence / Assistance / Other

Global Id: T0607100166
Action Type: ENFORCEMENT

Map ID	Site	Database(s)	EPA ID Number
	(Continued)		**S105656765**

Date: 05/11/2007
Action: File review

Global Id: T0607100166
Action Type: ENFORCEMENT
Date: 06/14/2011
Action: Technical Correspondence / Assistance / Other

Global Id: T0607100166
Action Type: ENFORCEMENT
Date: 07/11/2011
Action: Technical Correspondence / Assistance / Other

Global Id: T0607100166
Action Type: ENFORCEMENT
Date: 04/27/2004
Action: File review

Global Id: T0607100166
Action Type: ENFORCEMENT
Date: 08/16/2007
Action: File review

Global Id: T0607100166
Action Type: ENFORCEMENT
Date: 05/09/2008
Action: File review

Global Id: T0607100166
Action Type: RESPONSE
Date: 04/30/2007
Action: Monitoring Report - Quarterly

Global Id: T0607100166
Action Type: RESPONSE
Date: 04/30/2007
Action: Remedial Progress Report

Global Id: T0607100166
Action Type: RESPONSE
Date: 04/30/2005
Action: Remedial Progress Report

Global Id: T0607100166
Action Type: RESPONSE
Date: 04/30/2005
Action: Other Report / Document

Global Id: T0607100166
Action Type: RESPONSE
Date: 06/19/2003
Action: Soil and Water Investigation Workplan

Global Id: T0607100166
Action Type: RESPONSE
Date: 10/15/2003
Action: Other Report / Document

Map ID	Site	Database(s)	EPA ID Number

(Continued) **S105656765**

Global Id: T0607100166
Action Type: RESPONSE
Date: 10/31/2003
Action: Monitoring Report - Quarterly

Global Id: T0607100166
Action Type: Other
Date: 01/01/1950
Action: Leak Stopped

Global Id: T0607100166
Action Type: RESPONSE
Date: 05/11/2011
Action: Clean Up Fund - 5-Year Review Summary

Global Id: T0607100166
Action Type: ENFORCEMENT
Date: 08/20/2006
Action: File review

Global Id: T0607100166
Action Type: ENFORCEMENT
Date: 11/04/2005
Action: File review

CHMIRS:
OES Incident Number: 98-1720
OES notification: 04/13/1998
OES Date: Not reported
OES Time: Not reported
Incident Date: Not reported
Date Completed: Not reported
Property Use: Not reported
Agency Id Number: Not reported
Agency Incident Number: Not reported
Time Notified: Not reported
Time Completed: Not reported
Surrounding Area: Not reported
Estimated Temperature: Not reported
Property Management: Not reported
Special Studies 1: Not reported
Special Studies 2: Not reported
Special Studies 3: Not reported
Special Studies 4: Not reported
Special Studies 5: Not reported
Special Studies 6: Not reported
More Than Two Substances Involved?: Not reported
Resp Agncy Personel # Of Decontaminated: Not reported
Responding Agency Personel # Of Injuries: Not reported
Responding Agency Personel # Of Fatalities: Not reported
Others Number Of Decontaminated: Not reported
Others Number Of Injuries: Not reported
Others Number Of Fatalities: Not reported
Vehicle Make/year: Not reported
Vehicle License Number: Not reported
Vehicle State: Not reported

Map ID	Site	Database(s)	EPA ID Number

(Continued) **S105656765**

Vehicle Id Number:	Not reported
CA/DOT/PUC/ICC Number:	Not reported
Company Name:	Not reported
Reporting Officer Name/ID:	Not reported
Report Date:	Not reported
Comments:	Not reported
Facility Telephone:	Not reported
Waterway Involved:	No
Waterway:	Not reported
Spill Site:	Not reported
Cleanup By:	Contractor
Containment:	Not reported
What Happened:	Not reported
Type:	Not reported
Measure:	Not reported
Other:	Not reported
Date/Time:	Not reported
Year:	1998
Agency:	CITY FD
Incident Date:	4/12/199812:00:00 AM
Admin Agency:	San Bernardino County Health Department
Amount:	Not reported
Contained:	Yes
Site Type:	Service Station
E Date:	Not reported
Substance:	GASOLINE
Quantity Released:	Not reported
BBLS:	0
Cups:	0
CUFT:	0
Gallons:	50-70
Grams:	0
Pounds:	0
Liters:	0
Ounces:	0
Pints:	0
Quarts:	0
Sheen:	0
Tons:	0
Unknown:	0
Evacuations:	0
Number of Injuries:	0
Number of Fatalities:	0
Description:	VEHICLE DROVE AWAY FROM PUMP WITH NOZZLE STILL ATTACHED.

---

397 **ARCO FACILITY NO 09715** **RCRA-SQG 1004678023**
1945 TIPPECANOE AVE **FINDS CAR000104075**
SAN BERNARDINO, CA 92410

RCRA-SQG:

Date form received by agency:	07/15/2002
Facility name:	ARCO FACILITY NO 09715
Facility address:	1945 TIPPECANOE AVE SAN BERNARDINO, CA 92410
EPA ID:	CAR000104075
Mailing address:	P O BOX 6038 ARTESIA, CA 907026038
Contact:	JACK OMAN

Map ID	Site	Database(s)	EPA ID Number

ARCO FACILITY NO 09715 (Continued) **1004678023**

Contact address: P O BOX 6038
ARTESIA, CA 907026038
Contact country: US
Contact telephone: (714) 690-2425
Contact email: Not reported
EPA Region: 09
Classification: Small Small Quantity Generator
Description: Handler: generates more than 100 and less than 1000 kg of hazardous waste during any calendar month and accumulates less than 6000 kg of hazardous waste at any time; or generates 100 kg or less of hazardous waste during any calendar month, and accumulates more than 1000 kg of hazardous waste at any time

Owner/Operator Summary:
Owner/operator name: B P W COAST PRODUCTS LLC
Owner/operator address: P O BOX 6038
ARTESIA, CA 90702
Owner/operator country: Not reported
Owner/operator telephone: (714) 690-2425
Legal status: Private
Owner/Operator Type: Owner
Owner/Op start date: Not reported
Owner/Op end date: Not reported

Handler Activities Summary:
U.S. importer of hazardous waste: No
Mixed waste (haz. and radioactive): No
Recycler of hazardous waste: No
Transporter of hazardous waste: No
Treater, storer or disposer of HW: No
Underground injection activity: No
On-site burner exemption: No
Furnace exemption: No
Used oil fuel burner: No
Used oil processor: No
User oil refiner: No
Used oil fuel marketer to burner: No
Used oil Specification marketer: No
Used oil transfer facility: No
Used oil transporter: No

Hazardous Waste Summary:
Waste code: D000
Waste name: Not Defined

Waste code: D001
Waste name: IGNITABLE HAZARDOUS WASTES ARE THOSE WASTES WHICH HAVE A FLASHPOINT OF LESS THAN 140 DEGREES FAHRENHEIT AS DETERMINED BY A PENSKY-MARTENS CLOSED CUP FLASH POINT TESTER. ANOTHER METHOD OF DETERMINING THE FLASH POINT OF A WASTE IS TO REVIEW THE MATERIAL SAFETY DATA SHEET, WHICH CAN BE OBTAINED FROM THE MANUFACTURER OR DISTRIBUTOR OF THE MATERIAL. LACQUER THINNER IS AN EXAMPLE OF A COMMONLY USED SOLVENT WHICH WOULD BE CONSIDERED AS IGNITABLE HAZARDOUS WASTE.

Waste code: D018
Waste name: BENZENE

Map ID	Site	Database(s)	EPA ID Number

ARCO FACILITY NO 09715 (Continued) **1004678023**

Violation Status: No violations found

FINDS:

Registry ID: 110012221167

Environmental Interest/Information System

California Hazardous Waste Tracking System - Datamart (HWTS-DATAMART) provides California with information on hazardous waste shipments for generators, transporters, and treatment, storage, and disposal facilities.

RCRAInfo is a national information system that supports the Resource Conservation and Recovery Act (RCRA) program through the tracking of events and activities related to facilities that generate, transport, and treat, store, or dispose of hazardous waste. RCRAInfo allows RCRA program staff to track the notification, permit, compliance, and corrective action activities required under RCRA.

---

397 **CALTRANS D-8/EA08-448102** **HAZNET** **S113776194**
1204 E ROSEWOOD DR FRNT HOUSE **N/A**
SAN BERNARDINO, CA 92408

HAZNET:

Year:	2012
Gepaid:	CAC002689263
Contact:	MICHAEL YARBROUGH
Telephone:	9093813940
Mailing Name:	Not reported
Mailing Address:	464 W 4TH ST FL 6
Mailing City,St,Zip:	SAN BERNARDINO, CA 924011400
Gen County:	San Bernardino
TSD EPA ID:	CAD009007626
TSD County:	Los Angeles
Waste Category:	Not reported
Disposal Method:	Landfill Or Surface Impoundment That Will Be Closed As Landfill(To Include On-Site Treatment And/Or Stabilization)
Tons:	0.8
Facility County:	San Bernardino

---

397 **CALTRANS D-8/EA08-448102** **HAZNET** **S113776193**
1204 E ROSEWOOD DR REAR HOUSE **N/A**
SAN BERNARDINO, CA 92408

HAZNET:

Year:	2012
Gepaid:	CAC002689262
Contact:	MICHAEL YARBROUGH
Telephone:	9093813940
Mailing Name:	Not reported
Mailing Address:	464 W 4TH ST FL 6
Mailing City,St,Zip:	SAN BERNARDINO, CA 924011400
Gen County:	San Bernardino
TSD EPA ID:	CAD009007626
TSD County:	Los Angeles
Waste Category:	Not reported

Map ID	Site	Database(s)	EPA ID Number

CALTRANS D-8/EA08-448102 (Continued) **S113776193**

Disposal Method:	Landfill Or Surface Impoundment That Will Be Closed As Landfill(To Include On-Site Treatment And/Or Stabilization)
Tons:	16
Facility County:	San Bernardino
Year:	2012
Gepaid:	CAC002689262
Contact:	MICHAEL YARBROUGH
Telephone:	9093813940
Mailing Name:	Not reported
Mailing Address:	464 W 4TH ST FL 6
Mailing City,St,Zip:	SAN BERNARDINO, CA 924011400
Gen County:	San Bernardino
TSD EPA ID:	AZC950823111
TSD County:	99
Waste Category:	Not reported
Disposal Method:	Landfill Or Surface Impoundment That Will Be Closed As Landfill(To Include On-Site Treatment And/Or Stabilization)
Tons:	2
Facility County:	San Bernardino

---

397 **CALTRANS D-8/EA08-448102** **HAZNET** **S113776196**
1212 E ROSEWOOD DR **N/A**
SAN BERNARDINO, CA 92408

HAZNET:

Year:	2012
Gepaid:	CAC002689268
Contact:	MICHAEL YARBROUGH
Telephone:	9093813940
Mailing Name:	Not reported
Mailing Address:	464 W 4TH ST FL 6
Mailing City,St,Zip:	SAN BERNARDINO, CA 924011400
Gen County:	San Bernardino
TSD EPA ID:	CAD009007626
TSD County:	Los Angeles
Waste Category:	Not reported
Disposal Method:	Landfill Or Surface Impoundment That Will Be Closed As Landfill(To Include On-Site Treatment And/Or Stabilization)
Tons:	1.6
Facility County:	San Bernardino

---

397 **CHRIS J LINDSEY** **HAZNET** **S112967183**
1184 ROSEWOOD DR **N/A**
SAN BERNARDINO, CA 92408

HAZNET:

Year:	2008
Gepaid:	CAC002625635
Contact:	CHRIS J LINDSEY
Telephone:	9496611401
Mailing Name:	Not reported
Mailing Address:	33931 VIOLET LANTERN ST
Mailing City,St,Zip:	DANA POINT, CA 92629
Gen County:	Not reported
TSD EPA ID:	AZC950823111

Map ID	Site	Database(s)	EPA ID Number

CHRIS J LINDSEY (Continued) **S112967183**

TSD County: Not reported
Waste Category: Asbestos containing waste
Disposal Method: Landfill Or Surface Impoundment That Will Be Closed As Landfill(To Include On-Site Treatment And/Or Stabilization)
Tons: 0.4
Facility County: San Bernardino

---

397 **DENNY'S RESTAURANT #7049** **San Bern. Co. Permit** **S109598547**
1185 ROSEWOOD DR **N/A**
SAN BERNARDINO, CA 92408

San Bern. Co. Permit:
Region: SAN BERNARDINO
Facility ID: FA0012526
Owner: AJOHN, INC
Permit Number: PT0021911
Permit Category: BULK CO2 AT RETAIL FOOD FACILITIES
Facility Status: INACTIVE
Expiration Date: 05/31/2010

---

397 **SHELL SERVICE STATION** **RCRA-SQG** **1001967329**
1973 TIPPECANOE AVE **FINDS** **CAR000067595**
SAN BERNARDINO, CA **LUST**
HAZNET

RCRA-SQG:
Date form received by agency: 03/10/2000
Facility name: SHELL SERVICE STATION
Facility address: 1973 TIPPECANOE AVE
SAN BERNARDINO, CA 92408
EPA ID: CAR000067595
Mailing address: P O BOX 2099
HOUSTON, TX 77252
Contact: SONDRA BIENVENU
Contact address: P O BOX 2099
HOUSTON, TX 77252
Contact country: US
Contact telephone: (713) 241-2258
Contact email: Not reported
EPA Region: 09
Classification: Small Small Quantity Generator
Description: Handler: generates more than 100 and less than 1000 kg of hazardous waste during any calendar month and accumulates less than 6000 kg of hazardous waste at any time; or generates 100 kg or less of hazardous waste during any calendar month, and accumulates more than 1000 kg of hazardous waste at any time

Owner/Operator Summary:
Owner/operator name: EQUILON ENTERPRISES LLC
Owner/operator address: P O BOX 2099
HOUSTON, TX 77252
Owner/operator country: Not reported
Owner/operator telephone: (713) 241-2258
Legal status: Private
Owner/Operator Type: Owner
Owner/Op start date: Not reported

Map ID	Site	Database(s)	EPA ID Number

SHELL SERVICE STATION (Continued) **1001967329**

Owner/Op end date: Not reported

Handler Activities Summary:

U.S. importer of hazardous waste:	No
Mixed waste (haz. and radioactive):	No
Recycler of hazardous waste:	No
Transporter of hazardous waste:	No
Treater, storer or disposer of HW:	No
Underground injection activity:	No
On-site burner exemption:	No
Furnace exemption:	No
Used oil fuel burner:	No
Used oil processor:	No
User oil refiner:	No
Used oil fuel marketer to burner:	No
Used oil Specification marketer:	No
Used oil transfer facility:	No
Used oil transporter:	No

Historical Generators:

Date form received by agency:	03/10/2000
Facility name:	SHELL SERVICE STATION
Classification:	Small Quantity Generator

Hazardous Waste Summary:

Waste code: D000
Waste name: Not Defined

Waste code: D001
Waste name: IGNITABLE HAZARDOUS WASTES ARE THOSE WASTES WHICH HAVE A FLASHPOINT OF LESS THAN 140 DEGREES FAHRENHEIT AS DETERMINED BY A PENSKY-MARTENS CLOSED CUP FLASH POINT TESTER. ANOTHER METHOD OF DETERMINING THE FLASH POINT OF A WASTE IS TO REVIEW THE MATERIAL SAFETY DATA SHEET, WHICH CAN BE OBTAINED FROM THE MANUFACTURER OR DISTRIBUTOR OF THE MATERIAL. LACQUER THINNER IS AN EXAMPLE OF A COMMONLY USED SOLVENT WHICH WOULD BE CONSIDERED AS IGNITABLE HAZARDOUS WASTE.

Waste code: D018
Waste name: BENZENE

Violation Status: No violations found

FINDS:

Registry ID: 110002933577

Environmental Interest/Information System

RCRAInfo is a national information system that supports the Resource Conservation and Recovery Act (RCRA) program through the tracking of events and activities related to facilities that generate, transport, and treat, store, or dispose of hazardous waste. RCRAInfo allows RCRA program staff to track the notification, permit, compliance, and corrective action activities required under RCRA.

Map ID	Site	Database(s)	EPA ID Number

SHELL SERVICE STATION (Continued) **1001967329**

LUST:

Region:	STATE
Global Id:	T0607100504
Latitude:	34.0656554
Longitude:	-117.261241
Case Type:	LUST Cleanup Site
Status:	Completed - Case Closed
Status Date:	09/12/2006
Lead Agency:	SAN BERNARDINO COUNTY
Case Worker:	LH6
Local Agency:	Not reported
RB Case Number:	083603255T
LOC Case Number:	98056
File Location:	Local Agency
Potential Media Affect:	Aquifer used for drinking water supply
Potential Contaminants of Concern:	Gasoline, MTBE / TBA / Other Fuel Oxygenates
Site History:	Not reported

Click here to access the California GeoTracker records for this facility:

Contact:

Global Id:	T0607100504
Contact Type:	Regional Board Caseworker
Contact Name:	CARL BERNHARDT
Organization Name:	SANTA ANA RWQCB (REGION 8)
Address:	3737 MAIN STREET, SUITE 500
City:	RIVERSIDE
Email:	cbernhardt@waterboards.ca.gov
Phone Number:	9517824495

Status History:

Global Id:	T0607100504
Status:	Completed - Case Closed
Status Date:	09/12/2006
Global Id:	T0607100504
Status:	Open - Case Begin Date
Status Date:	05/26/1998
Global Id:	T0607100504
Status:	Open - Remediation
Status Date:	09/03/2003
Global Id:	T0607100504
Status:	Open - Site Assessment
Status Date:	05/26/1998

Regulatory Activities:

Global Id:	T0607100504
Action Type:	Other
Date:	01/01/1950
Action:	Leak Discovery
Global Id:	T0607100504
Action Type:	REMEDIATION
Date:	01/01/1950

Map ID	Site	Database(s)	EPA ID Number

SHELL SERVICE STATION (Continued) **1001967329**

Action: Soil Vapor Extraction (SVE)

Global Id: T0607100504
Action Type: Other
Date: 01/01/1950
Action: Leak Reported

Global Id: T0607100504
Action Type: ENFORCEMENT
Date: 09/12/2006
Action: Closure/No Further Action Letter

HAZNET:
Year: 2006
Gepaid: CAR000067595
Contact: RACHEL HULL RM 300-G03
Telephone: 2818742238
Mailing Name: Not reported
Mailing Address: 12700 NORTHBOROUGH DR RM 300-F07
Mailing City,St,Zip: HOUSTON, TX 77067
Gen County: Not reported
TSD EPA ID: CAD028409019
TSD County: Not reported
Waste Category: Other organic solids
Disposal Method: Storage, Bulking, And/Or Transfer Off Site--No Treatment/Reovery (H010-H129) Or (H131-H135)
Tons: 0.03
Facility County: San Bernardino

Year: 2000
Gepaid: CAR000067595
Contact: --
Telephone: --
Mailing Name: Not reported
Mailing Address: 1973 TIPPECANOE AVE
Mailing City,St,Zip: SAN BERNARDINO, CA 924080000
Gen County: Not reported
TSD EPA ID: CAT080013352
TSD County: Not reported
Waste Category: Aqueous solution with total organic residues less than 10 percent
Disposal Method: Recycler
Tons: 3.12
Facility County: San Bernardino

Year: 2000
Gepaid: CAR000067595
Contact: --
Telephone: --
Mailing Name: Not reported
Mailing Address: 1973 TIPPECANOE AVE
Mailing City,St,Zip: SAN BERNARDINO, CA 924080000
Gen County: Not reported
TSD EPA ID: CAD982484933
TSD County: Not reported
Waste Category: Other empty containers 30 gallons or more
Disposal Method: Not reported

Map ID	Site	Database(s)	EPA ID Number

SHELL SERVICE STATION (Continued) **1001967329**

Tons: 6.5
Facility County: San Bernardino

Year: 2000
Gepaid: CAR000067595
Contact: --
Telephone: --
Mailing Name: Not reported
Mailing Address: 1973 TIPPECANOE AVE
Mailing City,St,Zip: SAN BERNARDINO, CA 924080000
Gen County: Not reported
TSD EPA ID: CAD982484933
TSD County: Not reported
Waste Category: Other empty containers 30 gallons or more
Disposal Method: Disposal, Other
Tons: 13.5
Facility County: San Bernardino

Year: 2000
Gepaid: CAR000067595
Contact: --
Telephone: --
Mailing Name: Not reported
Mailing Address: 1973 TIPPECANOE AVE
Mailing City,St,Zip: SAN BERNARDINO, CA 924080000
Gen County: Not reported
TSD EPA ID: CAT080013352
TSD County: Not reported
Waste Category: Oxygenated solvents (acetone, butanol, ethyl acetate, etc.)
Disposal Method: Recycler
Tons: 0.62
Facility County: San Bernardino

Click this hyperlink while viewing on your computer to access additional CA_HAZNET: detail in the EDR Site Report.

---

397 **SHELL SERVICE STATION** **LUST** **S104791948**
10359 TIPPECANOE **N/A**
SAN BERNARDINO, CA 92408

LUST REG 8:
Region: 8
County: San Bernardino
Regional Board: Santa Ana Region
Facility Status: Case Closed
Case Number: 083601300T
Local Case Num: 90030
Case Type: Aquifer affected
Substance: Waste Oil
Qty Leaked: Not reported
Abate Method: Not reported
Cross Street: I-10
Enf Type: None Taken
Funding: Not reported
How Discovered: Subsurface Monitoring
How Stopped: Not reported
Leak Cause: UNK
Leak Source: UNK

Map ID	Site	Database(s)	EPA ID Number

SHELL SERVICE STATION (Continued) **S104791948**

Global ID:	T0607100152
How Stopped Date:	Not reported
Enter Date:	9/8/1989
Review Date:	Not reported
Prelim Assess:	8/4/1989
Discover Date:	6/23/1989
Enforcement Date:	1/1/1965
Close Date:	6/13/1991
Workplan:	Not reported
Pollution Char:	Not reported
Remed Plan:	Not reported
Remed Action:	Not reported
Monitoring:	Not reported
Enter Date:	9/8/1989
GW Qualifies:	Not reported
Soil Qualifies:	Not reported
Operator:	Not reported
Facility Contact:	Not reported
Interim:	Not reported
Oversite Program:	LUST
Latitude:	34.0653144
Longitude:	-117.261092
MTBE Date:	Not reported
Max MTBE GW:	Not reported
MTBE Concentration:	0
Max MTBE Soil:	Not reported
MTBE Fuel:	0
MTBE Tested:	Not Required to be Tested.
MTBE Class:	*
Staff:	CAB
Staff Initials:	CR2
Lead Agency:	Regional Board
Local Agency:	36000L
Hydr Basin #:	UPPER SANTA ANA VALL
Beneficial:	Not reported
Priority:	Not reported
Cleanup Fund Id:	Not reported
Work Suspended:	Not reported
Summary:	3/29/90- QUARTERLY MONITORING OF GROUNDWATER IS ONGOING.

---

397 **VIRGIL O. SULLIVAN** **LUST** **U001576083**
10359 TIPPECANOE **N/A**
SAN BERNARDINO, CA 92408

LUST:

Region:	STATE
Global Id:	T0607100152
Latitude:	34.0653144
Longitude:	-117.261092
Case Type:	LUST Cleanup Site
Status:	Completed - Case Closed
Status Date:	06/13/1991
Lead Agency:	SANTA ANA RWQCB (REGION 8)
Case Worker:	CAB
Local Agency:	SAN BERNARDINO COUNTY
RB Case Number:	083601300T
LOC Case Number:	90030
File Location:	Not reported

Map ID	Site	Database(s)	EPA ID Number

VIRGIL O. SULLIVAN (Continued) **U001576083**

Potential Media Affect: Aquifer used for drinking water supply
Potential Contaminants of Concern: Waste Oil / Motor / Hydraulic / Lubricating
Site History: Not reported

Click here to access the California GeoTracker records for this facility:

Contact:
Global Id: T0607100152
Contact Type: Local Agency Caseworker
Contact Name: CATHERINE RICHARDS
Organization Name: SAN BERNARDINO COUNTY
Address: 620 SOUTH E STREET
City: SAN BERNARDINO
Email: crichards@sbcfire.org
Phone Number: 9093868419

Global Id: T0607100152
Contact Type: Regional Board Caseworker
Contact Name: CARL BERNHARDT
Organization Name: SANTA ANA RWQCB (REGION 8)
Address: 3737 MAIN STREET, SUITE 500
City: RIVERSIDE
Email: cbernhardt@waterboards.ca.gov
Phone Number: 9517824495

Status History:
Global Id: T0607100152
Status: Completed - Case Closed
Status Date: 06/13/1991

Global Id: T0607100152
Status: Open - Case Begin Date
Status Date: 06/23/1989

Global Id: T0607100152
Status: Open - Site Assessment
Status Date: 08/04/1989

Regulatory Activities:
Global Id: T0607100152
Action Type: ENFORCEMENT
Date: 09/12/2006
Action: Closure/No Further Action Letter

Global Id: T0607100152
Action Type: Other
Date: 01/01/1950
Action: Leak Discovery

Global Id: T0607100152
Action Type: Other
Date: 01/01/1950
Action: Leak Reported

Map ID	Site	Database(s)	EPA ID Number
403	**CALTRANS D-8/EA08-448102** **1194 E LAURELWOOD DR FRNT HOUSE** **SAN BERNARDINO, CA 92408**	**HAZNET**	**S113776195** **N/A**

HAZNET:

Year:	2012
Gepaid:	CAC002689264
Contact:	MICHAEL YARBROUGH
Telephone:	9093813940
Mailing Name:	Not reported
Mailing Address:	464 W 4TH ST FL 6
Mailing City,St,Zip:	SAN BERNARDINO, CA 924011400
Gen County:	San Bernardino
TSD EPA ID:	CAD982042475
TSD County:	Solano
Waste Category:	Not reported
Disposal Method:	Landfill Or Surface Impoundment That Will Be Closed As Landfill(To Include On-Site Treatment And/Or Stabilization)
Tons:	1.2
Facility County:	San Bernardino

Year:	2012
Gepaid:	CAC002689264
Contact:	MICHAEL YARBROUGH
Telephone:	9093813940
Mailing Name:	Not reported
Mailing Address:	464 W 4TH ST FL 6
Mailing City,St,Zip:	SAN BERNARDINO, CA 924011400
Gen County:	San Bernardino
TSD EPA ID:	AZC950823111
TSD County:	99
Waste Category:	Not reported
Disposal Method:	Landfill Or Surface Impoundment That Will Be Closed As Landfill(To Include On-Site Treatment And/Or Stabilization)
Tons:	4.8
Facility County:	San Bernardino

Year:	2012
Gepaid:	CAC002689264
Contact:	MICHAEL YARBROUGH
Telephone:	9093813940
Mailing Name:	Not reported
Mailing Address:	464 W 4TH ST FL 6
Mailing City,St,Zip:	SAN BERNARDINO, CA 924011400
Gen County:	San Bernardino
TSD EPA ID:	Not reported
TSD County:	Not reported
Waste Category:	Not reported
Disposal Method:	Landfill Or Surface Impoundment That Will Be Closed As Landfill(To Include On-Site Treatment And/Or Stabilization)
Tons:	0.4
Facility County:	San Bernardino

Map ID	Site	Database(s)	EPA ID Number

405 **SAM'S CLUB #6624** **San Bern. Co. Permit** **S109349353**
1055 E HARRIMAN PL **N/A**
SAN BERNARDINO, CA 92408

San Bern. Co. Permit:
Region: SAN BERNARDINO
Facility ID: FA0005876
Owner: SAM'S WEST INC
Permit Number: PT0006619
Permit Category: HAZMAT HANDLER- 100+ EMPLOYEES
Facility Status: ACTIVE
Expiration Date: 10/31/2013

Region: SAN BERNARDINO
Facility ID: FA0005876
Owner: SAM'S WEST INC
Permit Number: PT0006620
Permit Category: CONDITIONALLY EXEMPT SMALL QUANTITY GENERATOR
Facility Status: ACTIVE
Expiration Date: 10/31/2013

Region: SAN BERNARDINO
Facility ID: FA0005876
Owner: SAM'S WEST INC
Permit Number: PT0014047
Permit Category: UST OWNERSHIP/OPERATING PERMIT (PER UST)
Facility Status: ACTIVE
Expiration Date: 10/31/2013

Region: SAN BERNARDINO
Facility ID: FA0005876
Owner: SAM'S WEST INC
Permit Number: PT0014050
Permit Category: UST OWNERSHIP/OPERATING PERMIT (PER UST)
Facility Status: ACTIVE
Expiration Date: 10/31/2013

Region: SAN BERNARDINO
Facility ID: FA0005876
Owner: SAM'S WEST INC
Permit Number: PT0014051
Permit Category: UST OWNERSHIP/OPERATING PERMIT (PER UST)
Facility Status: ACTIVE
Expiration Date: 10/31/2013

---

410 **CRYSTAL CLEANERS** **San Bern. Co. Permit** **S104765594**
420 E HOSPITALITY LN A-7 **N/A**
SAN BERNARDINO, CA 92408

San Bern. Co. Permit:
Region: SAN BERNARDINO
Facility ID: FA0002555
Owner: HAHN, YARDLEY S.
Permit Number: PT0007076
Permit Category: SPECIAL HANDLER
Facility Status: INACTIVE
Expiration Date: 04/30/2008

Region: SAN BERNARDINO
Facility ID: FA0002555

Map ID	Site	Database(s)	EPA ID Number

CRYSTAL CLEANERS (Continued) **S104765594**

Owner: HAHN, YARDLEY S.
Permit Number: PT0007077
Permit Category: SPECIAL GENERATOR
Facility Status: INACTIVE
Expiration Date: 04/30/2008

Region: SAN BERNARDINO
Facility ID: FA0002555
Owner: HAHN, YARDLEY S.
Permit Number: PT0019242
Permit Category: CONDITIONALLY EXEMPT SMALL QUANTITY GENERATOR
Facility Status: INACTIVE
Expiration Date: 04/30/2010

---

412 **U.S.A. CLEANERS** **San Bern. Co. Permit** **S104771504**
228 W HOSPITALITY LN C **N/A**
SAN BERNARDINO, CA 92408

San Bern. Co. Permit:
Region: SAN BERNARDINO
Facility ID: FA0006853
Owner: CHUN, WANSOO
Permit Number: PT0007320
Permit Category: CONDITIONALLY EXEMPT SMALL QUANTITY GENERATOR
Facility Status: ACTIVE
Expiration Date: 11/30/2013

Region: SAN BERNARDINO
Facility ID: FA0006853
Owner: CHUN, WANSOO
Permit Number: PT0007321
Permit Category: SPECIAL HANDLER
Facility Status: INACTIVE
Expiration Date: 11/30/2005

---

416 **CHILI'S GRILL & BAR** **San Bern. Co. Permit** **S106828619**
475 E HOSPITALITY LN **N/A**
SAN BERNARDINO, CA 92408

San Bern. Co. Permit:
Region: SAN BERNARDINO
Facility ID: FA0012381
Owner: BRINKER RESTAURANT CORP
Permit Number: PT0021699
Permit Category: BULK CO2 AT RETAIL FOOD FACILITIES
Facility Status: INACTIVE
Expiration Date: 05/31/2010

Map ID	Site	Database(s)	EPA ID Number
422	**RANCON REALTY FUND** **777 E HOSPITALITY LN** **SAN BERNARDINO, CA 92408**	**HAZNET**	**S112901506** **N/A**

HAZNET:

Year:	2011
Gepaid:	CAC002181342
Contact:	DAVID LLAS
Telephone:	9093815301
Mailing Name:	Not reported
Mailing Address:	650 E HOSPITALITY LN STE 150
Mailing City,St,Zip:	SAN BERNARDINO, CA 924083564
Gen County:	Not reported
TSD EPA ID:	CAD008252405
TSD County:	Not reported
Waste Category:	Hydrocarbon solvents (benzene, hexane, Stoddard, Etc.)
Disposal Method:	Fuel Blending Prior To Energy Recovery At Another Site
Tons:	0.02085
Facility County:	San Bernardino

Year:	2011
Gepaid:	CAC002181342
Contact:	DAVID LLAS
Telephone:	9093815301
Mailing Name:	Not reported
Mailing Address:	650 E HOSPITALITY LN STE 150
Mailing City,St,Zip:	SAN BERNARDINO, CA 924083564
Gen County:	Not reported
TSD EPA ID:	CAD982444481
TSD County:	Not reported
Waste Category:	Other organic solids
Disposal Method:	Storage, Bulking, And/Or Transfer Off Site--No Treatment/Reovery (H010-H129) Or (H131-H135)
Tons:	0.3
Facility County:	San Bernardino

Year:	2011
Gepaid:	CAC002181342
Contact:	DAVID LLAS
Telephone:	9093815301
Mailing Name:	Not reported
Mailing Address:	650 E HOSPITALITY LN STE 150
Mailing City,St,Zip:	SAN BERNARDINO, CA 924083564
Gen County:	Not reported
TSD EPA ID:	CAD982444481
TSD County:	Not reported
Waste Category:	Empty containers less than 30 gallons
Disposal Method:	Other Treatment
Tons:	0.0025
Facility County:	San Bernardino

Map ID	Site	Database(s)	EPA ID Number

422 **CHUCK E. CHEESE'S #375** **San Bern. Co. Permit** **S109598521**
777 E HOSPITALITY LN **N/A**
SAN BERNARDINO, CA 92408

San Bern. Co. Permit:
Region: SAN BERNARDINO
Facility ID: FA0012291
Owner: CEC ENTERTAINMENT, INC.
Permit Number: PT0021593
Permit Category: BULK CO2 AT RETAIL FOOD FACILITIES
Facility Status: INACTIVE
Expiration Date: 05/31/2010

---

423 **BJ'S RESTAURANT & BREWERY** **San Bern. Co. Permit** **S109598431**
1045 E HARRIMAN PL **N/A**
SAN BERNARDINO, CA 92408

San Bern. Co. Permit:
Region: SAN BERNARDINO
Facility ID: FA0012329
Owner: BJ'S RESTAURANT, INC
Permit Number: PT0021626
Permit Category: BULK CO2 AT RETAIL FOOD FACILITIES
Facility Status: INACTIVE
Expiration Date: 05/31/2010

---

426 **MITSUBISHI ELECTRICS & ELECTRONICS INC** **HAZNET** **S112985363**
560 E HOSPITALITY LN **N/A**
SAN BERNARDINO, CA 92408

HAZNET:
Year: 2011
Gepaid: CAC002665550
Contact: JARREB JONES
Telephone: 7142204797
Mailing Name: Not reported
Mailing Address: 5665 PLAZA DR
Mailing City,St,Zip: CYPRESS, CA 90630
Gen County: Not reported
TSD EPA ID: CAD008302903
TSD County: Not reported
Waste Category: Waste oil and mixed oil
Disposal Method: Storage, Bulking, And/Or Transfer Off Site--No Treatment/Reovery (H010-H129) Or (H131-H135)
Tons: 0.5206
Facility County: San Bernardino

Map ID	Site	Database(s)	EPA ID Number

431 **TETRA TECH INC** **HAZNET** **S113088144**
348 W HOSPITALITY LN **N/A**
SAN BERNARDINO, CA 92408

HAZNET:

Year:	1996
Gepaid:	CAL000168019
Contact:	LI-SAN HWANG PRES CEO
Telephone:	8184496400
Mailing Name:	Not reported
Mailing Address:	348 W HOSPITALITY LN STE 300
Mailing City,St,Zip:	SAN BERNARDINO, CA 924083216
Gen County:	Not reported
TSD EPA ID:	CAT080022148
TSD County:	Not reported
Waste Category:	Off-specification, aged or surplus organics
Disposal Method:	Transfer Station
Tons:	.0351
Facility County:	San Bernardino

---

432 **HOSPITALITY DENTAL GROUP** **HAZNET** **S113064014**
164 W HOSPITALITY LN #14 **N/A**
SAN BERNARDINO, CA 92408

HAZNET:

Year:	2012
Gepaid:	CAL000112512
Contact:	STACY VALDEZ
Telephone:	9098887817
Mailing Name:	Not reported
Mailing Address:	164 W HOSPITALITY LN STE 14
Mailing City,St,Zip:	SAN BERNARDINO, CA 924083329
Gen County:	San Bernardino
TSD EPA ID:	CAT000613893
TSD County:	Los Angeles
Waste Category:	Not reported
Disposal Method:	Storage, Bulking, And/Or Transfer Off Site--No Treatment/Reovery (H010-H129) Or (H131-H135)
Tons:	0.0417
Facility County:	San Bernardino

Year:	2011
Gepaid:	CAL000112512
Contact:	STACY VALDEZ
Telephone:	9098887817
Mailing Name:	Not reported
Mailing Address:	164 W HOSPITALITY LN STE 14
Mailing City,St,Zip:	SAN BERNARDINO, CA 924083329
Gen County:	Not reported
TSD EPA ID:	CAT000613893
TSD County:	Not reported
Waste Category:	Not reported
Disposal Method:	Storage, Bulking, And/Or Transfer Off Site--No Treatment/Reovery (H010-H129) Or (H131-H135)
Tons:	0.19182
Facility County:	San Bernardino

Year:	2010
Gepaid:	CAL000112512
Contact:	STACY VALDEZ

Map ID	Site	Database(s)	EPA ID Number

HOSPITALITY DENTAL GROUP (Continued) **S113064014**

Telephone: 9098887817
Mailing Name: Not reported
Mailing Address: 164 W HOSPITALITY LN STE 14
Mailing City,St,Zip: SAN BERNARDINO, CA 924083329
Gen County: Not reported
TSD EPA ID: CAT000613893
TSD County: Not reported
Waste Category: Not reported
Disposal Method: Storage, Bulking, And/Or Transfer Off Site--No Treatment/Reovery (H010-H129) Or (H131-H135)
Tons: 0.417
Facility County: San Bernardino

Year: 2010
Gepaid: CAL000112512
Contact: STACY VALDEZ
Telephone: 9098887817
Mailing Name: Not reported
Mailing Address: 164 W HOSPITALITY LN STE 14
Mailing City,St,Zip: SAN BERNARDINO, CA 924083329
Gen County: Not reported
TSD EPA ID: CAT000613893
TSD County: Not reported
Waste Category: Photochemicals/photoprocessing waste
Disposal Method: Storage, Bulking, And/Or Transfer Off Site--No Treatment/Reovery (H010-H129) Or (H131-H135)
Tons: 0.1
Facility County: San Bernardino

Year: 2009
Gepaid: CAL000112512
Contact: STACY VALDEZ
Telephone: 9098887817
Mailing Name: Not reported
Mailing Address: 164 W HOSPITALITY LN STE 14
Mailing City,St,Zip: SAN BERNARDINO, CA 924083329
Gen County: Not reported
TSD EPA ID: CAT000613893
TSD County: Not reported
Waste Category: Not reported
Disposal Method: Not reported
Tons: 0.1251
Facility County: San Bernardino

Click this hyperlink while viewing on your computer to access
28 additional CA_HAZNET: record(s) in the EDR Site Report.

---

432 **UNIVERSAL INSTITUTE INC.** **HAZNET** **S113166421**
155 W. HOSPITALITY LANE #100 **N/A**
SAN BERNARDINO, CA 92404

HAZNET:
Year: 1998
Gepaid: CAL921344023
Contact: MAJID SAEDIFAR
Telephone: 8182440009
Mailing Name: Not reported
Mailing Address: 155 W HOSPITALITY LN STE 105

Map ID	Site	Database(s)	EPA ID Number

UNIVERSAL INSTITUTE INC. (Continued) **S113166421**

Mailing City,St,Zip: SAN BERNARDINO, CA 924083317
Gen County: Not reported
TSD EPA ID: CAD981402522
TSD County: Not reported
Waste Category: Metal sludge (Alkaline solution (pH >= 12.5) with metals)
Disposal Method: Recycler
Tons: .0208
Facility County: San Bernardino

Year: 1998
Gepaid: CAL921344023
Contact: MAJID SAEDIFAR
Telephone: 8182440009
Mailing Name: Not reported
Mailing Address: 155 W HOSPITALITY LN STE 105
Mailing City,St,Zip: SAN BERNARDINO, CA 924083317
Gen County: Not reported
TSD EPA ID: CAL000051064
TSD County: Not reported
Waste Category: Metal sludge (Alkaline solution (pH >= 12.5) with metals)
Disposal Method: Recycler
Tons: .0208
Facility County: San Bernardino

Year: 1997
Gepaid: CAL921344023
Contact: MAJID SAEDIFAR
Telephone: 8182440009
Mailing Name: Not reported
Mailing Address: 155 W HOSPITALITY LN STE 105
Mailing City,St,Zip: SAN BERNARDINO, CA 924083317
Gen County: Not reported
TSD EPA ID: CAD981402522
TSD County: Not reported
Waste Category: Metal sludge (Alkaline solution (pH >= 12.5) with metals)
Disposal Method: Recycler
Tons: .0748
Facility County: San Bernardino

Year: 1997
Gepaid: CAL921344023
Contact: MAJID SAEDIFAR
Telephone: 8182440009
Mailing Name: Not reported
Mailing Address: 155 W HOSPITALITY LN STE 105
Mailing City,St,Zip: SAN BERNARDINO, CA 924083317
Gen County: Not reported
TSD EPA ID: CAD981402522
TSD County: Not reported
Waste Category: Not reported
Disposal Method: Recycler
Tons: .0000
Facility County: San Bernardino

Year: 1996
Gepaid: CAL921344023
Contact: MAJID SAEDIFAR

Map ID	Site	Database(s)	EPA ID Number

UNIVERSAL INSTITUTE INC. (Continued) **S113166421**

Telephone: 8182440009
Mailing Name: Not reported
Mailing Address: 155 W HOSPITALITY LN STE 105
Mailing City,St,Zip: SAN BERNARDINO, CA 924083317
Gen County: Not reported
TSD EPA ID: CAD981402522
TSD County: Not reported
Waste Category: Metal sludge (Alkaline solution (pH >= 12.5) with metals)
Disposal Method: Recycler
Tons: .0525
Facility County: San Bernardino

Click this hyperlink while viewing on your computer to access
3 additional CA_HAZNET: record(s) in the EDR Site Report.

---

432 **UNIVERSAL DIAGNOSTIC TESTING SERVICES** **HAZNET** **S113059216**
155 W HOSPITALITY LN **N/A**
SAN BERNARDINO, CA 92408

HAZNET:

Year: 2006
Gepaid: CAL000098263
Contact: UNDEL 95FEEFORM/11-95
Telephone: 7145653241
Mailing Name: Not reported
Mailing Address: 2100 N MAIN
Mailing City,St,Zip: SANTA ANA, CA 927060000
Gen County: Not reported
TSD EPA ID: CAD981402522
TSD County: Not reported
Waste Category: Photochemicals/photoprocessing waste
Disposal Method: Recycler
Tons: 0.04
Facility County: San Bernardino

Year: 2005
Gepaid: CAL000098263
Contact: UNDEL 95FEEFORM/11-95
Telephone: 7145653241
Mailing Name: Not reported
Mailing Address: 2100 N MAIN
Mailing City,St,Zip: SANTA ANA, CA 927060000
Gen County: Not reported
TSD EPA ID: CAD981402522
TSD County: Not reported
Waste Category: Photochemicals/photoprocessing waste
Disposal Method: Recycler
Tons: 0.17
Facility County: San Bernardino

Map ID	Site	Database(s)	EPA ID Number
432	**ADVANCED BREAST IMAGING** **155 W HOSPITALITY LANE** **SAN BERNARDINO, CA 92404**	**HAZNET**	**S113068119** **N/A**

HAZNET:

Year:	1993
Gepaid:	CAL000121120
Contact:	ADVANCED BREAST IMAGING
Telephone:	0000000000
Mailing Name:	Not reported
Mailing Address:	155 W HOSPITALITY LANE
Mailing City,St,Zip:	SAN BERNARDINO, CA 924040000
Gen County:	Not reported
TSD EPA ID:	CAL000051063
TSD County:	Not reported
Waste Category:	Photochemicals/photoprocessing waste
Disposal Method:	Recycler
Tons:	0.0166
Facility County:	Santa Barbara

Year:	1993
Gepaid:	CAL000121120
Contact:	ADVANCED BREAST IMAGING
Telephone:	0000000000
Mailing Name:	Not reported
Mailing Address:	155 W HOSPITALITY LANE
Mailing City,St,Zip:	SAN BERNARDINO, CA 924040000
Gen County:	Not reported
TSD EPA ID:	CAL000051063
TSD County:	Not reported
Waste Category:	Not reported
Disposal Method:	Recycler
Tons:	0
Facility County:	Santa Barbara

Year:	1993
Gepaid:	CAL000121120
Contact:	ADVANCED BREAST IMAGING
Telephone:	0000000000
Mailing Name:	Not reported
Mailing Address:	155 W HOSPITALITY LANE
Mailing City,St,Zip:	SAN BERNARDINO, CA 924040000
Gen County:	Not reported
TSD EPA ID:	CAL000051063
TSD County:	Not reported
Waste Category:	Metal sludge (Alkaline solution (pH >= 12.5) with metals)
Disposal Method:	Recycler
Tons:	0.01
Facility County:	Santa Barbara

Map ID	Site	Database(s)	EPA ID Number

432 **UNIVERSAL INSTITUTE INC** **San Bern. Co. Permit** **S110656359**
155 W HOSPITALITY LN STE 100 **N/A**
SAN BERNARDINO, CA 92408

San Bern. Co. Permit:
Region: SAN BERNARDINO
Facility ID: FA0013583
Owner: UNIVERSAL INSTITUTE INC
Permit Number: PT0023831
Permit Category: CONDITIONALLY EXEMPT SMALL QUANTITY GENERATOR
Facility Status: ACTIVE
Expiration Date: 10/31/2013

---

433 **U S A CLEANERS** **HAZNET** **S113031340**
228 W HOSPITALITY LN SUITE C **N/A**
SAN BERNARDINO, CA 92408

HAZNET:
Year: 2009
Gepaid: CAL000026745
Contact: JOHN CHUN
Telephone: 9093819619
Mailing Name: Not reported
Mailing Address: 228 W HOSPITALITY LN STE C
Mailing City,St,Zip: SAN BERNARDINO, CA 924083268
Gen County: Not reported
TSD EPA ID: CAT000613893
TSD County: Not reported
Waste Category: Liquids with halogenated organic compounds >= 1,000 Mg./L
Disposal Method: Storage, Bulking, And/Or Transfer Off Site--No Treatment/Reovery (H010-H129) Or (H131-H135)
Tons: 0.075
Facility County: San Bernardino

Year: 2009
Gepaid: CAL000026745
Contact: JOHN CHUN
Telephone: 9093819619
Mailing Name: Not reported
Mailing Address: 228 W HOSPITALITY LN STE C
Mailing City,St,Zip: SAN BERNARDINO, CA 924083268
Gen County: Not reported
TSD EPA ID: CAT000613893
TSD County: Not reported
Waste Category: Not reported
Disposal Method: Storage, Bulking, And/Or Transfer Off Site--No Treatment/Reovery (H010-H129) Or (H131-H135)
Tons: Not reported
Facility County: San Bernardino

Year: 2004
Gepaid: CAL000026745
Contact: JOHN CHUN
Telephone: 9093819619
Mailing Name: Not reported
Mailing Address: 228 W HOSPITALITY LN STE C
Mailing City,St,Zip: SAN BERNARDINO, CA 924083268
Gen County: Not reported
TSD EPA ID: CAT000613893
TSD County: Not reported

Map ID	Site	Database(s)	EPA ID Number

U S A CLEANERS (Continued) **S113031340**

Waste Category: Liquids with halogenated organic compounds >= 1,000 Mg./L
Disposal Method: Transfer Station
Tons: 0.35
Facility County: San Bernardino

Year: 2001
Gepaid: CAL000026745
Contact: JOHN CHUN
Telephone: 9093819619
Mailing Name: Not reported
Mailing Address: 228 W HOSPITALITY LN STE C
Mailing City,St,Zip: SAN BERNARDINO, CA 924083268
Gen County: Not reported
TSD EPA ID: CAT000613893
TSD County: Not reported
Waste Category: Liquids with halogenated organic compounds >= 1,000 Mg./L
Disposal Method: Transfer Station
Tons: 0.1
Facility County: San Bernardino

Year: 1998
Gepaid: CAL000026745
Contact: JOHN CHUN
Telephone: 9093819619
Mailing Name: Not reported
Mailing Address: 228 W HOSPITALITY LN STE C
Mailing City,St,Zip: SAN BERNARDINO, CA 924083268
Gen County: Not reported
TSD EPA ID: CAD981375983
TSD County: Not reported
Waste Category: Solids or sludges with halogenated organic compounds >= 1,000 Mg./L
Disposal Method: Recycler
Tons: .1959
Facility County: San Bernardino

Click this hyperlink while viewing on your computer to access
1 additional CA_HAZNET: record(s) in the EDR Site Report.

---

433 **225 ASSOCIATES LLC** **HAZNET** **S112959936**
225 W HOSPITALITY LN **N/A**
SAN BERNARDINO, CA 92408

HAZNET:
Year: 2007
Gepaid: CAC002614230
Contact: DESIREE GLOVER
Telephone: 9098901318
Mailing Name: Not reported
Mailing Address: 225 W HOSPITALITY LN
Mailing City,St,Zip: SAN BERNARDINO, CA 924083237
Gen County: Not reported
TSD EPA ID: CAD099452708
TSD County: Not reported
Waste Category: Waste oil and mixed oil
Disposal Method: Other Recovery Of Reclamation For Reuse Including Acid Regeneration, Organics Recovery Ect
Tons: 0.62
Facility County: San Bernardino

Map ID	Site	Database(s)	EPA ID Number
434	**RED LOBSTER #516** **195 E HOSPITALITY LN** **SAN BERNARDINO, CA 92408**	**San Bern. Co. Permit**	**S107592129** **N/A**

San Bern. Co. Permit:
- Region: SAN BERNARDINO
- Facility ID: FA0010236
- Owner: DARDEN RESTAURANTS, INC
- Permit Number: PT0017458
- Permit Category: BULK CO2 AT RETAIL FOOD FACILITIES
- Facility Status: INACTIVE
- Expiration Date: 03/31/2011

Map ID	Site	Database(s)	EPA ID Number
434	**LA QUINTA INN** **205 E HOSPITALITY LN** **SAN BERNARDINO, CA 92408**	**HAZNET**	**S113776575** **N/A**

HAZNET:
- Year: 2012
- Gepaid: CAC002689732
- Contact: JENNIFER RESEIGH
- Telephone: 9098887571
- Mailing Name: Not reported
- Mailing Address: 205 E HOSPITALITY LN
- Mailing City,St,Zip: SAN BERNARDINO, CA 924083411
- Gen County: San Bernardino
- TSD EPA ID: CAT080013352
- TSD County: Los Angeles
- Waste Category: Not reported
- Disposal Method: Other Recovery Of Reclamation For Reuse Including Acid Regeneration, Organics Recovery Ect
- Tons: 1.668
- Facility County: San Bernardino

Map ID	Site	Database(s)	EPA ID Number
434	**LA QUINTA INN** **205 E HOSPITALITY LN** **SAN BERNARDINO, CA 92408**	**HAZNET**	**S112993052** **N/A**

HAZNET:
- Year: 2011
- Gepaid: CAC002675451
- Contact: JENNIFER RESEIGH
- Telephone: 9098887571
- Mailing Name: Not reported
- Mailing Address: 205 E HOSPITALITY LN
- Mailing City,St,Zip: SAN BERNARDINO, CA 924083411
- Gen County: Not reported
- TSD EPA ID: CAT080013352
- TSD County: Not reported
- Waste Category: Unspecified oil-containing waste
- Disposal Method: Other Recovery Of Reclamation For Reuse Including Acid Regeneration, Organics Recovery Ect
- Tons: 1.0425
- Facility County: San Bernardino

Map ID	Site	Database(s)	EPA ID Number
435	**HILTON SAN BERNARDINO** **285 E HOSPITALITY LN** **SAN BERNARDINO, CA 92408**	**HAZNET**	**S112973546** **N/A**

HAZNET:

Year:	2008
Gepaid:	CAC002635559
Contact:	TOM ABERCROMBIE
Telephone:	9098890133
Mailing Name:	Not reported
Mailing Address:	285 E HOSPITALITY LN
Mailing City,St,Zip:	SAN BERNARDINO, CA 924083411
Gen County:	Not reported
TSD EPA ID:	NVT330010000
TSD County:	Not reported
Waste Category:	Asbestos containing waste
Disposal Method:	Landfill Or Surface Impoundment That Will Be Closed As Landfill(To Include On-Site Treatment And/Or Stabilization)
Tons:	1.42
Facility County:	San Bernardino

435	**HILTON-SAN BERNARDINO** **285 E HOSPITALITY LN** **SAN BERNARDINO, CA 92408**	**San Bern. Co. Permit**	**S109931588** **N/A**

San Bern. Co. Permit:

Region:	SAN BERNARDINO
Facility ID:	FA0013578
Owner:	HILTON-SAN BERNARDINO
Permit Number:	PT0023821
Permit Category:	HAZMAT HANDLER- 100+ EMPLOYEES
Facility Status:	ACTIVE
Expiration Date:	10/31/2013

436	**HILTON UNOCAL 76** **1950 SOUTH WATERMAN** **SAN BERNARDINO, CA 92408**	**HAZNET**	**S113048826** **N/A**

HAZNET:

Year:	1999
Gepaid:	CAL000070898
Contact:	TED ZIAD SABBAH
Telephone:	9098882715
Mailing Name:	Not reported
Mailing Address:	1950 S WATERMAN AVE
Mailing City,St,Zip:	SAN BERNARDINO, CA 924080000
Gen County:	Not reported
TSD EPA ID:	CAT000613893
TSD County:	Not reported
Waste Category:	Unspecified organic liquid mixture
Disposal Method:	Transfer Station
Tons:	.0560
Facility County:	San Bernardino

Year:	1999
Gepaid:	CAL000070898
Contact:	TED ZIAD SABBAH
Telephone:	9098882715

Map ID	Site	Database(s)	EPA ID Number

HILTON UNOCAL 76 (Continued) **S113048826**

Mailing Name: Not reported
Mailing Address: 1950 S WATERMAN AVE
Mailing City,St,Zip: SAN BERNARDINO, CA 924080000
Gen County: Not reported
TSD EPA ID: CAD008252405
TSD County: Not reported
Waste Category: Paint sludge
Disposal Method: Not reported
Tons: 2.9815
Facility County: San Bernardino

---

436 **TOSCO SS # 30776-4975** **UST** **U003942325**
1950 S WATERMAN AVE **N/A**
SAN BERNARDINO, CA 92408

UST:
Facility ID: 86009189
Latitude: 34.06578
Longitude: -117.27886

---

436 **UNOCAL STN** **LUST** **S101591393**
1950 S WATERMAN **CA FID UST** **N/A**
SAN BERNARDINO, CA 92408 **SWEEPS UST**
San Bern. Co. Permit

LUST:
Region: STATE
Global Id: T0607100491
Latitude: 34.0656623
Longitude: -117.2789076
Case Type: LUST Cleanup Site
Status: Completed - Case Closed
Status Date: 06/06/2011
Lead Agency: SAN BERNARDINO COUNTY
Case Worker: LH6
Local Agency: SAN BERNARDINO COUNTY
RB Case Number: 083603227T
LOC Case Number: 98043
File Location: Local Agency
Potential Media Affect: Aquifer used for drinking water supply
Potential Contaminants of Concern: Gasoline, MTBE / TBA / Other Fuel Oxygenates
Site History: Not reported

Click here to access the California GeoTracker records for this facility:

Contact:
Global Id: T0607100491
Contact Type: Regional Board Caseworker
Contact Name: NANCY OLSON-MARTIN
Organization Name: SANTA ANA RWQCB (REGION 8)
Address: 3737 MAIN STREET, SUITE 500
City: RIVERSIDE
Email: nolson-martin@waterboards.ca.gov
Phone Number: Not reported

Global Id: T0607100491
Contact Type: Local Agency Caseworker

Map ID	Site	Database(s)	EPA ID Number

UNOCAL STN (Continued) **S101591393**

Contact Name: CATHERINE RICHARDS
Organization Name: SAN BERNARDINO COUNTY
Address: 620 SOUTH E STREET
City: SAN BERNARDINO
Email: crichards@sbcfire.org
Phone Number: 9093868419

Status History:
Global Id: T0607100491
Status: Completed - Case Closed
Status Date: 10/12/2000

Global Id: T0607100491
Status: Completed - Case Closed
Status Date: 06/06/2011

Global Id: T0607100491
Status: Open - Case Begin Date
Status Date: 07/14/1998

Global Id: T0607100491
Status: Open - Remediation
Status Date: 10/12/2000

Global Id: T0607100491
Status: Open - Site Assessment
Status Date: 04/27/1999

Regulatory Activities:
Global Id: T0607100491
Action Type: ENFORCEMENT
Date: 09/25/2009
Action: Staff Letter

Global Id: T0607100491
Action Type: ENFORCEMENT
Date: 07/09/2009
Action: Letter - Notice

Global Id: T0607100491
Action Type: ENFORCEMENT
Date: 03/18/2009
Action: Staff Letter

Global Id: T0607100491
Action Type: Other
Date: 01/01/1950
Action: Leak Discovery

Global Id: T0607100491
Action Type: Other
Date: 01/01/1950
Action: Leak Reported

Global Id: T0607100491
Action Type: RESPONSE

Map ID	Site	Database(s)	EPA ID Number

UNOCAL STN (Continued) **S101591393**

Date: 07/20/2010
Action: Correspondence

Global Id: T0607100491
Action Type: ENFORCEMENT
Date: 06/06/2011
Action: Closure/No Further Action Letter

Global Id: T0607100491
Action Type: ENFORCEMENT
Date: 07/18/2002
Action: * Verbal Communication

Global Id: T0607100491
Action Type: ENFORCEMENT
Date: 06/16/2011
Action: Staff Letter

Global Id: T0607100491
Action Type: REMEDIATION
Date: 01/01/1950
Action: Soil Vapor Extraction (SVE)

Global Id: T0607100491
Action Type: Other
Date: 01/01/1950
Action: Leak Stopped

CA FID UST:
Facility ID: 36006102
Regulated By: UTNKA
Regulated ID: 00019935
Cortese Code: Not reported
SIC Code: Not reported
Facility Phone: Not reported
Mail To: Not reported
Mailing Address: 1950 S WATERMAN
Mailing Address 2: Not reported
Mailing City,St,Zip: SAN BERNARDINO 92408
Contact: Not reported
Contact Phone: Not reported
DUNs Number: Not reported
NPDES Number: Not reported
EPA ID: Not reported
Comments: Not reported
Status: Active

SWEEPS UST:
Status: Active
Comp Number: 19935
Number: 9
Board Of Equalization: 44-000051
Referral Date: 07-28-92
Action Date: 07-28-92
Created Date: 02-29-88

Map ID	Site	Database(s)	EPA ID Number

UNOCAL STN (Continued) **S101591393**

Tank Status: A
Owner Tank Id: 1
Swrcb Tank Id: 36-000-019935-000001
Actv Date: 08-30-88
Capacity: 12000
Tank Use: M.V. FUEL
Stg: P
Content: REG UNLEADED
Number Of Tanks: 3

Status: Active
Comp Number: 19935
Number: 9
Board Of Equalization: 44-000051
Referral Date: 07-28-92
Action Date: 07-28-92
Created Date: 02-29-88
Tank Status: A
Owner Tank Id: 2
Swrcb Tank Id: 36-000-019935-000002
Actv Date: 08-30-88
Capacity: 12000
Tank Use: M.V. FUEL
Stg: P
Content: REG UNLEADED
Number Of Tanks: Not reported

Status: Active
Comp Number: 19935
Number: 9
Board Of Equalization: 44-000051
Referral Date: 07-28-92
Action Date: 07-28-92
Created Date: 02-29-88
Tank Status: A
Owner Tank Id: 3
Swrcb Tank Id: 36-000-019935-000003
Actv Date: 08-30-88
Capacity: 280
Tank Use: OIL
Stg: W
Content: WASTE OIL
Number Of Tanks: Not reported

San Bern. Co. Permit:
Region: SAN BERNARDINO
Facility ID: FA0006735
Owner: RAFAAT RYAD LUGA
Permit Number: PT0002420
Permit Category: HAZMAT HANDLER 0-10 EMPLOYEES
Facility Status: ACTIVE
Expiration Date: 10/31/2013

Region: SAN BERNARDINO
Facility ID: FA0006735
Owner: RAFAAT RYAD LUGA
Permit Number: PT0002421

Map ID	Site	Database(s)	EPA ID Number

UNOCAL STN (Continued) **S101591393**

Permit Category: WASTE INCIDENTAL UST OPERATION ONLY
Facility Status: ACTIVE
Expiration Date: 10/31/2013

Region: SAN BERNARDINO
Facility ID: FA0006735
Owner: RAFAAT RYAD LUGA
Permit Number: PT0011992
Permit Category: UST OWNERSHIP/OPERATING PERMIT (PER UST)
Facility Status: ACTIVE
Expiration Date: 10/31/2013

Region: SAN BERNARDINO
Facility ID: FA0006735
Owner: RAFAAT RYAD LUGA
Permit Number: PT0011993
Permit Category: UST OWNERSHIP/OPERATING PERMIT (PER UST)
Facility Status: ACTIVE
Expiration Date: 10/31/2013

---

436 **TOSCO CORPORATION STATION #30776** **HAZNET** **S113074633**
1950 S WATERMAN **N/A**
SAN BERNARDINO, CA 92408

HAZNET:
Year: 2001
Gepaid: CAL000135668
Contact: HAZMAT SPECIALIST
Telephone: 6027284180
Mailing Name: Not reported
Mailing Address: PO BOX 52085
Mailing City,St,Zip: PHOENIX, AZ 850722085
Gen County: Not reported
TSD EPA ID: CAD028409019
TSD County: Not reported
Waste Category: Unspecified aqueous solution
Disposal Method: Transfer Station
Tons: 0.22
Facility County: San Bernardino

Year: 2001
Gepaid: CAL000135668
Contact: HAZMAT SPECIALIST
Telephone: 6027284180
Mailing Name: Not reported
Mailing Address: PO BOX 52085
Mailing City,St,Zip: PHOENIX, AZ 850722085
Gen County: Not reported
TSD EPA ID: CAT080013352
TSD County: Not reported
Waste Category: Waste oil and mixed oil
Disposal Method: Recycler
Tons: 0.33
Facility County: San Bernardino

Year: 1999
Gepaid: CAL000135668
Contact: TOSCO MARKETING

Map ID	Site	Database(s)	EPA ID Number

TOSCO CORPORATION STATION #30776 (Continued) **S113074633**

Telephone: 6027284180
Mailing Name: Not reported
Mailing Address: P O BOX 52085
Mailing City,St,Zip: PHOENIX, AZ 850722085
Gen County: Not reported
TSD EPA ID: CAD028409019
TSD County: Not reported
Waste Category: Aqueous solution with total organic residues less than 10 percent
Disposal Method: Treatment, Tank
Tons: .0250
Facility County: San Bernardino

---

436 **UNOCAL SERVICE STATION #4975** **HAZNET** **S113040499**
1950 SOUTH WATERMAN **N/A**
SAN BERNARDINO, CA 92408

HAZNET:
Year: 1994
Gepaid: CAL000046496
Contact: UNION OIL COMPANY OF CALIFORNI
Telephone: 7144286560
Mailing Name: Not reported
Mailing Address: PO BOX 25376
Mailing City,St,Zip: SANTA ANA, CA 927995376
Gen County: Not reported
TSD EPA ID: CAT080011059
TSD County: Not reported
Waste Category: Aqueous solution with total organic residues 10 percent or more
Disposal Method: Recycler
Tons: .0208
Facility County: San Bernardino

---

437 **THE HOME DEPOT #610** **San Bern. Co. Permit** **S103990906**
695 HOSPITALITY LN **N/A**
SAN BERNARDINO, CA 92408

San Bern. Co. Permit:
Region: SAN BERNARDINO
Facility ID: FA0003847
Owner: THE HOME DEPOT USA INC
Permit Number: PT0016912
Permit Category: HAZARDOUS WASTE GENERATOR - 101-250 EMPLOYEES
Facility Status: ACTIVE
Expiration Date: 09/30/2013

Region: SAN BERNARDINO
Facility ID: FA0003847
Owner: THE HOME DEPOT USA INC
Permit Number: PT0016913
Permit Category: HAZMAT HANDLER 101-250 EMPLOYEES (W/GEN PRMT)
Facility Status: ACTIVE
Expiration Date: 09/30/2013

Region: SAN BERNARDINO
Facility ID: FA0003847
Owner: THE HOME DEPOT USA INC

Map ID	Site	Database(s)	EPA ID Number

THE HOME DEPOT #610 (Continued) **S103990906**

Permit Number: PT0006618
Permit Category: HAZMAT HANDLER 0-10 EMPLOYEES
Facility Status: INACTIVE
Expiration Date: 09/30/2005

---

437 **THE HOME DEPOT #610** **HAZNET** **S113051145**
695 HOSPITALITY LN **N/A**
SAN BERNARDINO, CA 92408

HAZNET:

Year:	2007
Gepaid:	CAL000076943
Contact:	MELANIE KOSKE/HRT SPECIALIST
Telephone:	7606028700
Mailing Name:	Not reported
Mailing Address:	1905 ASTON AVE
Mailing City,St,Zip:	CARLSBAD, CA 920080000
Gen County:	Not reported
TSD EPA ID:	CAD008364432
TSD County:	Not reported
Waste Category:	Off-specification, aged or surplus organics
Disposal Method:	Fuel Blending Prior To Energy Recovery At Another Site
Tons:	0.22
Facility County:	San Bernardino

Year:	2007
Gepaid:	CAL000076943
Contact:	MELANIE KOSKE/HRT SPECIALIST
Telephone:	7606028700
Mailing Name:	Not reported
Mailing Address:	1905 ASTON AVE
Mailing City,St,Zip:	CARLSBAD, CA 920080000
Gen County:	Not reported
TSD EPA ID:	CAD008364432
TSD County:	Not reported
Waste Category:	Hydrocarbon solvents (benzene, hexane, Stoddard, Etc.)
Disposal Method:	Fuel Blending Prior To Energy Recovery At Another Site
Tons:	0.01
Facility County:	San Bernardino

Year:	2007
Gepaid:	CAL000076943
Contact:	MELANIE KOSKE/HRT SPECIALIST
Telephone:	7606028700
Mailing Name:	Not reported
Mailing Address:	1905 ASTON AVE
Mailing City,St,Zip:	CARLSBAD, CA 920080000
Gen County:	Not reported
TSD EPA ID:	CAD008364432
TSD County:	Not reported
Waste Category:	Off-specification, aged or surplus organics
Disposal Method:	Storage, Bulking, And/Or Transfer Off Site--No Treatment/Reovery (H010-H129) Or (H131-H135)
Tons:	0.02
Facility County:	San Bernardino

Year:	2007
Gepaid:	CAL000076943

Map ID	Site	Database(s)	EPA ID Number

THE HOME DEPOT #610 (Continued) **S113051145**

Contact:	MELANIE KOSKE/HRT SPECIALIST
Telephone:	7606028700
Mailing Name:	Not reported
Mailing Address:	1905 ASTON AVE
Mailing City,St,Zip:	CARLSBAD, CA 920080000
Gen County:	Not reported
TSD EPA ID:	CAD008364432
TSD County:	Not reported
Waste Category:	Off-specification, aged or surplus inorganics
Disposal Method:	Storage, Bulking, And/Or Transfer Off Site--No Treatment/Reovery (H010-H129) Or (H131-H135)
Tons:	0.01
Facility County:	San Bernardino

Year:	2006
Gepaid:	CAL000076943
Contact:	MELANIE KOSKE/HRT SPECIALIST
Telephone:	7606028700
Mailing Name:	Not reported
Mailing Address:	1905 ASTON AVE
Mailing City,St,Zip:	CARLSBAD, CA 920080000
Gen County:	Not reported
TSD EPA ID:	CAD008364432
TSD County:	Not reported
Waste Category:	Off-specification, aged or surplus organics
Disposal Method:	Storage, Bulking, And/Or Transfer Off Site--No Treatment/Reovery (H010-H129) Or (H131-H135)
Tons:	Not reported
Facility County:	San Bernardino

Click this hyperlink while viewing on your computer to access
51 additional CA_HAZNET: record(s) in the EDR Site Report.

---

437 **HOME DEPOT USA INC HD 0610** **RCRA-SQG 1008879826**
695 HOSPITALITY LN **HAZNET CAR000166736**
SAN BERNADINO, CA 92408

RCRA-SQG:

Date form received by agency:	06/29/2005
Facility name:	HOME DEPOT USA INC HD 0610
Facility address:	695 HOSPITALITY LN SAN BERNADINO, CA 92408
EPA ID:	CAR000166736
Mailing address:	1905 ASTON AVE STE 100 CARLSBAD, CA 92008
Contact:	ROBERT PERKINS
Contact address:	1905 ASTON AVE STE 100 CARLSBAD, CA 92008
Contact country:	US
Contact telephone:	760-602-8700
Contact email:	RPERKINS@3ECOMPANY.COM
EPA Region:	09
Classification:	Small Small Quantity Generator
Description:	Handler: generates more than 100 and less than 1000 kg of hazardous waste during any calendar month and accumulates less than 6000 kg of hazardous waste at any time; or generates 100 kg or less of hazardous waste during any calendar month, and accumulates more than 1000 kg of

Map ID	Site	Database(s)	EPA ID Number

HOME DEPOT USA INC HD 0610 (Continued) **1008879826**

hazardous waste at any time

Owner/Operator Summary:

Owner/operator name:	HOME DEPOT USA
Owner/operator address:	Not reported
	Not reported
Owner/operator country:	US
Owner/operator telephone:	Not reported
Legal status:	Private
Owner/Operator Type:	Operator
Owner/Op start date:	01/09/1991
Owner/Op end date:	Not reported

Owner/operator name:	HOME DEPOT USA
Owner/operator address:	2455 PACES FERRY RD
	ATLANTA, GA 30339
Owner/operator country:	US
Owner/operator telephone:	Not reported
Legal status:	Private
Owner/Operator Type:	Owner
Owner/Op start date:	01/09/1991
Owner/Op end date:	Not reported

Handler Activities Summary:

U.S. importer of hazardous waste:	No
Mixed waste (haz. and radioactive):	No
Recycler of hazardous waste:	No
Transporter of hazardous waste:	No
Treater, storer or disposer of HW:	No
Underground injection activity:	No
On-site burner exemption:	No
Furnace exemption:	No
Used oil fuel burner:	No
Used oil processor:	No
User oil refiner:	No
Used oil fuel marketer to burner:	No
Used oil Specification marketer:	No
Used oil transfer facility:	No
Used oil transporter:	No

Hazardous Waste Summary:

Waste code:	D001
Waste name:	IGNITABLE HAZARDOUS WASTES ARE THOSE WASTES WHICH HAVE A FLASHPOINT OF LESS THAN 140 DEGREES FAHRENHEIT AS DETERMINED BY A PENSKY-MARTENS CLOSED CUP FLASH POINT TESTER. ANOTHER METHOD OF DETERMINING THE FLASH POINT OF A WASTE IS TO REVIEW THE MATERIAL SAFETY DATA SHEET, WHICH CAN BE OBTAINED FROM THE MANUFACTURER OR DISTRIBUTOR OF THE MATERIAL. LACQUER THINNER IS AN EXAMPLE OF A COMMONLY USED SOLVENT WHICH WOULD BE CONSIDERED AS IGNITABLE HAZARDOUS WASTE.

Waste code:	D002
Waste name:	A WASTE WHICH HAS A PH OF LESS THAN 2 OR GREATER THAN 12.5 IS CONSIDERED TO BE A CORROSIVE HAZARDOUS WASTE. SODIUM HYDROXIDE, A CAUSTIC SOLUTION WITH A HIGH PH, IS OFTEN USED BY INDUSTRIES TO CLEAN OR DEGREASE PARTS. HYDROCHLORIC ACID, A SOLUTION WITH A LOW PH, IS USED BY MANY INDUSTRIES TO CLEAN METAL PARTS PRIOR TO PAINTING. WHEN

Map ID	Site	Database(s)	EPA ID Number

HOME DEPOT USA INC HD 0610 (Continued) **1008879826**

THESE CAUSTIC OR ACID SOLUTIONS BECOME CONTAMINATED AND MUST BE DISPOSED, THE WASTE WOULD BE A CORROSIVE HAZARDOUS WASTE.

Waste code: D009
Waste name: MERCURY

Waste code: D016
Waste name: 2,4-D

Waste code: D018
Waste name: BENZENE

Waste code: D035
Waste name: METHYL ETHYL KETONE

Waste code: F003
Waste name: THE FOLLOWING SPENT NON-HALOGENATED SOLVENTS: XYLENE, ACETONE, ETHYL ACETATE, ETHYL BENZENE, ETHYL ETHER, METHYL ISOBUTYL KETONE, N-BUTYL ALCOHOL, CYCLOHEXANONE, AND METHANOL; ALL SPENT SOLVENT MIXTURES/BLENDS CONTAINING, BEFORE USE, ONLY THE ABOVE SPENT NON-HALOGENATED SOLVENTS; AND ALL SPENT SOLVENT MIXTURES/BLENDS CONTAINING, BEFORE USE, ONE OR MORE OF THE ABOVE NON-HALOGENATED SOLVENTS, AND, A TOTAL OF TEN PERCENT OR MORE (BY VOLUME) OF ONE OR MORE OF THOSE SOLVENTS LISTED IN F001, F002, F004, AND F005, AND STILL BOTTOMS FROM THE RECOVERY OF THESE SPENT SOLVENTS AND SPENT SOLVENT MIXTURES.

Waste code: F005
Waste name: THE FOLLOWING SPENT NON-HALOGENATED SOLVENTS: TOLUENE, METHYL ETHYL KETONE, CARBON DISULFIDE, ISOBUTANOL, PYRIDINE, BENZENE, 2-ETHOXYETHANOL, AND 2-NITROPROPANE; ALL SPENT SOLVENT MIXTURES/BLENDS CONTAINING, BEFORE USE, A TOTAL OF TEN PERCENT OR MORE (BY VOLUME) OF ONE OR MORE OF THE ABOVE NON-HALOGENATED SOLVENTS OR THOSE SOLVENTS LISTED IN F001, F002, OR F004; AND STILL BOTTOMS FROM THE RECOVERY OF THESE SPENT SOLVENTS AND SPENT SOLVENT MIXTURES.

Violation Status: No violations found

HAZNET:
Year: 2012
Gepaid: CAR000166736
Contact: CHRIS BAKER
Telephone: 7136257015
Mailing Name: Not reported
Mailing Address: 5151 SAN FELIPE ST STE 1600
Mailing City,St,Zip: HOUSTON, TX 770563647
Gen County: San Bernardino
TSD EPA ID: CAD008364432
TSD County: Los Angeles
Waste Category: Not reported
Disposal Method: Storage, Bulking, And/Or Transfer Off Site--No Treatment/Reovery (H010-H129) Or (H131-H135)
Tons: 0.2715
Facility County: San Bernardino

Year: 2012
Gepaid: CAR000166736
Contact: CHRIS BAKER

Map ID	Site	Database(s)	EPA ID Number

HOME DEPOT USA INC HD 0610 (Continued) **1008879826**

Telephone: 7136257015
Mailing Name: Not reported
Mailing Address: 5151 SAN FELIPE ST STE 1600
Mailing City,St,Zip: HOUSTON, TX 770563647
Gen County: San Bernardino
TSD EPA ID: CAD008364432
TSD County: Los Angeles
Waste Category: Not reported
Disposal Method: Storage, Bulking, And/Or Transfer Off Site--No Treatment/Reovery (H010-H129) Or (H131-H135)
Tons: 0.013
Facility County: San Bernardino

Year: 2012
Gepaid: CAR000166736
Contact: CHRIS BAKER
Telephone: 7136257015
Mailing Name: Not reported
Mailing Address: 5151 SAN FELIPE ST STE 1600
Mailing City,St,Zip: HOUSTON, TX 770563647
Gen County: San Bernardino
TSD EPA ID: CAD008364432
TSD County: Los Angeles
Waste Category: Not reported
Disposal Method: Storage, Bulking, And/Or Transfer Off Site--No Treatment/Reovery (H010-H129) Or (H131-H135)
Tons: 0.0395
Facility County: San Bernardino

Year: 2012
Gepaid: CAR000166736
Contact: CHRIS BAKER
Telephone: 7136257015
Mailing Name: Not reported
Mailing Address: 5151 SAN FELIPE ST STE 1600
Mailing City,St,Zip: HOUSTON, TX 770563647
Gen County: San Bernardino
TSD EPA ID: CAD008364432
TSD County: Los Angeles
Waste Category: Not reported
Disposal Method: Storage, Bulking, And/Or Transfer Off Site--No Treatment/Reovery (H010-H129) Or (H131-H135)
Tons: 0.06
Facility County: San Bernardino

Year: 2012
Gepaid: CAR000166736
Contact: CHRIS BAKER
Telephone: 7136257015
Mailing Name: Not reported
Mailing Address: 5151 SAN FELIPE ST STE 1600
Mailing City,St,Zip: HOUSTON, TX 770563647
Gen County: San Bernardino
TSD EPA ID: CAD008364432
TSD County: Los Angeles
Waste Category: Not reported
Disposal Method: Storage, Bulking, And/Or Transfer Off Site--No Treatment/Reovery

Map ID	Site	Database(s)	EPA ID Number

HOME DEPOT USA INC HD 0610 (Continued) **1008879826**

(H010-H129) Or (H131-H135)
Tons: 0.275
Facility County: San Bernardino

Click this hyperlink while viewing on your computer to access
27 additional CA_HAZNET: record(s) in the EDR Site Report.

---

437 **ST MINA'S CLEANERS** **San Bern. Co. Permit** **S105698275**
645 E HOSPITALITY LN STE A **N/A**
SAN BERNARDINO, CA 92408

San Bern. Co. Permit:
Region: SAN BERNARDINO
Facility ID: FA0004738
Owner: MIKHAIL, DESPINA
Permit Number: PT0009256
Permit Category: SPECIAL HANDLER
Facility Status: ACTIVE
Expiration Date: 11/30/2013

Region: SAN BERNARDINO
Facility ID: FA0004738
Owner: MIKHAIL, DESPINA
Permit Number: PT0009257
Permit Category: SPECIAL GENERATOR
Facility Status: ACTIVE
Expiration Date: 11/30/2013

---

437 **ST MINA'S CLEANERS** **HAZNET** **S113098440**
645 E HOSPITALITY LN STE A **N/A**
SAN BERNARDINO, CA 92408

HAZNET:
Year: 2005
Gepaid: CAL000188099
Contact: MIKE MIKHAIL
Telephone: 9098900708
Mailing Name: Not reported
Mailing Address: 12513 NAVEL CT
Mailing City,St,Zip: RIVERSIDE, CA 925030000
Gen County: Not reported
TSD EPA ID: NVR000076158
TSD County: Not reported
Waste Category: Not reported
Disposal Method: Recycler
Tons: Not reported
Facility County: San Bernardino

Year: 2005
Gepaid: CAL000188099
Contact: MIKE MIKHAIL
Telephone: 9098900708
Mailing Name: Not reported
Mailing Address: 12513 NAVEL CT
Mailing City,St,Zip: RIVERSIDE, CA 925030000
Gen County: Not reported

Map ID	Site	Database(s)	EPA ID Number

ST MINA'S CLEANERS (Continued) **S113098440**

TSD EPA ID: NVR000076158
TSD County: Not reported
Waste Category: Not reported
Disposal Method: Recycler
Tons: Not reported
Facility County: San Bernardino

Year: 2005
Gepaid: CAL000188099
Contact: MIKE MIKHAIL
Telephone: 9098900708
Mailing Name: Not reported
Mailing Address: 12513 NAVEL CT
Mailing City,St,Zip: RIVERSIDE, CA 925030000
Gen County: Not reported
TSD EPA ID: NVR000076158
TSD County: Not reported
Waste Category: Halogenated solvents (chloroforms, methyl chloride, perchloroethylene, etc)
Disposal Method: Recycler
Tons: 0.14
Facility County: San Bernardino

Year: 2005
Gepaid: CAL000188099
Contact: MIKE MIKHAIL
Telephone: 9098900708
Mailing Name: Not reported
Mailing Address: 12513 NAVEL CT
Mailing City,St,Zip: RIVERSIDE, CA 925030000
Gen County: Not reported
TSD EPA ID: NVR000076158
TSD County: Not reported
Waste Category: Halogenated solvents (chloroforms, methyl chloride, perchloroethylene, etc)
Disposal Method: Recycler
Tons: 0.14
Facility County: San Bernardino

Year: 1998
Gepaid: CAL000188099
Contact: ST MINA'S CLEANERS
Telephone: 9098900708
Mailing Name: Not reported
Mailing Address: 2862 BRAGG STREET
Mailing City,St,Zip: RIVERSIDE, CA 925030000
Gen County: Not reported
TSD EPA ID: CAD981375983
TSD County: Not reported
Waste Category: Solids or sludges with halogenated organic compounds >= 1,000 Mg./L
Disposal Method: Recycler
Tons: .1167
Facility County: San Bernardino

Click this hyperlink while viewing on your computer to access
3 additional CA_HAZNET: record(s) in the EDR Site Report.

Map ID	Site	Database(s)	EPA ID Number

438 **COLONIAL FREIGHT SYSTEMS** **HAZNET** **S112881072**
888 HARRIMAN **N/A**
SAN BERNARDINO, CA 92408

HAZNET:

Year:	1997
Gepaid:	CAC001307128
Contact:	COLONIAL FREIGHT SYSTEMS
Telephone:	0000000000
Mailing Name:	Not reported
Mailing Address:	10924 MC BRIDE LN
Mailing City,St,Zip:	KNOXVILLE, TN 379220000
Gen County:	Not reported
TSD EPA ID:	CAD028409019
TSD County:	Not reported
Waste Category:	Other organic solids
Disposal Method:	Transfer Station
Tons:	.1050
Facility County:	San Bernardino

Year:	1997
Gepaid:	CAC001307128
Contact:	COLONIAL FREIGHT SYSTEMS
Telephone:	0000000000
Mailing Name:	Not reported
Mailing Address:	10924 MC BRIDE LN
Mailing City,St,Zip:	KNOXVILLE, TN 379220000
Gen County:	Not reported
TSD EPA ID:	CAD028409019
TSD County:	Not reported
Waste Category:	Off-specification, aged or surplus organics
Disposal Method:	Transfer Station
Tons:	.3753
Facility County:	San Bernardino

---

438 **SAMS CLUB #6624** **HAZNET** **S113068599**
885 E HARRIMAN PL **N/A**
SAN BERNARDINO, CA 92408

HAZNET:

Year:	2010
Gepaid:	CAL000122021
Contact:	CHRISTOPHER STEWART
Telephone:	4792040402
Mailing Name:	Not reported
Mailing Address:	PO BOX 8041
Mailing City,St,Zip:	BENTONVILLE, AR 727128041
Gen County:	Not reported
TSD EPA ID:	CAD008364432
TSD County:	Not reported
Waste Category:	Off-specification, aged or surplus organics
Disposal Method:	Fuel Blending Prior To Energy Recovery At Another Site
Tons:	0.009
Facility County:	San Bernardino

Year:	2010
Gepaid:	CAL000122021
Contact:	CHRISTOPHER STEWART
Telephone:	4792040402
Mailing Name:	Not reported

Map ID	Site	Database(s)	EPA ID Number

SAMS CLUB #6624 (Continued) **S113068599**

Mailing Address: PO BOX 8041
Mailing City,St,Zip: BENTONVILLE, AR 727128041
Gen County: Not reported
TSD EPA ID: CAD008364432
TSD County: Not reported
Waste Category: Other organic solids
Disposal Method: Fuel Blending Prior To Energy Recovery At Another Site
Tons: 0.013
Facility County: San Bernardino

Year: 2010
Gepaid: CAL000122021
Contact: CHRISTOPHER STEWART
Telephone: 4792040402
Mailing Name: Not reported
Mailing Address: PO BOX 8041
Mailing City,St,Zip: BENTONVILLE, AR 727128041
Gen County: Not reported
TSD EPA ID: CAD008364432
TSD County: Not reported
Waste Category: Other organic solids
Disposal Method: Storage, Bulking, And/Or Transfer Off Site--No Treatment/Reovery (H010-H129) Or (H131-H135)
Tons: 0.0195
Facility County: San Bernardino

Year: 2010
Gepaid: CAL000122021
Contact: CHRISTOPHER STEWART
Telephone: 4792040402
Mailing Name: Not reported
Mailing Address: PO BOX 8041
Mailing City,St,Zip: BENTONVILLE, AR 727128041
Gen County: Not reported
TSD EPA ID: TXD077603371
TSD County: Not reported
Waste Category: Hydrocarbon solvents (benzene, hexane, Stoddard, Etc.)
Disposal Method: Fuel Blending Prior To Energy Recovery At Another Site
Tons: 0.27
Facility County: San Bernardino

Year: 2009
Gepaid: CAL000122021
Contact: CHRIS STEWART/PROJECT MGR
Telephone: 4792040402
Mailing Name: Not reported
Mailing Address: 508 SW 8TH ST
Mailing City,St,Zip: BENTONVILLE, AR 727160505
Gen County: Not reported
TSD EPA ID: CAD008364432
TSD County: Not reported
Waste Category: Off-specification, aged or surplus organics
Disposal Method: Storage, Bulking, And/Or Transfer Off Site--No Treatment/Reovery (H010-H129) Or (H131-H135)
Tons: 0.009
Facility County: San Bernardino

Map ID	Site	Database(s)	EPA ID Number
	SAMS CLUB #6624 (Continued)		**S113068599**

Click this hyperlink while viewing on your computer to access
49 additional CA_HAZNET: record(s) in the EDR Site Report.

---

438 **PACE MEMBERSHIP WHSE 41** **RCRA-SQG** **1000596737**
885 E HARRIMAN PL **FINDS** **CAD983607169**
SAN BERNARDINO, CA **HAZNET**

RCRA-SQG:

Date form received by agency:	09/23/1991
Facility name:	PACE MEMBERSHIP WHSE 41
Facility address:	885 E HARRIMAN PL SAN BERNARDINO, CA 92408
EPA ID:	CAD983607169
Contact:	KELLY RICKS
Contact address:	885 E HARRIMAN PL SAN BERNARDINO, CA 92408
Contact country:	US
Contact telephone:	(714) 885-7581
Contact email:	Not reported
EPA Region:	09
Classification:	Small Small Quantity Generator
Description:	Handler: generates more than 100 and less than 1000 kg of hazardous waste during any calendar month and accumulates less than 6000 kg of hazardous waste at any time; or generates 100 kg or less of hazardous waste during any calendar month, and accumulates more than 1000 kg of hazardous waste at any time

Owner/Operator Summary:

Owner/operator name:	ALEXANDER HAAGEN DEVELOPMENT
Owner/operator address:	3500 SEPULVEDA BLVD MANNHATTAN BEACH, CA 90266
Owner/operator country:	Not reported
Owner/operator telephone:	(213) 546-4520
Legal status:	Private
Owner/Operator Type:	Owner
Owner/Op start date:	Not reported
Owner/Op end date:	Not reported

Handler Activities Summary:

U.S. importer of hazardous waste:	No
Mixed waste (haz. and radioactive):	No
Recycler of hazardous waste:	No
Transporter of hazardous waste:	No
Treater, storer or disposer of HW:	No
Underground injection activity:	No
On-site burner exemption:	No
Furnace exemption:	No
Used oil fuel burner:	No
Used oil processor:	No
User oil refiner:	No
Used oil fuel marketer to burner:	No
Used oil Specification marketer:	No
Used oil transfer facility:	No
Used oil transporter:	No

Violation Status: No violations found

Map ID	Site	Database(s)	EPA ID Number

PACE MEMBERSHIP WHSE 41 (Continued) **1000596737**

FINDS:

Registry ID: 110002861911

Environmental Interest/Information System
RCRAInfo is a national information system that supports the Resource Conservation and Recovery Act (RCRA) program through the tracking of events and activities related to facilities that generate, transport, and treat, store, or dispose of hazardous waste. RCRAInfo allows RCRA program staff to track the notification, permit, compliance, and corrective action activities required under RCRA.

HAZNET:

Year:	1993
Gepaid:	CAD983607169
Contact:	ALEXANDER HAAGEN DEVELOPMENT
Telephone:	2135464520
Mailing Name:	Not reported
Mailing Address:	885 E HARRIMAN PL
Mailing City,St,Zip:	SAN BERNARDINO, CA 924080000
Gen County:	Not reported
TSD EPA ID:	CAD003963592
TSD County:	Not reported
Waste Category:	Metal sludge (Alkaline solution (pH >= 12.5) with metals)
Disposal Method:	Recycler
Tons:	7.00000000000
Facility County:	San Bernardino

---

452 **ARROWHEAD ORTHOPEDICS** **San Bern. Co. Permit** **S104763930**
225 W HOSPITALITY LN 108 **N/A**
SAN BERNARDINO, CA 92408

San Bern. Co. Permit:

Region:	SAN BERNARDINO
Facility ID:	FA0001132
Owner:	ARROWHEAD ORTHOPEDICS
Permit Number:	PT0008677
Permit Category:	SPECIAL GENERATOR
Facility Status:	INACTIVE
Expiration Date:	07/31/2008

---

458 **TRUCKOMAT** **LUST** **S101590965**
1955 HUNTS LN **CA FID UST** **N/A**
SAN BERNARDINO, CA 92408 **SWEEPS UST**

LUST:

Region:	STATE
Global Id:	T0607100235
Latitude:	34.0644601723332
Longitude:	-117.287312066666
Case Type:	LUST Cleanup Site
Status:	Open - Remediation
Status Date:	04/05/2000
Lead Agency:	SANTA ANA RWQCB (REGION 8)

Map ID	Site	Database(s)	EPA ID Number

TRUCKOMAT (Continued) **S101590965**

Case Worker:	NOM
Local Agency:	Not reported
RB Case Number:	083601899T
LOC Case Number:	91008
File Location:	Local Agency
Potential Media Affect:	Aquifer used for drinking water supply
Potential Contaminants of Concern:	Diesel
Site History:	1.81 gallons of free product have been recovered since 2007, although free product was last reported at 0.11 inches. A workplan for limited dual phase remediation was approved in January 2010.

Click here to access the California GeoTracker records for this facility:

Contact:

Global Id:	T0607100235
Contact Type:	Regional Board Caseworker
Contact Name:	NANCY OLSON-MARTIN
Organization Name:	SANTA ANA RWQCB (REGION 8)
Address:	3737 MAIN STREET, SUITE 500
City:	RIVERSIDE
Email:	nolson-martin@waterboards.ca.gov
Phone Number:	Not reported

Status History:

Global Id:	T0607100235
Status:	Open - Case Begin Date
Status Date:	08/26/1991
Global Id:	T0607100235
Status:	Open - Remediation
Status Date:	01/01/1998
Global Id:	T0607100235
Status:	Open - Remediation
Status Date:	04/05/2000
Global Id:	T0607100235
Status:	Open - Site Assessment
Status Date:	09/09/1991
Global Id:	T0607100235
Status:	Open - Site Assessment
Status Date:	09/19/1991

Regulatory Activities:

Global Id:	T0607100235
Action Type:	RESPONSE
Date:	12/14/2011
Action:	Correspondence
Global Id:	T0607100235
Action Type:	RESPONSE
Date:	12/14/2011
Action:	Correspondence
Global Id:	T0607100235
Action Type:	RESPONSE

Map ID	Site	Database(s)	EPA ID Number
	TRUCKOMAT (Continued)		**S101590965**

Date: 04/23/2012
Action: Other Workplan

Global Id: T0607100235
Action Type: RESPONSE
Date: 05/21/2012
Action: Other Report / Document

Global Id: T0607100235
Action Type: ENFORCEMENT
Date: 03/11/2011
Action: File review

Global Id: T0607100235
Action Type: ENFORCEMENT
Date: 06/14/2011
Action: Staff Letter

Global Id: T0607100235
Action Type: RESPONSE
Date: 02/06/2013
Action: Verbal Communication

Global Id: T0607100235
Action Type: RESPONSE
Date: 03/20/2014
Action: Monitoring Report - Semi-Annually

Global Id: T0607100235
Action Type: ENFORCEMENT
Date: 02/26/2009
Action: Staff Letter

Global Id: T0607100235
Action Type: ENFORCEMENT
Date: 08/26/1991
Action: Site Visit / Inspection / Sampling

Global Id: T0607100235
Action Type: ENFORCEMENT
Date: 03/09/2011
Action: File review

Global Id: T0607100235
Action Type: Other
Date: 01/01/1950
Action: Leak Discovery

Global Id: T0607100235
Action Type: ENFORCEMENT
Date: 06/04/2012
Action: Staff Letter

Global Id: T0607100235
Action Type: RESPONSE
Date: 08/10/2008
Action: Other Report / Document

Map ID	Site	Database(s)	EPA ID Number

TRUCKOMAT (Continued) **S101590965**

Global Id: T0607100235
Action Type: REMEDIATION
Date: 01/01/1950
Action: Excavation

Global Id: T0607100235
Action Type: RESPONSE
Date: 07/09/2012
Action: Monitoring Report - Quarterly

Global Id: T0607100235
Action Type: Other
Date: 01/01/1950
Action: Leak Reported

Global Id: T0607100235
Action Type: RESPONSE
Date: 06/26/2013
Action: Correspondence

Global Id: T0607100235
Action Type: RESPONSE
Date: 10/20/2011
Action: Correspondence

Global Id: T0607100235
Action Type: RESPONSE
Date: 01/17/2012
Action: Site Assessment Report

Global Id: T0607100235
Action Type: RESPONSE
Date: 07/15/2011
Action: Correspondence

Global Id: T0607100235
Action Type: ENFORCEMENT
Date: 03/01/1995
Action: Notice of Violation

Global Id: T0607100235
Action Type: ENFORCEMENT
Date: 09/03/1992
Action: Technical Correspondence / Assistance / Other

Global Id: T0607100235
Action Type: ENFORCEMENT
Date: 09/19/1991
Action: Technical Correspondence / Assistance / Other

Global Id: T0607100235
Action Type: RESPONSE
Date: 03/04/2011
Action: Correspondence

Global Id: T0607100235
Action Type: RESPONSE

Map ID	Site	Database(s)	EPA ID Number

TRUCKOMAT (Continued) **S101590965**

Date: 05/04/2011
Action: Remedial Progress Report

Global Id: T0607100235
Action Type: ENFORCEMENT
Date: 02/12/2011
Action: Referral to Regional Board

Global Id: T0607100235
Action Type: RESPONSE
Date: 06/01/2013
Action: Other Report / Document

Global Id: T0607100235
Action Type: ENFORCEMENT
Date: 07/09/2009
Action: Staff Letter

Global Id: T0607100235
Action Type: ENFORCEMENT
Date: 01/04/2010
Action: Staff Letter

Global Id: T0607100235
Action Type: ENFORCEMENT
Date: 08/19/2011
Action: Staff Letter

Global Id: T0607100235
Action Type: ENFORCEMENT
Date: 03/07/2012
Action: Staff Letter

Global Id: T0607100235
Action Type: ENFORCEMENT
Date: 08/11/2010
Action: Staff Letter

Global Id: T0607100235
Action Type: ENFORCEMENT
Date: 08/11/2010
Action: Staff Letter

Global Id: T0607100235
Action Type: ENFORCEMENT
Date: 06/15/2009
Action: Staff Letter

Global Id: T0607100235
Action Type: ENFORCEMENT
Date: 05/26/1994
Action: Technical Correspondence / Assistance / Other

Global Id: T0607100235
Action Type: RESPONSE
Date: 09/09/2011
Action: Other Report / Document

Map ID	Site	Database(s)	EPA ID Number

TRUCKOMAT (Continued) **S101590965**

Global Id:	T0607100235
Action Type:	ENFORCEMENT
Date:	11/21/1991
Action:	Notice of Responsibility
Global Id:	T0607100235
Action Type:	RESPONSE
Date:	07/30/2011
Action:	Monitoring Report - Semi-Annually
Global Id:	T0607100235
Action Type:	ENFORCEMENT
Date:	08/01/1995
Action:	Referral to District Attorney
Global Id:	T0607100235
Action Type:	ENFORCEMENT
Date:	01/17/1994
Action:	File review
Global Id:	T0607100235
Action Type:	RESPONSE
Date:	12/20/2012
Action:	Monitoring Report - Quarterly
Global Id:	T0607100235
Action Type:	REMEDIATION
Date:	01/01/1950
Action:	Free Product Removal
Global Id:	T0607100235
Action Type:	REMEDIATION
Date:	01/01/1950
Action:	Free Product Removal
Global Id:	T0607100235
Action Type:	REMEDIATION
Date:	01/01/1950
Action:	Soil Vapor Extraction (SVE)
Global Id:	T0607100235
Action Type:	ENFORCEMENT
Date:	02/12/2011
Action:	Referral to Regional Board
Global Id:	T0607100235
Action Type:	ENFORCEMENT
Date:	02/12/2011
Action:	Referral to Regional Board
Global Id:	T0607100235
Action Type:	ENFORCEMENT
Date:	09/07/2011
Action:	Staff Letter
Global Id:	T0607100235
Action Type:	ENFORCEMENT

Map ID	Site	Database(s)	EPA ID Number

TRUCKOMAT (Continued) **S101590965**

Date: 03/11/2011
Action: File review

Global Id: T0607100235
Action Type: RESPONSE
Date: 11/01/2012
Action: Well Installation Report

Global Id: T0607100235
Action Type: RESPONSE
Date: 11/01/2012
Action: Soil Vapor Intrusion Investigation Report

Global Id: T0607100235
Action Type: Other
Date: 01/01/1950
Action: Leak Stopped

Global Id: T0607100235
Action Type: RESPONSE
Date: 08/04/2011
Action: Soil and Water Investigation Workplan

Global Id: T0607100235
Action Type: RESPONSE
Date: 01/30/2012
Action: Monitoring Report - Semi-Annually

Global Id: T0607100235
Action Type: RESPONSE
Date: 01/17/2012
Action: Sensitive Receptor Survey Report

LUST REG 8:
Region: 8
County: San Bernardino
Regional Board: Santa Ana Region
Facility Status: Remediation Plan
Case Number: 083601899T
Local Case Num: 91008
Case Type: Aquifer affected
Substance: Diesel
Qty Leaked: Not reported
Abate Method: EDIT
Cross Street: E STREET
Enf Type: Not reported
Funding: Not reported
How Discovered: Tank Closure
How Stopped: Not reported
Leak Cause: UNK
Leak Source: UNK
Global ID: T0607100235
How Stopped Date: 8/26/1991
Enter Date: 7/21/1991
Review Date: Not reported
Prelim Assess: Not reported

Map ID	Site	Database(s)	EPA ID Number

TRUCKOMAT (Continued) **S101590965**

Discover Date: 8/26/1991
Enforcement Date: Not reported
Close Date: Not reported
Workplan: 9/23/1991
Pollution Char: 12/29/1992
Remed Plan: 5/26/1994
Remed Action: Not reported
Monitoring: Not reported
Enter Date: 7/21/1991
GW Qualifies: Not reported
Soil Qualifies: Not reported
Operator: Not reported
Facility Contact: Not reported
Interim: Not reported
Oversite Program: LUST
Latitude: 34.0651172
Longitude: -117.2873829
MTBE Date: Not reported
Max MTBE GW: Not reported
MTBE Concentration: 0
Max MTBE Soil: Not reported
MTBE Fuel: 0
MTBE Tested: Not Required to be Tested.
MTBE Class: *
Staff: NOM
Staff Initials: JC3
Lead Agency: Local Agency
Local Agency: 36000L
Hydr Basin #: UPPER SANTA ANA VALL
Beneficial: Not reported
Priority: Not reported
Cleanup Fund Id: Not reported
Work Suspended: Not reported
Summary: Not reported

CA FID UST:
Facility ID: 36000384
Regulated By: UTNKA
Regulated ID: 00042761
Cortese Code: Not reported
SIC Code: Not reported
Facility Phone: Not reported
Mail To: Not reported
Mailing Address: BOX
Mailing Address 2: Not reported
Mailing City,St,Zip: SAN BERNARDINO 92408
Contact: Not reported
Contact Phone: Not reported
DUNs Number: Not reported
NPDES Number: Not reported
EPA ID: Not reported
Comments: Not reported
Status: Active

SWEEPS UST:
Status: Active

Map ID	Site	Database(s)	EPA ID Number

TRUCKOMAT (Continued) **S101590965**

Comp Number:	42761
Number:	9
Board Of Equalization:	44-021020
Referral Date:	07-28-92
Action Date:	07-28-92
Created Date:	02-29-88
Tank Status:	A
Owner Tank Id:	3
Swrcb Tank Id:	36-000-042761-000001
Actv Date:	08-26-88
Capacity:	4000
Tank Use:	M.V. FUEL
Stg:	P
Content:	DIESEL
Number Of Tanks:	3

Status:	Active
Comp Number:	42761
Number:	9
Board Of Equalization:	44-021020
Referral Date:	07-28-92
Action Date:	07-28-92
Created Date:	02-29-88
Tank Status:	A
Owner Tank Id:	2
Swrcb Tank Id:	36-000-042761-000002
Actv Date:	08-26-88
Capacity:	10000
Tank Use:	M.V. FUEL
Stg:	P
Content:	DIESEL
Number Of Tanks:	Not reported

Status:	Active
Comp Number:	42761
Number:	9
Board Of Equalization:	44-021020
Referral Date:	07-28-92
Action Date:	07-28-92
Created Date:	02-29-88
Tank Status:	A
Owner Tank Id:	1
Swrcb Tank Id:	36-000-042761-000003
Actv Date:	08-26-88
Capacity:	10000
Tank Use:	M.V. FUEL
Stg:	P
Content:	DIESEL
Number Of Tanks:	Not reported

Map ID	Site	Database(s)	EPA ID Number
463	**HOSPITALITY CLEANERS** **2009 S DINERS CT** **SAN BERNARDINO, CA 92408**	**HAZNET**	**S113142254** **N/A**

HAZNET:

Year:	2008
Gepaid:	CAL000306389
Contact:	KIM YO
Telephone:	9093819775
Mailing Name:	Not reported
Mailing Address:	2009 S DINERS CT
Mailing City,St,Zip:	SAN BERNARDINO, CA 92408
Gen County:	Not reported
TSD EPA ID:	NVR000076158
TSD County:	Not reported
Waste Category:	Hydrocarbon solvents (benzene, hexane, Stoddard, Etc.)
Disposal Method:	Solvents Recovery
Tons:	0.15
Facility County:	San Bernardino

Year:	2007
Gepaid:	CAL000306389
Contact:	KIM YO
Telephone:	9093819775
Mailing Name:	Not reported
Mailing Address:	2009 S DINERS CT
Mailing City,St,Zip:	SAN BERNARDINO, CA 92408
Gen County:	Not reported
TSD EPA ID:	NVR000076158
TSD County:	Not reported
Waste Category:	Hydrocarbon solvents (benzene, hexane, Stoddard, Etc.)
Disposal Method:	Solvents Recovery
Tons:	0.15
Facility County:	San Bernardino

Year:	2007
Gepaid:	CAL000306389
Contact:	KIM YO
Telephone:	9093819775
Mailing Name:	Not reported
Mailing Address:	2009 S DINERS CT
Mailing City,St,Zip:	SAN BERNARDINO, CA 92408
Gen County:	Not reported
TSD EPA ID:	NVR000076158
TSD County:	Not reported
Waste Category:	Aqueous solution with total organic residues less than 10 percent
Disposal Method:	Solvents Recovery
Tons:	Not reported
Facility County:	San Bernardino

Year:	2007
Gepaid:	CAL000306389
Contact:	KIM YO
Telephone:	9093819775
Mailing Name:	Not reported
Mailing Address:	2009 S DINERS CT
Mailing City,St,Zip:	SAN BERNARDINO, CA 92408
Gen County:	Not reported
TSD EPA ID:	NVR000076158

Map ID	Site	Database(s)	EPA ID Number

HOSPITALITY CLEANERS (Continued) **S113142254**

TSD County: Not reported
Waste Category: Halogenated solvents (chloroforms, methyl chloride, perchloroethylene, etc)
Disposal Method: Solvents Recovery
Tons: Not reported
Facility County: San Bernardino

---

463 **HOSPITALITY CLEANERS** **RCRA-SQG** **1001115485**
2009 S DINERS CT **FINDS** **CAR000014209**
SAN BERNARDINO, CA **San Bern. Co. Permit**
HAZNET

RCRA-SQG:
Date form received by agency: 08/01/1996
Facility name: HOSPITALITY CLEANERS
Facility address: 2009 S DINERS CT
SAN BERNARDINO, CA 92408
EPA ID: CAR000014209
Contact: ALBERT RAMZY
Contact address: 2009 S DINERS CT
SAN BERNADINO, CA 92408
Contact country: US
Contact telephone: (909) 381-9775
Contact email: Not reported
EPA Region: 09
Classification: Small Small Quantity Generator
Description: Handler: generates more than 100 and less than 1000 kg of hazardous waste during any calendar month and accumulates less than 6000 kg of hazardous waste at any time; or generates 100 kg or less of hazardous waste during any calendar month, and accumulates more than 1000 kg of hazardous waste at any time

Owner/Operator Summary:
Owner/operator name: ALBERT RAMZY
Owner/operator address: 2009 S DINERS CT
SAN BERNADINO, CA 92408
Owner/operator country: Not reported
Owner/operator telephone: (909) 381-9775
Legal status: Private
Owner/Operator Type: Owner
Owner/Op start date: Not reported
Owner/Op end date: Not reported

Handler Activities Summary:
U.S. importer of hazardous waste: No
Mixed waste (haz. and radioactive): No
Recycler of hazardous waste: No
Transporter of hazardous waste: No
Treater, storer or disposer of HW: No
Underground injection activity: No
On-site burner exemption: No
Furnace exemption: No
Used oil fuel burner: No
Used oil processor: No
User oil refiner: No
Used oil fuel marketer to burner: No
Used oil Specification marketer: No

Map ID	Site	Database(s)	EPA ID Number

HOSPITALITY CLEANERS (Continued) **1001115485**

Used oil transfer facility: No
Used oil transporter: No

Violation Status: No violations found

FINDS:

Registry ID: 110006485785

Environmental Interest/Information System
RCRAInfo is a national information system that supports the Resource Conservation and Recovery Act (RCRA) program through the tracking of events and activities related to facilities that generate, transport, and treat, store, or dispose of hazardous waste. RCRAInfo allows RCRA program staff to track the notification, permit, compliance, and corrective action activities required under RCRA.

San Bern. Co. Permit:
Region: SAN BERNARDINO
Facility ID: FA0003866
Owner: KIM, KI NAM
Permit Number: PT0005304
Permit Category: CONDITIONALLY EXEMPT SMALL QUANTITY GENERATOR
Facility Status: ACTIVE
Expiration Date: 05/31/2014

Region: SAN BERNARDINO
Facility ID: FA0003866
Owner: KIM, KI NAM
Permit Number: PT0005303
Permit Category: SPECIAL HANDLER
Facility Status: INACTIVE
Expiration Date: 05/31/2011

HAZNET:
Year: 2006
Gepaid: CAR000014209
Contact: ALBERT RAMZY
Telephone: 9093819775
Mailing Name: Not reported
Mailing Address: 2009 DINERS CT # S
Mailing City,St,Zip: SAN BERNARDINO, CA 924083309
Gen County: Not reported
TSD EPA ID: NVR000076158
TSD County: Not reported
Waste Category: Hydrocarbon solvents (benzene, hexane, Stoddard, Etc.)
Disposal Method: Recycler
Tons: 0.25
Facility County: San Bernardino

Year: 2006
Gepaid: CAR000014209
Contact: ALBERT RAMZY
Telephone: 9093819775
Mailing Name: Not reported
Mailing Address: 2009 DINERS CT # S

Map ID	Site	Database(s)	EPA ID Number

HOSPITALITY CLEANERS (Continued) **1001115485**

Mailing City,St,Zip: SAN BERNARDINO, CA 924083309
Gen County: Not reported
TSD EPA ID: NVR000076158
TSD County: Not reported
Waste Category: Halogenated solvents (chloroforms, methyl chloride, perchloroethylene, etc)
Disposal Method: Recycler
Tons: 0.12
Facility County: San Bernardino

Year: 2006
Gepaid: CAR000014209
Contact: ALBERT RAMZY
Telephone: 9093819775
Mailing Name: Not reported
Mailing Address: 2009 DINERS CT # S
Mailing City,St,Zip: SAN BERNARDINO, CA 924083309
Gen County: Not reported
TSD EPA ID: NVR000076158
TSD County: Not reported
Waste Category: Halogenated solvents (chloroforms, methyl chloride, perchloroethylene, etc)
Disposal Method: Recycler
Tons: Not reported
Facility County: San Bernardino

Year: 2006
Gepaid: CAR000014209
Contact: ALBERT RAMZY
Telephone: 9093819775
Mailing Name: Not reported
Mailing Address: 2009 DINERS CT # S
Mailing City,St,Zip: SAN BERNARDINO, CA 924083309
Gen County: Not reported
TSD EPA ID: NVR000076158
TSD County: Not reported
Waste Category: Aqueous solution with total organic residues less than 10 percent
Disposal Method: Recycler
Tons: Not reported
Facility County: San Bernardino

Year: 2004
Gepaid: CAR000014209
Contact: ALBERT RAMZY
Telephone: 9093819775
Mailing Name: Not reported
Mailing Address: 2009 DINERS CT # S
Mailing City,St,Zip: SAN BERNARDINO, CA 924083309
Gen County: Not reported
TSD EPA ID: NVR000076158
TSD County: Not reported
Waste Category: Halogenated solvents (chloroforms, methyl chloride, perchloroethylene, etc)
Disposal Method: Not reported
Tons: 0.22
Facility County: San Bernardino

Map ID	Site	Database(s)	EPA ID Number

HOSPITALITY CLEANERS (Continued) **1001115485**

Click this hyperlink while viewing on your computer to access
16 additional CA_HAZNET: record(s) in the EDR Site Report.

---

463 **CIRULLO CHIROPRACTIC** **HAZNET** **S113066535**
2015 SOUTH DINERS COURT **N/A**
SAN BERNARDINO, CA 92408

HAZNET:

Year:	1995
Gepaid:	CAL000116637
Contact:	BERNARD CIRULLO
Telephone:	7143818381
Mailing Name:	Not reported
Mailing Address:	2015 DINERS CT
Mailing City,St,Zip:	SAN BERNARDINO, CA 924083309
Gen County:	Not reported
TSD EPA ID:	CAD983604000
TSD County:	Not reported
Waste Category:	Photochemicals/photoprocessing waste
Disposal Method:	Recycler
Tons:	.0834
Facility County:	San Bernardino

Year:	1994
Gepaid:	CAL000116637
Contact:	BERNARD CIRULLO
Telephone:	7143818381
Mailing Name:	Not reported
Mailing Address:	2015 DINERS CT
Mailing City,St,Zip:	SAN BERNARDINO, CA 924083309
Gen County:	Not reported
TSD EPA ID:	CAD983604000
TSD County:	Not reported
Waste Category:	Photochemicals/photoprocessing waste
Disposal Method:	Recycler
Tons:	.1251
Facility County:	San Bernardino

---

463 **CITRUS DENTAL** **San Bern. Co. Permit** **S104765236**
2015 DINERS CT **N/A**
SAN BERNARDINO, CA 92408

San Bern. Co. Permit:

Region:	SAN BERNARDINO
Facility ID:	FA0002198
Owner:	CITRUS DENTAL
Permit Number:	PT0008411
Permit Category:	CONDITIONALLY EXEMPT SMALL QUANTITY GENERATOR
Facility Status:	INACTIVE
Expiration Date:	12/31/2007

Map ID	Site	Database(s)	EPA ID Number
496	**E/B I-10, 800'W/TIPPECANOE AVENUE** **LOMA LINDA, CA 92354**	**CHMIRS**	**S100221223** **N/A**

CHMIRS:

OES Incident Number:	9099203
OES notification:	Not reported
OES Date:	Not reported
OES Time:	Not reported
Incident Date:	15-MAY-90
Date Completed:	**15-MAY-90**
Property Use:	961
Agency Id Number:	66
Agency Incident Number:	90-101
Time Notified:	1215
Time Completed:	1315
Surrounding Area:	961
Estimated Temperature:	Not reported
Property Management:	S
Special Studies 1:	Not reported
Special Studies 2:	Not reported
Special Studies 3:	Not reported
Special Studies 4:	Not reported
Special Studies 5:	Not reported
Special Studies 6:	Not reported
More Than Two Substances Involved?:	N
Resp Agncy Personel # Of Decontaminated:	0
Responding Agency Personel # Of Injuries:	0
Responding Agency Personel # Of Fatalities:	0
Others Number Of Decontaminated:	0
Others Number Of Injuries:	0
Others Number Of Fatalities:	0
Vehicle Make/year:	Not reported
Vehicle License Number:	Not reported
Vehicle State:	Not reported
Vehicle Id Number:	Not reported
CA/DOT/PUC/ICC Number:	Not reported
Company Name:	Not reported
Reporting Officer Name/ID:	LINDA ACEVEDO #8721
Report Date:	08-JUN-90
Comments:	N
Facility Telephone:	916 327-3310
Waterway Involved:	Not reported
Waterway:	Not reported
Spill Site:	Not reported
Cleanup By:	Not reported
Containment:	Not reported
What Happened:	Not reported
Type:	Not reported
Measure:	Not reported
Other:	Not reported
Date/Time:	Not reported
Year:	88-92
Agency:	Not reported
Incident Date:	Not reported
Admin Agency:	Not reported
Amount:	Not reported
Contained:	Not reported
Site Type:	Not reported

Map ID	Site	Database(s)	EPA ID Number

(Continued) **S100221223**

E Date:	14-MAY-91
Substance:	Not reported
Quantity Released:	Not reported
BBLS:	Not reported
Cups:	Not reported
CUFT:	Not reported
Gallons:	Not reported
Grams:	Not reported
Pounds:	Not reported
Liters:	Not reported
Ounces:	Not reported
Pints:	Not reported
Quarts:	Not reported
Sheen:	Not reported
Tons:	Not reported
Unknown:	Not reported
Evacuations:	Not reported
Number of Injuries:	Not reported
Number of Fatalities:	Not reported
Description:	Not reported

---

500 **R S P & ASSOCIATES** **HAZNET** **S113087971**
2080 SO E ST **N/A**
SAN BERNARDINO, CA 92402

HAZNET:

Year:	1998
Gepaid:	CAL000167750
Contact:	ROBIN SCOTT-PERDOMO
Telephone:	0000000000
Mailing Name:	Not reported
Mailing Address:	27450 YNEZ RD STE 205
Mailing City,St,Zip:	TEMECULA, CA 925914680
Gen County:	Not reported
TSD EPA ID:	CAD108040858
TSD County:	Not reported
Waste Category:	Photochemicals/photoprocessing waste
Disposal Method:	Recycler
Tons:	.1250
Facility County:	San Bernardino

Year:	1997
Gepaid:	CAL000167750
Contact:	ROBIN SCOTT-PERDOMO
Telephone:	0000000000
Mailing Name:	Not reported
Mailing Address:	27450 YNEZ RD STE 205
Mailing City,St,Zip:	TEMECULA, CA 925914680
Gen County:	Not reported
TSD EPA ID:	CAD108040858
TSD County:	Not reported
Waste Category:	Photochemicals/photoprocessing waste
Disposal Method:	Recycler
Tons:	.1333
Facility County:	San Bernardino

Year:	1996
Gepaid:	CAL000167750

Map ID	Site	Database(s)	EPA ID Number

R S P & ASSOCIATES (Continued) **S113087971**

Contact:	ROBIN SCOTT-PERDOMO
Telephone:	0000000000
Mailing Name:	Not reported
Mailing Address:	27450 YNEZ RD STE 205
Mailing City,St,Zip:	TEMECULA, CA 925914680
Gen County:	Not reported
TSD EPA ID:	CAD108040858
TSD County:	Not reported
Waste Category:	Photochemicals/photoprocessing waste
Disposal Method:	Recycler
Tons:	.4499
Facility County:	San Bernardino

Year:	1995
Gepaid:	CAL000167750
Contact:	ROBIN SCOTT-PERDOMO
Telephone:	0000000000
Mailing Name:	Not reported
Mailing Address:	27450 YNEZ RD STE 205
Mailing City,St,Zip:	TEMECULA, CA 925914680
Gen County:	Not reported
TSD EPA ID:	CAD108040858
TSD County:	Not reported
Waste Category:	Photochemicals/photoprocessing waste
Disposal Method:	Recycler
Tons:	.0625
Facility County:	San Bernardino

---

523 **EQUILON ENTERPRISES/ SHEL** **LUST** **S103587824**
1973 **N/A**
SAN BERNARDINO, CA 92408

LUST REG 8:

Region:	8
County:	San Bernardino
Regional Board:	Santa Ana Region
Facility Status:	Preliminary site assessment underway
Case Number:	083603255T
Local Case Num:	98056
Case Type:	Aquifer affected
Substance:	8006619, MTB
Qty Leaked:	Not reported
Abate Method:	Not reported
Cross Street:	Not reported
Enf Type:	Not reported
Funding:	Not reported
How Discovered:	Not reported
How Stopped:	Not reported
Leak Cause:	Not reported
Leak Source:	Not reported
Global ID:	T0607100504
How Stopped Date:	Not reported
Enter Date:	9/30/1998
Review Date:	Not reported
Prelim Assess:	1/1/1965
Discover Date:	8/30/1998
Enforcement Date:	Not reported
Close Date:	Not reported

Map ID	Site	Database(s)	EPA ID Number

EQUILON ENTERPRISES/ SHEL (Continued) **S103587824**

Workplan:	Not reported
Pollution Char:	Not reported
Remed Plan:	Not reported
Remed Action:	Not reported
Monitoring:	Not reported
Enter Date:	9/30/1998
GW Qualifies:	=
Soil Qualifies:	ND
Operator:	Not reported
Facility Contact:	Not reported
Interim:	Not reported
Oversite Program:	LUST
Latitude:	34.0656554
Longitude:	-117.261241
MTBE Date:	12/10/2001
Max MTBE GW:	370
MTBE Concentration:	0
Max MTBE Soil:	0
MTBE Fuel:	0
MTBE Tested:	MTBE Detected. Site tested for MTBE & MTBE detected
MTBE Class:	*
Staff:	CAB
Staff Initials:	LH6
Lead Agency:	Local Agency
Local Agency:	36000L
Hydr Basin #:	UPPER SANTA ANA VALL
Beneficial:	MUN
Priority:	A1
Cleanup Fund Id:	Not reported
Work Suspended:	Not reported
Summary:	Not reported

---

546 **92786** **LUST** **U001576026**
24910 W REDLANDS BLVD **N/A**
SAN BERNARDINO, CA 92408

LUST:

Region:	STATE
Global Id:	T0607100185
Latitude:	34.063388
Longitude:	-117.260802
Case Type:	LUST Cleanup Site
Status:	Completed - Case Closed
Status Date:	08/27/1997
Lead Agency:	SAN BERNARDINO COUNTY
Case Worker:	CB
Local Agency:	SAN BERNARDINO COUNTY
RB Case Number:	083601645T
LOC Case Number:	90120
File Location:	Local Agency
Potential Media Affect:	Aquifer used for drinking water supply
Potential Contaminants of Concern:	Gasoline
Site History:	Not reported

Click here to access the California GeoTracker records for this facility:

Contact:

Global Id:	T0607100185

Map ID	Site	Database(s)	EPA ID Number

92786 (Continued) **U001576026**

Contact Type: Local Agency Caseworker
Contact Name: CURTIS BRUNDAGE
Organization Name: SAN BERNARDINO COUNTY
Address: 620 S. E STREET
City: SAN BERNARDINO
Email: cbrundage@sbcfire.org
Phone Number: Not reported

Global Id: T0607100185
Contact Type: Regional Board Caseworker
Contact Name: ROSE SCOTT
Organization Name: SANTA ANA RWQCB (REGION 8)
Address: 3737 MAIN STREET, SUITE 500
City: RIVERSIDE
Email: rscott@waterboards.ca.gov
Phone Number: 9513206375

Status History:
Global Id: T0607100185
Status: Completed - Case Closed
Status Date: 08/27/1997

Global Id: T0607100185
Status: Open - Case Begin Date
Status Date: 07/11/1990

Global Id: T0607100185
Status: Open - Remediation
Status Date: 08/11/1994

Global Id: T0607100185
Status: Open - Site Assessment
Status Date: 07/11/1990

Global Id: T0607100185
Status: Open - Site Assessment
Status Date: 12/28/1990

Global Id: T0607100185
Status: Open - Verification Monitoring
Status Date: 02/25/1997

Regulatory Activities:
Global Id: T0607100185
Action Type: ENFORCEMENT
Date: 07/25/1997
Action: Closure/No Further Action Letter

Global Id: T0607100185
Action Type: Other
Date: 01/01/1950
Action: Leak Discovery

Global Id: T0607100185
Action Type: Other
Date: 01/01/1950

Map ID	Site	Database(s)	EPA ID Number

92786 (Continued) **U001576026**

Action: Leak Reported

Global Id: T0607100185
Action Type: Other
Date: 01/01/1950
Action: Leak Stopped

---

546 **CHEVRON STATION 92786** **RCRA-SQG 1000857402**
24910 W REDLANDS AVE **FINDS CAD983668344**
SAN BERNARDINO, CA 92408

RCRA-SQG:
Date form received by agency: 05/17/1993
Facility name: CHEVRON STATION 92786
Facility address: 24910 W REDLANDS AVE
SAN BERNARDINO, CA 92408
EPA ID: CAD983668344
Mailing address: P O BOX 2833
LA HABRA, CA 90632
Contact: DESIREE CLOSS
Contact address: P O BOX 2833
LA HABRA, CA 90632
Contact country: US
Contact telephone: (310) 694-7452
Contact email: Not reported
EPA Region: 09
Classification: Small Small Quantity Generator
Description: Handler: generates more than 100 and less than 1000 kg of hazardous waste during any calendar month and accumulates less than 6000 kg of hazardous waste at any time; or generates 100 kg or less of hazardous waste during any calendar month, and accumulates more than 1000 kg of hazardous waste at any time

Owner/Operator Summary:
Owner/operator name: CHEVRON USA PRODUCTS CO
Owner/operator address: P O BOX 2833
LA HABRA, CA 90632
Owner/operator country: Not reported
Owner/operator telephone: (310) 694-7452
Legal status: Private
Owner/Operator Type: Owner
Owner/Op start date: Not reported
Owner/Op end date: Not reported

Handler Activities Summary:
U.S. importer of hazardous waste: No
Mixed waste (haz. and radioactive): No
Recycler of hazardous waste: No
Transporter of hazardous waste: No
Treater, storer or disposer of HW: No
Underground injection activity: No
On-site burner exemption: No
Furnace exemption: No
Used oil fuel burner: No
Used oil processor: No
User oil refiner: No

Map ID	Site	Database(s)	EPA ID Number

CHEVRON STATION 92786 (Continued) **1000857402**

Used oil fuel marketer to burner: No
Used oil Specification marketer: No
Used oil transfer facility: No
Used oil transporter: No

Violation Status: No violations found

FINDS:

Registry ID: 110002899203

Environmental Interest/Information System
RCRAInfo is a national information system that supports the Resource Conservation and Recovery Act (RCRA) program through the tracking of events and activities related to facilities that generate, transport, and treat, store, or dispose of hazardous waste. RCRAInfo allows RCRA program staff to track the notification, permit, compliance, and corrective action activities required under RCRA.

---

549 **TERMINAL STATIONS, INC.** **LUST** **S105180939**
2300/23659 STEEL RD **N/A**
COLTON, CA 92324

LUST:

Region:	STATE
Global Id:	T0607100134
Latitude:	34.062134662185
Longitude:	-117.28832244873
Case Type:	LUST Cleanup Site
Status:	Open - Inactive
Status Date:	02/16/2012
Lead Agency:	SANTA ANA RWQCB (REGION 8)
Case Worker:	VJB
Local Agency:	Not reported
RB Case Number:	083601175T
LOC Case Number:	90170
File Location:	Not reported
Potential Media Affect:	Aquifer used for drinking water supply
Potential Contaminants of Concern:	Gasoline
Site History:	Source area excavation and DPE performed to mitigate historical gasoline/diesel release, but subsequent release identified. LPH delineation and remedy required.

Click here to access the California GeoTracker records for this facility:

Contact:

Global Id:	T0607100134
Contact Type:	Regional Board Caseworker
Contact Name:	VALERIE JAHN-BULL
Organization Name:	SANTA ANA RWQCB (REGION 8)
Address:	3737 MAIN STREET, SUITE 500
City:	RIVERSIDE
Email:	vjahn-bull@waterboards.ca.gov
Phone Number:	9517824903

Status History:

Global Id:	T0607100134

Map ID	Site	Database(s)	EPA ID Number

TERMINAL STATIONS, INC. (Continued) **S105180939**

Status: Open - Case Begin Date
Status Date: 12/01/1988

Global Id: T0607100134
Status: Open - Inactive
Status Date: 02/16/2012

Global Id: T0607100134
Status: Open - Remediation
Status Date: 12/01/1988

Global Id: T0607100134
Status: Open - Remediation
Status Date: 05/30/2001

Global Id: T0607100134
Status: Open - Remediation
Status Date: 06/18/2001

Global Id: T0607100134
Status: Open - Remediation
Status Date: 07/03/2002

Global Id: T0607100134
Status: Open - Remediation
Status Date: 09/16/2004

Global Id: T0607100134
Status: Open - Remediation
Status Date: 04/27/2005

Global Id: T0607100134
Status: Open - Remediation
Status Date: 06/14/2005

Global Id: T0607100134
Status: Open - Remediation
Status Date: 03/24/2006

Global Id: T0607100134
Status: Open - Remediation
Status Date: 07/26/2006

Global Id: T0607100134
Status: Open - Remediation
Status Date: 11/03/2006

Global Id: T0607100134
Status: Open - Remediation
Status Date: 01/26/2007

Global Id: T0607100134
Status: Open - Remediation
Status Date: 05/07/2007

Global Id: T0607100134
Status: Open - Remediation

Map ID	Site	Database(s)	EPA ID Number

TERMINAL STATIONS, INC. (Continued) **S105180939**

Status Date: 09/04/2007

Global Id: T0607100134
Status: Open - Remediation
Status Date: 10/25/2007

Global Id: T0607100134
Status: Open - Remediation
Status Date: 12/20/2007

Global Id: T0607100134
Status: Open - Remediation
Status Date: 03/13/2008

Global Id: T0607100134
Status: Open - Remediation
Status Date: 04/03/2008

Global Id: T0607100134
Status: Open - Site Assessment
Status Date: 05/01/1989

Global Id: T0607100134
Status: Open - Site Assessment
Status Date: 03/01/1999

Global Id: T0607100134
Status: Open - Site Assessment
Status Date: 06/11/1999

Global Id: T0607100134
Status: Open - Site Assessment
Status Date: 03/03/2000

Global Id: T0607100134
Status: Open - Site Assessment
Status Date: 03/06/2000

Global Id: T0607100134
Status: Open - Site Assessment
Status Date: 04/25/2000

Global Id: T0607100134
Status: Open - Site Assessment
Status Date: 06/27/2000

Global Id: T0607100134
Status: Open - Site Assessment
Status Date: 07/31/2000

Global Id: T0607100134
Status: Open - Site Assessment
Status Date: 09/27/2000

Global Id: T0607100134
Status: Open - Site Assessment
Status Date: 03/29/2001

Map ID	Site	Database(s)	EPA ID Number

TERMINAL STATIONS, INC. (Continued) **S105180939**

Global Id: T0607100134
Status: Open - Site Assessment
Status Date: 03/11/2007

Global Id: T0607100134
Status: Open - Verification Monitoring
Status Date: 04/14/2004

Regulatory Activities:

Global Id: T0607100134
Action Type: RESPONSE
Date: 10/10/2008
Action: Monitoring Report - Quarterly

Global Id: T0607100134
Action Type: RESPONSE
Date: 07/31/2009
Action: Remedial Progress Report

Global Id: T0607100134
Action Type: RESPONSE
Date: 11/01/2005
Action: Other Report / Document

Global Id: T0607100134
Action Type: RESPONSE
Date: 06/14/2005
Action: Corrective Action Plan / Remedial Action Plan

Global Id: T0607100134
Action Type: RESPONSE
Date: 10/13/2005
Action: Other Report / Document

Global Id: T0607100134
Action Type: RESPONSE
Date: 10/01/2005
Action: Monitoring Report - Quarterly

Global Id: T0607100134
Action Type: RESPONSE
Date: 12/30/2005
Action: Monitoring Report - Quarterly

Global Id: T0607100134
Action Type: RESPONSE
Date: 11/30/2001
Action: Interim Remedial Action Plan

Global Id: T0607100134
Action Type: RESPONSE
Date: 01/31/2002
Action: Monitoring Report - Quarterly

Global Id: T0607100134
Action Type: RESPONSE
Date: 07/18/2002

Map ID	Site	Database(s)	EPA ID Number

TERMINAL STATIONS, INC. (Continued) **S105180939**

Action: CAP/RAP - Final Remediation / Design Plan

Global Id: T0607100134
Action Type: RESPONSE
Date: 10/31/2002
Action: Other Report / Document

Global Id: T0607100134
Action Type: RESPONSE
Date: 01/31/2003
Action: Monitoring Report - Quarterly

Global Id: T0607100134
Action Type: RESPONSE
Date: 08/30/2002
Action: Interim Remedial Action Report

Global Id: T0607100134
Action Type: RESPONSE
Date: 08/26/2002
Action: Soil and Water Investigation Workplan

Global Id: T0607100134
Action Type: RESPONSE
Date: 01/10/2003
Action: Other Report / Document

Global Id: T0607100134
Action Type: RESPONSE
Date: 04/30/2009
Action: Soil and Water Investigation Workplan

Global Id: T0607100134
Action Type: RESPONSE
Date: 01/30/2009
Action: Monitoring Report - Quarterly

Global Id: T0607100134
Action Type: RESPONSE
Date: 01/31/2008
Action: Remedial Progress Report

Global Id: T0607100134
Action Type: RESPONSE
Date: 02/01/2008
Action: Well Installation Report

Global Id: T0607100134
Action Type: RESPONSE
Date: 05/31/2003
Action: Soil and Water Investigation Report

Global Id: T0607100134
Action Type: RESPONSE
Date: 07/30/2003
Action: Monitoring Report - Quarterly

Map ID	Site	Database(s)	EPA ID Number

TERMINAL STATIONS, INC. (Continued) **S105180939**

Global Id: T0607100134
Action Type: ENFORCEMENT
Date: 01/12/2006
Action: Staff Letter

Global Id: T0607100134
Action Type: ENFORCEMENT
Date: 06/30/2005
Action: File review

Global Id: T0607100134
Action Type: ENFORCEMENT
Date: 10/30/2004
Action: * Verbal Communication

Global Id: T0607100134
Action Type: ENFORCEMENT
Date: 12/27/2007
Action: Technical Correspondence / Assistance / Other

Global Id: T0607100134
Action Type: ENFORCEMENT
Date: 04/24/2005
Action: File review

Global Id: T0607100134
Action Type: ENFORCEMENT
Date: 06/21/2005
Action: * Verbal Communication

Global Id: T0607100134
Action Type: ENFORCEMENT
Date: 02/01/2007
Action: File review

Global Id: T0607100134
Action Type: ENFORCEMENT
Date: 11/09/2006
Action: * Verbal Communication

Global Id: T0607100134
Action Type: ENFORCEMENT
Date: 07/07/2006
Action: * Verbal Communication

Global Id: T0607100134
Action Type: ENFORCEMENT
Date: 07/26/2006
Action: File review

Global Id: T0607100134
Action Type: ENFORCEMENT
Date: 11/03/2006
Action: File review

Global Id: T0607100134
Action Type: REMEDIATION

Map ID	Site	Database(s)	EPA ID Number

TERMINAL STATIONS, INC. (Continued) **S105180939**

Date: 01/01/1950
Action: Excavation

Global Id: T0607100134
Action Type: ENFORCEMENT
Date: 11/20/2003
Action: * Verbal Communication

Global Id: T0607100134
Action Type: ENFORCEMENT
Date: 10/01/2003
Action: Staff Letter

Global Id: T0607100134
Action Type: ENFORCEMENT
Date: 02/25/2013
Action: File review

Global Id: T0607100134
Action Type: ENFORCEMENT
Date: 11/25/2003
Action: * Verbal Communication

Global Id: T0607100134
Action Type: ENFORCEMENT
Date: 10/26/2002
Action: Notice of Violation

Global Id: T0607100134
Action Type: ENFORCEMENT
Date: 12/11/2002
Action: * No Action

Global Id: T0607100134
Action Type: ENFORCEMENT
Date: 06/10/2009
Action: Staff Letter

Global Id: T0607100134
Action Type: ENFORCEMENT
Date: 04/09/2009
Action: Verbal Enforcement

Global Id: T0607100134
Action Type: ENFORCEMENT
Date: 03/20/2008
Action: Staff Letter

Global Id: T0607100134
Action Type: ENFORCEMENT
Date: 01/26/2012
Action: Site Visit / Inspection / Sampling

Global Id: T0607100134
Action Type: ENFORCEMENT
Date: 06/07/2008
Action: File review

Map ID	Site	Database(s)	EPA ID Number

TERMINAL STATIONS, INC. (Continued) **S105180939**

Global Id: T0607100134
Action Type: ENFORCEMENT
Date: 08/07/2008
Action: File review

Global Id: T0607100134
Action Type: ENFORCEMENT
Date: 01/09/2003
Action: * No Action

Global Id: T0607100134
Action Type: ENFORCEMENT
Date: 11/26/2008
Action: Staff Letter

Global Id: T0607100134
Action Type: ENFORCEMENT
Date: 10/21/2008
Action: File review

Global Id: T0607100134
Action Type: ENFORCEMENT
Date: 12/12/2007
Action: * Verbal Communication

Global Id: T0607100134
Action Type: ENFORCEMENT
Date: 08/02/2007
Action: File review

Global Id: T0607100134
Action Type: ENFORCEMENT
Date: 11/19/2008
Action: Meeting

Global Id: T0607100134
Action Type: ENFORCEMENT
Date: 02/03/2009
Action: File review

Global Id: T0607100134
Action Type: RESPONSE
Date: 01/30/2009
Action: Remedial Progress Report

Global Id: T0607100134
Action Type: RESPONSE
Date: 04/30/2009
Action: Remedial Progress Report

Global Id: T0607100134
Action Type: RESPONSE
Date: 06/30/2005
Action: Other Workplan

Global Id: T0607100134
Action Type: Other

Map ID	Site	Database(s)	EPA ID Number

TERMINAL STATIONS, INC. (Continued) **S105180939**

Date: 01/01/1950
Action: Leak Discovery

Global Id: T0607100134
Action Type: ENFORCEMENT
Date: 02/01/2012
Action: Technical Correspondence / Assistance / Other

Global Id: T0607100134
Action Type: RESPONSE
Date: 07/30/2007
Action: Monitoring Report - Quarterly

Global Id: T0607100134
Action Type: RESPONSE
Date: 10/10/2008
Action: Remedial Progress Report

Global Id: T0607100134
Action Type: RESPONSE
Date: 07/30/2008
Action: Monitoring Report - Quarterly

Global Id: T0607100134
Action Type: ENFORCEMENT
Date: 04/02/2009
Action: File review

Global Id: T0607100134
Action Type: RESPONSE
Date: 04/30/2006
Action: Monitoring Report - Quarterly

Global Id: T0607100134
Action Type: RESPONSE
Date: 04/30/2006
Action: Remedial Progress Report

Global Id: T0607100134
Action Type: RESPONSE
Date: 10/30/2006
Action: Remedial Progress Report

Global Id: T0607100134
Action Type: RESPONSE
Date: 02/19/2004
Action: Other Report / Document

Global Id: T0607100134
Action Type: RESPONSE
Date: 10/30/2009
Action: Monitoring Report - Semi-Annually

Global Id: T0607100134
Action Type: Other
Date: 01/01/1950
Action: Leak Reported

Map ID	Site	Database(s)	EPA ID Number

TERMINAL STATIONS, INC. (Continued) **S105180939**

Global Id: T0607100134
Action Type: RESPONSE
Date: 04/30/2004
Action: Monitoring Report - Quarterly

Global Id: T0607100134
Action Type: RESPONSE
Date: 07/30/2008
Action: Remedial Progress Report

Global Id: T0607100134
Action Type: RESPONSE
Date: 04/30/2009
Action: Monitoring Report - Quarterly

Global Id: T0607100134
Action Type: RESPONSE
Date: 11/26/2008
Action: Other Report / Document

Global Id: T0607100134
Action Type: RESPONSE
Date: 07/31/2009
Action: Verbal Communication

Global Id: T0607100134
Action Type: RESPONSE
Date: 01/25/2004
Action: CAP/RAP - Feasibility Study Report

Global Id: T0607100134
Action Type: RESPONSE
Date: 04/30/2005
Action: Monitoring Report - Quarterly

Global Id: T0607100134
Action Type: RESPONSE
Date: 04/30/2005
Action: Remedial Progress Report

Global Id: T0607100134
Action Type: RESPONSE
Date: 07/30/2007
Action: Remedial Progress Report

Global Id: T0607100134
Action Type: RESPONSE
Date: 12/30/2007
Action: Remedial Progress Report

Global Id: T0607100134
Action Type: RESPONSE
Date: 03/17/2008
Action: Remedial Progress Report

Global Id: T0607100134
Action Type: RESPONSE

Map ID	Site	Database(s)	EPA ID Number

TERMINAL STATIONS, INC. (Continued) **S105180939**

Date: 08/30/2004
Action: Unknown

Global Id: T0607100134
Action Type: RESPONSE
Date: 01/31/2005
Action: Monitoring Report - Quarterly

Global Id: T0607100134
Action Type: RESPONSE
Date: 04/30/2005
Action: Monitoring Report - Quarterly

Global Id: T0607100134
Action Type: RESPONSE
Date: 12/31/2004
Action: Interim Remedial Action Report

Global Id: T0607100134
Action Type: RESPONSE
Date: 07/30/2006
Action: Monitoring Report - Quarterly

Global Id: T0607100134
Action Type: RESPONSE
Date: 07/30/2006
Action: Remedial Progress Report

Global Id: T0607100134
Action Type: RESPONSE
Date: 10/30/2004
Action: Monitoring Report - Quarterly

Global Id: T0607100134
Action Type: RESPONSE
Date: 09/30/2004
Action: CAP/RAP - Other Report

Global Id: T0607100134
Action Type: RESPONSE
Date: 08/30/2004
Action: Well Installation Report

Global Id: T0607100134
Action Type: RESPONSE
Date: 06/19/2008
Action: Verbal Communication

Global Id: T0607100134
Action Type: RESPONSE
Date: 10/30/2009
Action: Remedial Progress Report

Global Id: T0607100134
Action Type: RESPONSE
Date: 04/30/2004
Action: CAP/RAP - Feasibility Study Report

Map ID	Site	Database(s)	EPA ID Number

TERMINAL STATIONS, INC. (Continued) **S105180939**

Global Id: T0607100134
Action Type: RESPONSE
Date: 03/30/2004
Action: Other Report / Document

Global Id: T0607100134
Action Type: RESPONSE
Date: 04/01/2009
Action: Verbal Communication

Global Id: T0607100134
Action Type: ENFORCEMENT
Date: 06/18/2002
Action: Staff Letter

Global Id: T0607100134
Action Type: ENFORCEMENT
Date: 10/10/2002
Action: * No Action

Global Id: T0607100134
Action Type: ENFORCEMENT
Date: 10/27/2002
Action: Staff Letter

Global Id: T0607100134
Action Type: ENFORCEMENT
Date: 02/04/2003
Action: Staff Letter

Global Id: T0607100134
Action Type: ENFORCEMENT
Date: 02/27/2003
Action: * No Action

Global Id: T0607100134
Action Type: ENFORCEMENT
Date: 05/13/2004
Action: Staff Letter

Global Id: T0607100134
Action Type: ENFORCEMENT
Date: 12/29/2003
Action: * No Action

Global Id: T0607100134
Action Type: ENFORCEMENT
Date: 10/08/2004
Action: File review

Global Id: T0607100134
Action Type: ENFORCEMENT
Date: 10/28/2004
Action: * Verbal Communication

Global Id: T0607100134
Action Type: ENFORCEMENT

Map ID	Site	Database(s)	EPA ID Number

TERMINAL STATIONS, INC. (Continued) **S105180939**

Date: 02/16/2012
Action: File review

Global Id: T0607100134
Action Type: ENFORCEMENT
Date: 09/26/2007
Action: File review

Global Id: T0607100134
Action Type: ENFORCEMENT
Date: 03/29/2007
Action: File review

Global Id: T0607100134
Action Type: ENFORCEMENT
Date: 07/30/2009
Action: Staff Letter

Global Id: T0607100134
Action Type: ENFORCEMENT
Date: 02/19/2004
Action: * No Action

Global Id: T0607100134
Action Type: ENFORCEMENT
Date: 11/23/2009
Action: File review

Global Id: T0607100134
Action Type: ENFORCEMENT
Date: 07/31/2009
Action: File review

Global Id: T0607100134
Action Type: RESPONSE
Date: 10/30/2006
Action: Monitoring Report - Quarterly

Global Id: T0607100134
Action Type: RESPONSE
Date: 01/31/2007
Action: Monitoring Report - Quarterly

Global Id: T0607100134
Action Type: RESPONSE
Date: 01/31/2007
Action: Remedial Progress Report

Global Id: T0607100134
Action Type: ENFORCEMENT
Date: 06/06/2006
Action: * Verbal Communication

Global Id: T0607100134
Action Type: ENFORCEMENT
Date: 02/13/2008
Action: Verbal Enforcement

Map ID	Site	Database(s)	EPA ID Number

TERMINAL STATIONS, INC. (Continued) **S105180939**

Global Id: T0607100134
Action Type: ENFORCEMENT
Date: 10/02/2006
Action: * Verbal Communication

Global Id: T0607100134
Action Type: ENFORCEMENT
Date: 01/03/2007
Action: File review

Global Id: T0607100134
Action Type: RESPONSE
Date: 01/20/2010
Action: Clean Up Fund - 5-Year Review Summary

Global Id: T0607100134
Action Type: ENFORCEMENT
Date: 03/14/2006
Action: * Verbal Communication

Global Id: T0607100134
Action Type: ENFORCEMENT
Date: 11/01/2005
Action: Meeting

Global Id: T0607100134
Action Type: ENFORCEMENT
Date: 10/13/2005
Action: File review

Global Id: T0607100134
Action Type: ENFORCEMENT
Date: 01/03/2006
Action: File review

Global Id: T0607100134
Action Type: ENFORCEMENT
Date: 01/10/2006
Action: * Verbal Communication

Global Id: T0607100134
Action Type: RESPONSE
Date: 01/30/2007
Action: Monitoring Report - Quarterly

Global Id: T0607100134
Action Type: REMEDIATION
Date: 01/01/1950
Action: Free Product Removal

Global Id: T0607100134
Action Type: ENFORCEMENT
Date: 09/27/2004
Action: * Verbal Communication

Global Id: T0607100134
Action Type: ENFORCEMENT

Map ID	Site	Database(s)	EPA ID Number

TERMINAL STATIONS, INC. (Continued) **S105180939**

Date: 07/05/2007
Action: File review

Global Id: T0607100134
Action Type: ENFORCEMENT
Date: 05/10/2001
Action: * Verbal Communication

Global Id: T0607100134
Action Type: ENFORCEMENT
Date: 05/04/2005
Action: * Verbal Communication

Global Id: T0607100134
Action Type: REMEDIATION
Date: 01/01/1950
Action: In Situ Physical/Chemical Treatment (other than SVE)

Global Id: T0607100134
Action Type: REMEDIATION
Date: 01/01/1950
Action: In Situ Physical/Chemical Treatment (other than SVE)

Global Id: T0607100134
Action Type: ENFORCEMENT
Date: 02/15/2007
Action: * Verbal Communication

Global Id: T0607100134
Action Type: ENFORCEMENT
Date: 02/20/2007
Action: * Verbal Communication

Global Id: T0607100134
Action Type: ENFORCEMENT
Date: 06/23/2011
Action: Technical Correspondence / Assistance / Other

Global Id: T0607100134
Action Type: ENFORCEMENT
Date: 01/07/2010
Action: File review

Global Id: T0607100134
Action Type: ENFORCEMENT
Date: 01/20/2010
Action: Staff Letter

Global Id: T0607100134
Action Type: ENFORCEMENT
Date: 11/30/2007
Action: Staff Letter

Global Id: T0607100134
Action Type: ENFORCEMENT
Date: 01/12/2009
Action: File review

Map ID	Site	Database(s)	EPA ID Number

TERMINAL STATIONS, INC. (Continued) **S105180939**

Global Id: T0607100134
Action Type: ENFORCEMENT
Date: 05/20/2008
Action: File review

Global Id: T0607100134
Action Type: ENFORCEMENT
Date: 12/14/2007
Action: Staff Letter

Global Id: T0607100134
Action Type: RESPONSE
Date: 02/16/2012
Action: Well Destruction Report

Global Id: T0607100134
Action Type: RESPONSE
Date: 10/31/2003
Action: Monitoring Report - Quarterly

Global Id: T0607100134
Action Type: ENFORCEMENT
Date: 02/05/2004
Action: Site Visit / Inspection / Sampling

Global Id: T0607100134
Action Type: ENFORCEMENT
Date: 02/05/2004
Action: Meeting

Global Id: T0607100134
Action Type: ENFORCEMENT
Date: 03/04/2004
Action: Staff Letter

Global Id: T0607100134
Action Type: ENFORCEMENT
Date: 01/12/2004
Action: * No Action

Global Id: T0607100134
Action Type: RESPONSE
Date: 05/07/2003
Action: Soil and Water Investigation Workplan

Global Id: T0607100134
Action Type: RESPONSE
Date: 02/15/2003
Action: Monitoring Report - Quarterly

Global Id: T0607100134
Action Type: RESPONSE
Date: 02/15/2003
Action: Interim Remedial Action Report

Global Id: T0607100134
Action Type: RESPONSE

Map ID	Site	Database(s)	EPA ID Number

TERMINAL STATIONS, INC. (Continued) **S105180939**

Date: 01/30/2004
Action: Monitoring Report - Quarterly

Global Id: T0607100134
Action Type: RESPONSE
Date: 07/29/2010
Action: Verbal Communication

Global Id: T0607100134
Action Type: RESPONSE
Date: 12/30/2007
Action: Other Workplan

Global Id: T0607100134
Action Type: RESPONSE
Date: 10/30/2007
Action: Monitoring Report - Quarterly

Global Id: T0607100134
Action Type: RESPONSE
Date: 10/30/2007
Action: Remedial Progress Report

Global Id: T0607100134
Action Type: RESPONSE
Date: 01/30/2007
Action: Well Installation Report

Global Id: T0607100134
Action Type: RESPONSE
Date: 04/30/2007
Action: Remedial Progress Report

LUST REG 8:
Region: 8
County: San Bernardino
Regional Board: Santa Ana Region
Facility Status: Remedial action (cleanup) Underway
Case Number: 083601175T
Local Case Num: 90170
Case Type: Aquifer affected
Substance: Gasoline
Qty Leaked: Not reported
Abate Method: FPET
Cross Street: HUNTS
Enf Type: VER
Funding: Not reported
How Discovered: Subsurface Monitoring
How Stopped: Not reported
Leak Cause: UNK
Leak Source: UNK
Global ID: T0607100134
How Stopped Date: Not reported
Enter Date: 3/24/1989
Review Date: Not reported
Prelim Assess: Not reported

Map ID	Site	Database(s)	EPA ID Number

TERMINAL STATIONS, INC. (Continued) **S105180939**

Discover Date:	2/6/1989
Enforcement Date:	5/10/2001
Close Date:	Not reported
Workplan:	Not reported
Pollution Char:	3/29/2001
Remed Plan:	6/18/2001
Remed Action:	9/16/2004
Monitoring:	4/14/2004
Enter Date:	3/24/1989
GW Qualifies:	<
Soil Qualifies:	<
Operator:	Not reported
Facility Contact:	Not reported
Interim:	Yes
Oversite Program:	LUST
Latitude:	34.0625693
Longitude:	-117.290295
MTBE Date:	3/10/1999
Max MTBE GW:	10
MTBE Concentration:	3
Max MTBE Soil:	.05
MTBE Fuel:	1
MTBE Tested:	MTBE Detected. Site tested for MTBE & MTBE detected
MTBE Class:	D
Staff:	VJJ
Staff Initials:	CR2
Lead Agency:	Regional Board
Local Agency:	36000L
Hydr Basin #:	UPPER SANTA ANA VALL
Beneficial:	AGR, GWR, PROC, IND, MUN
Priority:	Not reported
Cleanup Fund Id:	Not reported
Work Suspended:	Not reported
Summary:	CONDUCTED FURTHER INVESTIGATION. RAP REQURIED.

---

549 **DIETERICH INTL TRUCK SALES INC** **HAZNET** **S113015207**
2200 E STEEL RD **N/A**
COLTON, CA 92324

HAZNET:

Year:	2006
Gepaid:	CAD982349144
Contact:	DAVID HOMAN OPERATIONS MGR
Telephone:	9098255121
Mailing Name:	Not reported
Mailing Address:	2200 E STEEL RD
Mailing City,St,Zip:	COLTON, CA 923240000
Gen County:	Not reported
TSD EPA ID:	CAT080013358
TSD County:	Not reported
Waste Category:	Unspecified oil-containing waste
Disposal Method:	Not reported
Tons:	7.5
Facility County:	San Bernardino

Year:	2006
Gepaid:	CAD982349144
Contact:	DAVID HOMAN OPERATIONS MGR

Map ID	Site	Database(s)	EPA ID Number

DIETERICH INTL TRUCK SALES INC (Continued) **S113015207**

Telephone: 9098255121
Mailing Name: Not reported
Mailing Address: 2200 E STEEL RD
Mailing City,St,Zip: COLTON, CA 923240000
Gen County: Not reported
TSD EPA ID: CAD981696420
TSD County: Not reported
Waste Category: Oil/water separation sludge
Disposal Method: Transfer Station
Tons: 6.25
Facility County: San Bernardino

Year: 2006
Gepaid: CAD982349144
Contact: DAVID HOMAN OPERATIONS MGR
Telephone: 9098255121
Mailing Name: Not reported
Mailing Address: 2200 E STEEL RD
Mailing City,St,Zip: COLTON, CA 923240000
Gen County: Not reported
TSD EPA ID: CAD981696420
TSD County: Not reported
Waste Category: Waste oil and mixed oil
Disposal Method: Transfer Station
Tons: 6.25
Facility County: San Bernardino

Year: 2006
Gepaid: CAD982349144
Contact: DAVID HOMAN OPERATIONS MGR
Telephone: 9098255121
Mailing Name: Not reported
Mailing Address: 2200 E STEEL RD
Mailing City,St,Zip: COLTON, CA 923240000
Gen County: Not reported
TSD EPA ID: CAD981696420
TSD County: Not reported
Waste Category: Waste oil and mixed oil
Disposal Method: Not reported
Tons: 2.08
Facility County: San Bernardino

Year: 2006
Gepaid: CAD982349144
Contact: DAVID HOMAN OPERATIONS MGR
Telephone: 9098255121
Mailing Name: Not reported
Mailing Address: 2200 E STEEL RD
Mailing City,St,Zip: COLTON, CA 923240000
Gen County: Not reported
TSD EPA ID: CAT080013352
TSD County: Not reported
Waste Category: Off-specification, aged or surplus organics
Disposal Method: Recycler
Tons: 0.41
Facility County: San Bernardino

Map ID	Site	Database(s)	EPA ID Number

DIETERICH INTL TRUCK SALES INC (Continued) **S113015207**

Click this hyperlink while viewing on your computer to access
7 additional CA_HAZNET: record(s) in the EDR Site Report.

---

549 **DIETERICH TRUCK SALES** **HAZNET** **S113112753**
2200 E STEEL RD **N/A**
COLTON, CA 92324

HAZNET:

Year:	2004
Gepaid:	CAL000223444
Contact:	RICK BURGESS
Telephone:	9098255121
Mailing Name:	Not reported
Mailing Address:	PO BOX 5846
Mailing City,St,Zip:	SAN BERNARDINO, CA 924125846
Gen County:	Not reported
TSD EPA ID:	CAD981696420
TSD County:	Not reported
Waste Category:	Waste oil and mixed oil
Disposal Method:	Recycler
Tons:	1.04
Facility County:	San Bernardino

Year:	2002
Gepaid:	CAL000223444
Contact:	RICK BURGESS
Telephone:	9098255121
Mailing Name:	Not reported
Mailing Address:	PO BOX 5846
Mailing City,St,Zip:	SAN BERNARDINO, CA 924125846
Gen County:	Not reported
TSD EPA ID:	CAD981696420
TSD County:	Not reported
Waste Category:	Waste oil and mixed oil
Disposal Method:	Recycler
Tons:	6.67
Facility County:	San Bernardino

---

549 **WESTRUX INT'L, INC.** **San Bern. Co. Permit** **S100570697**
2200 E STEEL RD **N/A**
COLTON, CA 92324

San Bern. Co. Permit:

Region:	SAN BERNARDINO
Facility ID:	FA0002740
Owner:	WESTRUX INTERNATIONAL, INC.
Permit Number:	PT0002637
Permit Category:	SPECIAL HANDLER
Facility Status:	ACTIVE
Expiration Date:	03/31/2014

Region:	SAN BERNARDINO
Facility ID:	FA0002740
Owner:	WESTRUX INTERNATIONAL, INC.
Permit Number:	PT0002638
Permit Category:	SPECIAL GENERATOR

Map ID	Site	Database(s)	EPA ID Number
	WESTRUX INT'L, INC. (Continued)		**S100570697**

Facility Status: ACTIVE
Expiration Date: 03/31/2014

---

549 **DIETRICH INTL TRUCKS** **HAZNET** **S113175868**
2200 E STEEL RD **N/A**
COLTON, CA 92324

HAZNET:

Year:	2004
Gepaid:	CAR000097451
Contact:	RICK BURGESS
Telephone:	9098255121
Mailing Name:	Not reported
Mailing Address:	2200 E STEEL RD
Mailing City,St,Zip:	COLTON, CA 92324
Gen County:	Not reported
TSD EPA ID:	CAT000613927
TSD County:	Not reported
Waste Category:	Aqueous solution with total organic residues less than 10 percent
Disposal Method:	Transfer Station
Tons:	0.55
Facility County:	San Bernardino

Year:	2003
Gepaid:	CAR000097451
Contact:	RICK BURGESS
Telephone:	9098255121
Mailing Name:	Not reported
Mailing Address:	2200 E STEEL RD
Mailing City,St,Zip:	COLTON, CA 92324
Gen County:	Not reported
TSD EPA ID:	CAT000613927
TSD County:	Not reported
Waste Category:	Aqueous solution with total organic residues less than 10 percent
Disposal Method:	Transfer Station
Tons:	1.72
Facility County:	San Bernardino

Year:	2002
Gepaid:	CAR000097451
Contact:	RICK BURGESS
Telephone:	9098255121
Mailing Name:	Not reported
Mailing Address:	2200 E STEEL RD
Mailing City,St,Zip:	COLTON, CA 92324
Gen County:	Not reported
TSD EPA ID:	CAT000613927
TSD County:	Not reported
Waste Category:	Aqueous solution with total organic residues less than 10 percent
Disposal Method:	Transfer Station
Tons:	2.11
Facility County:	San Bernardino

Year:	2001
Gepaid:	CAR000097451
Contact:	RICK BURGESS
Telephone:	9098255121
Mailing Name:	Not reported

Map ID	Site	Database(s)	EPA ID Number

DIETRICH INTL TRUCKS (Continued) **S113175868**

Mailing Address: 2200 E STEEL RD
Mailing City,St,Zip: COLTON, CA 92324
Gen County: Not reported
TSD EPA ID: CAD093459485
TSD County: Not reported
Waste Category: Aqueous solution with total organic residues less than 10 percent
Disposal Method: Transfer Station
Tons: 0.5
Facility County: San Bernardino

Year: 2001
Gepaid: CAR000097451
Contact: RICK BURGESS
Telephone: 9098255121
Mailing Name: Not reported
Mailing Address: 2200 E STEEL RD
Mailing City,St,Zip: COLTON, CA 92324
Gen County: Not reported
TSD EPA ID: CAT000613927
TSD County: Not reported
Waste Category: Aqueous solution with total organic residues less than 10 percent
Disposal Method: Transfer Station
Tons: 1.92
Facility County: San Bernardino

Click this hyperlink while viewing on your computer to access additional CA_HAZNET: detail in the EDR Site Report.

---

549 **DIETERICH INTERNATIONAL** **HAZNET** **S113030795**
2200 E STEEL RD **N/A**
COLTON, CA 92324

HAZNET:
Year: 2002
Gepaid: CAL000025320
Contact: GREG DIETERICH
Telephone: 9098255121
Mailing Name: Not reported
Mailing Address: PO BOX 5846
Mailing City,St,Zip: SAN BERNARDINO, CA 924125846
Gen County: Not reported
TSD EPA ID: CAL000113451
TSD County: Not reported
Waste Category: Unspecified organic liquid mixture
Disposal Method: Recycler
Tons: 1.87
Facility County: San Bernardino

Year: 2001
Gepaid: CAL000025320
Contact: GREG DIETERICH
Telephone: 9098255121
Mailing Name: Not reported
Mailing Address: PO BOX 5846
Mailing City,St,Zip: SAN BERNARDINO, CA 924125846
Gen County: Not reported
TSD EPA ID: CAL000113451
TSD County: Not reported

Map ID	Site	Database(s)	EPA ID Number

DIETERICH INTERNATIONAL (Continued) **S113030795**

Waste Category: Unspecified organic liquid mixture
Disposal Method: Recycler
Tons: 3.04
Facility County: San Bernardino

Year: 2000
Gepaid: CAL000025320
Contact: GREG DIETERICH
Telephone: 9098255121
Mailing Name: Not reported
Mailing Address: PO BOX 5846
Mailing City,St,Zip: SAN BERNARDINO, CA 924125846
Gen County: Not reported
TSD EPA ID: CAL000113451
TSD County: Not reported
Waste Category: Unspecified organic liquid mixture
Disposal Method: Recycler
Tons: 2.41
Facility County: San Bernardino

Year: 2000
Gepaid: CAL000025320
Contact: GREG DIETERICH
Telephone: 9098255121
Mailing Name: Not reported
Mailing Address: PO BOX 5846
Mailing City,St,Zip: SAN BERNARDINO, CA 924125846
Gen County: Not reported
TSD EPA ID: CAD009452657
TSD County: Not reported
Waste Category: Unspecified organic liquid mixture
Disposal Method: Recycler
Tons: 0.83
Facility County: San Bernardino

Year: 1999
Gepaid: CAL000025320
Contact: JACK DIETERICH PRESIDENT
Telephone: 9098255121
Mailing Name: Not reported
Mailing Address: PO BOX 5846
Mailing City,St,Zip: SAN BERNARDINO, CA 924125846
Gen County: Not reported
TSD EPA ID: CAD009452657
TSD County: Not reported
Waste Category: Unspecified organic liquid mixture
Disposal Method: Recycler
Tons: 1.2718
Facility County: San Bernardino

Click this hyperlink while viewing on your computer to access
28 additional CA_HAZNET: record(s) in the EDR Site Report.

Map ID	Site	Database(s)	EPA ID Number
549	**DIETERICH INTL TRUCKS** **2200 E STEEL RD** **COLTON, CA**	**RCRA-SQG** **FINDS**	**1004677453** **CAR000097451**

RCRA-SQG:

Date form received by agency:	05/29/2001
Facility name:	DIETERICH INTL TRUCKS
Facility address:	2200 E STEEL RD COLTON, CA 92324
EPA ID:	CAR000097451
Contact:	RICK BURGESS
Contact address:	2200 E STEEL RD COLTON, CA 92324
Contact country:	US
Contact telephone:	(909) 825-5121
Contact email:	Not reported
EPA Region:	09
Classification:	Small Small Quantity Generator
Description:	Handler: generates more than 100 and less than 1000 kg of hazardous waste during any calendar month and accumulates less than 6000 kg of hazardous waste at any time; or generates 100 kg or less of hazardous waste during any calendar month, and accumulates more than 1000 kg of hazardous waste at any time

Owner/Operator Summary:

Owner/operator name:	JACK DIETERICH
Owner/operator address:	2200 E STEEL RD COLTON, CA 92324
Owner/operator country:	Not reported
Owner/operator telephone:	(909) 825-5121
Legal status:	Private
Owner/Operator Type:	Owner
Owner/Op start date:	Not reported
Owner/Op end date:	Not reported

Handler Activities Summary:

U.S. importer of hazardous waste:	No
Mixed waste (haz. and radioactive):	No
Recycler of hazardous waste:	No
Transporter of hazardous waste:	No
Treater, storer or disposer of HW:	No
Underground injection activity:	No
On-site burner exemption:	No
Furnace exemption:	No
Used oil fuel burner:	No
Used oil processor:	No
User oil refiner:	No
Used oil fuel marketer to burner:	No
Used oil Specification marketer:	No
Used oil transfer facility:	No
Used oil transporter:	No

Hazardous Waste Summary:

Waste code:	D039
Waste name:	TETRACHLOROETHYLENE

Violation Status: No violations found

Map ID	Site	Database(s)	EPA ID Number

DIETERICH INTL TRUCKS (Continued) **1004677453**

FINDS:

Registry ID: 110012242947

Environmental Interest/Information System

California Hazardous Waste Tracking System - Datamart (HWTS-DATAMART) provides California with information on hazardous waste shipments for generators, transporters, and treatment, storage, and disposal facilities.

RCRAInfo is a national information system that supports the Resource Conservation and Recovery Act (RCRA) program through the tracking of events and activities related to facilities that generate, transport, and treat, store, or dispose of hazardous waste. RCRAInfo allows RCRA program staff to track the notification, permit, compliance, and corrective action activities required under RCRA.

---

549 **WESTRUX INTERNATIONAL INC** **HAZNET** **S113144094**
2200 E STEEL RD **N/A**
COLTON, CA 92324

HAZNET:

Year:	2012
Gepaid:	CAL000310693
Contact:	TAMARA ASHBAKER
Telephone:	5624047229
Mailing Name:	Not reported
Mailing Address:	15555 VALLEY VIEW AVE
Mailing City,St,Zip:	SANTA FE SPRINGS, CA 906705718
Gen County:	San Bernardino
TSD EPA ID:	CAD008252405
TSD County:	Los Angeles
Waste Category:	Not reported
Disposal Method:	Fuel Blending Prior To Energy Recovery At Another Site
Tons:	0.417
Facility County:	San Bernardino

Year:	2012
Gepaid:	CAL000310693
Contact:	TAMARA ASHBAKER
Telephone:	5624047229
Mailing Name:	Not reported
Mailing Address:	15555 VALLEY VIEW AVE
Mailing City,St,Zip:	SANTA FE SPRINGS, CA 906705718
Gen County:	San Bernardino
TSD EPA ID:	CAT080013352
TSD County:	Los Angeles
Waste Category:	Not reported
Disposal Method:	Other Recovery Of Reclamation For Reuse Including Acid Regeneration, Organics Recovery Ect
Tons:	3.696
Facility County:	San Bernardino

Year:	2012
Gepaid:	CAL000310693
Contact:	TAMARA ASHBAKER

Map ID	Site	Database(s)	EPA ID Number

WESTRUX INTERNATIONAL INC (Continued) **S113144094**

Telephone: 5624047229
Mailing Name: Not reported
Mailing Address: 15555 VALLEY VIEW AVE
Mailing City,St,Zip: SANTA FE SPRINGS, CA 906705718
Gen County: San Bernardino
TSD EPA ID: CAT080013352
TSD County: Los Angeles
Waste Category: Not reported
Disposal Method: Other Recovery Of Reclamation For Reuse Including Acid Regeneration, Organics Recovery Ect
Tons: 0.64635
Facility County: San Bernardino

Year: 2011
Gepaid: CAL000310693
Contact: TAMARA ASHBAKER
Telephone: 5624047229
Mailing Name: Not reported
Mailing Address: 15555 VALLEY VIEW AVE
Mailing City,St,Zip: SANTA FE SPRINGS, CA 906705718
Gen County: Not reported
TSD EPA ID: CAD008302903
TSD County: Not reported
Waste Category: Hydrocarbon solvents (benzene, hexane, Stoddard, Etc.)
Disposal Method: Fuel Blending Prior To Energy Recovery At Another Site
Tons: 0.31275
Facility County: San Bernardino

Year: 2011
Gepaid: CAL000310693
Contact: TAMARA ASHBAKER
Telephone: 5624047229
Mailing Name: Not reported
Mailing Address: 15555 VALLEY VIEW AVE
Mailing City,St,Zip: SANTA FE SPRINGS, CA 906705718
Gen County: Not reported
TSD EPA ID: CAT080013352
TSD County: Not reported
Waste Category: Unspecified aqueous solution
Disposal Method: Other Recovery Of Reclamation For Reuse Including Acid Regeneration, Organics Recovery Ect
Tons: 2.121
Facility County: San Bernardino

Click this hyperlink while viewing on your computer to access
1 additional CA_HAZNET: record(s) in the EDR Site Report.

---

556 **OCCU-CARE MED GRP OF SAN BDNO** **HAZNET** **S113061473**
24630-32 REDLANDS BLVD **N/A**
SAN BERNARDINO, CA 92408

HAZNET:
Year: 1993
Gepaid: CAL000105935
Contact: OCCU-CARE INC
Telephone: 0000000000
Mailing Name: Not reported
Mailing Address: 24630-32 REDLANDS BLVD

Map ID	Site	Database(s)	EPA ID Number

OCCU-CARE MED GRP OF SAN BDNO (Continued) **S113061473**

Mailing City,St,Zip: SAN BERNARDINO, CA 924080000
Gen County: Not reported
TSD EPA ID: CAD982524613
TSD County: Not reported
Waste Category: Photochemicals/photoprocessing waste
Disposal Method: Not reported
Tons: 2.91000000000
Facility County: San Bernardino

Year: 1993
Gepaid: CAL000105935
Contact: OCCU-CARE INC
Telephone: 0000000000
Mailing Name: Not reported
Mailing Address: 24630-32 REDLANDS BLVD
Mailing City,St,Zip: SAN BERNARDINO, CA 924080000
Gen County: Not reported
TSD EPA ID: CAD982524613
TSD County: Not reported
Waste Category: Photochemicals/photoprocessing waste
Disposal Method: Recycler
Tons: 0.1041
Facility County: San Bernardino

---

556 **BATES UNOCAL 76 SERVICE** **CA FID UST** **S101590930**
24891 REDLANDS BLVD **SWEEPS UST** **N/A**
SAN BERNARDINO, CA 92408

CA FID UST:
Facility ID: 36000263
Regulated By: UTNKA
Regulated ID: 00019967
Cortese Code: Not reported
SIC Code: Not reported
Facility Phone: 7147965613
Mail To: Not reported
Mailing Address: 17700 CASTLETON ST
Mailing Address 2: Not reported
Mailing City,St,Zip: SAN BERNARDINO 92408
Contact: Not reported
Contact Phone: Not reported
DUNs Number: Not reported
NPDES Number: Not reported
EPA ID: Not reported
Comments: Not reported
Status: Active

SWEEPS UST:
Status: Active
Comp Number: 19967
Number: 2
Board Of Equalization: 44-001057
Referral Date: 07-28-92
Action Date: 07-28-92
Created Date: 02-29-88
Tank Status: A
Owner Tank Id: 2417-22

Map ID	Site	Database(s)	EPA ID Number

BATES UNOCAL 76 SERVICE (Continued) **S101590930**

Swrcb Tank Id: 36-000-019967-000001
Actv Date: 03-28-90
Capacity: 1200
Tank Use: M.V. FUEL
Stg: P
Content: REG UNLEADED
Number Of Tanks: 3

Status: Active
Comp Number: 19967
Number: 2
Board Of Equalization: 44-001057
Referral Date: 07-28-92
Action Date: 07-28-92
Created Date: 02-29-88
Tank Status: A
Owner Tank Id: 2417-34
Swrcb Tank Id: 36-000-019967-000002
Actv Date: 03-28-90
Capacity: 500
Tank Use: OIL
Stg: W
Content: WASTE OIL
Number Of Tanks: Not reported

Status: Active
Comp Number: 19967
Number: 2
Board Of Equalization: 44-001057
Referral Date: 07-28-92
Action Date: 07-28-92
Created Date: 02-29-88
Tank Status: A
Owner Tank Id: 2
Swrcb Tank Id: 36-000-019967-000003
Actv Date: 03-28-90
Capacity: 12000
Tank Use: M.V. FUEL
Stg: P
Content: REG UNLEADED
Number Of Tanks: Not reported

---

556 **UNOCAL SERVICE STATION #2417** **HAZNET** **S113040448**
24891 REDLANDS BLVD **N/A**
SAN BERNARDINO, CA 92408

HAZNET:
Year: 1995
Gepaid: CAL000046441
Contact: UNION OIL COMPANY OF CALIFORNI
Telephone: 7144286560
Mailing Name: Not reported
Mailing Address: PO BOX 25376
Mailing City,St,Zip: SANTA ANA, CA 927995376
Gen County: Not reported
TSD EPA ID: CAT080013352
TSD County: Not reported
Waste Category: Unspecified organic liquid mixture

Map ID	Site	Database(s)	EPA ID Number

UNOCAL SERVICE STATION #2417 (Continued) **S113040448**

Disposal Method: Recycler
Tons: .1459
Facility County: San Bernardino

Year: 1995
Gepaid: CAL000046441
Contact: UNION OIL COMPANY OF CALIFORNI
Telephone: 7144286560
Mailing Name: Not reported
Mailing Address: PO BOX 25376
Mailing City,St,Zip: SANTA ANA, CA 927995376
Gen County: Not reported
TSD EPA ID: CAT080013352
TSD County: Not reported
Waste Category: Aqueous solution with total organic residues less than 10 percent
Disposal Method: Recycler
Tons: 1.4595
Facility County: San Bernardino

Year: 1994
Gepaid: CAL000046441
Contact: UNION OIL COMPANY OF CALIFORNI
Telephone: 7144286560
Mailing Name: Not reported
Mailing Address: PO BOX 25376
Mailing City,St,Zip: SANTA ANA, CA 927995376
Gen County: Not reported
TSD EPA ID: CAD028409019
TSD County: Not reported
Waste Category: Aqueous solution with total organic residues 10 percent or more
Disposal Method: Treatment, Tank
Tons: 1.5846
Facility County: San Bernardino

---

558 **ROYAL TRUCK STOP** **LUST** **S104764225**
2300 STEEL RD **San Bern. Co. Permit** **N/A**
COLTON, CA 92324

LUST:
Region: STATE
Global Id: T10000001122
Latitude: 34.062134662185
Longitude: -117.288086414337
Case Type: LUST Cleanup Site
Status: Open - Inactive
Status Date: 02/01/2013
Lead Agency: SANTA ANA RWQCB (REGION 8)
Case Worker: VJB
Local Agency: Not reported
RB Case Number: 083604067T
LOC Case Number: Not reported
File Location: Regional Board
Potential Media Affect: Aquifer used for drinking water supply, Other Groundwater (uses other than drinking water), Soil
Potential Contaminants of Concern: Diesel, Gasoline
Site History: Gasoline & Diesel LPH/soil impacts widespread historically - multiple phases of DPE/P&T completed to mitigate historic release. Current data suggests second release from operating tank system. DG extent of

Map ID	Site	Database(s)	EPA ID Number

ROYAL TRUCK STOP (Continued) **S104764225**

LPH not defined along western boundary. Add'l SA & CAP req'd.

Click here to access the California GeoTracker records for this facility:

Contact:

Global Id:	T10000001122
Contact Type:	Regional Board Caseworker
Contact Name:	VALERIE JAHN-BULL
Organization Name:	SANTA ANA RWQCB (REGION 8)
Address:	3737 MAIN STREET, SUITE 500
City:	RIVERSIDE
Email:	vjahn-bull@waterboards.ca.gov
Phone Number:	9517824903

Status History:

Global Id:	T10000001122
Status:	Open - Assessment & Interim Remedial Action
Status Date:	05/19/2009
Global Id:	T10000001122
Status:	Open - Assessment & Interim Remedial Action
Status Date:	05/19/2009
Global Id:	T10000001122
Status:	Open - Case Begin Date
Status Date:	02/29/2008
Global Id:	T10000001122
Status:	Open - Site Assessment
Status Date:	05/19/2009

Regulatory Activities:

Global Id:	T10000001122
Action Type:	Other
Date:	01/01/1950
Action:	Leak Reported
Global Id:	T10000001122
Action Type:	RESPONSE
Date:	09/28/2011
Action:	Verbal Communication
Global Id:	T10000001122
Action Type:	RESPONSE
Date:	01/30/2012
Action:	Interim Remedial Action Report
Global Id:	T10000001122
Action Type:	ENFORCEMENT
Date:	02/16/2012
Action:	File review
Global Id:	T10000001122
Action Type:	ENFORCEMENT
Date:	10/18/2012
Action:	Verbal Enforcement

Map ID	Site	Database(s)	EPA ID Number

ROYAL TRUCK STOP (Continued) **S104764225**

Global Id: T10000001122
Action Type: ENFORCEMENT
Date: 01/26/2012
Action: Site Visit / Inspection / Sampling

Global Id: T10000001122
Action Type: ENFORCEMENT
Date: 01/26/2012
Action: Meeting

Global Id: T10000001122
Action Type: ENFORCEMENT
Date: 01/24/2012
Action: Technical Correspondence / Assistance / Other

Global Id: T10000001122
Action Type: ENFORCEMENT
Date: 05/22/2009
Action: Staff Letter

Global Id: T10000001122
Action Type: ENFORCEMENT
Date: 05/27/2010
Action: Technical Correspondence / Assistance / Other

Global Id: T10000001122
Action Type: ENFORCEMENT
Date: 06/03/2011
Action: File review

Global Id: T10000001122
Action Type: ENFORCEMENT
Date: 06/08/2011
Action: Site Visit / Inspection / Sampling

Global Id: T10000001122
Action Type: ENFORCEMENT
Date: 04/07/2011
Action: Meeting

Global Id: T10000001122
Action Type: ENFORCEMENT
Date: 08/30/2011
Action: Technical Correspondence / Assistance / Other

Global Id: T10000001122
Action Type: REMEDIATION
Date: 01/01/1950
Action: Free Product Removal

Global Id: T10000001122
Action Type: ENFORCEMENT
Date: 04/22/2012
Action: File review

Global Id: T10000001122
Action Type: ENFORCEMENT

Map ID	Site	Database(s)	EPA ID Number

ROYAL TRUCK STOP (Continued) **S104764225**

Date: 07/22/2013
Action: File review

Global Id: T10000001122
Action Type: RESPONSE
Date: 03/23/2010
Action: Verbal Communication

Global Id: T10000001122
Action Type: RESPONSE
Date: 01/31/2010
Action: Remedial Progress Report

Global Id: T10000001122
Action Type: Other
Date: 01/01/1950
Action: Leak Discovery

Global Id: T10000001122
Action Type: RESPONSE
Date: 10/30/2011
Action: Verbal Communication

Global Id: T10000001122
Action Type: RESPONSE
Date: 09/02/2011
Action: Verbal Communication

Global Id: T10000001122
Action Type: RESPONSE
Date: 09/15/2011
Action: Verbal Communication

Global Id: T10000001122
Action Type: RESPONSE
Date: 11/16/2011
Action: Verbal Communication

Global Id: T10000001122
Action Type: RESPONSE
Date: 12/03/2010
Action: Verbal Communication

Global Id: T10000001122
Action Type: RESPONSE
Date: 01/31/2010
Action: Monitoring Report - Quarterly

Global Id: T10000001122
Action Type: ENFORCEMENT
Date: 07/22/2010
Action: Technical Correspondence / Assistance / Other

Global Id: T10000001122
Action Type: ENFORCEMENT
Date: 02/01/2013
Action: File review

Map ID	Site	Database(s)	EPA ID Number

ROYAL TRUCK STOP (Continued) **S104764225**

Global Id: T10000001122
Action Type: ENFORCEMENT
Date: 02/04/2010
Action: Verbal Enforcement

Global Id: T10000001122
Action Type: ENFORCEMENT
Date: 01/07/2010
Action: Verbal Enforcement

Global Id: T10000001122
Action Type: ENFORCEMENT
Date: 03/29/2010
Action: Meeting

Global Id: T10000001122
Action Type: ENFORCEMENT
Date: 03/04/2010
Action: Staff Letter

Global Id: T10000001122
Action Type: ENFORCEMENT
Date: 03/26/2010
Action: Technical Correspondence / Assistance / Other

Global Id: T10000001122
Action Type: ENFORCEMENT
Date: 11/23/2009
Action: File review

Global Id: T10000001122
Action Type: ENFORCEMENT
Date: 02/23/2010
Action: File review

Global Id: T10000001122
Action Type: ENFORCEMENT
Date: 03/09/2010
Action: Technical Correspondence / Assistance / Other

Global Id: T10000001122
Action Type: ENFORCEMENT
Date: 01/30/2012
Action: Technical Correspondence / Assistance / Other

Global Id: T10000001122
Action Type: ENFORCEMENT
Date: 09/07/2011
Action: Verbal Enforcement

Global Id: T10000001122
Action Type: ENFORCEMENT
Date: 01/10/2011
Action: File review

Global Id: T10000001122
Action Type: ENFORCEMENT

Map ID	Site	Database(s)	EPA ID Number

ROYAL TRUCK STOP (Continued) **S104764225**

Date: 08/10/2009
Action: File review

Global Id: T10000001122
Action Type: ENFORCEMENT
Date: 08/10/2009
Action: File review

Global Id: T10000001122
Action Type: ENFORCEMENT
Date: 08/05/2010
Action: Meeting

Global Id: T10000001122
Action Type: RESPONSE
Date: 08/20/2011
Action: Interim Remedial Action Plan

Global Id: T10000001122
Action Type: RESPONSE
Date: 11/09/2010
Action: Verbal Communication

Global Id: T10000001122
Action Type: RESPONSE
Date: 01/25/2011
Action: Verbal Communication

Global Id: T10000001122
Action Type: RESPONSE
Date: 02/16/2012
Action: Well Destruction Report

Global Id: T10000001122
Action Type: RESPONSE
Date: 03/31/2012
Action: Soil and Water Investigation Report

Global Id: T10000001122
Action Type: RESPONSE
Date: 08/19/2011
Action: CAP/RAP - Feasibility Study Report

Global Id: T10000001122
Action Type: RESPONSE
Date: 04/27/2011
Action: Other Workplan

Global Id: T10000001122
Action Type: RESPONSE
Date: 08/03/2009
Action: Other Report / Document

Global Id: T10000001122
Action Type: RESPONSE
Date: 02/07/2011
Action: Verbal Communication

Map ID	Site	Database(s)	EPA ID Number

ROYAL TRUCK STOP (Continued) **S104764225**

Global Id: T10000001122
Action Type: RESPONSE
Date: 02/17/2011
Action: Verbal Communication

Global Id: T10000001122
Action Type: RESPONSE
Date: 04/29/2011
Action: Other Workplan - Regulator Responded

Global Id: T10000001122
Action Type: RESPONSE
Date: 04/28/2011
Action: Other Report / Document - Regulator Responded

Global Id: T10000001122
Action Type: RESPONSE
Date: 08/31/2011
Action: Verbal Communication - Regulator Responded

Global Id: T10000001122
Action Type: ENFORCEMENT
Date: 09/07/2011
Action: Technical Correspondence / Assistance / Other

Global Id: T10000001122
Action Type: ENFORCEMENT
Date: 04/28/2011
Action: Meeting

Global Id: T10000001122
Action Type: ENFORCEMENT
Date: 05/11/2011
Action: Staff Letter

Global Id: T10000001122
Action Type: ENFORCEMENT
Date: 09/01/2011
Action: Verbal Enforcement

Global Id: T10000001122
Action Type: ENFORCEMENT
Date: 09/08/2010
Action: File review

Global Id: T10000001122
Action Type: ENFORCEMENT
Date: 11/07/2010
Action: File review

Global Id: T10000001122
Action Type: RESPONSE
Date: 03/01/2011
Action: Verbal Communication

Global Id: T10000001122
Action Type: RESPONSE

Map ID	Site	Database(s)	EPA ID Number

ROYAL TRUCK STOP (Continued) **S104764225**

Date: 06/16/2010
Action: Verbal Communication

Global Id: T10000001122
Action Type: RESPONSE
Date: 10/30/2009
Action: Monitoring Report - Semi-Annually

Global Id: T10000001122
Action Type: RESPONSE
Date: 10/30/2009
Action: Remedial Progress Report

San Bern. Co. Permit:
Region: SAN BERNARDINO
Facility ID: FA0001390
Owner: AMBARTSUMYAN, ARTASHES
Permit Number: PT0001841
Permit Category: HAZMAT HANDLER 0-10 EMPLOYEES
Facility Status: ACTIVE
Expiration Date: 10/31/2013

Region: SAN BERNARDINO
Facility ID: FA0001390
Owner: AMBARTSUMYAN, ARTASHES
Permit Number: PT0012368
Permit Category: UST OWNERSHIP/OPERATING PERMIT (PER UST)
Facility Status: ACTIVE
Expiration Date: 10/31/2013

Region: SAN BERNARDINO
Facility ID: FA0001390
Owner: AMBARTSUMYAN, ARTASHES
Permit Number: PT0012369
Permit Category: UST OWNERSHIP/OPERATING PERMIT (PER UST)
Facility Status: ACTIVE
Expiration Date: 10/31/2013

Region: SAN BERNARDINO
Facility ID: FA0001390
Owner: AMBARTSUMYAN, ARTASHES
Permit Number: PT0012370
Permit Category: UST OWNERSHIP/OPERATING PERMIT (PER UST)
Facility Status: ACTIVE
Expiration Date: 10/31/2013

Region: SAN BERNARDINO
Facility ID: FA0001390
Owner: AMBARTSUMYAN, ARTASHES
Permit Number: PT0021365
Permit Category: WASTE INCIDENTAL UST OPERATION ONLY
Facility Status: ACTIVE
Expiration Date: 10/31/2013

Map ID	Site	Database(s)	EPA ID Number
558	**6484 RB8** **2300 STEEL RD** **COLTON, CA**	**FINDS**	**1014670971** **N/A**

FINDS:

Registry ID: 110043356828

Environmental Interest/Information System
LEAKING UNDERGROUND STORAGE TANK - ARRA

Map ID	Site	Database(s)	EPA ID Number
558	**ROYAL TRUCK STOP & TRAVEL CENTER** **2300 E STEEL RD** **COLTON, CA 92324**	**HAZNET**	**S113782504** **N/A**

HAZNET:

Year:	2012
Gepaid:	CAC002696995
Contact:	ART AMBARTSUMYAN
Telephone:	9098255190
Mailing Name:	Not reported
Mailing Address:	2300 E STEEL RD
Mailing City,St,Zip:	COLTON, CA 923244500
Gen County:	San Bernardino
TSD EPA ID:	AZR000501510
TSD County:	99
Waste Category:	Not reported
Disposal Method:	Storage, Bulking, And/Or Transfer Off Site--No Treatment/Reovery (H010-H129) Or (H131-H135)
Tons:	0.85
Facility County:	San Bernardino

Map ID	Site	Database(s)	EPA ID Number
558	**BEACON TRUCK STOP** **2300 E STEEL RD** **COLTON, CA 92324**	**UST**	**U003784603** **N/A**

UST:

Facility ID:	86007906
Latitude:	34.06312
Longitude:	-117.28862

Map ID	Site	Database(s)	EPA ID Number
560	**WATERMAN/REDLANDS** **SAN BERNARDINO, CA**	**HMIRS**	**93010102** **N/A**

Click this hyperlink while viewing on your computer to access additional HMIRS detail in the EDR Site Report.

Map ID	Site	Database(s)	EPA ID Number
560	**ARCO STATION** **305 REDLANDS BLVD** **SAN BERNARDINO, CA 92408**	**CA FID UST** **SWEEPS UST**	**S101590947** **N/A**

CA FID UST:

Facility ID:	36000339
Regulated By:	UTNKA
Regulated ID:	00026827
Cortese Code:	Not reported
SIC Code:	Not reported
Facility Phone:	7143702162
Mail To:	Not reported
Mailing Address:	17315 STUDEBAKER RD
Mailing Address 2:	Not reported
Mailing City,St,Zip:	SAN BERNARDINO 92408
Contact:	Not reported
Contact Phone:	Not reported
DUNs Number:	Not reported
NPDES Number:	Not reported
EPA ID:	Not reported
Comments:	Not reported
Status:	Active

SWEEPS UST:

Status:	Active
Comp Number:	26827
Number:	1
Board Of Equalization:	44-000506
Referral Date:	07-28-92
Action Date:	07-28-92
Created Date:	02-29-88
Tank Status:	A
Owner Tank Id:	1
Swrcb Tank Id:	36-000-026827-000001
Actv Date:	08-03-89
Capacity:	12000
Tank Use:	M.V. FUEL
Stg:	P
Content:	LEADED
Number Of Tanks:	2

Status:	Active
Comp Number:	26827
Number:	1
Board Of Equalization:	44-000506
Referral Date:	07-28-92
Action Date:	07-28-92
Created Date:	02-29-88
Tank Status:	A
Owner Tank Id:	3
Swrcb Tank Id:	36-000-026827-000003
Actv Date:	08-03-89
Capacity:	12000
Tank Use:	M.V. FUEL
Stg:	P
Content:	REG UNLEADED
Number Of Tanks:	Not reported

Status:	Not reported

Map ID	Site	Database(s)	EPA ID Number

ARCO STATION (Continued) **S101590947**

Comp Number: 26827
Number: Not reported
Board Of Equalization: 44-000506
Referral Date: Not reported
Action Date: Not reported
Created Date: Not reported
Tank Status: Not reported
Owner Tank Id: Not reported
Swrcb Tank Id: 36-000-026827-000002
Actv Date: Not reported
Capacity: 12000
Tank Use: M.V. FUEL
Stg: PRODUCT
Content: REG UNLEADED
Number Of Tanks: 1

---

560 **ARCO #5214** **UST** **U003937705**
305 E REDLANDS BLVD **N/A**
SAN BERNARDINO, CA 92408

UST:
Facility ID: 86009295
Latitude: 34.06295
Longitude: -117.28111

---

560 **PRESTIGE STATIONS INC #714** **San Bern. Co. Permit** **U001576063**
305 E REDLANDS BLVD **N/A**
SAN BERNARDINO, CA 92408

San Bern. Co. Permit:
Region: SAN BERNARDINO
Facility ID: FA0001016
Owner: H & K PETROLEUM INC.
Permit Number: PT0002475
Permit Category: HAZMAT HANDLER - UST ONLY
Facility Status: ACTIVE
Expiration Date: 10/31/2013

Region: SAN BERNARDINO
Facility ID: FA0001016
Owner: H & K PETROLEUM INC.
Permit Number: PT0011682
Permit Category: UST OWNERSHIP/OPERATING PERMIT (PER UST)
Facility Status: ACTIVE
Expiration Date: 10/31/2013

Region: SAN BERNARDINO
Facility ID: FA0001016
Owner: H & K PETROLEUM INC.
Permit Number: PT0011683
Permit Category: UST OWNERSHIP/OPERATING PERMIT (PER UST)
Facility Status: ACTIVE
Expiration Date: 10/31/2013

Region: SAN BERNARDINO
Facility ID: FA0001016

Map ID	Site	Database(s)	EPA ID Number

PRESTIGE STATIONS INC #714 (Continued) **U001576063**

Owner: H & K PETROLEUM INC.
Permit Number: PT0011684
Permit Category: UST OWNERSHIP/OPERATING PERMIT (PER UST)
Facility Status: ACTIVE
Expiration Date: 10/31/2013

Region: SAN BERNARDINO
Facility ID: FA0001016
Owner: H & K PETROLEUM INC.
Permit Number: PT0011685
Permit Category: UST OWNERSHIP/OPERATING PERMIT (PER UST)
Facility Status: ACTIVE
Expiration Date: 10/31/2013

Region: SAN BERNARDINO
Facility ID: FA0001016
Owner: H & K PETROLEUM INC.
Permit Number: PT0013607
Permit Category: WASTE INCIDENTAL UST OPERATION ONLY
Facility Status: ACTIVE
Expiration Date: 10/31/2013

---

560 **ARCO FACILITY NO 05214** **RCRA-SQG 1004677970**
305 E REDLANDS BLVD **FINDS CAR000103531**
SAN BERNARDINO, CA 92408

RCRA-SQG:
Date form received by agency: 05/28/2002
Facility name: ARCO FACILITY NO 05214
Facility address: 305 E REDLANDS BLVD
SAN BERNARDINO, CA 92408
EPA ID: CAR000103531
Mailing address: P O BOX 6038
ARTESIA, CA 907026038
Contact: JACK OMAN
Contact address: P O BOX 6038
ARTESIA, CA 907026038
Contact country: US
Contact telephone: (714) 690-2425
Contact email: Not reported
EPA Region: 09
Classification: Small Small Quantity Generator
Description: Handler: generates more than 100 and less than 1000 kg of hazardous waste during any calendar month and accumulates less than 6000 kg of hazardous waste at any time; or generates 100 kg or less of hazardous waste during any calendar month, and accumulates more than 1000 kg of hazardous waste at any time

Owner/Operator Summary:
Owner/operator name: B P WEST COAST PRODUCTS LLC
Owner/operator address: P O BOX 6038
ARTESIA, CA 90702
Owner/operator country: Not reported
Owner/operator telephone: (714) 690-2425
Legal status: Private
Owner/Operator Type: Owner
Owner/Op start date: Not reported

Map ID	Site	Database(s)	EPA ID Number

ARCO FACILITY NO 05214 (Continued) **1004677970**

Owner/Op end date: Not reported

Handler Activities Summary:

U.S. importer of hazardous waste:	No
Mixed waste (haz. and radioactive):	No
Recycler of hazardous waste:	No
Transporter of hazardous waste:	No
Treater, storer or disposer of HW:	No
Underground injection activity:	No
On-site burner exemption:	No
Furnace exemption:	No
Used oil fuel burner:	No
Used oil processor:	No
User oil refiner:	No
Used oil fuel marketer to burner:	No
Used oil Specification marketer:	No
Used oil transfer facility:	No
Used oil transporter:	No

Hazardous Waste Summary:

Waste code: D000
Waste name: Not Defined

Waste code: D001
Waste name: IGNITABLE HAZARDOUS WASTES ARE THOSE WASTES WHICH HAVE A FLASHPOINT OF LESS THAN 140 DEGREES FAHRENHEIT AS DETERMINED BY A PENSKY-MARTENS CLOSED CUP FLASH POINT TESTER. ANOTHER METHOD OF DETERMINING THE FLASH POINT OF A WASTE IS TO REVIEW THE MATERIAL SAFETY DATA SHEET, WHICH CAN BE OBTAINED FROM THE MANUFACTURER OR DISTRIBUTOR OF THE MATERIAL. LACQUER THINNER IS AN EXAMPLE OF A COMMONLY USED SOLVENT WHICH WOULD BE CONSIDERED AS IGNITABLE HAZARDOUS WASTE.

Waste code: D018
Waste name: BENZENE

Violation Status: No violations found

FINDS:

Registry ID: 110012240271

Environmental Interest/Information System

California Hazardous Waste Tracking System - Datamart (HWTS-DATAMART) provides California with information on hazardous waste shipments for generators, transporters, and treatment, storage, and disposal facilities.

RCRAInfo is a national information system that supports the Resource Conservation and Recovery Act (RCRA) program through the tracking of events and activities related to facilities that generate, transport, and treat, store, or dispose of hazardous waste. RCRAInfo allows RCRA program staff to track the notification, permit, compliance, and corrective action activities required under RCRA.

Map ID	Site	Database(s)	EPA ID Number
560	**ARCO #5214** **305 REDLANDS BLVD** **SAN BERNARDINO, CA 92408**	**LUST**	**S102042159** **N/A**

LUST:

Region:	STATE
Global Id:	T0607100180
Latitude:	34.062850954
Longitude:	-117.27849602
Case Type:	LUST Cleanup Site
Status:	Completed - Case Closed
Status Date:	03/17/2013
Lead Agency:	SANTA ANA RWQCB (REGION 8)
Case Worker:	VJB
Local Agency:	Not reported
RB Case Number:	083601595T
LOC Case Number:	90089
File Location:	Not reported
Potential Media Affect:	Aquifer used for drinking water supply
Potential Contaminants of Concern:	Gasoline
Site History:	Historic VES completed. CSB results reveal only limited, low level residual soil impacts. GW attentuated from historical highs, but site directly upgradient of municipal well/ post-remedy GW monitoring initiated.

Click here to access the California GeoTracker records for this facility:

Contact:

Global Id:	T0607100180
Contact Type:	Regional Board Caseworker
Contact Name:	VALERIE JAHN-BULL
Organization Name:	SANTA ANA RWQCB (REGION 8)
Address:	3737 MAIN STREET, SUITE 500
City:	RIVERSIDE
Email:	vjahn-bull@waterboards.ca.gov
Phone Number:	9517824903

Status History:

Global Id:	T0607100180
Status:	Completed - Case Closed
Status Date:	03/17/2013
Global Id:	T0607100180
Status:	Open - Case Begin Date
Status Date:	07/27/1989
Global Id:	T0607100180
Status:	Open - Referred
Status Date:	09/01/1989
Global Id:	T0607100180
Status:	Open - Remediation
Status Date:	05/01/1997
Global Id:	T0607100180
Status:	Open - Remediation
Status Date:	08/03/2003
Global Id:	T0607100180

Map ID	Site	Database(s)	EPA ID Number

ARCO #5214 (Continued) **S102042159**

Status: Open - Remediation
Status Date: 01/30/2004

Global Id: T0607100180
Status: Open - Remediation
Status Date: 04/28/2004

Global Id: T0607100180
Status: Open - Remediation
Status Date: 07/28/2004

Global Id: T0607100180
Status: Open - Remediation
Status Date: 11/01/2004

Global Id: T0607100180
Status: Open - Remediation
Status Date: 01/25/2005

Global Id: T0607100180
Status: Open - Remediation
Status Date: 04/29/2005

Global Id: T0607100180
Status: Open - Remediation
Status Date: 07/28/2005

Global Id: T0607100180
Status: Open - Remediation
Status Date: 10/27/2005

Global Id: T0607100180
Status: Open - Remediation
Status Date: 01/25/2006

Global Id: T0607100180
Status: Open - Remediation
Status Date: 05/01/2006

Global Id: T0607100180
Status: Open - Remediation
Status Date: 07/18/2006

Global Id: T0607100180
Status: Open - Remediation
Status Date: 10/16/2006

Global Id: T0607100180
Status: Open - Remediation
Status Date: 01/17/2007

Global Id: T0607100180
Status: Open - Remediation
Status Date: 04/17/2007

Global Id: T0607100180
Status: Open - Remediation

Map ID	Site	Database(s)	EPA ID Number

ARCO #5214 (Continued) **S102042159**

Status Date: 01/17/2008

Global Id: T0607100180
Status: Open - Site Assessment
Status Date: 07/27/1989

Global Id: T0607100180
Status: Open - Site Assessment
Status Date: 07/23/1990

Global Id: T0607100180
Status: Open - Site Assessment
Status Date: 01/31/1995

Global Id: T0607100180
Status: Open - Site Assessment
Status Date: 04/02/2007

Global Id: T0607100180
Status: Open - Verification Monitoring
Status Date: 01/17/2008

Regulatory Activities:

Global Id: T0607100180
Action Type: RESPONSE
Date: 01/31/2004
Action: Remedial Progress Report

Global Id: T0607100180
Action Type: RESPONSE
Date: 01/30/2004
Action: Monitoring Report - Quarterly

Global Id: T0607100180
Action Type: RESPONSE
Date: 01/30/2004
Action: Remedial Progress Report

Global Id: T0607100180
Action Type: RESPONSE
Date: 04/30/2009
Action: Monitoring Report - Quarterly

Global Id: T0607100180
Action Type: RESPONSE
Date: 07/30/2009
Action: Monitoring Report - Semi-Annually

Global Id: T0607100180
Action Type: RESPONSE
Date: 04/30/2004
Action: Monitoring Report - Quarterly

Global Id: T0607100180
Action Type: RESPONSE
Date: 07/30/2008
Action: Monitoring Report - Quarterly

Map ID	Site	Database(s)	EPA ID Number

ARCO #5214 (Continued) **S102042159**

Global Id: T0607100180
Action Type: RESPONSE
Date: 10/30/2008
Action: Monitoring Report - Quarterly

Global Id: T0607100180
Action Type: ENFORCEMENT
Date: 07/06/2004
Action: Staff Letter

Global Id: T0607100180
Action Type: ENFORCEMENT
Date: 04/26/2005
Action: Site Visit / Inspection / Sampling

Global Id: T0607100180
Action Type: ENFORCEMENT
Date: 01/31/2007
Action: File review

Global Id: T0607100180
Action Type: ENFORCEMENT
Date: 04/04/2007
Action: File review

Global Id: T0607100180
Action Type: RESPONSE
Date: 07/30/2011
Action: Monitoring Report - Semi-Annually

Global Id: T0607100180
Action Type: ENFORCEMENT
Date: 12/27/2005
Action: File review

Global Id: T0607100180
Action Type: ENFORCEMENT
Date: 04/29/2004
Action: File review

Global Id: T0607100180
Action Type: ENFORCEMENT
Date: 03/19/2009
Action: Verbal Enforcement

Global Id: T0607100180
Action Type: ENFORCEMENT
Date: 08/03/2007
Action: Staff Letter

Global Id: T0607100180
Action Type: ENFORCEMENT
Date: 01/29/2008
Action: * Verbal Communication

Global Id: T0607100180
Action Type: ENFORCEMENT

Map ID	Site	Database(s)	EPA ID Number

ARCO #5214 (Continued) **S102042159**

Date: 05/16/2008
Action: File review

Global Id: T0607100180
Action Type: ENFORCEMENT
Date: 10/16/2008
Action: File review

Global Id: T0607100180
Action Type: ENFORCEMENT
Date: 07/30/2008
Action: File review

Global Id: T0607100180
Action Type: ENFORCEMENT
Date: 11/11/2007
Action: Staff Letter

Global Id: T0607100180
Action Type: ENFORCEMENT
Date: 06/10/2010
Action: File review

Global Id: T0607100180
Action Type: ENFORCEMENT
Date: 03/05/2009
Action: Staff Letter

Global Id: T0607100180
Action Type: ENFORCEMENT
Date: 02/03/2009
Action: File review

Global Id: T0607100180
Action Type: ENFORCEMENT
Date: 07/09/2010
Action: File review

Global Id: T0607100180
Action Type: RESPONSE
Date: 03/30/2013
Action: Well Destruction Report

Global Id: T0607100180
Action Type: ENFORCEMENT
Date: 08/13/2009
Action: File review

Global Id: T0607100180
Action Type: RESPONSE
Date: 02/28/2008
Action: Soil and Water Investigation Report

Global Id: T0607100180
Action Type: RESPONSE
Date: 10/30/2006
Action: Monitoring Report - Quarterly

Map ID	Site	Database(s)	EPA ID Number

ARCO #5214 (Continued) **S102042159**

Global Id: T0607100180
Action Type: RESPONSE
Date: 10/30/2006
Action: Remedial Progress Report

Global Id: T0607100180
Action Type: RESPONSE
Date: 11/15/2006
Action: Other Report / Document

Global Id: T0607100180
Action Type: RESPONSE
Date: 01/30/2006
Action: Monitoring Report - Quarterly

Global Id: T0607100180
Action Type: RESPONSE
Date: 04/30/2005
Action: Monitoring Report - Quarterly

Global Id: T0607100180
Action Type: RESPONSE
Date: 04/30/2005
Action: Remedial Progress Report

Global Id: T0607100180
Action Type: Other
Date: 01/01/1950
Action: Leak Discovery

Global Id: T0607100180
Action Type: ENFORCEMENT
Date: 05/10/2012
Action: File review

Global Id: T0607100180
Action Type: ENFORCEMENT
Date: 08/28/2012
Action: Closure/No Further Action Letter

Global Id: T0607100180
Action Type: ENFORCEMENT
Date: 01/29/2009
Action: File review

Global Id: T0607100180
Action Type: ENFORCEMENT
Date: 09/01/1989
Action: Referral to Regional Board

Global Id: T0607100180
Action Type: RESPONSE
Date: 05/31/2007
Action: Soil and Water Investigation Report

Global Id: T0607100180
Action Type: RESPONSE

Map ID	Site	Database(s)	EPA ID Number

ARCO #5214 (Continued) **S102042159**

Date: 12/30/2005
Action: Other Report / Document

Global Id: T0607100180
Action Type: RESPONSE
Date: 02/05/2009
Action: Verbal Communication

Global Id: T0607100180
Action Type: RESPONSE
Date: 07/30/2006
Action: Monitoring Report - Quarterly

Global Id: T0607100180
Action Type: RESPONSE
Date: 07/30/2006
Action: Remedial Progress Report

Global Id: T0607100180
Action Type: RESPONSE
Date: 01/31/2006
Action: Remedial Progress Report

Global Id: T0607100180
Action Type: RESPONSE
Date: 01/31/2010
Action: Monitoring Report - Semi-Annually

Global Id: T0607100180
Action Type: RESPONSE
Date: 07/03/2002
Action: Monitoring Report - Quarterly

Global Id: T0607100180
Action Type: RESPONSE
Date: 01/30/2003
Action: Monitoring Report - Quarterly

Global Id: T0607100180
Action Type: RESPONSE
Date: 10/30/2002
Action: Monitoring Report - Quarterly

Global Id: T0607100180
Action Type: RESPONSE
Date: 07/30/2003
Action: Monitoring Report - Quarterly

Global Id: T0607100180
Action Type: RESPONSE
Date: 07/30/2003
Action: Remedial Progress Report

Global Id: T0607100180
Action Type: RESPONSE
Date: 07/30/2004
Action: Monitoring Report - Quarterly

Map ID	Site	Database(s)	EPA ID Number

ARCO #5214 (Continued) **S102042159**

Global Id: T0607100180
Action Type: RESPONSE
Date: 07/30/2004
Action: Remedial Progress Report

Global Id: T0607100180
Action Type: Other
Date: 01/01/1950
Action: Leak Reported

Global Id: T0607100180
Action Type: RESPONSE
Date: 06/30/2004
Action: Other Workplan

Global Id: T0607100180
Action Type: RESPONSE
Date: 07/03/2002
Action: Soil and Water Investigation Workplan

Global Id: T0607100180
Action Type: RESPONSE
Date: 04/01/2003
Action: Soil and Water Investigation Report

Global Id: T0607100180
Action Type: RESPONSE
Date: 03/18/2003
Action: Other Report / Document

Global Id: T0607100180
Action Type: RESPONSE
Date: 04/30/2004
Action: Remedial Progress Report

Global Id: T0607100180
Action Type: RESPONSE
Date: 01/31/2007
Action: Remedial Progress Report

Global Id: T0607100180
Action Type: RESPONSE
Date: 10/30/2005
Action: Monitoring Report - Quarterly

Global Id: T0607100180
Action Type: RESPONSE
Date: 10/30/2005
Action: Remedial Progress Report

Global Id: T0607100180
Action Type: RESPONSE
Date: 10/30/2004
Action: Monitoring Report - Quarterly

Global Id: T0607100180
Action Type: RESPONSE

Map ID	Site	Database(s)	EPA ID Number

ARCO #5214 (Continued) **S102042159**

Date: 10/30/2004
Action: Remedial Progress Report

Global Id: T0607100180
Action Type: RESPONSE
Date: 11/15/2006
Action: Other Report / Document

Global Id: T0607100180
Action Type: RESPONSE
Date: 01/30/2009
Action: Monitoring Report - Quarterly

Global Id: T0607100180
Action Type: RESPONSE
Date: 01/30/2004
Action: Monitoring Report - Quarterly

Global Id: T0607100180
Action Type: RESPONSE
Date: 01/30/2004
Action: Remedial Progress Report

Global Id: T0607100180
Action Type: RESPONSE
Date: 04/30/2008
Action: Monitoring Report - Quarterly

Global Id: T0607100180
Action Type: ENFORCEMENT
Date: 03/23/2004
Action: Meeting

Global Id: T0607100180
Action Type: ENFORCEMENT
Date: 08/03/2003
Action: * No Action

Global Id: T0607100180
Action Type: ENFORCEMENT
Date: 03/04/2004
Action: * No Action

Global Id: T0607100180
Action Type: ENFORCEMENT
Date: 07/29/2004
Action: File review

Global Id: T0607100180
Action Type: ENFORCEMENT
Date: 02/02/2006
Action: File review

Global Id: T0607100180
Action Type: ENFORCEMENT
Date: 11/24/2005
Action: File review

Map ID	Site	Database(s)	EPA ID Number

ARCO #5214 (Continued) **S102042159**

Global Id: T0607100180
Action Type: ENFORCEMENT
Date: 10/17/2006
Action: File review

Global Id: T0607100180
Action Type: REMEDIATION
Date: 01/01/1950
Action: In Situ Physical/Chemical Treatment (other than SVE)

Global Id: T0607100180
Action Type: REMEDIATION
Date: 01/01/1950
Action: Soil Vapor Extraction (SVE)

Global Id: T0607100180
Action Type: ENFORCEMENT
Date: 07/27/2012
Action: Notification - Public Notice of Case Closure

Global Id: T0607100180
Action Type: ENFORCEMENT
Date: 07/20/2006
Action: File review

Global Id: T0607100180
Action Type: ENFORCEMENT
Date: 02/20/2008
Action: File review

Global Id: T0607100180
Action Type: ENFORCEMENT
Date: 07/28/2009
Action: Staff Letter

Global Id: T0607100180
Action Type: ENFORCEMENT
Date: 04/21/2009
Action: File review

Global Id: T0607100180
Action Type: ENFORCEMENT
Date: 09/30/2011
Action: File review

Global Id: T0607100180
Action Type: ENFORCEMENT
Date: 03/09/2010
Action: File review

Global Id: T0607100180
Action Type: ENFORCEMENT
Date: 07/12/2009
Action: File review

Global Id: T0607100180
Action Type: ENFORCEMENT

Map ID	Site	Database(s)	EPA ID Number
	ARCO #5214 (Continued)		**S102042159**

Date: 07/26/2012
Action: File review

Global Id: T0607100180
Action Type: ENFORCEMENT
Date: 08/28/2012
Action: Staff Letter

Global Id: T0607100180
Action Type: ENFORCEMENT
Date: 12/04/2007
Action: File review

Global Id: T0607100180
Action Type: RESPONSE
Date: 04/30/2006
Action: Remedial Progress Report

Global Id: T0607100180
Action Type: RESPONSE
Date: 01/30/2008
Action: Monitoring Report - Quarterly

Global Id: T0607100180
Action Type: RESPONSE
Date: 07/30/2005
Action: Remedial Progress Report

Global Id: T0607100180
Action Type: RESPONSE
Date: 01/31/2004
Action: Monitoring Report - Quarterly

Global Id: T0607100180
Action Type: RESPONSE
Date: 03/23/2004
Action: Other Report / Document

Global Id: T0607100180
Action Type: RESPONSE
Date: 07/30/2005
Action: Monitoring Report - Quarterly

Global Id: T0607100180
Action Type: RESPONSE
Date: 04/30/2006
Action: Monitoring Report - Quarterly

Global Id: T0607100180
Action Type: ENFORCEMENT
Date: 12/12/2006
Action: Staff Letter

Global Id: T0607100180
Action Type: ENFORCEMENT
Date: 12/19/2002
Action: * No Action

Map ID	Site	Database(s)	EPA ID Number

ARCO #5214 (Continued) **S102042159**

Global Id: T0607100180
Action Type: RESPONSE
Date: 01/30/2011
Action: Monitoring Report - Semi-Annually

Global Id: T0607100180
Action Type: ENFORCEMENT
Date: 05/17/2007
Action: File review

Global Id: T0607100180
Action Type: ENFORCEMENT
Date: 05/10/2006
Action: Site Visit / Inspection / Sampling

Global Id: T0607100180
Action Type: RESPONSE
Date: 10/30/2007
Action: Monitoring Report - Quarterly

Global Id: T0607100180
Action Type: RESPONSE
Date: 05/31/2007
Action: CAP/RAP - Feasibility Study Report

Global Id: T0607100180
Action Type: RESPONSE
Date: 07/30/2007
Action: Monitoring Report - Quarterly

Global Id: T0607100180
Action Type: RESPONSE
Date: 08/30/2007
Action: Other Report / Document

Global Id: T0607100180
Action Type: RESPONSE
Date: 01/31/2007
Action: Monitoring Report - Quarterly

Global Id: T0607100180
Action Type: ENFORCEMENT
Date: 04/14/2003
Action: * No Action

Global Id: T0607100180
Action Type: ENFORCEMENT
Date: 03/06/2003
Action: Staff Letter

Global Id: T0607100180
Action Type: ENFORCEMENT
Date: 08/02/2005
Action: File review

Global Id: T0607100180
Action Type: ENFORCEMENT

Map ID	Site	Database(s)	EPA ID Number
	ARCO #5214 (Continued)		**S102042159**

Date: 11/02/2004
Action: File review

Global Id: T0607100180
Action Type: ENFORCEMENT
Date: 11/09/2006
Action: File review

Global Id: T0607100180
Action Type: ENFORCEMENT
Date: 11/06/2007
Action: File review

Global Id: T0607100180
Action Type: ENFORCEMENT
Date: 11/07/2011
Action: File review

Global Id: T0607100180
Action Type: ENFORCEMENT
Date: 10/03/2007
Action: Staff Letter

Global Id: T0607100180
Action Type: RESPONSE
Date: 01/31/2005
Action: Monitoring Report - Quarterly

Global Id: T0607100180
Action Type: RESPONSE
Date: 01/31/2005
Action: Remedial Progress Report

Global Id: T0607100180
Action Type: Other
Date: 01/01/1950
Action: Leak Stopped

Global Id: T0607100180
Action Type: ENFORCEMENT
Date: 02/24/2004
Action: * No Action

Global Id: T0607100180
Action Type: ENFORCEMENT
Date: 03/04/2004
Action: File review

Global Id: T0607100180
Action Type: ENFORCEMENT
Date: 03/11/2004
Action: Meeting

Global Id: T0607100180
Action Type: RESPONSE
Date: 11/28/2012
Action: Verbal Communication - Regulator Responded

Map ID	Site	Database(s)	EPA ID Number

ARCO #5214 (Continued) **S102042159**

Global Id: T0607100180
Action Type: RESPONSE
Date: 04/30/2007
Action: Monitoring Report - Quarterly

Global Id: T0607100180
Action Type: RESPONSE
Date: 04/30/2007
Action: Remedial Progress Report

LUST REG 8:
Region: 8
County: San Bernardino
Regional Board: Santa Ana Region
Facility Status: Remedial action (cleanup) Underway
Case Number: 083601595T
Local Case Num: 90089
Case Type: Aquifer affected
Substance: Gasoline
Qty Leaked: Not reported
Abate Method: Vapor Extraction
Cross Street: WATERMAN
Enf Type: FREV
Funding: Not reported
How Discovered: OM
How Stopped: Not reported
Leak Cause: UNK
Leak Source: UNK
Global ID: T0607100180
How Stopped Date: 7/27/1989
Enter Date: 7/23/1990
Review Date: 7/27/1989
Prelim Assess: 7/23/1990
Discover Date: 7/27/1989
Enforcement Date: 1/1/1965
Close Date: Not reported
Workplan: Not reported
Pollution Char: 1/31/1995
Remed Plan: Not reported
Remed Action: 11/1/2004
Monitoring: Not reported
Enter Date: 7/23/1990
GW Qualifies: =
Soil Qualifies: =
Operator: Not reported
Facility Contact: Not reported
Interim: Not reported
Oversite Program: LUST
Latitude: 34.0632254
Longitude: -117.2786196
MTBE Date: 3/14/1997
Max MTBE GW: 12000
MTBE Concentration: 1
Max MTBE Soil: .41
MTBE Fuel: 1
MTBE Tested: MTBE Detected. Site tested for MTBE & MTBE detected

Map ID	Site	Database(s)	EPA ID Number

ARCO #5214 (Continued) **S102042159**

MTBE Class: A
Staff: VJJ
Staff Initials: CR2
Lead Agency: Regional Board
Local Agency: 36000L
Hydr Basin #: UPPER SANTA ANA VALL
Beneficial: AGR, PROC, IND, MUN
Priority: Not reported
Cleanup Fund Id: Not reported
Work Suspended: Not reported
Summary: 4' OF FREE PRODUCT PRESENT - 6/93 VE AND M WELLS COVERED W/ ASPHALT WHEN THE STATION WAS REMODELED. PRESENTLY LOCATING ALL WELLS AND PLANNING TO CONDUCT A VE PILOT TEST IN 9/93. SUBMITTED RAP, NEXT TO MUNICPAL WATER SUPPLY WELLS.

---

562 **1 DOWN BIKER SUPPLY HOUSE** **San Bern. Co. Permit** **S112274086**
512 E REDLANDS BLVD **N/A**
SAN BERNARDINO, CA 92408

San Bern. Co. Permit:
Region: SAN BERNARDINO
Facility ID: FA0014784
Owner: VERCHER, DEWITT
Permit Number: PT0025802
Permit Category: CONDITIONALLY EXEMPT SMALL QUANTITY GENERATOR
Facility Status: ACTIVE
Expiration Date: 11/30/2013

---

562 **BIKER SUPPLY HOUSE** **San Bern. Co. Permit** **S111456415**
512 E REDLANDS BLVD **N/A**
SAN BERNARDINO, CA 92408

San Bern. Co. Permit:
Region: SAN BERNARDINO
Facility ID: FA0014271
Owner: DUNNING, DEBBIE
Permit Number: PT0025079
Permit Category: CONDITIONALLY EXEMPT SMALL QUANTITY GENERATOR
Facility Status: INACTIVE
Expiration Date: 03/31/2013

---

562 **OLYMPIC BOAT CENTERS** **San Bern. Co. Permit** **S104768007**
512 REDLANDS BLVD **N/A**
SAN BERNARDINO, CA 92408

San Bern. Co. Permit:
Region: SAN BERNARDINO
Facility ID: FA0004581
Owner: KLAAS, DAN
Permit Number: PT0008229
Permit Category: SPECIAL GENERATOR
Facility Status: INACTIVE
Expiration Date: 04/30/2009

Region: SAN BERNARDINO
Facility ID: FA0004581

Map ID	Site	Database(s)	EPA ID Number

OLYMPIC BOAT CENTERS (Continued) **S104768007**

Owner: KLAAS, DAN
Permit Number: PT0008230
Permit Category: SPECIAL HANDLER
Facility Status: INACTIVE
Expiration Date: 04/30/2009

---

562 **VISTA PAINT CORPORATION #17** **HAZNET** **S113156892**
414 E REDLANDS BLVD **N/A**
SAN BERNARDINO, CA 92408

HAZNET:
Year: 2011
Gepaid: CAL000345784
Contact: JOHN LONG
Telephone: 7147972796
Mailing Name: Not reported
Mailing Address: 2020 E ORANGETHORPE AVE
Mailing City,St,Zip: FULLERTON, CA 928315327
Gen County: Not reported
TSD EPA ID: AZR000501510
TSD County: Not reported
Waste Category: Off-specification, aged or surplus organics
Disposal Method: Storage, Bulking, And/Or Transfer Off Site--No Treatment/Reovery (H010-H129) Or (H131-H135)
Tons: 0.0495
Facility County: San Bernardino

Year: 2011
Gepaid: CAL000345784
Contact: JOHN LONG
Telephone: 7147972796
Mailing Name: Not reported
Mailing Address: 2020 E ORANGETHORPE AVE
Mailing City,St,Zip: FULLERTON, CA 928315327
Gen County: Not reported
TSD EPA ID: AZR000501510
TSD County: Not reported
Waste Category: Off-specification, aged or surplus organics
Disposal Method: Storage, Bulking, And/Or Transfer Off Site--No Treatment/Reovery (H010-H129) Or (H131-H135)
Tons: 0.0495
Facility County: San Bernardino

---

562 **VISTA PAINT** **San Bern. Co. Permit** **S110326702**
414 REDLANDS BLVD **N/A**
SAN BERNARDINO, CA 92408

San Bern. Co. Permit:
Region: SAN BERNARDINO
Facility ID: FA0013184
Owner: VISTA PAINT CORPORATION
Permit Number: PT0023201
Permit Category: HAZARDOUS WASTE GENERATOR - 0-10 EMPLOYEES
Facility Status: ACTIVE
Expiration Date: 05/31/2014

Map ID	Site	Database(s)	EPA ID Number

VISTA PAINT (Continued) **S110326702**

Region: SAN BERNARDINO
Facility ID: FA0013184
Owner: VISTA PAINT CORPORATION
Permit Number: PT0023202
Permit Category: HAZMAT HANDLER 0-10 EMPLOYEES (W/GEN PRMT)
Facility Status: ACTIVE
Expiration Date: 05/31/2014

---

562 **ISLAND AUTO PARTS WRHSE** **San Bern. Co. Permit** **S103820342**
484 E REDLANDS BLVD **N/A**
SAN BERNARDINO, CA 92408

San Bern. Co. Permit:
Region: SAN BERNARDINO
Facility ID: FA0004017
Owner: ZADEH, ABDUL G
Permit Number: PT0009568
Permit Category: SPECIAL HANDLER
Facility Status: ACTIVE
Expiration Date: 09/30/2011

Region: SAN BERNARDINO
Facility ID: FA0004017
Owner: ZADEH, ABDUL G
Permit Number: PT0009569
Permit Category: SPECIAL GENERATOR
Facility Status: ACTIVE
Expiration Date: 09/30/2011

---

562 **TELESIS RESTAURANT GROUP** **HAZNET** **S112902027**
192 E REDLANDS BLVD **N/A**
SAN BERNARDINO, CA 92408

HAZNET:
Year: 2008
Gepaid: CAC002187836
Contact: MICHAEL LIBY
Telephone: 7609923189
Mailing Name: Not reported
Mailing Address: 83 VIA SANTO TOMAS
Mailing City,St,Zip: RANCHO MIRAGE, CA 92270
Gen County: Not reported
TSD EPA ID: CAD982444481
TSD County: Not reported
Waste Category: Other inorganic solid waste
Disposal Method: Storage, Bulking, And/Or Transfer Off Site--No Treatment/Reovery (H010-H129) Or (H131-H135)
Tons: 0.025
Facility County: San Bernardino

Map ID	Site	Database(s)	EPA ID Number

562 **CARL'S JR #499** **San Bern. Co. Permit** **S109598480**
192 E REDLANDS BLVD **N/A**
SAN BERNARDINO, CA 92408

San Bern. Co. Permit:
Region: SAN BERNARDINO
Facility ID: FA0012480
Owner: TELESIS RESTAURANT GROUP INC
Permit Number: PT0021768
Permit Category: BULK CO2 AT RETAIL FOOD FACILITIES
Facility Status: INACTIVE
Expiration Date: 05/31/2010

---

562 **ALL AMERICAN SPORTS CLUB** **RCRA-SQG** **1000101859**
195 REDLANDS BLVD **FINDS** **CAD982318404**
SAN BERNARDINO, CA 92408

RCRA-SQG:
Date form received by agency: 09/01/1996
Facility name: ALL AMERICAN SPORTS CLUB
Facility address: 195 REDLANDS BLVD
SAN BERNARDINO, CA 92408
EPA ID: CAD982318404
Mailing address: 675 E WARDLOW RD SECOND HUNDRE
LONG BEACH, CA 90807
Contact: Not reported
Contact address: Not reported
Not reported
Contact country: Not reported
Contact telephone: Not reported
Contact email: Not reported
EPA Region: 09
Classification: Small Small Quantity Generator
Description: Handler: generates more than 100 and less than 1000 kg of hazardous waste during any calendar month and accumulates less than 6000 kg of hazardous waste at any time; or generates 100 kg or less of hazardous waste during any calendar month, and accumulates more than 1000 kg of hazardous waste at any time

Owner/Operator Summary:
Owner/operator name: ALL AMERICAN SC
Owner/operator address: NOT REQUIRED
NOT REQUIRED, ME 99999
Owner/operator country: Not reported
Owner/operator telephone: (415) 555-1212
Legal status: Private
Owner/Operator Type: Owner
Owner/Op start date: Not reported
Owner/Op end date: Not reported

Owner/operator name: NOT REQUIRED
Owner/operator address: NOT REQUIRED
NOT REQUIRED, ME 99999
Owner/operator country: Not reported
Owner/operator telephone: (415) 555-1212
Legal status: Private
Owner/Operator Type: Operator
Owner/Op start date: Not reported
Owner/Op end date: Not reported

Map ID	Site	Database(s)	EPA ID Number

ALL AMERICAN SPORTS CLUB (Continued) **1000101859**

Handler Activities Summary:
U.S. importer of hazardous waste: No
Mixed waste (haz. and radioactive): No
Recycler of hazardous waste: No
Transporter of hazardous waste: No
Treater, storer or disposer of HW: No
Underground injection activity: No
On-site burner exemption: No
Furnace exemption: No
Used oil fuel burner: No
Used oil processor: No
User oil refiner: No
Used oil fuel marketer to burner: No
Used oil Specification marketer: No
Used oil transfer facility: No
Used oil transporter: No

Historical Generators:
Date form received by agency: 02/26/1988
Facility name: ALL AMERICAN SPORTS CLUB
Classification: Large Quantity Generator

Violation Status: No violations found

FINDS:

Registry ID: 110006187198

Environmental Interest/Information System
RCRAInfo is a national information system that supports the Resource Conservation and Recovery Act (RCRA) program through the tracking of events and activities related to facilities that generate, transport, and treat, store, or dispose of hazardous waste. RCRAInfo allows RCRA program staff to track the notification, permit, compliance, and corrective action activities required under RCRA.

---

562 **CAMPING WORLD** **San Bern. Co. Permit** **S102041687**
151 E REDLANDS BLVD **N/A**
SAN BERNARDINO, CA 92408

San Bern. Co. Permit:
Region: SAN BERNARDINO
Facility ID: FA0001753
Owner: CAMPING WORLD
Permit Number: PT0003894
Permit Category: SPECIAL HANDLER
Facility Status: ACTIVE
Expiration Date: 11/30/2013

Region: SAN BERNARDINO
Facility ID: FA0001753
Owner: CAMPING WORLD
Permit Number: PT0003895
Permit Category: SPECIAL GENERATOR
Facility Status: ACTIVE
Expiration Date: 11/30/2013

Map ID	Site	Database(s)	EPA ID Number
562	**AUTOEXPO** **195 E REDLANDS BLVD** **SAN BERNARDINO, CA**	**RCRA-SQG** **FINDS**	**1000370312** **CAD981975204**

RCRA-SQG:

Date form received by agency:	07/29/1993
Facility name:	AUTOEXPO
Facility address:	195 E REDLANDS BLVD SAN BERNARDINO, CA 92408
EPA ID:	CAD981975204
Contact:	DARRELL ST DENIS
Contact address:	195 E REDLANDS BLVD SAN BERNARDINO, CA 92408
Contact country:	US
Contact telephone:	(909) 370-4030
Contact email:	Not reported
EPA Region:	09
Classification:	Small Small Quantity Generator
Description:	Handler: generates more than 100 and less than 1000 kg of hazardous waste during any calendar month and accumulates less than 6000 kg of hazardous waste at any time; or generates 100 kg or less of hazardous waste during any calendar month, and accumulates more than 1000 kg of hazardous waste at any time

Owner/Operator Summary:

Owner/operator name:	AUTOEXPO INC
Owner/operator address:	195 E REDLANDS SAN BERNARDINO, CA 92408
Owner/operator country:	Not reported
Owner/operator telephone:	(909) 370-4030
Legal status:	Private
Owner/Operator Type:	Owner
Owner/Op start date:	Not reported
Owner/Op end date:	Not reported

Owner/operator name:	NOT REQUIRED
Owner/operator address:	NOT REQUIRED NOT REQUIRED, ME 99999
Owner/operator country:	Not reported
Owner/operator telephone:	(415) 555-1212
Legal status:	Private
Owner/Operator Type:	Operator
Owner/Op start date:	Not reported
Owner/Op end date:	Not reported

Handler Activities Summary:

U.S. importer of hazardous waste:	No
Mixed waste (haz. and radioactive):	No
Recycler of hazardous waste:	No
Transporter of hazardous waste:	No
Treater, storer or disposer of HW:	No
Underground injection activity:	No
On-site burner exemption:	No
Furnace exemption:	No
Used oil fuel burner:	No
Used oil processor:	No
User oil refiner:	No
Used oil fuel marketer to burner:	No

Map ID	Site	Database(s)	EPA ID Number

AUTOEXPO (Continued) **1000370312**

Used oil Specification marketer: No
Used oil transfer facility: No
Used oil transporter: No

Violation Status: No violations found

FINDS:

Registry ID: 110002761690

Environmental Interest/Information System
RCRAInfo is a national information system that supports the Resource Conservation and Recovery Act (RCRA) program through the tracking of events and activities related to facilities that generate, transport, and treat, store, or dispose of hazardous waste. RCRAInfo allows RCRA program staff to track the notification, permit, compliance, and corrective action activities required under RCRA.

---

562 **AUTO EXPO** **HAZNET** **S112873141**
195 E REDLANDS BLVD **N/A**
SAN BERNARDINO, CA 92408

HAZNET:

Year:	1996
Gepaid:	CAC001189808
Contact:	FRANK SPEARMAN
Telephone:	0000000000
Mailing Name:	Not reported
Mailing Address:	195 E REDLANDS BLVD
Mailing City,St,Zip:	SAN BERNARDINO, CA 924080000
Gen County:	Not reported
TSD EPA ID:	CAT080025711
TSD County:	Not reported
Waste Category:	Waste oil and mixed oil
Disposal Method:	Recycler
Tons:	.8340
Facility County:	San Bernardino

Year:	1996
Gepaid:	CAC001189808
Contact:	FRANK SPEARMAN
Telephone:	0000000000
Mailing Name:	Not reported
Mailing Address:	195 E REDLANDS BLVD
Mailing City,St,Zip:	SAN BERNARDINO, CA 924080000
Gen County:	Not reported
TSD EPA ID:	CAD982444481
TSD County:	Not reported
Waste Category:	Other organic solids
Disposal Method:	Transfer Station
Tons:	.1500
Facility County:	San Bernardino

Map ID	Site	Database(s)	EPA ID Number
562	**HARDIN MARINE ARROWHEAD** **195 E REDLANDS BLVD** **SAN BERNARDINO, CA 92408**	**San Bern. Co. Permit**	**S103951325** **N/A**

San Bern. Co. Permit:

Region:	SAN BERNARDINO
Facility ID:	FA0012036
Owner:	LIEBERMAN, BARRY
Permit Number:	PT0021184
Permit Category:	SPECIAL HANDLER
Facility Status:	ACTIVE
Expiration Date:	01/31/2014

Region:	SAN BERNARDINO
Facility ID:	FA0012036
Owner:	LIEBERMAN, BARRY
Permit Number:	PT0021185
Permit Category:	SPECIAL GENERATOR
Facility Status:	ACTIVE
Expiration Date:	01/31/2014

Map ID	Site	Database(s)	EPA ID Number
562	**HARDIN MARINE ARROWHEAD** **195 E REDLANDS BLVD** **SAN BERNARDINO, CA 92408**	**HAZNET**	**S112940542** **N/A**

HAZNET:

Year:	2004
Gepaid:	CAC002582308
Contact:	JIM ZALKINS
Telephone:	7602075418
Mailing Name:	Not reported
Mailing Address:	195 E REDLANDS BLVD
Mailing City,St,Zip:	SAN BERNARDINO, CA 924080000
Gen County:	Not reported
TSD EPA ID:	CAD982444481
TSD County:	Not reported
Waste Category:	Waste oil and mixed oil
Disposal Method:	Recycler
Tons:	0.22
Facility County:	San Bernardino

Year:	2004
Gepaid:	CAC002582308
Contact:	JIM ZALKINS
Telephone:	7602075418
Mailing Name:	Not reported
Mailing Address:	195 E REDLANDS BLVD
Mailing City,St,Zip:	SAN BERNARDINO, CA 924080000
Gen County:	Not reported
TSD EPA ID:	CAD982444481
TSD County:	Not reported
Waste Category:	Waste oil and mixed oil
Disposal Method:	Not reported
Tons:	0.22
Facility County:	San Bernardino

Map ID	Site	Database(s)	EPA ID Number
562	**SPORTS CLUB #04** **195 E REDLANDS BLVD** **SAN BERNARDINO, CA 92408**	**HAZNET**	**S113011082** **N/A**

HAZNET:

Year:	1996
Gepaid:	CAD981975204
Contact:	Not reported
Telephone:	0000000000
Mailing Name:	Not reported
Mailing Address:	195 E REDLANDS BLVD
Mailing City,St,Zip:	SAN BERNARDINO, CA 924083710
Gen County:	Not reported
TSD EPA ID:	CAT080013352
TSD County:	Not reported
Waste Category:	Aqueous solution with total organic residues 10 percent or more
Disposal Method:	Recycler
Tons:	.2502
Facility County:	San Bernardino

Year:	1996
Gepaid:	CAD981975204
Contact:	Not reported
Telephone:	0000000000
Mailing Name:	Not reported
Mailing Address:	195 E REDLANDS BLVD
Mailing City,St,Zip:	SAN BERNARDINO, CA 924083710
Gen County:	Not reported
TSD EPA ID:	CAT080033681
TSD County:	Not reported
Waste Category:	Alkaline solution without metals pH >= 12.5
Disposal Method:	Recycler
Tons:	.0060
Facility County:	San Bernardino

Year:	1996
Gepaid:	CAD981975204
Contact:	Not reported
Telephone:	0000000000
Mailing Name:	Not reported
Mailing Address:	195 E REDLANDS BLVD
Mailing City,St,Zip:	SAN BERNARDINO, CA 924083710
Gen County:	Not reported
TSD EPA ID:	CAT080033681
TSD County:	Not reported
Waste Category:	Other organic solids
Disposal Method:	Disposal, Other
Tons:	.2100
Facility County:	San Bernardino

Year:	1996
Gepaid:	CAD981975204
Contact:	Not reported
Telephone:	0000000000
Mailing Name:	Not reported
Mailing Address:	195 E REDLANDS BLVD
Mailing City,St,Zip:	SAN BERNARDINO, CA 924083710
Gen County:	Not reported
TSD EPA ID:	CAD008252405

Map ID	Site	Database(s)	EPA ID Number

SPORTS CLUB #04 (Continued) **S113011082**

TSD County: Not reported
Waste Category: Unspecified organic liquid mixture
Disposal Method: Recycler
Tons: .2893
Facility County: San Bernardino

Year: 1995
Gepaid: CAD981975204
Contact: Not reported
Telephone: 0000000000
Mailing Name: Not reported
Mailing Address: 195 E REDLANDS BLVD
Mailing City,St,Zip: SAN BERNARDINO, CA 924083710
Gen County: Not reported
TSD EPA ID: CAT080013352
TSD County: Not reported
Waste Category: Unspecified aqueous solution
Disposal Method: Recycler
Tons: 1.0841
Facility County: San Bernardino

Click this hyperlink while viewing on your computer to access
7 additional CA_HAZNET: record(s) in the EDR Site Report.

---

562 **PERFORMANCE WHEEL OUTLET** **HAZNET** **S112931889**
195 E REDLANDS BLVD **N/A**
SAN BERNARDINO, CA 92408

HAZNET:
Year: 2003
Gepaid: CAC002568621
Contact: JOHN SUMMERS
Telephone: 9098255363
Mailing Name: Not reported
Mailing Address: 195 E REDLANDS BLVD
Mailing City,St,Zip: SAN BERNARDINO, CA 924080000
Gen County: Not reported
TSD EPA ID: CAD099452708
TSD County: Not reported
Waste Category: Waste oil and mixed oil
Disposal Method: Recycler
Tons: 0.79
Facility County: San Bernardino

---

562 **PERFORMANCE WHEEL OUTLET LLC** **HAZNET** **S113128267**
195 E REDLANDS BLVD **N/A**
SAN BERNARDINO, CA 92408

HAZNET:
Year: 2004
Gepaid: CAL000274470
Contact: JANIE CRAWFORD
Telephone: 9098255363
Mailing Name: Not reported
Mailing Address: 195 E REDLANDS BLVD
Mailing City,St,Zip: SAN BERNARDINO, CA 924080000

Map ID	Site	Database(s)	EPA ID Number

PERFORMANCE WHEEL OUTLET LLC (Continued) **S113128267**

Gen County: Not reported
TSD EPA ID: KYD053348108
TSD County: Not reported
Waste Category: Unspecified oil-containing waste
Disposal Method: Transfer Station
Tons: 0.07
Facility County: San Bernardino

---

562 **LIQUID AIR CORP OF N.A.** **CA FID UST** **S101619516**
223 E REDLANDS BLVD **SWEEPS UST** **N/A**
SAN BERNARDINO, CA 92408

CA FID UST:
Facility ID: 36003486
Regulated By: UTNKA
Regulated ID: 00011769
Cortese Code: Not reported
SIC Code: Not reported
Facility Phone: 7148253666
Mail To: Not reported
Mailing Address: 223 E REDLANDS BLVD
Mailing Address 2: Not reported
Mailing City,St,Zip: SAN BERNARDINO 92408
Contact: Not reported
Contact Phone: Not reported
DUNs Number: Not reported
NPDES Number: Not reported
EPA ID: Not reported
Comments: Not reported
Status: Active

SWEEPS UST:
Status: Not reported
Comp Number: 11769
Number: Not reported
Board Of Equalization: Not reported
Referral Date: Not reported
Action Date: Not reported
Created Date: Not reported
Tank Status: Not reported
Owner Tank Id: Not reported
Swrcb Tank Id: 36-000-011769-000001
Actv Date: Not reported
Capacity: 1000
Tank Use: M.V. FUEL
Stg: PRODUCT
Content: REG UNLEADED
Number Of Tanks: 1

Map ID	Site	Database(s)	EPA ID Number
562	**EVANS DECICATED SYSTEMS INC** **127 E REDLANDS BLVD** **SAN BERNARDINO, CA 92408**	**HAZNET**	**S112902000** **N/A**

HAZNET:

Year:	2008
Gepaid:	CAC002187804
Contact:	GREG MAY
Telephone:	9098742072
Mailing Name:	Not reported
Mailing Address:	PO BOX 9
Mailing City,St,Zip:	MAYWOOD, CA 902700009
Gen County:	Not reported
TSD EPA ID:	CAD982444481
TSD County:	Not reported
Waste Category:	Aqueous solution with total organic residues less than 10 percent
Disposal Method:	Storage, Bulking, And/Or Transfer Off Site--No Treatment/Reovery (H010-H129) Or (H131-H135)
Tons:	0.21
Facility County:	San Bernardino

Year:	2008
Gepaid:	CAC002187804
Contact:	GREG MAY
Telephone:	9098742072
Mailing Name:	Not reported
Mailing Address:	PO BOX 9
Mailing City,St,Zip:	MAYWOOD, CA 902700009
Gen County:	Not reported
TSD EPA ID:	CAD982444481
TSD County:	Not reported
Waste Category:	Other organic solids
Disposal Method:	Storage, Bulking, And/Or Transfer Off Site--No Treatment/Reovery (H010-H129) Or (H131-H135)
Tons:	0.0075
Facility County:	San Bernardino

Map ID	Site	Database(s)	EPA ID Number
562	**INLAND PRINTING** **257 E REDLANDS BLVD** **SAN BERNARDINO, CA 92408**	**HAZNET**	**S113072186** **N/A**

HAZNET:

Year:	1995
Gepaid:	CAL000127468
Contact:	MEL UPP
Telephone:	9098253977
Mailing Name:	Not reported
Mailing Address:	257 E REDLANDS BLVD
Mailing City,St,Zip:	SAN BERNARDINO, CA 924080000
Gen County:	Not reported
TSD EPA ID:	CAT000613976
TSD County:	Not reported
Waste Category:	Photochemicals/photoprocessing waste
Disposal Method:	Transfer Station
Tons:	.0625
Facility County:	San Bernardino

Map ID	Site	Database(s)	EPA ID Number
562	**ARCO PRODUCTS COMPANY** **305 E REDLANDS BLVD** **SAN BERNARDINO, CA 92408**	**HAZNET**	**S113032241** **N/A**

HAZNET:

Year:	2001
Gepaid:	CAL000028714
Contact:	CARLOS RODRIGUEZ/ENV COMPL ADM
Telephone:	7146705402
Mailing Name:	Not reported
Mailing Address:	PO BOX 6038
Mailing City,St,Zip:	ARTESIA, CA 907026038
Gen County:	Not reported
TSD EPA ID:	CAT080013352
TSD County:	Not reported
Waste Category:	Aqueous solution with total organic residues less than 10 percent
Disposal Method:	Recycler
Tons:	1.04
Facility County:	San Bernardino

Year:	2000
Gepaid:	CAL000028714
Contact:	CARLOS RODRIGUEZ/ENV COMPL ADM
Telephone:	7146705402
Mailing Name:	Not reported
Mailing Address:	PO BOX 6038
Mailing City,St,Zip:	ARTESIA, CA 907026038
Gen County:	Not reported
TSD EPA ID:	CAT080013352
TSD County:	Not reported
Waste Category:	Aqueous solution with total organic residues less than 10 percent
Disposal Method:	Recycler
Tons:	0.29
Facility County:	San Bernardino

Year:	1998
Gepaid:	CAL000028714
Contact:	ATLANTIC RICHFIELD COMPANY
Telephone:	2134860494
Mailing Name:	Not reported
Mailing Address:	PO BOX 6038
Mailing City,St,Zip:	ARTESIA, CA 907026038
Gen County:	Not reported
TSD EPA ID:	CAT080013352
TSD County:	Not reported
Waste Category:	Aqueous solution with total organic residues less than 10 percent
Disposal Method:	Not reported
Tons:	.1459
Facility County:	San Bernardino

Year:	1998
Gepaid:	CAL000028714
Contact:	ATLANTIC RICHFIELD COMPANY
Telephone:	2134860494
Mailing Name:	Not reported
Mailing Address:	PO BOX 6038
Mailing City,St,Zip:	ARTESIA, CA 907026038
Gen County:	Not reported
TSD EPA ID:	CAT080013352

Map ID	Site	Database(s)	EPA ID Number

ARCO PRODUCTS COMPANY (Continued) **S113032241**

TSD County: Not reported
Waste Category: Aqueous solution with total organic residues less than 10 percent
Disposal Method: Recycler
Tons: .2918
Facility County: San Bernardino

Year: 1997
Gepaid: CAL000028714
Contact: ATLANTIC RICHFIELD COMPANY
Telephone: 2134860494
Mailing Name: Not reported
Mailing Address: PO BOX 6038
Mailing City,St,Zip: ARTESIA, CA 907026038
Gen County: Not reported
TSD EPA ID: CAT080013352
TSD County: Not reported
Waste Category: Aqueous solution with total organic residues less than 10 percent
Disposal Method: Recycler
Tons: .2085
Facility County: San Bernardino

Click this hyperlink while viewing on your computer to access
3 additional CA_HAZNET: record(s) in the EDR Site Report.

---

562 **BP WEST COAST PRODUCTS LLC 05214** **HAZNET** **S113176130**
305 E REDLANDS BLVD **N/A**
SAN BERNARDINO, CA 92408

HAZNET:
Year: 2011
Gepaid: CAR000103531
Contact: WASTE SPECIALIST
Telephone: 5035246191
Mailing Name: Not reported
Mailing Address: PO BOX 80249
Mailing City,St,Zip: RCHO STA MARG, CA 926880000
Gen County: Not reported
TSD EPA ID: CAD981696420
TSD County: Not reported
Waste Category: Unspecified aqueous solution
Disposal Method: Storage, Bulking, And/Or Transfer Off Site--No Treatment/Reovery (H010-H129) Or (H131-H135)
Tons: 0.378
Facility County: San Bernardino

Year: 2009
Gepaid: CAR000103531
Contact: Waste Specialist
Telephone: 5035246191
Mailing Name: Not reported
Mailing Address: PO BOX 80249
Mailing City,St,Zip: RCHO STA MARG, CA 926880000
Gen County: Not reported
TSD EPA ID: NVT330010000
TSD County: Not reported
Waste Category: Other organic solids
Disposal Method: Landfill Or Surface Impoundment That Will Be Closed As Landfill(To Include On-Site Treatment And/Or Stabilization)

Map ID	Site	Database(s)	EPA ID Number

BP WEST COAST PRODUCTS LLC 05214 (Continued) **S113176130**

Tons:	0.001
Facility County:	San Bernardino
Year:	2009
Gepaid:	CAR000103531
Contact:	Waste Specialist
Telephone:	5035246191
Mailing Name:	Not reported
Mailing Address:	PO BOX 80249
Mailing City,St,Zip:	RCHO STA MARG, CA 926880000
Gen County:	Not reported
TSD EPA ID:	CAT080013352
TSD County:	Not reported
Waste Category:	Aqueous solution with total organic residues less than 10 percent
Disposal Method:	Other Recovery Of Reclamation For Reuse Including Acid Regeneration, Organics Recovery Ect
Tons:	0.2142
Facility County:	San Bernardino
Year:	2009
Gepaid:	CAR000103531
Contact:	Waste Specialist
Telephone:	5035246191
Mailing Name:	Not reported
Mailing Address:	PO BOX 80249
Mailing City,St,Zip:	RCHO STA MARG, CA 926880000
Gen County:	Not reported
TSD EPA ID:	CAD008302903
TSD County:	Not reported
Waste Category:	Other organic solids
Disposal Method:	Storage, Bulking, And/Or Transfer Off Site--No Treatment/Reovery (H010-H129) Or (H131-H135)
Tons:	0.1175
Facility County:	San Bernardino
Year:	2008
Gepaid:	CAR000103531
Contact:	RUTH HA / WASTE SPECIALIST
Telephone:	5035246191
Mailing Name:	Not reported
Mailing Address:	PO BOX 80249
Mailing City,St,Zip:	RCHO STA MARG, CA 926880000
Gen County:	Not reported
TSD EPA ID:	CAD008302903
TSD County:	Not reported
Waste Category:	Other organic solids
Disposal Method:	Storage, Bulking, And/Or Transfer Off Site--No Treatment/Reovery (H010-H129) Or (H131-H135)
Tons:	0.26
Facility County:	San Bernardino

Click this hyperlink while viewing on your computer to access
19 additional CA_HAZNET: record(s) in the EDR Site Report.

Map ID	Site	Database(s)	EPA ID Number
562	**COLE PLUMMING INC** **327 E REDLANDS BLVD** **SAN BERNARDINO, CA 92408**	**HAZNET**	**S113127094** **N/A**

HAZNET:

Year:	2007
Gepaid:	CAL000271863
Contact:	LAWRENCE M. COLE, PRES.
Telephone:	9098254290
Mailing Name:	Not reported
Mailing Address:	PO BOX 208
Mailing City,St,Zip:	BRYN MAWR, CA 923180000
Gen County:	Not reported
TSD EPA ID:	CAD982444481
TSD County:	Not reported
Waste Category:	Unspecified oil-containing waste
Disposal Method:	Storage, Bulking, And/Or Transfer Off Site--No Treatment/Reovery (H010-H129) Or (H131-H135)
Tons:	0.52
Facility County:	San Bernardino

Map ID	Site	Database(s)	EPA ID Number
562	**AUTO ACCESSORY WAREHOUSE** **327 E REDLANDS BLVD** **SAN BERNARDINO, CA 92408**	**San Bern. Co. Permit**	**S109254359** **N/A**

San Bern. Co. Permit:

Region:	SAN BERNARDINO
Facility ID:	FA0011679
Owner:	MK FINANCIAL
Permit Number:	PT0020230
Permit Category:	SPECIAL HANDLER
Facility Status:	ACTIVE
Expiration Date:	08/31/2012

Region:	SAN BERNARDINO
Facility ID:	FA0011679
Owner:	MK FINANCIAL
Permit Number:	PT0020231
Permit Category:	SPECIAL GENERATOR
Facility Status:	ACTIVE
Expiration Date:	08/31/2012

Map ID	Site	Database(s)	EPA ID Number
562	**JOHN WILKINS TRUCKING** **363 E. REDLANDS BLVD.** **SAN BERNARDINO, CA 92408**	**HAZNET**	**S113167840** **N/A**

HAZNET:

Year:	1999
Gepaid:	CAL922765554
Contact:	JOHN WILKINS
Telephone:	7143816227
Mailing Name:	Not reported
Mailing Address:	4186 HWY 294
Mailing City,St,Zip:	JACKSONVILLE, AR 720763717
Gen County:	Not reported
TSD EPA ID:	CAD982444481
TSD County:	Not reported
Waste Category:	Other organic solids

Map ID	Site	Database(s)	EPA ID Number

JOHN WILKINS TRUCKING (Continued) **S113167840**

Disposal Method: Transfer Station
Tons: .8000
Facility County: San Bernardino

Year: 1997
Gepaid: CAL922765554
Contact: JOHN WILKINS
Telephone: 7143816227
Mailing Name: Not reported
Mailing Address: 4186 HWY 294
Mailing City,St,Zip: JACKSONVILLE, AR 720763717
Gen County: Not reported
TSD EPA ID: CAT080022148
TSD County: Not reported
Waste Category: Other organic solids
Disposal Method: Not reported
Tons: .2293
Facility County: San Bernardino

---

562 **MIDWAY LAWN MOWER** **San Bern. Co. Permit** **S105159156**
461 E REDLANDS BLVD **N/A**
SAN BERNARDINO, CA 92408

San Bern. Co. Permit:
Region: SAN BERNARDINO
Facility ID: FA0004709
Owner: KENNETH HWANG
Permit Number: PT0001072
Permit Category: CONDITIONALLY EXEMPT SMALL QUANTITY GENERATOR
Facility Status: ACTIVE
Expiration Date: 12/31/2012

Region: SAN BERNARDINO
Facility ID: FA0004709
Owner: KENNETH HWANG
Permit Number: PT0023182
Permit Category: SPECIAL HANDLER
Facility Status: INACTIVE
Expiration Date: 12/31/2010

---

562 **EL MONTE RENTS INC** **HAZNET** **S112861714**
565 E REDLANDS BLVD, **N/A**
SAN BERNARDINO, CA 92408

HAZNET:
Year: 1995
Gepaid: CAC001032760
Contact: EL MONTE RENTS INC
Telephone: 9098852000
Mailing Name: Not reported
Mailing Address: 12061 E VALLEY BLVD
Mailing City,St,Zip: EL MONTE, CA 917320000
Gen County: Not reported
TSD EPA ID: CAT080011059
TSD County: Not reported
Waste Category: Aqueous solution with total organic residues 10 percent or more

Map ID	Site	Database(s)	EPA ID Number

EL MONTE RENTS INC (Continued) **S112861714**

Disposal Method: Recycler
Tons: .2502
Facility County: San Bernardino

---

562 **EL MONTE RENTS INC** **San Bern. Co. Permit** **S104766002**
565 REDLANDS BLVD **N/A**
SAN BERNARDINO, CA 92408

San Bern. Co. Permit:
Region: SAN BERNARDINO
Facility ID: FA0002881
Owner: SCHORK, KEN
Permit Number: PT0007817
Permit Category: SPECIAL HANDLER
Facility Status: ACTIVE
Expiration Date: 05/31/2014

Region: SAN BERNARDINO
Facility ID: FA0002881
Owner: SCHORK, KEN
Permit Number: PT0007818
Permit Category: SPECIAL GENERATOR
Facility Status: ACTIVE
Expiration Date: 05/31/2014

---

562 **IMPERIAL TRANSMISSIONS** **San Bern. Co. Permit** **S107592103**
571 E REDLANDS BLVD STE 8 **N/A**
SAN BERNARDINO, CA 92408

San Bern. Co. Permit:
Region: SAN BERNARDINO
Facility ID: FA0010130
Owner: DIAZ, GONZALO M.
Permit Number: PT0017296
Permit Category: SPECIAL GENERATOR
Facility Status: INACTIVE
Expiration Date: 01/31/2007

Region: SAN BERNARDINO
Facility ID: FA0010130
Owner: DIAZ, GONZALO M.
Permit Number: PT0017297
Permit Category: SPECIAL HANDLER
Facility Status: INACTIVE
Expiration Date: 01/31/2007

Map ID	Site	Database(s)	EPA ID Number
562	**DAVE ALTMANS RV CENTER** **575 E REDLANDS BLVD** **SAN BERNARDINO, CA 92408**	**HAZNET**	**S113136667** **N/A**

HAZNET:

Year:	2008
Gepaid:	CAL000292869
Contact:	MICHAEL BURKE
Telephone:	9094220311
Mailing Name:	Not reported
Mailing Address:	1312 RV CENTER DR
Mailing City,St,Zip:	COLTON, CA 923244314
Gen County:	Not reported
TSD EPA ID:	CAT000613893
TSD County:	Not reported
Waste Category:	Oxygenated solvents (acetone, butanol, ethyl acetate, etc.)
Disposal Method:	Storage, Bulking, And/Or Transfer Off Site--No Treatment/Reovery (H010-H129) Or (H131-H135)
Tons:	0.075
Facility County:	San Bernardino

Year:	2007
Gepaid:	CAL000292869
Contact:	MICHAEL BURKE
Telephone:	9094220311
Mailing Name:	Not reported
Mailing Address:	1312 RV CENTER DRIVE
Mailing City,St,Zip:	COLTON, CA 92324
Gen County:	Not reported
TSD EPA ID:	CAT000613893
TSD County:	Not reported
Waste Category:	Oxygenated solvents (acetone, butanol, ethyl acetate, etc.)
Disposal Method:	Storage, Bulking, And/Or Transfer Off Site--No Treatment/Reovery (H010-H129) Or (H131-H135)
Tons:	0.17
Facility County:	San Bernardino

Year:	2006
Gepaid:	CAL000292869
Contact:	MICHAEL BURKE
Telephone:	9094220311
Mailing Name:	Not reported
Mailing Address:	1312 RV CENTER DRIVE
Mailing City,St,Zip:	COLTON, CA 92324
Gen County:	Not reported
TSD EPA ID:	CAT000613893
TSD County:	Not reported
Waste Category:	Oxygenated solvents (acetone, butanol, ethyl acetate, etc.)
Disposal Method:	Transfer Station
Tons:	0.1
Facility County:	San Bernardino

Year:	2006
Gepaid:	CAL000292869
Contact:	MICHAEL BURKE
Telephone:	9094220311
Mailing Name:	Not reported
Mailing Address:	1312 RV CENTER DRIVE
Mailing City,St,Zip:	COLTON, CA 92324

Map ID	Site	Database(s)	EPA ID Number

DAVE ALTMANS RV CENTER (Continued) **S113136667**

Gen County: Not reported
TSD EPA ID: CAT000613893
TSD County: Not reported
Waste Category: Oxygenated solvents (acetone, butanol, ethyl acetate, etc.)
Disposal Method: Transfer Station
Tons: 0.03
Facility County: San Bernardino

Year: 2006
Gepaid: CAL000292869
Contact: MICHAEL BURKE
Telephone: 9094220311
Mailing Name: Not reported
Mailing Address: 1312 RV CENTER DRIVE
Mailing City,St,Zip: COLTON, CA 92324
Gen County: Not reported
TSD EPA ID: CAT000613893
TSD County: Not reported
Waste Category: Not reported
Disposal Method: Storage, Bulking, And/Or Transfer Off Site--No Treatment/Reovery (H010-H129) Or (H131-H135)
Tons: Not reported
Facility County: San Bernardino

Click this hyperlink while viewing on your computer to access
3 additional CA_HAZNET: record(s) in the EDR Site Report.

---

562 **AZTEC TRUCK & AUTO BODY REPAIR** **HAZNET** **S113069753**
575 EAST REDLANDS BLVD **N/A**
SAN BERNARDINO, CA 92408

HAZNET:
Year: 1996
Gepaid: CAL000123741
Contact: GERARDO JIMENEZ
Telephone: 9097964448
Mailing Name: Not reported
Mailing Address: 575 E REDLANDS BLVD
Mailing City,St,Zip: SAN BERNARDINO, CA 924083942
Gen County: Not reported
TSD EPA ID: CAD008252405
TSD County: Not reported
Waste Category: Aqueous solution with total organic residues less than 10 percent
Disposal Method: Recycler
Tons: .2085
Facility County: San Bernardino

Year: 1995
Gepaid: CAL000123741
Contact: GERARDO JIMENEZ
Telephone: 9097964448
Mailing Name: Not reported
Mailing Address: 575 E REDLANDS BLVD
Mailing City,St,Zip: SAN BERNARDINO, CA 924083942
Gen County: Not reported
TSD EPA ID: CAT000613893
TSD County: Not reported
Waste Category: Oxygenated solvents (acetone, butanol, ethyl acetate, etc.)

Map ID	Site	Database(s)	EPA ID Number

AZTEC TRUCK & AUTO BODY REPAIR (Continued) **S113069753**

Disposal Method: Transfer Station
Tons: .3400
Facility County: San Bernardino

Year: 1994
Gepaid: CAL000123741
Contact: GERARDO JIMENEZ
Telephone: 9097964448
Mailing Name: Not reported
Mailing Address: 575 E REDLANDS BLVD
Mailing City,St,Zip: SAN BERNARDINO, CA 924083942
Gen County: Not reported
TSD EPA ID: CAT000613893
TSD County: Not reported
Waste Category: Oxygenated solvents (acetone, butanol, ethyl acetate, etc.)
Disposal Method: Transfer Station
Tons: .0290
Facility County: San Bernardino

---

562 **1ST CHOICE AUTO & FLEET PAINTING INC** **HAZNET** **S113075930**
575 REDLANDS BLVD **N/A**
SAN BERNARDINO, CA 92408

HAZNET:
Year: 2003
Gepaid: CAL000139001
Contact: GREG BRASHEAR-OWNER
Telephone: --
Mailing Name: Not reported
Mailing Address: 575 E REDLANDS BLVD
Mailing City,St,Zip: SAN BERNARDINO, CA 924080000
Gen County: Not reported
TSD EPA ID: CAD008302903
TSD County: Not reported
Waste Category: Unspecified solvent mixture
Disposal Method: Recycler
Tons: 0.28
Facility County: San Bernardino

Year: 2003
Gepaid: CAL000139001
Contact: GREG BRASHEAR-OWNER
Telephone: --
Mailing Name: Not reported
Mailing Address: 575 E REDLANDS BLVD
Mailing City,St,Zip: SAN BERNARDINO, CA 924080000
Gen County: Not reported
TSD EPA ID: CAD008302903
TSD County: Not reported
Waste Category: Unspecified solvent mixture
Disposal Method: Recycler
Tons: 0.28
Facility County: San Bernardino

Year: 2002
Gepaid: CAL000139001
Contact: GREG BRASHEAR-OWNER
Telephone: --

Map ID	Site	Database(s)	EPA ID Number

1ST CHOICE AUTO & FLEET PAINTING INC (Continued) **S113075930**

Mailing Name: Not reported
Mailing Address: 575 E REDLANDS BLVD
Mailing City,St,Zip: SAN BERNARDINO, CA 924080000
Gen County: Not reported
TSD EPA ID: CAD008302903
TSD County: Not reported
Waste Category: Unspecified solvent mixture
Disposal Method: Recycler
Tons: 0.9
Facility County: San Bernardino

Year: 2002
Gepaid: CAL000139001
Contact: GREG BRASHEAR-OWNER
Telephone: --
Mailing Name: Not reported
Mailing Address: 575 E REDLANDS BLVD
Mailing City,St,Zip: SAN BERNARDINO, CA 924080000
Gen County: Not reported
TSD EPA ID: CAD008302903
TSD County: Not reported
Waste Category: Unspecified solvent mixture
Disposal Method: Recycler
Tons: 0.9
Facility County: San Bernardino

Year: 2001
Gepaid: CAL000139001
Contact: GREG BRASHEAR-OWNER
Telephone: --
Mailing Name: Not reported
Mailing Address: 575 E REDLANDS BLVD
Mailing City,St,Zip: SAN BERNARDINO, CA 924080000
Gen County: Not reported
TSD EPA ID: CAD008302903
TSD County: Not reported
Waste Category: Unspecified solvent mixture
Disposal Method: Recycler
Tons: 0.43
Facility County: San Bernardino

Click this hyperlink while viewing on your computer to access
5 additional CA_HAZNET: record(s) in the EDR Site Report.

---

562 **DEVCO SAND BLASTING INDUSTRIAL COATING** **HAZNET** **S113157891**
575 E REDLANDS BLVD **N/A**
SAN BERNARDINO, CA 92408

HAZNET:
Year: 2012
Gepaid: CAL000349413
Contact: DOUGLAS VEIRS
Telephone: 9097922293
Mailing Name: Not reported
Mailing Address: PO BOX 7822
Mailing City,St,Zip: REDLANDS, CA 923750822
Gen County: San Bernardino
TSD EPA ID: CAT000613893

Map ID	Site	Database(s)	EPA ID Number

DEVCO SAND BLASTING INDUSTRIAL COATING (Continued) **S113157891**

TSD County: Los Angeles
Waste Category: Not reported
Disposal Method: Storage, Bulking, And/Or Transfer Off Site--No Treatment/Reovery (H010-H129) Or (H131-H135)
Tons: 0.9
Facility County: San Bernardino

Year: 2012
Gepaid: CAL000349413
Contact: DOUGLAS VEIRS
Telephone: 9097922293
Mailing Name: Not reported
Mailing Address: PO BOX 7822
Mailing City,St,Zip: REDLANDS, CA 923750822
Gen County: San Bernardino
TSD EPA ID: CAT000613893
TSD County: Los Angeles
Waste Category: Not reported
Disposal Method: Storage, Bulking, And/Or Transfer Off Site--No Treatment/Reovery (H010-H129) Or (H131-H135)
Tons: 0.005
Facility County: San Bernardino

Year: 2011
Gepaid: CAL000349413
Contact: DOUGLAS VEIRS
Telephone: 9097922293
Mailing Name: Not reported
Mailing Address: PO BOX 7822
Mailing City,St,Zip: REDLANDS, CA 923750822
Gen County: Not reported
TSD EPA ID: TXD077603371
TSD County: Not reported
Waste Category: Unspecified organic liquid mixture
Disposal Method: Fuel Blending Prior To Energy Recovery At Another Site
Tons: 1.575
Facility County: San Bernardino

Year: 2011
Gepaid: CAL000349413
Contact: DOUGLAS VEIRS
Telephone: 9097922293
Mailing Name: Not reported
Mailing Address: PO BOX 7822
Mailing City,St,Zip: REDLANDS, CA 923750822
Gen County: Not reported
TSD EPA ID: CAT000613893
TSD County: Not reported
Waste Category: Oxygenated solvents (acetone, butanol, ethyl acetate, etc.)
Disposal Method: Storage, Bulking, And/Or Transfer Off Site--No Treatment/Reovery (H010-H129) Or (H131-H135)
Tons: 0.015
Facility County: San Bernardino

Year: 2010
Gepaid: CAL000349413
Contact: DOUGLAS VEIRS

Map ID	Site	Database(s)	EPA ID Number

DEVCO SAND BLASTING INDUSTRIAL COATING (Continued) **S113157891**

Telephone: 9097922293
Mailing Name: Not reported
Mailing Address: PO BOX 7822
Mailing City,St,Zip: REDLANDS, CA 923750822
Gen County: Not reported
TSD EPA ID: TXD077603371
TSD County: Not reported
Waste Category: Unspecified organic liquid mixture
Disposal Method: Fuel Blending Prior To Energy Recovery At Another Site
Tons: 1.65
Facility County: San Bernardino

Click this hyperlink while viewing on your computer to access
1 additional CA_HAZNET: record(s) in the EDR Site Report.

---

562 **CANYON RV CENTER** **San Bern. Co. Permit** **S103951563**
575 REDLANDS AVE **N/A**
SAN BERNARDINO, CA 92408

San Bern. Co. Permit:
Region: SAN BERNARDINO
Facility ID: FA0008288
Owner: SAN BERNARDINO AUTOMOTIVE INC
Permit Number: PT0014509
Permit Category: SPECIAL GENERATOR
Facility Status: INACTIVE
Expiration Date: 05/31/2005

Region: SAN BERNARDINO
Facility ID: FA0008288
Owner: SAN BERNARDINO AUTOMOTIVE INC
Permit Number: PT0014510
Permit Category: SPECIAL HANDLER
Facility Status: INACTIVE
Expiration Date: 05/31/2005

---

562 **1ST CHOICE AUTO FLEET PNT** **San Bern. Co. Permit** **S108204448**
575 E REDLANDS BLVD **N/A**
SAN BERNARDINO, CA 92408

San Bern. Co. Permit:
Region: SAN BERNARDINO
Facility ID: FA0013067
Owner: VEIRS, DOUGLAS
Permit Number: PT0022966
Permit Category: HAZARDOUS WASTE GENERATOR - 0-10 EMPLOYEES
Facility Status: ACTIVE
Expiration Date: 03/31/2014

Region: SAN BERNARDINO
Facility ID: FA0013067
Owner: VEIRS, DOUGLAS
Permit Number: PT0022967
Permit Category: HAZMAT HANDLER 0-10 EMPLOYEES (W/GEN PRMT)
Facility Status: ACTIVE
Expiration Date: 03/31/2014

Map ID	Site	Database(s)	EPA ID Number

1ST CHOICE AUTO FLEET PNT (Continued) **S108204448**

Region: SAN BERNARDINO
Facility ID: FA0007408
Owner: GREG BRASHEAR
Permit Number: PT0000624
Permit Category: CONDITIONALLY EXEMPT SMALL QUANTITY GENERATOR
Facility Status: INACTIVE
Expiration Date: 04/30/2003

Region: SAN BERNARDINO
Facility ID: FA0009783
Owner: ALTMANSHOFER, MARLA
Permit Number: PT0016638
Permit Category: CONDITIONALLY EXEMPT SMALL QUANTITY GENERATOR
Facility Status: INACTIVE
Expiration Date: 05/31/2009

---

562 **1X R G O IMPORTS** **HAZNET** **S112846714**
575 E. REDLANDS BLVD. **N/A**
SAN BERNARDINO, CA 92408

HAZNET:
Year: 1993
Gepaid: CAC000833488
Contact: RALPH OSSKO
Telephone: 0000000000
Mailing Name: Not reported
Mailing Address: 575 E. REDLANDS BLVD.
Mailing City,St,Zip: SAN BERNARDINO, CA 924080000
Gen County: Not reported
TSD EPA ID: CAD980883177
TSD County: Not reported
Waste Category: Tank bottom waste
Disposal Method: Recycler
Tons: 4.16999999999
Facility County: San Bernardino

---

562 **HOSPITALITY CAR WASH** **HAZNET** **S113106050**
685 E REDLANDS BLVD **N/A**
SAN BERNARDINO, CA 92408

HAZNET:
Year: 2000
Gepaid: CAL000208240
Contact: PEGGY PARKER/PARTNER
Telephone: 9098888403
Mailing Name: Not reported
Mailing Address: 685 E REDLANDS BLVD
Mailing City,St,Zip: SAN BERNARDINO, CA 924080000
Gen County: Not reported
TSD EPA ID: CAT000613927
TSD County: Not reported
Waste Category: Aqueous solution with total organic residues less than 10 percent
Disposal Method: Transfer Station
Tons: 0.1
Facility County: San Bernardino

Map ID	Site	Database(s)	EPA ID Number
562	**685 E REDLANDS BLVD** **SAN BERNARDINO, CA**	**CHMIRS** **San Bern. Co. Permit**	**S104767018** **N/A**

CHMIRS:

OES Incident Number:	01-1723	
OES notification:	03/22/2001	
OES Date:	Not reported	
OES Time:	Not reported	
Incident Date:	Not reported	
Date Completed:	**Not reported**	
Property Use:	Not reported	
Agency Id Number:	Not reported	
Agency Incident Number:	Not reported	
Time Notified:	Not reported	
Time Completed:	Not reported	
Surrounding Area:	Not reported	
Estimated Temperature:	Not reported	
Property Management:	Not reported	
Special Studies 1:	Not reported	
Special Studies 2:	Not reported	
Special Studies 3:	Not reported	
Special Studies 4:	Not reported	
Special Studies 5:	Not reported	
Special Studies 6:	Not reported	
More Than Two Substances Involved?:		Not reported
Resp Agncy Personel # Of Decontaminated:		Not reported
Responding Agency Personel # Of Injuries:		Not reported
Responding Agency Personel # Of Fatalities:		Not reported
Others Number Of Decontaminated:		Not reported
Others Number Of Injuries:		Not reported
Others Number Of Fatalities:		Not reported
Vehicle Make/year:	Not reported	
Vehicle License Number:	Not reported	
Vehicle State:	Not reported	
Vehicle Id Number:	Not reported	
CA/DOT/PUC/ICC Number:	Not reported	
Company Name:	Not reported	
Reporting Officer Name/ID:	Not reported	
Report Date:	Not reported	
Comments:	Not reported	
Facility Telephone:	Not reported	
Waterway Involved:	No	
Waterway:	Not reported	
Spill Site:	Not reported	
Cleanup By:	CalTrans	
Containment:	Not reported	
What Happened:	Not reported	
Type:	Not reported	
Measure:	Not reported	
Other:	Not reported	
Date/Time:	Not reported	
Year:	2001	
Agency:	San Bernardino Fire Dept.	
Incident Date:	3/22/200112:00:00 AM	
Admin Agency:	San Bernardino County Health Department	
Amount:	Not reported	
Contained:	Yes	
Site Type:	Road	

Map ID	Site	Database(s)	EPA ID Number

(Continued) **S104767018**

E Date:	Not reported
Substance:	Diesel
Quantity Released:	Not reported
BBLS:	0
Cups:	0
CUFT:	0
Gallons:	40
Grams:	0
Pounds:	0
Liters:	0
Ounces:	0
Pints:	0
Quarts:	0
Sheen:	0
Tons:	0
Unknown:	0.000000
Evacuations:	0
Number of Injuries:	0
Number of Fatalities:	0
Description:	Fire received a call of a fuel spill from a Tanker truck

San Bern. Co. Permit:

Region:	SAN BERNARDINO
Facility ID:	FA0003865
Owner:	NO, JOSEPH
Permit Number:	PT0008811
Permit Category:	SPECIAL HANDLER
Facility Status:	ACTIVE
Expiration Date:	05/31/2014

Region:	SAN BERNARDINO
Facility ID:	FA0003865
Owner:	NO, JOSEPH
Permit Number:	PT0008812
Permit Category:	SPECIAL GENERATOR
Facility Status:	ACTIVE
Expiration Date:	05/31/2014

---

570 **P R PRINTING** **San Bern. Co. Permit** **S104252189**
24540 REDLANDS BLVD **N/A**
SAN BERNARDINO, CA 92408

San Bern. Co. Permit:

Region:	SAN BERNARDINO
Facility ID:	FA0005150
Owner:	THOMAS, PAUL
Permit Number:	PT0006520
Permit Category:	CONDITIONALLY EXEMPT SMALL QUANTITY GENERATOR
Facility Status:	INACTIVE
Expiration Date:	10/31/2008

Map ID	Site	Database(s)	EPA ID Number

570 **DOCTOR-IT-UP** **San Bern. Co. Permit** **S106910805**
24565 REDLANDS BLVD E **N/A**
LOMA LINDA, CA 92374

San Bern. Co. Permit:
Region: SAN BERNARDINO
Facility ID: FA0002765
Owner: DJD DIVERSIFIED CORPORATION
Permit Number: PT0008289
Permit Category: HAZMAT HANDLER 0-10 EMPLOYEES
Facility Status: INACTIVE
Expiration Date: 04/30/2004

Region: SAN BERNARDINO
Facility ID: FA0002765
Owner: DJD DIVERSIFIED CORPORATION
Permit Number: PT0008290
Permit Category: CONDITIONALLY EXEMPT SMALL QUANTITY GENERATOR
Facility Status: INACTIVE
Expiration Date: 04/30/2004

---

570 **RALPH'S AUTOMOTIVE & FLEET SRVS** **San Bern. Co. Permit** **S105697663**
24561 REDLANDS BLVD **N/A**
LOMA LINDA, CA 92354

San Bern. Co. Permit:
Region: SAN BERNARDINO
Facility ID: FA0005554
Owner: MEDINA ABRAHAM & MIGUEL
Permit Number: PT0008441
Permit Category: SPECIAL HANDLER
Facility Status: INACTIVE
Expiration Date: 09/30/2003

Region: SAN BERNARDINO
Facility ID: FA0005554
Owner: MEDINA ABRAHAM & MIGUEL
Permit Number: PT0008442
Permit Category: SPECIAL GENERATOR
Facility Status: INACTIVE
Expiration Date: 09/30/2003

Region: SAN BERNARDINO
Facility ID: FA0010816
Owner: JENNINGS, ROBERT
Permit Number: PT0018581
Permit Category: SPECIAL HANDLER
Facility Status: INACTIVE
Expiration Date: 02/28/2010

Region: SAN BERNARDINO
Facility ID: FA0010816
Owner: JENNINGS, ROBERT
Permit Number: PT0018580
Permit Category: CONDITIONALLY EXEMPT SMALL QUANTITY GENERATOR
Facility Status: ACTIVE
Expiration Date: 02/28/2014

Map ID	Site	Database(s)	EPA ID Number
570	**EXODUS AUTOMOTIVE SERVICE & REPAIR LLC** **24565 REDLANDS BLVD STE F** **LOMA LINDA, CA 92354**	**HAZNET**	**S113155616** **N/A**

HAZNET:

Year:	2009
Gepaid:	CAL000341515
Contact:	LAMSIHAR SIMAMORA
Telephone:	9097996263
Mailing Name:	Not reported
Mailing Address:	24565 REDLANDS BLVD STE F
Mailing City,St,Zip:	LOMA LINDA, CA 923544009
Gen County:	Not reported
TSD EPA ID:	CAT080013352
TSD County:	Not reported
Waste Category:	Aqueous solution with total organic residues less than 10 percent
Disposal Method:	Other Recovery Of Reclamation For Reuse Including Acid Regeneration, Organics Recovery Ect
Tons:	0.231
Facility County:	San Bernardino

Map ID	Site	Database(s)	EPA ID Number
570	**DOCTOR IT UP** **24565 REDLANDS BLVD** **LOMA LINDA, CA 92354**	**HAZNET**	**S113092097** **N/A**

HAZNET:

Year:	1996
Gepaid:	CAL000174936
Contact:	DARRIN DONOFRIO/JUDY YOUNG
Telephone:	0000000000
Mailing Name:	Not reported
Mailing Address:	40960 CALIFORNIA OAKS RD
Mailing City,St,Zip:	MURRIETA, CA 925620000
Gen County:	Not reported
TSD EPA ID:	CAD008252405
TSD County:	Not reported
Waste Category:	Unspecified solvent mixture
Disposal Method:	Recycler
Tons:	.2293
Facility County:	San Bernardino

Map ID	Site	Database(s)	EPA ID Number
570	**BOB'S AUTOMOTIVE** **24565 REDLANDS BLVD F** **LOMA LINDA, CA 92354**	**San Bern. Co. Permit**	**S106112194** **N/A**

San Bern. Co. Permit:

Region:	SAN BERNARDINO
Facility ID:	FA0007987
Owner:	JENNINGS, ROBERT
Permit Number:	PT0014038
Permit Category:	CONDITIONALLY EXEMPT SMALL QUANTITY GENERATOR
Facility Status:	INACTIVE
Expiration Date:	09/30/2005

Region:	SAN BERNARDINO
Facility ID:	FA0007987
Owner:	JENNINGS, ROBERT
Permit Number:	PT0017007

Map ID	Site	Database(s)	EPA ID Number

BOB'S AUTOMOTIVE (Continued) **S106112194**

Permit Category: SPECIAL GENERATOR
Facility Status: INACTIVE
Expiration Date: 09/30/2007

Region: SAN BERNARDINO
Facility ID: FA0010817
Owner: SIAHAAN, TOGAR
Permit Number: PT0018585
Permit Category: SPECIAL GENERATOR
Facility Status: INACTIVE
Expiration Date: 11/30/2010

Region: SAN BERNARDINO
Facility ID: FA0010817
Owner: SIAHAAN, TOGAR
Permit Number: PT0018586
Permit Category: SPECIAL HANDLER
Facility Status: INACTIVE
Expiration Date: 11/30/2010

---

570 **FIVE STAR AUTO REPAIR** **San Bern. Co. Permit** **S103645770**
24565 REDLANDS BLVD D **N/A**
LOMA LINDA, CA 92354

San Bern. Co. Permit:
Region: SAN BERNARDINO
Facility ID: FA0011262
Owner: WIDJAJA, HENRY
Permit Number: PT0019435
Permit Category: SPECIAL GENERATOR
Facility Status: ACTIVE
Expiration Date: 10/31/2013

Region: SAN BERNARDINO
Facility ID: FA0011262
Owner: WIDJAJA, HENRY
Permit Number: PT0019764
Permit Category: SPECIAL HANDLER
Facility Status: ACTIVE
Expiration Date: 10/31/2013

---

571 **TRI CITY LAWNMOWER** **HAZNET** **S113111347**
24732 REDLANDS **N/A**
LOMA LINDA, CA 92354

HAZNET:
Year: 2002
Gepaid: CAL000220762
Contact: GARY NEVINS
Telephone: 9097996812
Mailing Name: Not reported
Mailing Address: 24732 REDLANDS
Mailing City,St,Zip: LOMA LINDA, CA 923540000
Gen County: Not reported
TSD EPA ID: CAT000613927
TSD County: Not reported

Map ID	Site	Database(s)	EPA ID Number

TRI CITY LAWNMOWER (Continued) **S113111347**

Waste Category: Aqueous solution with total organic residues less than 10 percent
Disposal Method: Transfer Station
Tons: 0.07
Facility County: San Bernardino

---

571 **TRITON MOTORSPORTS LTD.** **LUST** **S105624529**
24732 REDLANDS BLVD **San Bern. Co. Permit** **N/A**
LOMA LINDA, CA 92354

LUST:

Region:	STATE
Global Id:	T0607100063
Latitude:	34.06335
Longitude:	-117.265095
Case Type:	LUST Cleanup Site
Status:	Completed - Case Closed
Status Date:	02/23/1988
Lead Agency:	SAN BERNARDINO COUNTY
Case Worker:	RR1
Local Agency:	Not reported
RB Case Number:	083600663T
LOC Case Number:	87053
File Location:	Local Agency
Potential Media Affect:	Soil
Potential Contaminants of Concern:	Gasoline
Site History:	Not reported

Click here to access the California GeoTracker records for this facility:

Contact:

Global Id:	T0607100063
Contact Type:	Regional Board Caseworker
Contact Name:	VALERIE JAHN-BULL
Organization Name:	SANTA ANA RWQCB (REGION 8)
Address:	3737 MAIN STREET, SUITE 500
City:	RIVERSIDE
Email:	vjahn-bull@waterboards.ca.gov
Phone Number:	9517824903

Status History:

Global Id:	T0607100063
Status:	Completed - Case Closed
Status Date:	02/23/1988
Global Id:	T0607100063
Status:	Open - Case Begin Date
Status Date:	07/10/1987
Global Id:	T0607100063
Status:	Open - Site Assessment
Status Date:	10/15/1987

Regulatory Activities:

Global Id:	T0607100063
Action Type:	ENFORCEMENT
Date:	02/23/1988
Action:	Closure/No Further Action Letter

Map ID	Site	Database(s)	EPA ID Number

TRITON MOTORSPORTS LTD. (Continued) **S105624529**

Global Id: T0607100063
Action Type: Other
Date: 01/01/1950
Action: Leak Discovery

Global Id: T0607100063
Action Type: Other
Date: 01/01/1950
Action: Leak Reported

Global Id: T0607100063
Action Type: Other
Date: 01/01/1950
Action: Leak Stopped

LUST REG 8:
Region: 8
County: San Bernardino
Regional Board: Santa Ana Region
Facility Status: Case Closed
Case Number: 083600663T
Local Case Num: 87053
Case Type: Soil only
Substance: Gasoline
Qty Leaked: Not reported
Abate Method: Not reported
Cross Street: WATERMAN
Enf Type: CLOS
Funding: Not reported
How Discovered: Tank Closure
How Stopped: Not reported
Leak Cause: UNK
Leak Source: UNK
Global ID: T0607100063
How Stopped Date: 7/10/1987
Enter Date: 10/15/1987
Review Date: Not reported
Prelim Assess: Not reported
Discover Date: 7/13/1987
Enforcement Date: Not reported
Close Date: 2/23/1988
Workplan: Not reported
Pollution Char: 10/15/1987
Remed Plan: Not reported
Remed Action: Not reported
Monitoring: Not reported
Enter Date: 10/15/1987
GW Qualifies: Not reported
Soil Qualifies: Not reported
Operator: Not reported
Facility Contact: Not reported
Interim: Not reported
Oversite Program: LUST
Latitude: 34.0630375
Longitude: -117.2648301
MTBE Date: Not reported

Map ID	Site	Database(s)	EPA ID Number

TRITON MOTORSPORTS LTD. (Continued) **S105624529**

Max MTBE GW: Not reported
MTBE Concentration: 0
Max MTBE Soil: Not reported
MTBE Fuel: 1
MTBE Tested: Site NOT Tested for MTBE.Includes Unknown and Not Analyzed.
MTBE Class: *
Staff: VJJ
Staff Initials: RR1
Lead Agency: Local Agency
Local Agency: 36000L
Hydr Basin #: UPPER SANTA ANA VALL
Beneficial: Not reported
Priority: Not reported
Cleanup Fund Id: Not reported
Work Suspended: Not reported
Summary: Not reported

San Bern. Co. Permit:
Region: SAN BERNARDINO
Facility ID: FA0010518
Owner: CASSADY JASON / HAMILTON CHUCK
Permit Number: PT0017885
Permit Category: SPECIAL HANDLER
Facility Status: INACTIVE
Expiration Date: 08/31/2008

Region: SAN BERNARDINO
Facility ID: FA0010518
Owner: CASSADY JASON / HAMILTON CHUCK
Permit Number: PT0017886
Permit Category: SPECIAL GENERATOR
Facility Status: INACTIVE
Expiration Date: 08/31/2008

Region: SAN BERNARDINO
Facility ID: FA0014431
Owner: ABMA, JOHN
Permit Number: PT0025307
Permit Category: SPECIAL HANDLER
Facility Status: ACTIVE
Expiration Date: 05/31/2013

Region: SAN BERNARDINO
Facility ID: FA0014431
Owner: ABMA, JOHN
Permit Number: PT0025308
Permit Category: SPECIAL GENERATOR
Facility Status: ACTIVE
Expiration Date: 05/31/2013

Map ID	Site	Database(s)	EPA ID Number

571 **STOCK ALL SERVICES** **San Bern. Co. Permit** **S110326661**
24756 REDLANDS BLVD **N/A**
LOMA LINDA, CA 92354

San Bern. Co. Permit:
Region: SAN BERNARDINO
Facility ID: FA0013118
Owner: STOCKMAN, GARY
Permit Number: PT0023070
Permit Category: SPECIAL HANDLER
Facility Status: INACTIVE
Expiration Date: 04/30/2012

Region: SAN BERNARDINO
Facility ID: FA0013118
Owner: STOCKMAN, GARY
Permit Number: PT0023071
Permit Category: SPECIAL GENERATOR
Facility Status: INACTIVE
Expiration Date: 04/30/2012

---

571 **ON TARGET AUTO SERVICE** **San Bern. Co. Permit** **S109521208**
24732 W REDLANDS BLVD **N/A**
LOMA LINDA, CA 92354

San Bern. Co. Permit:
Region: SAN BERNARDINO
Facility ID: FA0012135
Owner: AMMERMAN INDUSTRIES, LLC
Permit Number: PT0021362
Permit Category: SPECIAL GENERATOR
Facility Status: INACTIVE
Expiration Date: 03/31/2009

Region: SAN BERNARDINO
Facility ID: FA0012135
Owner: AMMERMAN INDUSTRIES, LLC
Permit Number: PT0021363
Permit Category: SPECIAL HANDLER
Facility Status: INACTIVE
Expiration Date: 03/31/2009

---

571 **EAGLE SCREEN PRINTING** **HAZNET** **S113121912**
24711 REDLANDS BLVD STE J **N/A**
LOMA LINDA, CA 92354

HAZNET:
Year: 2010
Gepaid: CAL000258743
Contact: DAN RICHARDSON/OWNER
Telephone: 9094789420
Mailing Name: Not reported
Mailing Address: 24711 REDLANDS BLVD STE J
Mailing City,St,Zip: LOMA LINDA, CA 923544020
Gen County: Not reported
TSD EPA ID: CAD093459485
TSD County: Not reported
Waste Category: Unspecified solvent mixture

Map ID	Site	Database(s)	EPA ID Number

EAGLE SCREEN PRINTING (Continued) **S113121912**

Disposal Method: Not reported
Tons: 0.054
Facility County: San Bernardino

Year: 2010
Gepaid: CAL000258743
Contact: DAN RICHARDSON/OWNER
Telephone: 9094789420
Mailing Name: Not reported
Mailing Address: 24711 REDLANDS BLVD STE J
Mailing City,St,Zip: LOMA LINDA, CA 923544020
Gen County: Not reported
TSD EPA ID: TXD077603371
TSD County: Not reported
Waste Category: Off-specification, aged or surplus organics
Disposal Method: Fuel Blending Prior To Energy Recovery At Another Site
Tons: 0.0425
Facility County: San Bernardino

Year: 2010
Gepaid: CAL000258743
Contact: DAN RICHARDSON/OWNER
Telephone: 9094789420
Mailing Name: Not reported
Mailing Address: 24711 REDLANDS BLVD STE J
Mailing City,St,Zip: LOMA LINDA, CA 923544020
Gen County: Not reported
TSD EPA ID: CAD093459485
TSD County: Not reported
Waste Category: Unspecified solvent mixture
Disposal Method: Not reported
Tons: 0.054
Facility County: San Bernardino

Year: 2010
Gepaid: CAL000258743
Contact: DAN RICHARDSON/OWNER
Telephone: 9094789420
Mailing Name: Not reported
Mailing Address: 24711 REDLANDS BLVD STE J
Mailing City,St,Zip: LOMA LINDA, CA 923544020
Gen County: Not reported
TSD EPA ID: TXD077603371
TSD County: Not reported
Waste Category: Off-specification, aged or surplus organics
Disposal Method: Fuel Blending Prior To Energy Recovery At Another Site
Tons: 0.0425
Facility County: San Bernardino

Year: 2009
Gepaid: CAL000258743
Contact: DAN RICHARDSON/OWNER
Telephone: 9094789420
Mailing Name: Not reported
Mailing Address: 24711 REDLANDS BLVD STE J
Mailing City,St,Zip: LOMA LINDA, CA 923544020
Gen County: Not reported

Map ID	Site	Database(s)	EPA ID Number

EAGLE SCREEN PRINTING (Continued) **S113121912**

TSD EPA ID: CAD093459485
TSD County: Not reported
Waste Category: Unspecified solvent mixture
Disposal Method: Storage, Bulking, And/Or Transfer Off Site--No Treatment/Reovery (H010-H129) Or (H131-H135)
Tons: 0.108
Facility County: San Bernardino

Click this hyperlink while viewing on your computer to access
9 additional CA_HAZNET: record(s) in the EDR Site Report.

---

571 **EAGLE SCREEN PRINTING** **San Bern. Co. Permit** **S109254298**
24711 REDLANDS BLVD STE J **N/A**
LOMA LINDA, CA 92354

San Bern. Co. Permit:
Region: SAN BERNARDINO
Facility ID: FA0002833
Owner: RICHARDSON, DANNY E.
Permit Number: PT0005493
Permit Category: CONDITIONALLY EXEMPT SMALL QUANTITY GENERATOR
Facility Status: INACTIVE
Expiration Date: 05/31/2010

---

571 **BED TECH** **San Bern. Co. Permit** **S108087246**
24735 REDLANDS BLVD STE A **N/A**
LOMA LINDA, CA 92354

San Bern. Co. Permit:
Region: SAN BERNARDINO
Facility ID: FA0010519
Owner: MINARIK, RANDY
Permit Number: PT0017887
Permit Category: HAZMAT HANDLER 0-10 EMPLOYEES
Facility Status: INACTIVE
Expiration Date: 08/31/2010

---

571 **ACTION CONSTRUCTION SPECIALIST** **San Bern. Co. Permit** **S104763255**
24769 REDLANDS BLVD G **N/A**
LOMA LINDA, CA 92354

San Bern. Co. Permit:
Region: SAN BERNARDINO
Facility ID: FA0000257
Owner: PATTERSON, JIM
Permit Number: PT0008151
Permit Category: SPECIAL GENERATOR
Facility Status: INACTIVE
Expiration Date: 05/31/2006

Region: SAN BERNARDINO
Facility ID: FA0000257
Owner: PATTERSON, JIM
Permit Number: PT0008152
Permit Category: SPECIAL HANDLER

Map ID	Site	Database(s)	EPA ID Number

ACTION CONSTRUCTION SPECIALIST (Continued) **S104763255**

Facility Status: INACTIVE
Expiration Date: 05/31/2006

---

571 **TURNER MOVING & STORAGE** **LUST** **U001575160**
24779 REDLANDS BLVD **N/A**
LOMA LINDA, CA 92354

LUST:

Region:	STATE
Global Id:	T0607100222
Latitude:	34.0625519
Longitude:	-117.263678
Case Type:	LUST Cleanup Site
Status:	Completed - Case Closed
Status Date:	09/06/2000
Lead Agency:	SAN BERNARDINO COUNTY
Case Worker:	BM7
Local Agency:	Not reported
RB Case Number:	083601806T
LOC Case Number:	90118
File Location:	Local Agency
Potential Media Affect:	Aquifer used for drinking water supply
Potential Contaminants of Concern:	Gasoline
Site History:	Not reported

Click here to access the California GeoTracker records for this facility:

Contact:

Global Id:	T0607100222
Contact Type:	Regional Board Caseworker
Contact Name:	VALERIE JAHN-BULL
Organization Name:	SANTA ANA RWQCB (REGION 8)
Address:	3737 MAIN STREET, SUITE 500
City:	RIVERSIDE
Email:	vjahn-bull@waterboards.ca.gov
Phone Number:	9517824903

Status History:

Global Id:	T0607100222
Status:	Completed - Case Closed
Status Date:	09/06/2000
Global Id:	T0607100222
Status:	Open - Case Begin Date
Status Date:	04/10/1991
Global Id:	T0607100222
Status:	Open - Site Assessment
Status Date:	06/28/1991

Regulatory Activities:

Global Id:	T0607100222
Action Type:	Other
Date:	01/01/1950
Action:	Leak Discovery
Global Id:	T0607100222

Map ID	Site	Database(s)	EPA ID Number

TURNER MOVING & STORAGE (Continued) **U001575160**

Action Type: Other
Date: 01/01/1950
Action: Leak Reported

Global Id: T0607100222
Action Type: REMEDIATION
Date: 01/01/1950
Action: Excavation

Global Id: T0607100222
Action Type: REMEDIATION
Date: 01/01/1950
Action: Soil Vapor Extraction (SVE)

Global Id: T0607100222
Action Type: Other
Date: 01/01/1950
Action: Leak Stopped

Global Id: T0607100222
Action Type: ENFORCEMENT
Date: 09/06/2000
Action: Closure/No Further Action Letter

---

571 **LOMA LINDA UNIVERSITY HEALTH SERVICES** **HAZNET** **S113459567**
24779 REDLANDS BLVD **N/A**
LOMA LINDA, CA 92354

HAZNET:
Year: 2010
Gepaid: CAC002652354
Contact: JOESPH BRUNO EXT 48925
Telephone: 9095584999
Mailing Name: Not reported
Mailing Address: 25027 MOUND ST
Mailing City,St,Zip: LOMA LINDA, CA 923500200
Gen County: Not reported
TSD EPA ID: TXD982560294
TSD County: Not reported
Waste Category: Liquids with pH <= 2
Disposal Method: Incineration--Thermal Destruction Other Than Use As A Fuel
Tons: 0.034
Facility County: San Bernardino

Year: 2010
Gepaid: CAC002652354
Contact: JOESPH BRUNO EXT 48925
Telephone: 9095584999
Mailing Name: Not reported
Mailing Address: 25027 MOUND ST
Mailing City,St,Zip: LOMA LINDA, CA 923500200
Gen County: Not reported
TSD EPA ID: TXD982560294
TSD County: Not reported
Waste Category: Laboratory waste chemicals
Disposal Method: Incineration--Thermal Destruction Other Than Use As A Fuel
Tons: 0.1885

Map ID	Site	Database(s)	EPA ID Number
	LOMA LINDA UNIVERSITY HEALTH SERVICES (Continued)		**S113459567**
	Facility County: San Bernardino		

---

571 **TURNER MOVING & STORAGE** **LUST** **S101619319**
24779 REDLANDS BLVD **CA FID UST** **N/A**
LOMA LINDA, CA 92354 **SWEEPS UST**

LUST REG 8:

Region:	8
County:	San Bernardino
Regional Board:	Santa Ana Region
Facility Status:	Pollution Characterization
Case Number:	083601806T
Local Case Num:	90118
Case Type:	Aquifer affected
Substance:	Unleaded Gasoline
Qty Leaked:	Not reported
Abate Method:	Not reported
Cross Street:	ANDERSON
Enf Type:	CLOS
Funding:	Not reported
How Discovered:	Tank Closure
How Stopped:	Not reported
Leak Cause:	UNK
Leak Source:	UNK
Global ID:	T0607100222
How Stopped Date:	4/10/1991
Enter Date:	7/17/1991
Review Date:	Not reported
Prelim Assess:	Not reported
Discover Date:	4/10/1991
Enforcement Date:	Not reported
Close Date:	9/6/2000
Workplan:	6/28/1991
Pollution Char:	1/1/1965
Remed Plan:	Not reported
Remed Action:	Not reported
Monitoring:	Not reported
Enter Date:	7/17/1991
GW Qualifies:	Not reported
Soil Qualifies:	Not reported
Operator:	Not reported
Facility Contact:	Not reported
Interim:	Not reported
Oversite Program:	LUST
Latitude:	34.0628195
Longitude:	-117.2639041
MTBE Date:	Not reported
Max MTBE GW:	Not reported
MTBE Concentration:	2
Max MTBE Soil:	Not reported
MTBE Fuel:	1
MTBE Tested:	MTBE Detected. Site tested for MTBE & MTBE detected
MTBE Class:	*
Staff:	VJJ
Staff Initials:	BM7
Lead Agency:	Local Agency
Local Agency:	36000L
Hydr Basin #:	UPPER SANTA ANA VALL

Map ID	Site	Database(s)	EPA ID Number

TURNER MOVING & STORAGE (Continued) **S101619319**

Beneficial: Not reported
Priority: Not reported
Cleanup Fund Id: Not reported
Work Suspended: Not reported
Summary: Not reported

CA FID UST:
Facility ID: 36000382
Regulated By: UTNKI
Regulated ID: 00018420
Cortese Code: Not reported
SIC Code: Not reported
Facility Phone: Not reported
Mail To: Not reported
Mailing Address: P O BOX
Mailing Address 2: Not reported
Mailing City,St,Zip: LOMA LINDA 92354
Contact: Not reported
Contact Phone: Not reported
DUNs Number: Not reported
NPDES Number: Not reported
EPA ID: Not reported
Comments: Not reported
Status: Inactive

SWEEPS UST:
Status: Not reported
Comp Number: 18420
Number: Not reported
Board Of Equalization: 44-015359
Referral Date: Not reported
Action Date: Not reported
Created Date: Not reported
Tank Status: Not reported
Owner Tank Id: Not reported
Swrcb Tank Id: 36-000-018420-000001
Actv Date: Not reported
Capacity: 1000
Tank Use: EMPTY
Stg: PRODUCT
Content: LEADED GASOL
Number Of Tanks: 1

---

572 **BAKER'S DRIVE THRU #138** **LUST** **S102427607**
24910 REDLANDS BLVD **San Bern. Co. Permit** **N/A**
LOMA LINDA, CA 92354

LUST REG 8:
Region: 8
County: San Bernardino
Regional Board: Santa Ana Region
Facility Status: Case Closed
Case Number: 083601645T
Local Case Num: 90120
Case Type: Aquifer affected
Substance: Gasoline
Qty Leaked: Not reported

Map ID	Site	Database(s)	EPA ID Number

BAKER'S DRIVE THRU #138 (Continued) **S102427607**

Abate Method:	Vapor Extraction
Cross Street:	TIPPECANOE
Enf Type:	None Taken
Funding:	Not reported
How Discovered:	Tank Closure
How Stopped:	Not reported
Leak Cause:	Not reported
Leak Source:	Tank
Global ID:	T0607100185
How Stopped Date:	7/11/1990
Enter Date:	9/16/1990
Review Date:	7/11/1990
Prelim Assess:	Not reported
Discover Date:	7/11/1990
Enforcement Date:	1/1/1965
Close Date:	8/27/1997
Workplan:	Not reported
Pollution Char:	12/28/1990
Remed Plan:	Not reported
Remed Action:	8/11/1994
Monitoring:	2/25/1997
Enter Date:	9/16/1990
GW Qualifies:	Not reported
Soil Qualifies:	Not reported
Operator:	Not reported
Facility Contact:	Not reported
Interim:	Not reported
Oversite Program:	LUST
Latitude:	34.0630445
Longitude:	-117.260753
MTBE Date:	Not reported
Max MTBE GW:	Not reported
MTBE Concentration:	0
Max MTBE Soil:	Not reported
MTBE Fuel:	1
MTBE Tested:	Site NOT Tested for MTBE.Includes Unknown and Not Analyzed.
MTBE Class:	*
Staff:	RS
Staff Initials:	CB5
Lead Agency:	Local Agency
Local Agency:	36000L
Hydr Basin #:	UPPER SANTA ANA VALL
Beneficial:	Not reported
Priority:	Not reported
Cleanup Fund Id:	Not reported
Work Suspended:	Not reported
Summary:	ALSO WASTE OIL CONTAMINATION. VES IS DOWN 1/8/97. CONSULTANT SUBMITTED REQUEST FOR CLOSURE.2/27/97

San Bern. Co. Permit:

Region:	SAN BERNARDINO
Facility ID:	FA0012312
Owner:	BAKER'S BURGERS INC
Permit Number:	PT0021840
Permit Category:	BULK CO2 AT RETAIL FOOD FACILITIES
Facility Status:	INACTIVE
Expiration Date:	05/31/2010

Map ID	Site	Database(s)	EPA ID Number

572 **HOMETOWN BUFFET #745** **San Bern. Co. Permit** **S108724386**
24990 REDLANDS BLVD **N/A**
LOMA LINDA, CA 92354

San Bern. Co. Permit:
Region: SAN BERNARDINO
Facility ID: FA0011223
Owner: BUFFETS, INC.
Permit Number: PT0019366
Permit Category: BULK CO2 AT RETAIL FOOD FACILITIES
Facility Status: INACTIVE
Expiration Date: 10/31/2010

---

572 **ROGER D SOHN FAMILY DENSTRY** **HAZNET** **S113141709**
24950 REDLANDS BLVD STE B **N/A**
LOMA LINDA, CA 92354

HAZNET:
Year: 2009
Gepaid: CAL000304894
Contact: ROGER SOHN
Telephone: 9094789777
Mailing Name: Not reported
Mailing Address: 24950 REDLANDS BLVD STE B
Mailing City,St,Zip: LOMA LINDA, CA 923540000
Gen County: Not reported
TSD EPA ID: AZR000035840
TSD County: Not reported
Waste Category: Unspecified organic liquid mixture
Disposal Method: Not reported
Tons: 0.034
Facility County: San Bernardino

---

572 **CHEVRON USA 2786** **CA FID UST** **S101590950**
24910 W REDLANDS BLVD **SWEEPS UST** **N/A**
SAN BERNARDINO, CA 92408

CA FID UST:
Facility ID: 36000345
Regulated By: UTNKA
Regulated ID: 00062324
Cortese Code: Not reported
SIC Code: Not reported
Facility Phone: Not reported
Mail To: Not reported
Mailing Address: 1300 S BEACH BLVD
Mailing Address 2: Not reported
Mailing City,St,Zip: SAN BERNARDINO 92408
Contact: Not reported
Contact Phone: Not reported
DUNs Number: Not reported
NPDES Number: Not reported
EPA ID: Not reported
Comments: Not reported
Status: Active

SWEEPS UST:
Status: Active

Map ID	Site	Database(s)	EPA ID Number

CHEVRON USA 2786 (Continued) **S101590950**

Comp Number: 62324
Number: 1
Board Of Equalization: 44-021335
Referral Date: 07-28-92
Action Date: 07-28-92
Created Date: 02-29-88
Tank Status: Not reported
Owner Tank Id: Not reported
Swrcb Tank Id: Not reported
Actv Date: Not reported
Capacity: Not reported
Tank Use: Not reported
Stg: Not reported
Content: Not reported
Number Of Tanks: Not reported

Status: Not reported
Comp Number: 62324
Number: Not reported
Board Of Equalization: 44-021335
Referral Date: Not reported
Action Date: Not reported
Created Date: Not reported
Tank Status: Not reported
Owner Tank Id: Not reported
Swrcb Tank Id: 36-000-062324-000001
Actv Date: Not reported
Capacity: 2000
Tank Use: M.V. FUEL
Stg: PRODUCT
Content: LEADED
Number Of Tanks: 4

Status: Not reported
Comp Number: 62324
Number: Not reported
Board Of Equalization: 44-021335
Referral Date: Not reported
Action Date: Not reported
Created Date: Not reported
Tank Status: Not reported
Owner Tank Id: Not reported
Swrcb Tank Id: 36-000-062324-000002
Actv Date: Not reported
Capacity: 6000
Tank Use: M.V. FUEL
Stg: PRODUCT
Content: LEADED
Number Of Tanks: Not reported

Status: Not reported
Comp Number: 62324
Number: Not reported
Board Of Equalization: 44-021335
Referral Date: Not reported
Action Date: Not reported
Created Date: Not reported

Map ID	Site	Database(s)	EPA ID Number

CHEVRON USA 2786 (Continued) **S101590950**

Tank Status: Not reported
Owner Tank Id: Not reported
Swrcb Tank Id: 36-000-062324-000003
Actv Date: Not reported
Capacity: 7500
Tank Use: M.V. FUEL
Stg: PRODUCT
Content: REG UNLEADED
Number Of Tanks: Not reported

Status: Not reported
Comp Number: 62324
Number: Not reported
Board Of Equalization: 44-021335
Referral Date: Not reported
Action Date: Not reported
Created Date: Not reported
Tank Status: Not reported
Owner Tank Id: Not reported
Swrcb Tank Id: 36-000-062324-000004
Actv Date: Not reported
Capacity: 550
Tank Use: OIL
Stg: WASTE
Content: WASTE OIL
Number Of Tanks: Not reported

---

572 **ON TARGET AUTO SERVICE** **San Bern. Co. Permit** **S105697666**
24927 W REDLANDS BLVD **N/A**
LOMA LINDA, CA 92354

San Bern. Co. Permit:
Region: SAN BERNARDINO
Facility ID: FA0005063
Owner: AMMERMAN INDUSTRIES, LLC
Permit Number: PT0009795
Permit Category: SPECIAL GENERATOR
Facility Status: INACTIVE
Expiration Date: 12/31/2008

Region: SAN BERNARDINO
Facility ID: FA0005063
Owner: AMMERMAN INDUSTRIES, LLC
Permit Number: PT0009796
Permit Category: SPECIAL HANDLER
Facility Status: INACTIVE
Expiration Date: 12/31/2008

Map ID	Site	Database(s)	EPA ID Number
572	**AL-SAL OIL CO** **24913 REDLANDS BLVD** **LOMA LINDA, CA 92354**	**HAZNET**	**S112893972** **N/A**

HAZNET:

Year:	2001
Gepaid:	CAC001474320
Contact:	AMY JIMENEZ/WAYNE PERRY INC
Telephone:	7148260352
Mailing Name:	Not reported
Mailing Address:	3410 E FOOTHILL BLVD
Mailing City,St,Zip:	PASADENA, CA 911070000
Gen County:	Not reported
TSD EPA ID:	CAD008302903
TSD County:	Not reported
Waste Category:	Other organic solids
Disposal Method:	Transfer Station
Tons:	0.05
Facility County:	San Bernardino

Year:	2000
Gepaid:	CAC001474320
Contact:	AMY JIMENEZ/WAYNE PERRY INC
Telephone:	7148260352
Mailing Name:	Not reported
Mailing Address:	3410 E FOOTHILL BLVD
Mailing City,St,Zip:	PASADENA, CA 911070000
Gen County:	Not reported
TSD EPA ID:	CAT080013352
TSD County:	Not reported
Waste Category:	Aqueous solution with total organic residues less than 10 percent
Disposal Method:	Recycler
Tons:	0.24
Facility County:	San Bernardino

Year:	1999
Gepaid:	CAC001474320
Contact:	AL-SAL OIL CO
Telephone:	6264400684
Mailing Name:	Not reported
Mailing Address:	3410 E FOOTHILL BLVD
Mailing City,St,Zip:	PASADENA, CA 911070000
Gen County:	Not reported
TSD EPA ID:	CAT080013352
TSD County:	Not reported
Waste Category:	Tank bottom waste
Disposal Method:	Recycler
Tons:	.2085
Facility County:	San Bernardino

Map ID	Site	Database(s)	EPA ID Number
572	**BEAR OIL** **24913 REDLANDS BLVD** **LOMA LINDA, CA 92330**	**HAZNET**	**S112907860** **N/A**

HAZNET:

Year:	2001
Gepaid:	CAC002256801
Contact:	NORTEN ANENEBERG-OWNER
Telephone:	6264400684
Mailing Name:	Not reported
Mailing Address:	3410 E FOOTHILL BLVD
Mailing City,St,Zip:	PASADENA, CA 911070000
Gen County:	Not reported
TSD EPA ID:	CAT080013352
TSD County:	Not reported
Waste Category:	Aqueous solution with total organic residues less than 10 percent
Disposal Method:	Recycler
Tons:	0.09
Facility County:	San Bernardino

Map ID	Site	Database(s)	EPA ID Number
572	**BEAR OIL** **24913 REDLANDS BLVD** **LOMA LINDA, CA 92354**	**UST**	**U003785513** **N/A**

UST:

Facility ID:	99047699
Latitude:	34.06303
Longitude:	-117.25956

Map ID	Site	Database(s)	EPA ID Number
572	**BEAR OIL** **24913 REDLANDS BLVD** **LOMA LINDA, CA 92354**	**LUST** **San Bern. Co. Permit**	**S104405152** **N/A**

LUST:

Region:	STATE
Global Id:	T0607100598
Latitude:	34.063163
Longitude:	-117.260678
Case Type:	LUST Cleanup Site
Status:	Open - Site Assessment
Status Date:	11/20/2006
Lead Agency:	SANTA ANA RWQCB (REGION 8)
Case Worker:	TME
Local Agency:	SAN BERNARDINO COUNTY
RB Case Number:	083603537T
LOC Case Number:	Not reported
File Location:	Local Agency
Potential Media Affect:	Aquifer used for drinking water supply
Potential Contaminants of Concern:	Gasoline
Site History:	Confirmation Samples collected after removal of two USTs indicated soil contamination.

Click here to access the California GeoTracker records for this facility:

Contact:

Global Id:	T0607100598
Contact Type:	Regional Board Caseworker
Contact Name:	TOM E. MBEKE-EKANEM
Organization Name:	SANTA ANA RWQCB (REGION 8)

Map ID	Site	Database(s)	EPA ID Number

BEAR OIL (Continued) **S104405152**

Address: 3737 MAIN STREET, SUITE 500
City: RIVERSIDE
Email: tmbeke-ekanem@waterboards.ca.gov
Phone Number: 9513202007

Global Id: T0607100598
Contact Type: Local Agency Caseworker
Contact Name: THERESA CONGDON
Organization Name: SAN BERNARDINO COUNTY
Address: 620 SOUTH E STREET
City: SAN BERNARDINO
Email: tcongdon@sbcfire.org
Phone Number: Not reported

Status History:
Global Id: T0607100598
Status: Open - Case Begin Date
Status Date: 06/28/1999

Global Id: T0607100598
Status: Open - Site Assessment
Status Date: 07/07/1999

Global Id: T0607100598
Status: Open - Site Assessment
Status Date: 11/20/2006

Regulatory Activities:
Global Id: T0607100598
Action Type: ENFORCEMENT
Date: 11/10/2010
Action: Referral to Regional Board

Global Id: T0607100598
Action Type: Other
Date: 01/01/1950
Action: Leak Discovery

Global Id: T0607100598
Action Type: Other
Date: 01/01/1950
Action: Leak Reported

Global Id: T0607100598
Action Type: ENFORCEMENT
Date: 05/09/2012
Action: File review

Global Id: T0607100598
Action Type: RESPONSE
Date: 05/10/2004
Action: Soil and Water Investigation Report

Global Id: T0607100598
Action Type: ENFORCEMENT
Date: 06/08/2011

Map ID	Site	Database(s)	EPA ID Number

BEAR OIL (Continued) **S104405152**

Action: Referral to Regional Board

Global Id: T0607100598
Action Type: ENFORCEMENT
Date: 07/29/1999
Action: Notice of Responsibility

Global Id: T0607100598
Action Type: Other
Date: 01/01/1950
Action: Leak Stopped

LUST REG 8:
Region: 8
County: San Bernardino
Regional Board: Santa Ana Region
Facility Status: Preliminary site assessment workplan submitted
Case Number: 083603537T
Local Case Num: 99095
Case Type: Soil only
Substance: Gasoline
Qty Leaked: Not reported
Abate Method: Not reported
Cross Street: ANDERSON
Enf Type: Not reported
Funding: Not reported
How Discovered: OM
How Stopped: Not reported
Leak Cause: UNK
Leak Source: UNK
Global ID: T0607100598
How Stopped Date: 6/28/1999
Enter Date: 3/9/2000
Review Date: Not reported
Prelim Assess: Not reported
Discover Date: 6/28/1999
Enforcement Date: Not reported
Close Date: Not reported
Workplan: 7/7/1999
Pollution Char: Not reported
Remed Plan: Not reported
Remed Action: Not reported
Monitoring: Not reported
Enter Date: 3/9/2000
GW Qualifies: Not reported
Soil Qualifies: Not reported
Operator: Not reported
Facility Contact: Not reported
Interim: Not reported
Oversite Program: LUST
Latitude: 34.063163
Longitude: -117.260678
MTBE Date: Not reported
Max MTBE GW: Not reported
MTBE Concentration: 0
Max MTBE Soil: Not reported

Map ID	Site	Database(s)	EPA ID Number

BEAR OIL (Continued) **S104405152**

MTBE Fuel: 1
MTBE Tested: Site NOT Tested for MTBE.Includes Unknown and Not Analyzed.
MTBE Class: *
Staff: TME
Staff Initials: LH6
Lead Agency: Local Agency
Local Agency: 36000L
Hydr Basin #: UPPER SANTA ANA VALL
Beneficial: Not reported
Priority: Not reported
Cleanup Fund Id: Not reported
Work Suspended: No
Summary: UNDER INVESTIGATION

San Bern. Co. Permit:
Region: SAN BERNARDINO
Facility ID: FA0001394
Owner: BEAR OIL COMPANY L.L.C.
Permit Number: PT0010597
Permit Category: UST OWNERSHIP/OPERATING PERMIT (PER UST)
Facility Status: ACTIVE
Expiration Date: 10/31/2013

Region: SAN BERNARDINO
Facility ID: FA0001394
Owner: BEAR OIL COMPANY L.L.C.
Permit Number: PT0010598
Permit Category: UST OWNERSHIP/OPERATING PERMIT (PER UST)
Facility Status: ACTIVE
Expiration Date: 10/31/2013

Region: SAN BERNARDINO
Facility ID: FA0001394
Owner: BEAR OIL COMPANY L.L.C.
Permit Number: PT0010599
Permit Category: UST OWNERSHIP/OPERATING PERMIT (PER UST)
Facility Status: ACTIVE
Expiration Date: 10/31/2013

Region: SAN BERNARDINO
Facility ID: FA0001394
Owner: BEAR OIL COMPANY L.L.C.
Permit Number: PT0010600
Permit Category: UST OWNERSHIP/OPERATING PERMIT (PER UST)
Facility Status: ACTIVE
Expiration Date: 10/31/2013

Region: SAN BERNARDINO
Facility ID: FA0001394
Owner: BEAR OIL COMPANY L.L.C.
Permit Number: PT0017466
Permit Category: HAZMAT HANDLER - UST ONLY
Facility Status: ACTIVE
Expiration Date: 10/31/2013

Region: SAN BERNARDINO
Facility ID: FA0001394

Map ID	Site	Database(s)	EPA ID Number

BEAR OIL (Continued) **S104405152**

Owner: BEAR OIL COMPANY L.L.C.
Permit Number: PT0024020
Permit Category: WASTE INCIDENTAL UST OPERATION ONLY
Facility Status: ACTIVE
Expiration Date: 10/31/2013

---

572 **JANSTON ONG** **HAZNET** **S112935442**
24979 REDLANDS BLVD **N/A**
LOMA LINDA, CA 92354

HAZNET:
Year: 2004
Gepaid: CAC002574187
Contact: JANSTON ONG
Telephone: 9097964000
Mailing Name: Not reported
Mailing Address: 25608 PARTON RD
Mailing City,St,Zip: LOMA LINDA, CA 92354
Gen County: Not reported
TSD EPA ID: CAD009007626
TSD County: Not reported
Waste Category: Asbestos containing waste
Disposal Method: Disposal, Land Fill
Tons: 1.68
Facility County: San Bernardino

---

572 **CAR DOCTORS OF LOMA LINDA** **HAZNET** **S113158060**
24927 REDLANDS BLVD **N/A**
LOMA LINDA, CA 92354

HAZNET:
Year: 2011
Gepaid: CAL000350186
Contact: RAMIE NINO
Telephone: 9498927667
Mailing Name: Not reported
Mailing Address: 24927 REDLANDS BLVD
Mailing City,St,Zip: LOMA LINDA, CA 923544003
Gen County: Not reported
TSD EPA ID: CAT080013352
TSD County: Not reported
Waste Category: Aqueous solution with total organic residues less than 10 percent
Disposal Method: Other Recovery Of Reclamation For Reuse Including Acid Regeneration, Organics Recovery Ect
Tons: 0.525
Facility County: San Bernardino

Map ID	Site	Database(s)	EPA ID Number

572 **LOMA LINDA AUTOMOTIVE INC** **San Bern. Co. Permit** **S110169009**
24927 REDLANDS BLVD **N/A**
LOMA LINDA, CA 92354

San Bern. Co. Permit:

Region:	SAN BERNARDINO
Facility ID:	FA0004466
Owner:	OTTOSEN, MIKE
Permit Number:	PT0004423
Permit Category:	SPECIAL HANDLER
Facility Status:	INACTIVE
Expiration Date:	07/31/2001

Region:	SAN BERNARDINO
Facility ID:	FA0004466
Owner:	OTTOSEN, MIKE
Permit Number:	PT0004424
Permit Category:	SPECIAL GENERATOR
Facility Status:	INACTIVE
Expiration Date:	07/31/2001

Region:	SAN BERNARDINO
Facility ID:	FA0013068
Owner:	NINO, SAMAR
Permit Number:	PT0022968
Permit Category:	SPECIAL HANDLER
Facility Status:	ACTIVE
Expiration Date:	03/31/2014

Region:	SAN BERNARDINO
Facility ID:	FA0013068
Owner:	NINO, SAMAR
Permit Number:	PT0022969
Permit Category:	SPECIAL GENERATOR
Facility Status:	ACTIVE
Expiration Date:	03/31/2014

---

573 **SPREEN HONDA** **RCRA-SQG** **1000202107**
25050 REDLANDS **FINDS** **CAD982318552**
LOMA LINDA, CA 92354 **CA FID UST**
UST
SWEEPS UST
AST
San Bern. Co. Permit
HAZNET

RCRA-SQG:

Date form received by agency:	03/03/1988
Facility name:	SPREEN HONDA
Facility address:	25050 REDLANDS LOMA LINDA, CA 92354
EPA ID:	CAD982318552
Contact:	ENVIRONMENTAL MANAGER
Contact address:	25050 REDLANDS LOMA LINDA, CA 92354
Contact country:	US
Contact telephone:	(714) 796-6955
Contact email:	Not reported
EPA Region:	09
Classification:	Small Small Quantity Generator

Map ID	Site	Database(s)	EPA ID Number

SPREEN HONDA (Continued) **1000202107**

Description: Handler: generates more than 100 and less than 1000 kg of hazardous waste during any calendar month and accumulates less than 6000 kg of hazardous waste at any time; or generates 100 kg or less of hazardous waste during any calendar month, and accumulates more than 1000 kg of hazardous waste at any time

Owner/Operator Summary:

Owner/operator name:	GREG SPREEN
Owner/operator address:	NOT REQUIRED NOT REQUIRED, ME 99999
Owner/operator country:	Not reported
Owner/operator telephone:	(415) 555-1212
Legal status:	Private
Owner/Operator Type:	Owner
Owner/Op start date:	Not reported
Owner/Op end date:	Not reported

Owner/operator name:	NOT REQUIRED
Owner/operator address:	NOT REQUIRED NOT REQUIRED, ME 99999
Owner/operator country:	Not reported
Owner/operator telephone:	(415) 555-1212
Legal status:	Private
Owner/Operator Type:	Operator
Owner/Op start date:	Not reported
Owner/Op end date:	Not reported

Handler Activities Summary:

U.S. importer of hazardous waste:	No
Mixed waste (haz. and radioactive):	No
Recycler of hazardous waste:	No
Transporter of hazardous waste:	No
Treater, storer or disposer of HW:	No
Underground injection activity:	No
On-site burner exemption:	No
Furnace exemption:	No
Used oil fuel burner:	No
Used oil processor:	No
User oil refiner:	No
Used oil fuel marketer to burner:	No
Used oil Specification marketer:	No
Used oil transfer facility:	No
Used oil transporter:	No

Violation Status: No violations found

FINDS:

Registry ID: 110002792746

Environmental Interest/Information System

California Hazardous Waste Tracking System - Datamart (HWTS-DATAMART) provides California with information on hazardous waste shipments for generators, transporters, and treatment, storage, and disposal facilities.

RCRAInfo is a national information system that supports the Resource

Map ID	Site	Database(s)	EPA ID Number

SPREEN HONDA (Continued) **1000202107**

Conservation and Recovery Act (RCRA) program through the tracking of events and activities related to facilities that generate, transport, and treat, store, or dispose of hazardous waste. RCRAInfo allows RCRA program staff to track the notification, permit, compliance, and corrective action activities required under RCRA.

CA FID UST:

Facility ID:	36003913
Regulated By:	UTNKA
Regulated ID:	Not reported
Cortese Code:	Not reported
SIC Code:	Not reported
Facility Phone:	Not reported
Mail To:	Not reported
Mailing Address:	25050 REDLANDS BLVD
Mailing Address 2:	Not reported
Mailing City,St,Zip:	LOMA LINDA 92354
Contact:	Not reported
Contact Phone:	Not reported
DUNs Number:	Not reported
NPDES Number:	Not reported
EPA ID:	Not reported
Comments:	Not reported
Status:	Active

UST:

Facility ID:	87013767
Latitude:	34.06306
Longitude:	-117.25776

SWEEPS UST:

Status:	Active
Comp Number:	13767
Number:	2
Board Of Equalization:	44-020507
Referral Date:	03-24-92
Action Date:	03-24-92
Created Date:	09-16-88
Tank Status:	A
Owner Tank Id:	Not reported
Swrcb Tank Id:	36-000-013767-000001
Actv Date:	09-16-88
Capacity:	1
Tank Use:	UNKNOWN
Stg:	P
Content:	UNKNOWN
Number Of Tanks:	1

AST:

Owner:	GREG SPREEN
Total Gallons:	2,000
Certified Unified Program Agencies:	San Bernardino

Map ID	Site	Database(s)	EPA ID Number

SPREEN HONDA (Continued) **1000202107**

San Bern. Co. Permit:
Region: SAN BERNARDINO
Facility ID: FA0006351
Owner: GREG SPREEN
Permit Number: PT0011253
Permit Category: UST OWNERSHIP/OPERATING PERMIT (PER UST)
Facility Status: INACTIVE
Expiration Date: 09/30/2004

Region: SAN BERNARDINO
Facility ID: FA0006351
Owner: GREG SPREEN
Permit Number: PT0003351
Permit Category: HAZMAT HANDLER- 51-99 EMPLOYEES
Facility Status: ACTIVE
Expiration Date: 09/30/2013

Region: SAN BERNARDINO
Facility ID: FA0006351
Owner: GREG SPREEN
Permit Number: PT0003352
Permit Category: SPECIAL GENERATOR
Facility Status: ACTIVE
Expiration Date: 09/30/2013

Region: SAN BERNARDINO
Facility ID: FA0006351
Owner: GREG SPREEN
Permit Number: PT0016768
Permit Category: APSA 1,320-10,000 GAL FAC CAPACITY
Facility Status: ACTIVE
Expiration Date: 09/30/2013

HAZNET:
Year: 2011
Gepaid: CAD982318552
Contact: BOB MARTIN/PARTS MANAGER
Telephone: 9097997070
Mailing Name: Not reported
Mailing Address: PO BOX 458
Mailing City,St,Zip: LOMA LINDA, CA 923540458
Gen County: Not reported
TSD EPA ID: CAD099452708
TSD County: Not reported
Waste Category: Aqueous solution with total organic residues 10 percent or more
Disposal Method: Other Recovery Of Reclamation For Reuse Including Acid Regeneration, Organics Recovery Ect
Tons: 0.22935
Facility County: San Bernardino

Year: 2011
Gepaid: CAD982318552
Contact: BOB MARTIN/PARTS MANAGER
Telephone: 9097997070
Mailing Name: Not reported
Mailing Address: PO BOX 458

Map ID	Site	Database(s)	EPA ID Number

SPREEN HONDA (Continued) **1000202107**

Mailing City,St,Zip: LOMA LINDA, CA 923540458
Gen County: Not reported
TSD EPA ID: CAD099452708
TSD County: Not reported
Waste Category: Aqueous solution with total organic residues 10 percent or more
Disposal Method: Other Recovery Of Reclamation For Reuse Including Acid Regeneration, Organics Recovery Ect
Tons: 0.22935
Facility County: San Bernardino

Year: 2010
Gepaid: CAD982318552
Contact: WILLIAM HALL/PARTS MANAGER
Telephone: 9097997070
Mailing Name: Not reported
Mailing Address: PO BOX 458
Mailing City,St,Zip: LOMA LINDA, CA 923540458
Gen County: Not reported
TSD EPA ID: CAD099452708
TSD County: Not reported
Waste Category: Aqueous solution with total organic residues 10 percent or more
Disposal Method: Other Recovery Of Reclamation For Reuse Including Acid Regeneration, Organics Recovery Ect
Tons: 0.1251
Facility County: San Bernardino

Year: 2010
Gepaid: CAD982318552
Contact: WILLIAM HALL/PARTS MANAGER
Telephone: 9097997070
Mailing Name: Not reported
Mailing Address: PO BOX 458
Mailing City,St,Zip: LOMA LINDA, CA 923540458
Gen County: Not reported
TSD EPA ID: CAD099452708
TSD County: Not reported
Waste Category: Aqueous solution with total organic residues 10 percent or more
Disposal Method: Other Recovery Of Reclamation For Reuse Including Acid Regeneration, Organics Recovery Ect
Tons: 0.1251
Facility County: San Bernardino

Year: 2010
Gepaid: CAD982318552
Contact: WILLIAM HALL/PARTS MANAGER
Telephone: 9097997070
Mailing Name: Not reported
Mailing Address: PO BOX 458
Mailing City,St,Zip: LOMA LINDA, CA 923540458
Gen County: Not reported
TSD EPA ID: CAD008302903
TSD County: Not reported
Waste Category: Other organic solids
Disposal Method: Storage, Bulking, And/Or Transfer Off Site--No Treatment/Reovery (H010-H129) Or (H131-H135)
Tons: 0.3
Facility County: San Bernardino

Map ID	Site	Database(s)	EPA ID Number

SPREEN HONDA (Continued) **1000202107**

Click this hyperlink while viewing on your computer to access
65 additional CA_HAZNET: record(s) in the EDR Site Report.

---

573 **ADV LOMA LINDA LLC DBA ADV JAGUAR AUDI** **HAZNET** **S112836281**
25072 REDLANDS BLVD **N/A**
LOMA LINDA, CA 92354

HAZNET:

Year:	2003
Gepaid:	CA0001018449
Contact:	BILL PIERSON - SVC MGR
Telephone:	9094787700
Mailing Name:	Not reported
Mailing Address:	PO BOX 9275
Mailing City,St,Zip:	LAGUNA BEACH, CA 926527248
Gen County:	Not reported
TSD EPA ID:	CAT080013352
TSD County:	Not reported
Waste Category:	Unspecified oil-containing waste
Disposal Method:	Recycler
Tons:	0.1
Facility County:	San Bernardino

Year:	2003
Gepaid:	CA0001018449
Contact:	BILL PIERSON - SVC MGR
Telephone:	9094787700
Mailing Name:	Not reported
Mailing Address:	PO BOX 9275
Mailing City,St,Zip:	LAGUNA BEACH, CA 926527248
Gen County:	Not reported
TSD EPA ID:	CAT080033681
TSD County:	Not reported
Waste Category:	Other organic solids
Disposal Method:	Recycler
Tons:	0.1
Facility County:	San Bernardino

Year:	2002
Gepaid:	CA0001018449
Contact:	BILL PIERSON - SVC MGR
Telephone:	9094787700
Mailing Name:	Not reported
Mailing Address:	PO BOX 9275
Mailing City,St,Zip:	LAGUNA BEACH, CA 926527248
Gen County:	Not reported
TSD EPA ID:	CAT080013352
TSD County:	Not reported
Waste Category:	Oil/water separation sludge
Disposal Method:	Recycler
Tons:	5.83
Facility County:	San Bernardino

Year:	2001
Gepaid:	CA0001018449
Contact:	BILL PIERSON - SVC MGR
Telephone:	9094787700
Mailing Name:	Not reported

Map ID	Site	Database(s)	EPA ID Number

ADV LOMA LINDA LLC DBA ADV JAGUAR AUDI (Continued) **S112836281**

Mailing Address: PO BOX 9275
Mailing City,St,Zip: LAGUNA BEACH, CA 926527248
Gen County: Not reported
TSD EPA ID: CAT080013352
TSD County: Not reported
Waste Category: Unspecified aqueous solution
Disposal Method: Recycler
Tons: 0.91
Facility County: San Bernardino

Year: 1999
Gepaid: CA0001018449
Contact: LOMA LINDA LLC
Telephone: 9094787700
Mailing Name: Not reported
Mailing Address: PO BOX 7180
Mailing City,St,Zip: LOMA LINDA, CA 923540000
Gen County: Not reported
TSD EPA ID: CAT080025711
TSD County: Not reported
Waste Category: Aqueous solution with total organic residues less than 10 percent
Disposal Method: Transfer Station
Tons: 1.2510
Facility County: San Bernardino

Click this hyperlink while viewing on your computer to access
5 additional CA_HAZNET: record(s) in the EDR Site Report.

---

573 **RUSNAK CORP DBA HYUNDAI INLAND EMPIRE** **HAZNET** **S113797871**
25072 REDLANDS BLVD **N/A**
LOMA LINDA, CA 92354

HAZNET:
Year: 2012
Gepaid: CAL000331688
Contact: JOE BORGES/GENERAL MANAGER
Telephone: 9097961600
Mailing Name: Not reported
Mailing Address: 25072 REDLANDS BLVD
Mailing City,St,Zip: LOMA LINDA, CA 923544006
Gen County: San Bernardino
TSD EPA ID: CAD008302903
TSD County: Los Angeles
Waste Category: Not reported
Disposal Method: Storage, Bulking, And/Or Transfer Off Site--No Treatment/Reovery (H010-H129) Or (H131-H135)
Tons: 0.22935
Facility County: San Bernardino

Map ID	Site	Database(s)	EPA ID Number

573 **ADVATAGE JAGUAR AUDI** **San Bern. Co. Permit** **S104564857**
25072 REDLANDS BLVD **N/A**
LOMA LINDA, CA 92354

San Bern. Co. Permit:

Region:	SAN BERNARDINO
Facility ID:	FA0000311
Owner:	ADVANTAGE AUDI
Permit Number:	PT0009783
Permit Category:	SPECIAL GENERATOR
Facility Status:	INACTIVE
Expiration Date:	11/30/2003

Region:	SAN BERNARDINO
Facility ID:	FA0000311
Owner:	ADVANTAGE AUDI
Permit Number:	PT0009784
Permit Category:	SPECIAL HANDLER
Facility Status:	INACTIVE
Expiration Date:	11/30/2003

Region:	SAN BERNARDINO
Facility ID:	FA0011838
Owner:	RUSNAK CORP
Permit Number:	PT0020654
Permit Category:	SPECIAL HANDLER
Facility Status:	ACTIVE
Expiration Date:	09/30/2013

Region:	SAN BERNARDINO
Facility ID:	FA0011838
Owner:	RUSNAK CORP
Permit Number:	PT0020655
Permit Category:	SPECIAL GENERATOR
Facility Status:	ACTIVE
Expiration Date:	09/30/2013

---

573 **ADVANTAGE AUDI** **RCRA-SQG** **1000985201**
25072 REDLANDS BLVD **FINDS** **CA0001018449**
LOMA LINDA, CA

RCRA-SQG:

Date form received by agency:	11/05/2003
Facility name:	ADVANTAGE AUDI
Facility address:	25072 REDLANDS BLVD LOMA LINDA, CA 92354
EPA ID:	CA0001018449
Contact:	KATE MILLS
Contact address:	25072 REDLANDS BLVD LOMA LINDA, CA 92354
Contact country:	US
Contact telephone:	909-478-7700
Contact email:	Not reported
EPA Region:	09
Classification:	Small Small Quantity Generator
Description:	Handler: generates more than 100 and less than 1000 kg of hazardous waste during any calendar month and accumulates less than 6000 kg of hazardous waste at any time; or generates 100 kg or less of hazardous waste during any calendar month, and accumulates more than 1000 kg of hazardous waste at any time

Map ID	Site	Database(s)	EPA ID Number

ADVANTAGE AUDI (Continued) **1000985201**

Owner/Operator Summary:

Owner/operator name:	JIM TRACY
Owner/operator address:	Not reported
	Not reported
Owner/operator country:	Not reported
Owner/operator telephone:	Not reported
Legal status:	Private
Owner/Operator Type:	Operator
Owner/Op start date:	05/10/1999
Owner/Op end date:	Not reported

Owner/operator name:	JIM TRACY
Owner/operator address:	Not reported
	Not reported
Owner/operator country:	Not reported
Owner/operator telephone:	Not reported
Legal status:	Private
Owner/Operator Type:	Owner
Owner/Op start date:	05/10/1999
Owner/Op end date:	Not reported

Handler Activities Summary:

U.S. importer of hazardous waste:	No
Mixed waste (haz. and radioactive):	No
Recycler of hazardous waste:	No
Transporter of hazardous waste:	No
Treater, storer or disposer of HW:	No
Underground injection activity:	No
On-site burner exemption:	No
Furnace exemption:	No
Used oil fuel burner:	No
Used oil processor:	No
User oil refiner:	No
Used oil fuel marketer to burner:	No
Used oil Specification marketer:	No
Used oil transfer facility:	No
Used oil transporter:	No

Historical Generators:

Date form received by agency:	06/21/1999
Facility name:	ADVANTAGE AUDI
Site name:	ADVANTAGE JAGUAR AUDI SAAB
Classification:	Small Quantity Generator

Hazardous Waste Summary:

Waste code:	D001
Waste name:	IGNITABLE HAZARDOUS WASTES ARE THOSE WASTES WHICH HAVE A FLASHPOINT OF LESS THAN 140 DEGREES FAHRENHEIT AS DETERMINED BY A PENSKY-MARTENS CLOSED CUP FLASH POINT TESTER. ANOTHER METHOD OF DETERMINING THE FLASH POINT OF A WASTE IS TO REVIEW THE MATERIAL SAFETY DATA SHEET, WHICH CAN BE OBTAINED FROM THE MANUFACTURER OR DISTRIBUTOR OF THE MATERIAL. LACQUER THINNER IS AN EXAMPLE OF A COMMONLY USED SOLVENT WHICH WOULD BE CONSIDERED AS IGNITABLE HAZARDOUS WASTE.
Violation Status:	No violations found

Map ID	Site	Database(s)	EPA ID Number

ADVANTAGE AUDI (Continued) **1000985201**

FINDS:

Registry ID: 110002623769

Environmental Interest/Information System
RCRAInfo is a national information system that supports the Resource Conservation and Recovery Act (RCRA) program through the tracking of events and activities related to facilities that generate, transport, and treat, store, or dispose of hazardous waste. RCRAInfo allows RCRA program staff to track the notification, permit, compliance, and corrective action activities required under RCRA.

---

574 **DYNAMIC AUTO IMAGES INC** **HAZNET** **S113155805**
25140 REDLANDS BLVD **N/A**
LOMA LINDA, CA 92354

HAZNET:

Year:	2011
Gepaid:	CAL000342122
Contact:	ELISA ANDERSON
Telephone:	7147713400
Mailing Name:	Not reported
Mailing Address:	1407 N BATAVIA ST STE 102
Mailing City,St,Zip:	ORANGE, CA 928673525
Gen County:	Not reported
TSD EPA ID:	CAT000613893
TSD County:	Not reported
Waste Category:	Hydrocarbon solvents (benzene, hexane, Stoddard, Etc.)
Disposal Method:	Storage, Bulking, And/Or Transfer Off Site--No Treatment/Reovery (H010-H129) Or (H131-H135)
Tons:	0.04
Facility County:	San Bernardino

Year:	2011
Gepaid:	CAL000342122
Contact:	ELISA ANDERSON
Telephone:	7147713400
Mailing Name:	Not reported
Mailing Address:	1407 N BATAVIA ST STE 102
Mailing City,St,Zip:	ORANGE, CA 928673525
Gen County:	Not reported
TSD EPA ID:	NVT330010000
TSD County:	Not reported
Waste Category:	Latex waste
Disposal Method:	Other Recovery Of Reclamation For Reuse Including Acid Regeneration, Organics Recovery Ect
Tons:	0.02
Facility County:	San Bernardino

Year:	2011
Gepaid:	CAL000342122
Contact:	ELISA ANDERSON
Telephone:	7147713400
Mailing Name:	Not reported
Mailing Address:	1407 N BATAVIA ST STE 102
Mailing City,St,Zip:	ORANGE, CA 928673525

Map ID	Site	Database(s)	EPA ID Number

DYNAMIC AUTO IMAGES INC (Continued) **S113155805**

Gen County: Not reported
TSD EPA ID: NVT330010000
TSD County: Not reported
Waste Category: Other organic solids
Disposal Method: Landfill Or Surface Impoundment That Will Be Closed As Landfill(To Include On-Site Treatment And/Or Stabilization)
Tons: 0.125
Facility County: San Bernardino

Year: 2011
Gepaid: CAL000342122
Contact: ELISA ANDERSON
Telephone: 7147713400
Mailing Name: Not reported
Mailing Address: 1407 N BATAVIA ST STE 102
Mailing City,St,Zip: ORANGE, CA 928673525
Gen County: Not reported
TSD EPA ID: TXD077603371
TSD County: Not reported
Waste Category: Hydrocarbon solvents (benzene, hexane, Stoddard, Etc.)
Disposal Method: Fuel Blending Prior To Energy Recovery At Another Site
Tons: 0.075
Facility County: San Bernardino

Year: 2010
Gepaid: CAL000342122
Contact: ELISA REYES
Telephone: 7147713400
Mailing Name: Not reported
Mailing Address: 1407 N BATAVIA ST 102
Mailing City,St,Zip: ORANGE, CA 928670000
Gen County: Not reported
TSD EPA ID: NVT330010000
TSD County: Not reported
Waste Category: Latex waste
Disposal Method: Other Recovery Of Reclamation For Reuse Including Acid Regeneration, Organics Recovery Ect
Tons: 0.06
Facility County: San Bernardino

Click this hyperlink while viewing on your computer to access
1 additional CA_HAZNET: record(s) in the EDR Site Report.

---

574 **SATURN OF LOMA LINDA** **HAZNET** **S113045296**
25140 REDLANDS BLVD **N/A**
LOMA LINDA, CA 92354

HAZNET:
Year: 2008
Gepaid: CAL000060672
Contact: RICHARD ORTEGA
Telephone: 9097997070
Mailing Name: Not reported
Mailing Address: PO BOX 1096
Mailing City,St,Zip: LOMA LINDA, CA 923541096
Gen County: Not reported
TSD EPA ID: CAT080013352
TSD County: Not reported

Map ID	Site	Database(s)	EPA ID Number

SATURN OF LOMA LINDA (Continued) **S113045296**

Waste Category: Unspecified organic liquid mixture
Disposal Method: Other Recovery Of Reclamation For Reuse Including Acid Regeneration, Organics Recovery Ect
Tons: 0.102
Facility County: San Bernardino

Year: 2007
Gepaid: CAL000060672
Contact: BRIAN BUCKLEY FIXED OPTNS MGR.
Telephone: 9097999900
Mailing Name: Not reported
Mailing Address: 25140 REDLANDS BLVD
Mailing City,St,Zip: LOMA LINDA, CA 923540000
Gen County: Not reported
TSD EPA ID: CAT080013352
TSD County: Not reported
Waste Category: Unspecified oil-containing waste
Disposal Method: Other Recovery Of Reclamation For Reuse Including Acid Regeneration, Organics Recovery Ect
Tons: 0.35
Facility County: San Bernardino

Year: 2007
Gepaid: CAL000060672
Contact: BRIAN BUCKLEY FIXED OPTNS MGR.
Telephone: 9097999900
Mailing Name: Not reported
Mailing Address: 25140 REDLANDS BLVD
Mailing City,St,Zip: LOMA LINDA, CA 923540000
Gen County: Not reported
TSD EPA ID: CAT080013352
TSD County: Not reported
Waste Category: Oil/water separation sludge
Disposal Method: Discharge To Sewer/Potw Or Npdes(With Prior Storage--With Or Without Treatment)
Tons: 5
Facility County: San Bernardino

Year: 2006
Gepaid: CAL000060672
Contact: BRIAN BUCKLEY FIXED OPTNS MGR.
Telephone: 9097999900
Mailing Name: Not reported
Mailing Address: 25140 REDLANDS BLVD
Mailing City,St,Zip: LOMA LINDA, CA 923540000
Gen County: Not reported
TSD EPA ID: CAT080013352
TSD County: Not reported
Waste Category: Oil/water separation sludge
Disposal Method: Recycler
Tons: 4.79
Facility County: San Bernardino

Year: 2004
Gepaid: CAL000060672
Contact: JIM FORTNEY
Telephone: 9097999900

Map ID	Site	Database(s)	EPA ID Number

SATURN OF LOMA LINDA (Continued) **S113045296**

Mailing Name: Not reported
Mailing Address: 25140 REDLANDS BLVD
Mailing City,St,Zip: LOMA LINDA, CA 923540000
Gen County: Not reported
TSD EPA ID: CAT080013352
TSD County: Not reported
Waste Category: Oil/water separation sludge
Disposal Method: Recycler
Tons: 5.42
Facility County: San Bernardino

Click this hyperlink while viewing on your computer to access
14 additional CA_HAZNET: record(s) in the EDR Site Report.

---

574 **SPREEN HONDA USED CAR CTR** **AST** **S102039589**
25140 REDLANDS BLVD **San Bern. Co. Permit** **N/A**
LOMA LINDA, CA 92354

AST:
Owner: GREG SPREEN
Total Gallons: 2,120
Certified Unified Program Agencies: San Bernardino

San Bern. Co. Permit:
Region: SAN BERNARDINO
Facility ID: FA0005913
Owner: GREG SPREEN
Permit Number: PT0016815
Permit Category: ABOVEGROUND PETROLEUM STORAGE (AST) (SPCC)
Facility Status: INACTIVE
Expiration Date: 09/30/2010

Region: SAN BERNARDINO
Facility ID: FA0013324
Owner: DYNAMIC AUTO IMAGES INC
Permit Number: PT0023512
Permit Category: CONDITIONALLY EXEMPT SMALL QUANTITY GENERATOR
Facility Status: INACTIVE
Expiration Date: 09/30/2012

Region: SAN BERNARDINO
Facility ID: FA0005913
Owner: GREG SPREEN
Permit Number: PT0005877
Permit Category: SPECIAL HANDLER
Facility Status: ACTIVE
Expiration Date: 09/30/2013

Region: SAN BERNARDINO
Facility ID: FA0005913
Owner: GREG SPREEN
Permit Number: PT0005878
Permit Category: SPECIAL GENERATOR
Facility Status: ACTIVE
Expiration Date: 09/30/2013

Map ID	Site	Database(s)	EPA ID Number
574	**QUAID HARLEY-DAVIDSON** **25160 REDLANDS BLVD** **LOMA LINDA, CA 92354**	**HAZNET**	**S113175428** **N/A**

HAZNET:

Year:	2012
Gepaid:	CAR000085696
Contact:	JAYME SHELTON / BUSINESS MGR.
Telephone:	9097968399
Mailing Name:	Not reported
Mailing Address:	25160 REDLANDS BLVD
Mailing City,St,Zip:	LOMA LINDA, CA 923540000
Gen County:	San Bernardino
TSD EPA ID:	CAD099452708
TSD County:	Los Angeles
Waste Category:	Not reported
Disposal Method:	Other Recovery Of Reclamation For Reuse Including Acid Regeneration, Organics Recovery Ect
Tons:	0.50874
Facility County:	San Bernardino

Year:	2011
Gepaid:	CAR000085696
Contact:	JAYME SHELTON / BUSINESS MGR.
Telephone:	9097968399
Mailing Name:	Not reported
Mailing Address:	25160 REDLANDS BLVD
Mailing City,St,Zip:	LOMA LINDA, CA 923540000
Gen County:	Not reported
TSD EPA ID:	CAD099452708
TSD County:	Not reported
Waste Category:	Aqueous solution with total organic residues 10 percent or more
Disposal Method:	Other Recovery Of Reclamation For Reuse Including Acid Regeneration, Organics Recovery Ect
Tons:	0.64218
Facility County:	San Bernardino

Year:	2010
Gepaid:	CAR000085696
Contact:	JAYME SHELTON / BUSINESS MGR.
Telephone:	9097968399
Mailing Name:	Not reported
Mailing Address:	25160 REDLANDS BLVD
Mailing City,St,Zip:	LOMA LINDA, CA 923540000
Gen County:	Not reported
TSD EPA ID:	CAD099452708
TSD County:	Not reported
Waste Category:	Aqueous solution with total organic residues 10 percent or more
Disposal Method:	Other Recovery Of Reclamation For Reuse Including Acid Regeneration, Organics Recovery Ect
Tons:	0.27522
Facility County:	San Bernardino

Year:	2001
Gepaid:	CAR000085696
Contact:	JEAN POIRIER/OFFICE MGR
Telephone:	9097968399
Mailing Name:	Not reported
Mailing Address:	25160 REDLANDS BLVD

Map ID	Site	Database(s)	EPA ID Number

QUAID HARLEY-DAVIDSON (Continued) **S113175428**

Mailing City,St,Zip: LOMA LINDA, CA 923540000
Gen County: Not reported
TSD EPA ID: CAT000613927
TSD County: Not reported
Waste Category: Aqueous solution with total organic residues less than 10 percent
Disposal Method: Transfer Station
Tons: 1
Facility County: San Bernardino

Year: 2000
Gepaid: CAR000085696
Contact: JEAN POIRIER/OFFICE MGR
Telephone: 9097968399
Mailing Name: Not reported
Mailing Address: 25160 REDLANDS BLVD
Mailing City,St,Zip: LOMA LINDA, CA 923540000
Gen County: Not reported
TSD EPA ID: CAT000613927
TSD County: Not reported
Waste Category: Aqueous solution with total organic residues less than 10 percent
Disposal Method: Transfer Station
Tons: 0.21
Facility County: San Bernardino

Click this hyperlink while viewing on your computer to access additional CA_HAZNET: detail in the EDR Site Report.

---

574 **QUAID HARLEY-DAVIDSON** **San Bern. Co. Permit** **S104769221**
25160 REDLANDS BLVD **N/A**
LOMA LINDA, CA 92354

San Bern. Co. Permit:
Region: SAN BERNARDINO
Facility ID: FA0005468
Owner: QUAID HARLEY-DAVIDSON
Permit Number: PT0009590
Permit Category: SPECIAL HANDLER
Facility Status: ACTIVE
Expiration Date: 08/31/2013

Region: SAN BERNARDINO
Facility ID: FA0005468
Owner: QUAID HARLEY-DAVIDSON
Permit Number: PT0009591
Permit Category: SPECIAL GENERATOR
Facility Status: ACTIVE
Expiration Date: 08/31/2013

Map ID	Site	Database(s)	EPA ID Number
574	**QUAID HARLEY DAVIDSON** **25160 REDLANDS BLVD** **LOMA LINDA, CA 92354**	**RCRA-SQG** **FINDS**	**1004676470** **CAR000085696**

RCRA-SQG:

Date form received by agency:	09/28/2000
Facility name:	QUAID HARLEY DAVIDSON
Facility address:	25160 REDLANDS BLVD LOMA LINDA, CA 92354
EPA ID:	CAR000085696
Contact:	TOM LITZ
Contact address:	25160 REDLANDS BLVD LOMA LINDA, CA 92354
Contact country:	US
Contact telephone:	(909) 796-8999
Contact email:	Not reported
EPA Region:	09
Classification:	Small Small Quantity Generator
Description:	Handler: generates more than 100 and less than 1000 kg of hazardous waste during any calendar month and accumulates less than 6000 kg of hazardous waste at any time; or generates 100 kg or less of hazardous waste during any calendar month, and accumulates more than 1000 kg of hazardous waste at any time

Owner/Operator Summary:

Owner/operator name:	QUAID HARLEY DAVIDSON
Owner/operator address:	25160 REDLANDS BLVD LOMA LINDA, CA 92354
Owner/operator country:	Not reported
Owner/operator telephone:	(909) 796-8999
Legal status:	Private
Owner/Operator Type:	Owner
Owner/Op start date:	Not reported
Owner/Op end date:	Not reported

Handler Activities Summary:

U.S. importer of hazardous waste:	No
Mixed waste (haz. and radioactive):	No
Recycler of hazardous waste:	No
Transporter of hazardous waste:	No
Treater, storer or disposer of HW:	No
Underground injection activity:	No
On-site burner exemption:	No
Furnace exemption:	No
Used oil fuel burner:	No
Used oil processor:	No
User oil refiner:	No
Used oil fuel marketer to burner:	No
Used oil Specification marketer:	No
Used oil transfer facility:	No
Used oil transporter:	No

Hazardous Waste Summary:

Waste code:	D000
Waste name:	Not Defined
Waste code:	D039
Waste name:	TETRACHLOROETHYLENE

Map ID	Site	Database(s)	EPA ID Number

QUAID HARLEY DAVIDSON (Continued) **1004676470**

Violation Status: No violations found

FINDS:

Registry ID: 110012229757

Environmental Interest/Information System
California Hazardous Waste Tracking System - Datamart (HWTS-DATAMART) provides California with information on hazardous waste shipments for generators, transporters, and treatment, storage, and disposal facilities.

RCRAInfo is a national information system that supports the Resource Conservation and Recovery Act (RCRA) program through the tracking of events and activities related to facilities that generate, transport, and treat, store, or dispose of hazardous waste. RCRAInfo allows RCRA program staff to track the notification, permit, compliance, and corrective action activities required under RCRA.

---

574 **IMPORT AUTOMOTIVE** **RCRA-SQG** **1000341951**
25151 W REDLANDS BLVD **FINDS** **CAD982323420**
LOMA LINDA, CA 92354 **San Bern. Co. Permit**
HAZNET

RCRA-SQG:
Date form received by agency: 02/09/1988
Facility name: IMPORT AUTOMOTIVE
Facility address: 25151 W REDLANDS BLVD
LOMA LINDA, CA 92354
EPA ID: CAD982323420
Contact: ENVIRONMENTAL MANAGER
Contact address: 25151 W REDLANDS BLVD
LOMA LINDA, CA 92354
Contact country: US
Contact telephone: (714) 796-0803
Contact email: Not reported
EPA Region: 09
Classification: Small Small Quantity Generator
Description: Handler: generates more than 100 and less than 1000 kg of hazardous waste during any calendar month and accumulates less than 6000 kg of hazardous waste at any time; or generates 100 kg or less of hazardous waste during any calendar month, and accumulates more than 1000 kg of hazardous waste at any time

Owner/Operator Summary:
Owner/operator name: STEVENSON MIKE
Owner/operator address: NOT REQUIRED
NOT REQUIRED, ME 99999
Owner/operator country: Not reported
Owner/operator telephone: (415) 555-1212
Legal status: Private
Owner/Operator Type: Owner
Owner/Op start date: Not reported
Owner/Op end date: Not reported

Owner/operator name: NOT REQUIRED
Owner/operator address: NOT REQUIRED

Map ID	Site	Database(s)	EPA ID Number

IMPORT AUTOMOTIVE (Continued) **1000341951**

NOT REQUIRED, ME 99999
Owner/operator country: Not reported
Owner/operator telephone: (415) 555-1212
Legal status: Private
Owner/Operator Type: Operator
Owner/Op start date: Not reported
Owner/Op end date: Not reported

Handler Activities Summary:
U.S. importer of hazardous waste: No
Mixed waste (haz. and radioactive): No
Recycler of hazardous waste: No
Transporter of hazardous waste: No
Treater, storer or disposer of HW: No
Underground injection activity: No
On-site burner exemption: No
Furnace exemption: No
Used oil fuel burner: No
Used oil processor: No
User oil refiner: No
Used oil fuel marketer to burner: No
Used oil Specification marketer: No
Used oil transfer facility: No
Used oil transporter: No

Violation Status: No violations found

FINDS:

Registry ID: 110002794487

Environmental Interest/Information System

California Hazardous Waste Tracking System - Datamart (HWTS-DATAMART) provides California with information on hazardous waste shipments for generators, transporters, and treatment, storage, and disposal facilities.

RCRAInfo is a national information system that supports the Resource Conservation and Recovery Act (RCRA) program through the tracking of events and activities related to facilities that generate, transport, and treat, store, or dispose of hazardous waste. RCRAInfo allows RCRA program staff to track the notification, permit, compliance, and corrective action activities required under RCRA.

ICIS (Integrated Compliance Information System) is the Integrated Compliance Information System and provides a database that, when complete, will contain integrated Enforcement and Compliance information across most of EPA's programs. The vision for ICIS is to replace EPA's independent databases that contain Enforcement data with a single repository for that information. Currently, ICIS contains all Federal Administrative and Judicial enforcement actions. This information is maintained in ICIS by EPA in the Regional offices and it Headquarters. A future release of ICIS will replace the Permit Compliance System (PCS) which supports the NPDES and will integrate that information with Federal actions already in the system. ICIS also has the capability to track other activities occurring in the Region that support Compliance and Enforcement programs. These include;

Map ID	Site	Database(s)	EPA ID Number

IMPORT AUTOMOTIVE (Continued) **1000341951**

Incident Tracking, Compliance Assistance, and Compliance Monitoring.

San Bern. Co. Permit:
Region: SAN BERNARDINO
Facility ID: FA0003924
Owner: MICHAEL STEVENSON
Permit Number: PT0002852
Permit Category: SPECIAL HANDLER
Facility Status: ACTIVE
Expiration Date: 09/30/2013

Region: SAN BERNARDINO
Facility ID: FA0003924
Owner: MICHAEL STEVENSON
Permit Number: PT0002853
Permit Category: SPECIAL GENERATOR
Facility Status: ACTIVE
Expiration Date: 09/30/2013

HAZNET:
Year: 2012
Gepaid: CAD982323420
Contact: MICHAEL STEVENSON
Telephone: 9097977716
Mailing Name: Not reported
Mailing Address: 25151 REDLANDS BLVD W
Mailing City,St,Zip: LOMA LINDA, CA 923540000
Gen County: San Bernardino
TSD EPA ID: NVT330010000
TSD County: 99
Waste Category: Not reported
Disposal Method: Landfill Or Surface Impoundment That Will Be Closed As Landfill(To Include On-Site Treatment And/Or Stabilization)
Tons: 0.09
Facility County: San Bernardino

Year: 2010
Gepaid: CAD982323420
Contact: MICHAEL STEVENSON
Telephone: 9097977716
Mailing Name: Not reported
Mailing Address: 25151 REDLANDS BLVD W
Mailing City,St,Zip: LOMA LINDA, CA 923540000
Gen County: Not reported
TSD EPA ID: TXD077603371
TSD County: Not reported
Waste Category: Oxygenated solvents (acetone, butanol, ethyl acetate, etc.)
Disposal Method: Fuel Blending Prior To Energy Recovery At Another Site
Tons: 0.225
Facility County: San Bernardino

Year: 2010
Gepaid: CAD982323420
Contact: MICHAEL STEVENSON
Telephone: 9097977716

Map ID	Site	Database(s)	EPA ID Number

IMPORT AUTOMOTIVE (Continued) **1000341951**

Mailing Name: Not reported
Mailing Address: 25151 REDLANDS BLVD W
Mailing City,St,Zip: LOMA LINDA, CA 923540000
Gen County: Not reported
TSD EPA ID: CAD093459485
TSD County: Not reported
Waste Category: Unspecified solvent mixture
Disposal Method: Storage, Bulking, And/Or Transfer Off Site--No Treatment/Reovery (H010-H129) Or (H131-H135)
Tons: 0.036
Facility County: San Bernardino

Year: 2009
Gepaid: CAD982323420
Contact: MICHAEL STEVENSON
Telephone: 9097977716
Mailing Name: Not reported
Mailing Address: 25151 REDLANDS BLVD W
Mailing City,St,Zip: LOMA LINDA, CA 923540000
Gen County: Not reported
TSD EPA ID: CAD093459485
TSD County: Not reported
Waste Category: Unspecified solvent mixture
Disposal Method: Storage, Bulking, And/Or Transfer Off Site--No Treatment/Reovery (H010-H129) Or (H131-H135)
Tons: 0.0144
Facility County: San Bernardino

Year: 2008
Gepaid: CAD982323420
Contact: MICHAEL STEVENSON
Telephone: 9097977716
Mailing Name: Not reported
Mailing Address: 25151 REDLANDS BLVD W
Mailing City,St,Zip: LOMA LINDA, CA 923540000
Gen County: Not reported
TSD EPA ID: NVT330010000
TSD County: Not reported
Waste Category: Other organic solids
Disposal Method: Landfill Or Surface Impoundment That Will Be Closed As Landfill(To Include On-Site Treatment And/Or Stabilization)
Tons: 0.05
Facility County: San Bernardino

Click this hyperlink while viewing on your computer to access
18 additional CA_HAZNET: record(s) in the EDR Site Report.

---

574 **LOMA LINDA TIRE SERVICE** **San Bern. Co. Permit** **S106910789**
25153 REDLANDS BLVD STE A **N/A**
LOMA LINDA, CA CA923

San Bern. Co. Permit:
Region: SAN BERNARDINO
Facility ID: FA0002612
Owner: DONALD, LESLIE JR.
Permit Number: PT0001168
Permit Category: SPECIAL GENERATOR
Facility Status: INACTIVE

Map ID	Site	Database(s)	EPA ID Number

LOMA LINDA TIRE SERVICE (Continued) **S106910789**

Expiration Date: 04/30/2002

Region: SAN BERNARDINO
Facility ID: FA0002612
Owner: DONALD, LESLIE JR.
Permit Number: PT0001169
Permit Category: SPECIAL HANDLER
Facility Status: INACTIVE
Expiration Date: 04/30/2002

---

574 **INLAND ATV'S** **San Bern. Co. Permit** **S109598587**
25153 REDLANDS BLVD **N/A**
LOMA LINDA, CA 92354

San Bern. Co. Permit:
Region: SAN BERNARDINO
Facility ID: FA0012212
Owner: LARSON, GUY
Permit Number: PT0021523
Permit Category: SPECIAL HANDLER
Facility Status: INACTIVE
Expiration Date: 05/31/2010

Region: SAN BERNARDINO
Facility ID: FA0012212
Owner: LARSON, GUY
Permit Number: PT0021524
Permit Category: CONDITIONALLY EXEMPT SMALL QUANTITY GENERATOR
Facility Status: INACTIVE
Expiration Date: 05/31/2012

---

576 **DEL TACO #333** **San Bern. Co. Permit** **S109849274**
24898 REDLANDS BLVD **N/A**
LOMA LINDA, CA 92354

San Bern. Co. Permit:
Region: SAN BERNARDINO
Facility ID: FA0012551
Owner: DEL TACO INC
Permit Number: PT0021952
Permit Category: BULK CO2 AT RETAIL FOOD FACILITIES
Facility Status: INACTIVE
Expiration Date: 05/31/2010

---

576 **UNOCAL #2417** **LUST** **S109285228**
24891 W REDLANDS BLVD **N/A**
LOMA LINDA, CA 92408

LUST:
Region: STATE
Global Id: T0607100008
Latitude: 34.0629355
Longitude: -117.261195
Case Type: LUST Cleanup Site
Status: Completed - Case Closed

Map ID	Site	Database(s)	EPA ID Number

UNOCAL #2417 (Continued) **S109285228**

Status Date:	11/19/2012
Lead Agency:	SANTA ANA RWQCB (REGION 8)
Case Worker:	NOM
Local Agency:	SAN BERNARDINO COUNTY
RB Case Number:	083600042T
LOC Case Number:	90185
File Location:	Not reported
Potential Media Affect:	Aquifer used for drinking water supply
Potential Contaminants of Concern:	Gasoline
Site History:	.

Click here to access the California GeoTracker records for this facility:

Contact:

Global Id:	T0607100008
Contact Type:	Local Agency Caseworker
Contact Name:	CATHERINE RICHARDS
Organization Name:	SAN BERNARDINO COUNTY
Address:	620 SOUTH E STREET
City:	SAN BERNARDINO
Email:	crichards@sbcfire.org
Phone Number:	9093868419

Global Id:	T0607100008
Contact Type:	Regional Board Caseworker
Contact Name:	NANCY OLSON-MARTIN
Organization Name:	SANTA ANA RWQCB (REGION 8)
Address:	3737 MAIN STREET, SUITE 500
City:	RIVERSIDE
Email:	nolson-martin@waterboards.ca.gov
Phone Number:	Not reported

Status History:

Global Id:	T0607100008
Status:	Completed - Case Closed
Status Date:	11/19/2012

Global Id:	T0607100008
Status:	Open - Case Begin Date
Status Date:	07/29/1987

Global Id:	T0607100008
Status:	Open - Eligible for Closure
Status Date:	08/03/2012

Global Id:	T0607100008
Status:	Open - Remediation
Status Date:	10/05/1994

Global Id:	T0607100008
Status:	Open - Remediation
Status Date:	10/26/1995

Global Id:	T0607100008
Status:	Open - Remediation
Status Date:	05/04/2004

Map ID	Site	Database(s)	EPA ID Number

UNOCAL #2417 (Continued) **S109285228**

Global Id:	T0607100008
Status:	Open - Remediation
Status Date:	08/05/2004
Global Id:	T0607100008
Status:	Open - Remediation
Status Date:	10/20/2004
Global Id:	T0607100008
Status:	Open - Remediation
Status Date:	02/02/2005
Global Id:	T0607100008
Status:	Open - Remediation
Status Date:	04/25/2005
Global Id:	T0607100008
Status:	Open - Remediation
Status Date:	08/19/2005
Global Id:	T0607100008
Status:	Open - Remediation
Status Date:	02/06/2007
Global Id:	T0607100008
Status:	Open - Remediation
Status Date:	05/03/2007
Global Id:	T0607100008
Status:	Open - Remediation
Status Date:	08/03/2007
Global Id:	T0607100008
Status:	Open - Remediation
Status Date:	08/08/2007
Global Id:	T0607100008
Status:	Open - Remediation
Status Date:	11/21/2007
Global Id:	T0607100008
Status:	Open - Remediation
Status Date:	01/23/2008
Global Id:	T0607100008
Status:	Open - Remediation
Status Date:	05/01/2008
Global Id:	T0607100008
Status:	Open - Site Assessment
Status Date:	07/29/1987
Global Id:	T0607100008
Status:	Open - Site Assessment
Status Date:	11/27/1989
Global Id:	T0607100008

Map ID	Site	Database(s)	EPA ID Number

UNOCAL #2417 (Continued) **S109285228**

Status: Open - Site Assessment
Status Date: 04/10/1990

Global Id: T0607100008
Status: Open - Site Assessment
Status Date: 02/07/2005

Global Id: T0607100008
Status: Open - Verification Monitoring
Status Date: 10/31/2005

Regulatory Activities:
Global Id: T0607100008
Action Type: RESPONSE
Date: 05/01/2009
Action: Monitoring Report - Quarterly

Global Id: T0607100008
Action Type: RESPONSE
Date: 10/12/2009
Action: Other Report / Document

Global Id: T0607100008
Action Type: RESPONSE
Date: 05/01/2009
Action: Remedial Progress Report

Global Id: T0607100008
Action Type: RESPONSE
Date: 08/30/2005
Action: Other Report / Document

Global Id: T0607100008
Action Type: RESPONSE
Date: 08/30/2005
Action: Remedial Progress Report

Global Id: T0607100008
Action Type: RESPONSE
Date: 10/30/2007
Action: Remedial Progress Report

Global Id: T0607100008
Action Type: RESPONSE
Date: 10/30/2007
Action: Other Report / Document

Global Id: T0607100008
Action Type: RESPONSE
Date: 01/30/2006
Action: Monitoring Report - Quarterly

Global Id: T0607100008
Action Type: RESPONSE
Date: 07/30/2005
Action: Monitoring Report - Quarterly

Map ID	Site	Database(s)	EPA ID Number

UNOCAL #2417 (Continued) **S109285228**

Global Id: T0607100008
Action Type: RESPONSE
Date: 10/13/2005
Action: Other Report / Document

Global Id: T0607100008
Action Type: RESPONSE
Date: 06/30/2003
Action: Monitoring Report - Quarterly

Global Id: T0607100008
Action Type: RESPONSE
Date: 07/20/2009
Action: Other Report / Document

Global Id: T0607100008
Action Type: RESPONSE
Date: 01/30/2010
Action: Monitoring Report - Quarterly

Global Id: T0607100008
Action Type: RESPONSE
Date: 07/30/2009
Action: Monitoring Report - Quarterly

Global Id: T0607100008
Action Type: RESPONSE
Date: 01/30/2008
Action: Other Report / Document

Global Id: T0607100008
Action Type: RESPONSE
Date: 01/30/2008
Action: Remedial Progress Report

Global Id: T0607100008
Action Type: RESPONSE
Date: 04/30/2010
Action: Monitoring Report - Quarterly

Global Id: T0607100008
Action Type: RESPONSE
Date: 06/19/2012
Action: Other Report / Document

Global Id: T0607100008
Action Type: RESPONSE
Date: 11/30/2003
Action: NPDES / WDR Reports

Global Id: T0607100008
Action Type: RESPONSE
Date: 08/30/2003
Action: Other Report / Document

Global Id: T0607100008
Action Type: ENFORCEMENT

Map ID	Site	Database(s)	EPA ID Number

UNOCAL #2417 (Continued) **S109285228**

Date: 11/21/2005
Action: * Verbal Communication

Global Id: T0607100008
Action Type: ENFORCEMENT
Date: 11/15/2005
Action: Staff Letter

Global Id: T0607100008
Action Type: ENFORCEMENT
Date: 08/08/2005
Action: * No Action

Global Id: T0607100008
Action Type: ENFORCEMENT
Date: 07/15/2005
Action: * Verbal Communication

Global Id: T0607100008
Action Type: ENFORCEMENT
Date: 08/22/2005
Action: * No Action

Global Id: T0607100008
Action Type: RESPONSE
Date: 10/30/2010
Action: Monitoring Report - Quarterly

Global Id: T0607100008
Action Type: RESPONSE
Date: 09/10/2012
Action: Correspondence

Global Id: T0607100008
Action Type: RESPONSE
Date: 03/12/2012
Action: Other Report / Document

Global Id: T0607100008
Action Type: RESPONSE
Date: 12/19/2011
Action: Correspondence

Global Id: T0607100008
Action Type: RESPONSE
Date: 11/07/2001
Action: Monitoring Report - Quarterly

Global Id: T0607100008
Action Type: RESPONSE
Date: 01/11/2012
Action: Verbal Communication

Global Id: T0607100008
Action Type: ENFORCEMENT
Date: 05/02/2003
Action: 13267 Monitoring Program

Map ID	Site	Database(s)	EPA ID Number

UNOCAL #2417 (Continued) **S109285228**

Global Id: T0607100008
Action Type: ENFORCEMENT
Date: 03/04/2005
Action: Staff Letter

Global Id: T0607100008
Action Type: ENFORCEMENT
Date: 04/27/2006
Action: Technical Correspondence / Assistance / Other

Global Id: T0607100008
Action Type: ENFORCEMENT
Date: 12/28/2011
Action: Staff Letter

Global Id: T0607100008
Action Type: ENFORCEMENT
Date: 05/04/2012
Action: Staff Letter

Global Id: T0607100008
Action Type: ENFORCEMENT
Date: 01/05/2005
Action: Meeting

Global Id: T0607100008
Action Type: ENFORCEMENT
Date: 08/22/2002
Action: Staff Letter

Global Id: T0607100008
Action Type: ENFORCEMENT
Date: 09/09/2005
Action: Staff Letter

Global Id: T0607100008
Action Type: ENFORCEMENT
Date: 02/10/2012
Action: Meeting

Global Id: T0607100008
Action Type: ENFORCEMENT
Date: 02/26/2008
Action: * Verbal Communication

Global Id: T0607100008
Action Type: ENFORCEMENT
Date: 02/05/2008
Action: Technical Correspondence / Assistance / Other

Global Id: T0607100008
Action Type: ENFORCEMENT
Date: 07/01/2009
Action: Staff Letter

Global Id: T0607100008
Action Type: ENFORCEMENT

Map ID	Site	Database(s)	EPA ID Number

UNOCAL #2417 (Continued) **S109285228**

Date: 05/15/2008
Action: Technical Correspondence / Assistance / Other

Global Id: T0607100008
Action Type: ENFORCEMENT
Date: 10/26/2009
Action: Staff Letter

Global Id: T0607100008
Action Type: ENFORCEMENT
Date: 08/12/2009
Action: Staff Letter

Global Id: T0607100008
Action Type: RESPONSE
Date: 01/30/2004
Action: Monitoring Report - Quarterly

Global Id: T0607100008
Action Type: RESPONSE
Date: 04/30/2004
Action: Monitoring Report - Quarterly

Global Id: T0607100008
Action Type: RESPONSE
Date: 11/02/2009
Action: Other Report / Document

Global Id: T0607100008
Action Type: RESPONSE
Date: 10/31/2005
Action: Monitoring Report - Quarterly

Global Id: T0607100008
Action Type: RESPONSE
Date: 04/30/2005
Action: Other Report / Document

Global Id: T0607100008
Action Type: Other
Date: 01/01/1950
Action: Leak Discovery

Global Id: T0607100008
Action Type: ENFORCEMENT
Date: 05/20/2009
Action: Staff Letter

Global Id: T0607100008
Action Type: RESPONSE
Date: 09/30/2007
Action: Monitoring Report - Quarterly

Global Id: T0607100008
Action Type: RESPONSE
Date: 01/30/2007
Action: Monitoring Report - Quarterly

Map ID	Site	Database(s)	EPA ID Number

UNOCAL #2417 (Continued) **S109285228**

Global Id: T0607100008
Action Type: RESPONSE
Date: 10/30/2008
Action: Monitoring Report - Quarterly

Global Id: T0607100008
Action Type: RESPONSE
Date: 07/30/2008
Action: Remedial Progress Report

Global Id: T0607100008
Action Type: RESPONSE
Date: 02/28/2007
Action: Remedial Progress Report

Global Id: T0607100008
Action Type: ENFORCEMENT
Date: 03/06/2008
Action: Site Visit / Inspection / Sampling

Global Id: T0607100008
Action Type: ENFORCEMENT
Date: 07/18/2012
Action: Staff Letter

Global Id: T0607100008
Action Type: RESPONSE
Date: 08/03/2009
Action: Other Report / Document

Global Id: T0607100008
Action Type: RESPONSE
Date: 05/06/2009
Action: Remedial Progress Report

Global Id: T0607100008
Action Type: RESPONSE
Date: 01/12/2010
Action: Correspondence

Global Id: T0607100008
Action Type: RESPONSE
Date: 01/30/2009
Action: Monitoring Report - Quarterly

Global Id: T0607100008
Action Type: RESPONSE
Date: 01/30/2010
Action: Other Report / Document

Global Id: T0607100008
Action Type: RESPONSE
Date: 08/08/2012
Action: Correspondence

Global Id: T0607100008
Action Type: RESPONSE

Map ID	Site	Database(s)	EPA ID Number

UNOCAL #2417 (Continued) **S109285228**

Date: 08/08/2012
Action: Correspondence

Global Id: T0607100008
Action Type: RESPONSE
Date: 07/30/2002
Action: Monitoring Report - Quarterly

Global Id: T0607100008
Action Type: RESPONSE
Date: 03/25/2010
Action: Well Destruction Report

Global Id: T0607100008
Action Type: RESPONSE
Date: 01/30/2010
Action: Remedial Progress Report

Global Id: T0607100008
Action Type: RESPONSE
Date: 02/07/2005
Action: Soil and Water Investigation Workplan

Global Id: T0607100008
Action Type: Other
Date: 01/01/1950
Action: Leak Reported

Global Id: T0607100008
Action Type: RESPONSE
Date: 03/30/2003
Action: NPDES / WDR Reports

Global Id: T0607100008
Action Type: RESPONSE
Date: 02/27/2003
Action: NPDES / WDR Reports

Global Id: T0607100008
Action Type: RESPONSE
Date: 04/30/2003
Action: NPDES / WDR Reports

Global Id: T0607100008
Action Type: RESPONSE
Date: 07/30/2003
Action: NPDES / WDR Reports

Global Id: T0607100008
Action Type: RESPONSE
Date: 10/30/2002
Action: NPDES / WDR Reports

Global Id: T0607100008
Action Type: RESPONSE
Date: 11/30/2002
Action: NPDES / WDR Reports

Map ID	Site	Database(s)	EPA ID Number
	UNOCAL #2417 (Continued)		**S109285228**

Global Id: T0607100008
Action Type: RESPONSE
Date: 12/30/2002
Action: NPDES / WDR Reports

Global Id: T0607100008
Action Type: RESPONSE
Date: 01/30/2003
Action: NPDES / WDR Reports

Global Id: T0607100008
Action Type: RESPONSE
Date: 10/31/2003
Action: NPDES / WDR Reports

Global Id: T0607100008
Action Type: RESPONSE
Date: 05/04/2004
Action: Remedial Progress Report

Global Id: T0607100008
Action Type: RESPONSE
Date: 12/08/2008
Action: Remedial Progress Report

Global Id: T0607100008
Action Type: RESPONSE
Date: 01/20/2010
Action: Verbal Communication

Global Id: T0607100008
Action Type: RESPONSE
Date: 11/02/2009
Action: Remedial Progress Report

Global Id: T0607100008
Action Type: RESPONSE
Date: 10/30/2004
Action: Remedial Progress Report

Global Id: T0607100008
Action Type: RESPONSE
Date: 07/30/2003
Action: NPDES / WDR Reports

Global Id: T0607100008
Action Type: RESPONSE
Date: 12/30/2007
Action: Monitoring Report - Quarterly

Global Id: T0607100008
Action Type: RESPONSE
Date: 12/14/2005
Action: Other Workplan

Global Id: T0607100008
Action Type: RESPONSE

Map ID	Site	Database(s)	EPA ID Number

UNOCAL #2417 (Continued) **S109285228**

Date: 04/30/2006
Action: Monitoring Report - Quarterly

Global Id: T0607100008
Action Type: RESPONSE
Date: 10/30/2006
Action: Monitoring Report - Quarterly

Global Id: T0607100008
Action Type: RESPONSE
Date: 05/01/2008
Action: Remedial Progress Report

Global Id: T0607100008
Action Type: RESPONSE
Date: 05/13/2008
Action: Other Report / Document

Global Id: T0607100008
Action Type: RESPONSE
Date: 08/05/2004
Action: Remedial Progress Report

Global Id: T0607100008
Action Type: RESPONSE
Date: 03/30/2005
Action: Monitoring Report - Quarterly

Global Id: T0607100008
Action Type: RESPONSE
Date: 01/30/2005
Action: Monitoring Report - Quarterly

Global Id: T0607100008
Action Type: RESPONSE
Date: 09/02/2004
Action: Monitoring Report - Quarterly

Global Id: T0607100008
Action Type: RESPONSE
Date: 04/30/2005
Action: Remedial Progress Report

Global Id: T0607100008
Action Type: RESPONSE
Date: 07/30/2007
Action: Monitoring Report - Quarterly

Global Id: T0607100008
Action Type: RESPONSE
Date: 08/15/2005
Action: Soil and Water Investigation Report

Global Id: T0607100008
Action Type: RESPONSE
Date: 06/04/2004
Action: Monitoring Report - Quarterly

Map ID	Site	Database(s)	EPA ID Number

UNOCAL #2417 (Continued) **S109285228**

Global Id: T0607100008
Action Type: RESPONSE
Date: 07/30/2008
Action: Monitoring Report - Quarterly

Global Id: T0607100008
Action Type: RESPONSE
Date: 10/05/2009
Action: Other Workplan

Global Id: T0607100008
Action Type: RESPONSE
Date: 11/04/2008
Action: Remedial Progress Report

Global Id: T0607100008
Action Type: RESPONSE
Date: 07/08/2009
Action: Other Report / Document

Global Id: T0607100008
Action Type: RESPONSE
Date: 10/02/2003
Action: Monitoring Report - Quarterly

Global Id: T0607100008
Action Type: RESPONSE
Date: 05/30/2003
Action: Soil and Water Investigation Report

Global Id: T0607100008
Action Type: RESPONSE
Date: 05/30/2003
Action: Soil and Water Investigation Report

Global Id: T0607100008
Action Type: RESPONSE
Date: 03/25/2010
Action: Other Report / Document

Global Id: T0607100008
Action Type: RESPONSE
Date: 11/25/2009
Action: Correspondence

Global Id: T0607100008
Action Type: RESPONSE
Date: 10/30/2009
Action: Monitoring Report - Quarterly

Global Id: T0607100008
Action Type: RESPONSE
Date: 04/30/2011
Action: Monitoring Report - Quarterly

Global Id: T0607100008
Action Type: ENFORCEMENT

Map ID	Site	Database(s)	EPA ID Number

UNOCAL #2417 (Continued) **S109285228**

Date: 11/04/2003
Action: * No Action

Global Id: T0607100008
Action Type: ENFORCEMENT
Date: 07/08/2003
Action: Staff Letter

Global Id: T0607100008
Action Type: ENFORCEMENT
Date: 11/17/2004
Action: * No Action

Global Id: T0607100008
Action Type: ENFORCEMENT
Date: 11/18/2004
Action: Staff Letter

Global Id: T0607100008
Action Type: ENFORCEMENT
Date: 02/02/2006
Action: * No Action

Global Id: T0607100008
Action Type: ENFORCEMENT
Date: 03/14/2003
Action: * No Action

Global Id: T0607100008
Action Type: ENFORCEMENT
Date: 04/10/2003
Action: * No Action

Global Id: T0607100008
Action Type: ENFORCEMENT
Date: 08/22/2002
Action: * No Action

Global Id: T0607100008
Action Type: ENFORCEMENT
Date: 05/01/2003
Action: * No Action

Global Id: T0607100008
Action Type: ENFORCEMENT
Date: 07/22/2002
Action: * No Action

Global Id: T0607100008
Action Type: ENFORCEMENT
Date: 10/01/2002
Action: * No Action

Global Id: T0607100008
Action Type: ENFORCEMENT
Date: 10/22/2002
Action: * No Action

Map ID	Site	Database(s)	EPA ID Number

UNOCAL #2417 (Continued) **S109285228**

Global Id: T0607100008
Action Type: ENFORCEMENT
Date: 11/19/2002
Action: * No Action

Global Id: T0607100008
Action Type: ENFORCEMENT
Date: 12/20/2002
Action: * No Action

Global Id: T0607100008
Action Type: ENFORCEMENT
Date: 01/13/2003
Action: * No Action

Global Id: T0607100008
Action Type: ENFORCEMENT
Date: 02/19/2003
Action: * No Action

Global Id: T0607100008
Action Type: ENFORCEMENT
Date: 12/05/2002
Action: File review

Global Id: T0607100008
Action Type: ENFORCEMENT
Date: 01/02/2004
Action: * No Action

Global Id: T0607100008
Action Type: ENFORCEMENT
Date: 01/11/2007
Action: Technical Correspondence / Assistance / Other

Global Id: T0607100008
Action Type: ENFORCEMENT
Date: 01/18/2005
Action: * No Action

Global Id: T0607100008
Action Type: ENFORCEMENT
Date: 03/21/2005
Action: * Verbal Communication

Global Id: T0607100008
Action Type: ENFORCEMENT
Date: 04/12/2005
Action: * Verbal Communication

Global Id: T0607100008
Action Type: ENFORCEMENT
Date: 11/09/2005
Action: * No Action

Global Id: T0607100008
Action Type: ENFORCEMENT

Map ID	Site	Database(s)	EPA ID Number

UNOCAL #2417 (Continued) **S109285228**

Date: 11/18/2005
Action: * Verbal Communication

Global Id: T0607100008
Action Type: ENFORCEMENT
Date: 08/22/2002
Action: File review

Global Id: T0607100008
Action Type: ENFORCEMENT
Date: 03/12/2003
Action: * No Action

Global Id: T0607100008
Action Type: ENFORCEMENT
Date: 10/28/2002
Action: File review

Global Id: T0607100008
Action Type: ENFORCEMENT
Date: 01/09/2003
Action: * Verbal Communication

Global Id: T0607100008
Action Type: ENFORCEMENT
Date: 06/29/2001
Action: Site Visit / Inspection / Sampling

Global Id: T0607100008
Action Type: ENFORCEMENT
Date: 11/24/2003
Action: * No Action

Global Id: T0607100008
Action Type: REMEDIATION
Date: 01/01/1950
Action: In Situ Physical/Chemical Treatment (other than SVE)

Global Id: T0607100008
Action Type: ENFORCEMENT
Date: 07/17/2012
Action: File Review - Closure

Global Id: T0607100008
Action Type: ENFORCEMENT
Date: 11/19/2012
Action: Closure/No Further Action Letter

Global Id: T0607100008
Action Type: ENFORCEMENT
Date: 08/03/2006
Action: Technical Correspondence / Assistance / Other

Global Id: T0607100008
Action Type: ENFORCEMENT
Date: 06/11/2007
Action: Technical Correspondence / Assistance / Other

Map ID	Site	Database(s)	EPA ID Number

UNOCAL #2417 (Continued) **S109285228**

Global Id: T0607100008
Action Type: ENFORCEMENT
Date: 12/27/2007
Action: Technical Correspondence / Assistance / Other

Global Id: T0607100008
Action Type: RESPONSE
Date: 04/22/2012
Action: Monitoring Report - Semi-Annually

Global Id: T0607100008
Action Type: ENFORCEMENT
Date: 04/07/2010
Action: Staff Letter

Global Id: T0607100008
Action Type: ENFORCEMENT
Date: 08/03/2012
Action: Notification - Preclosure

Global Id: T0607100008
Action Type: RESPONSE
Date: 03/02/2007
Action: Well Installation Report

Global Id: T0607100008
Action Type: RESPONSE
Date: 02/16/2007
Action: Other Report / Document

Global Id: T0607100008
Action Type: RESPONSE
Date: 02/17/2007
Action: Other Report / Document

Global Id: T0607100008
Action Type: RESPONSE
Date: 02/15/2007
Action: Other Report / Document

Global Id: T0607100008
Action Type: RESPONSE
Date: 02/02/2005
Action: Remedial Progress Report

Global Id: T0607100008
Action Type: ENFORCEMENT
Date: 12/12/2002
Action: * No Action

Global Id: T0607100008
Action Type: ENFORCEMENT
Date: 04/28/2004
Action: Staff Letter

Global Id: T0607100008
Action Type: ENFORCEMENT

Map ID	Site	Database(s)	EPA ID Number

UNOCAL #2417 (Continued) **S109285228**

Date: 05/04/2004
Action: * No Action

Global Id: T0607100008
Action Type: ENFORCEMENT
Date: 08/31/2004
Action: * No Action

Global Id: T0607100008
Action Type: ENFORCEMENT
Date: 07/25/2003
Action: * No Action

Global Id: T0607100008
Action Type: ENFORCEMENT
Date: 07/12/2003
Action: Site Visit / Inspection / Sampling

Global Id: T0607100008
Action Type: ENFORCEMENT
Date: 01/19/2007
Action: Staff Letter

Global Id: T0607100008
Action Type: ENFORCEMENT
Date: 05/11/2007
Action: Verbal Enforcement

Global Id: T0607100008
Action Type: ENFORCEMENT
Date: 05/08/2007
Action: * Verbal Communication

Global Id: T0607100008
Action Type: ENFORCEMENT
Date: 10/18/2007
Action: Technical Correspondence / Assistance / Other

Global Id: T0607100008
Action Type: ENFORCEMENT
Date: 03/09/2007
Action: Staff Letter

Global Id: T0607100008
Action Type: ENFORCEMENT
Date: 11/26/2007
Action: Technical Correspondence / Assistance / Other

Global Id: T0607100008
Action Type: RESPONSE
Date: 10/26/2011
Action: Correspondence

Global Id: T0607100008
Action Type: RESPONSE
Date: 11/01/2010
Action: Other Report / Document

Map ID	Site	Database(s)	EPA ID Number

UNOCAL #2417 (Continued) **S109285228**

Global Id: T0607100008
Action Type: RESPONSE
Date: 01/30/2011
Action: Monitoring Report - Semi-Annually

Global Id: T0607100008
Action Type: ENFORCEMENT
Date: 06/17/2003
Action: * No Action

Global Id: T0607100008
Action Type: RESPONSE
Date: 01/30/2011
Action: Other Report / Document

Global Id: T0607100008
Action Type: RESPONSE
Date: 05/31/2012
Action: Other Report / Document

Global Id: T0607100008
Action Type: RESPONSE
Date: 05/31/2012
Action: Correspondence

Global Id: T0607100008
Action Type: ENFORCEMENT
Date: 02/14/2007
Action: Technical Correspondence / Assistance / Other

Global Id: T0607100008
Action Type: ENFORCEMENT
Date: 07/28/2007
Action: Technical Correspondence / Assistance / Other

Global Id: T0607100008
Action Type: ENFORCEMENT
Date: 06/30/2006
Action: * Verbal Communication

Global Id: T0607100008
Action Type: ENFORCEMENT
Date: 04/26/2005
Action: * No Action

Global Id: T0607100008
Action Type: RESPONSE
Date: 04/30/2008
Action: Monitoring Report - Quarterly

Global Id: T0607100008
Action Type: RESPONSE
Date: 09/28/2007
Action: Remedial Progress Report

Global Id: T0607100008
Action Type: RESPONSE

Map ID	Site	Database(s)	EPA ID Number

UNOCAL #2417 (Continued) **S109285228**

Date:	09/15/2007
Action:	Remedial Progress Report
Global Id:	T0607100008
Action Type:	RESPONSE
Date:	04/30/2007
Action:	Monitoring Report - Quarterly
Global Id:	T0607100008
Action Type:	RESPONSE
Date:	07/30/2010
Action:	Monitoring Report - Quarterly
Global Id:	T0607100008
Action Type:	RESPONSE
Date:	06/30/2010
Action:	Well Destruction Report
Global Id:	T0607100008
Action Type:	RESPONSE
Date:	05/26/2010
Action:	Correspondence
Global Id:	T0607100008
Action Type:	RESPONSE
Date:	11/14/2011
Action:	Monitoring Report - Semi-Annually
Global Id:	T0607100008
Action Type:	REMEDIATION
Date:	01/01/1950
Action:	Free Product Removal
Global Id:	T0607100008
Action Type:	ENFORCEMENT
Date:	08/30/2002
Action:	* Verbal Communication
Global Id:	T0607100008
Action Type:	ENFORCEMENT
Date:	11/20/2002
Action:	* Verbal Communication
Global Id:	T0607100008
Action Type:	ENFORCEMENT
Date:	01/08/2004
Action:	* No Action
Global Id:	T0607100008
Action Type:	ENFORCEMENT
Date:	10/01/2002
Action:	File review
Global Id:	T0607100008
Action Type:	ENFORCEMENT
Date:	10/03/2003
Action:	* No Action

Map ID	Site	Database(s)	EPA ID Number

UNOCAL #2417 (Continued) **S109285228**

Global Id: T0607100008
Action Type: RESPONSE
Date: 04/30/2011
Action: Other Report / Document

Global Id: T0607100008
Action Type: ENFORCEMENT
Date: 11/05/2004
Action: * Verbal Communication

Global Id: T0607100008
Action Type: ENFORCEMENT
Date: 02/28/2005
Action: * No Action

Global Id: T0607100008
Action Type: RESPONSE
Date: 11/02/2012
Action: Well Destruction Report

Global Id: T0607100008
Action Type: RESPONSE
Date: 08/08/2012
Action: Correspondence

Global Id: T0607100008
Action Type: RESPONSE
Date: 09/21/2012
Action: Correspondence

Global Id: T0607100008
Action Type: REMEDIATION
Date: 01/01/1950
Action: Excavation

Global Id: T0607100008
Action Type: REMEDIATION
Date: 01/01/1950
Action: Excavation

Global Id: T0607100008
Action Type: ENFORCEMENT
Date: 08/08/2007
Action: Staff Letter

Global Id: T0607100008
Action Type: ENFORCEMENT
Date: 02/07/2008
Action: Site Visit / Inspection / Sampling

Global Id: T0607100008
Action Type: REMEDIATION
Date: 01/01/1950
Action: Pump & Treat (P&T) Groundwater

Global Id: T0607100008
Action Type: RESPONSE

Map ID	Site	Database(s)	EPA ID Number

UNOCAL #2417 (Continued) **S109285228**

Date: 01/06/2004
Action: Monitoring Report - Quarterly

Global Id: T0607100008
Action Type: Other
Date: 01/01/1950
Action: Leak Stopped

Global Id: T0607100008
Action Type: RESPONSE
Date: 05/30/2003
Action: NPDES / WDR Reports

Global Id: T0607100008
Action Type: ENFORCEMENT
Date: 08/12/2003
Action: * No Action

Global Id: T0607100008
Action Type: ENFORCEMENT
Date: 07/08/2004
Action: * No Action

Global Id: T0607100008
Action Type: ENFORCEMENT
Date: 03/08/2005
Action: * No Action

Global Id: T0607100008
Action Type: ENFORCEMENT
Date: 02/01/2005
Action: * Verbal Communication

Global Id: T0607100008
Action Type: ENFORCEMENT
Date: 07/02/2003
Action: * No Action

Global Id: T0607100008
Action Type: ENFORCEMENT
Date: 04/21/2004
Action: File review

Global Id: T0607100008
Action Type: ENFORCEMENT
Date: 09/08/2004
Action: * No Action

Global Id: T0607100008
Action Type: RESPONSE
Date: 12/30/2003
Action: NPDES / WDR Reports

Global Id: T0607100008
Action Type: RESPONSE
Date: 07/30/2006
Action: Monitoring Report - Quarterly

Map ID	Site	Database(s)	EPA ID Number

UNOCAL #2417 (Continued) **S109285228**

Global Id: T0607100008
Action Type: RESPONSE
Date: 07/18/2007
Action: Well Installation Report

Global Id: T0607100008
Action Type: RESPONSE
Date: 04/30/2007
Action: Remedial Progress Report

Global Id: T0607100008
Action Type: RESPONSE
Date: 04/30/2007
Action: Other Report / Document

---

576 **LOMA LINDA UNIVERSITY** **HAZNET** **S113462521**
24891 REDLANDS BLVD **N/A**
LOMA LINDA, CA 92354

HAZNET:

Year:	2010
Gepaid:	CAC002657275
Contact:	JOSEPH BRUNO
Telephone:	9095584999
Mailing Name:	Not reported
Mailing Address:	25027 MOUND ST
Mailing City,St,Zip:	LOMA LINDA, CA 923500200
Gen County:	Not reported
TSD EPA ID:	CAT080013352
TSD County:	Not reported
Waste Category:	Waste oil and mixed oil
Disposal Method:	Other Recovery Of Reclamation For Reuse Including Acid Regeneration, Organics Recovery Ect
Tons:	0.323
Facility County:	San Bernardino

Year:	2010
Gepaid:	CAC002657275
Contact:	JOSEPH BRUNO
Telephone:	9095584999
Mailing Name:	Not reported
Mailing Address:	25027 MOUND ST
Mailing City,St,Zip:	LOMA LINDA, CA 923500200
Gen County:	Not reported
TSD EPA ID:	CAD008252405
TSD County:	Not reported
Waste Category:	Off-specification, aged or surplus organics
Disposal Method:	Fuel Blending Prior To Energy Recovery At Another Site
Tons:	0.0525
Facility County:	San Bernardino

Map ID	Site	Database(s)	EPA ID Number
576	**TWO SISTERS WHEELS & TIRES** **24891 REDLANDS BLVD** **LOMA LINDA, CA 92354**	**LUST** **San Bern. Co. Permit**	**S101301185** **N/A**

LUST REG 8:

Region:	8
County:	San Bernardino
Regional Board:	Santa Ana Region
Facility Status:	Remedial action (cleanup) Underway
Case Number:	083600042T
Local Case Num:	90185
Case Type:	Aquifer affected
Substance:	Unleaded Gasoline
Qty Leaked:	Not reported
Abate Method:	EDFPVEGT
Cross Street:	ANDERSON
Enf Type:	VER
Funding:	Not reported
How Discovered:	Tank Closure
How Stopped:	Not reported
Leak Cause:	UNK
Leak Source:	UNK
Global ID:	T0607100008
How Stopped Date:	7/29/1987
Enter Date:	10/15/1987
Review Date:	11/27/1989
Prelim Assess:	Not reported
Discover Date:	7/29/1987
Enforcement Date:	Not reported
Close Date:	Not reported
Workplan:	Not reported
Pollution Char:	4/10/1990
Remed Plan:	10/5/1994
Remed Action:	10/20/2004
Monitoring:	Not reported
Enter Date:	10/15/1987
GW Qualifies:	=
Soil Qualifies:	Not reported
Operator:	Not reported
Facility Contact:	Not reported
Interim:	Yes
Oversite Program:	LUST
Latitude:	34.0629355
Longitude:	-117.261195
MTBE Date:	6/12/1998
Max MTBE GW:	27000
MTBE Concentration:	14
Max MTBE Soil:	Not reported
MTBE Fuel:	1
MTBE Tested:	MTBE Detected. Site tested for MTBE & MTBE detected
MTBE Class:	*
Staff:	NOM
Staff Initials:	CR2
Lead Agency:	Regional Board
Local Agency:	36000L
Hydr Basin #:	UPPER SANTA ANA VALL
Beneficial:	Not reported
Priority:	Not reported
Cleanup Fund Id:	Not reported

Map ID	Site	Database(s)	EPA ID Number

TWO SISTERS WHEELS & TIRES (Continued) **S101301185**

Work Suspended: Not reported
Summary: 10/26/95 VES IMPLEMENTED. GW/SOIL DUAL-PHASE EXTRACTION STUDY REPORT SUBMITTED 12/16/96. AS OF 6/30/97 126,000 LBS OF VAPORS RECOVERED BY VES. DUAL-PHASE EXTRACTION ACTIVATED. FP STILL PRESENT IN WELLS MW-2B & MW-10.

San Bern. Co. Permit:
Region: SAN BERNARDINO
Facility ID: FA0009880
Owner: FRIAS, MARTIN
Permit Number: PT0016811
Permit Category: SPECIAL GENERATOR
Facility Status: INACTIVE
Expiration Date: 01/31/2009

Region: SAN BERNARDINO
Facility ID: FA0009880
Owner: FRIAS, MARTIN
Permit Number: PT0016812
Permit Category: SPECIAL HANDLER
Facility Status: INACTIVE
Expiration Date: 01/31/2009

---

579 **INLAND ATV'S** **San Bern. Co. Permit** **S111311517**
24601 REDLANDS BLVD **N/A**
LOMA LINDA, CA 92354

San Bern. Co. Permit:
Region: SAN BERNARDINO
Facility ID: FA0014077
Owner: LARSON, GUY
Permit Number: PT0024738
Permit Category: CONDITIONALLY EXEMPT SMALL QUANTITY GENERATOR
Facility Status: ACTIVE
Expiration Date: 10/31/2013

---

579 **STOCK ALL SERVICES** **San Bern. Co. Permit** **S111311516**
24603 REDLANDS BLVD **N/A**
LOMA LINDA, CA 92354

San Bern. Co. Permit:
Region: SAN BERNARDINO
Facility ID: FA0014076
Owner: STOCKMAN, GARY
Permit Number: PT0024736
Permit Category: SPECIAL HANDLER
Facility Status: ACTIVE
Expiration Date: 10/31/2012

Region: SAN BERNARDINO
Facility ID: FA0014076
Owner: STOCKMAN, GARY
Permit Number: PT0024737
Permit Category: SPECIAL GENERATOR
Facility Status: ACTIVE
Expiration Date: 10/31/2012

Map ID	Site	Database(s)	EPA ID Number
582	**BELL BRAND/SUNSHINE BISCU** **24831 REDLANDS** **LOMA LINDA, CA 92408**	**LUST**	**S102425154** **N/A**

LUST REG 8:

Region:	8
County:	San Bernardino
Regional Board:	Santa Ana Region
Facility Status:	Case Closed
Case Number:	083601329T
Local Case Num:	90184
Case Type:	Aquifer affected
Substance:	Hydrocarbons
Qty Leaked:	Not reported
Abate Method:	EDGT
Cross Street:	ANDERSON
Enf Type:	None Taken
Funding:	Not reported
How Discovered:	Tank Closure
How Stopped:	Not reported
Leak Cause:	UNK
Leak Source:	UNK
Global ID:	T0607100156
How Stopped Date:	11/21/1988
Enter Date:	9/23/1989
Review Date:	3/8/1990
Prelim Assess:	9/26/1989
Discover Date:	11/21/1988
Enforcement Date:	1/1/1965
Close Date:	9/6/1996
Workplan:	9/13/1989
Pollution Char:	12/12/1989
Remed Plan:	Not reported
Remed Action:	1/1/1992
Monitoring:	8/25/1995
Enter Date:	9/23/1989
GW Qualifies:	Not reported
Soil Qualifies:	Not reported
Operator:	Not reported
Facility Contact:	Not reported
Interim:	Yes
Oversite Program:	LUST
Latitude:	34.0629355
Longitude:	-117.261195
MTBE Date:	Not reported
Max MTBE GW:	Not reported
MTBE Concentration:	0
Max MTBE Soil:	Not reported
MTBE Fuel:	0
MTBE Tested:	Not Required to be Tested.
MTBE Class:	*
Staff:	PAH
Staff Initials:	CR2
Lead Agency:	Regional Board
Local Agency:	36000L
Hydr Basin #:	UPPER SANTA ANA VALL
Beneficial:	Not reported
Priority:	Not reported
Cleanup Fund Id:	Not reported

Map ID	Site	Database(s)	EPA ID Number

BELL BRAND/SUNSHINE BISCU (Continued) **S102425154**

Work Suspended: Not reported
Summary: Not reported

---

582 **BELL BRAND/SUNSHINE BISCUITS** **LUST** **S109285040**
24831 W REDLANDS BLVD **N/A**
LOMA LINDA, CA 92408

LUST:

Region:	STATE
Global Id:	T0607100156
Latitude:	34.0629355
Longitude:	-117.261195
Case Type:	LUST Cleanup Site
Status:	Completed - Case Closed
Status Date:	09/06/1996
Lead Agency:	SANTA ANA RWQCB (REGION 8)
Case Worker:	PAH
Local Agency:	SAN BERNARDINO COUNTY
RB Case Number:	083601329T
LOC Case Number:	90184
File Location:	Not reported
Potential Media Affect:	Aquifer used for drinking water supply
Potential Contaminants of Concern:	Other Solvent or Non-Petroleum Hydrocarbon
Site History:	Not reported

Click here to access the California GeoTracker records for this facility:

Contact:

Global Id:	T0607100156
Contact Type:	Local Agency Caseworker
Contact Name:	CATHERINE RICHARDS
Organization Name:	SAN BERNARDINO COUNTY
Address:	620 SOUTH E STREET
City:	SAN BERNARDINO
Email:	crichards@sbcfire.org
Phone Number:	9093868419

Status History:

Global Id:	T0607100156
Status:	Completed - Case Closed
Status Date:	09/06/1996
Global Id:	T0607100156
Status:	Open - Case Begin Date
Status Date:	11/21/1988
Global Id:	T0607100156
Status:	Open - Remediation
Status Date:	01/01/1992
Global Id:	T0607100156
Status:	Open - Site Assessment
Status Date:	09/13/1989
Global Id:	T0607100156
Status:	Open - Site Assessment
Status Date:	09/26/1989

Map ID	Site	Database(s)	EPA ID Number

BELL BRAND/SUNSHINE BISCUITS (Continued) **S109285040**

Global Id: T0607100156
Status: Open - Site Assessment
Status Date: 12/12/1989

Global Id: T0607100156
Status: Open - Site Assessment
Status Date: 03/08/1990

Global Id: T0607100156
Status: Open - Verification Monitoring
Status Date: 08/25/1995

Regulatory Activities:
Global Id: T0607100156
Action Type: Other
Date: 01/01/1950
Action: Leak Discovery

Global Id: T0607100156
Action Type: Other
Date: 01/01/1950
Action: Leak Reported

Global Id: T0607100156
Action Type: ENFORCEMENT
Date: 09/06/1996
Action: Closure/No Further Action Letter

Global Id: T0607100156
Action Type: Other
Date: 01/01/1950
Action: Leak Stopped

---

582 **BRANCH WAREHOUSE** **SWEEPS UST** **U001575152**
24831 REDLANDS BLVD **N/A**
LOMA LINDA, CA 92354

SWEEPS UST:
Status: Active
Comp Number: 264
Number: 1
Board Of Equalization: Not reported
Referral Date: 03-23-92
Action Date: 03-23-92
Created Date: 03-28-89
Tank Status: A
Owner Tank Id: Not reported
Swrcb Tank Id: 36-000-000264-000001
Actv Date: 03-28-89
Capacity: 4000
Tank Use: M.V. FUEL
Stg: P
Content: REG UNLEADED
Number Of Tanks: 1

Map ID	Site	Database(s)	EPA ID Number
582	**BELL BRAND FOODS** **24831 REDLANDS BLVD** **SAN BERNARDINO, CA 92354**	**CA FID UST** **SWEEPS UST**	**S101590939** **N/A**

CA FID UST:

Facility ID:	36000319
Regulated By:	UTNKA
Regulated ID:	Not reported
Cortese Code:	Not reported
SIC Code:	Not reported
Facility Phone:	7148846391
Mail To:	Not reported
Mailing Address:	BOX 460
Mailing Address 2:	Not reported
Mailing City,St,Zip:	LOMA LINDA 92354
Contact:	Not reported
Contact Phone:	Not reported
DUNs Number:	Not reported
NPDES Number:	Not reported
EPA ID:	Not reported
Comments:	Not reported
Status:	Active

Facility ID:	36000319
Regulated By:	UTNKA
Regulated ID:	00003060
Cortese Code:	Not reported
SIC Code:	Not reported
Facility Phone:	Not reported
Mail To:	Not reported
Mailing Address:	24831 REDLANDS BLVD
Mailing Address 2:	Not reported
Mailing City,St,Zip:	SAN BERNARDINO 92354
Contact:	Not reported
Contact Phone:	Not reported
DUNs Number:	Not reported
NPDES Number:	Not reported
EPA ID:	Not reported
Comments:	Not reported
Status:	Active

SWEEPS UST:

Status:	Active
Comp Number:	3060
Number:	9
Board Of Equalization:	44-019861
Referral Date:	03-23-92
Action Date:	03-23-92
Created Date:	02-29-88
Tank Status:	A
Owner Tank Id:	LL-GT-1
Swrcb Tank Id:	36-000-003060-000001
Actv Date:	07-07-88
Capacity:	4000
Tank Use:	M.V. FUEL
Stg:	P
Content:	LEADED
Number Of Tanks:	1

Map ID	Site	Database(s)	EPA ID Number
583	**RMCCUE IMPORTED MTR CARS** **100 REDLANDS BLVD** **SAN BERNARDINO, CA**	**RCRA-SQG** **FINDS** **HAZNET**	**1000181911** **CAD981997190**

RCRA-SQG:

Date form received by agency:	09/01/1996
Facility name:	RMCCUE IMPORTED MTR CARS
Facility address:	100 REDLANDS BLVD SAN BERNARDINO, CA 92408
EPA ID:	CAD981997190
Mailing address:	REDLANDS BLVD SAN BERNARDINO, CA 92408
Contact:	Not reported
Contact address:	Not reported Not reported
Contact country:	Not reported
Contact telephone:	Not reported
Contact email:	Not reported
EPA Region:	09
Classification:	Small Small Quantity Generator
Description:	Handler: generates more than 100 and less than 1000 kg of hazardous waste during any calendar month and accumulates less than 6000 kg of hazardous waste at any time; or generates 100 kg or less of hazardous waste during any calendar month, and accumulates more than 1000 kg of hazardous waste at any time

Owner/Operator Summary:

Owner/operator name:	RAMSAY MCCUE
Owner/operator address:	NOT REQUIRED NOT REQUIRED, ME 99999
Owner/operator country:	Not reported
Owner/operator telephone:	(415) 555-1212
Legal status:	Private
Owner/Operator Type:	Owner
Owner/Op start date:	Not reported
Owner/Op end date:	Not reported

Owner/operator name:	NOT REQUIRED
Owner/operator address:	NOT REQUIRED NOT REQUIRED, ME 99999
Owner/operator country:	Not reported
Owner/operator telephone:	(415) 555-1212
Legal status:	Private
Owner/Operator Type:	Operator
Owner/Op start date:	Not reported
Owner/Op end date:	Not reported

Handler Activities Summary:

U.S. importer of hazardous waste:	No
Mixed waste (haz. and radioactive):	No
Recycler of hazardous waste:	No
Transporter of hazardous waste:	No
Treater, storer or disposer of HW:	No
Underground injection activity:	No
On-site burner exemption:	No
Furnace exemption:	No
Used oil fuel burner:	No
Used oil processor:	No

Map ID	Site	Database(s)	EPA ID Number

RMCCUE IMPORTED MTR CARS (Continued) **1000181911**

User oil refiner: No
Used oil fuel marketer to burner: No
Used oil Specification marketer: No
Used oil transfer facility: No
Used oil transporter: No

Violation Status: No violations found

FINDS:

Registry ID: 110002771144

Environmental Interest/Information System
RCRAInfo is a national information system that supports the Resource Conservation and Recovery Act (RCRA) program through the tracking of events and activities related to facilities that generate, transport, and treat, store, or dispose of hazardous waste. RCRAInfo allows RCRA program staff to track the notification, permit, compliance, and corrective action activities required under RCRA.

HAZNET:

Year:	1995
Gepaid:	CAD981997190
Contact:	Not reported
Telephone:	0000000000
Mailing Name:	Not reported
Mailing Address:	100 REDLANDS BLVD
Mailing City,St,Zip:	SAN BERNARDINO, CA 924080000
Gen County:	Not reported
TSD EPA ID:	CAD093459485
TSD County:	Not reported
Waste Category:	Unspecified solvent mixture
Disposal Method:	Transfer Station
Tons:	.0166
Facility County:	San Bernardino

---

583 **RAMSAY MCCUE** **RCRA-SQG 1000377788**
100 REDLANDS BLVD **HAZNET CAD982318610**
SAN BERNARDINO, CA 92408

RCRA-SQG:

Date form received by agency:	03/03/1988
Facility name:	RAMSAY MCCUE
Facility address:	100 REDLANDS BLVD SAN BERNARDINO, CA 92408
EPA ID:	CAD982318610
Mailing address:	REDLANDS BLVD SAN BERNARDINO, CA 92408
Contact:	ENVIRONMENTAL MANAGER
Contact address:	100 REDLANDS BLVD SAN BERNARDINO, CA 92408
Contact country:	US
Contact telephone:	(714) 825-9601
Contact email:	Not reported
EPA Region:	09
Classification:	Small Small Quantity Generator
Description:	Handler: generates more than 100 and less than 1000 kg of hazardous

Map ID	Site	Database(s)	EPA ID Number

RAMSAY MCCUE (Continued) **1000377788**

waste during any calendar month and accumulates less than 6000 kg of hazardous waste at any time; or generates 100 kg or less of hazardous waste during any calendar month, and accumulates more than 1000 kg of hazardous waste at any time

Owner/Operator Summary:

Owner/operator name:	RAMSAY MCCUE
Owner/operator address:	NOT REQUIRED
	NOT REQUIRED, ME 99999
Owner/operator country:	Not reported
Owner/operator telephone:	(415) 555-1212
Legal status:	Private
Owner/Operator Type:	Owner
Owner/Op start date:	Not reported
Owner/Op end date:	Not reported

Owner/operator name:	NOT REQUIRED
Owner/operator address:	NOT REQUIRED
	NOT REQUIRED, ME 99999
Owner/operator country:	Not reported
Owner/operator telephone:	(415) 555-1212
Legal status:	Private
Owner/Operator Type:	Operator
Owner/Op start date:	Not reported
Owner/Op end date:	Not reported

Handler Activities Summary:

U.S. importer of hazardous waste:	No
Mixed waste (haz. and radioactive):	No
Recycler of hazardous waste:	No
Transporter of hazardous waste:	No
Treater, storer or disposer of HW:	No
Underground injection activity:	No
On-site burner exemption:	No
Furnace exemption:	No
Used oil fuel burner:	No
Used oil processor:	No
User oil refiner:	No
Used oil fuel marketer to burner:	No
Used oil Specification marketer:	No
Used oil transfer facility:	No
Used oil transporter:	No

Violation Status: No violations found

HAZNET:

Year:	1997
Gepaid:	CAD982318610
Contact:	Not reported
Telephone:	0000000000
Mailing Name:	Not reported
Mailing Address:	100 REDLANDS BLVD
Mailing City,St,Zip:	SAN BERNARDINO, CA 924080000
Gen County:	Not reported
TSD EPA ID:	CAT080013352
TSD County:	Not reported
Waste Category:	Aqueous solution with total organic residues 10 percent or more

Map ID	Site	Database(s)	EPA ID Number

RAMSAY MCCUE (Continued) **1000377788**

Disposal Method: Recycler
Tons: .6255
Facility County: San Bernardino

Year: 1996
Gepaid: CAD982318610
Contact: Not reported
Telephone: 0000000000
Mailing Name: Not reported
Mailing Address: 100 REDLANDS BLVD
Mailing City,St,Zip: SAN BERNARDINO, CA 924080000
Gen County: Not reported
TSD EPA ID: CAT080013352
TSD County: Not reported
Waste Category: Aqueous solution with total organic residues 10 percent or more
Disposal Method: Recycler
Tons: 2.1892
Facility County: San Bernardino

Year: 1995
Gepaid: CAD982318610
Contact: Not reported
Telephone: 0000000000
Mailing Name: Not reported
Mailing Address: 100 REDLANDS BLVD
Mailing City,St,Zip: SAN BERNARDINO, CA 924080000
Gen County: Not reported
TSD EPA ID: CAT080013352
TSD County: Not reported
Waste Category: Unspecified aqueous solution
Disposal Method: Recycler
Tons: .9799
Facility County: San Bernardino

Year: 1995
Gepaid: CAD982318610
Contact: Not reported
Telephone: 0000000000
Mailing Name: Not reported
Mailing Address: 100 REDLANDS BLVD
Mailing City,St,Zip: SAN BERNARDINO, CA 924080000
Gen County: Not reported
TSD EPA ID: CAT080013352
TSD County: Not reported
Waste Category: Aqueous solution with total organic residues 10 percent or more
Disposal Method: Recycler
Tons: 1.0008
Facility County: San Bernardino

Year: 1994
Gepaid: CAD982318610
Contact: Not reported
Telephone: 0000000000
Mailing Name: Not reported
Mailing Address: 100 REDLANDS BLVD
Mailing City,St,Zip: SAN BERNARDINO, CA 924080000
Gen County: Not reported

Map ID	Site	Database(s)	EPA ID Number

RAMSAY MCCUE (Continued) **1000377788**

TSD EPA ID: CAT080013352
TSD County: Not reported
Waste Category: Unspecified aqueous solution
Disposal Method: Recycler
Tons: .2085
Facility County: San Bernardino

Click this hyperlink while viewing on your computer to access
1 additional CA_HAZNET: record(s) in the EDR Site Report.

---

583 **LA MESA RV CENTER INC CENTRAL** **HAZNET** **S113118818**
101 E REDLANDS BLVD **N/A**
SAN BERNARDINO, CA 92408

HAZNET:
Year: 2008
Gepaid: CAL000250456
Contact: FERNANDO VALDEZ
Telephone: 9094217133
Mailing Name: Not reported
Mailing Address: 101 E REDLANDS BLVD
Mailing City,St,Zip: SAN BERNARDINO, CA 924080000
Gen County: Not reported
TSD EPA ID: CAT000613893
TSD County: Not reported
Waste Category: Oxygenated solvents (acetone, butanol, ethyl acetate, etc.)
Disposal Method: Storage, Bulking, And/Or Transfer Off Site--No Treatment/Reovery (H010-H129) Or (H131-H135)
Tons: 0.0175
Facility County: San Bernardino

Year: 2008
Gepaid: CAL000250456
Contact: FERNANDO VALDEZ
Telephone: 9094217133
Mailing Name: Not reported
Mailing Address: 101 E REDLANDS BLVD
Mailing City,St,Zip: SAN BERNARDINO, CA 924080000
Gen County: Not reported
TSD EPA ID: CAT000613893
TSD County: Not reported
Waste Category: Oxygenated solvents (acetone, butanol, ethyl acetate, etc.)
Disposal Method: Storage, Bulking, And/Or Transfer Off Site--No Treatment/Reovery (H010-H129) Or (H131-H135)
Tons: 0.0175
Facility County: San Bernardino

Year: 2008
Gepaid: CAL000250456
Contact: FERNANDO VALDEZ
Telephone: 9094217133
Mailing Name: Not reported
Mailing Address: 101 E REDLANDS BLVD
Mailing City,St,Zip: SAN BERNARDINO, CA 924080000
Gen County: Not reported
TSD EPA ID: TXD077603371
TSD County: Not reported
Waste Category: Hydrocarbon solvents (benzene, hexane, Stoddard, Etc.)

Map ID	Site	Database(s)	EPA ID Number

LA MESA RV CENTER INC CENTRAL (Continued) **S113118818**

Disposal Method: Fuel Blending Prior To Energy Recovery At Another Site
Tons: 0.1
Facility County: San Bernardino

Year: 2008
Gepaid: CAL000250456
Contact: FERNANDO VALDEZ
Telephone: 9094217133
Mailing Name: Not reported
Mailing Address: 101 E REDLANDS BLVD
Mailing City,St,Zip: SAN BERNARDINO, CA 924080000
Gen County: Not reported
TSD EPA ID: TXD077603371
TSD County: Not reported
Waste Category: Hydrocarbon solvents (benzene, hexane, Stoddard, Etc.)
Disposal Method: Fuel Blending Prior To Energy Recovery At Another Site
Tons: 0.1
Facility County: San Bernardino

Year: 2008
Gepaid: CAL000250456
Contact: FERNANDO VALDEZ
Telephone: 9094217133
Mailing Name: Not reported
Mailing Address: 101 E REDLANDS BLVD
Mailing City,St,Zip: SAN BERNARDINO, CA 924080000
Gen County: Not reported
TSD EPA ID: TXD077603371
TSD County: Not reported
Waste Category: Off-specification, aged or surplus organics
Disposal Method: Fuel Blending Prior To Energy Recovery At Another Site
Tons: 0.225
Facility County: San Bernardino

Click this hyperlink while viewing on your computer to access
17 additional CA_HAZNET: record(s) in the EDR Site Report.

---

646 **HOMEBASE** **San Bern. Co. Permit** **S106910907**
101 REDLANDS BLVD **N/A**
SAN BERNARDINO, CA 92428

San Bern. Co. Permit:
Region: SAN BERNARDINO
Facility ID: FA0003854
Owner: HOMEBASE, INC.
Permit Number: PT0006601
Permit Category: HAZMAT HANDLER 0-10 EMPLOYEES
Facility Status: INACTIVE
Expiration Date: 09/30/2002

Map ID	Site	Database(s)	EPA ID Number

651 **LOMA LINDA PHOTO POTRAIT STUDIO** **San Bern. Co. Permit** **S106911436**
10529 ANDERSON ST **N/A**
LOMA LINDA, CA 92354

San Bern. Co. Permit:
Region: SAN BERNARDINO
Facility ID: FA0009778
Owner: RITIVOIU, DANIEL
Permit Number: PT0016628
Permit Category: CONDITIONALLY EXEMPT SMALL QUANTITY GENERATOR
Facility Status: INACTIVE
Expiration Date: 11/30/2005

---

651 **LOMA LINDA UNIVERSITY COGENERATION PLANT** **HAZNET** **S113463367**
10615 ANDERSON ST **N/A**
LOMA LINDA, CA 92354

HAZNET:
Year: 2010
Gepaid: CAC002658653
Contact: ED PETTI
Telephone: 9095584540
Mailing Name: Not reported
Mailing Address: 11100 ANDERSON ST
Mailing City,St,Zip: LOMA LINDA, CA 923501707
Gen County: Not reported
TSD EPA ID: CAT080013352
TSD County: Not reported
Waste Category: Unspecified oil-containing waste
Disposal Method: Other Recovery Of Reclamation For Reuse Including Acid Regeneration, Organics Recovery Ect
Tons: 1.60545
Facility County: San Bernardino

---

651 **LOMA LINDA ACADEMY** **HAZNET** **S113037838**
10656 ANDERSON ST **N/A**
LOMA LINDA, CA 92354

HAZNET:
Year: 2000
Gepaid: CAL000040467
Contact: MEL JONES/DIR PLANT SVCS
Telephone: 9097960161
Mailing Name: Not reported
Mailing Address: 10656 ANDERSON ST
Mailing City,St,Zip: LOMA LINDA, CA 923542104
Gen County: Not reported
TSD EPA ID: CAD009007626
TSD County: Not reported
Waste Category: Asbestos containing waste
Disposal Method: Disposal, Land Fill
Tons: 5.05
Facility County: San Bernardino

Year: 1997
Gepaid: CAL000040467
Contact: SO EASTERN CONT/SEVENTH DAY-AD
Telephone: 9093595800

Map ID	Site	Database(s)	EPA ID Number

LOMA LINDA ACADEMY (Continued) **S113037838**

Mailing Name: Not reported
Mailing Address: 10656 ANDERSON ST
Mailing City,St,Zip: LOMA LINDA, CA 923542104
Gen County: Not reported
TSD EPA ID: CAD009007626
TSD County: Not reported
Waste Category: Asbestos containing waste
Disposal Method: Not reported
Tons: 7.1638
Facility County: San Bernardino

Year: 1996
Gepaid: CAL000040467
Contact: SO EASTERN CONT/SEVENTH DAY-AD
Telephone: 9093595800
Mailing Name: Not reported
Mailing Address: 10656 ANDERSON ST
Mailing City,St,Zip: LOMA LINDA, CA 923542104
Gen County: Not reported
TSD EPA ID: CAT080013352
TSD County: Not reported
Waste Category: Tank bottom waste
Disposal Method: Recycler
Tons: .0625
Facility County: San Bernardino

Year: 1995
Gepaid: CAL000040467
Contact: SO EASTERN CONT/SEVENTH DAY-AD
Telephone: 9093595800
Mailing Name: Not reported
Mailing Address: 10656 ANDERSON ST
Mailing City,St,Zip: LOMA LINDA, CA 923542104
Gen County: Not reported
TSD EPA ID: CAD009007626
TSD County: Not reported
Waste Category: Asbestos containing waste
Disposal Method: Disposal, Land Fill
Tons: 38.7688
Facility County: San Bernardino

---

655 **R J AUTOMOTIVE BODY&PAINT** **HAZNET** **S113034600**
2166 GARDENA ST **N/A**
SAN BERNARDINO, CA 92408

HAZNET:
Year: 2002
Gepaid: CAL000033587
Contact: UNDELIVERABLE SURVEY 2-1-95 HJ
Telephone: --
Mailing Name: Not reported
Mailing Address: 2166 GARDENA ST
Mailing City,St,Zip: SAN BERNARDINO, CA 924080000
Gen County: Not reported
TSD EPA ID: NVT330010000
TSD County: Not reported
Waste Category: Other organic solids
Disposal Method: Not reported

Map ID	Site	Database(s)	EPA ID Number

R J AUTOMOTIVE BODY&PAINT (Continued) **S113034600**

Tons: 0.4
Facility County: San Bernardino

Year: 2002
Gepaid: CAL000033587
Contact: UNDELIVERABLE SURVEY 2-1-95 HJ
Telephone: --
Mailing Name: Not reported
Mailing Address: 2166 GARDENA ST
Mailing City,St,Zip: SAN BERNARDINO, CA 924080000
Gen County: Not reported
TSD EPA ID: NVT330010000
TSD County: Not reported
Waste Category: Other inorganic solid waste
Disposal Method: Not reported
Tons: 0.17
Facility County: San Bernardino

Year: 2001
Gepaid: CAL000033587
Contact: UNDELIVERABLE SURVEY 2-1-95 HJ
Telephone: --
Mailing Name: Not reported
Mailing Address: 2166 GARDENA ST
Mailing City,St,Zip: SAN BERNARDINO, CA 924080000
Gen County: Not reported
TSD EPA ID: CAT080033681
TSD County: Not reported
Waste Category: Other inorganic solid waste
Disposal Method: Disposal, Land Fill
Tons: 0.25
Facility County: San Bernardino

Year: 2001
Gepaid: CAL000033587
Contact: UNDELIVERABLE SURVEY 2-1-95 HJ
Telephone: --
Mailing Name: Not reported
Mailing Address: 2166 GARDENA ST
Mailing City,St,Zip: SAN BERNARDINO, CA 924080000
Gen County: Not reported
TSD EPA ID: CAT080033681
TSD County: Not reported
Waste Category: Unspecified oil-containing waste
Disposal Method: Disposal, Land Fill
Tons: 0.1
Facility County: San Bernardino

Year: 2001
Gepaid: CAL000033587
Contact: UNDELIVERABLE SURVEY 2-1-95 HJ
Telephone: --
Mailing Name: Not reported
Mailing Address: 2166 GARDENA ST
Mailing City,St,Zip: SAN BERNARDINO, CA 924080000
Gen County: Not reported
TSD EPA ID: CAD028409019

Map ID	Site	Database(s)	EPA ID Number

R J AUTOMOTIVE BODY&PAINT (Continued) **S113034600**

TSD County: Not reported
Waste Category: Other organic solids
Disposal Method: Transfer Station
Tons: 0.3
Facility County: San Bernardino

Click this hyperlink while viewing on your computer to access
6 additional CA_HAZNET: record(s) in the EDR Site Report.

---

655 **RJ BODY SHOP & REPAIR** **HAZNET** **S113032558**
2166 GARDENA **N/A**
SAN BERNARDINO, CA 92408

HAZNET:
Year: 1993
Gepaid: CAL000029290
Contact: ARCE RENE
Telephone: 0000000000
Mailing Name: Not reported
Mailing Address: 2166 GARDENA
Mailing City,St,Zip: SAN BERNARDINO, CA 924080000
Gen County: Not reported
TSD EPA ID: CAD990794133
TSD County: Not reported
Waste Category: Asbestos containing waste
Disposal Method: Not reported
Tons: 27.8124
Facility County: San Bernardino

Year: 1993
Gepaid: CAL000029290
Contact: ARCE RENE
Telephone: 0000000000
Mailing Name: Not reported
Mailing Address: 2166 GARDENA
Mailing City,St,Zip: SAN BERNARDINO, CA 924080000
Gen County: Not reported
TSD EPA ID: CAD990794133
TSD County: Not reported
Waste Category: Asbestos containing waste
Disposal Method: Disposal, Land Fill
Tons: 282.338000000
Facility County: San Bernardino

---

655 **JERRY KAWELL** **HAZNET** **S112884115**
2166 S GARDENA ST **N/A**
SAN BERNARDINO, CA 92408

HAZNET:
Year: 1998
Gepaid: CAC001348944
Contact: JERRY KAWELL
Telephone: 0000000000
Mailing Name: Not reported
Mailing Address: 2166 S GARDENA ST
Mailing City,St,Zip: SAN BERNARDINO, CA 924080000

Map ID	Site	Database(s)	EPA ID Number

JERRY KAWELL (Continued) **S112884115**

Gen County: Not reported
TSD EPA ID: CAD008252405
TSD County: Not reported
Waste Category: Unspecified solvent mixture
Disposal Method: Recycler
Tons: .1251
Facility County: San Bernardino

---

655 **MARTY'S AUTOBODY & AUTOMOTIVE** **HAZNET** **S113074296**
2166 GARDENA STREET **N/A**
SAN BERNARDINO, CA 92408

HAZNET:
Year: 2008
Gepaid: CAL000130956
Contact: MARTIN STROUD/OWNER
Telephone: --
Mailing Name: Not reported
Mailing Address: 2166 GARDENA STREET
Mailing City,St,Zip: SAN BERNARDINO, CA 924080000
Gen County: Not reported
TSD EPA ID: CAD008252405
TSD County: Not reported
Waste Category: Paint sludge
Disposal Method: Fuel Blending Prior To Energy Recovery At Another Site
Tons: 0.22935
Facility County: San Bernardino

---

655 **K.T. AUTO BODY & PAINT SHOP** **San Bern. Co. Permit** **S103971990**
2166 S GARDENA ST **N/A**
SAN BERNARDINO, CA 92408

San Bern. Co. Permit:
Region: SAN BERNARDINO
Facility ID: FA0009417
Owner: SONY SUON
Permit Number: PT0016097
Permit Category: SPECIAL HANDLER
Facility Status: ACTIVE
Expiration Date: 01/31/2014

Region: SAN BERNARDINO
Facility ID: FA0009417
Owner: SONY SUON
Permit Number: PT0016098
Permit Category: SPECIAL GENERATOR
Facility Status: ACTIVE
Expiration Date: 01/31/2014

Map ID	Site	Database(s)	EPA ID Number
655	**COMMERCIAL TRUCK SVC** **550 E CAROLINE** **SAN BERNARDINO, CA 92408**	**RCRA-SQG** **FINDS**	**1000298143** **CAD981442668**

RCRA-SQG:

Date form received by agency:	09/01/1996
Facility name:	COMMERCIAL TRUCK SVC
Facility address:	550 E CAROLINE SAN BERNARDINO, CA 92408
EPA ID:	CAD981442668
Mailing address:	E CAROLINE SAN BERNARDINO, CA 92408
Contact:	Not reported
Contact address:	Not reported Not reported
Contact country:	Not reported
Contact telephone:	Not reported
Contact email:	Not reported
EPA Region:	09
Classification:	Small Small Quantity Generator
Description:	Handler: generates more than 100 and less than 1000 kg of hazardous waste during any calendar month and accumulates less than 6000 kg of hazardous waste at any time; or generates 100 kg or less of hazardous waste during any calendar month, and accumulates more than 1000 kg of hazardous waste at any time

Owner/Operator Summary:

Owner/operator name:	NOT REQUIRED
Owner/operator address:	NOT REQUIRED NOT REQUIRED, ME 99999
Owner/operator country:	Not reported
Owner/operator telephone:	(415) 555-1212
Legal status:	Private
Owner/Operator Type:	Operator
Owner/Op start date:	Not reported
Owner/Op end date:	Not reported

Owner/operator name:	DEBRA LYNN
Owner/operator address:	NOT REQUIRED NOT REQUIRED, ME 99999
Owner/operator country:	Not reported
Owner/operator telephone:	(415) 555-1212
Legal status:	Private
Owner/Operator Type:	Owner
Owner/Op start date:	Not reported
Owner/Op end date:	Not reported

Handler Activities Summary:

U.S. importer of hazardous waste:	No
Mixed waste (haz. and radioactive):	No
Recycler of hazardous waste:	No
Transporter of hazardous waste:	No
Treater, storer or disposer of HW:	No
Underground injection activity:	No
On-site burner exemption:	No
Furnace exemption:	No
Used oil fuel burner:	No
Used oil processor:	No

Map ID	Site	Database(s)	EPA ID Number

COMMERCIAL TRUCK SVC (Continued) **1000298143**

User oil refiner: No
Used oil fuel marketer to burner: No
Used oil Specification marketer: No
Used oil transfer facility: No
Used oil transporter: No

Violation Status: No violations found

FINDS:

Registry ID: 110002707606

Environmental Interest/Information System
RCRAInfo is a national information system that supports the Resource Conservation and Recovery Act (RCRA) program through the tracking of events and activities related to facilities that generate, transport, and treat, store, or dispose of hazardous waste. RCRAInfo allows RCRA program staff to track the notification, permit, compliance, and corrective action activities required under RCRA.

---

655 **MATLOCK TRANSPORTATION** **LUST** **S101591086**
550 E CAROLINE **CA FID UST** **N/A**
SAN BERNARDINO, CA 92410 **SWEEPS UST**
San Bern. Co. Permit

LUST:
Region: STATE
Global Id: T0607100524
Latitude: 34.0615465
Longitude: -117.2734244
Case Type: LUST Cleanup Site
Status: Completed - Case Closed
Status Date: 08/04/1999
Lead Agency: SAN BERNARDINO COUNTY
Case Worker: BM7
Local Agency: Not reported
RB Case Number: 083603317T
LOC Case Number: 98084
File Location: Local Agency
Potential Media Affect: Soil
Potential Contaminants of Concern: Gasoline
Site History: Not reported

Click here to access the California GeoTracker records for this facility:

Contact:
Global Id: T0607100524
Contact Type: Regional Board Caseworker
Contact Name: CARL BERNHARDT
Organization Name: SANTA ANA RWQCB (REGION 8)
Address: 3737 MAIN STREET, SUITE 500
City: RIVERSIDE
Email: cbernhardt@waterboards.ca.gov
Phone Number: 9517824495

Status History:
Global Id: T0607100524

Map ID	Site	Database(s)	EPA ID Number

MATLOCK TRANSPORTATION (Continued) **S101591086**

Status: Completed - Case Closed
Status Date: 08/04/1999

Global Id: T0607100524
Status: Open - Case Begin Date
Status Date: 10/30/1998

Global Id: T0607100524
Status: Open - Site Assessment
Status Date: 10/30/1998

Regulatory Activities:
Global Id: T0607100524
Action Type: Other
Date: 01/01/1950
Action: Leak Discovery

Global Id: T0607100524
Action Type: Other
Date: 01/01/1950
Action: Leak Reported

Global Id: T0607100524
Action Type: ENFORCEMENT
Date: 08/04/1999
Action: Closure/No Further Action Letter

CA FID UST:
Facility ID: 36001296
Regulated By: UTNKA
Regulated ID: Not reported
Cortese Code: Not reported
SIC Code: Not reported
Facility Phone: Not reported
Mail To: Not reported
Mailing Address: 565 E REDLANDS BLVD
Mailing Address 2: Not reported
Mailing City,St,Zip: SAN BERNARDINO 92410
Contact: Not reported
Contact Phone: Not reported
DUNs Number: Not reported
NPDES Number: Not reported
EPA ID: Not reported
Comments: Not reported
Status: Active

SWEEPS UST:
Status: Active
Comp Number: 7570
Number: 1
Board Of Equalization: 44-020007
Referral Date: 03-24-92
Action Date: 03-24-92
Created Date: 09-15-88
Tank Status: A

Map ID	Site	Database(s)	EPA ID Number

MATLOCK TRANSPORTATION (Continued) **S101591086**

Owner Tank Id: Not reported
Swrcb Tank Id: 36-000-007570-000001
Actv Date: 09-15-88
Capacity: 1
Tank Use: UNKNOWN
Stg: P
Content: UNKNOWN
Number Of Tanks: 1

San Bern. Co. Permit:
Region: SAN BERNARDINO
Facility ID: FA0004620
Owner: MATLOCK TRANSPORTATION CO
Permit Number: PT0001725
Permit Category: HAZMAT HANDLER 0-10 EMPLOYEES
Facility Status: ACTIVE
Expiration Date: 11/30/2013

Region: SAN BERNARDINO
Facility ID: FA0004620
Owner: MATLOCK TRANSPORTATION CO
Permit Number: PT0001726
Permit Category: SPECIAL GENERATOR
Facility Status: ACTIVE
Expiration Date: 11/30/2013

Region: SAN BERNARDINO
Facility ID: FA0004620
Owner: MATLOCK TRANSPORTATION CO
Permit Number: PT0022837
Permit Category: APSA 1,320-10,000 GAL FAC CAPACITY
Facility Status: INACTIVE
Expiration Date: 11/30/2013

---

655 **LOMA LINDA UNIVERSITY** **HAZNET** **S112972720**
638 E CAROLINE ST **N/A**
SAN BERNARDINO, CA 92408

HAZNET:
Year: 2008
Gepaid: CAC002634219
Contact: ART WALLS
Telephone: 9095584374
Mailing Name: Not reported
Mailing Address: 24873 TAYLOR ST
Mailing City,St,Zip: LOMA LINDA, CA 923542809
Gen County: Not reported
TSD EPA ID: CAD009007626
TSD County: Not reported
Waste Category: Asbestos containing waste
Disposal Method: Landfill Or Surface Impoundment That Will Be Closed As Landfill(To Include On-Site Treatment And/Or Stabilization)
Tons: 0.8
Facility County: San Bernardino

Map ID	Site	Database(s)	EPA ID Number

655 **BONNIE MEAD** **San Bern. Co. Permit** **S109598435**
638 E CAROLINE ST **N/A**
SAN BERNARDINO, CA 92408

San Bern. Co. Permit:
Region: SAN BERNARDINO
Facility ID: FA0012232
Owner: ROWLAND, KIM
Permit Number: PT0021567
Permit Category: HAZMAT HANDLER 0-10 EMPLOYEES
Facility Status: ACTIVE
Expiration Date: 05/31/2014

---

655 **BONNIE MEAD** **HAZNET** **S112977500**
638 E CAROLINE ST **N/A**
SAN BERNARDINO, CA 92408

HAZNET:
Year: 2009
Gepaid: CAC002641749
Contact: KIMBERLY ROWLAND
Telephone: 9094785530
Mailing Name: Not reported
Mailing Address: PO BOX 478
Mailing City,St,Zip: SAN BERNARDINO, CA 924125636
Gen County: Not reported
TSD EPA ID: CAD028409019
TSD County: Not reported
Waste Category: Unspecified solvent mixture
Disposal Method: Fuel Blending Prior To Energy Recovery At Another Site
Tons: 0.18
Facility County: San Bernardino

---

655 **MATLOCK TRANSPORTATION** **HAZNET** **S112885865**
550 E CAROLINE ST **N/A**
SAN BERNARDINO, CA 92410

HAZNET:
Year: 1998
Gepaid: CAC001373552
Contact: MATLOCK TRANSPORTATION
Telephone: 9097991100
Mailing Name: Not reported
Mailing Address: 550 E CAROLINE ST
Mailing City,St,Zip: SAN BERNARDINO, CA 924100000
Gen County: Not reported
TSD EPA ID: CAD028409019
TSD County: Not reported
Waste Category: Aqueous solution with total organic residues 10 percent or more
Disposal Method: Treatment, Tank
Tons: .1376
Facility County: San Bernardino

Map ID	Site	Database(s)	EPA ID Number

655 **MATLOCK TRANSPORTATION** **HAZNET** **S112890094**
550 E CAROLINE ST **N/A**
SAN BERNARDINO, CA 92410

HAZNET:

Year:	1998
Gepaid:	CAC001421096
Contact:	GARY MATLOCK
Telephone:	9097991100
Mailing Name:	Not reported
Mailing Address:	550 E CAROLINE ST
Mailing City,St,Zip:	SAN BERNARDINO, CA 924100000
Gen County:	Not reported
TSD EPA ID:	CAT080013352
TSD County:	Not reported
Waste Category:	Tank bottom waste
Disposal Method:	Recycler
Tons:	2.7105
Facility County:	San Bernardino

---

656 **SOUTHERN COUNTY OIL INC** **HAZNET** **S112965649**
601 S HUNTS LN **N/A**
COLTON, CA 92324

HAZNET:

Year:	2007
Gepaid:	CAC002623352
Contact:	JAMES SOLTER
Telephone:	8009032222
Mailing Name:	Not reported
Mailing Address:	6825 ROSECRANS AVE
Mailing City,St,Zip:	PARAMOUNT, CA 907233108
Gen County:	Not reported
TSD EPA ID:	CAD982444481
TSD County:	Not reported
Waste Category:	Off-specification, aged or surplus organics
Disposal Method:	Storage, Bulking, And/Or Transfer Off Site--No Treatment/Reovery (H010-H129) Or (H131-H135)
Tons:	0.28
Facility County:	San Bernardino

Year:	2007
Gepaid:	CAC002623352
Contact:	JAMES SOLTER
Telephone:	8009032222
Mailing Name:	Not reported
Mailing Address:	6825 ROSECRANS AVE
Mailing City,St,Zip:	PARAMOUNT, CA 907233108
Gen County:	Not reported
TSD EPA ID:	CAD982444481
TSD County:	Not reported
Waste Category:	Other organic solids
Disposal Method:	Storage, Bulking, And/Or Transfer Off Site--No Treatment/Reovery (H010-H129) Or (H131-H135)
Tons:	0.15
Facility County:	San Bernardino

Map ID	Site	Database(s)	EPA ID Number
656	**SUPERIOR TANK LINES** **601 S HUNTS LN** **COLTON, CA 92324**	**HAZNET**	**S113140157** **N/A**

HAZNET:

Year:	2012
Gepaid:	CAL000301145
Contact:	JOHN CANTLAY
Telephone:	9094300863
Mailing Name:	Not reported
Mailing Address:	601 S HUNTS LN
Mailing City,St,Zip:	COLTON, CA 923244502
Gen County:	San Bernardino
TSD EPA ID:	CAD008302903
TSD County:	Los Angeles
Waste Category:	Not reported
Disposal Method:	Storage, Bulking, And/Or Transfer Off Site--No Treatment/Reovery (H010-H129) Or (H131-H135)
Tons:	0.1
Facility County:	San Bernardino

Year:	2012
Gepaid:	CAL000301145
Contact:	JOHN CANTLAY
Telephone:	9094300863
Mailing Name:	Not reported
Mailing Address:	601 S HUNTS LN
Mailing City,St,Zip:	COLTON, CA 923244502
Gen County:	San Bernardino
TSD EPA ID:	CAT080013352
TSD County:	Los Angeles
Waste Category:	Not reported
Disposal Method:	Other Recovery Of Reclamation For Reuse Including Acid Regeneration, Organics Recovery Ect
Tons:	5.13
Facility County:	San Bernardino

Year:	2012
Gepaid:	CAL000301145
Contact:	JOHN CANTLAY
Telephone:	9094300863
Mailing Name:	Not reported
Mailing Address:	601 S HUNTS LN
Mailing City,St,Zip:	COLTON, CA 923244502
Gen County:	San Bernardino
TSD EPA ID:	AZR000501510
TSD County:	99
Waste Category:	Not reported
Disposal Method:	Storage, Bulking, And/Or Transfer Off Site--No Treatment/Reovery (H010-H129) Or (H131-H135)
Tons:	0.1
Facility County:	San Bernardino

Year:	2012
Gepaid:	CAL000301145
Contact:	JOHN CANTLAY
Telephone:	9094300863
Mailing Name:	Not reported
Mailing Address:	601 S HUNTS LN

Map ID	Site	Database(s)	EPA ID Number

SUPERIOR TANK LINES (Continued) **S113140157**

Mailing City,St,Zip: COLTON, CA 923244502
Gen County: San Bernardino
TSD EPA ID: AZR000263169
TSD County: Not reported
Waste Category: Not reported
Disposal Method: Storage, Bulking, And/Or Transfer Off Site--No Treatment/Reovery (H010-H129) Or (H131-H135)
Tons: 0.1
Facility County: San Bernardino

Year: 2011
Gepaid: CAL000301145
Contact: JOHN CANTLAY
Telephone: 9094300863
Mailing Name: Not reported
Mailing Address: 601 S HUNTS LN
Mailing City,St,Zip: COLTON, CA 923244502
Gen County: Not reported
TSD EPA ID: AZR000501510
TSD County: Not reported
Waste Category: Other organic solids
Disposal Method: Storage, Bulking, And/Or Transfer Off Site--No Treatment/Reovery (H010-H129) Or (H131-H135)
Tons: 0.1
Facility County: San Bernardino

Click this hyperlink while viewing on your computer to access
5 additional CA_HAZNET: record(s) in the EDR Site Report.

---

656 **HOUSE GRAIN COMPANY INC** **HAZNET** **S112923432**
601 S HUNTS LN **N/A**
COLTON, CA 92324

HAZNET:
Year: 2002
Gepaid: CAC002554166
Contact: RON HOUSE
Telephone: 9492915524
Mailing Name: Not reported
Mailing Address: 601 S HUNTS LN
Mailing City,St,Zip: COLTON, CA 923240000
Gen County: Not reported
TSD EPA ID: CAD982444481
TSD County: Not reported
Waste Category: Off-specification, aged or surplus organics
Disposal Method: Transfer Station
Tons: 0.2
Facility County: San Bernardino

Map ID	Site	Database(s)	EPA ID Number

656 **SUPERIOR TANK LINES** **San Bern. Co. Permit** **S106088137**
601 S HUNTS LN **N/A**
COLTON, CA 92324

San Bern. Co. Permit:
Region: SAN BERNARDINO
Facility ID: FA0013850
Owner: SO CAL PETROLEUM TRANSPORT
Permit Number: PT0024337
Permit Category: HAZMAT HANDLER 0-10 EMPLOYEES
Facility Status: ACTIVE
Expiration Date: 05/31/2014

Region: SAN BERNARDINO
Facility ID: FA0013850
Owner: SO CAL PETROLEUM TRANSPORT
Permit Number: PT0024338
Permit Category: SPECIAL GENERATOR
Facility Status: ACTIVE
Expiration Date: 05/31/2014

Region: SAN BERNARDINO
Facility ID: FA0013850
Owner: SO CAL PETROLEUM TRANSPORT
Permit Number: PT0024339
Permit Category: APSA 10,001-100,000 GAL FAC CAPACITY
Facility Status: ACTIVE
Expiration Date: 05/31/2014

Region: SAN BERNARDINO
Facility ID: FA0013850
Owner: SO CAL PETROLEUM TRANSPORT
Permit Number: PT0024340
Permit Category: EPCRA FACILITY
Facility Status: ACTIVE
Expiration Date: 05/31/2014

---

658 **FANNY MAE ASSET MGMT** **HAZNET** **S112899160**
24982 COURT ST # A **N/A**
LOMA LINDA, CA 92354

HAZNET:
Year: 1998
Gepaid: CAC002127480
Contact: HUD
Telephone: 0000000000
Mailing Name: Not reported
Mailing Address: 1141 POMONA RD STE D
Mailing City,St,Zip: CORONA, CA 917200000
Gen County: Not reported
TSD EPA ID: CAD982444481
TSD County: Not reported
Waste Category: Household waste
Disposal Method: Transfer Station
Tons: .0416
Facility County: San Bernardino

Map ID	Site	Database(s)	EPA ID Number

659 **INLAND SPINE AND ORTHOPEDIC CENTER** **HAZNET** **S113087383**
2195 CLUB CENTER DR, #A **N/A**
SAN BERNARDINO, CA 92408

HAZNET:

Year:	1998
Gepaid:	CAL000163182
Contact:	HARVEY WIESELTIER, MD
Telephone:	9098848994
Mailing Name:	Not reported
Mailing Address:	2195 CLUB CENTER DR STE L
Mailing City,St,Zip:	SAN BERNARDINO, CA 924084162
Gen County:	Not reported
TSD EPA ID:	CAD981402522
TSD County:	Not reported
Waste Category:	Photochemicals/photoprocessing waste
Disposal Method:	Recycler
Tons:	.0082
Facility County:	San Bernardino

Year:	1997
Gepaid:	CAL000163182
Contact:	HARVEY WIESELTIER, MD
Telephone:	9098848994
Mailing Name:	Not reported
Mailing Address:	2195 CLUB CENTER DR STE L
Mailing City,St,Zip:	SAN BERNARDINO, CA 924084162
Gen County:	Not reported
TSD EPA ID:	CAD981402522
TSD County:	Not reported
Waste Category:	Metal sludge (Alkaline solution (pH >= 12.5) with metals)
Disposal Method:	Recycler
Tons:	.0041
Facility County:	San Bernardino

---

659 **INLAND SPINE/ORTHO MED CT** **San Bern. Co. Permit** **S106910919**
2195 CLUB CENTER DR A **N/A**
SAN BERNARDINO, CA 92408

San Bern. Co. Permit:

Region:	SAN BERNARDINO
Facility ID:	FA0003974
Owner:	INLAND SPINE/ORTHO MED CT
Permit Number:	PT0009097
Permit Category:	CONDITIONALLY EXEMPT SMALL QUANTITY GENERATOR
Facility Status:	INACTIVE
Expiration Date:	07/31/2003

---

660 **WILBUR PHILPOTT** **HAZNET** **S112943492**
318 E CAROLINE ST **N/A**
SAN BERNARDINO, CA 92408

HAZNET:

Year:	2005
Gepaid:	CAC002587103
Contact:	WILBUR PHILPOTT
Telephone:	9098245984
Mailing Name:	Not reported

Map ID	Site	Database(s)	EPA ID Number

WILBUR PHILPOTT (Continued) **S112943492**

Mailing Address: 1304 LAURELWOOD ST
Mailing City,St,Zip: SAN BERNARDINO, CA 92408
Gen County: Not reported
TSD EPA ID: CAT080033681
TSD County: Not reported
Waste Category: Other organic solids
Disposal Method: Disposal, Land Fill
Tons: 0
Facility County: San Bernardino

---

660 **W P AUTO REPAIR** **San Bern. Co. Permit** **S104772128**
326 1/2 CAROLINE **N/A**
SAN BERNARDINO, CA 92408

San Bern. Co. Permit:
Region: SAN BERNARDINO
Facility ID: FA0013903
Owner: BARAJAS, JESSE
Permit Number: PT0024439
Permit Category: SPECIAL HANDLER
Facility Status: ACTIVE
Expiration Date: 09/30/2013

Region: SAN BERNARDINO
Facility ID: FA0013903
Owner: BARAJAS, JESSE
Permit Number: PT0024440
Permit Category: SPECIAL GENERATOR
Facility Status: ACTIVE
Expiration Date: 09/30/2013

Region: SAN BERNARDINO
Facility ID: FA0007182
Owner: PHILPOT, CORY
Permit Number: PT0003098
Permit Category: SPECIAL HANDLER
Facility Status: INACTIVE
Expiration Date: 05/31/2007

Region: SAN BERNARDINO
Facility ID: FA0007182
Owner: PHILPOT, CORY
Permit Number: PT0003099
Permit Category: SPECIAL GENERATOR
Facility Status: INACTIVE
Expiration Date: 05/31/2007

Region: SAN BERNARDINO
Facility ID: FA0007182
Owner: PHILPOT, CORY
Permit Number: PT0020143
Permit Category: SPECIAL HANDLER
Facility Status: INACTIVE
Expiration Date: 05/31/2009

Region: SAN BERNARDINO
Facility ID: FA0007182
Owner: PHILPOT, CORY

Map ID	Site	Database(s)	EPA ID Number

W P AUTO REPAIR (Continued) **S104772128**

Permit Number: PT0020144
Permit Category: SPECIAL GENERATOR
Facility Status: INACTIVE
Expiration Date: 05/31/2009

---

661 **CONSOLIDATED REPROGRAPHIC** **San Bern. Co. Permit** **S106910775**
250 E CAROLINE ST C **N/A**
SAN BERNARDINO, CA 92408

San Bern. Co. Permit:
Region: SAN BERNARDINO
Facility ID: FA0002476
Owner: CONSOLIDATED REPROGRAPHIC
Permit Number: PT0009082
Permit Category: HAZMAT HANDLER 0-10 EMPLOYEES
Facility Status: INACTIVE
Expiration Date: 07/31/2003

---

662 **BOB'S AUTOMOTIVE** **San Bern. Co. Permit** **S106910718**
383 E CAROLINE ST **N/A**
SAN BERNARDINO, CA 92408

San Bern. Co. Permit:
Region: SAN BERNARDINO
Facility ID: FA0001522
Owner: JENNINGS, ROBERT
Permit Number: PT0003909
Permit Category: CONDITIONALLY EXEMPT SMALL QUANTITY GENERATOR
Facility Status: INACTIVE
Expiration Date: 09/30/2003

---

665 **BONNIE MEAD** **San Bern. Co. Permit** **S105047718**
2205 S ARTESIA ST **N/A**
SAN BERNARDINO, CA 92408

San Bern. Co. Permit:
Region: SAN BERNARDINO
Facility ID: FA0001538
Owner: MEAD, BONITA L. & KENNETH L.
Permit Number: PT0000628
Permit Category: HAZMAT HANDLER 0-10 EMPLOYEES
Facility Status: INACTIVE
Expiration Date: 04/30/2010

Map ID	Site	Database(s)	EPA ID Number
669	**ECONO LUBE & TUNE** **2225 CLUB WAY** **SAN BERNARDINO, CA 92408**	**HAZNET**	**S113104390** **N/A**

HAZNET:

Year:	2003
Gepaid:	CAL000205414
Contact:	ROMIE NINO/MACH
Telephone:	9093701482
Mailing Name:	Not reported
Mailing Address:	2225 CLUB WAY
Mailing City,St,Zip:	SAN BERNARDINO, CA 924080000
Gen County:	Not reported
TSD EPA ID:	CAT000613927
TSD County:	Not reported
Waste Category:	Aqueous solution with total organic residues less than 10 percent
Disposal Method:	Transfer Station
Tons:	0.07
Facility County:	San Bernardino

Year:	2002
Gepaid:	CAL000205414
Contact:	ROMIE NINO/MACH
Telephone:	9093701482
Mailing Name:	Not reported
Mailing Address:	2225 CLUB WAY
Mailing City,St,Zip:	SAN BERNARDINO, CA 924080000
Gen County:	Not reported
TSD EPA ID:	CAT080013352
TSD County:	Not reported
Waste Category:	Oil/water separation sludge
Disposal Method:	Recycler
Tons:	1.97
Facility County:	San Bernardino

Map ID	Site	Database(s)	EPA ID Number
669	**ECONO LUBE N TUBE & MEINEKE #4065** **2225 CLUB WAY** **SAN BERNARDINO, CA 92408**	**HAZNET**	**S113801664** **N/A**

HAZNET:

Year:	2012
Gepaid:	CAL000373165
Contact:	DANIEL SHOEMAKER
Telephone:	7606623300
Mailing Name:	Not reported
Mailing Address:	2225 CLUB WAY
Mailing City,St,Zip:	SAN BERNARDINO, CA 92408
Gen County:	San Bernardino
TSD EPA ID:	CAD981696420
TSD County:	Los Angeles
Waste Category:	Not reported
Disposal Method:	Storage, Bulking, And/Or Transfer Off Site--No Treatment/Reovery (H010-H129) Or (H131-H135)
Tons:	0.1251
Facility County:	San Bernardino

Map ID	Site	Database(s)	EPA ID Number
669	**ECONO LUBE AND TUNE** **2225 CLUB WAY** **SAN BERNARDINO, CA 92408**	**HAZNET**	**S113045482** **N/A**

HAZNET:

Year:	1996
Gepaid:	CAL000061166
Contact:	JERRY BIEBER
Telephone:	0000000000
Mailing Name:	Not reported
Mailing Address:	2225 CLUB WAY
Mailing City,St,Zip:	SAN BERNARDINO, CA 924080000
Gen County:	Not reported
TSD EPA ID:	CAD089446710
TSD County:	Not reported
Waste Category:	Aqueous solution with total organic residues 10 percent or more
Disposal Method:	Transfer Station
Tons:	.6880
Facility County:	San Bernardino

Year:	1995
Gepaid:	CAL000061166
Contact:	JERRY BIEBER
Telephone:	0000000000
Mailing Name:	Not reported
Mailing Address:	2225 CLUB WAY
Mailing City,St,Zip:	SAN BERNARDINO, CA 924080000
Gen County:	Not reported
TSD EPA ID:	CAT080013352
TSD County:	Not reported
Waste Category:	Unspecified aqueous solution
Disposal Method:	Recycler
Tons:	.2293
Facility County:	San Bernardino

Year:	1994
Gepaid:	CAL000061166
Contact:	JERRY BIEBER
Telephone:	0000000000
Mailing Name:	Not reported
Mailing Address:	2225 CLUB WAY
Mailing City,St,Zip:	SAN BERNARDINO, CA 924080000
Gen County:	Not reported
TSD EPA ID:	CAT080013352
TSD County:	Not reported
Waste Category:	Unspecified aqueous solution
Disposal Method:	Recycler
Tons:	.2293
Facility County:	San Bernardino

Map ID	Site	Database(s)	EPA ID Number
669	**ECONO LUBE N TUNE INC** **2225 CLUB WAY** **SAN BERNARDINO, CA 92408**	**HAZNET**	**S113468041** **N/A**

HAZNET:

Year:	2010
Gepaid:	CAL000352353
Contact:	PAUL BARATTA
Telephone:	7046448123
Mailing Name:	Not reported
Mailing Address:	128 S TRYON ST STE 900
Mailing City,St,Zip:	CHARLOTTE, NC 282020000
Gen County:	Not reported
TSD EPA ID:	CAT080013352
TSD County:	Not reported
Waste Category:	Tank bottom waste
Disposal Method:	Other Recovery Of Reclamation For Reuse Including Acid Regeneration, Organics Recovery Ect
Tons:	0.417
Facility County:	San Bernardino

Map ID	Site	Database(s)	EPA ID Number
669	**ECONO LUBE & TUNE #65** **2225 CLUB WAY** **SAN BERNARDINO, CA 92408**	**UST**	**U004061618** **N/A**

UST:

Facility ID:	88015336
Latitude:	34.06131722
Longitude:	-117.28373

Map ID	Site	Database(s)	EPA ID Number
669	**MEINEKE ECONO LUBE** **2225 CLUB WAY** **SAN BERNARDINO, CA 92408**	**San Bern. Co. Permit**	**S102285077** **N/A**

San Bern. Co. Permit:

Region:	SAN BERNARDINO
Facility ID:	FA0002859
Owner:	MEINEKE ECONO LUBE
Permit Number:	PT0003660
Permit Category:	SPECIAL HANDLER
Facility Status:	ACTIVE
Expiration Date:	11/30/2012

Region:	SAN BERNARDINO
Facility ID:	FA0002859
Owner:	MEINEKE ECONO LUBE
Permit Number:	PT0003661
Permit Category:	SPECIAL GENERATOR
Facility Status:	ACTIVE
Expiration Date:	11/30/2012

Region:	SAN BERNARDINO
Facility ID:	FA0002859
Owner:	MEINEKE ECONO LUBE
Permit Number:	PT0011009
Permit Category:	UST OWNERSHIP/OPERATING PERMIT (PER UST)
Facility Status:	INACTIVE
Expiration Date:	11/30/2010

Map ID	Site	Database(s)	EPA ID Number
669	**ECONO LUBE N TUNE NO 65** **2225 CLUB WAY** **SAN BERNARDINO, CA 92408**	**RCRA-SQG** **FINDS**	**1001481086** **CAR000051326**

RCRA-SQG:

Date form received by agency:	04/16/1999
Facility name:	ECONO LUBE N TUNE NO 65
Facility address:	2225 CLUB WAY SAN BERNARDINO, CA 92408
EPA ID:	CAR000051326
Contact:	ROBERT NINO
Contact address:	1460 PAMELA LN LA HABRA, CA 90631
Contact country:	US
Contact telephone:	(562) 691-5175
Contact email:	Not reported
EPA Region:	09
Classification:	Small Small Quantity Generator
Description:	Handler: generates more than 100 and less than 1000 kg of hazardous waste during any calendar month and accumulates less than 6000 kg of hazardous waste at any time; or generates 100 kg or less of hazardous waste during any calendar month, and accumulates more than 1000 kg of hazardous waste at any time

Owner/Operator Summary:

Owner/operator name:	ROBERT G NINO
Owner/operator address:	1460 PAMELA LN LA HABRA, CA 90631
Owner/operator country:	Not reported
Owner/operator telephone:	(562) 691-5175
Legal status:	Private
Owner/Operator Type:	Owner
Owner/Op start date:	Not reported
Owner/Op end date:	Not reported

Handler Activities Summary:

U.S. importer of hazardous waste:	No
Mixed waste (haz. and radioactive):	No
Recycler of hazardous waste:	No
Transporter of hazardous waste:	No
Treater, storer or disposer of HW:	No
Underground injection activity:	No
On-site burner exemption:	No
Furnace exemption:	No
Used oil fuel burner:	No
Used oil processor:	No
User oil refiner:	No
Used oil fuel marketer to burner:	No
Used oil Specification marketer:	No
Used oil transfer facility:	No
Used oil transporter:	No

Hazardous Waste Summary:

Waste code:	D001
Waste name:	IGNITABLE HAZARDOUS WASTES ARE THOSE WASTES WHICH HAVE A FLASHPOINT OF LESS THAN 140 DEGREES FAHRENHEIT AS DETERMINED BY A PENSKY-MARTENS CLOSED CUP FLASH POINT TESTER. ANOTHER METHOD OF DETERMINING THE FLASH POINT OF A WASTE IS TO REVIEW THE MATERIAL SAFETY DATA SHEET,

Map ID	Site	Database(s)	EPA ID Number

ECONO LUBE N TUNE NO 65 (Continued) **1001481086**

WHICH CAN BE OBTAINED FROM THE MANUFACTURER OR DISTRIBUTOR OF THE MATERIAL. LACQUER THINNER IS AN EXAMPLE OF A COMMONLY USED SOLVENT WHICH WOULD BE CONSIDERED AS IGNITABLE HAZARDOUS WASTE.

Violation Status: No violations found

FINDS:

Registry ID: 110002927539

Environmental Interest/Information System
RCRAInfo is a national information system that supports the Resource Conservation and Recovery Act (RCRA) program through the tracking of events and activities related to facilities that generate, transport, and treat, store, or dispose of hazardous waste. RCRAInfo allows RCRA program staff to track the notification, permit, compliance, and corrective action activities required under RCRA.

---

674 **THE LOMA LINDA REDEVELOPMENT AGENCY** **HAZNET** **S112941876**
10655 LIND AVE **N/A**
LOMA LINDA, CA 92354

HAZNET:

Year:	2004
Gepaid:	CAC002584480
Contact:	PAM O'CAMB
Telephone:	9097992819
Mailing Name:	Not reported
Mailing Address:	25541 BARTON RD
Mailing City,St,Zip:	LOMA LINDA, CA 92354
Gen County:	Not reported
TSD EPA ID:	CAD009007626
TSD County:	Not reported
Waste Category:	Asbestos containing waste
Disposal Method:	Not reported
Tons:	16.85
Facility County:	San Bernardino

---

680 **CON AGRA FOODS** **RCRA-LQG** **1012175667**
2020 STEEL ROAD **CAL000230241**
COLTON, CA 92324

RCRA-LQG:

Date form received by agency:	07/21/2008
Facility name:	CON AGRA FOODS
Facility address:	2020 STEEL ROAD
	COLTON, CA 92324
EPA ID:	CAL000230241
Contact:	JOHN C PLUMMER
Contact address:	Not reported
	Not reported
Contact country:	Not reported
Contact telephone:	(909) 825-7630
Telephone ext.:	112
Contact email:	JOHN.PLUMMER@CONAGRAFOODS.COM
EPA Region:	09

Map ID	Site	Database(s)	EPA ID Number

CON AGRA FOODS (Continued) **1012175667**

Classification: Large Quantity Generator
Description: Handler: generates 1,000 kg or more of hazardous waste during any calendar month; or generates more than 1 kg of acutely hazardous waste during any calendar month; or generates more than 100 kg of any residue or contaminated soil, waste or other debris resulting from the cleanup of a spill, into or on any land or water, of acutely hazardous waste during any calendar month; or generates 1 kg or less of acutely hazardous waste during any calendar month, and accumulates more than 1 kg of acutely hazardous waste at any time; or generates 100 kg or less of any residue or contaminated soil, waste or other debris resulting from the cleanup of a spill, into or on any land or water, of acutely hazardous waste during any calendar month, and accumulates more than 100 kg of that material at any time

Owner/Operator Summary:
Owner/operator name: CON AGRA FOODS
Owner/operator address: Not reported
Not reported
Owner/operator country: US
Owner/operator telephone: Not reported
Legal status: Private
Owner/Operator Type: Operator
Owner/Op start date: 03/29/1999
Owner/Op end date: Not reported

Owner/operator name: CON AGRA FOODS
Owner/operator address: 2020 STEEL ROAD
COLTON, CA 92324
Owner/operator country: US
Owner/operator telephone: Not reported
Legal status: Private
Owner/Operator Type: Owner
Owner/Op start date: 03/29/1999
Owner/Op end date: Not reported

Handler Activities Summary:
U.S. importer of hazardous waste: No
Mixed waste (haz. and radioactive): No
Recycler of hazardous waste: No
Transporter of hazardous waste: No
Treater, storer or disposer of HW: No
Underground injection activity: No
On-site burner exemption: No
Furnace exemption: No
Used oil fuel burner: No
Used oil processor: No
User oil refiner: No
Used oil fuel marketer to burner: No
Used oil Specification marketer: No
Used oil transfer facility: No
Used oil transporter: No

Hazardous Waste Summary:
Waste code: D002
Waste name: A WASTE WHICH HAS A PH OF LESS THAN 2 OR GREATER THAN 12.5 IS CONSIDERED TO BE A CORROSIVE HAZARDOUS WASTE. SODIUM HYDROXIDE, A

Map ID	Site	Database(s)	EPA ID Number

CON AGRA FOODS (Continued) **1012175667**

CAUSTIC SOLUTION WITH A HIGH PH, IS OFTEN USED BY INDUSTRIES TO CLEAN OR DEGREASE PARTS. HYDROCHLORIC ACID, A SOLUTION WITH A LOW PH, IS USED BY MANY INDUSTRIES TO CLEAN METAL PARTS PRIOR TO PAINTING. WHEN THESE CAUSTIC OR ACID SOLUTIONS BECOME CONTAMINATED AND MUST BE DISPOSED, THE WASTE WOULD BE A CORROSIVE HAZARDOUS WASTE.

Violation Status: No violations found

---

680 **CONAGRA FLOUR MILLING COMPANY** **RMP** **1011820608**
2020 STEEL ROAD **N/A**
COLTON, CA 92324

Risk Management Plan (RMP) Facility Details:

Facility ID:	9081
LEPC city:	Region VI LEPC
Facility decimal latitude:	34.05
Facility decimal longitude:	-117.283333
Is facility in county box:	T
LatLong method:	UN
LatLong description:	CE
Home page web address:	Not reported
Facility telephone:	Not reported
Facility email:	Not reported
Facility DUNS #:	0
Parent's name:	ConAgra, Inc.
Partner's name:	Not reported
Parent's DUNS #:	7258908
Partner's DUNS #:	0
Operator's name:	ConAgra Flour Milling Company
Operator's telephone:	9098257630
Operator's address:	2020 Steel Road
Operators City,St,Zip:	Colton, CA 92324
RMP implementation contact:	Robert Gusman
RMP contact title:	Plant Manager
Emergency contact:	Robert Gusman
Emergency contact title:	Plant Manager
Emergency contact telephone:	9098257630
24 hour emergency telephone:	9099896435
Emergency contact ext/pin #:	Not reported
Number of full time employees:	30
EPA ID:	none
Facility ID provided by CEPPO:	100000111201
Is facility covered by OSHA PSM:	T
Is facility covered by EPCRA 302:	T
Is fac. covered by CAA Title V 112(2):	F
Clean air op. permit/State ID:	Not reported
Last safety insp. dat:	7/1/1998
Inspected by:	State occupational safety agency
Is it OSHA approved with star/merit ranking:	False
Will RMP involve predictive filing:	False
Submission type:	First Time
RMP description:	Colton, CA
Facility has no accident hist. recs:	True
Foreign owner's address:	Not reported
Foreign owner's zip:	Not reported
Foreign owner's country:	Not reported
Claim # of employees as CBI:	False
Date RMP accepted by EPA:	7/9/1999
Date of error Report:	Not reported

Map ID	Site	Database(s)	EPA ID Number

CONAGRA FLOUR MILLING COMPANY (Continued) **1011820608**

Date RMP received: 6/21/1999
Does RMP contain graphics files: False
Does RMP contain attachments: False
Was certification letter received: True
RMP submission method: RMP*Submit
Does RMP contain CBI substantiation: False
Does RMP contain electronic waiver: False
Date RMP postmarked: 6/18/1999
Is RMP complete: True
Date of de-registration: 6/25/2004
Date de-registration is effective: 6/21/2004
Aniversary date: 6/18/2004
Does RMP contain CBI data: False
Does RMP contain unsanitized CBI version: False
RMP version #: 1.1.7
FRS latitude: 34.0624
FRS longitude: -117.29314
FRS Description: PLANT ENTRANCE (GENERAL)
FRS Method: ADDRESS MATCHING-HOUSE NUMBER

Process Details:
Process ID: 11115
NA & Industry Classification Sys.code(s): 311211
NAICS code description: Flour Milling
Optional facility description: Chlorine delivery system
Program level: 3
Record contains CBI data: False

Process chemical(s):
Chemical name: Chlorine
Process chemical qty in 100s lbs: 12000
Process flammable chemical name: Not reported

Process Toxic Alt. Releases:
Percent weight of chemical: Not reported
Physical state: Not reported
Analytical basic: Not reported
Scenario: Not reported
Quantity released in pounds: Not reported
Release duration in minutes: Not reported
Release rate in pounds per second: Not reported
Wind speed in meters/second: Not reported
Stability class: Not reported
Topography: Not reported
Distance to endpoint in miles: Not reported
Residential population: Not reported
Public receptors: Not reported
Environmental receptors: Not reported
Passive mitigation: Not reported
Active mitigation: Not reported

Process Toxics Worst Case:
Percent weight of chemical: Not reported
Physical state: Not reported
Analytical basic: Not reported
Scenario: Not reported
Quantity released in pounds: Not reported
Release duration in minutes: Not reported

Map ID	Site	Database(s)	EPA ID Number

CONAGRA FLOUR MILLING COMPANY (Continued) **1011820608**

Release rate in pounds per second: Not reported
Wind speed in meters/second: Not reported
Stability class: Not reported
Topography: Not reported
Distance to endpoint in miles: Not reported
Residential population: Not reported
Public receptors: Not reported
Environmental receptors: Not reported
Passive mitigation: Not reported

Process Flammables Alt. Releases:
Endpoint used: Not reported
LFL value: Not reported
Analytical basic: Not reported
Scenario: Not reported
Quantity released in pounds: Not reported
Distance to endpoint in miles: Not reported
Residential population: Not reported
Public receptors: Not reported
Environmental receptors: Not reported
Passive mitigation: Not reported
Active mitigation: Not reported

Process Flammables Worst Case:
Analytical basic: Not reported
Quantity released in pounds: Not reported
Distance to endpoint in miles: Not reported
Residential population: Not reported
Public receptors: Not reported
Environmental receptors: Not reported
Passive mitigation: Not reported
Safety review date: Not reported
Most recent PHA date: Not reported
Process Hazard Analysis: Not reported
Expected PHA changes completion date: Not reported
Major Hazard: Not reported
Process Control: Not reported
Mitigation Systems: Not reported
Monitoring/Detection: Not reported
Changes since the last process hazard analysis: Not reported
Most recent review of op. procedures: Not reported
Most recent training progs review/update: Not reported
Training: Not reported
Competency testing: Not reported
Most recent maintenance review date: Not reported
Most recent equipment inspection date: Not reported
Equipment tested: Not reported
Most recent changes by mgmt: Not reported
Date of most recent review/update: Not reported
Date of pre-start review: Not reported
Most recent compliance audit date: Not reported
Expected date of audit completion: Not reported
Most recent incident investigation: Not reported
Expected date of investigation changes: Not reported
Date of participation plan review: Not reported
Date of hot work permit review: Not reported
Date of contractor safety review: Not reported
Date of contractor safety eval. review: Not reported

Map ID	Site	Database(s)	EPA ID Number

CONAGRA FLOUR MILLING COMPANY (Continued) **1011820608**

Record has CBI data: Not reported
Safety review date: Not reported
Federal Regulation: Not reported
Federal regulation comment: Not reported
Major Hazard: Not reported
Process Control: Not reported
Mitigation Systems: Not reported
Monitoring/Detection: Not reported
Changes since the last process hazard analysis: Not reported
Most recent hazard review/update: Not reported
Most recent review of op. procedures: Not reported
Most recent training progs review/update: Not reported
Expected completion of review changes: Not reported
Training: Not reported
Competency testing: Not reported
Most recent maintenance review date: Not reported
Most recent equipment inspection date: Not reported
Equipment tested: Not reported
Most recent compliance audit date: Not reported
Expected date of audit completion: Not reported
Most recent incident investigation: Not reported
Expected date of investigation changes: Not reported
Record has CBI data: Not reported
Date of most recent changes: Not reported
Chemical name: Public OCA Chemical
Process chemical qty in 100s lbs: 0
Process flammable chemical name: Not reported

Process Toxic Alt. Releases:
Percent weight of chemical: Not reported
Physical state: b
Analytical basic: EPA's OCA Guidance Reference Tables or Equations
Scenario: Not reported
Quantity released in pounds: Not reported
Release duration in minutes: Not reported
Release rate in pounds per second: Not reported
Wind speed in meters/second: 1.5
Stability class: F
Topography: a
Distance to endpoint in miles: Not reported
Residential population: Not reported
Public receptors: Not reported
Environmental receptors: Not reported
Passive mitigation: Not reported
Active mitigation: Not reported

Process Toxics Worst Case:
Percent weight of chemical: Not reported
Physical state: b
Analytical basic: EPA's OCA Guidance Reference Tables or Equations
Scenario: Not reported
Quantity released in pounds: Not reported
Release duration in minutes: 10
Release rate in pounds per second: Not reported
Wind speed in meters/second: 1.5
Stability class: F
Topography: a
Distance to endpoint in miles: Not reported

Map ID	Site	Database(s)	EPA ID Number

CONAGRA FLOUR MILLING COMPANY (Continued) **1011820608**

Residential population: Not reported
Public receptors: Not reported
Environmental receptors: Not reported
Passive mitigation: Not reported

Process Flammables Alt. Releases:
Endpoint used: Not reported
LFL value: Not reported
Analytical basic: Not reported
Scenario: Not reported
Quantity released in pounds: Not reported
Distance to endpoint in miles: Not reported
Residential population: Not reported
Public receptors: Not reported
Environmental receptors: Not reported
Passive mitigation: Not reported
Active mitigation: Not reported

Process Flammables Worst Case:
Analytical basic: Not reported
Quantity released in pounds: Not reported
Distance to endpoint in miles: Not reported
Residential population: Not reported
Public receptors: Not reported
Environmental receptors: Not reported
Passive mitigation: Not reported
Safety review date: Not reported
Most recent PHA date: Not reported
Process Hazard Analysis: Not reported
Expected PHA changes completion date: Not reported
Major Hazard: Not reported
Process Control: Not reported
Mitigation Systems: Not reported
Monitoring/Detection: Not reported
Changes since the last process hazard analysis: Not reported
Most recent review of op. procedures: Not reported
Most recent training progs review/update: Not reported
Training: Not reported
Competency testing: Not reported
Most recent maintenance review date: Not reported
Most recent equipment inspection date: Not reported
Equipment tested: Not reported
Most recent changes by mgmt: Not reported
Date of most recent review/update: Not reported
Date of pre-start review: Not reported
Most recent compliance audit date: Not reported
Expected date of audit completion: Not reported
Most recent incident investigation: Not reported
Expected date of investigation changes: Not reported
Date of participation plan review: Not reported
Date of hot work permit review: Not reported
Date of contractor safety review: Not reported
Date of contractor safety eval. review: Not reported
Record has CBI data: Not reported
Safety review date: Not reported
Federal Regulation: Not reported
Federal regulation comment: Not reported
Major Hazard: Not reported

Map ID	Site	Database(s)	EPA ID Number

CONAGRA FLOUR MILLING COMPANY (Continued) **1011820608**

Process Control:	Not reported
Mitigation Systems:	Not reported
Monitoring/Detection:	Not reported
Changes since the last process hazard analysis:	Not reported
Most recent hazard review/update:	Not reported
Most recent review of op. procedures:	Not reported
Most recent training progs review/update:	Not reported
Expected completion of review changes:	Not reported
Training:	Not reported
Competency testing:	Not reported
Most recent maintenance review date:	Not reported
Most recent equipment inspection date:	Not reported
Equipment tested:	Not reported
Most recent compliance audit date:	Not reported
Expected date of audit completion:	Not reported
Most recent incident investigation:	Not reported
Expected date of investigation changes:	Not reported
Record has CBI data:	Not reported
Date of most recent changes:	Not reported

Emergency Response Details:

ER plan:	Not reported
ER plan most recent review date:	8/1/1998
ER plan most recent employee training date:	8/1/1998
Local agency coordinating ER plan:	City of Colton Fire Department
Telephone of the coordinating local agency:	9093705100
Federal regulation:	True
OSHA 1910 120:	True
SPCC:	False
RCRA:	True
OPA 90:	False
EPCRA:	True
Other Regulations:	Not reported

---

680 **CON AGRA FOODS INC** **HAZNET** **S113114827**
2020 STEEL RD **N/A**
COLTON, CA 92324

HAZNET:

Year:	2009
Gepaid:	CAL000230241
Contact:	JOHN C. PLUMMER
Telephone:	9098257630
Mailing Name:	Not reported
Mailing Address:	2020 STEEL RD
Mailing City,St,Zip:	COLTON, CA 923240000
Gen County:	Not reported
TSD EPA ID:	CAD981696420
TSD County:	Not reported
Waste Category:	Other organic solids
Disposal Method:	Storage, Bulking, And/Or Transfer Off Site--No Treatment/Reovery (H010-H129) Or (H131-H135)
Tons:	0.025
Facility County:	San Bernardino

Year:	2009
Gepaid:	CAL000230241
Contact:	JOHN C. PLUMMER

Map ID	Site	Database(s)	EPA ID Number

CON AGRA FOODS INC (Continued) **S113114827**

Telephone: 9098257630
Mailing Name: Not reported
Mailing Address: 2020 STEEL RD
Mailing City,St,Zip: COLTON, CA 923240000
Gen County: Not reported
TSD EPA ID: CAD028409019
TSD County: Not reported
Waste Category: Off-specification, aged or surplus organics
Disposal Method: Storage, Bulking, And/Or Transfer Off Site--No Treatment/Reovery (H010-H129) Or (H131-H135)
Tons: 0.0165
Facility County: San Bernardino

Year: 2008
Gepaid: CAL000230241
Contact: JOHN C. PLUMMER
Telephone: 9098257630
Mailing Name: Not reported
Mailing Address: 2020 STEEL RD
Mailing City,St,Zip: COLTON, CA 923240000
Gen County: Not reported
TSD EPA ID: CAD028409019
TSD County: Not reported
Waste Category: Other organic solids
Disposal Method: Storage, Bulking, And/Or Transfer Off Site--No Treatment/Reovery (H010-H129) Or (H131-H135)
Tons: 1.8
Facility County: San Bernardino

Year: 2008
Gepaid: CAL000230241
Contact: JOHN C. PLUMMER
Telephone: 9098257630
Mailing Name: Not reported
Mailing Address: 2020 STEEL RD
Mailing City,St,Zip: COLTON, CA 923240000
Gen County: Not reported
TSD EPA ID: WAD991281767
TSD County: Not reported
Waste Category: Off-specification, aged or surplus inorganics
Disposal Method: Not reported
Tons: 0.025
Facility County: San Bernardino

Year: 2008
Gepaid: CAL000230241
Contact: JOHN C. PLUMMER
Telephone: 9098257630
Mailing Name: Not reported
Mailing Address: 2020 STEEL RD
Mailing City,St,Zip: COLTON, CA 923240000
Gen County: Not reported
TSD EPA ID: CAD028409019
TSD County: Not reported
Waste Category: Latex waste
Disposal Method: Storage, Bulking, And/Or Transfer Off Site--No Treatment/Reovery (H010-H129) Or (H131-H135)

Map ID	Site	Database(s)	EPA ID Number

CON AGRA FOODS INC (Continued) **S113114827**

Tons: 0.06255
Facility County: San Bernardino

Click this hyperlink while viewing on your computer to access
11 additional CA_HAZNET: record(s) in the EDR Site Report.

---

680 **CONAGRA MILLS** **San Bern. Co. Permit** **S104765477**
2020 STEEL RD **N/A**
COLTON, CA 92324

San Bern. Co. Permit:
Region: SAN BERNARDINO
Facility ID: FA0002464
Owner: CONAGRA MILLS
Permit Number: PT0009398
Permit Category: HAZMAT HANDLER 26-50 EMPLOYEES
Facility Status: ACTIVE
Expiration Date: 09/30/2013

Region: SAN BERNARDINO
Facility ID: FA0002464
Owner: CONAGRA MILLS
Permit Number: PT0009400
Permit Category: CALARP FACILITY PERMIT
Facility Status: ACTIVE
Expiration Date: 09/30/2013

Region: SAN BERNARDINO
Facility ID: FA0002464
Owner: CONAGRA MILLS
Permit Number: PT0009403
Permit Category: RISK MANAGEMENT PLAN - LEVEL III
Facility Status: ACTIVE
Expiration Date: 09/30/2013

Region: SAN BERNARDINO
Facility ID: FA0002464
Owner: CONAGRA MILLS
Permit Number: PT0009408
Permit Category: EPCRA FACILITY
Facility Status: ACTIVE
Expiration Date: 09/30/2013

Region: SAN BERNARDINO
Facility ID: FA0002464
Owner: CONAGRA MILLS
Permit Number: PT0009415
Permit Category: CONDITIONALLY EXEMPT SMALL QUANTITY GENERATOR
Facility Status: ACTIVE
Expiration Date: 09/30/2013

Map ID	Site	Database(s)	EPA ID Number
681	**CLUB CENTER CAR WASH** **164 W CLUB CENTER DR** **SAN BERNARDINO, CA 92408**	**HAZNET**	**S112907694** **N/A**

HAZNET:

Year:	2001
Gepaid:	CAC002255065
Contact:	KIRCK GOUCHER-OWNER
Telephone:	9098249561
Mailing Name:	Not reported
Mailing Address:	164 W CLUB CENTER DR
Mailing City,St,Zip:	SAN BERNARDINO, CA 924080000
Gen County:	Not reported
TSD EPA ID:	CAT080013352
TSD County:	Not reported
Waste Category:	Unspecified aqueous solution
Disposal Method:	Recycler
Tons:	6.25
Facility County:	San Bernardino

Map ID	Site	Database(s)	EPA ID Number
681	**CLUB CENTER CAR WASH** **164 W CLUB CENTER DR** **SAN BERNARDINO, CA 92408**	**HAZNET**	**S113131260** **N/A**

HAZNET:

Year:	2004
Gepaid:	CAL000280500
Contact:	KIRCK GOUCHER
Telephone:	9098249561
Mailing Name:	Not reported
Mailing Address:	164 W CLUB CENTER DR
Mailing City,St,Zip:	SAN BERNARDINO, CA 924080000
Gen County:	Not reported
TSD EPA ID:	CAT080013352
TSD County:	Not reported
Waste Category:	Oil/water separation sludge
Disposal Method:	Not reported
Tons:	7.5
Facility County:	San Bernardino

Map ID	Site	Database(s)	EPA ID Number
683	**DEWAYNE MICHAEL FISTER** **2275 SOUTH GARDEN STREET** **SAN BERNARDINO, CA 92408**	**HAZNET**	**S113181474** **N/A**

HAZNET:

Year:	1996
Gepaid:	CLU960008152
Contact:	WILHMA BARNETT
Telephone:	0000000000
Mailing Name:	Not reported
Mailing Address:	DTSC CLU/ERU
Mailing City,St,Zip:	SACRAMENTO, CA 958120806
Gen County:	Not reported
TSD EPA ID:	AZD049318009
TSD County:	Not reported
Waste Category:	Other inorganic solid waste
Disposal Method:	Transfer Station
Tons:	.0050

Map ID	Site	Database(s)	EPA ID Number

DEWAYNE MICHAEL FISTER (Continued) **S113181474**

Facility County: San Bernardino

Year: 1996
Gepaid: CLU960008152
Contact: WILHMA BARNETT
Telephone: 0000000000
Mailing Name: Not reported
Mailing Address: DTSC CLU/ERU
Mailing City,St,Zip: SACRAMENTO, CA 958120806
Gen County: Not reported
TSD EPA ID: AZD049318009
TSD County: Not reported
Waste Category: Other organic solids
Disposal Method: Transfer Station
Tons: .1500
Facility County: San Bernardino

Year: 1996
Gepaid: CLU960008152
Contact: WILHMA BARNETT
Telephone: 0000000000
Mailing Name: Not reported
Mailing Address: DTSC CLU/ERU
Mailing City,St,Zip: SACRAMENTO, CA 958120806
Gen County: Not reported
TSD EPA ID: AZD049318009
TSD County: Not reported
Waste Category: Liquids with pH <= 2
Disposal Method: Transfer Station
Tons: .0125
Facility County: San Bernardino

Year: 1996
Gepaid: CLU960008152
Contact: WILHMA BARNETT
Telephone: 0000000000
Mailing Name: Not reported
Mailing Address: DTSC CLU/ERU
Mailing City,St,Zip: SACRAMENTO, CA 958120806
Gen County: Not reported
TSD EPA ID: AZD049318009
TSD County: Not reported
Waste Category: Liquids with halogenated organic compounds >= 1,000 Mg./L
Disposal Method: Transfer Station
Tons: .0050
Facility County: San Bernardino

---

683 **LOVE ROCK MINISTRES** **HAZNET** **S112936598**
2275 S GARDENA ST **N/A**
SAN BERNARDINO, CA 92408

HAZNET:
Year: 2004
Gepaid: CAC002576022
Contact: CHRISTINE NEMIRE
Telephone: 9098258887
Mailing Name: Not reported
Mailing Address: 2345 S WATERMAN AVE

Map ID	Site	Database(s)	EPA ID Number

LOVE ROCK MINISTRES (Continued) **S112936598**

Mailing City,St,Zip: SAN BERNARDINO, CA 92408
Gen County: Not reported
TSD EPA ID: CAD009007626
TSD County: Not reported
Waste Category: Asbestos containing waste
Disposal Method: Disposal, Land Fill
Tons: 2.52
Facility County: San Bernardino

---

684 **COSTCO WHOLESALE NO 27** **RCRA-SQG 1001085660**
125 E. CLUB CENTER DRIVE **FINDS CAR000009837**
SAN BERNARINO, CA 92408

RCRA-SQG:
Date form received by agency: 03/04/1999
Facility name: COSTCO WHOLESALE NO 27
Site name: SAN BERNARDINO #27
Facility address: 125 E. CLUB CENTER DRIVE
SAN BERNARINO, CA 92408
EPA ID: CAR000009837
Mailing address: 999 LAKE DRIVE
ISSAQUAH, WA 98027
Contact: SCOTT BRECKENRIDGE
Contact address: Not reported
Not reported
Contact country: Not reported
Contact telephone: (425) 313-6772
Telephone ext.: 6772
Contact email: Not reported
EPA Region: 09
Classification: Small Small Quantity Generator
Description: Handler: generates more than 100 and less than 1000 kg of hazardous waste during any calendar month and accumulates less than 6000 kg of hazardous waste at any time; or generates 100 kg or less of hazardous waste during any calendar month, and accumulates more than 1000 kg of hazardous waste at any time

Owner/Operator Summary:
Owner/operator name: COSTCO WHOLESALE CORP
Owner/operator address: 10809 120TH AVE NE
KIRKLAND, WA 98033
Owner/operator country: Not reported
Owner/operator telephone: (206) 803-8294
Legal status: Other
Owner/Operator Type: Owner
Owner/Op start date: Not reported
Owner/Op end date: Not reported

Handler Activities Summary:
U.S. importer of hazardous waste: No
Mixed waste (haz. and radioactive): No
Recycler of hazardous waste: No
Transporter of hazardous waste: No
Treater, storer or disposer of HW: No
Underground injection activity: No
On-site burner exemption: No
Furnace exemption: No

Map ID	Site	Database(s)	EPA ID Number

COSTCO WHOLESALE NO 27 (Continued) **1001085660**

Used oil fuel burner: No
Used oil processor: No
User oil refiner: No
Used oil fuel marketer to burner: No
Used oil Specification marketer: No
Used oil transfer facility: No
Used oil transporter: No

Historical Generators:
Date form received by agency: 03/01/1996
Facility name: COSTCO WHOLESALE NO 27
Classification: Small Quantity Generator

Violation Status: No violations found

FINDS:

Registry ID: 110009552439

Environmental Interest/Information System
RCRAInfo is a national information system that supports the Resource Conservation and Recovery Act (RCRA) program through the tracking of events and activities related to facilities that generate, transport, and treat, store, or dispose of hazardous waste. RCRAInfo allows RCRA program staff to track the notification, permit, compliance, and corrective action activities required under RCRA.

---

684 **COSTCO WHOLESALE #27** **HAZNET** **S113069811**
125 EAST CLUB CENTER DRIVE **N/A**
SAN BERNARDINO, CA 92408

HAZNET:
Year: 1998
Gepaid: CAL000123833
Contact: COSTCO WHOLESALE CORP
Telephone: 4253138100
Mailing Name: Not reported
Mailing Address: 999 LAKE DR
Mailing City,St,Zip: ISSAQUAH, WA 980275367
Gen County: Not reported
TSD EPA ID: CAD003963592
TSD County: Not reported
Waste Category: Metal sludge (Alkaline solution (pH >= 12.5) with metals)
Disposal Method: Recycler
Tons: .0550
Facility County: San Bernardino

Year: 1998
Gepaid: CAL000123833
Contact: COSTCO WHOLESALE CORP
Telephone: 4253138100
Mailing Name: Not reported
Mailing Address: 999 LAKE DR
Mailing City,St,Zip: ISSAQUAH, WA 980275367
Gen County: Not reported
TSD EPA ID: CAD003963592
TSD County: Not reported

Map ID	Site	Database(s)	EPA ID Number

COSTCO WHOLESALE #27 (Continued) **S113069811**

Waste Category: Other inorganic solid waste
Disposal Method: Recycler
Tons: .0250
Facility County: San Bernardino

---

684 **COSTCO WHOLESALE #27** **HAZNET** **S112945477**
125 E CLUB CENTER DR **N/A**
SAN BERNARDINO, CA 92408

HAZNET:
Year: 2005
Gepaid: CAC002590384
Contact: RICK BATTISTONIA
Telephone: 9094783445
Mailing Name: Not reported
Mailing Address: 999 LAKE DR
Mailing City,St,Zip: ISSAQUAH, WA 980275367
Gen County: Not reported
TSD EPA ID: CAD028409019
TSD County: Not reported
Waste Category: Waste oil and mixed oil
Disposal Method: Transfer Station
Tons: 0.02
Facility County: San Bernardino

---

688 **UNION PACIFIC RAILROAD** **HAZNET** **S112959090**
2278 HUNTS LN **N/A**
SAN BERNARDINO, CA 92408

HAZNET:
Year: 2007
Gepaid: CAC002612887
Contact: ROBERT BABIER
Telephone: 9098796857
Mailing Name: Not reported
Mailing Address: 10031 FOOTHILLS BLVD
Mailing City,St,Zip: ROSEVILLE, CA 957475146
Gen County: Not reported
TSD EPA ID: CAD097030993
TSD County: Not reported
Waste Category: Other organic solids
Disposal Method: Storage, Bulking, And/Or Transfer Off Site--No Treatment/Reovery (H010-H129) Or (H131-H135)
Tons: 0.05
Facility County: San Bernardino

Year: 2007
Gepaid: CAC002612887
Contact: ROBERT BABIER
Telephone: 9098796857
Mailing Name: Not reported
Mailing Address: 10031 FOOTHILLS BLVD
Mailing City,St,Zip: ROSEVILLE, CA 957475146
Gen County: Not reported
TSD EPA ID: CAD097030993
TSD County: Not reported

Map ID	Site	Database(s)	EPA ID Number

UNION PACIFIC RAILROAD (Continued) **S112959090**

Waste Category:	Waste oil and mixed oil
Disposal Method:	Storage, Bulking, And/Or Transfer Off Site--No Treatment/Reovery (H010-H129) Or (H131-H135)
Tons:	0.26
Facility County:	San Bernardino

Count: 180 records

FOCUS MAP 20 ORPHAN SUMMARY

City	EDR ID	Site Name	Site Address	Zip	Database(s)
COLTON	S109598641	TEST AMERICA	1014TH E COOLEY DR STE A & F	92324	San Bern. Co. Permit
COLTON	S112959215	GOODMAN & ASSOCIATES	1780TH & 1790 WASHINGTON ST	92324	HAZNET
COLTON	S112902216	E YEARA TRUCKING	I 215 RAMP OFFLACADENA DR	92324	HAZNET
COLTON	S112932514	CALTRANS DIST 8/CONSTR EA 08-457604	RT 215	92324	HAZNET
COLTON	S112961077	HAGER PACIFIC	210 E 230 240	92324	HAZNET
COLTON	S106112115	ATC- BLUE MOUNTAIN #2	5TH MILES E & O BLUE MOUNTAIN	92324	San Bern. Co. Permit
COLTON	S112871804	QUICK STOP	21831 BARTON RD	92324	HAZNET
COLTON	S113175668	EQUILON ENTERPRISES	22045 RD BARTON SAP 120906 N	92324	HAZNET
COLTON	S106929587	MONTECITO MEMORIAL PARK	BARTON / WATERMAN RD	92324	SWEEPS UST
COLTON	S113062674	KAISER PERMANENTE	789 E COOLEY DR	92324	HAZNET
COLTON	S111456400	PULMOCARE	671 COOLEY	92324	San Bern. Co. Permit
COLTON	S112907366	WASHINGTON HIGH SCHOOL	900 E CST	92324	HAZNET
COLTON	S106924853	CONDOSTA TRACTORS CO INC	10617 HUNTS LN	92324	SWEEPS UST
COLTON	S113457530	PHENIX TRANSPORTATION	EB INTRSTT 10 & 9TH ST BRG	92324	HAZNET
COLTON	1012175576	SA RECYCLING LLC, DBA COLTON IRON & METAL	790 E MST	92324	RCRA-LQG
COLTON	S113118097	COLTON POWER LP	559 PEPPER ST	92324	HAZNET
COLTON	S112891061	THE HITCHIN POST	2651 RECHE	92324	HAZNET
COLTON	S112854120	CALTRANS	SAN BERNARDINO INTER 10 AND	92324	HAZNET
COLTON	S112930688	J.B. HUNT TRANSPORT SERVICES INC	SAN BERNADINO & PEPPER AVE	92324	HAZNET
COLTON	S112899129	HUD INTOWN PROPERTIES	566 E ST E	92324	HAZNET
COLTON	S112896735	PARK MOUNT VERNON LIMITED	B ST AND COOLEY DR	92324	HAZNET
COLTON	S112877665	HUD IN TOWN PROPERTIES	853 E ST E	92324	HAZNET
COLTON	S113170443	CALTRANS DIST 8	STATE RT	92324	HAZNET
COLTON	S104163982	TERMINAL STATIONS, INC.	23659 STEEL RD	92324	SWEEPS UST
COLTON	S106925385	DIETRICH INT'L TRUCK SALES	23607 STEEL RD	92324	SWEEPS UST
COLTON	S113170421	CALTRANS	STHY 10	92324	HAZNET
COLTON	S113069095	SHELL	1600 W VALLEY BLVD & PEPPER	92324	HAZNET
COLTON	S113883381	COLTON DENTAL GROUP	944 E VIA LATA BLVD	92324	San Bern. Co. Permit
COLTON	S113133261	INTERPID COLLISION INC	1206 E VIA ROMA	92324	HAZNET
COLTON	S113022931	GENUINE AUTO PARTS CO	311 E VLY	92324	HAZNET
COLTON	1000306653	DUNN-EDWARDS CORPORATION	22780 WASHINGTON ST	92324	RCRA-SQG, FINDS, HAZNET
COLTON	S113030720	ARCO PRODUCTS COMPANY	1240 WASHINGTON BLVD	92324	HAZNET
COLTON	S113101603	CHEVRON PRODUCTS COMPANY #93537	1241 WASHINGTON	92324	HAZNET
COLTON	S113069914	A QUICK EXPOSURE	1220 WASHINGTON BLVD	92324	HAZNET
COLTON	1000282004	7-ELEVEN STORE #17960 (2131)	23155 WASHINGTON ST	92324	SWEEPS UST
COLTON	S111456341	MONTECITO MEM PARK #742	3520 E WASHINGTON ST	92324	San Bern. Co. Permit
COLTON	S101301137	ARCO #6144	22895 WASHINGTON ST	92324	LUST, SWEEPS UST
COLTON	S104890632	FIVE POINT AUTO SERVICE	1221 E WASHINGTON ST	92324	LUST
GRAND TERRACE	S113008267	GRAND TERRACE CLEANERS	22471 BARTON RD	92324	HAZNET
GRAND TERRACE	S113163324	ACCENT PRINT & DESIGN	22545 BARTON RD	92324	HAZNET
GRAND TERRACE	S112882696	RED TERRACE LLC	22471 BARTON RD	92324	HAZNET
GRAND TERRACE	S112866324	INLAND COMMERICAL FUELING	22115 BARTON	92324	HAZNET
GRAND TERRACE	S113040468	UNOCAL SERVICE STATION #4238	22483 BARTON RD	92324	HAZNET

Count: 180 records FOCUS MAP 20 ORPHAN SUMMARY

City	EDR ID	Site Name	Site Address	Zip	Database(s)
GRAND TERRACE	S113018354	HERITAGE QUALITY CLEANERS	22310 BARTON RD	92324	HAZNET
GRAND TERRACE	S113096238	USA CLEANERS	22499 BARTON RD	92324	HAZNET
GRAND TERRACE	S113049964	PANADENT CORPORATION	22747 BARTON RD	92324	HAZNET
GRAND TERRACE	S113064816	GRAND TERRACE FAMILY DENTISTRY	22737 BARTON RD	92324	HAZNET
GRAND TERRACE	S113063069	FINELINE SCREENPRINTING	21935 VAN BUREN	92324	HAZNET
GRAND TERRACE	S112861127	LILLIAN GADDEN	22268 VAN BUREN AVE	92324	HAZNET
HIGHLAND	S112898525	HUD INTOWN PROPERTIES	25050 UNION ST E	92408	HAZNET
LOMA LINDA	S112902008	CD TRUCKING	I 10 WB & MOUNTAIN VIEW OFF RAMP	92354	HAZNET
LOMA LINDA	S113783066	LOMA LINDA UNIVERSITY	11206TH & 11226 CAMPUS ST	92354	HAZNET
LOMA LINDA	S113797727	CROSSROAD PETROLEUM INC/ARCO AM-PM	26526 BARTON RD	92354	HAZNET
LOMA LINDA	S112942080	CITRUS PACKERS INC	26522 BARTON RD	92354	HAZNET
LOMA LINDA	S112876988	REY WILSON CO	1150 CAMPUS ST	92354	HAZNET
LOMA LINDA	S112888702	ROBISON & PREZIOSO	END OF MOUNTAIN VIEW	92354	HAZNET
LOMA LINDA	S110071669	LLU FARM	24881 FARMLAND RD	92354	San Bern. Co. Permit
LOMA LINDA	S112940155	CITY OF SAN BERNARDINO - FIRE STATION #251	1325 LOMA LINDA DR	92354	HAZNET
LOMA LINDA	S113171136	SCE SAN BERNARDINO VISTA AND ETIWANDA	SW MOUNTAIN VIEW AVE	92354	HAZNET
LOMA LINDA	S112907187	CEMEX SOUTHWEST MATERIALS	10342 MOUNTAIN VIEW	92408	HAZNET
LOMA LINDA	S113125861	ON TARGET AUTO	24927 REDLANDS BLVD	92354	HAZNET
LOMA LINDA	S113088704	CIRCLE K STORES INC STATION #5618	24499 REDLANDS BLVD	92354	HAZNET
LOMA LINDA	S112941806	LEWIS OPERATING CORP	25699 REDLANDS BLVD	92354	HAZNET
LOMA LINDA	S113083769	ALLISON MECHANICAL INC	24499 REDLANDS BLVD	92354	HAZNET
LOMA LINDA	S113083852	RALPH'S AUTO & FLEET SERVICE	24499 REDLANDS BLVD	92354	HAZNET
LOMA LINDA	S112867669	ALISON MECHANICAL INC	24499 REDLANDS BLVD	92354	HAZNET
LOMA LINDA	S110745315	SERVITIRES	E REDLANDS UNIT 11 &	92354	San Bern. Co. Permit
LOMA LINDA	S112900055	PRESCO BUILDING MATERIALS	25525 REDLANDS BLVD	92408	HAZNET
LOMA LINDA	1000174019	CIRCLE K STORE #591	25313 VICTORIA AVE	92354	RCRA NonGen / NLR, FINDS, CA FID UST
SAN BERNARDINO	S112986277	JEFF KERBER POOL PLASTERING INC	2526 I 10	92408	HAZNET
SAN BERNARDINO	S112899116	HUD INTOWN PROPERTIES	268 10TH ST E	92408	HAZNET
SAN BERNARDINO	S112884962	HUD INTOWN PROPERTIES	201 10TH ST E	92408	HAZNET
SAN BERNARDINO	S111828195	EAST VALLEY RECYCLING & TRANSFER	1150TH & S TIPPECANOE AVE		SWF/LF
SAN BERNARDINO	S112857364	RYDER TRUCKS/SCHFIELD STEEL	15676 HWY 173		HAZNET
SAN BERNARDINO	S112885388	INTOWN PROPERTIES	711 19TH ST E	92408	HAZNET
SAN BERNARDINO	S112865819	INTOWN PROPERTIES, INC/HUD	25270 19TH ST E	92408	HAZNET
SAN BERNARDINO	S112865721	INTOWN PROPERTIES, INC/HUD	1171 28TH ST E	92408	HAZNET
SAN BERNARDINO	S112885146	HUD INTOWN PROPERTIES	1146 37TH ST E	92408	HAZNET
SAN BERNARDINO	S113145712	MATICH CORP	3231 E 3RD ST	92408	HAZNET
SAN BERNARDINO	S113178011	WYLE LABORATORIES INC SBO EAST	3505 E 3RD ST	92408	HAZNET
SAN BERNARDINO	S113468845	THE SAN MANUEL BAND OF MISSION INDIANS	3277 E 3RD ST	92408	HAZNET
SAN BERNARDINO	S112865988	INTOWN PROPERTIES, INC/HUD	252 48TH ST E	92408	HAZNET
SAN BERNARDINO	S112896569	HUD INTOWN PROPERTIES	275 49TH ST E	92408	HAZNET
SAN BERNARDINO	S112898883	HUD INTOWN PROPERTIES	24789 4TH ST E	92408	HAZNET
SAN BERNARDINO	S113024184	KASLEN CORP	27400 E 5TH ST		HAZNET
SAN BERNARDINO	S113103620	CSCO SCREW PRODUCTS	775TH SOUTH GIFFORD &	92408	HAZNET
SAN BERNARDINO	S113154457	ADP/BECS USA	920TH E COOLEY AVE STE A & B	92408	HAZNET
SAN BERNARDINO	S113168327	SUNWEST PRINTING, INC	118 E AIRPORT DR	92408	HAZNET
SAN BERNARDINO	S113181487	CECILIA ABRILL	1087 N BARTON		HAZNET

Count: 180 records

FOCUS MAP 20 ORPHAN SUMMARY

City	EDR ID	Site Name	Site Address	Zip	Database(s)
SAN BERNARDINO	S112885127	HUD INTOWN PROPERTIES	7225 BARTON ST	92408	HAZNET
SAN BERNARDINO	1004678020	ARCO FACILITY NO 09699	25717 E BASELINE RD		RCRA-SQG, FINDS
SAN BERNARDINO	S112877756	JUDITH PADGETT	675 E BASELINE	92408	HAZNET
SAN BERNARDINO	S112901426	Y R C	E BNSF RAIL YARD 740		HAZNET
SAN BERNARDINO	S108985939	CAMP ONO PLUME	N/A BUNKER HILL I BASIN		SLIC
SAN BERNARDINO	S108985940	NORTH SAN BERNARDINO PLUME	N/A BUNKER HILL II BASIN		SLIC
SAN BERNARDINO	S104747301	MATLOCK TRANSPORTATION	550 E CAROLINE ST	92408	LUST
SAN BERNARDINO	S113087409	INK SERVICES INC	184 W CLUB DR	92408	HAZNET
SAN BERNARDINO	S104767790	LINCARE INC	1802 COMMERCENTER WEST G	92408	San Bern. Co. Permit
SAN BERNARDINO	S113053772	ROMULO DE LEON DDS, INC.	1849 COMMERCENTER E	92408	HAZNET
SAN BERNARDINO	S113181804	FRANK JOHN LUJAN	1672 E DAVIDSON	92408	HAZNET
SAN BERNARDINO	S112884889	HUD INTOWN PROPERTIES	2291 DAVIDSON AVE	92408	HAZNET
SAN BERNARDINO	S112896290	HUD INTOWN PROPERTIES	1356 DAVIDSON AVE	92408	HAZNET
SAN BERNARDINO	S112977754	FULL TRAFFIC MAINTENANCE INC	FWY BOUND 1 E & 2 MI H SAINT OFFRAMP		HAZNET
SAN BERNARDINO	S112899135	HUD INTOWN PROPERTIES	3049 GARDENA	92408	HAZNET
SAN BERNARDINO	S113136912	HUB PLAZA DENTAL GROUP	1047 E HAMMAN PL	92408	HAZNET
SAN BERNARDINO	1012210471	SAMS CLUB NO 6624	1055 E HARRIMAN		RCRA-SQG, HAZNET
SAN BERNARDINO	S112912740	G B PRINTERS	119 W HILLCREST	92408	HAZNET
SAN BERNARDINO	S107592119	OLIVE GARDEN #1278	460 HOSPITALITY LN	92408	San Bern. Co. Permit
SAN BERNARDINO	S113024997	CRYSTAL CLEANERS	420 HOSPITALITY LN	92408	HAZNET
SAN BERNARDINO	S104763092	A M S (ACOUSTICAL MATERIAL SRVCS	456 E INDUSTRIAL RD	92408	San Bern. Co. Permit
SAN BERNARDINO	S112854297	VESTA CHARBONNEAU	867 INLAND COURT DR	92408	HAZNET
SAN BERNARDINO	S112865762	INTOWN PROPERTIES, INC/HUD	168 JACKSON RD W	92408	HAZNET
SAN BERNARDINO	S112941950	CITY SAN BERNARDINO-CODE COMPLIANCE DIVISION	192 E KINGS ST	92408	HAZNET
SAN BERNARDINO	S113182079	RICK KEDDY	983 LAURELWOOD DR	92408	HAZNET
SAN BERNARDINO	S112880536	HUD	1222 LAURELWOOD DR	92408	HAZNET
SAN BERNARDINO	S112926389	SBT PARTNERS LLC	953 LAURELWOOD DR	92408	HAZNET
SAN BERNARDINO	S112901112	DFAS-NORTON AFB	1111 E MILL ST	92408	HAZNET
SAN BERNARDINO	S112910572	NORTON AIR FORCE BASE	1111 E MILL ST	92408	HAZNET
SAN BERNARDINO	S112895959	DEFENSE FINANCE ACCOUNTING SERVICES	1111 E MILL ST	92408	HAZNET
SAN BERNARDINO	S112908633	DEPARTMENT OF DEFENCE/DFAS	1111 E MILL ST	92408	HAZNET
SAN BERNARDINO	S113118904	BARR LUMBER CO INC	111 E ML	92408	HAZNET
SAN BERNARDINO	S113029305	SOUTHERN CALIF HYDRAULICS	265 E ML	92408	HAZNET
SAN BERNARDINO	S104768655	OMEGA TOOL CO	308 S MOUNTAIN VIEW AVE	92408	San Bern. Co. Permit
SAN BERNARDINO	S112899360	HUD INTOWN PROPERTIES	2931 MOUNTAIN VIEW AVE N	92408	HAZNET
SAN BERNARDINO	S112871834	DAVID FIELDS	809 N MOUNTAIN VIEW AVE	92408	HAZNET
SAN BERNARDINO	S112947557	CITY OF SAN BERNARDINO CODE COMPLIANCE	3880 N MOUNTAIN AVVE	92408	HAZNET
SAN BERNARDINO	S112866005	INTOWN PROPERTIES, INC/HUD	1798 MOUNTAIN VIEW N	92408	HAZNET
SAN BERNARDINO	S112908226	OMEGA TOOL CO	308 S MOUNTAIN AVE	92408	HAZNET
SAN BERNARDINO	S112918175	ABF FREIGHT INC	I NB 215 HWY		HAZNET
SAN BERNARDINO	S109821508	BLACKLAND PROPERTIES SITE	NE OF WATERMAN AVE AND VANDERBILT WAY		SWF/LF
SAN BERNARDINO	S112921842	SANTA ANA RIVER BRIDGE	54 0015 ON WATERMAN AVE	92408	HAZNET
SAN BERNARDINO	S113772059	ORTIZ ASPHALT PAVING	382 E ORANGE SHELL RD		HAZNET
SAN BERNARDINO	S113804206	TESORO GASOLINE FED MART SAN BERNARDIN	499 ORANGE SHOW RD	92408	HAZNET
SAN BERNARDINO	S112931329	SHIH-LIAV HAM	520 ORANGE SHOW RD	92408	HAZNET
SAN BERNARDINO	S113060850	EQUILON ENTERPRISES LLC	505 ORANGE SHOW E ST	92408	HAZNET

Count: 180 records

FOCUS MAP 20 ORPHAN SUMMARY

City	EDR ID	Site Name	Site Address	Zip	Database(s)
SAN BERNARDINO	S112891582	EXXON GAS STATIONS	520 ORANGE SHOW RD	92408	HAZNET
SAN BERNARDINO	S113043327	MOBIL SERVICE STATION #18-HPH	520 ORANGE SHOW RD	92408	HAZNET
SAN BERNARDINO	S112920041	TARGET STORE #188A	499 ORANGE SHOW RD	92408	HAZNET
SAN BERNARDINO	S112865790	INTOWN PROPERTIES, INC/HUD	256 ORANGE ST E	92408	HAZNET
SAN BERNARDINO	S113069011	BLOOD BANK OF SAN BERNADINO /RIVERSIDE	384 ORANGE SHOW RD	92408	HAZNET
SAN BERNARDINO	S113121677	MDJ INC	595 ORANGE SHOW RD	92408	HAZNET
SAN BERNARDINO	S112871859	HOME LUMBER COMPANY INC	595 ORANGE SHOW RD	92408	HAZNET
SAN BERNARDINO	S113176523	SHELL SERVICE STATION	505 ORANGE SHOW	92408	HAZNET
SAN BERNARDINO	S112907855	PALM MEADOW GOLF COURSE	1964 E PALM MEADOWS DR	92408	HAZNET
SAN BERNARDINO	S113129607	KAYO OIL CO #2705249	105 S PEPPER	92408	HAZNET
SAN BERNARDINO	S113076341	CIRCLE K STORES INC STATION #05249	105 S PEPPER	92408	HAZNET
SAN BERNARDINO	S112907879	MCKELVEY TRUCKING	REDLAND BLVD & ANDERSON ST	92408	HAZNET
SAN BERNARDINO	S113105406	CAMPING WORLD	151 REDLANDS	92408	HAZNET
SAN BERNARDINO	S112980782	LOMA LINDA UNIVERSITY MEDICAL CENTER	101 REDLANDS BLVD	92408	HAZNET
SAN BERNARDINO	S113048914	HOBART CORP	1350 E RIVERVIEW	92408	HAZNET
SAN BERNARDINO	S112898479	PACIFIC GULF PROPERTIES	1905 E RIVERVIEW	92408	HAZNET
SAN BERNARDINO	S112853713	ALWAYS TRANSPORTATION & REMEDIATION	SAN BERNARDINO INTL AIRPORT		HAZNET
SAN BERNARDINO	S112874083	CITY OF SAN BERNARDINO	SAN BERNARDINO BASEBALL		HAZNET
SAN BERNARDINO	S113179167	SAN BERNARDINO COUNTY/EMERG RESPONSE 200 FIRES	SAN BERNARDINO FIRE WASTE ONLY CORD		HAZNET
SAN BERNARDINO	S112883856	BARBARA KERN	459 E SAN JACINTO	92408	HAZNET
SAN BERNARDINO	S113049634	SUPER SHOPS INC WAREHOUSE	1393 E SAN BERNANDO AVE	92408	HAZNET
SAN BERNARDINO	S113026025	CIRCLE K STORES #8641	SEC WATERMAN & 3RD		HAZNET
SAN BERNARDINO	S112866035	INTOWN PROPERTIES, INC/HUD	1544 SIERRA WAY N	92408	HAZNET
SAN BERNARDINO	S112918370	A & R INDUSTRIES	1554 SIERRA AVE	92408	HAZNET
SAN BERNARDINO	S112896243	HUD INTOWN PROPERTIES	2864 E ST N	92408	HAZNET
SAN BERNARDINO	S112897172	GATE CITY BEVERAGE	2505 STEEL ST	92408	HAZNET
SAN BERNARDINO	S112970551	GREGORY VILLANUEVA	501 N THRU 513 E ST		HAZNET
SAN BERNARDINO	S101591442	AMINA OIL CO	10359 TIPPECANOE	92408	CA FID UST, SWEEPS UST
SAN BERNARDINO	S112885049	HUD INTOWN PROPERTIES	7240 TIPPECANOE ST	92408	HAZNET
SAN BERNARDINO	S113046579	LOMA LINDA AUTO ELECTRIC	10309 TIPPECANOE	92408	HAZNET
SAN BERNARDINO	S109821506	CEDAR SPRINGS DISPOSAL SITE	UNDER SILVERWOOD LAKE IN A PARK		SWF/LF
SAN BERNARDINO	S113180527	SAN BERNARDINO CNTY/CLANDESTINE DRUG LAB	VARIOUS LOCATIONS IN SAN BERNA		HAZNET
SAN BERNARDINO	S112921066	IT CORPORATION	1425 S VICTORIA CT		HAZNET
SAN BERNARDINO	S112897958	VIRGINIA JOHNSON	1605 VICTORIA AVE	92354	HAZNET
SAN BERNARDINO	S112900491	HUD INTOWN PROPERTIES	2742 VICTORIA ST	92408	HAZNET
SAN BERNARDINO	S112904831	MORRISON ENGINEER	1570 E VICTORIA AVE	92408	HAZNET
SAN BERNARDINO	S112917823	A & R INDUSTRIES	2768 VICTORIA ST	92408	HAZNET
SAN BERNARDINO	S113013185	RYDER TRUCK RENTAL INC	222 E VLY	92408	HAZNET
SAN BERNARDINO	S112899226	HUD INTOWN PROPERTIES	2184 WASHINGTON AVE	92408	HAZNET
SAN BERNARDINO	S113048031	LINDSAY CONCRETE PRODUCTS	9937 S WATERMAN AVE	92408	HAZNET
SAN BERNARDINO	S113043015	CHEVRON 90964	2865 WATERMAN AVE	92408	HAZNET
SAN BERNARDINO	S104754602	TOSCO/ 76 STATION #4975 (#30776)	1950 S WATERMAN AVE	92408	LUST
SAN BERNARDINO	S112888286	HUD IN TOWN PROPERTIES INC	182 WHIPPLE MOUNTAIN	92408	HAZNET
SAN BERNARDINO COUNT	S103442535	FORT IRWIN LUCKY FUSE DISPOSAL	FORT IRWIN		WMUDS/SWAT, CHMIRS
SAN BERNARDINO COUNT	1016139697	CIMA ROAD MINE WASTE SITE	1 MIL W OF INTE. 15 OFF CIMA ROAD		CERCLIS

Focus Map 21

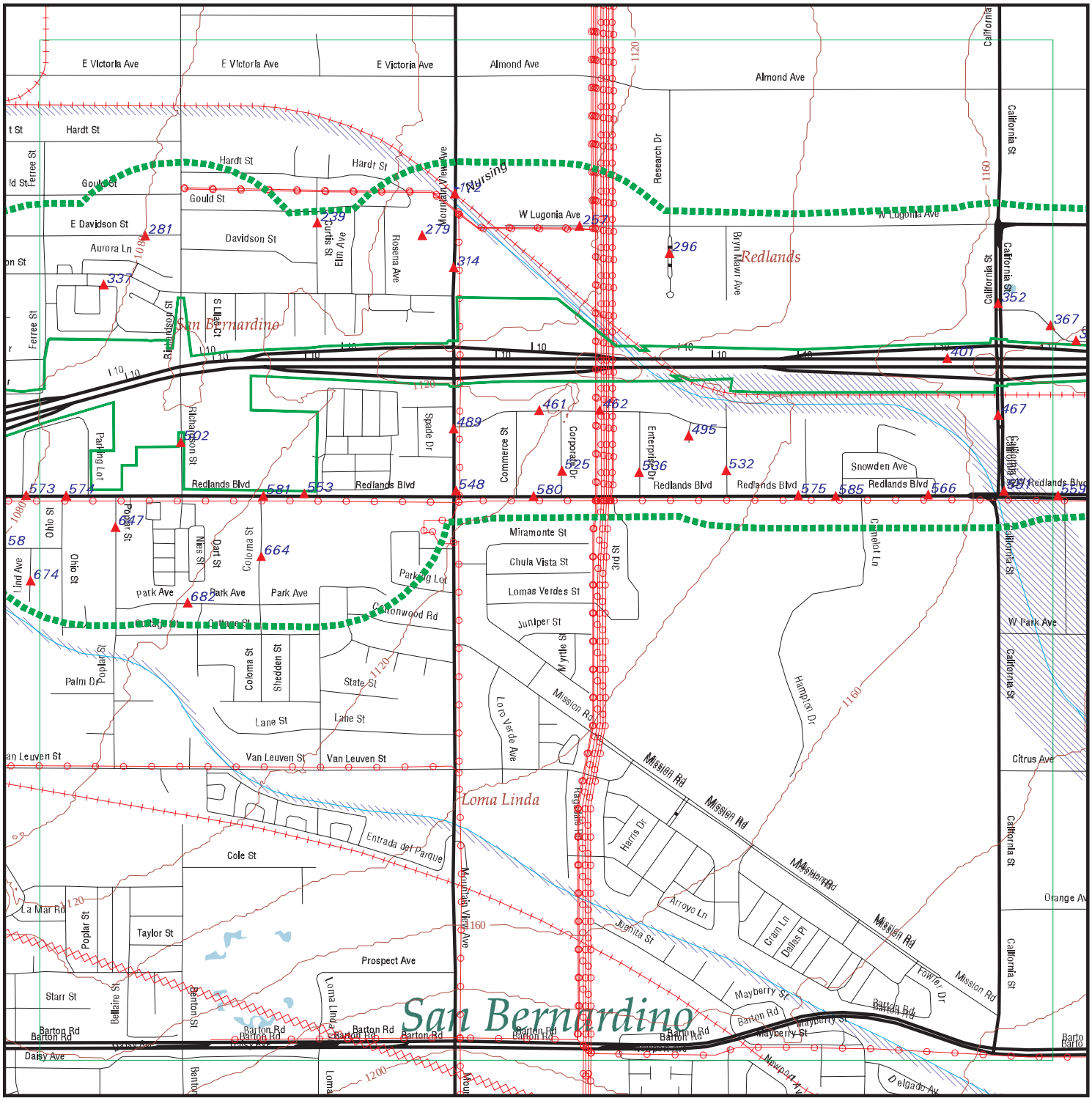

EDR DataMap® - Environmental Atlas

I-10 Corridor Project

Legend

- Roads
- Major Roads
- Contour Lines
- Waterways
- Railroads
- Study Boundary
- 100-Yr Flood Zones
- Powerlines
- Pipelines
- Fault Lines
- Indian Reservations BIA
- Water
- Superfund Sites
- Listed Sites
- Sensitive Receptors

N

0 1/4 1/2

Scale in Miles

Copyright © 2013 EDR, Inc. © 2010 Tele Atlas Rel. 07/2009.

FOCUS MAP 21 SUMMARY

Database	Total Plotted
FEDERAL RECORDS	
NPL	0
Proposed NPL	0
Delisted NPL	0
CERCLIS	0
CERC-NFRAP	0
CORRACTS	0
RCRA-TSDF	0
RCRA-LQG	0
RCRA-SQG	10
RCRA-CESQG	0
RCRA NonGen / NLR	1
US ENG CONTROLS	0
US INST CONTROL	0
ERNS	1
HMIRS	0
US CDL	0
US BROWNFIELDS	0
TRIS	0
TSCA	0
FTTS	0
SSTS	0
ICIS	0
PADS	0
MLTS	0
RADINFO	0
FINDS	10
RAATS	0
RMP	0
PRP	0
US AIRS	0
STATE AND LOCAL RECORDS	
SCH	0
SWF/LF	0
WMUDS/SWAT	0
WDS	1
Cortese	0
LUST	10
CA FID UST	8
SLIC	0
UST	5
CUPA Listings	0
SWEEPS UST	8
CHMIRS	2
AST	4
DEED	0
VCP	0

FOCUS MAP 21 SUMMARY

Database	Total Plotted
RESPONSE	0
HAZNET	59
ENVIROSTOR	0
TRIBAL RECORDS	
INDIAN RESERV	0
INDIAN LUST	0
INDIAN UST	0

NOTES:

Sites may be listed in more than one database

Map ID	Site	Database(s)	EPA ID Number

172 **MOUNTAIN VIEW CHILD CARE INC** **HAZNET** **S113465500**
1720 MOUNTAIN VIEW AVE **N/A**
LOMA LINDA, CA 92354

HAZNET:

Year:	2010
Gepaid:	CAL000261343
Contact:	ROBERT BILICKE
Telephone:	9097966915
Mailing Name:	Not reported
Mailing Address:	1720 MOUNTAIN VIEW AVE
Mailing City,St,Zip:	LOMA LINDA, CA 923540000
Gen County:	Not reported
TSD EPA ID:	CAD028409019
TSD County:	Not reported
Waste Category:	Waste oil and mixed oil
Disposal Method:	Storage, Bulking, And/Or Transfer Off Site--No Treatment/Reovery (H010-H129) Or (H131-H135)
Tons:	0.076
Facility County:	San Bernardino

---

239 **INTOWN PROPERTIES, INC/HUD** **HAZNET** **S112865760**
1823 CURTIS ST SOUTH **N/A**
LOMA LINDA, CA 92354

HAZNET:

Year:	1998
Gepaid:	CAC001081016
Contact:	HUD
Telephone:	0000000000
Mailing Name:	Not reported
Mailing Address:	2086 S "E" ST, STE 204
Mailing City,St,Zip:	SAN BERNARDINO, CA 924080000
Gen County:	Not reported
TSD EPA ID:	CAD982444481
TSD County:	Not reported
Waste Category:	Household waste
Disposal Method:	Transfer Station
Tons:	.0208
Facility County:	San Bernardino

---

257 **LAWSON'S TRUCK REPAIR** **San Bern. Co. Permit** **S103820325**
2411 W LUGONIA AVE **N/A**
REDLANDS, CA 92374

San Bern. Co. Permit:

Region:	SAN BERNARDINO
Facility ID:	FA0004392
Owner:	LAWSON, MICHAEL K.
Permit Number:	PT0009586
Permit Category:	CONDITIONALLY EXEMPT SMALL QUANTITY GENERATOR
Facility Status:	INACTIVE
Expiration Date:	09/30/2006

Region:	SAN BERNARDINO
Facility ID:	FA0004392
Owner:	LAWSON, MICHAEL K.
Permit Number:	PT0009587

Map ID	Site	Database(s)	EPA ID Number

LAWSON'S TRUCK REPAIR (Continued) **S103820325**

Permit Category: HAZMAT HANDLER 0-10 EMPLOYEES
Facility Status: INACTIVE
Expiration Date: 09/30/2006

---

279 **MOUNTAIN VIEW CHILD CARE INC** **San Bern. Co. Permit** **S110326676**
1720 MT VIEW AVE **N/A**
LOMA LINDA, CA 92354

San Bern. Co. Permit:
Region: SAN BERNARDINO
Facility ID: FA0013141
Owner: MOUNTAIN VIEW CHILD CARE INC
Permit Number: PT0023125
Permit Category: HAZMAT HANDLER- 100+ EMPLOYEES
Facility Status: ACTIVE
Expiration Date: 04/30/2014

Region: SAN BERNARDINO
Facility ID: FA0013141
Owner: MOUNTAIN VIEW CHILD CARE INC
Permit Number: PT0023126
Permit Category: APSA 1,320-10,000 GAL FAC CAPACITY
Facility Status: ACTIVE
Expiration Date: 04/30/2014

Region: SAN BERNARDINO
Facility ID: FA0013141
Owner: MOUNTAIN VIEW CHILD CARE INC
Permit Number: PT0023127
Permit Category: EPCRA FACILITY
Facility Status: ACTIVE
Expiration Date: 04/30/2014

---

281 **GARY NEUENDORFS** **HAZNET** **S113182656**
1537 E DAVIDSON **N/A**
SAN BERNARDINO, CA 92408

HAZNET:
Year: 1997
Gepaid: CLU970018887
Contact: Not reported
Telephone: 0000000000
Mailing Name: Not reported
Mailing Address: PO BOX 806
Mailing City,St,Zip: SACRAMENTO, CA 958120806
Gen County: Not reported
TSD EPA ID: CAD008302903
TSD County: Not reported
Waste Category: Liquids with pH <= 2
Disposal Method: Transfer Station
Tons: .1500
Facility County: San Bernardino

Year: 1997
Gepaid: CLU970018887
Contact: Not reported

Map ID	Site	Database(s)	EPA ID Number

GARY NEUENDORFS (Continued) **S113182656**

Telephone: 0000000000
Mailing Name: Not reported
Mailing Address: PO BOX 806
Mailing City,St,Zip: SACRAMENTO, CA 958120806
Gen County: Not reported
TSD EPA ID: CAD008302903
TSD County: Not reported
Waste Category: Alkaline solution without metals pH >= 12.5
Disposal Method: Transfer Station
Tons: .0100
Facility County: San Bernardino

Year: 1997
Gepaid: CLU970018887
Contact: Not reported
Telephone: 0000000000
Mailing Name: Not reported
Mailing Address: PO BOX 806
Mailing City,St,Zip: SACRAMENTO, CA 958120806
Gen County: Not reported
TSD EPA ID: CAD008302903
TSD County: Not reported
Waste Category: Other organic solids
Disposal Method: Transfer Station
Tons: .3000
Facility County: San Bernardino

Year: 1997
Gepaid: CLU970018887
Contact: Not reported
Telephone: 0000000000
Mailing Name: Not reported
Mailing Address: PO BOX 806
Mailing City,St,Zip: SACRAMENTO, CA 958120806
Gen County: Not reported
TSD EPA ID: CAD008302903
TSD County: Not reported
Waste Category: Other inorganic solid waste
Disposal Method: Transfer Station
Tons: .0150
Facility County: San Bernardino

Year: 1997
Gepaid: CLU970018887
Contact: Not reported
Telephone: 0000000000
Mailing Name: Not reported
Mailing Address: PO BOX 806
Mailing City,St,Zip: SACRAMENTO, CA 958120806
Gen County: Not reported
TSD EPA ID: CAD008302903
TSD County: Not reported
Waste Category: Unspecified organic liquid mixture
Disposal Method: Recycler
Tons: .4600
Facility County: San Bernardino

Map ID	Site	Database(s)	EPA ID Number

GARY NEUENDORFS (Continued) **S113182656**

Click this hyperlink while viewing on your computer to access additional CA_HAZNET: detail in the EDR Site Report.

---

296 **CAPTIVE PLASTICS INC** **HAZNET** **S113128356**
1255 RESEARCH DR **N/A**
REDLANDS, CA 92374

HAZNET:

Year:	2009
Gepaid:	CAL000274690
Contact:	JOHN ISAAC
Telephone:	9097962528
Mailing Name:	Not reported
Mailing Address:	4875 E HUNTER AVE
Mailing City,St,Zip:	ANAHEIM, CA 928070000
Gen County:	Not reported
TSD EPA ID:	CAT080013352
TSD County:	Not reported
Waste Category:	Oil/water separation sludge
Disposal Method:	Other Recovery Of Reclamation For Reuse Including Acid Regeneration, Organics Recovery Ect
Tons:	0.6672
Facility County:	San Bernardino

Year:	2009
Gepaid:	CAL000274690
Contact:	JOHN ISAAC
Telephone:	9097962528
Mailing Name:	Not reported
Mailing Address:	4875 E HUNTER AVE
Mailing City,St,Zip:	ANAHEIM, CA 928070000
Gen County:	Not reported
TSD EPA ID:	CAD028409019
TSD County:	Not reported
Waste Category:	Other inorganic solid waste
Disposal Method:	Storage, Bulking, And/Or Transfer Off Site--No Treatment/Reovery (H010-H129) Or (H131-H135)
Tons:	0.0575
Facility County:	San Bernardino

Year:	2009
Gepaid:	CAL000274690
Contact:	JOHN ISAAC
Telephone:	9097962528
Mailing Name:	Not reported
Mailing Address:	4875 E HUNTER AVE
Mailing City,St,Zip:	ANAHEIM, CA 928070000
Gen County:	Not reported
TSD EPA ID:	CAD028409019
TSD County:	Not reported
Waste Category:	Off-specification, aged or surplus inorganics
Disposal Method:	Storage, Bulking, And/Or Transfer Off Site--No Treatment/Reovery (H010-H129) Or (H131-H135)
Tons:	0.1251
Facility County:	San Bernardino

Year:	2009
Gepaid:	CAL000274690

Map ID	Site	Database(s)	EPA ID Number

CAPTIVE PLASTICS INC (Continued) **S113128356**

Contact: JOHN ISAAC
Telephone: 9097962528
Mailing Name: Not reported
Mailing Address: 4875 E HUNTER AVE
Mailing City,St,Zip: ANAHEIM, CA 928070000
Gen County: Not reported
TSD EPA ID: CAD028409019
TSD County: Not reported
Waste Category: Off-specification, aged or surplus organics
Disposal Method: Not reported
Tons: Not reported
Facility County: San Bernardino

Year: 2009
Gepaid: CAL000274690
Contact: JOHN ISAAC
Telephone: 9097962528
Mailing Name: Not reported
Mailing Address: 4875 E HUNTER AVE
Mailing City,St,Zip: ANAHEIM, CA 928070000
Gen County: Not reported
TSD EPA ID: CAD028409019
TSD County: Not reported
Waste Category: Off-specification, aged or surplus organics
Disposal Method: Storage, Bulking, And/Or Transfer Off Site--No Treatment/Reovery (H010-H129) Or (H131-H135)
Tons: 0.0479
Facility County: San Bernardino

Click this hyperlink while viewing on your computer to access
16 additional CA_HAZNET: record(s) in the EDR Site Report.

---

296 **CAPTIVE PLASTICS INC** **San Bern. Co. Permit** **S104764643**
1255 RESEARCH DR **N/A**
REDLANDS, CA 92374

San Bern. Co. Permit:
Region: SAN BERNARDINO
Facility ID: FA0001767
Owner: CAPTIVE PLASTICS INC
Permit Number: PT0005744
Permit Category: SPECIAL GENERATOR
Facility Status: INACTIVE
Expiration Date: 08/31/2009

Region: SAN BERNARDINO
Facility ID: FA0001767
Owner: CAPTIVE PLASTICS INC
Permit Number: PT0005745
Permit Category: HAZMAT HANDLER 0-10 EMPLOYEES
Facility Status: INACTIVE
Expiration Date: 08/31/2009

Map ID	Site	Database(s)	EPA ID Number
296	**CUCAMONGA MOLD** **1251 RESEARCH DR** **REDLANDS, CA 92374**	**San Bern. Co. Permit**	**S108204145** **N/A**

San Bern. Co. Permit:
- Region: SAN BERNARDINO
- Facility ID: FA0002561
- Owner: CUCAMONGA MOLD
- Permit Number: PT0005322
- Permit Category: CONDITIONALLY EXEMPT SMALL QUANTITY GENERATOR
- Facility Status: INACTIVE
- Expiration Date: 09/30/2003

Map ID	Site	Database(s)	EPA ID Number
296	**CUCAMONGA MOLDS** **1251 RESEARCH DR** **REDLANDS, CA 92374**	**HAZNET**	**S112935433** **N/A**

HAZNET:
- Year: 2004
- Gepaid: CAC002574176
- Contact: GARY COCKS
- Telephone: 9097999244
- Mailing Name: Not reported
- Mailing Address: 1255 RESEARCH DR
- Mailing City,St,Zip: REDLANDS, CA 92374
- Gen County: Not reported
- TSD EPA ID: CAT080013352
- TSD County: Not reported
- Waste Category: Unspecified oil-containing waste
- Disposal Method: Recycler
- Tons: 0.2
- Facility County: San Bernardino

Map ID	Site	Database(s)	EPA ID Number
296	**CUCAMONGA MOLDS** **1251 RESEARCH DRIVE** **REDLANDS, CA 92374**	**HAZNET**	**S113165979** **N/A**

HAZNET:
- Year: 2002
- Gepaid: CAL920944398
- Contact: --
- Telephone: --
- Mailing Name: Not reported
- Mailing Address: 1251 RESEARCH DR
- Mailing City,St,Zip: REDLANDS, CA 923744541
- Gen County: Not reported
- TSD EPA ID: CAT000613927
- TSD County: Not reported
- Waste Category: Aqueous solution with total organic residues less than 10 percent
- Disposal Method: Transfer Station
- Tons: 0.34
- Facility County: San Bernardino

- Year: 2001
- Gepaid: CAL920944398
- Contact: --
- Telephone: --
- Mailing Name: Not reported

Map ID	Site	Database(s)	EPA ID Number

CUCAMONGA MOLDS (Continued) **S113165979**

Mailing Address: 1251 RESEARCH DR
Mailing City,St,Zip: REDLANDS, CA 923744541
Gen County: Not reported
TSD EPA ID: CAT000613927
TSD County: Not reported
Waste Category: Aqueous solution with total organic residues less than 10 percent
Disposal Method: Transfer Station
Tons: 0.15
Facility County: San Bernardino

Year: 2000
Gepaid: CAL920944398
Contact: --
Telephone: --
Mailing Name: Not reported
Mailing Address: 1251 RESEARCH DR
Mailing City,St,Zip: REDLANDS, CA 923744541
Gen County: Not reported
TSD EPA ID: CAT000613927
TSD County: Not reported
Waste Category: Aqueous solution with total organic residues less than 10 percent
Disposal Method: Transfer Station
Tons: 0.41
Facility County: San Bernardino

Year: 2000
Gepaid: CAL920944398
Contact: --
Telephone: --
Mailing Name: Not reported
Mailing Address: 1251 RESEARCH DR
Mailing City,St,Zip: REDLANDS, CA 923744541
Gen County: Not reported
TSD EPA ID: CAT080013352
TSD County: Not reported
Waste Category: Oil/water separation sludge
Disposal Method: Recycler
Tons: 0.93
Facility County: San Bernardino

Year: 1999
Gepaid: CAL920944398
Contact: LINCOLN MOLD & DIE CORPORATION
Telephone: 9082413344
Mailing Name: Not reported
Mailing Address: 1251 RESEARCH DR
Mailing City,St,Zip: REDLANDS, CA 923744541
Gen County: Not reported
TSD EPA ID: CAT000613893
TSD County: Not reported
Waste Category: Aqueous solution with total organic residues less than 10 percent
Disposal Method: Transfer Station
Tons: .0500
Facility County: San Bernardino

Map ID	Site	Database(s)	EPA ID Number

CUCAMONGA MOLDS (Continued) **S113165979**

Click this hyperlink while viewing on your computer to access
4 additional CA_HAZNET: record(s) in the EDR Site Report.

---

296 **LIFECARE SOLUTIONS, INC.** **San Bern. Co. Permit** **S112274116**
1220 RESEARCH DR **N/A**
REDLANDS, CA 92374

San Bern. Co. Permit:
Region: SAN BERNARDINO
Facility ID: FA0014820
Owner: LIFECARE SOLUTIONS, INC.
Permit Number: PT0025824
Permit Category: HAZMAT HANDLER- 51-99 EMPLOYEES
Facility Status: ACTIVE
Expiration Date: 12/31/2013

---

314 **LOMA LINDA OIL COMPANY** **LUST** **U003784742**
1880 MOUNTAIN VIEW AVE **N/A**
LOMA LINDA, CA 92354

LUST REG 8:
Region: 8
County: San Bernardino
Regional Board: Santa Ana Region
Facility Status: Leak being confirmed
Case Number: 083603338T
Local Case Num: 98093
Case Type: Soil only
Substance: 8006619, MTB
Qty Leaked: Not reported
Abate Method: Not reported
Cross Street: 10 HWY
Enf Type: Not reported
Funding: Not reported
How Discovered: OM
How Stopped: Not reported
Leak Cause: UNK
Leak Source: Piping
Global ID: T0607100530
How Stopped Date: Not reported
Enter Date: 3/5/1999
Review Date: 1/1/1965
Prelim Assess: Not reported
Discover Date: 11/29/1998
Enforcement Date: Not reported
Close Date: Not reported
Workplan: Not reported
Pollution Char: Not reported
Remed Plan: Not reported
Remed Action: Not reported
Monitoring: Not reported
Enter Date: 3/5/1999
GW Qualifies: ND
Soil Qualifies: Not reported
Operator: Not reported
Facility Contact: Not reported

Map ID	Site	Database(s)	EPA ID Number

LOMA LINDA OIL COMPANY (Continued) **U003784742**

Interim: Not reported
Oversite Program: LUST
Latitude: 34.0697453
Longitude: -117.2438064
MTBE Date: 12/16/2004
Max MTBE GW: 0
MTBE Concentration: 0
Max MTBE Soil: Not reported
MTBE Fuel: 0
MTBE Tested: MTBE Detected. Site tested for MTBE & MTBE detected
MTBE Class: *
Staff: TME
Staff Initials: JC3
Lead Agency: Local Agency
Local Agency: 36000L
Hydr Basin #: UPPER SANTA ANA VALL
Beneficial: MUN
Priority: A2
Cleanup Fund Id: Not reported
Work Suspended: Not reported
Summary: Not reported

---

314 **LOMA LINDA VALERO** **HAZNET** **S113144024**
1880 MOUNTAIN VIEW AVE **N/A**
LOMA LINDA, CA 92354

HAZNET:
Year: 2008
Gepaid: CAL000310492
Contact: ZAKARIA HAGGAG - OWNER
Telephone: 9097966452
Mailing Name: Not reported
Mailing Address: 1880 MOUNTAIN VIEW AVE
Mailing City,St,Zip: LOMA LINDA, CA 923541728
Gen County: Not reported
TSD EPA ID: CAD028409019
TSD County: Not reported
Waste Category: Aqueous solution with total organic residues less than 10 percent
Disposal Method: Fuel Blending Prior To Energy Recovery At Another Site
Tons: 1.26
Facility County: San Bernardino

---

314 **LOMA LINDA OIL CORPORATION** **HAZNET** **S112897424**
1880 MOUNTAIN VIEW **N/A**
LOMA LINDA, CA 92354

HAZNET:
Year: 2003
Gepaid: CAC002105728
Contact: SAMIR HAGGAG
Telephone: 9098457735
Mailing Name: Not reported
Mailing Address: 1880 MOUNTAIN VIEW
Mailing City,St,Zip: LOMA LINDA, CA 923540000
Gen County: Not reported
TSD EPA ID: CAD982484933

Map ID	Site	Database(s)	EPA ID Number

LOMA LINDA OIL CORPORATION (Continued) **S112897424**

TSD County: Not reported
Waste Category: Other empty containers 30 gallons or more
Disposal Method: Disposal, Other
Tons: 2
Facility County: San Bernardino

Year: 1998
Gepaid: CAC002105728
Contact: LOMA LINDA OIL CORPORATION
Telephone: 9098457735
Mailing Name: Not reported
Mailing Address: 1880 MOUNTAIN VIEW
Mailing City,St,Zip: LOMA LINDA, CA 923540000
Gen County: Not reported
TSD EPA ID: CAD028409019
TSD County: Not reported
Waste Category: Aqueous solution with total organic residues 10 percent or more
Disposal Method: Treatment, Tank
Tons: .6255
Facility County: San Bernardino

---

314 **LOMA LINDA OIL COMPANY** **UST** **U004061588**
1880 MOUNTAIN VIEW AVE **N/A**
LOMA LINDA, CA 92354

UST:
Facility ID: 86008980
Latitude: 34.0671918383606
Longitude: -117.24391579628

---

314 **LOMA LINDA OIL COMPANY** **LUST** **S103975125**
1880 MOUNTAIN VIEW AVE **N/A**
LOMA LINDA, CA 92354

LUST:
Region: STATE
Global Id: T0607100530
Latitude: 34.0697453
Longitude: -117.2438064
Case Type: LUST Cleanup Site
Status: Completed - Case Closed
Status Date: 10/14/2005
Lead Agency: SAN BERNARDINO COUNTY
Case Worker: JC
Local Agency: SAN BERNARDINO COUNTY
RB Case Number: 083603338T
LOC Case Number: 98093
File Location: Local Agency
Potential Media Affect: Soil
Potential Contaminants of Concern: Gasoline, MTBE / TBA / Other Fuel Oxygenates
Site History: Not reported

Click here to access the California GeoTracker records for this facility:

Contact:
Global Id: T0607100530
Contact Type: Local Agency Caseworker

Map ID	Site	Database(s)	EPA ID Number

LOMA LINDA OIL COMPANY (Continued) **S103975125**

Contact Name: JACKSON CRUTSINGER
Organization Name: SAN BERNARDINO COUNTY
Address: 620 SOUTH E STREET
City: SAN BERNARDINO
Email: jcrutsinger@sbcfire.org
Phone Number: Not reported

Global Id: T0607100530
Contact Type: Regional Board Caseworker
Contact Name: TOM E. MBEKE-EKANEM
Organization Name: SANTA ANA RWQCB (REGION 8)
Address: 3737 MAIN STREET, SUITE 500
City: RIVERSIDE
Email: tmbeke-ekanem@waterboards.ca.gov
Phone Number: 9513202007

Status History:

Global Id: T0607100530
Status: Completed - Case Closed
Status Date: 10/14/2005

Global Id: T0607100530
Status: Open - Case Begin Date
Status Date: 11/29/1998

Global Id: T0607100530
Status: Open - Remediation
Status Date: 05/13/2002

Global Id: T0607100530
Status: Open - Site Assessment
Status Date: 01/01/1968

Global Id: T0607100530
Status: Open - Site Assessment
Status Date: 12/02/1998

Global Id: T0607100530
Status: Open - Site Assessment
Status Date: 12/14/1998

Regulatory Activities:

Global Id: T0607100530
Action Type: Other
Date: 01/01/1950
Action: Leak Discovery

Global Id: T0607100530
Action Type: REMEDIATION
Date: 01/01/1950
Action: Soil Vapor Extraction (SVE)

Global Id: T0607100530
Action Type: Other
Date: 01/01/1950
Action: Leak Reported

Map ID	Site	Database(s)	EPA ID Number

LOMA LINDA OIL COMPANY (Continued) **S103975125**

Global Id: T0607100530
Action Type: ENFORCEMENT
Date: 10/14/2005
Action: Closure/No Further Action Letter

---

337 **HUD** **HAZNET** **S112880829**
1462 CORAL TREE LN **N/A**
SAN BERNARDINO, CA 92408

HAZNET:
Year: 1997
Gepaid: CAC001304616
Contact: HUD
Telephone: 0000000000
Mailing Name: Not reported
Mailing Address: 2086 SOUTH E ST STE 204
Mailing City,St,Zip: SAN BERNARDINO, CA 924080000
Gen County: Not reported
TSD EPA ID: CAD000088252
TSD County: Not reported
Waste Category: Oxygenated solvents (acetone, butanol, ethyl acetate, etc.)
Disposal Method: Transfer Station
Tons: .0041
Facility County: San Bernardino

---

352 **PHARAOH'S ADVENTURE PARK** **HAZNET** **S113468427**
1101 CALIFORNIA ST **N/A**
REDLANDS, CA 92374

HAZNET:
Year: 2010
Gepaid: CAL000358543
Contact: RICH WOODHOUSE GENERAL MANAGER
Telephone: 9093357275
Mailing Name: Not reported
Mailing Address: 1101 CALIFORNIA ST
Mailing City,St,Zip: REDLANDS, CA 923744547
Gen County: Not reported
TSD EPA ID: CAT080013352
TSD County: Not reported
Waste Category: Waste oil and mixed oil
Disposal Method: Other Recovery Of Reclamation For Reuse Including Acid Regeneration, Organics Recovery Ect
Tons: 0.418
Facility County: San Bernardino

Map ID	Site	Database(s)	EPA ID Number
352	**PHARAOHS LOST KINGDOM** **1101 N CALIFORNIA ST** **REDLANDS, CA**	**RCRA-SQG** **FINDS** **HAZNET**	**1004675590** **CAR000074880**

RCRA-SQG:

Date form received by agency:	09/01/2000
Facility name:	PHARAOHS LOST KINGDOM
Facility address:	1101 N CALIFORNIA ST REDLANDS, CA 92374
EPA ID:	CAR000074880
Contact:	ARTHUR MORTINER
Contact address:	1101 N CALIFORNIA ST REDLANDS, CA 92374
Contact country:	US
Contact telephone:	(909) 335-7275
Contact email:	Not reported
EPA Region:	09
Classification:	Small Small Quantity Generator
Description:	Handler: generates more than 100 and less than 1000 kg of hazardous waste during any calendar month and accumulates less than 6000 kg of hazardous waste at any time; or generates 100 kg or less of hazardous waste during any calendar month, and accumulates more than 1000 kg of hazardous waste at any time

Owner/Operator Summary:

Owner/operator name:	PHARAOHS LOST KINGDOM
Owner/operator address:	1101 N CALIFORNIA ST REDLANDS, CA 92374
Owner/operator country:	Not reported
Owner/operator telephone:	(909) 335-7275
Legal status:	Private
Owner/Operator Type:	Owner
Owner/Op start date:	Not reported
Owner/Op end date:	Not reported

Handler Activities Summary:

U.S. importer of hazardous waste:	No
Mixed waste (haz. and radioactive):	No
Recycler of hazardous waste:	No
Transporter of hazardous waste:	No
Treater, storer or disposer of HW:	No
Underground injection activity:	No
On-site burner exemption:	No
Furnace exemption:	No
Used oil fuel burner:	No
Used oil processor:	No
User oil refiner:	No
Used oil fuel marketer to burner:	No
Used oil Specification marketer:	No
Used oil transfer facility:	No
Used oil transporter:	No

Hazardous Waste Summary:

Waste code:	D001
Waste name:	IGNITABLE HAZARDOUS WASTES ARE THOSE WASTES WHICH HAVE A FLASHPOINT OF LESS THAN 140 DEGREES FAHRENHEIT AS DETERMINED BY A PENSKY-MARTENS CLOSED CUP FLASH POINT TESTER. ANOTHER METHOD OF DETERMINING THE FLASH POINT OF A WASTE IS TO REVIEW THE MATERIAL SAFETY DATA SHEET,

Map ID	Site	Database(s)	EPA ID Number

PHARAOHS LOST KINGDOM (Continued) **1004675590**

WHICH CAN BE OBTAINED FROM THE MANUFACTURER OR DISTRIBUTOR OF THE MATERIAL. LACQUER THINNER IS AN EXAMPLE OF A COMMONLY USED SOLVENT WHICH WOULD BE CONSIDERED AS IGNITABLE HAZARDOUS WASTE.

Waste code: D039
Waste name: TETRACHLOROETHYLENE

Violation Status: No violations found

FINDS:

Registry ID: 110002938019

Environmental Interest/Information System
RCRAInfo is a national information system that supports the Resource Conservation and Recovery Act (RCRA) program through the tracking of events and activities related to facilities that generate, transport, and treat, store, or dispose of hazardous waste. RCRAInfo allows RCRA program staff to track the notification, permit, compliance, and corrective action activities required under RCRA.

HAZNET:

Year: 2004
Gepaid: CAR000074880
Contact: --
Telephone: 9093357275
Mailing Name: Not reported
Mailing Address: 1101 N CALIFORNIA ST
Mailing City,St,Zip: REDLANDS, CA 923740000
Gen County: Not reported
TSD EPA ID: CAT000613927
TSD County: Not reported
Waste Category: Aqueous solution with total organic residues less than 10 percent
Disposal Method: Transfer Station
Tons: 0.06
Facility County: San Bernardino

Year: 2001
Gepaid: CAR000074880
Contact: --
Telephone: 9093357275
Mailing Name: Not reported
Mailing Address: 1101 N CALIFORNIA ST
Mailing City,St,Zip: REDLANDS, CA 923740000
Gen County: Not reported
TSD EPA ID: CAT000613927
TSD County: Not reported
Waste Category: Aqueous solution with total organic residues less than 10 percent
Disposal Method: Transfer Station
Tons: 0.7
Facility County: San Bernardino

Year: 2000
Gepaid: CAR000074880
Contact: --
Telephone: 9093357275

Map ID	Site	Database(s)	EPA ID Number

PHARAOHS LOST KINGDOM (Continued) **1004675590**

Mailing Name: Not reported
Mailing Address: 1101 N CALIFORNIA ST
Mailing City,St,Zip: REDLANDS, CA 923740000
Gen County: Not reported
TSD EPA ID: CAT000613927
TSD County: Not reported
Waste Category: Aqueous solution with total organic residues less than 10 percent
Disposal Method: Transfer Station
Tons: 0.29
Facility County: San Bernardino

---

352 **WATERPARK VENTURES LLC DBA SPLASH KINGDOM WATERPARK** **HAZNET** **S113801224**
1101 CALIFORNIA ST **N/A**
REDLANDS, CA 92374

HAZNET:
Year: 2012
Gepaid: CAL000371592
Contact: JAMIE UNDERWOOD
Telephone: 9093357275
Mailing Name: Not reported
Mailing Address: 1101 CALIFORNIA ST
Mailing City,St,Zip: REDLANDS, CA 92374
Gen County: San Bernardino
TSD EPA ID: CAD008364432
TSD County: Los Angeles
Waste Category: Not reported
Disposal Method: Fuel Blending Prior To Energy Recovery At Another Site
Tons: 0.72
Facility County: San Bernardino

Year: 2012
Gepaid: CAL000371592
Contact: JAMIE UNDERWOOD
Telephone: 9093357275
Mailing Name: Not reported
Mailing Address: 1101 CALIFORNIA ST
Mailing City,St,Zip: REDLANDS, CA 92374
Gen County: San Bernardino
TSD EPA ID: CAD982444481
TSD County: San Bernardino
Waste Category: Not reported
Disposal Method: Storage, Bulking, And/Or Transfer Off Site--No Treatment/Reovery (H010-H129) Or (H131-H135)
Tons: 1.14675
Facility County: San Bernardino

Year: 2012
Gepaid: CAL000371592
Contact: JAMIE UNDERWOOD
Telephone: 9093357275
Mailing Name: Not reported
Mailing Address: 1101 CALIFORNIA ST
Mailing City,St,Zip: REDLANDS, CA 92374
Gen County: San Bernardino
TSD EPA ID: CAD044429835
TSD County: Los Angeles
Waste Category: Not reported

Map ID	Site	Database(s)	EPA ID Number

WATERPARK VENTURES LLC DBA SPLASH KINGDOM WATERPARK (Continued) **S113801224**

Disposal Method: Storage, Bulking, And/Or Transfer Off Site--No Treatment/Reovery (H010-H129) Or (H131-H135)
Tons: 0.209
Facility County: San Bernardino

---

352 **PHARAOH'S LOST KINGDOM** **HAZNET** **S113090013**
1101 N CALIFORNIA ST **N/A**
REDLANDS, CA 92374

HAZNET:
Year: 2006
Gepaid: CAL000171370
Contact: RICH WOODHOUSE GENERAL MANAGER
Telephone: 9093357275
Mailing Name: Not reported
Mailing Address: 1101 N CALIFORNIA ST
Mailing City,St,Zip: REDLANDS, CA 923740000
Gen County: Not reported
TSD EPA ID: CAD044429835
TSD County: Not reported
Waste Category: Waste oil and mixed oil
Disposal Method: Transfer Station
Tons: 1.25
Facility County: San Bernardino

---

352 **PHARAOH'S ADVENTURE PARK** **San Bern. Co. Permit** **S108753012**
1101 N CALIFORNIA ST **N/A**
REDLANDS, CA 92374

San Bern. Co. Permit:
Region: SAN BERNARDINO
Facility ID: FA0013585
Owner: ALADDIN ENTERTAINMENT
Permit Number: PT0023835
Permit Category: HAZMAT HANDLER 26-50 EMPLOYEES
Facility Status: INACTIVE
Expiration Date: 10/31/2012

Region: SAN BERNARDINO
Facility ID: FA0013585
Owner: ALADDIN ENTERTAINMENT
Permit Number: PT0023836
Permit Category: SPECIAL GENERATOR
Facility Status: INACTIVE
Expiration Date: 10/31/2012

Map ID	Site	Database(s)	EPA ID Number

352 **SPLASH KINGDOM WATERPARK AT PHARAOH'S** **San Bern. Co. Permit** **S111456420**
1101 CALIFORNIA ST **N/A**
REDLANDS, CA 92374

San Bern. Co. Permit:
Region: SAN BERNARDINO
Facility ID: FA0014291
Owner: WATERPARK VENTURES LLC
Permit Number: PT0025105
Permit Category: HAZMAT HANDLER 26-50 EMPLOYEES
Facility Status: ACTIVE
Expiration Date: 03/31/2013

Region: SAN BERNARDINO
Facility ID: FA0014291
Owner: WATERPARK VENTURES LLC
Permit Number: PT0025106
Permit Category: SPECIAL GENERATOR
Facility Status: ACTIVE
Expiration Date: 03/31/2013

---

352 **PHARAOH'S LOST KINGDOM** **San Bern. Co. Permit** **S104768989**
1100 CALIFORNIA ST **N/A**
REDLANDS, CA 92374

San Bern. Co. Permit:
Region: SAN BERNARDINO
Facility ID: FA0005301
Owner: PHARAOH'S LOST KINGDOM LP
Permit Number: PT0008260
Permit Category: HAZMAT HANDLER 0-10 EMPLOYEES (W/GEN PRMT)
Facility Status: INACTIVE
Expiration Date: 08/31/2008

Region: SAN BERNARDINO
Facility ID: FA0005301
Owner: PHARAOH'S LOST KINGDOM LP
Permit Number: PT0008261
Permit Category: SPECIAL GENERATOR
Facility Status: INACTIVE
Expiration Date: 08/31/2008

---

367 **COUNTY OF SAN BERNARDINO-REDLANDS MUSEUM** **HAZNET** **S112964583**
2024 ORANGE TREE LN **N/A**
REDLANDS, CA 92374

HAZNET:
Year: 2007
Gepaid: CAC002621590
Contact: ROBERT CELAYA
Telephone: 9093872250
Mailing Name: Not reported
Mailing Address: 200 S LENA RD
Mailing City,St,Zip: SAN BERNARDINO, CA 92408
Gen County: Not reported
TSD EPA ID: AZC950823111
TSD County: Not reported
Waste Category: Asbestos containing waste

Map ID	Site	Database(s)	EPA ID Number

COUNTY OF SAN BERNARDINO-REDLANDS MUSEUM (Continued) **S112964583**

Disposal Method: Landfill Or Surface Impoundment That Will Be Closed As Landfill(To Include On-Site Treatment And/Or Stabilization)
Tons: Not reported
Facility County: San Bernardino

---

367 **SB COUNTY MUSEUM** **San Bern. Co. Permit** **S104765371**
2024 ORANGE TREE LN **N/A**
REDLANDS, CA 92374

San Bern. Co. Permit:
Region: SAN BERNARDINO
Facility ID: FA0002377
Owner: CO-SBCO CULTURAL RESOURCE
Permit Number: PT0003919
Permit Category: SPECIAL HANDLER
Facility Status: ACTIVE
Expiration Date: 08/31/2013

Region: SAN BERNARDINO
Facility ID: FA0002377
Owner: CO-SBCO CULTURAL RESOURCE
Permit Number: PT0003925
Permit Category: SPECIAL GENERATOR
Facility Status: ACTIVE
Expiration Date: 08/31/2013

---

383 **VERIZON CALIFORNIA** **HAZNET** **S112976144**
1980 ORANGE TREE LN **N/A**
REDLANDS, CA 92374

HAZNET:
Year: 2009
Gepaid: CAC002639607
Contact: PHIL IRWIN
Telephone: 9784691661
Mailing Name: Not reported
Mailing Address: 33 WINTER ST
Mailing City,St,Zip: HAVERHILL, MA 01830
Gen County: Not reported
TSD EPA ID: CAD008364432
TSD County: Not reported
Waste Category: Unspecified oil-containing waste
Disposal Method: Storage, Bulking, And/Or Transfer Off Site--No Treatment/Reovery (H010-H129) Or (H131-H135)
Tons: 0.02
Facility County: San Bernardino

Map ID	Site	Database(s)	EPA ID Number
401	**E/B I-10 W/O CALIFORNIA STREET** **REDLANDS, CA 92373**	**CHMIRS**	**S100277142** **N/A**

CHMIRS:

OES Incident Number:	9115056
OES notification:	Not reported
OES Date:	Not reported
OES Time:	Not reported
Incident Date:	10-JAN-91
Date Completed:	**11-JAN-91**
Property Use:	961
Agency Id Number:	66
Agency Incident Number:	91007
Time Notified:	2056
Time Completed:	430
Surrounding Area:	650
Estimated Temperature:	60
Property Management:	S
Special Studies 1:	Not reported
Special Studies 2:	Not reported
Special Studies 3:	Not reported
Special Studies 4:	Not reported
Special Studies 5:	Not reported
Special Studies 6:	Not reported
More Than Two Substances Involved?:	N
Resp Agncy Personel # Of Decontaminated:	0
Responding Agency Personel # Of Injuries:	0
Responding Agency Personel # Of Fatalities:	0
Others Number Of Decontaminated:	0
Others Number Of Injuries:	0
Others Number Of Fatalities:	0
Vehicle Make/year:	INTL 3AX TRAL,2 AX TRAL 83
Vehicle License Number:	P51704,7309AA
Vehicle State:	OK
Vehicle Id Number:	504450
CA/DOT/PUC/ICC Number:	MC14743
Company Name:	E.L. POWELL AND SONS TRKG
Reporting Officer Name/ID:	A.A. HERNANDEZ, CPL 5620
Report Date:	14-JAN-91
Comments:	Y
Facility Telephone:	916 327-3310
Waterway Involved:	Not reported
Waterway:	Not reported
Spill Site:	Not reported
Cleanup By:	Not reported
Containment:	Not reported
What Happened:	Not reported
Type:	Not reported
Measure:	Not reported
Other:	Not reported
Date/Time:	Not reported
Year:	88-92
Agency:	Not reported
Incident Date:	Not reported
Admin Agency:	Not reported
Amount:	Not reported
Contained:	Not reported
Site Type:	Not reported

Map ID	Site	Database(s)	EPA ID Number

(Continued) **S100277142**

E Date:	03-JUN-92
Substance:	Not reported
Quantity Released:	Not reported
BBLS:	Not reported
Cups:	Not reported
CUFT:	Not reported
Gallons:	Not reported
Grams:	Not reported
Pounds:	Not reported
Liters:	Not reported
Ounces:	Not reported
Pints:	Not reported
Quarts:	Not reported
Sheen:	Not reported
Tons:	Not reported
Unknown:	Not reported
Evacuations:	Not reported
Number of Injuries:	Not reported
Number of Fatalities:	Not reported
Description:	Not reported

---

401 **ERNS** **91202795**
E/B I-1O WEST OF CALIFORNIA ST. **N/A**
REDLANDS, CA -

Click this hyperlink while viewing on your computer to access additional ERNS detail in the EDR Site Report.

---

461 **WESTERN STATES MEDICAL MGMT** **HAZNET** **S113055058**
25864 BUSINESS CENTER DR #K **N/A**
REDLANDS, CA 92374

HAZNET:

Year:	1993
Gepaid:	CAL000088754
Contact:	WESTERN STATES MEDICAL MGMT
Telephone:	7147963845
Mailing Name:	Not reported
Mailing Address:	25864 BUSINESS CENTER DR STE K
Mailing City,St,Zip:	REDLANDS, CA 923744515
Gen County:	Not reported
TSD EPA ID:	CAD982524613
TSD County:	Not reported
Waste Category:	Metal sludge (Alkaline solution (pH >= 12.5) with metals)
Disposal Method:	Recycler
Tons:	0.0166
Facility County:	San Bernardino

Map ID	Site	Database(s)	EPA ID Number

461 **TRI CITY PET HOSPITAL** **San Bern. Co. Permit** **S106911151**
25837 BUSINESS CENTER DR **N/A**
LOMA LINDA, CA 92374

San Bern. Co. Permit:
Region: SAN BERNARDINO
Facility ID: FA0006787
Owner: MODGLIN, NANCY
Permit Number: PT0008817
Permit Category: CONDITIONALLY EXEMPT SMALL QUANTITY GENERATOR
Facility Status: INACTIVE
Expiration Date: 04/30/2004

---

461 **HOLISTICS OPTIONS VETERINARY CARE** **San Bern. Co. Permit** **S104771358**
25837 BUSINESS CENTER DR STE C **N/A**
REDLANDS, CA 92374

San Bern. Co. Permit:
Region: SAN BERNARDINO
Facility ID: FA0006786
Owner: MODGLIN, NANCY
Permit Number: PT0006681
Permit Category: CONDITIONALLY EXEMPT SMALL QUANTITY GENERATOR
Facility Status: ACTIVE
Expiration Date: 05/31/2014

---

462 **HABITAT FOR HUMANITY** **HAZNET** **S112987825**
25948 BUSINESS CENTER DR **N/A**
REDLANDS, CA 92374

HAZNET:
Year: 2011
Gepaid: CAC002668698
Contact: RICK RODRIGUEZ
Telephone: 9095221624
Mailing Name: Not reported
Mailing Address: 25948 BUSINESS CENTER DR
Mailing City,St,Zip: REDLANDS, CA 923744606
Gen County: Not reported
TSD EPA ID: CAD008364432
TSD County: Not reported
Waste Category: Unspecified oil-containing waste
Disposal Method: Fuel Blending Prior To Energy Recovery At Another Site
Tons: 0.2085
Facility County: San Bernardino

Year: 2011
Gepaid: CAC002668698
Contact: RICK RODRIGUEZ
Telephone: 9095221624
Mailing Name: Not reported
Mailing Address: 25948 BUSINESS CENTER DR
Mailing City,St,Zip: REDLANDS, CA 923744606
Gen County: Not reported
TSD EPA ID: CAD008364432
TSD County: Not reported
Waste Category: Other organic solids
Disposal Method: Storage, Bulking, And/Or Transfer Off Site--No Treatment/Reovery

Map ID	Site	Database(s)	EPA ID Number

HABITAT FOR HUMANITY (Continued) **S112987825**

(H010-H129) Or (H131-H135)
Tons: 0.175
Facility County: San Bernardino

Year: 2011
Gepaid: CAC002668698
Contact: RICK RODRIGUEZ
Telephone: 9095221624
Mailing Name: Not reported
Mailing Address: 25948 BUSINESS CENTER DR
Mailing City,St,Zip: REDLANDS, CA 923744606
Gen County: Not reported
TSD EPA ID: CAD008364432
TSD County: Not reported
Waste Category: Latex waste
Disposal Method: Storage, Bulking, And/Or Transfer Off Site--No Treatment/Reovery (H010-H129) Or (H131-H135)
Tons: 0.2085
Facility County: San Bernardino

Year: 2011
Gepaid: CAC002668698
Contact: RICK RODRIGUEZ
Telephone: 9095221624
Mailing Name: Not reported
Mailing Address: 25948 BUSINESS CENTER DR
Mailing City,St,Zip: REDLANDS, CA 923744606
Gen County: Not reported
TSD EPA ID: CAD008364432
TSD County: Not reported
Waste Category: Unspecified organic liquid mixture
Disposal Method: Fuel Blending Prior To Energy Recovery At Another Site
Tons: 0.34
Facility County: San Bernardino

---

467 **CALIFORNIA SHELL** **LUST** **S105960707**
941 CALIFORNIA STREET **N/A**
REDLANDS, CA 92373

LUST REG 8:
Region: 8
County: San Bernardino
Regional Board: Santa Ana Region
Facility Status: Preliminary site assessment workplan submitted
Case Number: Not reported
Local Case Num: 2003019
Case Type: Aquifer affected
Substance: Gasoline
Qty Leaked: Not reported
Abate Method: Not reported
Cross Street: Not reported
Enf Type: Not reported
Funding: Not reported
How Discovered: SAS
How Stopped: Not reported
Leak Cause: UNK
Leak Source: UNK
Global ID: T0607153340

Map ID	Site	Database(s)	EPA ID Number

CALIFORNIA SHELL (Continued) **S105960707**

How Stopped Date:	Not reported
Enter Date:	Not reported
Review Date:	6/13/2003
Prelim Assess:	Not reported
Discover Date:	3/27/2003
Enforcement Date:	Not reported
Close Date:	Not reported
Workplan:	6/13/2003
Pollution Char:	Not reported
Remed Plan:	Not reported
Remed Action:	Not reported
Monitoring:	Not reported
Enter Date:	Not reported
GW Qualifies:	=
Soil Qualifies:	=
Operator:	Not reported
Facility Contact:	Not reported
Interim:	Not reported
Oversite Program:	LUST
Latitude:	0
Longitude:	0
MTBE Date:	10/27/2003
Max MTBE GW:	170
MTBE Concentration:	0
Max MTBE Soil:	15000
MTBE Fuel:	1
MTBE Tested:	MTBE Detected. Site tested for MTBE & MTBE detected
MTBE Class:	*
Staff:	CAB
Staff Initials:	LH6
Lead Agency:	Local Agency
Local Agency:	36000L
Hydr Basin #:	Not reported
Beneficial:	Not reported
Priority:	Not reported
Cleanup Fund Id:	Not reported
Work Suspended:	Not reported
Summary:	Not reported

---

467 **CALIFORNIA SHELL** **UST** **U003784651**
941 CALIFORNIA ST **N/A**
REDLANDS, CA 92374

UST:

Facility ID:	86008473
Latitude:	34.06524
Longitude:	-117.22623

Map ID	Site	Database(s)	EPA ID Number
467	**SHELL SERVICE STATION** **941 CALIFORNIA** **REDLANDS, CA 92374**	**RCRA-SQG** **FINDS** **LUST** **San Bern. Co. Permit** **HAZNET**	**1006805343** **CAR000126052**

RCRA-SQG:

Date form received by agency:	08/16/2002
Facility name:	SHELL SERVICE STATION
Facility address:	941 CALIFORNIA S A P 135801 REDLANDS, CA 923742831
EPA ID:	CAR000126052
Mailing address:	P O BOX 2648 HOUSTON, TX 772522648
Contact:	SONDRA BIENVENU
Contact address:	P O BOX 2648 HOUSTON, TX 772522648
Contact country:	US
Contact telephone:	(713) 241-5036
Contact email:	Not reported
EPA Region:	09
Classification:	Small Small Quantity Generator
Description:	Handler: generates more than 100 and less than 1000 kg of hazardous waste during any calendar month and accumulates less than 6000 kg of hazardous waste at any time; or generates 100 kg or less of hazardous waste during any calendar month, and accumulates more than 1000 kg of hazardous waste at any time

Owner/Operator Summary:

Owner/operator name:	EQUILON ENTERPRISES L L C
Owner/operator address:	P O BOX 2648 HOUSTON, TX 77252
Owner/operator country:	Not reported
Owner/operator telephone:	(713) 241-5036
Legal status:	Private
Owner/Operator Type:	Owner
Owner/Op start date:	Not reported
Owner/Op end date:	Not reported

Handler Activities Summary:

U.S. importer of hazardous waste:	No
Mixed waste (haz. and radioactive):	No
Recycler of hazardous waste:	No
Transporter of hazardous waste:	No
Treater, storer or disposer of HW:	No
Underground injection activity:	No
On-site burner exemption:	No
Furnace exemption:	No
Used oil fuel burner:	No
Used oil processor:	No
User oil refiner:	No
Used oil fuel marketer to burner:	No
Used oil Specification marketer:	No
Used oil transfer facility:	No
Used oil transporter:	No

Map ID	Site	Database(s)	EPA ID Number

SHELL SERVICE STATION (Continued) **1006805343**

Hazardous Waste Summary:

Waste code: D001
Waste name: IGNITABLE HAZARDOUS WASTES ARE THOSE WASTES WHICH HAVE A FLASHPOINT OF LESS THAN 140 DEGREES FAHRENHEIT AS DETERMINED BY A PENSKY-MARTENS CLOSED CUP FLASH POINT TESTER. ANOTHER METHOD OF DETERMINING THE FLASH POINT OF A WASTE IS TO REVIEW THE MATERIAL SAFETY DATA SHEET, WHICH CAN BE OBTAINED FROM THE MANUFACTURER OR DISTRIBUTOR OF THE MATERIAL. LACQUER THINNER IS AN EXAMPLE OF A COMMONLY USED SOLVENT WHICH WOULD BE CONSIDERED AS IGNITABLE HAZARDOUS WASTE.

Waste code: D018
Waste name: BENZENE

Violation Status: No violations found

FINDS:

Registry ID: 110013292800

Environmental Interest/Information System

California Hazardous Waste Tracking System - Datamart (HWTS-DATAMART) provides California with information on hazardous waste shipments for generators, transporters, and treatment, storage, and disposal facilities.

RCRAInfo is a national information system that supports the Resource Conservation and Recovery Act (RCRA) program through the tracking of events and activities related to facilities that generate, transport, and treat, store, or dispose of hazardous waste. RCRAInfo allows RCRA program staff to track the notification, permit, compliance, and corrective action activities required under RCRA.

LUST:

Region:	STATE
Global Id:	T0607153340
Latitude:	34.0654324
Longitude:	-117.2264803
Case Type:	LUST Cleanup Site
Status:	Completed - Case Closed
Status Date:	10/01/2008
Lead Agency:	SAN BERNARDINO COUNTY
Case Worker:	LH6
Local Agency:	Not reported
RB Case Number:	Not reported
LOC Case Number:	2003019
File Location:	Local Agency
Potential Media Affect:	Aquifer used for drinking water supply, Soil
Potential Contaminants of Concern:	Gasoline
Site History:	Not reported

Click here to access the California GeoTracker records for this facility:

Status History:

Global Id:	T0607153340
Status:	Completed - Case Closed
Status Date:	10/01/2008

Map ID	Site	Database(s)	EPA ID Number

SHELL SERVICE STATION (Continued) **1006805343**

Global Id: T0607153340
Status: Open - Case Begin Date
Status Date: 03/27/2003

Global Id: T0607153340
Status: Open - Site Assessment
Status Date: 06/13/2003

Regulatory Activities:
Global Id: T0607153340
Action Type: ENFORCEMENT
Date: 10/01/2008
Action: Closure/No Further Action Letter - #2003019

Global Id: T0607153340
Action Type: Other
Date: 01/01/1950
Action: Leak Discovery

Global Id: T0607153340
Action Type: RESPONSE
Date: 04/16/2008
Action: Other Report / Document

Global Id: T0607153340
Action Type: REMEDIATION
Date: 01/01/1950
Action: Soil Vapor Extraction (SVE)

Global Id: T0607153340
Action Type: Other
Date: 01/01/1950
Action: Leak Reported

San Bern. Co. Permit:
Region: SAN BERNARDINO
Facility ID: FA0001731
Owner: CHASE MANAGEMENT INC
Permit Number: PT0002023
Permit Category: HAZMAT HANDLER 0-10 EMPLOYEES
Facility Status: ACTIVE
Expiration Date: 10/31/2013

Region: SAN BERNARDINO
Facility ID: FA0001731
Owner: CHASE MANAGEMENT INC
Permit Number: PT0012224
Permit Category: UST OWNERSHIP/OPERATING PERMIT (PER UST)
Facility Status: ACTIVE
Expiration Date: 10/31/2013

Region: SAN BERNARDINO
Facility ID: FA0001731
Owner: CHASE MANAGEMENT INC
Permit Number: PT0012225

Map ID	Site	Database(s)	EPA ID Number

SHELL SERVICE STATION (Continued) **1006805343**

Permit Category: UST OWNERSHIP/OPERATING PERMIT (PER UST)
Facility Status: ACTIVE
Expiration Date: 10/31/2013

Region: SAN BERNARDINO
Facility ID: FA0001731
Owner: CHASE MANAGEMENT INC
Permit Number: PT0012226
Permit Category: UST OWNERSHIP/OPERATING PERMIT (PER UST)
Facility Status: ACTIVE
Expiration Date: 10/31/2013

Region: SAN BERNARDINO
Facility ID: FA0001731
Owner: CHASE MANAGEMENT INC
Permit Number: PT0020603
Permit Category: WASTE INCIDENTAL UST OPERATION ONLY
Facility Status: ACTIVE
Expiration Date: 10/31/2013

HAZNET:
Year: 2011
Gepaid: CAR000126052
Contact: J. Traylor/ENV REPORTING ANALYST
Telephone: 7132416992
Mailing Name: Not reported
Mailing Address: PO Box 3127
Mailing City,St,Zip: HOUSTON, TX 772530000
Gen County: Not reported
TSD EPA ID: TXD055141378
TSD County: Not reported
Waste Category: Other organic solids
Disposal Method: Incineration--Thermal Destruction Other Than Use As A Fuel
Tons: 0.05
Facility County: San Bernardino

Year: 2008
Gepaid: CAR000126052
Contact: R HULL/ENV. REPORTING ANALYST
Telephone: 2818742224
Mailing Name: Not reported
Mailing Address: 12700 NORTHBOROUGH DR 300G03
Mailing City,St,Zip: Houston, TX 770670000
Gen County: Not reported
TSD EPA ID: CAD028409019
TSD County: Not reported
Waste Category: Other organic solids
Disposal Method: Storage, Bulking, And/Or Transfer Off Site--No Treatment/Reovery (H010-H129) Or (H131-H135)
Tons: 0.11
Facility County: San Bernardino

Year: 2008
Gepaid: CAR000126052
Contact: R HULL/ENV. REPORTING ANALYST
Telephone: 2818742224
Mailing Name: Not reported

Map ID	Site	Database(s)	EPA ID Number

SHELL SERVICE STATION (Continued) **1006805343**

Mailing Address: 12700 NORTHBOROUGH DR 300G03
Mailing City,St,Zip: Houston, TX 770670000
Gen County: Not reported
TSD EPA ID: CAD097030993
TSD County: Not reported
Waste Category: Alkaline solution without metals pH >= 12.5
Disposal Method: Storage, Bulking, And/Or Transfer Off Site--No Treatment/Reovery (H010-H129) Or (H131-H135)
Tons: 0.4587
Facility County: San Bernardino

Year: 2007
Gepaid: CAR000126052
Contact: R HULL/ENV. REPORTING ANALYST
Telephone: 2818742224
Mailing Name: Not reported
Mailing Address: 12700 NORTHBOROUGH DR 300G03
Mailing City,St,Zip: Houston, TX 770670000
Gen County: Not reported
TSD EPA ID: CAD008830290
TSD County: Not reported
Waste Category: Other organic solids
Disposal Method: Storage, Bulking, And/Or Transfer Off Site--No Treatment/Reovery (H010-H129) Or (H131-H135)
Tons: 0.1
Facility County: San Bernardino

Year: 2006
Gepaid: CAR000126052
Contact: R HULL/ENV. REPORTING ANALYST
Telephone: 2818742224
Mailing Name: Not reported
Mailing Address: 12700 NORTHBOROUGH DR 300G03
Mailing City,St,Zip: Houston, TX 770670000
Gen County: Not reported
TSD EPA ID: CAD028409019
TSD County: Not reported
Waste Category: Other organic solids
Disposal Method: Storage, Bulking, And/Or Transfer Off Site--No Treatment/Reovery (H010-H129) Or (H131-H135)
Tons: 0.03
Facility County: San Bernardino

Click this hyperlink while viewing on your computer to access
3 additional CA_HAZNET: record(s) in the EDR Site Report.

---

467 **CAL-TENS** **CA FID UST S101591662**
941 CALIFORNIA **SWEEPS UST N/A**
REDLANDS, CA 92373

CA FID UST:
Facility ID: 36008592
Regulated By: UTNKA
Regulated ID: 00012568
Cortese Code: Not reported
SIC Code: Not reported
Facility Phone: Not reported
Mail To: Not reported

Map ID	Site	Database(s)	EPA ID Number

CAL-TENS (Continued) **S101591662**

Mailing Address: P O BOX
Mailing Address 2: Not reported
Mailing City,St,Zip: REDLANDS 92373
Contact: Not reported
Contact Phone: Not reported
DUNs Number: Not reported
NPDES Number: Not reported
EPA ID: Not reported
Comments: Not reported
Status: Active

SWEEPS UST:
Status: Active
Comp Number: 12568
Number: 9
Board Of Equalization: 44-000074
Referral Date: 07-28-92
Action Date: 07-28-92
Created Date: 02-29-88
Tank Status: A
Owner Tank Id: 3
Swrcb Tank Id: 36-000-012568-000003
Actv Date: 08-23-88
Capacity: 10000
Tank Use: M.V. FUEL
Stg: P
Content: REG UNLEADED
Number Of Tanks: Not reported

Status: Active
Comp Number: 12568
Number: 9
Board Of Equalization: 44-000074
Referral Date: 07-28-92
Action Date: 07-28-92
Created Date: 02-29-88
Tank Status: A
Owner Tank Id: 1
Swrcb Tank Id: 36-000-012568-000001
Actv Date: 08-23-88
Capacity: 10000
Tank Use: M.V. FUEL
Stg: P
Content: LEADED
Number Of Tanks: 3

Status: Active
Comp Number: 12568
Number: 9
Board Of Equalization: 44-000074
Referral Date: 07-28-92
Action Date: 07-28-92
Created Date: 02-29-88
Tank Status: A
Owner Tank Id: 2
Swrcb Tank Id: 36-000-012568-000002
Actv Date: 08-23-88

Map ID	Site	Database(s)	EPA ID Number

CAL-TENS (Continued) **S101591662**

Capacity: 10000
Tank Use: UNKNOWN
Stg: P
Content: WASTE OIL
Number Of Tanks: Not reported

---

489 **LOMA LINDA OIL COMPANY** **CA FID UST S101591037**
10260 MOUNTAIN VIEW **SWEEPS UST N/A**
LOMA LINDA, CA 92354

CA FID UST:
Facility ID: 36000946
Regulated By: UTNKA
Regulated ID: 00067096
Cortese Code: Not reported
SIC Code: Not reported
Facility Phone: Not reported
Mail To: Not reported
Mailing Address: 10260 MOUNTAIN VIEW
Mailing Address 2: Not reported
Mailing City,St,Zip: LOMA LINDA 92354
Contact: Not reported
Contact Phone: Not reported
DUNs Number: Not reported
NPDES Number: Not reported
EPA ID: Not reported
Comments: Not reported
Status: Active

SWEEPS UST:
Status: Active
Comp Number: 67096
Number: 9
Board Of Equalization: 44-021461
Referral Date: 07-28-92
Action Date: 07-28-92
Created Date: 02-29-88
Tank Status: A
Owner Tank Id: 1
Swrcb Tank Id: 36-000-067096-000001
Actv Date: 07-07-88
Capacity: 5000
Tank Use: M.V. FUEL
Stg: P
Content: DIESEL
Number Of Tanks: 4

Status: Active
Comp Number: 67096
Number: 9
Board Of Equalization: 44-021461
Referral Date: 07-28-92
Action Date: 07-28-92
Created Date: 02-29-88
Tank Status: A
Owner Tank Id: 2
Swrcb Tank Id: 36-000-067096-000002

Map ID	Site	Database(s)	EPA ID Number

LOMA LINDA OIL COMPANY (Continued) **S101591037**

Actv Date: 07-07-88
Capacity: 10000
Tank Use: M.V. FUEL
Stg: P
Content: REG UNLEADED
Number Of Tanks: Not reported

Status: Active
Comp Number: 67096
Number: 9
Board Of Equalization: 44-021461
Referral Date: 07-28-92
Action Date: 07-28-92
Created Date: 02-29-88
Tank Status: A
Owner Tank Id: 3
Swrcb Tank Id: 36-000-067096-000003
Actv Date: 07-07-88
Capacity: 10000
Tank Use: M.V. FUEL
Stg: P
Content: REG UNLEADED
Number Of Tanks: Not reported

Status: Active
Comp Number: 67096
Number: 9
Board Of Equalization: 44-021461
Referral Date: 07-28-92
Action Date: 07-28-92
Created Date: 02-29-88
Tank Status: A
Owner Tank Id: 4
Swrcb Tank Id: 36-000-067096-000004
Actv Date: 07-07-88
Capacity: 10000
Tank Use: M.V. FUEL
Stg: P
Content: LEADED
Number Of Tanks: Not reported

---

495 **INLAND ORTHOPEDIC** **HAZNET** **S113095766**
10408 INDUSTRIAL CIRCLE **N/A**
REDLANDS, CA 92374

HAZNET:
Year: 2000
Gepaid: CAL000180742
Contact: TERRY SEPULVEDA
Telephone: 9097965333
Mailing Name: Not reported
Mailing Address: 1910 ORANGE TREE LANE STE 300
Mailing City,St,Zip: REDLANDS, CA 923740000
Gen County: Not reported
TSD EPA ID: CAD981429673
TSD County: Not reported
Waste Category: Photochemicals/photoprocessing waste
Disposal Method: Recycler

Map ID	Site	Database(s)	EPA ID Number

INLAND ORTHOPEDIC (Continued) **S113095766**

Tons: 0.02
Facility County: San Bernardino

Year: 1998
Gepaid: CAL000180742
Contact: DR DAVID FISHER
Telephone: 0000000000
Mailing Name: Not reported
Mailing Address: 1910 ORANGE TREE LANE STE 300
Mailing City,St,Zip: REDLANDS, CA 923740000
Gen County: Not reported
TSD EPA ID: CAL000121946
TSD County: Not reported
Waste Category: Photochemicals/photoprocessing waste
Disposal Method: Recycler
Tons: .0025
Facility County: San Bernardino

---

502 **LOMA LINDA DISPOSAL** **CA FID UST** **S101591422**
10412 RICHARDSON **SWEEPS UST** **N/A**
LOMA LINDA, CA 92354 **San Bern. Co. Permit**

CA FID UST:
Facility ID: 36007340
Regulated By: UTNKA
Regulated ID: Not reported
Cortese Code: Not reported
SIC Code: Not reported
Facility Phone: Not reported
Mail To: Not reported
Mailing Address: 10412 RICHARDSON
Mailing Address 2: Not reported
Mailing City,St,Zip: LOMA LINDA 92354
Contact: Not reported
Contact Phone: Not reported
DUNs Number: Not reported
NPDES Number: Not reported
EPA ID: Not reported
Comments: Not reported
Status: Active

SWEEPS UST:
Status: Active
Comp Number: 7493
Number: 1
Board Of Equalization: 44-019999
Referral Date: 03-24-92
Action Date: 03-24-92
Created Date: 09-23-88
Tank Status: A
Owner Tank Id: Not reported
Swrcb Tank Id: 36-000-007493-000001
Actv Date: 09-23-88
Capacity: 1
Tank Use: UNKNOWN
Stg: P
Content: UNKNOWN

Map ID	Site	Database(s)	EPA ID Number

LOMA LINDA DISPOSAL (Continued) **S101591422**

Number Of Tanks: 4

Status: Active
Comp Number: 7493
Number: 1
Board Of Equalization: 44-019999
Referral Date: 03-24-92
Action Date: 03-24-92
Created Date: 09-23-88
Tank Status: A
Owner Tank Id: Not reported
Swrcb Tank Id: 36-000-007493-000002
Actv Date: 09-23-88
Capacity: 1
Tank Use: UNKNOWN
Stg: P
Content: UNKNOWN
Number Of Tanks: Not reported

Status: Active
Comp Number: 7493
Number: 1
Board Of Equalization: 44-019999
Referral Date: 03-24-92
Action Date: 03-24-92
Created Date: 09-23-88
Tank Status: A
Owner Tank Id: Not reported
Swrcb Tank Id: 36-000-007493-000003
Actv Date: 09-23-88
Capacity: 1
Tank Use: UNKNOWN
Stg: P
Content: UNKNOWN
Number Of Tanks: Not reported

Status: Active
Comp Number: 7493
Number: 1
Board Of Equalization: 44-019999
Referral Date: 03-24-92
Action Date: 03-24-92
Created Date: 09-23-88
Tank Status: A
Owner Tank Id: Not reported
Swrcb Tank Id: 36-000-007493-000004
Actv Date: 09-23-88
Capacity: 1
Tank Use: UNKNOWN
Stg: P
Content: UNKNOWN
Number Of Tanks: Not reported

San Bern. Co. Permit:
Region: SAN BERNARDINO
Facility ID: FA0002461
Owner: RICH DIKRANIAN

Map ID	Site	Database(s)	EPA ID Number

LOMA LINDA DISPOSAL (Continued) **S101591422**

Permit Number: PT0000783
Permit Category: SPECIAL GENERATOR
Facility Status: ACTIVE
Expiration Date: 12/31/2013

Region: SAN BERNARDINO
Facility ID: FA0002461
Owner: RICH DIKRANIAN
Permit Number: PT0000784
Permit Category: SPECIAL HANDLER
Facility Status: ACTIVE
Expiration Date: 12/31/2013

---

502 **BFI-LOMA LINDA DISPOSAL** **HAZNET** **S113163122**
10412 RICHARDSON ST **N/A**
LOMA LINDA, CA 92354

HAZNET:
Year: 1997
Gepaid: CAL912254175
Contact: BRONING FERRIS IND OF CA INC
Telephone: 4082981112
Mailing Name: Not reported
Mailing Address: PO BOX 818
Mailing City,St,Zip: LOMA LINDA, CA 923540818
Gen County: Not reported
TSD EPA ID: CAT080013352
TSD County: Not reported
Waste Category: Aqueous solution with total organic residues 10 percent or more
Disposal Method: Recycler
Tons: .3753
Facility County: San Bernardino

Year: 1997
Gepaid: CAL912254175
Contact: BRONING FERRIS IND OF CA INC
Telephone: 4082981112
Mailing Name: Not reported
Mailing Address: PO BOX 818
Mailing City,St,Zip: LOMA LINDA, CA 923540818
Gen County: Not reported
TSD EPA ID: CAT080013352
TSD County: Not reported
Waste Category: Waste oil and mixed oil
Disposal Method: Recycler
Tons: 2.9190
Facility County: San Bernardino

Year: 1996
Gepaid: CAL912254175
Contact: BRONING FERRIS IND OF CA INC
Telephone: 4082981112
Mailing Name: Not reported
Mailing Address: PO BOX 818
Mailing City,St,Zip: LOMA LINDA, CA 923540818
Gen County: Not reported
TSD EPA ID: CAT080013352
TSD County: Not reported

Map ID	Site	Database(s)	EPA ID Number

BFI-LOMA LINDA DISPOSAL (Continued) **S113163122**

Waste Category: Aqueous solution with total organic residues 10 percent or more
Disposal Method: Recycler
Tons: .4586
Facility County: San Bernardino

Year: 1995
Gepaid: CAL912254175
Contact: BRONING FERRIS IND OF CA INC
Telephone: 4082981112
Mailing Name: Not reported
Mailing Address: PO BOX 818
Mailing City,St,Zip: LOMA LINDA, CA 923540818
Gen County: Not reported
TSD EPA ID: CAT080013352
TSD County: Not reported
Waste Category: Aqueous solution with total organic residues 10 percent or more
Disposal Method: Recycler
Tons: .4586
Facility County: San Bernardino

Year: 1994
Gepaid: CAL912254175
Contact: BRONING FERRIS IND OF CA INC
Telephone: 4082981112
Mailing Name: Not reported
Mailing Address: PO BOX 818
Mailing City,St,Zip: LOMA LINDA, CA 923540818
Gen County: Not reported
TSD EPA ID: CAT080013352
TSD County: Not reported
Waste Category: Unspecified aqueous solution
Disposal Method: Not reported
Tons: .6255
Facility County: San Bernardino

Click this hyperlink while viewing on your computer to access
2 additional CA_HAZNET: record(s) in the EDR Site Report.

---

525 **CONVERSE CONSULTANTS** **San Bern. Co. Permit** **S104765519**
10391 CORPORATE DR **N/A**
REDLANDS, CA 92374

San Bern. Co. Permit:
Region: SAN BERNARDINO
Facility ID: FA0002492
Owner: CONVERSE CONSULTANTS
Permit Number: PT0006864
Permit Category: CONDITIONALLY EXEMPT SMALL QUANTITY GENERATOR
Facility Status: INACTIVE
Expiration Date: 09/30/2012

Map ID	Site	Database(s)	EPA ID Number

525 **CONVERSE CONSULTANTS** **HAZNET** **S112935196**
10391 CORPORATE DR **N/A**
REDLANDS, CA 92374

HAZNET:

Year:	2004
Gepaid:	CAC002573821
Contact:	WILLIAM RAGSDALE
Telephone:	9092645145
Mailing Name:	Not reported
Mailing Address:	10391 CORPORATE DR
Mailing City,St,Zip:	REDLANDS, CA 92374
Gen County:	Not reported
TSD EPA ID:	CAD044429835
TSD County:	Not reported
Waste Category:	Liquids with mercury >= 20 Mg./L
Disposal Method:	Disposal, Other
Tons:	0
Facility County:	San Bernardino

Year:	2004
Gepaid:	CAC002573821
Contact:	WILLIAM RAGSDALE
Telephone:	9092645145
Mailing Name:	Not reported
Mailing Address:	10391 CORPORATE DR
Mailing City,St,Zip:	REDLANDS, CA 92374
Gen County:	Not reported
TSD EPA ID:	CAD044429835
TSD County:	Not reported
Waste Category:	Unspecified organic liquid mixture
Disposal Method:	Disposal, Other
Tons:	0
Facility County:	San Bernardino

---

525 **CONTROLLED COOLING INC** **HAZNET** **S113086992**
10444 CORPORATE DR STE L **N/A**
REDLANDS, CA 92374

HAZNET:

Year:	1995
Gepaid:	CAL000162580
Contact:	CONTROLLED COOLING INC
Telephone:	9094783350
Mailing Name:	Not reported
Mailing Address:	10444 CORPORATE DR STE L
Mailing City,St,Zip:	REDLANDS, CA 923744531
Gen County:	Not reported
TSD EPA ID:	CAD000088252
TSD County:	Not reported
Waste Category:	Waste oil and mixed oil
Disposal Method:	Transfer Station
Tons:	.8340
Facility County:	San Bernardino

Map ID	Site	Database(s)	EPA ID Number
532	**CAREMARK RX INC** **1127 BRYN MAWR AVE** **REDLANDS, CA 92374**	**HAZNET**	**S113796541** **N/A**

HAZNET:

Year:	2012
Gepaid:	CAL000183700
Contact:	PAUL NICHOLS, BLDG SVCS MGR
Telephone:	4803914899
Mailing Name:	Not reported
Mailing Address:	1127 BRYN MAWR AVE
Mailing City,St,Zip:	REDLANDS, CA 923744558
Gen County:	San Bernardino
TSD EPA ID:	CAD981427669
TSD County:	Los Angeles
Waste Category:	Not reported
Disposal Method:	Other Recovery Of Reclamation For Reuse Including Acid Regeneration, Organics Recovery Ect
Tons:	0.494
Facility County:	San Bernardino

Map ID	Site	Database(s)	EPA ID Number
532	**CVS CAREMARK SPECIALTY PHARMACY #119** **1127 BRYN MAWR AVE** **REDLANDS, CA 92374**	**San Bern. Co. Permit**	**S112142723** **N/A**

San Bern. Co. Permit:

Region:	SAN BERNARDINO
Facility ID:	FA0014346
Owner:	CAREMARK, LLC
Permit Number:	PT0025549
Permit Category:	HAZMAT HANDLER- 100+ EMPLOYEES
Facility Status:	ACTIVE
Expiration Date:	05/31/2014

Region:	SAN BERNARDINO
Facility ID:	FA0014346
Owner:	CAREMARK, LLC
Permit Number:	PT0025550
Permit Category:	CONDITIONALLY EXEMPT SMALL QUANTITY GENERATOR
Facility Status:	ACTIVE
Expiration Date:	05/31/2014

Map ID	Site	Database(s)	EPA ID Number
532	**CVS PHARMACY #1703** **1127 BRYN MAWR AVE STE A** **REDLANDS, CA 92374**	**HAZNET**	**S113159785** **N/A**

HAZNET:

Year:	2012
Gepaid:	CAL000356803
Contact:	Not reported
Telephone:	0000000000
Mailing Name:	Not reported
Mailing Address:	1 CVS DRIVE - 02362A
Mailing City,St,Zip:	WOONSOCKET, RI 028950000
Gen County:	San Bernardino
TSD EPA ID:	INR000110197
TSD County:	Not reported
Waste Category:	Not reported

Map ID	Site	Database(s)	EPA ID Number

CVS PHARMACY #1703 (Continued) **S113159785**

Disposal Method: Storage, Bulking, And/Or Transfer Off Site--No Treatment/Reovery (H010-H129) Or (H131-H135)
Tons: 0.018
Facility County: San Bernardino

Year: 2012
Gepaid: CAL000356803
Contact: Not reported
Telephone: 0000000000
Mailing Name: Not reported
Mailing Address: 1 CVS DRIVE - 02362A
Mailing City,St,Zip: WOONSOCKET, RI 028950000
Gen County: San Bernardino
TSD EPA ID: INR000110197
TSD County: Not reported
Waste Category: Not reported
Disposal Method: Not reported
Tons: 0.13
Facility County: San Bernardino

Year: 2012
Gepaid: CAL000356803
Contact: Not reported
Telephone: 0000000000
Mailing Name: Not reported
Mailing Address: 1 CVS DRIVE - 02362A
Mailing City,St,Zip: WOONSOCKET, RI 028950000
Gen County: San Bernardino
TSD EPA ID: INR000110197
TSD County: Not reported
Waste Category: Not reported
Disposal Method: Not reported
Tons: 0.0005
Facility County: San Bernardino

Year: 2012
Gepaid: CAL000356803
Contact: Not reported
Telephone: 0000000000
Mailing Name: Not reported
Mailing Address: 1 CVS DRIVE - 02362A
Mailing City,St,Zip: WOONSOCKET, RI 028950000
Gen County: San Bernardino
TSD EPA ID: INR000110197
TSD County: Not reported
Waste Category: Not reported
Disposal Method: Storage, Bulking, And/Or Transfer Off Site--No Treatment/Reovery (H010-H129) Or (H131-H135)
Tons: 0.003
Facility County: San Bernardino

Year: 2012
Gepaid: CAL000356803
Contact: Not reported
Telephone: 0000000000
Mailing Name: Not reported
Mailing Address: 1 CVS DRIVE - 02362A

Map ID	Site	Database(s)	EPA ID Number

CVS PHARMACY #1703 (Continued) **S113159785**

Mailing City,St,Zip: WOONSOCKET, RI 028950000
Gen County: San Bernardino
TSD EPA ID: INR000110197
TSD County: Not reported
Waste Category: Not reported
Disposal Method: Storage, Bulking, And/Or Transfer Off Site--No Treatment/Reovery (H010-H129) Or (H131-H135)
Tons: 0.002
Facility County: San Bernardino

Click this hyperlink while viewing on your computer to access
4 additional CA_HAZNET: record(s) in the EDR Site Report.

---

536 **HYDRO TEK SYSTEMS, INC.** **San Bern. Co. Permit** **S104767059**
10418 ENTERPRISE DR **N/A**
REDLANDS, CA 92374

San Bern. Co. Permit:
Region: SAN BERNARDINO
Facility ID: FA0003892
Owner: KOEN, JOHN JR
Permit Number: PT0006644
Permit Category: HAZMAT HANDLER 11-25 EMPLOYEES (W/GEN PRMT)
Facility Status: INACTIVE
Expiration Date: 04/30/2007

Region: SAN BERNARDINO
Facility ID: FA0003892
Owner: KOEN, JOHN JR
Permit Number: PT0006647
Permit Category: SPECIAL GENERATOR
Facility Status: INACTIVE
Expiration Date: 04/30/2007

---

548 **SOUTHERN CALIFORNIA EDDISON** **HAZNET** **S112945932**
10459 MOUNTAIN VIEW AVE **N/A**
LOMA LINDA, CA 92354

HAZNET:
Year: 2005
Gepaid: CAC002591068
Contact: MIGUEL FLORES
Telephone: 9095487112
Mailing Name: Not reported
Mailing Address: 2244 S WALNUT GROVE AVE
Mailing City,St,Zip: ROSEMEAD, CA 91770
Gen County: Not reported
TSD EPA ID: CAD050806850
TSD County: Not reported
Waste Category: Waste oil and mixed oil
Disposal Method: Transfer Station
Tons: 5.5
Facility County: San Bernardino

Map ID	Site	Database(s)	EPA ID Number

548 **SCE-TIMOTEO SUBSTATION** **AST** **S105047567**
MT. VIEW & REDLANDS BLVD **San Bern. Co. Permit** **N/A**
REDLANDS, CA 92374

AST:
Owner: SOUTHERN CALIFORNIA EDISON
Total Gallons: 21,845
Certified Unified Program Agencies: San Bernardino

San Bern. Co. Permit:
Region: SAN BERNARDINO
Facility ID: FA0000284
Owner: SOUTHERN CALIFORNIA EDISON
Permit Number: PT0000381
Permit Category: HAZMAT HANDLER 0-10 EMPLOYEES
Facility Status: ACTIVE
Expiration Date: 02/28/2014

Region: SAN BERNARDINO
Facility ID: FA0000284
Owner: SOUTHERN CALIFORNIA EDISON
Permit Number: PT0020837
Permit Category: APSA EXEMPT TANK(S)
Facility Status: ACTIVE
Expiration Date: 02/28/2014

Region: SAN BERNARDINO
Facility ID: FA0000284
Owner: SOUTHERN CALIFORNIA EDISON
Permit Number: PT0022735
Permit Category: EPCRA FACILITY
Facility Status: ACTIVE
Expiration Date: 02/28/2014

---

548 **CRAFTON MOTORS** **LUST** **S101591691**
25694 REDLANDS BLVD **CA FID UST** **N/A**
LOMA LINDA, CA 92354 **SWEEPS UST**

LUST REG 8:
Region: 8
County: San Bernardino
Regional Board: Santa Ana Region
Facility Status: Preliminary site assessment workplan submitted
Case Number: 083603002T
Local Case Num: 97014
Case Type: Soil only
Substance: Gasoline
Qty Leaked: Not reported
Abate Method: Not reported
Cross Street: MOUNTAIN VIEW
Enf Type: Not reported
Funding: Not reported
How Discovered: Tank Closure
How Stopped: Not reported
Leak Cause: Not reported
Leak Source: Not reported
Global ID: T0607100443
How Stopped Date: 2/18/1997
Enter Date: 6/20/1997

Map ID	Site	Database(s)	EPA ID Number

CRAFTON MOTORS (Continued) **S101591691**

Review Date:	2/18/1997
Prelim Assess:	Not reported
Discover Date:	2/18/1997
Enforcement Date:	Not reported
Close Date:	Not reported
Workplan:	4/11/1997
Pollution Char:	Not reported
Remed Plan:	Not reported
Remed Action:	Not reported
Monitoring:	Not reported
Enter Date:	6/20/1997
GW Qualifies:	Not reported
Soil Qualifies:	Not reported
Operator:	Not reported
Facility Contact:	Not reported
Interim:	Not reported
Oversite Program:	LUST
Latitude:	34.0630276
Longitude:	-117.2438623
MTBE Date:	Not reported
Max MTBE GW:	Not reported
MTBE Concentration:	0
Max MTBE Soil:	Not reported
MTBE Fuel:	1
MTBE Tested:	Site NOT Tested for MTBE.Includes Unknown and Not Analyzed.
MTBE Class:	*
Staff:	CAB
Staff Initials:	LH6
Lead Agency:	Local Agency
Local Agency:	36000L
Hydr Basin #:	UPPER SANTA ANA VALL
Beneficial:	Not reported
Priority:	Not reported
Cleanup Fund Id:	Not reported
Work Suspended:	Not reported
Summary:	WASTE OIL ALSO

CA FID UST:

Facility ID:	36008660
Regulated By:	UTNKA
Regulated ID:	Not reported
Cortese Code:	Not reported
SIC Code:	Not reported
Facility Phone:	Not reported
Mail To:	Not reported
Mailing Address:	1419 WENTWORTH AVE
Mailing Address 2:	Not reported
Mailing City,St,Zip:	LOMA LINDA 92354
Contact:	Not reported
Contact Phone:	Not reported
DUNs Number:	Not reported
NPDES Number:	Not reported
EPA ID:	Not reported
Comments:	Not reported
Status:	Active

Map ID	Site	Database(s)	EPA ID Number

CRAFTON MOTORS (Continued) **S101591691**

SWEEPS UST:

Status:	Active
Comp Number:	14017
Number:	9
Board Of Equalization:	44-020534
Referral Date:	03-24-92
Action Date:	03-24-92
Created Date:	09-16-88
Tank Status:	A
Owner Tank Id:	Not reported
Swrcb Tank Id:	36-000-014017-000001
Actv Date:	09-16-88
Capacity:	1
Tank Use:	UNKNOWN
Stg:	P
Content:	UNKNOWN
Number Of Tanks:	1

---

548 **SCOTT YANG** **HAZNET** **S112878661**
25694 REDLANDS **N/A**
LOMA LINDA, CA 92354

HAZNET:

Year:	1997
Gepaid:	CAC001259768
Contact:	SCOTT YANG
Telephone:	0000000000
Mailing Name:	Not reported
Mailing Address:	273 VIKING AVE
Mailing City,St,Zip:	BREA, CA 926210000
Gen County:	Not reported
TSD EPA ID:	CAT080013352
TSD County:	Not reported
Waste Category:	Tank bottom waste
Disposal Method:	Recycler
Tons:	1.0425
Facility County:	San Bernardino

---

548 **CRAFTON MOTORS (FORMER)** **LUST** **S103647052**
25694 REDLANDS BLVD **N/A**
LOMA LINDA, CA 92354

LUST:

Region:	STATE
Global Id:	T0607100443
Latitude:	34.0630604
Longitude:	-117.2438061
Case Type:	LUST Cleanup Site
Status:	Completed - Case Closed
Status Date:	09/11/2001
Lead Agency:	SAN BERNARDINO COUNTY
Case Worker:	LH6
Local Agency:	Not reported
RB Case Number:	083603002T
LOC Case Number:	97014
File Location:	Local Agency

Map ID	Site	Database(s)	EPA ID Number

CRAFTON MOTORS (FORMER) (Continued) **S103647052**

Potential Media Affect: Soil
Potential Contaminants of Concern: Gasoline
Site History: Not reported

Click here to access the California GeoTracker records for this facility:

Contact:
Global Id: T0607100443
Contact Type: Regional Board Caseworker
Contact Name: CARL BERNHARDT
Organization Name: SANTA ANA RWQCB (REGION 8)
Address: 3737 MAIN STREET, SUITE 500
City: RIVERSIDE
Email: cbernhardt@waterboards.ca.gov
Phone Number: 9517824495

Status History:
Global Id: T0607100443
Status: Completed - Case Closed
Status Date: 09/11/2001

Global Id: T0607100443
Status: Open - Case Begin Date
Status Date: 02/18/1997

Global Id: T0607100443
Status: Open - Site Assessment
Status Date: 02/18/1997

Global Id: T0607100443
Status: Open - Site Assessment
Status Date: 04/11/1997

Regulatory Activities:
Global Id: T0607100443
Action Type: Other
Date: 01/01/1950
Action: Leak Discovery

Global Id: T0607100443
Action Type: Other
Date: 01/01/1950
Action: Leak Reported

Global Id: T0607100443
Action Type: Other
Date: 01/01/1950
Action: Leak Stopped

Map ID	Site	Database(s)	EPA ID Number
548	**PRESTIGE STATIONS INC #705** **25715 REDLANDS BLVD** **REDLANDS, CA 92373**	**LUST**	**U001575450** **N/A**

LUST:

Region:	STATE
Global Id:	T0607100322
Latitude:	34.0630185
Longitude:	-117.2255106
Case Type:	LUST Cleanup Site
Status:	Completed - Case Closed
Status Date:	06/11/2003
Lead Agency:	SAN BERNARDINO COUNTY
Case Worker:	CB
Local Agency:	SAN BERNARDINO COUNTY
RB Case Number:	083602433T
LOC Case Number:	94007
File Location:	Local Agency
Potential Media Affect:	Soil
Potential Contaminants of Concern:	Gasoline
Site History:	Not reported

Click here to access the California GeoTracker records for this facility:

Contact:

Global Id:	T0607100322
Contact Type:	Regional Board Caseworker
Contact Name:	VALERIE JAHN-BULL
Organization Name:	SANTA ANA RWQCB (REGION 8)
Address:	3737 MAIN STREET, SUITE 500
City:	RIVERSIDE
Email:	vjahn-bull@waterboards.ca.gov
Phone Number:	9517824903

Global Id:	T0607100322
Contact Type:	Local Agency Caseworker
Contact Name:	CURTIS BRUNDAGE
Organization Name:	SAN BERNARDINO COUNTY
Address:	620 S. E STREET
City:	SAN BERNARDINO
Email:	cbrundage@sbcfire.org
Phone Number:	Not reported

Status History:

Global Id:	T0607100322
Status:	Completed - Case Closed
Status Date:	06/11/2003

Global Id:	T0607100322
Status:	Open - Case Begin Date
Status Date:	09/08/1993

Global Id:	T0607100322
Status:	Open - Remediation
Status Date:	02/05/1997

Global Id:	T0607100322
Status:	Open - Site Assessment
Status Date:	10/26/1993

Map ID	Site	Database(s)	EPA ID Number

PRESTIGE STATIONS INC #705 (Continued) **U001575450**

Global Id: T0607100322
Status: Open - Site Assessment
Status Date: 01/13/1994

Regulatory Activities:
Global Id: T0607100322
Action Type: REMEDIATION
Date: 01/01/1950
Action: Excavation

Global Id: T0607100322
Action Type: REMEDIATION
Date: 01/01/1950
Action: Soil Vapor Extraction (SVE)

Global Id: T0607100322
Action Type: Other
Date: 01/01/1950
Action: Leak Discovery

Global Id: T0607100322
Action Type: Other
Date: 01/01/1950
Action: Leak Reported

Global Id: T0607100322
Action Type: ENFORCEMENT
Date: 06/11/2003
Action: Closure/No Further Action Letter

Global Id: T0607100322
Action Type: Other
Date: 01/01/1950
Action: Leak Stopped

---

548 **ARCO PRODUCTS COMPANY** **HAZNET** **S113035101**
25715 REDLANDS BLVD **N/A**
REDLANDS, CA 92373

HAZNET:
Year: 2000
Gepaid: CAL000034624
Contact: CARLOS RODRIGUEZ/ENV COMPL ADM
Telephone: 7146705402
Mailing Name: Not reported
Mailing Address: PO BOX 6038
Mailing City,St,Zip: ARTESIA, CA 907026038
Gen County: Not reported
TSD EPA ID: CAT080013352
TSD County: Not reported
Waste Category: Tank bottom waste
Disposal Method: Recycler
Tons: 1.87
Facility County: San Bernardino

Year: 2000

Map ID	Site	Database(s)	EPA ID Number

ARCO PRODUCTS COMPANY (Continued) **S113035101**

Gepaid: CAL000034624
Contact: CARLOS RODRIGUEZ/ENV COMPL ADM
Telephone: 7146705402
Mailing Name: Not reported
Mailing Address: PO BOX 6038
Mailing City,St,Zip: ARTESIA, CA 907026038
Gen County: Not reported
TSD EPA ID: CAT080013352
TSD County: Not reported
Waste Category: Aqueous solution with total organic residues less than 10 percent
Disposal Method: Recycler
Tons: 0.35
Facility County: San Bernardino

Year: 1998
Gepaid: CAL000034624
Contact: ATLANTIC RICHFIELD COMPANY
Telephone: 2134860494
Mailing Name: Not reported
Mailing Address: PO BOX 6038
Mailing City,St,Zip: ARTESIA, CA 907026038
Gen County: Not reported
TSD EPA ID: CAT080013352
TSD County: Not reported
Waste Category: Aqueous solution with total organic residues less than 10 percent
Disposal Method: Recycler
Tons: .5838
Facility County: San Bernardino

Year: 1997
Gepaid: CAL000034624
Contact: ATLANTIC RICHFIELD COMPANY
Telephone: 2134860494
Mailing Name: Not reported
Mailing Address: PO BOX 6038
Mailing City,St,Zip: ARTESIA, CA 907026038
Gen County: Not reported
TSD EPA ID: CAT080013352
TSD County: Not reported
Waste Category: Aqueous solution with total organic residues less than 10 percent
Disposal Method: Recycler
Tons: .1459
Facility County: San Bernardino

Year: 1996
Gepaid: CAL000034624
Contact: ATLANTIC RICHFIELD COMPANY
Telephone: 2134860494
Mailing Name: Not reported
Mailing Address: PO BOX 6038
Mailing City,St,Zip: ARTESIA, CA 907026038
Gen County: Not reported
TSD EPA ID: CAT080013352
TSD County: Not reported
Waste Category: Aqueous solution with total organic residues less than 10 percent
Disposal Method: Recycler
Tons: .1459

Map ID	Site	Database(s)	EPA ID Number

ARCO PRODUCTS COMPANY (Continued) **S113035101**

Facility County: San Bernardino

Click this hyperlink while viewing on your computer to access
5 additional CA_HAZNET: record(s) in the EDR Site Report.

---

548 **ARCO PETROLEUM PROD #5205** **LUST** **S101591376**
25715 REDLANDS BLVD **CA FID UST** **N/A**
REDLANDS, CA 92373 **SWEEPS UST**

LUST REG 8:

Region:	8
County:	San Bernardino
Regional Board:	Santa Ana Region
Facility Status:	Pollution Characterization
Case Number:	083602433T
Local Case Num:	94007
Case Type:	Soil only
Substance:	Gasoline
Qty Leaked:	Not reported
Abate Method:	Not reported
Cross Street:	MT. VIEW
Enf Type:	Not reported
Funding:	Not reported
How Discovered:	Tank Closure
How Stopped:	Not reported
Leak Cause:	UNK
Leak Source:	UNK
Global ID:	T0607100322
How Stopped Date:	10/26/1993
Enter Date:	6/14/1994
Review Date:	10/26/1993
Prelim Assess:	Not reported
Discover Date:	9/8/1993
Enforcement Date:	Not reported
Close Date:	Not reported
Workplan:	3/2/1994
Pollution Char:	1/1/1965
Remed Plan:	Not reported
Remed Action:	Not reported
Monitoring:	Not reported
Enter Date:	6/14/1994
GW Qualifies:	=
Soil Qualifies:	ND
Operator:	Not reported
Facility Contact:	Not reported
Interim:	Not reported
Oversite Program:	LUST
Latitude:	34.0628076
Longitude:	-117.2434413
MTBE Date:	11/30/2001
Max MTBE GW:	1.2
MTBE Concentration:	0
Max MTBE Soil:	0
MTBE Fuel:	1
MTBE Tested:	MTBE Detected. Site tested for MTBE & MTBE detected
MTBE Class:	*
Staff:	VJJ
Staff Initials:	CB5

Map ID	Site	Database(s)	EPA ID Number

ARCO PETROLEUM PROD #5205 (Continued) **S101591376**

Lead Agency: Local Agency
Local Agency: 36000L
Hydr Basin #: UPPER SANTA ANA VALL
Beneficial: Not reported
Priority: Not reported
Cleanup Fund Id: Not reported
Work Suspended: Not reported
Summary: OTHER RESPONSIBLE PARTY - PRESTIGE STATION, INC.,P.O. BOX 6225, CERRITOS, CA 90701

CA FID UST:
Facility ID: 36005781
Regulated By: UTNKA
Regulated ID: 00026822
Cortese Code: Not reported
SIC Code: Not reported
Facility Phone: Not reported
Mail To: Not reported
Mailing Address: 25715 REDLANDS BLVD
Mailing Address 2: Not reported
Mailing City,St,Zip: REDLANDS 92373
Contact: Not reported
Contact Phone: Not reported
DUNs Number: Not reported
NPDES Number: Not reported
EPA ID: Not reported
Comments: Not reported
Status: Active

SWEEPS UST:
Status: Active
Comp Number: 26822
Number: 1
Board Of Equalization: 44-000506
Referral Date: 07-28-92
Action Date: 06-13-94
Created Date: 02-29-88
Tank Status: A
Owner Tank Id: 4-94
Swrcb Tank Id: 36-000-026822-000004
Actv Date: 06-13-94
Capacity: 10000
Tank Use: M.V. FUEL
Stg: P
Content: PRM UNLEADED
Number Of Tanks: 4

Status: Active
Comp Number: 26822
Number: 1
Board Of Equalization: 44-000506
Referral Date: 07-28-92
Action Date: 06-13-94
Created Date: 02-29-88
Tank Status: A
Owner Tank Id: 3-94

Map ID	Site	Database(s)	EPA ID Number

ARCO PETROLEUM PROD #5205 (Continued) **S101591376**

Swrcb Tank Id: 36-000-026822-000005
Actv Date: 06-13-94
Capacity: 10000
Tank Use: M.V. FUEL
Stg: P
Content: REG UNLEADED
Number Of Tanks: Not reported

Status: Active
Comp Number: 26822
Number: 1
Board Of Equalization: 44-000506
Referral Date: 07-28-92
Action Date: 06-13-94
Created Date: 02-29-88
Tank Status: A
Owner Tank Id: 2-94
Swrcb Tank Id: 36-000-026822-000006
Actv Date: 06-13-94
Capacity: 10000
Tank Use: M.V. FUEL
Stg: P
Content: REG UNLEADED
Number Of Tanks: Not reported

Status: Active
Comp Number: 26822
Number: 1
Board Of Equalization: 44-000506
Referral Date: 07-28-92
Action Date: 06-13-94
Created Date: 02-29-88
Tank Status: A
Owner Tank Id: 1-94
Swrcb Tank Id: 36-000-026822-000007
Actv Date: 06-13-94
Capacity: 10000
Tank Use: M.V. FUEL
Stg: P
Content: REG UNLEADED
Number Of Tanks: Not reported

Status: Not reported
Comp Number: 26822
Number: Not reported
Board Of Equalization: 44-000506
Referral Date: Not reported
Action Date: Not reported
Created Date: Not reported
Tank Status: Not reported
Owner Tank Id: Not reported
Swrcb Tank Id: 36-000-026822-000001
Actv Date: Not reported
Capacity: 10000
Tank Use: M.V. FUEL
Stg: PRODUCT
Content: LEADED

Map ID	Site	Database(s)	EPA ID Number

ARCO PETROLEUM PROD #5205 (Continued) **S101591376**

Number Of Tanks: 3

Status: Not reported
Comp Number: 26822
Number: Not reported
Board Of Equalization: 44-000506
Referral Date: Not reported
Action Date: Not reported
Created Date: Not reported
Tank Status: Not reported
Owner Tank Id: Not reported
Swrcb Tank Id: 36-000-026822-000002
Actv Date: Not reported
Capacity: 10000
Tank Use: M.V. FUEL
Stg: PRODUCT
Content: REG UNLEADED
Number Of Tanks: Not reported

Status: Not reported
Comp Number: 26822
Number: Not reported
Board Of Equalization: 44-000506
Referral Date: Not reported
Action Date: Not reported
Created Date: Not reported
Tank Status: Not reported
Owner Tank Id: Not reported
Swrcb Tank Id: 36-000-026822-000003
Actv Date: Not reported
Capacity: 10000
Tank Use: M.V. FUEL
Stg: PRODUCT
Content: REG UNLEADED
Number Of Tanks: Not reported

---

551 **CHMIRS S104763849**

2098 REDLANDS BLVD **San Bern. Co. Permit N/A**
REDLANDS, CA 92316

CHMIRS:
OES Incident Number: 00-3442
OES notification: 08/01/2000
OES Date: Not reported
OES Time: Not reported
Incident Date: Not reported
Date Completed: Not reported
Property Use: Not reported
Agency Id Number: Not reported
Agency Incident Number: Not reported
Time Notified: Not reported
Time Completed: Not reported
Surrounding Area: Not reported
Estimated Temperature: Not reported
Property Management: Not reported
Special Studies 1: Not reported
Special Studies 2: Not reported
Special Studies 3: Not reported

Map ID	Site	Database(s)	EPA ID Number

(Continued) **S104763849**

Special Studies 4:	Not reported
Special Studies 5:	Not reported
Special Studies 6:	Not reported
More Than Two Substances Involved?:	Not reported
Resp Agncy Personel # Of Decontaminated:	Not reported
Responding Agency Personel # Of Injuries:	Not reported
Responding Agency Personel # Of Fatalities:	Not reported
Others Number Of Decontaminated:	Not reported
Others Number Of Injuries:	Not reported
Others Number Of Fatalities:	Not reported
Vehicle Make/year:	Not reported
Vehicle License Number:	Not reported
Vehicle State:	Not reported
Vehicle Id Number:	Not reported
CA/DOT/PUC/ICC Number:	Not reported
Company Name:	Not reported
Reporting Officer Name/ID:	Not reported
Report Date:	Not reported
Comments:	Not reported
Facility Telephone:	Not reported
Waterway Involved:	Not reported
Waterway:	Not reported
Spill Site:	Not reported
Cleanup By:	Contractor
Containment:	Not reported
What Happened:	Not reported
Type:	Not reported
Measure:	Not reported
Other:	Not reported
Date/Time:	Not reported
Year:	2000
Agency:	ARCO Products Co
Incident Date:	8/1/200012:00:00 AM
Admin Agency:	San Bernardino County Health Department
Amount:	Not reported
Contained:	Yes
Site Type:	Service Station
E Date:	Not reported
Substance:	Gasoline
Quantity Released:	Not reported
BBLS:	0
Cups:	0
CUFT:	0
Gallons:	25
Grams:	0
Pounds:	0
Liters:	0
Ounces:	0
Pints:	0
Quarts:	0
Sheen:	0
Tons:	0
Unknown:	0
Evacuations:	0
Number of Injuries:	0
Number of Fatalities:	0
Description:	Tank over filled causing product to escape the hose. Has reached the

Map ID	Site	Database(s)	EPA ID Number

(Continued) **S104763849**

city storm drain and is being contained.

San Bern. Co. Permit:
Region: SAN BERNARDINO
Facility ID: FA0001067
Owner: CROSSROADS PETROLEUM, INC.
Permit Number: PT0005623
Permit Category: HAZMAT HANDLER - UST ONLY
Facility Status: ACTIVE
Expiration Date: 10/31/2013

Region: SAN BERNARDINO
Facility ID: FA0001067
Owner: CROSSROADS PETROLEUM, INC.
Permit Number: PT0010133
Permit Category: UST OWNERSHIP/OPERATING PERMIT (PER UST)
Facility Status: ACTIVE
Expiration Date: 10/31/2013

Region: SAN BERNARDINO
Facility ID: FA0001067
Owner: CROSSROADS PETROLEUM, INC.
Permit Number: PT0010134
Permit Category: UST OWNERSHIP/OPERATING PERMIT (PER UST)
Facility Status: ACTIVE
Expiration Date: 10/31/2013

Region: SAN BERNARDINO
Facility ID: FA0001067
Owner: CROSSROADS PETROLEUM, INC.
Permit Number: PT0010135
Permit Category: UST OWNERSHIP/OPERATING PERMIT (PER UST)
Facility Status: ACTIVE
Expiration Date: 10/31/2013

Region: SAN BERNARDINO
Facility ID: FA0001067
Owner: CROSSROADS PETROLEUM, INC.
Permit Number: PT0010136
Permit Category: UST OWNERSHIP/OPERATING PERMIT (PER UST)
Facility Status: ACTIVE
Expiration Date: 10/31/2013

Region: SAN BERNARDINO
Facility ID: FA0001067
Owner: CROSSROADS PETROLEUM, INC.
Permit Number: PT0013608
Permit Category: WASTE INCIDENTAL UST OPERATION ONLY
Facility Status: ACTIVE
Expiration Date: 10/31/2013

Map ID	Site	Database(s)	EPA ID Number
551	**ARCO FACILITY 5823** **2098 REDLANDS BLVD** **REDLANDS, CA 92373**	**UST**	**U004061633** **N/A**

UST:
Facility ID: 91024857
Latitude: 34.03856
Longitude: -117.18652

Map ID	Site	Database(s)	EPA ID Number
551	**REDLANDS PAVILLION CLEANERS** **2094 W REDLANDS BLVD STE G** **REDLANDS, CA 92373**	**HAZNET**	**S113135913** **N/A**

HAZNET:
Year: 2005
Gepaid: CAL000291045
Contact: CHRIS DEALWIS
Telephone: 9097923767
Mailing Name: Not reported
Mailing Address: 2094 W REDLANDS BLVD STE G
Mailing City,St,Zip: REDLANDS, CA 923730000
Gen County: Not reported
TSD EPA ID: NVR000076158
TSD County: Not reported
Waste Category: Aqueous solution with total organic residues less than 10 percent
Disposal Method: Not reported
Tons: Not reported
Facility County: San Bernardino

Year: 2005
Gepaid: CAL000291045
Contact: CHRIS DEALWIS
Telephone: 9097923767
Mailing Name: Not reported
Mailing Address: 2094 W REDLANDS BLVD STE G
Mailing City,St,Zip: REDLANDS, CA 923730000
Gen County: Not reported
TSD EPA ID: NVR000076158
TSD County: Not reported
Waste Category: Hydrocarbon solvents (benzene, hexane, Stoddard, Etc.)
Disposal Method: Not reported
Tons: 0.32
Facility County: San Bernardino

Year: 2005
Gepaid: CAL000291045
Contact: CHRIS DEALWIS
Telephone: 9097923767
Mailing Name: Not reported
Mailing Address: 2094 W REDLANDS BLVD STE G
Mailing City,St,Zip: REDLANDS, CA 923730000
Gen County: Not reported
TSD EPA ID: NVR000076158
TSD County: Not reported
Waste Category: Halogenated solvents (chloroforms, methyl chloride, perchloroethylene, etc)
Disposal Method: Not reported
Tons: Not reported
Facility County: San Bernardino

Map ID	Site	Database(s)	EPA ID Number
551	**REDLANDS PAVILION DENTISTRY** **2094 W REDLANDS BLVD STE F** **REDLANDS, CA 92373**	**HAZNET**	**S113088430** **N/A**

HAZNET:

Year:	1999
Gepaid:	CAL000168449
Contact:	DAVE GRIZZLE
Telephone:	9093350500
Mailing Name:	Not reported
Mailing Address:	2094 W REDLANDS BLVD STE F
Mailing City,St,Zip:	REDLANDS, CA 923736266
Gen County:	Not reported
TSD EPA ID:	CAL000161743
TSD County:	Not reported
Waste Category:	Unspecified oil-containing waste
Disposal Method:	Transfer Station
Tons:	.6255
Facility County:	San Bernardino

Year:	1998
Gepaid:	CAL000168449
Contact:	DAVE GRIZZLE
Telephone:	9093350500
Mailing Name:	Not reported
Mailing Address:	2094 W REDLANDS BLVD STE F
Mailing City,St,Zip:	REDLANDS, CA 923736266
Gen County:	Not reported
TSD EPA ID:	CAL000161743
TSD County:	Not reported
Waste Category:	Waste oil and mixed oil
Disposal Method:	Recycler
Tons:	.4587
Facility County:	San Bernardino

Year:	1998
Gepaid:	CAL000168449
Contact:	DAVE GRIZZLE
Telephone:	9093350500
Mailing Name:	Not reported
Mailing Address:	2094 W REDLANDS BLVD STE F
Mailing City,St,Zip:	REDLANDS, CA 923736266
Gen County:	Not reported
TSD EPA ID:	CAL000161743
TSD County:	Not reported
Waste Category:	Waste oil and mixed oil
Disposal Method:	Transfer Station
Tons:	.6255
Facility County:	San Bernardino

Map ID	Site	Database(s)	EPA ID Number
551	**REDLANDS PAVILLION CLEANERS** **2094 W REDLANDS BLVD #G** **REDLANDS, CA 92373**	**HAZNET**	**S113105499** **N/A**

HAZNET:

Year:	2004
Gepaid:	CAL000207348
Contact:	MARIO MENA/OWNER
Telephone:	9097923767
Mailing Name:	Not reported
Mailing Address:	2094 W REDLANDS BLVD #G
Mailing City,St,Zip:	REDLANDS, CA 923730000
Gen County:	Not reported
TSD EPA ID:	CAD008364432
TSD County:	Not reported
Waste Category:	Off-specification, aged or surplus organics
Disposal Method:	Transfer Station
Tons:	0.19
Facility County:	San Bernardino

Year:	2003
Gepaid:	CAL000207348
Contact:	MARIO MENA/OWNER
Telephone:	9097923767
Mailing Name:	Not reported
Mailing Address:	2094 W REDLANDS BLVD #G
Mailing City,St,Zip:	REDLANDS, CA 923730000
Gen County:	Not reported
TSD EPA ID:	CAT000613893
TSD County:	Not reported
Waste Category:	Not reported
Disposal Method:	Transfer Station
Tons:	0.04
Facility County:	San Bernardino

Year:	2003
Gepaid:	CAL000207348
Contact:	MARIO MENA/OWNER
Telephone:	9097923767
Mailing Name:	Not reported
Mailing Address:	2094 W REDLANDS BLVD #G
Mailing City,St,Zip:	REDLANDS, CA 923730000
Gen County:	Not reported
TSD EPA ID:	CAT000613893
TSD County:	Not reported
Waste Category:	Liquids with halogenated organic compounds >= 1,000 Mg./L
Disposal Method:	Transfer Station
Tons:	0.37
Facility County:	San Bernardino

Year:	2002
Gepaid:	CAL000207348
Contact:	MARIO MENA/OWNER
Telephone:	9097923767
Mailing Name:	Not reported
Mailing Address:	2094 W REDLANDS BLVD #G
Mailing City,St,Zip:	REDLANDS, CA 923730000
Gen County:	Not reported
TSD EPA ID:	CAT000613893

Map ID	Site	Database(s)	EPA ID Number

REDLANDS PAVILLION CLEANERS (Continued) **S113105499**

TSD County: Not reported
Waste Category: Liquids with halogenated organic compounds >= 1,000 Mg./L
Disposal Method: Transfer Station
Tons: 0.28
Facility County: San Bernardino

Year: 2001
Gepaid: CAL000207348
Contact: MARIO MENA/OWNER
Telephone: 9097923767
Mailing Name: Not reported
Mailing Address: 2094 W REDLANDS BLVD #G
Mailing City,St,Zip: REDLANDS, CA 923730000
Gen County: Not reported
TSD EPA ID: CAT000613893
TSD County: Not reported
Waste Category: Liquids with halogenated organic compounds >= 1,000 Mg./L
Disposal Method: Transfer Station
Tons: 0.35
Facility County: San Bernardino

Click this hyperlink while viewing on your computer to access
3 additional CA_HAZNET: record(s) in the EDR Site Report.

---

551 **CLEANERS FOR LESS** **RCRA-SQG** **1000857692**
2094 W REDLANDS BLVD **FINDS** **CAD983671371**
REDLANDS, CA 92373

RCRA-SQG:
Date form received by agency: 07/15/1993
Facility name: CLEANERS FOR LESS
Facility address: 2094 W REDLANDS BLVD
REDLANDS, CA 92373
EPA ID: CAD983671371
Mailing address: W REDLANDS BLVD
REDLANDS, CA 92373
Contact: REDA GUIRGIS
Contact address: 2094 W REDLANDS BLVD
REDLANDS, CA 92373
Contact country: US
Contact telephone: (909) 792-5442
Contact email: Not reported
EPA Region: 09
Classification: Small Small Quantity Generator
Description: Handler: generates more than 100 and less than 1000 kg of hazardous waste during any calendar month and accumulates less than 6000 kg of hazardous waste at any time; or generates 100 kg or less of hazardous waste during any calendar month, and accumulates more than 1000 kg of hazardous waste at any time

Owner/Operator Summary:
Owner/operator name: REDA GUIRGIS
Owner/operator address: 2094 W REDLANDS BLVD
REDLANDS, CA 92373
Owner/operator country: Not reported
Owner/operator telephone: (909) 792-5442
Legal status: Private

Map ID	Site	Database(s)	EPA ID Number

CLEANERS FOR LESS (Continued) **1000857692**

Owner/Operator Type: Owner
Owner/Op start date: Not reported
Owner/Op end date: Not reported

Handler Activities Summary:
U.S. importer of hazardous waste: No
Mixed waste (haz. and radioactive): No
Recycler of hazardous waste: No
Transporter of hazardous waste: No
Treater, storer or disposer of HW: No
Underground injection activity: No
On-site burner exemption: No
Furnace exemption: No
Used oil fuel burner: No
Used oil processor: No
User oil refiner: No
Used oil fuel marketer to burner: No
Used oil Specification marketer: No
Used oil transfer facility: No
Used oil transporter: No

Violation Status: No violations found

FINDS:

Registry ID: 110002901469

Environmental Interest/Information System
RCRAInfo is a national information system that supports the Resource Conservation and Recovery Act (RCRA) program through the tracking of events and activities related to facilities that generate, transport, and treat, store, or dispose of hazardous waste. RCRAInfo allows RCRA program staff to track the notification, permit, compliance, and corrective action activities required under RCRA.

---

551 **REDLANDS PAVILLION CLEANERS** **San Bern. Co. Permit** **S106112248**
2094 W REDLANDS BLVD STE G **N/A**
REDLANDS, CA 92373

San Bern. Co. Permit:
Region: SAN BERNARDINO
Facility ID: FA0005647
Owner: FABRICURE LLC
Permit Number: PT0006835
Permit Category: SPECIAL GENERATOR
Facility Status: ACTIVE
Expiration Date: 01/31/2014

Region: SAN BERNARDINO
Facility ID: FA0005647
Owner: FABRICURE LLC
Permit Number: PT0006836
Permit Category: SPECIAL HANDLER
Facility Status: ACTIVE
Expiration Date: 01/31/2014

Map ID	Site	Database(s)	EPA ID Number

553 **UNITED PROPERTY MNGMT** **San Bern. Co. Permit** **S104771619**
25491 REDLANDS BLVD 17 **N/A**
LOMA LINDA, CA 92354

San Bern. Co. Permit:
Region: SAN BERNARDINO
Facility ID: FA0006915
Owner: UNITED PROPERTY MNGMT
Permit Number: PT0003822
Permit Category: HAZMAT HANDLER 0-10 EMPLOYEES
Facility Status: INACTIVE
Expiration Date: 08/31/2011

Region: SAN BERNARDINO
Facility ID: FA0006915
Owner: UNITED PROPERTY MNGMT
Permit Number: PT0016739
Permit Category: CONDITIONALLY EXEMPT SMALL QUANTITY GENERATOR
Facility Status: ACTIVE
Expiration Date: 08/31/2013

---

553 **LOMA LINDA RADIATOR** **RCRA-SQG** **1000142817**
25473 REDLANDS BLVD **FINDS** **CAD982014698**
LOMA LINDA, CA

RCRA-SQG:
Date form received by agency: 07/15/1987
Facility name: LOMA LINDA RADIATOR
Facility address: 25473 REDLANDS BLVD
LOMA LINDA, CA 92354
EPA ID: CAD982014698
Mailing address: REDLANDS BLVD
LOMA LINDA, CA 92354
Contact: ENVIRONMENTAL MANAGER
Contact address: 25473 REDLANDS BLVD
LOMA LINDA, CA 92354
Contact country: US
Contact telephone: (714) 825-7882
Contact email: Not reported
EPA Region: 09
Classification: Small Small Quantity Generator
Description: Handler: generates more than 100 and less than 1000 kg of hazardous waste during any calendar month and accumulates less than 6000 kg of hazardous waste at any time; or generates 100 kg or less of hazardous waste during any calendar month, and accumulates more than 1000 kg of hazardous waste at any time

Owner/Operator Summary:
Owner/operator name: DERR HAROLD
Owner/operator address: NOT REQUIRED
NOT REQUIRED, ME 99999
Owner/operator country: Not reported
Owner/operator telephone: (415) 555-1212
Legal status: Private
Owner/Operator Type: Owner
Owner/Op start date: Not reported
Owner/Op end date: Not reported

Owner/operator name: NOT REQUIRED

Map ID	Site	Database(s)	EPA ID Number

LOMA LINDA RADIATOR (Continued) **1000142817**

Owner/operator address: NOT REQUIRED
NOT REQUIRED, ME 99999
Owner/operator country: Not reported
Owner/operator telephone: (415) 555-1212
Legal status: Private
Owner/Operator Type: Operator
Owner/Op start date: Not reported
Owner/Op end date: Not reported

Handler Activities Summary:
U.S. importer of hazardous waste: No
Mixed waste (haz. and radioactive): No
Recycler of hazardous waste: No
Transporter of hazardous waste: No
Treater, storer or disposer of HW: No
Underground injection activity: No
On-site burner exemption: No
Furnace exemption: No
Used oil fuel burner: No
Used oil processor: No
User oil refiner: No
Used oil fuel marketer to burner: No
Used oil Specification marketer: No
Used oil transfer facility: No
Used oil transporter: No

Violation Status: No violations found

FINDS:

Registry ID: 110002776764

Environmental Interest/Information System
RCRAInfo is a national information system that supports the Resource Conservation and Recovery Act (RCRA) program through the tracking of events and activities related to facilities that generate, transport, and treat, store, or dispose of hazardous waste. RCRAInfo allows RCRA program staff to track the notification, permit, compliance, and corrective action activities required under RCRA.

---

553 **WALKER SPECIALTIES** **San Bern. Co. Permit** **S105089552**
25491 REDLANDS BLVD 11 **N/A**
LOMA LINDA, CA 92354

San Bern. Co. Permit:
Region: SAN BERNARDINO
Facility ID: FA0007210
Owner: WALKER, MR & MRS
Permit Number: PT0003724
Permit Category: HAZMAT HANDLER 0-10 EMPLOYEES
Facility Status: INACTIVE
Expiration Date: 09/30/2005

Map ID	Site	Database(s)	EPA ID Number
553	**LUGO MOBILE RV SERVICE** **25491 REDLANDS BLVD UNIT 13** **LOMA LINDA, CA 92354**	**San Bern. Co. Permit**	**S110745311** **N/A**

San Bern. Co. Permit:
Region: SAN BERNARDINO
Facility ID: FA0013740
Owner: LUGO, PETE & KUHR, OZZIE
Permit Number: PT0024141
Permit Category: CONDITIONALLY EXEMPT SMALL QUANTITY GENERATOR
Facility Status: ACTIVE
Expiration Date: 04/30/2013

Map ID	Site	Database(s)	EPA ID Number
553	**LOMA LINDA AUTO BODY & PAINT** **25491 REDLANDS BLVD** **LOMA LINDA, CA 92354**	**San Bern. Co. Permit**	**S103646818** **N/A**

San Bern. Co. Permit:
Region: SAN BERNARDINO
Facility ID: FA0004465
Owner: WAHLERS, RICHARD H.
Permit Number: PT0003055
Permit Category: SPECIAL HANDLER
Facility Status: INACTIVE
Expiration Date: 10/31/2012

Region: SAN BERNARDINO
Facility ID: FA0004465
Owner: WAHLERS, RICHARD H.
Permit Number: PT0003056
Permit Category: SPECIAL GENERATOR
Facility Status: INACTIVE
Expiration Date: 10/31/2012

Region: SAN BERNARDINO
Facility ID: FA0014928
Owner: SEIDNER & CO INC
Permit Number: PT0026002
Permit Category: SPECIAL HANDLER
Facility Status: ACTIVE
Expiration Date: 03/31/2014

Region: SAN BERNARDINO
Facility ID: FA0014928
Owner: SEIDNER & CO INC
Permit Number: PT0026003
Permit Category: SPECIAL GENERATOR
Facility Status: ACTIVE
Expiration Date: 03/31/2014

Map ID	Site	Database(s)	EPA ID Number
553	**WALKER SPECIALTIES, INC.** **25491 REDLANDS BLVD #11** **LOMA LINDA, CA 92354**	**HAZNET**	**S113045466** **N/A**

HAZNET:

Year:	2000
Gepaid:	CAL000061122
Contact:	DON WALKER
Telephone:	9097999144
Mailing Name:	Not reported
Mailing Address:	25491 REDLANDS BLVD # 11
Mailing City,St,Zip:	LOMA LINDA, CA 923542008
Gen County:	Not reported
TSD EPA ID:	CAT000613976
TSD County:	Not reported
Waste Category:	Liquids with halogenated organic compounds >= 1,000 Mg./L
Disposal Method:	Transfer Station
Tons:	0.02
Facility County:	San Bernardino

Map ID	Site	Database(s)	EPA ID Number
553	**LOMA LINDA AUTO BODY & PAINT** **25491 REDLANDS BLVD** **LOMA LINDA, CA 92354**	**HAZNET**	**S113015080** **N/A**

HAZNET:

Year:	2012
Gepaid:	CAD982343998
Contact:	RICHARD WAHLERS
Telephone:	9098256671
Mailing Name:	Not reported
Mailing Address:	25491 REDLANDS BLVD
Mailing City,St,Zip:	LOMA LINDA, CA 923540000
Gen County:	San Bernardino
TSD EPA ID:	CAD008252405
TSD County:	Los Angeles
Waste Category:	Not reported
Disposal Method:	Fuel Blending Prior To Energy Recovery At Another Site
Tons:	0.2502
Facility County:	San Bernardino

Year:	2012
Gepaid:	CAD982343998
Contact:	RICHARD WAHLERS
Telephone:	9098256671
Mailing Name:	Not reported
Mailing Address:	25491 REDLANDS BLVD
Mailing City,St,Zip:	LOMA LINDA, CA 923540000
Gen County:	San Bernardino
TSD EPA ID:	CAD008252405
TSD County:	Los Angeles
Waste Category:	Not reported
Disposal Method:	Fuel Blending Prior To Energy Recovery At Another Site
Tons:	0.2502
Facility County:	San Bernardino

Year:	2011
Gepaid:	CAD982343998
Contact:	JOHN LORENZ
Telephone:	9098256671
Mailing Name:	Not reported

Map ID	Site	Database(s)	EPA ID Number

LOMA LINDA AUTO BODY & PAINT (Continued) **S113015080**

Mailing Address: 25491 REDLANDS BLVD
Mailing City,St,Zip: LOMA LINDA, CA 923540000
Gen County: Not reported
TSD EPA ID: CAD008252405
TSD County: Not reported
Waste Category: Aqueous solution with total organic residues 10 percent or more
Disposal Method: Fuel Blending Prior To Energy Recovery At Another Site
Tons: 0.09591
Facility County: San Bernardino

Year: 2011
Gepaid: CAD982343998
Contact: JOHN LORENZ
Telephone: 9098256671
Mailing Name: Not reported
Mailing Address: 25491 REDLANDS BLVD
Mailing City,St,Zip: LOMA LINDA, CA 923540000
Gen County: Not reported
TSD EPA ID: CAD008252405
TSD County: Not reported
Waste Category: Aqueous solution with total organic residues 10 percent or more
Disposal Method: Fuel Blending Prior To Energy Recovery At Another Site
Tons: 0.09591
Facility County: San Bernardino

Year: 2010
Gepaid: CAD982343998
Contact: RICHARD WAHLERS
Telephone: 9098256671
Mailing Name: Not reported
Mailing Address: 25491 REDLANDS BLVD
Mailing City,St,Zip: LOMA LINDA, CA 923540000
Gen County: Not reported
TSD EPA ID: CAD008252405
TSD County: Not reported
Waste Category: Aqueous solution with total organic residues 10 percent or more
Disposal Method: Fuel Blending Prior To Energy Recovery At Another Site
Tons: 0.22935
Facility County: San Bernardino

Click this hyperlink while viewing on your computer to access
43 additional CA_HAZNET: record(s) in the EDR Site Report.

---

553 **HALLMARK SOUTHWEST CORP** **WDS** **S103967127**
25525 REDLANDS BLVD **San Bern. Co. Permit** **N/A**
LOMA LINDA, CA 92354

CA WDS:
Facility ID: Santa Ana River 36I013293
Facility Type: Industrial - Facility that treats and/or disposes of liquid or semisolid wastes from any servicing, producing, manufacturing or processing operation of whatever nature, including mining, gravel washing, geothermal operations, air conditioning, ship building and repairing, oil production, storage and disposal operations, water pumping.
Facility Status: Active - Any facility with a continuous or seasonal discharge that is under Waste Discharge Requirements.
NPDES Number: CAS000001 The 1st 2 characters designate the state. The remaining 7

Map ID	Site	Database(s)	EPA ID Number

HALLMARK SOUTHWEST CORP (Continued) **S103967127**

	are assigned by the Regional Board
Subregion:	8
Facility Telephone:	9097962561
Facility Contact:	CHARLES R BRAMMER
Agency Name:	HALLMARK SOUTHWEST CORP
Agency Address:	PO Box 1710
Agency City,St,Zip:	Loma Linda 923540150
Agency Contact:	CHARLES R BRAMMER
Agency Telephone:	9097962561
Agency Type:	?
SIC Code:	0
SIC Code 2:	Not reported
Primary Waste:	Not reported
Primary Waste Type:	Not reported
Secondary Waste:	Not reported
Secondary Waste Type:	Not reported
Design Flow:	0
Baseline Flow:	0
Reclamation:	Not reported
POTW:	Not reported
Treat To Water:	Minor Threat to Water Quality. A violation of a regional board order should cause a relatively minor impairment of beneficial uses compared to a major or minor threat. Not: All nurds without a TTWQ will be considered a minor threat to water quality unless coded at a higher Level. A Zero (0) may be used to code those NURDS that are found to represent no threat to water quality.
Complexity:	Category C - Facilities having no waste treatment systems, such as cooling water dischargers or thosewho must comply through best management practices, facilities with passive waste treatment and disposal systems, such as septic systems with subsurface disposal, or dischargers having waste storage systems with land disposal such as dairy waste ponds.

San Bern. Co. Permit:

Region:	SAN BERNARDINO
Facility ID:	FA0003686
Owner:	HALLMARK SOUTHWEST CORP
Permit Number:	PT0019664
Permit Category:	EPCRA FACILITY
Facility Status:	INACTIVE
Expiration Date:	12/31/2009

Region:	SAN BERNARDINO
Facility ID:	FA0003686
Owner:	HALLMARK SOUTHWEST CORP
Permit Number:	PT0007453
Permit Category:	CONDITIONALLY EXEMPT SMALL QUANTITY GENERATOR
Facility Status:	ACTIVE
Expiration Date:	12/31/2013

Region:	SAN BERNARDINO
Facility ID:	FA0003686
Owner:	HALLMARK SOUTHWEST CORP
Permit Number:	PT0007454
Permit Category:	HAZMAT HANDLER 26-50 EMPLOYEES
Facility Status:	ACTIVE
Expiration Date:	12/31/2013

Map ID	Site	Database(s)	EPA ID Number
553	**HALLMARK SOUTHWEST CORP** **25525 REDLANDS BLVD** **LOMA LINDA, CA 92354**	**HAZNET**	**S113164841** **N/A**

HAZNET:

Year:	2011
Gepaid:	CAL920465566
Contact:	CHARLES BRAMMER
Telephone:	9097962561
Mailing Name:	Not reported
Mailing Address:	PO BOX 1710
Mailing City,St,Zip:	LOMA LINDA, CA 923540150
Gen County:	Not reported
TSD EPA ID:	CAD008252405
TSD County:	Not reported
Waste Category:	Unspecified solvent mixture
Disposal Method:	Fuel Blending Prior To Energy Recovery At Another Site
Tons:	1.08
Facility County:	San Bernardino

Year:	2008
Gepaid:	CAL920465566
Contact:	CHARLES BRAMMER
Telephone:	9097962561
Mailing Name:	Not reported
Mailing Address:	PO BOX 1710
Mailing City,St,Zip:	LOMA LINDA, CA 923540150
Gen County:	Not reported
TSD EPA ID:	CAD008252405
TSD County:	Not reported
Waste Category:	Other organic solids
Disposal Method:	Storage, Bulking, And/Or Transfer Off Site--No Treatment/Reovery (H010-H129) Or (H131-H135)
Tons:	0.025
Facility County:	San Bernardino

Year:	2008
Gepaid:	CAL920465566
Contact:	CHARLES BRAMMER
Telephone:	9097962561
Mailing Name:	Not reported
Mailing Address:	PO BOX 1710
Mailing City,St,Zip:	LOMA LINDA, CA 923540150
Gen County:	Not reported
TSD EPA ID:	CAD008252405
TSD County:	Not reported
Waste Category:	Unspecified solvent mixture
Disposal Method:	Fuel Blending Prior To Energy Recovery At Another Site
Tons:	0.072
Facility County:	San Bernardino

Year:	2002
Gepaid:	CAL920465566
Contact:	CHARLES BRAMMER
Telephone:	9097962561
Mailing Name:	Not reported
Mailing Address:	PO BOX 1710
Mailing City,St,Zip:	LOMA LINDA, CA 923540150
Gen County:	Not reported

Map ID	Site	Database(s)	EPA ID Number

HALLMARK SOUTHWEST CORP (Continued) **S113164841**

TSD EPA ID: CAT000613927
TSD County: Not reported
Waste Category: Aqueous solution with total organic residues less than 10 percent
Disposal Method: Transfer Station
Tons: 0.12
Facility County: San Bernardino

Year: 2001
Gepaid: CAL920465566
Contact: CHARLES BRAMMER
Telephone: 9097962561
Mailing Name: Not reported
Mailing Address: PO BOX 1710
Mailing City,St,Zip: LOMA LINDA, CA 923540150
Gen County: Not reported
TSD EPA ID: CAT000613927
TSD County: Not reported
Waste Category: Aqueous solution with total organic residues less than 10 percent
Disposal Method: Transfer Station
Tons: 0.06
Facility County: San Bernardino

Click this hyperlink while viewing on your computer to access
7 additional CA_HAZNET: record(s) in the EDR Site Report.

---

559 **FOOD 4 LESS #311** **HAZNET** **S113147906**
2070 W REDLANDS BLVD **N/A**
REDLANDS, CA 92373

HAZNET:
Year: 2012
Gepaid: CAL000320494
Contact: MELISSA PENA
Telephone: 3108844016
Mailing Name: Not reported
Mailing Address: 1100 W ARTESIA BLVD
Mailing City,St,Zip: COMPTON, CA 902200000
Gen County: San Bernardino
TSD EPA ID: CAD008364432
TSD County: Los Angeles
Waste Category: Not reported
Disposal Method: Storage, Bulking, And/Or Transfer Off Site--No Treatment/Reovery (H010-H129) Or (H131-H135)
Tons: 0.0025
Facility County: San Bernardino

Year: 2012
Gepaid: CAL000320494
Contact: MELISSA PENA
Telephone: 3108844016
Mailing Name: Not reported
Mailing Address: 1100 W ARTESIA BLVD
Mailing City,St,Zip: COMPTON, CA 902200000
Gen County: San Bernardino
TSD EPA ID: CAD008364432
TSD County: Los Angeles
Waste Category: Not reported
Disposal Method: Storage, Bulking, And/Or Transfer Off Site--No Treatment/Reovery

Map ID	Site	Database(s)	EPA ID Number

FOOD 4 LESS #311 (Continued) **S113147906**

(H010-H129) Or (H131-H135)
Tons: 0.0385
Facility County: San Bernardino

Year: 2012
Gepaid: CAL000320494
Contact: MELISSA PENA
Telephone: 3108844016
Mailing Name: Not reported
Mailing Address: 1100 W ARTESIA BLVD
Mailing City,St,Zip: COMPTON, CA 902200000
Gen County: San Bernardino
TSD EPA ID: CAD008364432
TSD County: Los Angeles
Waste Category: Not reported
Disposal Method: Storage, Bulking, And/Or Transfer Off Site--No Treatment/Reovery (H010-H129) Or (H131-H135)
Tons: 0.0245
Facility County: San Bernardino

Year: 2012
Gepaid: CAL000320494
Contact: MELISSA PENA
Telephone: 3108844016
Mailing Name: Not reported
Mailing Address: 1100 W ARTESIA BLVD
Mailing City,St,Zip: COMPTON, CA 902200000
Gen County: San Bernardino
TSD EPA ID: CAD008364432
TSD County: Los Angeles
Waste Category: Not reported
Disposal Method: Storage, Bulking, And/Or Transfer Off Site--No Treatment/Reovery (H010-H129) Or (H131-H135)
Tons: 0.107
Facility County: San Bernardino

Year: 2010
Gepaid: CAL000320494
Contact: MELISSA PENA
Telephone: 3108844016
Mailing Name: Not reported
Mailing Address: 1100 W ARTESIA BLVD
Mailing City,St,Zip: COMPTON, CA 902200000
Gen County: Not reported
TSD EPA ID: CAD008364432
TSD County: Not reported
Waste Category: Off-specification, aged or surplus inorganics
Disposal Method: Storage, Bulking, And/Or Transfer Off Site--No Treatment/Reovery (H010-H129) Or (H131-H135)
Tons: 0.007
Facility County: San Bernardino

Click this hyperlink while viewing on your computer to access
5 additional CA_HAZNET: record(s) in the EDR Site Report.

Map ID	Site	Database(s)	EPA ID Number
559	**FOOD 4 LESS #311** **2070 W REDLANDS BLVD** **REDLANDS, CA 92373**	**San Bern. Co. Permit**	**S105159284** **N/A**

San Bern. Co. Permit:

Region:	SAN BERNARDINO
Facility ID:	FA0003293
Owner:	RALPHS GROCERY COMPANY
Permit Number:	PT0006523
Permit Category:	HAZMAT HANDLER 26-50 EMPLOYEES
Facility Status:	ACTIVE
Expiration Date:	10/31/2013

Region:	SAN BERNARDINO
Facility ID:	FA0003293
Owner:	RALPHS GROCERY COMPANY
Permit Number:	PT0024785
Permit Category:	CONDITIONALLY EXEMPT SMALL QUANTITY GENERATOR
Facility Status:	ACTIVE
Expiration Date:	10/31/2013

Map ID	Site	Database(s)	EPA ID Number
559	**JUST TIRES #4842** **2068 W REDLANDS BLVD** **REDLANDS, CA 92373**	**HAZNET**	**S113124760** **N/A**

HAZNET:

Year:	2012
Gepaid:	CAL000266031
Contact:	ANTHONY J DESANTO
Telephone:	3307962490
Mailing Name:	Not reported
Mailing Address:	1144 E MARKET ST DEPT 704
Mailing City,St,Zip:	AKRON, OH 443161000
Gen County:	San Bernardino
TSD EPA ID:	NVT330010000
TSD County:	99
Waste Category:	Not reported
Disposal Method:	Landfill Or Surface Impoundment That Will Be Closed As Landfill(To Include On-Site Treatment And/Or Stabilization)
Tons:	0.05
Facility County:	San Bernardino

Year:	2009
Gepaid:	CAL000266031
Contact:	PAUL PHAM
Telephone:	9093352521
Mailing Name:	Not reported
Mailing Address:	2068 W REDLANDS BLVD
Mailing City,St,Zip:	REDLANDS, CA 92373
Gen County:	Not reported
TSD EPA ID:	TXD077603371
TSD County:	Not reported
Waste Category:	Other inorganic solid waste
Disposal Method:	Storage, Bulking, And/Or Transfer Off Site--No Treatment/Reovery (H010-H129) Or (H131-H135)
Tons:	0.4
Facility County:	San Bernardino

Map ID	Site	Database(s)	EPA ID Number

559 **WINSTON TIRE COMPANY #257** **HAZNET** **S113089766**
2068 W REDLANDS BLVD **N/A**
REDLANDS, CA 92373

HAZNET:

Year:	2002
Gepaid:	CAL000170945
Contact:	LUPE ROSALES-DIR
Telephone:	8189721200
Mailing Name:	Not reported
Mailing Address:	900 W ALAMEDA AVE
Mailing City,St,Zip:	BURBANK, CA 915060000
Gen County:	Not reported
TSD EPA ID:	CAT000613927
TSD County:	Not reported
Waste Category:	Aqueous solution with total organic residues less than 10 percent
Disposal Method:	Transfer Station
Tons:	0.03
Facility County:	San Bernardino

Year:	2000
Gepaid:	CAL000170945
Contact:	LUPE ROSALES-DIR
Telephone:	8189721200
Mailing Name:	Not reported
Mailing Address:	900 W ALAMEDA AVE
Mailing City,St,Zip:	BURBANK, CA 915060000
Gen County:	Not reported
TSD EPA ID:	CAT080025711
TSD County:	Not reported
Waste Category:	Aqueous solution with total organic residues less than 10 percent
Disposal Method:	Transfer Station
Tons:	0.43
Facility County:	San Bernardino

---

559 **GOODYEAR AUTO SERVICE CENTER # 4842** **HAZNET** **S113796944**
2068 W REDLANDS BLVD **N/A**
REDLANDS, CA 92373

HAZNET:

Year:	2012
Gepaid:	CAL000266031
Contact:	ANTHONY J DESANTO
Telephone:	3307962490
Mailing Name:	Not reported
Mailing Address:	1144 E MARKET ST DEPT 704
Mailing City,St,Zip:	AKRON, OH 443161000
Gen County:	San Bernardino
TSD EPA ID:	NVT330010000
TSD County:	99
Waste Category:	Not reported
Disposal Method:	Landfill Or Surface Impoundment That Will Be Closed As Landfill(To Include On-Site Treatment And/Or Stabilization)
Tons:	0.05
Facility County:	San Bernardino

Year:	2009
Gepaid:	CAL000266031
Contact:	PAUL PHAM
Telephone:	9093352521

Map ID	Site	Database(s)	EPA ID Number

GOODYEAR AUTO SERVICE CENTER # 4842 (Continued) **S113796944**

Mailing Name: Not reported
Mailing Address: 2068 W REDLANDS BLVD
Mailing City,St,Zip: REDLANDS, CA 92373
Gen County: Not reported
TSD EPA ID: TXD077603371
TSD County: Not reported
Waste Category: Other inorganic solid waste
Disposal Method: Storage, Bulking, And/Or Transfer Off Site--No Treatment/Reovery (H010-H129) Or (H131-H135)
Tons: 0.4
Facility County: San Bernardino

---

559 **VERIZON CALIFORNIA INC** **HAZNET** **S113780890**
2054 W REDLANDS BLVD **N/A**
REDLANDS, CA 92373

HAZNET:
Year: 2012
Gepaid: CAC002695024
Contact: ZACH FEINGOLD
Telephone: 9096205498
Mailing Name: Not reported
Mailing Address: PO BOX 725
Mailing City,St,Zip: CHINO, CA 91708
Gen County: San Bernardino
TSD EPA ID: CAD008364432
TSD County: Los Angeles
Waste Category: Not reported
Disposal Method: Storage, Bulking, And/Or Transfer Off Site--No Treatment/Reovery (H010-H129) Or (H131-H135)
Tons: 0.005
Facility County: San Bernardino

---

559 **AUTOZONE #4049** **HAZNET** **S113159811**
2052 W REDLANDS BLVD **N/A**
REDLANDS, CA 92373

HAZNET:
Year: 2012
Gepaid: CAL000356832
Contact: BRYAN BLAIR
Telephone: 9014957217
Mailing Name: Not reported
Mailing Address: 123 S FRONT ST DEPT 8190
Mailing City,St,Zip: MEMPHIS, TN 381030000
Gen County: San Bernardino
TSD EPA ID: NVT330010000
TSD County: 99
Waste Category: Not reported
Disposal Method: Landfill Or Surface Impoundment That Will Be Closed As Landfill(To Include On-Site Treatment And/Or Stabilization)
Tons: 0.0825
Facility County: San Bernardino

Year: 2011
Gepaid: CAL000356832

Map ID	Site	Database(s)	EPA ID Number

AUTOZONE #4049 (Continued) **S113159811**

Contact:	BRYAN BLAIR
Telephone:	9014957217
Mailing Name:	Not reported
Mailing Address:	123 S FRONT ST
Mailing City,St,Zip:	MEMPHIS, TN 38103
Gen County:	Not reported
TSD EPA ID:	NVT330010000
TSD County:	Not reported
Waste Category:	Other organic solids
Disposal Method:	Landfill Or Surface Impoundment That Will Be Closed As Landfill(To Include On-Site Treatment And/Or Stabilization)
Tons:	0.05
Facility County:	San Bernardino

---

559 **AUTOZONE #4049** **San Bern. Co. Permit** **S110656381**
2052 W REDLANDS BLVD **N/A**
REDLANDS, CA 92374

San Bern. Co. Permit:

Region:	SAN BERNARDINO
Facility ID:	FA0013643
Owner:	AUTOZONE INC
Permit Number:	PT0023944
Permit Category:	HAZMAT HANDLER 0-10 EMPLOYEES (W/GEN PRMT)
Facility Status:	ACTIVE
Expiration Date:	12/31/2013

Region:	SAN BERNARDINO
Facility ID:	FA0013643
Owner:	AUTOZONE INC
Permit Number:	PT0023945
Permit Category:	HAZARDOUS WASTE GENERATOR - 0-10 EMPLOYEES
Facility Status:	ACTIVE
Expiration Date:	12/31/2013

---

559 **WALMART NO 1693** **RCRA-SQG** **1014387096**
2050 W REDLANDS BLVD **HAZNET** **CAR000205369**
REDLANDS, CA 92374

RCRA-SQG:

Date form received by agency:	06/27/2011
Facility name:	WALMART NO 1693
Facility address:	2050 W REDLANDS BLVD REDLANDS, CA 92374
EPA ID:	CAR000205369
Mailing address:	PO BOX 8041 BENTONVILLE, AR 72712 8041
Contact:	CHRIS STEWART
Contact address:	PO BOX 8041 BENTONVILLE, AR 72712 8041
Contact country:	US
Contact telephone:	479-204-0402
Contact email:	CHRISTOPHER.STEWART@WAL-MART.COM
EPA Region:	09
Classification:	Small Small Quantity Generator
Description:	Handler: generates more than 100 and less than 1000 kg of hazardous

Map ID	Site	Database(s)	EPA ID Number

WALMART NO 1693 (Continued) **1014387096**

waste during any calendar month and accumulates less than 6000 kg of hazardous waste at any time; or generates 100 kg or less of hazardous waste during any calendar month, and accumulates more than 1000 kg of hazardous waste at any time

Owner/Operator Summary:

Owner/operator name:	WALMART STORES INC
Owner/operator address:	Not reported
	Not reported
Owner/operator country:	Not reported
Owner/operator telephone:	Not reported
Legal status:	Private
Owner/Operator Type:	Operator
Owner/Op start date:	11/05/1991
Owner/Op end date:	Not reported

Owner/operator name:	WALMART STORES INC
Owner/operator address:	PO BOX 8041
	BENTONVILLE, AR 72712
Owner/operator country:	US
Owner/operator telephone:	479-204-0402
Legal status:	Private
Owner/Operator Type:	Owner
Owner/Op start date:	11/05/1991
Owner/Op end date:	Not reported

Handler Activities Summary:

U.S. importer of hazardous waste:	No
Mixed waste (haz. and radioactive):	No
Recycler of hazardous waste:	No
Transporter of hazardous waste:	No
Treater, storer or disposer of HW:	No
Underground injection activity:	No
On-site burner exemption:	No
Furnace exemption:	No
Used oil fuel burner:	No
Used oil processor:	No
User oil refiner:	No
Used oil fuel marketer to burner:	No
Used oil Specification marketer:	No
Used oil transfer facility:	No
Used oil transporter:	No

Historical Generators:

Date form received by agency:	02/25/2010
Facility name:	WALMART NO 1693
Classification:	Small Quantity Generator

Hazardous Waste Summary:

Waste code:	122
Waste name:	122

Waste code:	135
Waste name:	135

Map ID	Site	Database(s)	EPA ID Number
	WALMART NO 1693 (Continued)		**1014387096**

Waste code: 141
Waste name: 141

Waste code: 181
Waste name: 181

Waste code: 212
Waste name: 212

Waste code: 213
Waste name: 213

Waste code: 214
Waste name: 214

Waste code: 221
Waste name: 221

Waste code: 223
Waste name: 223

Waste code: 232
Waste name: 232

Waste code: 281
Waste name: 281

Waste code: 291
Waste name: 291

Waste code: 311
Waste name: 311

Waste code: 331
Waste name: 331

Waste code: 343
Waste name: 343

Waste code: 352
Waste name: 352

Waste code: 561
Waste name: 561

Waste code: 791
Waste name: 791

Waste code: 792
Waste name: 792

Waste code: D001
Waste name: IGNITABLE HAZARDOUS WASTES ARE THOSE WASTES WHICH HAVE A FLASHPOINT OF LESS THAN 140 DEGREES FAHRENHEIT AS DETERMINED BY A PENSKY-MARTENS CLOSED CUP FLASH POINT TESTER. ANOTHER METHOD OF DETERMINING THE FLASH POINT OF A WASTE IS TO REVIEW THE MATERIAL SAFETY DATA SHEET, WHICH CAN BE OBTAINED FROM THE MANUFACTURER OR DISTRIBUTOR OF THE

Map ID	Site	Database(s)	EPA ID Number

WALMART NO 1693 (Continued) **1014387096**

MATERIAL. LACQUER THINNER IS AN EXAMPLE OF A COMMONLY USED SOLVENT WHICH WOULD BE CONSIDERED AS IGNITABLE HAZARDOUS WASTE.

Waste code: D002
Waste name: A WASTE WHICH HAS A PH OF LESS THAN 2 OR GREATER THAN 12.5 IS CONSIDERED TO BE A CORROSIVE HAZARDOUS WASTE. SODIUM HYDROXIDE, A CAUSTIC SOLUTION WITH A HIGH PH, IS OFTEN USED BY INDUSTRIES TO CLEAN OR DEGREASE PARTS. HYDROCHLORIC ACID, A SOLUTION WITH A LOW PH, IS USED BY MANY INDUSTRIES TO CLEAN METAL PARTS PRIOR TO PAINTING. WHEN THESE CAUSTIC OR ACID SOLUTIONS BECOME CONTAMINATED AND MUST BE DISPOSED, THE WASTE WOULD BE A CORROSIVE HAZARDOUS WASTE.

Waste code: D003
Waste name: A MATERIAL IS CONSIDERED TO BE A REACTIVE HAZARDOUS WASTE IF IT IS NORMALLY UNSTABLE, REACTS VIOLENTLY WITH WATER, GENERATES TOXIC GASES WHEN EXPOSED TO WATER OR CORROSIVE MATERIALS, OR IF IT IS CAPABLE OF DETONATION OR EXPLOSION WHEN EXPOSED TO HEAT OR A FLAME. ONE EXAMPLE OF SUCH WASTE WOULD BY WASTE GUNPOWDER.

Waste code: D004
Waste name: ARSENIC

Waste code: D005
Waste name: BARIUM

Waste code: D006
Waste name: CADMIUM

Waste code: D007
Waste name: CHROMIUM

Waste code: D008
Waste name: LEAD

Waste code: D009
Waste name: MERCURY

Waste code: D010
Waste name: SELENIUM

Waste code: D011
Waste name: SILVER

Waste code: D016
Waste name: 2,4-D

Waste code: D018
Waste name: BENZENE

Waste code: D022
Waste name: CHLOROFORM

Waste code: D024
Waste name: M-CRESOL

Waste code: D026
Waste name: CRESOL

Map ID	Site	Database(s)	EPA ID Number

WALMART NO 1693 (Continued) **1014387096**

Waste code:	D027
Waste name:	1,4-DICHLOROBENZENE
Waste code:	D035
Waste name:	METHYL ETHYL KETONE
Waste code:	D039
Waste name:	TETRACHLOROETHYLENE
Waste code:	P001
Waste name:	2H-1-BENZOPYRAN-2-ONE, 4-HYDROXY-3-(3-OXO-1-PHENYLBUTYL)-, & SALTS, WHEN PRESENT AT CONCENTRATIONS GREATER THAN 0.3%
Waste code:	P075
Waste name:	NICOTINE, & SALTS
Waste code:	U002
Waste name:	ACETONE (I)
Waste code:	U034
Waste name:	ACETALDEHYDE, TRICHLORO-
Waste code:	U035
Waste name:	BENZENEBUTANOIC ACID, 4-[BIS(2-CHLOROETHYL)AMINO]-
Waste code:	U058
Waste name:	CYCLOPHOSPHAMIDE
Waste code:	U072
Waste name:	BENZENE, 1,4-DICHLORO-
Waste code:	U080
Waste name:	METHANE, DICHLORO-
Waste code:	U122
Waste name:	FORMALDEHYDE
Waste code:	U129
Waste name:	CYCLOHEXANE, 1,2,3,4,5,6-HEXACHLORO-, (1ALPHA,2ALPHA,3BETA,4ALPHA,5ALPHA,6BETA)-
Waste code:	U132
Waste name:	HEXACHLOROPHENE
Waste code:	U150
Waste name:	MELPHALAN
Waste code:	U154
Waste name:	METHANOL (I)
Waste code:	U159
Waste name:	2-BUTANONE (I,T)
Waste code:	U165
Waste name:	NAPHTHALENE
Waste code:	U182

Map ID	Site	Database(s)	EPA ID Number

WALMART NO 1693 (Continued) **1014387096**

Waste name: PARALDEHYDE

Waste code: U188
Waste name: PHENOL

Waste code: U200
Waste name: RESERPINE

Waste code: U205
Waste name: SELENIUM SULFIDE

Waste code: U248
Waste name: 2H-1-BENZOPYRAN-2-ONE, 4-HYDROXY-3-(3-OXO-1-PHENYL-BUTYL)-, & SALTS, WHEN PRESENT AT CONCENTRATIONS OF 0.3% OR LESS

Waste code: U249
Waste name: ZINC PHOSPHIDE ZN3P2, WHEN PRESENT AT CONCENTRATIONS OF 10% OR LESS

Waste code: U279
Waste name: CARBARYL (OR) 1-NAPHTHALENOL, METHYLCARBAMATE

Waste code: U409
Waste name: CARBAMIC ACID, [1,2-PHENYLENEBIS (IMINOCARBONOTHIOYL)]BIS-, DIMETHYL ESTER (OR) THIOPHANATE-METHYL

Waste code: U411
Waste name: PHENOL, 2-(1-METHYLETHOXY)-, METHYLCARBAMATE (OR) PROPOXUR

Violation Status: No violations found

HAZNET:
Year: 2012
Gepaid: CAR000205369
Contact: CHRISTOPHER STEWART
Telephone: 4792040402
Mailing Name: Not reported
Mailing Address: PO BOX 8041
Mailing City,St,Zip: BENTONVILLE, AR 727128041
Gen County: San Bernardino
TSD EPA ID: INR000110197
TSD County: Not reported
Waste Category: Not reported
Disposal Method: Not reported
Tons: 0.062
Facility County: San Bernardino

Year: 2012
Gepaid: CAR000205369
Contact: CHRISTOPHER STEWART
Telephone: 4792040402
Mailing Name: Not reported
Mailing Address: PO BOX 8041
Mailing City,St,Zip: BENTONVILLE, AR 727128041
Gen County: San Bernardino
TSD EPA ID: INR000110197
TSD County: Not reported
Waste Category: Not reported
Disposal Method: Storage, Bulking, And/Or Transfer Off Site--No Treatment/Reovery

Map ID	Site	Database(s)	EPA ID Number

WALMART NO 1693 (Continued) **1014387096**

(H010-H129) Or (H131-H135)
Tons: 0.4305
Facility County: San Bernardino

Year: 2012
Gepaid: CAR000205369
Contact: CHRISTOPHER STEWART
Telephone: 4792040402
Mailing Name: Not reported
Mailing Address: PO BOX 8041
Mailing City,St,Zip: BENTONVILLE, AR 727128041
Gen County: San Bernardino
TSD EPA ID: INR000110197
TSD County: Not reported
Waste Category: Not reported
Disposal Method: Storage, Bulking, And/Or Transfer Off Site--No Treatment/Reovery (H010-H129) Or (H131-H135)
Tons: 0.0355
Facility County: San Bernardino

Year: 2012
Gepaid: CAR000205369
Contact: CHRISTOPHER STEWART
Telephone: 4792040402
Mailing Name: Not reported
Mailing Address: PO BOX 8041
Mailing City,St,Zip: BENTONVILLE, AR 727128041
Gen County: San Bernardino
TSD EPA ID: INR000110197
TSD County: Not reported
Waste Category: Not reported
Disposal Method: Storage, Bulking, And/Or Transfer Off Site--No Treatment/Reovery (H010-H129) Or (H131-H135)
Tons: 0.016
Facility County: San Bernardino

Year: 2012
Gepaid: CAR000205369
Contact: CHRISTOPHER STEWART
Telephone: 4792040402
Mailing Name: Not reported
Mailing Address: PO BOX 8041
Mailing City,St,Zip: BENTONVILLE, AR 727128041
Gen County: San Bernardino
TSD EPA ID: INR000110197
TSD County: Not reported
Waste Category: Not reported
Disposal Method: Storage, Bulking, And/Or Transfer Off Site--No Treatment/Reovery (H010-H129) Or (H131-H135)
Tons: 0.0165
Facility County: San Bernardino

Click this hyperlink while viewing on your computer to access
29 additional CA_HAZNET: record(s) in the EDR Site Report.

Map ID	Site	Database(s)	EPA ID Number
559	**WAL-MART TIRE/LUBE #1693** **2050 W REDLANDS BLVD** **REDLANDS, CA 92373**	**AST** **San Bern. Co. Permit**	**S104772182** **N/A**

AST:
Owner: WAL-MART STORES, INC.
Total Gallons: 4,440
Certified Unified Program Agencies: San Bernardino

San Bern. Co. Permit:
Region: SAN BERNARDINO
Facility ID: FA0007201
Owner: WAL-MART STORES, INC.
Permit Number: PT0005782
Permit Category: SPECIAL HANDLER
Facility Status: ACTIVE
Expiration Date: 10/31/2013

Region: SAN BERNARDINO
Facility ID: FA0007201
Owner: WAL-MART STORES, INC.
Permit Number: PT0005783
Permit Category: SPECIAL GENERATOR
Facility Status: ACTIVE
Expiration Date: 10/31/2013

Region: SAN BERNARDINO
Facility ID: FA0007201
Owner: WAL-MART STORES, INC.
Permit Number: PT0022314
Permit Category: UST OWNERSHIP/OPERATING PERMIT (PER UST)
Facility Status: ACTIVE
Expiration Date: 10/31/2013

Region: SAN BERNARDINO
Facility ID: FA0007201
Owner: WAL-MART STORES, INC.
Permit Number: PT0022315
Permit Category: UST OWNERSHIP/OPERATING PERMIT (PER UST)
Facility Status: ACTIVE
Expiration Date: 10/31/2013

Region: SAN BERNARDINO
Facility ID: FA0007201
Owner: WAL-MART STORES, INC.
Permit Number: PT0022316
Permit Category: UST OWNERSHIP/OPERATING PERMIT (PER UST)
Facility Status: ACTIVE
Expiration Date: 10/31/2013

Region: SAN BERNARDINO
Facility ID: FA0007201
Owner: WAL-MART STORES, INC.
Permit Number: PT0022317
Permit Category: UST OWNERSHIP/OPERATING PERMIT (PER UST)
Facility Status: ACTIVE
Expiration Date: 10/31/2013

Region: SAN BERNARDINO

Map ID	Site	Database(s)	EPA ID Number

WAL-MART TIRE/LUBE #1693 (Continued) **S104772182**

Facility ID: FA0007201
Owner: WAL-MART STORES, INC.
Permit Number: PT0005781
Permit Category: CE ANNUAL FEE
Facility Status: INACTIVE
Expiration Date: 10/31/2004

Region: SAN BERNARDINO
Facility ID: FA0007201
Owner: WAL-MART STORES, INC.
Permit Number: PT0020805
Permit Category: ABOVEGROUND PETROLEUM STORAGE (AST) (SPCC)
Facility Status: INACTIVE
Expiration Date: 10/31/2010

---

559 **APPLEBEE'S NEIGHBORHOOD GRILL** **San Bern. Co. Permit** **S109598391**
2046 REDLANDS BLVD **N/A**
REDLANDS, CA 92374

San Bern. Co. Permit:
Region: SAN BERNARDINO
Facility ID: FA0012345
Owner: APPLE SO CAL, LLC
Permit Number: PT0021641
Permit Category: BULK CO2 AT RETAIL FOOD FACILITIES
Facility Status: INACTIVE
Expiration Date: 05/31/2010

---

559 **ORANGE EMPIRE CAR WASH** **UST** **U003785125**
2051 W REDLANDS BLVD **SWEEPS UST** **N/A**
REDLANDS, CA 92373

UST:
Facility ID: 89017819
Latitude: 34.06296
Longitude: -117.22408

SWEEPS UST:
Status: Active
Comp Number: 68844
Number: 3
Board Of Equalization: Not reported
Referral Date: 09-10-91
Action Date: 09-10-91
Created Date: 01-14-91
Tank Status: A
Owner Tank Id: 27201
Swrcb Tank Id: 36-000-068844-027201
Actv Date: 01-16-91
Capacity: 12000
Tank Use: M.V. FUEL
Stg: P
Content: REG UNLEADED
Number Of Tanks: 3

Status: Active

Map ID	Site	Database(s)	EPA ID Number

ORANGE EMPIRE CAR WASH (Continued) **U003785125**

Comp Number: 68844
Number: 3
Board Of Equalization: Not reported
Referral Date: 09-10-91
Action Date: 09-10-91
Created Date: 01-14-91
Tank Status: A
Owner Tank Id: 27333
Swrcb Tank Id: 36-000-068844-027333
Actv Date: 01-16-91
Capacity: 12000
Tank Use: M.V. FUEL
Stg: P
Content: REG UNLEADED
Number Of Tanks: Not reported

Status: Active
Comp Number: 68844
Number: 3
Board Of Equalization: Not reported
Referral Date: 09-10-91
Action Date: 09-10-91
Created Date: 01-14-91
Tank Status: A
Owner Tank Id: 27390
Swrcb Tank Id: 36-000-068844-027390
Actv Date: 01-16-91
Capacity: 12000
Tank Use: M.V. FUEL
Stg: P
Content: DIESEL
Number Of Tanks: Not reported

---

559 **REDLANDS AUTO SPA AND DETAIL** **HAZNET** **S113459265**
2051 W REDLANDS BLVD **N/A**
REDLANDS, CA 92373

HAZNET:
Year: 2010
Gepaid: CAC002651839
Contact: SHAWNTI DEWAN
Telephone: 9493559027
Mailing Name: Not reported
Mailing Address: 2051 W REDLANDS BLVD
Mailing City,St,Zip: REDLANDS, CA 923736229
Gen County: Not reported
TSD EPA ID: AZR000030452
TSD County: Not reported
Waste Category: Unspecified aqueous solution
Disposal Method: Other Recovery Of Reclamation For Reuse Including Acid Regeneration, Organics Recovery Ect
Tons: 0.21
Facility County: San Bernardino

Map ID	Site	Database(s)	EPA ID Number
559	**REDLANDS CARWASH** **2051 W REDLANDS BLVD** **REDLANDS, CA 92373**	**HAZNET**	**S112989067** **N/A**

HAZNET:

Year:	2011
Gepaid:	CAC002670313
Contact:	GEORGE ZOUMALAN
Telephone:	9092056485
Mailing Name:	Not reported
Mailing Address:	2051 W REDLANDS BLVD
Mailing City,St,Zip:	REDLANDS, CA 923736229
Gen County:	Not reported
TSD EPA ID:	TXD077603371
TSD County:	Not reported
Waste Category:	Oxygenated solvents (acetone, butanol, ethyl acetate, etc.)
Disposal Method:	Fuel Blending Prior To Energy Recovery At Another Site
Tons:	0.825
Facility County:	San Bernardino

Year:	2011
Gepaid:	CAC002670313
Contact:	GEORGE ZOUMALAN
Telephone:	9092056485
Mailing Name:	Not reported
Mailing Address:	2051 W REDLANDS BLVD
Mailing City,St,Zip:	REDLANDS, CA 923736229
Gen County:	Not reported
TSD EPA ID:	NVT330010000
TSD County:	Not reported
Waste Category:	Unspecified oil-containing waste
Disposal Method:	Other Recovery Of Reclamation For Reuse Including Acid Regeneration, Organics Recovery Ect
Tons:	0.075
Facility County:	San Bernardino

Year:	2011
Gepaid:	CAC002670313
Contact:	GEORGE ZOUMALAN
Telephone:	9092056485
Mailing Name:	Not reported
Mailing Address:	2051 W REDLANDS BLVD
Mailing City,St,Zip:	REDLANDS, CA 923736229
Gen County:	Not reported
TSD EPA ID:	NVT330010000
TSD County:	Not reported
Waste Category:	Oil/water separation sludge
Disposal Method:	Other Recovery Of Reclamation For Reuse Including Acid Regeneration, Organics Recovery Ect
Tons:	2
Facility County:	San Bernardino

Map ID	Site	Database(s)	EPA ID Number

559 **ORANGE EMPIRE CARWASH** **HAZNET** **S112928035**
2051 W REDLANDS **N/A**
REDLANDS, CA 92373

HAZNET:

Year:	2003
Gepaid:	CAC002562098
Contact:	FREDDIE KIM
Telephone:	9097989566
Mailing Name:	Not reported
Mailing Address:	2051 W REDLANDS
Mailing City,St,Zip:	REDLANDS, CA 92373
Gen County:	Not reported
TSD EPA ID:	CAD028409019
TSD County:	Not reported
Waste Category:	Unspecified organic liquid mixture
Disposal Method:	Treatment, Tank
Tons:	0.22
Facility County:	San Bernardino

---

559 **ORANGE EMPIRE CAR WASH** **LUST** **S104749296**
2051 **N/A**
REDLANDS, CA 92373

LUST:

Region:	STATE
Global Id:	T0607100619
Latitude:	34.062553
Longitude:	-117.223787
Case Type:	LUST Cleanup Site
Status:	Completed - Case Closed
Status Date:	06/08/2000
Lead Agency:	SAN BERNARDINO COUNTY
Case Worker:	JC
Local Agency:	SAN BERNARDINO COUNTY
RB Case Number:	083603594T
LOC Case Number:	99138
File Location:	Local Agency
Potential Media Affect:	Soil
Potential Contaminants of Concern:	Gasoline
Site History:	Not reported

Click here to access the California GeoTracker records for this facility:

Contact:

Global Id:	T0607100619
Contact Type:	Local Agency Caseworker
Contact Name:	JACKSON CRUTSINGER
Organization Name:	SAN BERNARDINO COUNTY
Address:	620 SOUTH E STREET
City:	SAN BERNARDINO
Email:	jcrutsinger@sbcfire.org
Phone Number:	Not reported

Global Id:	T0607100619
Contact Type:	Regional Board Caseworker
Contact Name:	ROSE SCOTT
Organization Name:	SANTA ANA RWQCB (REGION 8)
Address:	3737 MAIN STREET, SUITE 500
City:	RIVERSIDE

Map ID	Site	Database(s)	EPA ID Number

ORANGE EMPIRE CAR WASH (Continued) **S104749296**

Email: rscott@waterboards.ca.gov
Phone Number: 9513206375

Status History:
Global Id: T0607100619
Status: Completed - Case Closed
Status Date: 06/08/2000

Global Id: T0607100619
Status: Open - Case Begin Date
Status Date: 09/20/1999

Global Id: T0607100619
Status: Open - Site Assessment
Status Date: 09/20/1999

Regulatory Activities:
Global Id: T0607100619
Action Type: REMEDIATION
Date: 01/01/1950
Action: Not reported

Global Id: T0607100619
Action Type: Other
Date: 01/01/1950
Action: Leak Discovery

Global Id: T0607100619
Action Type: Other
Date: 01/01/1950
Action: Leak Reported

Global Id: T0607100619
Action Type: Other
Date: 01/01/1950
Action: Leak Stopped

Global Id: T0607100619
Action Type: ENFORCEMENT
Date: 06/08/2000
Action: Closure/No Further Action Letter

LUST REG 8:
Region: 8
County: San Bernardino
Regional Board: Santa Ana Region
Facility Status: Case Closed
Case Number: 083603594T
Local Case Num: 99138
Case Type: Soil only
Substance: Gasoline
Qty Leaked: Not reported
Abate Method: Not reported
Cross Street: CALIFORNIA STREET
Enf Type: CLOS

Map ID	Site	Database(s)	EPA ID Number

ORANGE EMPIRE CAR WASH (Continued) **S104749296**

Funding:	Not reported
How Discovered:	OM
How Stopped:	Not reported
Leak Cause:	UNK
Leak Source:	UNK
Global ID:	T0607100619
How Stopped Date:	9/20/1999
Enter Date:	1/24/2000
Review Date:	9/20/1999
Prelim Assess:	Not reported
Discover Date:	9/20/1999
Enforcement Date:	Not reported
Close Date:	6/8/2000
Workplan:	Not reported
Pollution Char:	Not reported
Remed Plan:	Not reported
Remed Action:	Not reported
Monitoring:	Not reported
Enter Date:	1/24/2000
GW Qualifies:	Not reported
Soil Qualifies:	Not reported
Operator:	Not reported
Facility Contact:	Not reported
Interim:	Not reported
Oversite Program:	LUST
Latitude:	34.062924
Longitude:	-117.224231
MTBE Date:	Not reported
Max MTBE GW:	Not reported
MTBE Concentration:	1
Max MTBE Soil:	Not reported
MTBE Fuel:	1
MTBE Tested:	MTBE Detected. Site tested for MTBE & MTBE detected
MTBE Class:	*
Staff:	RS
Staff Initials:	JC3
Lead Agency:	Local Agency
Local Agency:	36000L
Hydr Basin #:	UPPER SANTA ANA VALL
Beneficial:	Not reported
Priority:	Not reported
Cleanup Fund Id:	Not reported
Work Suspended:	No

Summary: Not reported

---

559 **ORANGE EMPIRE CAR WASH** **CA FID UST** **S101591833**
2051 W REDLANDS BLVD **San Bern. Co. Permit** **N/A**
REDLANDS, CA 92376

CA FID UST:

Facility ID:	36009287
Regulated By:	UTNKA
Regulated ID:	Not reported
Cortese Code:	Not reported
SIC Code:	Not reported
Facility Phone:	Not reported
Mail To:	Not reported
Mailing Address:	2051 W REDLANDS BLVD

Map ID	Site	Database(s)	EPA ID Number

ORANGE EMPIRE CAR WASH (Continued) **S101591833**

Mailing Address 2: Not reported
Mailing City,St,Zip: REDLANDS 92376
Contact: Not reported
Contact Phone: Not reported
DUNs Number: Not reported
NPDES Number: Not reported
EPA ID: Not reported
Comments: Not reported
Status: Active

San Bern. Co. Permit:
Region: SAN BERNARDINO
Facility ID: FA0005110
Owner: KIM, SAE DONG
Permit Number: PT0004243
Permit Category: HAZMAT HANDLER - UST ONLY
Facility Status: INACTIVE
Expiration Date: 07/31/2004

Region: SAN BERNARDINO
Facility ID: FA0005110
Owner: KIM, SAE DONG
Permit Number: PT0010876
Permit Category: UST OWNERSHIP/OPERATING PERMIT (PER UST)
Facility Status: INACTIVE
Expiration Date: 07/31/2004

Region: SAN BERNARDINO
Facility ID: FA0005110
Owner: KIM, SAE DONG
Permit Number: PT0010877
Permit Category: UST OWNERSHIP/OPERATING PERMIT (PER UST)
Facility Status: INACTIVE
Expiration Date: 07/31/2004

Region: SAN BERNARDINO
Facility ID: FA0005110
Owner: KIM, SAE DONG
Permit Number: PT0010878
Permit Category: UST OWNERSHIP/OPERATING PERMIT (PER UST)
Facility Status: INACTIVE
Expiration Date: 07/31/2004

---

566 **NORDSKOG ELECTRIC VEHICLE DIVISION** **RCRA-SQG** **1000192632**
26701 REDLANDS BLVD **FINDS** **CAD073593832**
REDLANDS, CA

RCRA-SQG:
Date form received by agency: 09/01/1996
Facility name: NORDSKOG ELECTRIC VEHICLE DIVISION
Facility address: 26701 REDLANDS BLVD
REDLANDS, CA 92373
EPA ID: CAD073593832
Mailing address: PO BOX 712
REDLANDS, CA 92373
Contact: Not reported
Contact address: Not reported

Map ID	Site	Database(s)	EPA ID Number

NORDSKOG ELECTRIC VEHICLE DIVISION (Continued) **1000192632**

Not reported
Contact country: Not reported
Contact telephone: Not reported
Contact email: Not reported
EPA Region: 09
Classification: Small Small Quantity Generator
Description: Handler: generates more than 100 and less than 1000 kg of hazardous waste during any calendar month and accumulates less than 6000 kg of hazardous waste at any time; or generates 100 kg or less of hazardous waste during any calendar month, and accumulates more than 1000 kg of hazardous waste at any time

Owner/Operator Summary:
Owner/operator name: NOT REQUIRED
Owner/operator address: NOT REQUIRED
NOT REQUIRED, ME 99999
Owner/operator country: Not reported
Owner/operator telephone: (415) 555-1212
Legal status: Private
Owner/Operator Type: Operator
Owner/Op start date: Not reported
Owner/Op end date: Not reported

Owner/operator name: NORDSKOG INDUSTRIES INC
Owner/operator address: NOT REQUIRED
NOT REQUIRED, ME 99999
Owner/operator country: Not reported
Owner/operator telephone: (415) 555-1212
Legal status: Private
Owner/Operator Type: Owner
Owner/Op start date: Not reported
Owner/Op end date: Not reported

Handler Activities Summary:
U.S. importer of hazardous waste: No
Mixed waste (haz. and radioactive): No
Recycler of hazardous waste: No
Transporter of hazardous waste: No
Treater, storer or disposer of HW: No
Underground injection activity: No
On-site burner exemption: No
Furnace exemption: No
Used oil fuel burner: No
Used oil processor: No
User oil refiner: No
Used oil fuel marketer to burner: No
Used oil Specification marketer: No
Used oil transfer facility: No
Used oil transporter: No

Historical Generators:
Date form received by agency: 09/01/1996
Facility name: NORDSKOG ELECTRIC VEHICLE DIVISION
Classification: Small Quantity Generator

Date form received by agency: 05/01/1992

Map ID	Site	Database(s)	EPA ID Number

NORDSKOG ELECTRIC VEHICLE DIVISION (Continued) **1000192632**

Facility name: NORDSKOG ELECTRIC VEHICLE DIVISION
Site name: NORDSKOG ELECTRIC VEHICLES
Classification: Large Quantity Generator

Date form received by agency: 12/18/1980
Facility name: NORDSKOG ELECTRIC VEHICLE DIVISION
Classification: Large Quantity Generator

Violation Status: No violations found

FINDS:

Registry ID: 110002657367

Environmental Interest/Information System
RCRAInfo is a national information system that supports the Resource Conservation and Recovery Act (RCRA) program through the tracking of events and activities related to facilities that generate, transport, and treat, store, or dispose of hazardous waste. RCRAInfo allows RCRA program staff to track the notification, permit, compliance, and corrective action activities required under RCRA.

---

573 **SPREEN HONDA**
25050 REDLANDS
LOMA LINDA, CA 92354

RCRA-SQG **1000202107**
FINDS **CAD982318552**
CA FID UST
UST
SWEEPS UST
AST
San Bern. Co. Permit
HAZNET

RCRA-SQG:
Date form received by agency: 03/03/1988
Facility name: SPREEN HONDA
Facility address: 25050 REDLANDS
LOMA LINDA, CA 92354
EPA ID: CAD982318552
Contact: ENVIRONMENTAL MANAGER
Contact address: 25050 REDLANDS
LOMA LINDA, CA 92354
Contact country: US
Contact telephone: (714) 796-6955
Contact email: Not reported
EPA Region: 09
Classification: Small Small Quantity Generator
Description: Handler: generates more than 100 and less than 1000 kg of hazardous waste during any calendar month and accumulates less than 6000 kg of hazardous waste at any time; or generates 100 kg or less of hazardous waste during any calendar month, and accumulates more than 1000 kg of hazardous waste at any time

Owner/Operator Summary:
Owner/operator name: GREG SPREEN
Owner/operator address: NOT REQUIRED
NOT REQUIRED, ME 99999
Owner/operator country: Not reported
Owner/operator telephone: (415) 555-1212

Map ID	Site	Database(s)	EPA ID Number

SPREEN HONDA (Continued) **1000202107**

Legal status: Private
Owner/Operator Type: Owner
Owner/Op start date: Not reported
Owner/Op end date: Not reported

Owner/operator name: NOT REQUIRED
Owner/operator address: NOT REQUIRED
NOT REQUIRED, ME 99999
Owner/operator country: Not reported
Owner/operator telephone: (415) 555-1212
Legal status: Private
Owner/Operator Type: Operator
Owner/Op start date: Not reported
Owner/Op end date: Not reported

Handler Activities Summary:
U.S. importer of hazardous waste: No
Mixed waste (haz. and radioactive): No
Recycler of hazardous waste: No
Transporter of hazardous waste: No
Treater, storer or disposer of HW: No
Underground injection activity: No
On-site burner exemption: No
Furnace exemption: No
Used oil fuel burner: No
Used oil processor: No
User oil refiner: No
Used oil fuel marketer to burner: No
Used oil Specification marketer: No
Used oil transfer facility: No
Used oil transporter: No

Violation Status: No violations found

FINDS:

Registry ID: 110002792746

Environmental Interest/Information System
California Hazardous Waste Tracking System - Datamart (HWTS-DATAMART) provides California with information on hazardous waste shipments for generators, transporters, and treatment, storage, and disposal facilities.

RCRAInfo is a national information system that supports the Resource Conservation and Recovery Act (RCRA) program through the tracking of events and activities related to facilities that generate, transport, and treat, store, or dispose of hazardous waste. RCRAInfo allows RCRA program staff to track the notification, permit, compliance, and corrective action activities required under RCRA.

CA FID UST:
Facility ID: 36003913
Regulated By: UTNKA
Regulated ID: Not reported
Cortese Code: Not reported

Map ID	Site	Database(s)	EPA ID Number

SPREEN HONDA (Continued) **1000202107**

SIC Code: Not reported
Facility Phone: Not reported
Mail To: Not reported
Mailing Address: 25050 REDLANDS BLVD
Mailing Address 2: Not reported
Mailing City,St,Zip: LOMA LINDA 92354
Contact: Not reported
Contact Phone: Not reported
DUNs Number: Not reported
NPDES Number: Not reported
EPA ID: Not reported
Comments: Not reported
Status: Active

UST:
Facility ID: 87013767
Latitude: 34.06306
Longitude: -117.25776

SWEEPS UST:
Status: Active
Comp Number: 13767
Number: 2
Board Of Equalization: 44-020507
Referral Date: 03-24-92
Action Date: 03-24-92
Created Date: 09-16-88
Tank Status: A
Owner Tank Id: Not reported
Swrcb Tank Id: 36-000-013767-000001
Actv Date: 09-16-88
Capacity: 1
Tank Use: UNKNOWN
Stg: P
Content: UNKNOWN
Number Of Tanks: 1

AST:
Owner: GREG SPREEN
Total Gallons: 2,000
Certified Unified Program Agencies: San Bernardino

San Bern. Co. Permit:
Region: SAN BERNARDINO
Facility ID: FA0006351
Owner: GREG SPREEN
Permit Number: PT0011253
Permit Category: UST OWNERSHIP/OPERATING PERMIT (PER UST)
Facility Status: INACTIVE
Expiration Date: 09/30/2004

Region: SAN BERNARDINO
Facility ID: FA0006351
Owner: GREG SPREEN
Permit Number: PT0003351

Map ID	Site	Database(s)	EPA ID Number

SPREEN HONDA (Continued) **1000202107**

Permit Category: HAZMAT HANDLER- 51-99 EMPLOYEES
Facility Status: ACTIVE
Expiration Date: 09/30/2013

Region: SAN BERNARDINO
Facility ID: FA0006351
Owner: GREG SPREEN
Permit Number: PT0003352
Permit Category: SPECIAL GENERATOR
Facility Status: ACTIVE
Expiration Date: 09/30/2013

Region: SAN BERNARDINO
Facility ID: FA0006351
Owner: GREG SPREEN
Permit Number: PT0016768
Permit Category: APSA 1,320-10,000 GAL FAC CAPACITY
Facility Status: ACTIVE
Expiration Date: 09/30/2013

HAZNET:
Year: 2011
Gepaid: CAD982318552
Contact: BOB MARTIN/PARTS MANAGER
Telephone: 9097997070
Mailing Name: Not reported
Mailing Address: PO BOX 458
Mailing City,St,Zip: LOMA LINDA, CA 923540458
Gen County: Not reported
TSD EPA ID: CAD099452708
TSD County: Not reported
Waste Category: Aqueous solution with total organic residues 10 percent or more
Disposal Method: Other Recovery Of Reclamation For Reuse Including Acid Regeneration, Organics Recovery Ect
Tons: 0.22935
Facility County: San Bernardino

Year: 2011
Gepaid: CAD982318552
Contact: BOB MARTIN/PARTS MANAGER
Telephone: 9097997070
Mailing Name: Not reported
Mailing Address: PO BOX 458
Mailing City,St,Zip: LOMA LINDA, CA 923540458
Gen County: Not reported
TSD EPA ID: CAD099452708
TSD County: Not reported
Waste Category: Aqueous solution with total organic residues 10 percent or more
Disposal Method: Other Recovery Of Reclamation For Reuse Including Acid Regeneration, Organics Recovery Ect
Tons: 0.22935
Facility County: San Bernardino

Year: 2010
Gepaid: CAD982318552
Contact: WILLIAM HALL/PARTS MANAGER
Telephone: 9097997070

Map ID	Site	Database(s)	EPA ID Number

SPREEN HONDA (Continued) **1000202107**

Mailing Name: Not reported
Mailing Address: PO BOX 458
Mailing City,St,Zip: LOMA LINDA, CA 923540458
Gen County: Not reported
TSD EPA ID: CAD099452708
TSD County: Not reported
Waste Category: Aqueous solution with total organic residues 10 percent or more
Disposal Method: Other Recovery Of Reclamation For Reuse Including Acid Regeneration, Organics Recovery Ect
Tons: 0.1251
Facility County: San Bernardino

Year: 2010
Gepaid: CAD982318552
Contact: WILLIAM HALL/PARTS MANAGER
Telephone: 9097997070
Mailing Name: Not reported
Mailing Address: PO BOX 458
Mailing City,St,Zip: LOMA LINDA, CA 923540458
Gen County: Not reported
TSD EPA ID: CAD099452708
TSD County: Not reported
Waste Category: Aqueous solution with total organic residues 10 percent or more
Disposal Method: Other Recovery Of Reclamation For Reuse Including Acid Regeneration, Organics Recovery Ect
Tons: 0.1251
Facility County: San Bernardino

Year: 2010
Gepaid: CAD982318552
Contact: WILLIAM HALL/PARTS MANAGER
Telephone: 9097997070
Mailing Name: Not reported
Mailing Address: PO BOX 458
Mailing City,St,Zip: LOMA LINDA, CA 923540458
Gen County: Not reported
TSD EPA ID: CAD008302903
TSD County: Not reported
Waste Category: Other organic solids
Disposal Method: Storage, Bulking, And/Or Transfer Off Site--No Treatment/Reovery (H010-H129) Or (H131-H135)
Tons: 0.3
Facility County: San Bernardino

Click this hyperlink while viewing on your computer to access
65 additional CA_HAZNET: record(s) in the EDR Site Report.

---

573 **ADV LOMA LINDA LLC DBA ADV JAGUAR AUDI** **HAZNET** **S112836281**
25072 REDLANDS BLVD **N/A**
LOMA LINDA, CA 92354

HAZNET:
Year: 2003
Gepaid: CA0001018449
Contact: BILL PIERSON - SVC MGR
Telephone: 9094787700
Mailing Name: Not reported
Mailing Address: PO BOX 9275

Map ID	Site	Database(s)	EPA ID Number

ADV LOMA LINDA LLC DBA ADV JAGUAR AUDI (Continued) **S112836281**

Mailing City,St,Zip: LAGUNA BEACH, CA 926527248
Gen County: Not reported
TSD EPA ID: CAT080013352
TSD County: Not reported
Waste Category: Unspecified oil-containing waste
Disposal Method: Recycler
Tons: 0.1
Facility County: San Bernardino

Year: 2003
Gepaid: CA0001018449
Contact: BILL PIERSON - SVC MGR
Telephone: 9094787700
Mailing Name: Not reported
Mailing Address: PO BOX 9275
Mailing City,St,Zip: LAGUNA BEACH, CA 926527248
Gen County: Not reported
TSD EPA ID: CAT080033681
TSD County: Not reported
Waste Category: Other organic solids
Disposal Method: Recycler
Tons: 0.1
Facility County: San Bernardino

Year: 2002
Gepaid: CA0001018449
Contact: BILL PIERSON - SVC MGR
Telephone: 9094787700
Mailing Name: Not reported
Mailing Address: PO BOX 9275
Mailing City,St,Zip: LAGUNA BEACH, CA 926527248
Gen County: Not reported
TSD EPA ID: CAT080013352
TSD County: Not reported
Waste Category: Oil/water separation sludge
Disposal Method: Recycler
Tons: 5.83
Facility County: San Bernardino

Year: 2001
Gepaid: CA0001018449
Contact: BILL PIERSON - SVC MGR
Telephone: 9094787700
Mailing Name: Not reported
Mailing Address: PO BOX 9275
Mailing City,St,Zip: LAGUNA BEACH, CA 926527248
Gen County: Not reported
TSD EPA ID: CAT080013352
TSD County: Not reported
Waste Category: Unspecified aqueous solution
Disposal Method: Recycler
Tons: 0.91
Facility County: San Bernardino

Year: 1999
Gepaid: CA0001018449
Contact: LOMA LINDA LLC

Map ID	Site	Database(s)	EPA ID Number

ADV LOMA LINDA LLC DBA ADV JAGUAR AUDI (Continued) **S112836281**

Telephone: 9094787700
Mailing Name: Not reported
Mailing Address: PO BOX 7180
Mailing City,St,Zip: LOMA LINDA, CA 923540000
Gen County: Not reported
TSD EPA ID: CAT080025711
TSD County: Not reported
Waste Category: Aqueous solution with total organic residues less than 10 percent
Disposal Method: Transfer Station
Tons: 1.2510
Facility County: San Bernardino

Click this hyperlink while viewing on your computer to access
5 additional CA_HAZNET: record(s) in the EDR Site Report.

---

573 **RUSNAK CORP DBA HYUNDAI INLAND EMPIRE** **HAZNET** **S113797871**
25072 REDLANDS BLVD **N/A**
LOMA LINDA, CA 92354

HAZNET:
Year: 2012
Gepaid: CAL000331688
Contact: JOE BORGES/GENERAL MANAGER
Telephone: 9097961600
Mailing Name: Not reported
Mailing Address: 25072 REDLANDS BLVD
Mailing City,St,Zip: LOMA LINDA, CA 923544006
Gen County: San Bernardino
TSD EPA ID: CAD008302903
TSD County: Los Angeles
Waste Category: Not reported
Disposal Method: Storage, Bulking, And/Or Transfer Off Site--No Treatment/Reovery (H010-H129) Or (H131-H135)
Tons: 0.22935
Facility County: San Bernardino

---

573 **ADVATAGE JAGUAR AUDI** **San Bern. Co. Permit** **S104564857**
25072 REDLANDS BLVD **N/A**
LOMA LINDA, CA 92354

San Bern. Co. Permit:
Region: SAN BERNARDINO
Facility ID: FA0000311
Owner: ADVANTAGE AUDI
Permit Number: PT0009783
Permit Category: SPECIAL GENERATOR
Facility Status: INACTIVE
Expiration Date: 11/30/2003

Region: SAN BERNARDINO
Facility ID: FA0000311
Owner: ADVANTAGE AUDI
Permit Number: PT0009784
Permit Category: SPECIAL HANDLER
Facility Status: INACTIVE
Expiration Date: 11/30/2003

Map ID	Site	Database(s)	EPA ID Number

ADVATAGE JAGUAR AUDI (Continued) **S104564857**

Region: SAN BERNARDINO
Facility ID: FA0011838
Owner: RUSNAK CORP
Permit Number: PT0020654
Permit Category: SPECIAL HANDLER
Facility Status: ACTIVE
Expiration Date: 09/30/2013

Region: SAN BERNARDINO
Facility ID: FA0011838
Owner: RUSNAK CORP
Permit Number: PT0020655
Permit Category: SPECIAL GENERATOR
Facility Status: ACTIVE
Expiration Date: 09/30/2013

---

573 **ADVANTAGE AUDI** **RCRA-SQG 1000985201**
25072 REDLANDS BLVD **FINDS CA0001018449**
LOMA LINDA, CA

RCRA-SQG:
Date form received by agency: 11/05/2003
Facility name: ADVANTAGE AUDI
Facility address: 25072 REDLANDS BLVD
LOMA LINDA, CA 92354
EPA ID: CA0001018449
Contact: KATE MILLS
Contact address: 25072 REDLANDS BLVD
LOMA LINDA, CA 92354
Contact country: US
Contact telephone: 909-478-7700
Contact email: Not reported
EPA Region: 09
Classification: Small Small Quantity Generator
Description: Handler: generates more than 100 and less than 1000 kg of hazardous waste during any calendar month and accumulates less than 6000 kg of hazardous waste at any time; or generates 100 kg or less of hazardous waste during any calendar month, and accumulates more than 1000 kg of hazardous waste at any time

Owner/Operator Summary:
Owner/operator name: JIM TRACY
Owner/operator address: Not reported
Not reported
Owner/operator country: Not reported
Owner/operator telephone: Not reported
Legal status: Private
Owner/Operator Type: Operator
Owner/Op start date: 05/10/1999
Owner/Op end date: Not reported

Owner/operator name: JIM TRACY
Owner/operator address: Not reported
Not reported
Owner/operator country: Not reported
Owner/operator telephone: Not reported
Legal status: Private

Map ID	Site	Database(s)	EPA ID Number

ADVANTAGE AUDI (Continued) **1000985201**

Owner/Operator Type: Owner
Owner/Op start date: 05/10/1999
Owner/Op end date: Not reported

Handler Activities Summary:
U.S. importer of hazardous waste: No
Mixed waste (haz. and radioactive): No
Recycler of hazardous waste: No
Transporter of hazardous waste: No
Treater, storer or disposer of HW: No
Underground injection activity: No
On-site burner exemption: No
Furnace exemption: No
Used oil fuel burner: No
Used oil processor: No
User oil refiner: No
Used oil fuel marketer to burner: No
Used oil Specification marketer: No
Used oil transfer facility: No
Used oil transporter: No

Historical Generators:
Date form received by agency: 06/21/1999
Facility name: ADVANTAGE AUDI
Site name: ADVANTAGE JAGUAR AUDI SAAB
Classification: Small Quantity Generator

Hazardous Waste Summary:
Waste code: D001
Waste name: IGNITABLE HAZARDOUS WASTES ARE THOSE WASTES WHICH HAVE A FLASHPOINT OF LESS THAN 140 DEGREES FAHRENHEIT AS DETERMINED BY A PENSKY-MARTENS CLOSED CUP FLASH POINT TESTER. ANOTHER METHOD OF DETERMINING THE FLASH POINT OF A WASTE IS TO REVIEW THE MATERIAL SAFETY DATA SHEET, WHICH CAN BE OBTAINED FROM THE MANUFACTURER OR DISTRIBUTOR OF THE MATERIAL. LACQUER THINNER IS AN EXAMPLE OF A COMMONLY USED SOLVENT WHICH WOULD BE CONSIDERED AS IGNITABLE HAZARDOUS WASTE.

Violation Status: No violations found

FINDS:

Registry ID: 110002623769

Environmental Interest/Information System
RCRAInfo is a national information system that supports the Resource Conservation and Recovery Act (RCRA) program through the tracking of events and activities related to facilities that generate, transport, and treat, store, or dispose of hazardous waste. RCRAInfo allows RCRA program staff to track the notification, permit, compliance, and corrective action activities required under RCRA.

Map ID	Site	Database(s)	EPA ID Number
574	**DYNAMIC AUTO IMAGES INC** **25140 REDLANDS BLVD** **LOMA LINDA, CA 92354**	**HAZNET**	**S113155805** **N/A**

HAZNET:

Year:	2011
Gepaid:	CAL000342122
Contact:	ELISA ANDERSON
Telephone:	7147713400
Mailing Name:	Not reported
Mailing Address:	1407 N BATAVIA ST STE 102
Mailing City,St,Zip:	ORANGE, CA 928673525
Gen County:	Not reported
TSD EPA ID:	CAT000613893
TSD County:	Not reported
Waste Category:	Hydrocarbon solvents (benzene, hexane, Stoddard, Etc.)
Disposal Method:	Storage, Bulking, And/Or Transfer Off Site--No Treatment/Reovery (H010-H129) Or (H131-H135)
Tons:	0.04
Facility County:	San Bernardino

Year:	2011
Gepaid:	CAL000342122
Contact:	ELISA ANDERSON
Telephone:	7147713400
Mailing Name:	Not reported
Mailing Address:	1407 N BATAVIA ST STE 102
Mailing City,St,Zip:	ORANGE, CA 928673525
Gen County:	Not reported
TSD EPA ID:	NVT330010000
TSD County:	Not reported
Waste Category:	Latex waste
Disposal Method:	Other Recovery Of Reclamation For Reuse Including Acid Regeneration, Organics Recovery Ect
Tons:	0.02
Facility County:	San Bernardino

Year:	2011
Gepaid:	CAL000342122
Contact:	ELISA ANDERSON
Telephone:	7147713400
Mailing Name:	Not reported
Mailing Address:	1407 N BATAVIA ST STE 102
Mailing City,St,Zip:	ORANGE, CA 928673525
Gen County:	Not reported
TSD EPA ID:	NVT330010000
TSD County:	Not reported
Waste Category:	Other organic solids
Disposal Method:	Landfill Or Surface Impoundment That Will Be Closed As Landfill(To Include On-Site Treatment And/Or Stabilization)
Tons:	0.125
Facility County:	San Bernardino

Year:	2011
Gepaid:	CAL000342122
Contact:	ELISA ANDERSON
Telephone:	7147713400
Mailing Name:	Not reported
Mailing Address:	1407 N BATAVIA ST STE 102

Map ID	Site	Database(s)	EPA ID Number

DYNAMIC AUTO IMAGES INC (Continued) **S113155805**

Mailing City,St,Zip: ORANGE, CA 928673525
Gen County: Not reported
TSD EPA ID: TXD077603371
TSD County: Not reported
Waste Category: Hydrocarbon solvents (benzene, hexane, Stoddard, Etc.)
Disposal Method: Fuel Blending Prior To Energy Recovery At Another Site
Tons: 0.075
Facility County: San Bernardino

Year: 2010
Gepaid: CAL000342122
Contact: ELISA REYES
Telephone: 7147713400
Mailing Name: Not reported
Mailing Address: 1407 N BATAVIA ST 102
Mailing City,St,Zip: ORANGE, CA 928670000
Gen County: Not reported
TSD EPA ID: NVT330010000
TSD County: Not reported
Waste Category: Latex waste
Disposal Method: Other Recovery Of Reclamation For Reuse Including Acid Regeneration, Organics Recovery Ect
Tons: 0.06
Facility County: San Bernardino

Click this hyperlink while viewing on your computer to access
1 additional CA_HAZNET: record(s) in the EDR Site Report.

---

574 **SATURN OF LOMA LINDA** **HAZNET** **S113045296**
25140 REDLANDS BLVD **N/A**
LOMA LINDA, CA 92354

HAZNET:
Year: 2008
Gepaid: CAL000060672
Contact: RICHARD ORTEGA
Telephone: 9097997070
Mailing Name: Not reported
Mailing Address: PO BOX 1096
Mailing City,St,Zip: LOMA LINDA, CA 923541096
Gen County: Not reported
TSD EPA ID: CAT080013352
TSD County: Not reported
Waste Category: Unspecified organic liquid mixture
Disposal Method: Other Recovery Of Reclamation For Reuse Including Acid Regeneration, Organics Recovery Ect
Tons: 0.102
Facility County: San Bernardino

Year: 2007
Gepaid: CAL000060672
Contact: BRIAN BUCKLEY FIXED OPTNS MGR.
Telephone: 9097999900
Mailing Name: Not reported
Mailing Address: 25140 REDLANDS BLVD
Mailing City,St,Zip: LOMA LINDA, CA 923540000
Gen County: Not reported
TSD EPA ID: CAT080013352

Map ID	Site	Database(s)	EPA ID Number

SATURN OF LOMA LINDA (Continued) **S113045296**

TSD County: Not reported
Waste Category: Unspecified oil-containing waste
Disposal Method: Other Recovery Of Reclamation For Reuse Including Acid Regeneration, Organics Recovery Ect
Tons: 0.35
Facility County: San Bernardino

Year: 2007
Gepaid: CAL000060672
Contact: BRIAN BUCKLEY FIXED OPTNS MGR.
Telephone: 9097999900
Mailing Name: Not reported
Mailing Address: 25140 REDLANDS BLVD
Mailing City,St,Zip: LOMA LINDA, CA 923540000
Gen County: Not reported
TSD EPA ID: CAT080013352
TSD County: Not reported
Waste Category: Oil/water separation sludge
Disposal Method: Discharge To Sewer/Potw Or Npdes(With Prior Storage--With Or Without Treatment)
Tons: 5
Facility County: San Bernardino

Year: 2006
Gepaid: CAL000060672
Contact: BRIAN BUCKLEY FIXED OPTNS MGR.
Telephone: 9097999900
Mailing Name: Not reported
Mailing Address: 25140 REDLANDS BLVD
Mailing City,St,Zip: LOMA LINDA, CA 923540000
Gen County: Not reported
TSD EPA ID: CAT080013352
TSD County: Not reported
Waste Category: Oil/water separation sludge
Disposal Method: Recycler
Tons: 4.79
Facility County: San Bernardino

Year: 2004
Gepaid: CAL000060672
Contact: JIM FORTNEY
Telephone: 9097999900
Mailing Name: Not reported
Mailing Address: 25140 REDLANDS BLVD
Mailing City,St,Zip: LOMA LINDA, CA 923540000
Gen County: Not reported
TSD EPA ID: CAT080013352
TSD County: Not reported
Waste Category: Oil/water separation sludge
Disposal Method: Recycler
Tons: 5.42
Facility County: San Bernardino

Click this hyperlink while viewing on your computer to access
14 additional CA_HAZNET: record(s) in the EDR Site Report.

Map ID	Site	Database(s)	EPA ID Number

574 **SPREEN HONDA USED CAR CTR** **AST** **S102039589**
25140 REDLANDS BLVD **San Bern. Co. Permit** **N/A**
LOMA LINDA, CA 92354

AST:
Owner: GREG SPREEN
Total Gallons: 2,120
Certified Unified Program Agencies: San Bernardino

San Bern. Co. Permit:
Region: SAN BERNARDINO
Facility ID: FA0005913
Owner: GREG SPREEN
Permit Number: PT0016815
Permit Category: ABOVEGROUND PETROLEUM STORAGE (AST) (SPCC)
Facility Status: INACTIVE
Expiration Date: 09/30/2010

Region: SAN BERNARDINO
Facility ID: FA0013324
Owner: DYNAMIC AUTO IMAGES INC
Permit Number: PT0023512
Permit Category: CONDITIONALLY EXEMPT SMALL QUANTITY GENERATOR
Facility Status: INACTIVE
Expiration Date: 09/30/2012

Region: SAN BERNARDINO
Facility ID: FA0005913
Owner: GREG SPREEN
Permit Number: PT0005877
Permit Category: SPECIAL HANDLER
Facility Status: ACTIVE
Expiration Date: 09/30/2013

Region: SAN BERNARDINO
Facility ID: FA0005913
Owner: GREG SPREEN
Permit Number: PT0005878
Permit Category: SPECIAL GENERATOR
Facility Status: ACTIVE
Expiration Date: 09/30/2013

---

574 **QUAID HARLEY-DAVIDSON** **HAZNET** **S113175428**
25160 REDLANDS BLVD **N/A**
LOMA LINDA, CA 92354

HAZNET:
Year: 2012
Gepaid: CAR000085696
Contact: JAYME SHELTON / BUSINESS MGR.
Telephone: 9097968399
Mailing Name: Not reported
Mailing Address: 25160 REDLANDS BLVD
Mailing City,St,Zip: LOMA LINDA, CA 923540000
Gen County: San Bernardino
TSD EPA ID: CAD099452708
TSD County: Los Angeles
Waste Category: Not reported
Disposal Method: Other Recovery Of Reclamation For Reuse Including Acid Regeneration,

Map ID	Site	Database(s)	EPA ID Number

QUAID HARLEY-DAVIDSON (Continued) **S113175428**

	Organics Recovery Ect
Tons:	0.50874
Facility County:	San Bernardino
Year:	2011
Gepaid:	CAR000085696
Contact:	JAYME SHELTON / BUSINESS MGR.
Telephone:	9097968399
Mailing Name:	Not reported
Mailing Address:	25160 REDLANDS BLVD
Mailing City,St,Zip:	LOMA LINDA, CA 923540000
Gen County:	Not reported
TSD EPA ID:	CAD099452708
TSD County:	Not reported
Waste Category:	Aqueous solution with total organic residues 10 percent or more
Disposal Method:	Other Recovery Of Reclamation For Reuse Including Acid Regeneration, Organics Recovery Ect
Tons:	0.64218
Facility County:	San Bernardino
Year:	2010
Gepaid:	CAR000085696
Contact:	JAYME SHELTON / BUSINESS MGR.
Telephone:	9097968399
Mailing Name:	Not reported
Mailing Address:	25160 REDLANDS BLVD
Mailing City,St,Zip:	LOMA LINDA, CA 923540000
Gen County:	Not reported
TSD EPA ID:	CAD099452708
TSD County:	Not reported
Waste Category:	Aqueous solution with total organic residues 10 percent or more
Disposal Method:	Other Recovery Of Reclamation For Reuse Including Acid Regeneration, Organics Recovery Ect
Tons:	0.27522
Facility County:	San Bernardino
Year:	2001
Gepaid:	CAR000085696
Contact:	JEAN POIRIER/OFFICE MGR
Telephone:	9097968399
Mailing Name:	Not reported
Mailing Address:	25160 REDLANDS BLVD
Mailing City,St,Zip:	LOMA LINDA, CA 923540000
Gen County:	Not reported
TSD EPA ID:	CAT000613927
TSD County:	Not reported
Waste Category:	Aqueous solution with total organic residues less than 10 percent
Disposal Method:	Transfer Station
Tons:	1
Facility County:	San Bernardino
Year:	2000
Gepaid:	CAR000085696
Contact:	JEAN POIRIER/OFFICE MGR
Telephone:	9097968399
Mailing Name:	Not reported
Mailing Address:	25160 REDLANDS BLVD

Map ID	Site	Database(s)	EPA ID Number

QUAID HARLEY-DAVIDSON (Continued) **S113175428**

Mailing City,St,Zip: LOMA LINDA, CA 923540000
Gen County: Not reported
TSD EPA ID: CAT000613927
TSD County: Not reported
Waste Category: Aqueous solution with total organic residues less than 10 percent
Disposal Method: Transfer Station
Tons: 0.21
Facility County: San Bernardino

Click this hyperlink while viewing on your computer to access additional CA_HAZNET: detail in the EDR Site Report.

---

574 **QUAID HARLEY-DAVIDSON** **San Bern. Co. Permit** **S104769221**
25160 REDLANDS BLVD **N/A**
LOMA LINDA, CA 92354

San Bern. Co. Permit:
Region: SAN BERNARDINO
Facility ID: FA0005468
Owner: QUAID HARLEY-DAVIDSON
Permit Number: PT0009590
Permit Category: SPECIAL HANDLER
Facility Status: ACTIVE
Expiration Date: 08/31/2013

Region: SAN BERNARDINO
Facility ID: FA0005468
Owner: QUAID HARLEY-DAVIDSON
Permit Number: PT0009591
Permit Category: SPECIAL GENERATOR
Facility Status: ACTIVE
Expiration Date: 08/31/2013

---

574 **QUAID HARLEY DAVIDSON** **RCRA-SQG** **1004676470**
25160 REDLANDS BLVD **FINDS** **CAR000085696**
LOMA LINDA, CA 92354

RCRA-SQG:
Date form received by agency: 09/28/2000
Facility name: QUAID HARLEY DAVIDSON
Facility address: 25160 REDLANDS BLVD
LOMA LINDA, CA 92354
EPA ID: CAR000085696
Contact: TOM LITZ
Contact address: 25160 REDLANDS BLVD
LOMA LINDA, CA 92354
Contact country: US
Contact telephone: (909) 796-8999
Contact email: Not reported
EPA Region: 09
Classification: Small Small Quantity Generator
Description: Handler: generates more than 100 and less than 1000 kg of hazardous waste during any calendar month and accumulates less than 6000 kg of hazardous waste at any time; or generates 100 kg or less of hazardous waste during any calendar month, and accumulates more than 1000 kg of hazardous waste at any time

Map ID	Site	Database(s)	EPA ID Number

QUAID HARLEY DAVIDSON (Continued) **1004676470**

Owner/Operator Summary:

Owner/operator name:	QUAID HARLEY DAVIDSON
Owner/operator address:	25160 REDLANDS BLVD LOMA LINDA, CA 92354
Owner/operator country:	Not reported
Owner/operator telephone:	(909) 796-8999
Legal status:	Private
Owner/Operator Type:	Owner
Owner/Op start date:	Not reported
Owner/Op end date:	Not reported

Handler Activities Summary:

U.S. importer of hazardous waste:	No
Mixed waste (haz. and radioactive):	No
Recycler of hazardous waste:	No
Transporter of hazardous waste:	No
Treater, storer or disposer of HW:	No
Underground injection activity:	No
On-site burner exemption:	No
Furnace exemption:	No
Used oil fuel burner:	No
Used oil processor:	No
User oil refiner:	No
Used oil fuel marketer to burner:	No
Used oil Specification marketer:	No
Used oil transfer facility:	No
Used oil transporter:	No

Hazardous Waste Summary:

Waste code:	D000
Waste name:	Not Defined
Waste code:	D039
Waste name:	TETRACHLOROETHYLENE
Violation Status:	No violations found

FINDS:

Registry ID: 110012229757

Environmental Interest/Information System

California Hazardous Waste Tracking System - Datamart (HWTS-DATAMART) provides California with information on hazardous waste shipments for generators, transporters, and treatment, storage, and disposal facilities.

RCRAInfo is a national information system that supports the Resource Conservation and Recovery Act (RCRA) program through the tracking of events and activities related to facilities that generate, transport, and treat, store, or dispose of hazardous waste. RCRAInfo allows RCRA program staff to track the notification, permit, compliance, and corrective action activities required under RCRA.

Map ID	Site	Database(s)	EPA ID Number
574	**IMPORT AUTOMOTIVE** **25151 W REDLANDS BLVD** **LOMA LINDA, CA 92354**	**RCRA-SQG** **FINDS** **San Bern. Co. Permit** **HAZNET**	**1000341951** **CAD982323420**

RCRA-SQG:

Date form received by agency:	02/09/1988
Facility name:	IMPORT AUTOMOTIVE
Facility address:	25151 W REDLANDS BLVD LOMA LINDA, CA 92354
EPA ID:	CAD982323420
Contact:	ENVIRONMENTAL MANAGER
Contact address:	25151 W REDLANDS BLVD LOMA LINDA, CA 92354
Contact country:	US
Contact telephone:	(714) 796-0803
Contact email:	Not reported
EPA Region:	09
Classification:	Small Small Quantity Generator
Description:	Handler: generates more than 100 and less than 1000 kg of hazardous waste during any calendar month and accumulates less than 6000 kg of hazardous waste at any time; or generates 100 kg or less of hazardous waste during any calendar month, and accumulates more than 1000 kg of hazardous waste at any time

Owner/Operator Summary:

Owner/operator name:	STEVENSON MIKE
Owner/operator address:	NOT REQUIRED NOT REQUIRED, ME 99999
Owner/operator country:	Not reported
Owner/operator telephone:	(415) 555-1212
Legal status:	Private
Owner/Operator Type:	Owner
Owner/Op start date:	Not reported
Owner/Op end date:	Not reported

Owner/operator name:	NOT REQUIRED
Owner/operator address:	NOT REQUIRED NOT REQUIRED, ME 99999
Owner/operator country:	Not reported
Owner/operator telephone:	(415) 555-1212
Legal status:	Private
Owner/Operator Type:	Operator
Owner/Op start date:	Not reported
Owner/Op end date:	Not reported

Handler Activities Summary:

U.S. importer of hazardous waste:	No
Mixed waste (haz. and radioactive):	No
Recycler of hazardous waste:	No
Transporter of hazardous waste:	No
Treater, storer or disposer of HW:	No
Underground injection activity:	No
On-site burner exemption:	No
Furnace exemption:	No
Used oil fuel burner:	No
Used oil processor:	No
User oil refiner:	No

Map ID	Site	Database(s)	EPA ID Number

IMPORT AUTOMOTIVE (Continued) **1000341951**

Used oil fuel marketer to burner: No
Used oil Specification marketer: No
Used oil transfer facility: No
Used oil transporter: No

Violation Status: No violations found

FINDS:

Registry ID: 110002794487

Environmental Interest/Information System

California Hazardous Waste Tracking System - Datamart (HWTS-DATAMART) provides California with information on hazardous waste shipments for generators, transporters, and treatment, storage, and disposal facilities.

RCRAInfo is a national information system that supports the Resource Conservation and Recovery Act (RCRA) program through the tracking of events and activities related to facilities that generate, transport, and treat, store, or dispose of hazardous waste. RCRAInfo allows RCRA program staff to track the notification, permit, compliance, and corrective action activities required under RCRA.

ICIS (Integrated Compliance Information System) is the Integrated Compliance Information System and provides a database that, when complete, will contain integrated Enforcement and Compliance information across most of EPA's programs. The vision for ICIS is to replace EPA's independent databases that contain Enforcement data with a single repository for that information. Currently, ICIS contains all Federal Administrative and Judicial enforcement actions. This information is maintained in ICIS by EPA in the Regional offices and it Headquarters. A future release of ICIS will replace the Permit Compliance System (PCS) which supports the NPDES and will integrate that information with Federal actions already in the system. ICIS also has the capability to track other activities occurring in the Region that support Compliance and Enforcement programs. These include; Incident Tracking, Compliance Assistance, and Compliance Monitoring.

San Bern. Co. Permit:
Region: SAN BERNARDINO
Facility ID: FA0003924
Owner: MICHAEL STEVENSON
Permit Number: PT0002852
Permit Category: SPECIAL HANDLER
Facility Status: ACTIVE
Expiration Date: 09/30/2013

Region: SAN BERNARDINO
Facility ID: FA0003924
Owner: MICHAEL STEVENSON
Permit Number: PT0002853
Permit Category: SPECIAL GENERATOR
Facility Status: ACTIVE
Expiration Date: 09/30/2013

Map ID	Site	Database(s)	EPA ID Number

IMPORT AUTOMOTIVE (Continued) **1000341951**

HAZNET:

Year:	2012
Gepaid:	CAD982323420
Contact:	MICHAEL STEVENSON
Telephone:	9097977716
Mailing Name:	Not reported
Mailing Address:	25151 REDLANDS BLVD W
Mailing City,St,Zip:	LOMA LINDA, CA 923540000
Gen County:	San Bernardino
TSD EPA ID:	NVT330010000
TSD County:	99
Waste Category:	Not reported
Disposal Method:	Landfill Or Surface Impoundment That Will Be Closed As Landfill(To Include On-Site Treatment And/Or Stabilization)
Tons:	0.09
Facility County:	San Bernardino

Year:	2010
Gepaid:	CAD982323420
Contact:	MICHAEL STEVENSON
Telephone:	9097977716
Mailing Name:	Not reported
Mailing Address:	25151 REDLANDS BLVD W
Mailing City,St,Zip:	LOMA LINDA, CA 923540000
Gen County:	Not reported
TSD EPA ID:	TXD077603371
TSD County:	Not reported
Waste Category:	Oxygenated solvents (acetone, butanol, ethyl acetate, etc.)
Disposal Method:	Fuel Blending Prior To Energy Recovery At Another Site
Tons:	0.225
Facility County:	San Bernardino

Year:	2010
Gepaid:	CAD982323420
Contact:	MICHAEL STEVENSON
Telephone:	9097977716
Mailing Name:	Not reported
Mailing Address:	25151 REDLANDS BLVD W
Mailing City,St,Zip:	LOMA LINDA, CA 923540000
Gen County:	Not reported
TSD EPA ID:	CAD093459485
TSD County:	Not reported
Waste Category:	Unspecified solvent mixture
Disposal Method:	Storage, Bulking, And/Or Transfer Off Site--No Treatment/Reovery (H010-H129) Or (H131-H135)
Tons:	0.036
Facility County:	San Bernardino

Year:	2009
Gepaid:	CAD982323420
Contact:	MICHAEL STEVENSON
Telephone:	9097977716
Mailing Name:	Not reported
Mailing Address:	25151 REDLANDS BLVD W
Mailing City,St,Zip:	LOMA LINDA, CA 923540000
Gen County:	Not reported
TSD EPA ID:	CAD093459485

Map ID	Site	Database(s)	EPA ID Number

IMPORT AUTOMOTIVE (Continued) **1000341951**

TSD County: Not reported
Waste Category: Unspecified solvent mixture
Disposal Method: Storage, Bulking, And/Or Transfer Off Site--No Treatment/Reovery (H010-H129) Or (H131-H135)
Tons: 0.0144
Facility County: San Bernardino

Year: 2008
Gepaid: CAD982323420
Contact: MICHAEL STEVENSON
Telephone: 9097977716
Mailing Name: Not reported
Mailing Address: 25151 REDLANDS BLVD W
Mailing City,St,Zip: LOMA LINDA, CA 923540000
Gen County: Not reported
TSD EPA ID: NVT330010000
TSD County: Not reported
Waste Category: Other organic solids
Disposal Method: Landfill Or Surface Impoundment That Will Be Closed As Landfill(To Include On-Site Treatment And/Or Stabilization)
Tons: 0.05
Facility County: San Bernardino

Click this hyperlink while viewing on your computer to access
18 additional CA_HAZNET: record(s) in the EDR Site Report.

---

574 **LOMA LINDA TIRE SERVICE** **San Bern. Co. Permit** **S106910789**
25153 REDLANDS BLVD STE A **N/A**
LOMA LINDA, CA CA923

San Bern. Co. Permit:
Region: SAN BERNARDINO
Facility ID: FA0002612
Owner: DONALD, LESLIE JR.
Permit Number: PT0001168
Permit Category: SPECIAL GENERATOR
Facility Status: INACTIVE
Expiration Date: 04/30/2002

Region: SAN BERNARDINO
Facility ID: FA0002612
Owner: DONALD, LESLIE JR.
Permit Number: PT0001169
Permit Category: SPECIAL HANDLER
Facility Status: INACTIVE
Expiration Date: 04/30/2002

Map ID	Site	Database(s)	EPA ID Number

574 **INLAND ATV'S** **San Bern. Co. Permit** **S109598587**
25153 REDLANDS BLVD **N/A**
LOMA LINDA, CA 92354

San Bern. Co. Permit:
Region: SAN BERNARDINO
Facility ID: FA0012212
Owner: LARSON, GUY
Permit Number: PT0021523
Permit Category: SPECIAL HANDLER
Facility Status: INACTIVE
Expiration Date: 05/31/2010

Region: SAN BERNARDINO
Facility ID: FA0012212
Owner: LARSON, GUY
Permit Number: PT0021524
Permit Category: CONDITIONALLY EXEMPT SMALL QUANTITY GENERATOR
Facility Status: INACTIVE
Expiration Date: 05/31/2012

---

575 **HUD** **HAZNET** **S112880682**
26200 REDLANDS BLVD **N/A**
REDLANDS, CA 92373

HAZNET:
Year: 1997
Gepaid: CAC001303152
Contact: HUD
Telephone: 0000000000
Mailing Name: Not reported
Mailing Address: 2086 SOUTH E ST STE 202
Mailing City,St,Zip: SAN BERNARDINO, CA 924080000
Gen County: Not reported
TSD EPA ID: CAD000088252
TSD County: Not reported
Waste Category: Oxygenated solvents (acetone, butanol, ethyl acetate, etc.)
Disposal Method: Transfer Station
Tons: .0166
Facility County: San Bernardino

---

580 **KAISER PERMANENTE MEDICAL OFFI** **HAZNET** **S113059185**
25828 REDLANDS BLVD **N/A**
REDLANDS, CA 92373

HAZNET:
Year: 1993
Gepaid: CAL000098168
Contact: KAISER PERMANENTE MEDICAL GRO
Telephone: 0000000000
Mailing Name: Not reported
Mailing Address: 25828 REDLANDS BLVD
Mailing City,St,Zip: REDLANDS, CA 923738450
Gen County: Not reported
TSD EPA ID: CAD000013493
TSD County: Not reported
Waste Category: Photochemicals/photoprocessing waste
Disposal Method: Recycler

Map ID	Site	Database(s)	EPA ID Number

KAISER PERMANENTE MEDICAL OFFI (Continued) **S113059185**

Tons: 0.001
Facility County: San Bernardino

---

580 **KAISER PERMANENTE** **San Bern. Co. Permit** **S102040776**
25828 REDLANDS BLVD **N/A**
LOMA LINDA, CA 92373

San Bern. Co. Permit:
Region: SAN BERNARDINO
Facility ID: FA0004211
Owner: KAISER PERMANENTE
Permit Number: PT0006957
Permit Category: SPECIAL GENERATOR
Facility Status: INACTIVE
Expiration Date: 07/31/2009

---

580 **CAMPER SHELL DEPOT** **HAZNET** **S113064306**
25877 REDLANDS BLVD **N/A**
REDLANDS, CA 92373

HAZNET:
Year: 2009
Gepaid: CAL000112976
Contact: GARTH HUFFAKER-OWNER
Telephone: 9097967238
Mailing Name: Not reported
Mailing Address: 25877 REDLANDS BLVD
Mailing City,St,Zip: REDLANDS, CA 923730000
Gen County: Not reported
TSD EPA ID: CAD982444481
TSD County: Not reported
Waste Category: Other organic solids
Disposal Method: Storage, Bulking, And/Or Transfer Off Site--No Treatment/Reovery (H010-H129) Or (H131-H135)
Tons: 0.1
Facility County: San Bernardino

Year: 2002
Gepaid: CAL000112976
Contact: GARTH HUFFAKER-OWNER
Telephone: 9097967238
Mailing Name: Not reported
Mailing Address: 25877 REDLANDS BLVD
Mailing City,St,Zip: REDLANDS, CA 923730000
Gen County: Not reported
TSD EPA ID: CAD008302903
TSD County: Not reported
Waste Category: Unspecified solvent mixture
Disposal Method: Recycler
Tons: 0.77
Facility County: San Bernardino

Year: 2001
Gepaid: CAL000112976
Contact: GARTH HUFFAKER-OWNER
Telephone: 9097967238

Map ID	Site	Database(s)	EPA ID Number

CAMPER SHELL DEPOT (Continued) **S113064306**

Mailing Name: Not reported
Mailing Address: 25877 REDLANDS BLVD
Mailing City,St,Zip: REDLANDS, CA 923730000
Gen County: Not reported
TSD EPA ID: CAD008302903
TSD County: Not reported
Waste Category: Unspecified solvent mixture
Disposal Method: Recycler
Tons: 3.39
Facility County: San Bernardino

Year: 2000
Gepaid: CAL000112976
Contact: GARTH HUFFAKER-OWNER
Telephone: 9097967238
Mailing Name: Not reported
Mailing Address: 25877 REDLANDS BLVD
Mailing City,St,Zip: REDLANDS, CA 923730000
Gen County: Not reported
TSD EPA ID: CAD008302903
TSD County: Not reported
Waste Category: Unspecified solvent mixture
Disposal Method: Recycler
Tons: 2.77
Facility County: San Bernardino

Year: 1999
Gepaid: CAL000112976
Contact: GARTH HUFFAKER
Telephone: 0000000000
Mailing Name: Not reported
Mailing Address: 25877 REDLANDS BLVD
Mailing City,St,Zip: REDLANDS, CA 923730000
Gen County: Not reported
TSD EPA ID: CAD008302903
TSD County: Not reported
Waste Category: Paint sludge
Disposal Method: Recycler
Tons: .8131
Facility County: San Bernardino

Click this hyperlink while viewing on your computer to access
6 additional CA_HAZNET: record(s) in the EDR Site Report.

---

580 **CAMPER SHELL DEPOT** **San Bern. Co. Permit** **S102819370**
25877 REDLANDS BLVD **N/A**
REDLANDS, CA 92373

San Bern. Co. Permit:
Region: SAN BERNARDINO
Facility ID: FA0001752
Owner: CAMPER SHELL DEPOT
Permit Number: PT0009679
Permit Category: HAZMAT HANDLER 0-10 EMPLOYEES (W/GEN PRMT)
Facility Status: INACTIVE
Expiration Date: 04/30/2013

Region: SAN BERNARDINO

Map ID	Site	Database(s)	EPA ID Number

CAMPER SHELL DEPOT (Continued) **S102819370**

Facility ID: FA0001752
Owner: CAMPER SHELL DEPOT
Permit Number: PT0009682
Permit Category: CONDITIONALLY EXEMPT SMALL QUANTITY GENERATOR
Facility Status: INACTIVE
Expiration Date: 04/30/2013

Region: SAN BERNARDINO
Facility ID: FA0001752
Owner: CAMPER SHELL DEPOT
Permit Number: PT0021695
Permit Category: WASTE-GENERATING RECYCLER (ONSITE)
Facility Status: INACTIVE
Expiration Date: 04/30/2013

---

580 **YOU STORE IT INC/MICHAEL ANDING** **HAZNET** **S112955460**
25825 REDLANDS BLVD **N/A**
REDLANDS, CA 92373

HAZNET:

Year: 2006
Gepaid: CAC002606800
Contact: MICHAEL ANDING
Telephone: 9097997355
Mailing Name: Not reported
Mailing Address: 25825 REDLANDS BLVD
Mailing City,St,Zip: REDLANDS, CA 92373
Gen County: Not reported
TSD EPA ID: CAD028409019
TSD County: Not reported
Waste Category: Off-specification, aged or surplus organics
Disposal Method: Transfer Station
Tons: 0
Facility County: San Bernardino

Year: 2006
Gepaid: CAC002606800
Contact: MICHAEL ANDING
Telephone: 9097997355
Mailing Name: Not reported
Mailing Address: 25825 REDLANDS BLVD
Mailing City,St,Zip: REDLANDS, CA 92373
Gen County: Not reported
TSD EPA ID: CAD028409019
TSD County: Not reported
Waste Category: Laboratory waste chemicals
Disposal Method: Transfer Station
Tons: 0.2
Facility County: San Bernardino

Year: 2006
Gepaid: CAC002606800
Contact: MICHAEL ANDING
Telephone: 9097997355
Mailing Name: Not reported
Mailing Address: 25825 REDLANDS BLVD
Mailing City,St,Zip: REDLANDS, CA 92373
Gen County: Not reported

Map ID	Site	Database(s)	EPA ID Number

YOU STORE IT INC/MICHAEL ANDING (Continued) **S112955460**

TSD EPA ID: CAD028409019
TSD County: Not reported
Waste Category: Laboratory waste chemicals
Disposal Method: Transfer Station
Tons: 0.05
Facility County: San Bernardino

Year: 2006
Gepaid: CAC002606800
Contact: MICHAEL ANDING
Telephone: 9097997355
Mailing Name: Not reported
Mailing Address: 25825 REDLANDS BLVD
Mailing City,St,Zip: REDLANDS, CA 92373
Gen County: Not reported
TSD EPA ID: CAD028409019
TSD County: Not reported
Waste Category: Laboratory waste chemicals
Disposal Method: Transfer Station
Tons: 0.5
Facility County: San Bernardino

---

581 **CIRCLE K STORE #498** **RCRA NonGen / NLR** **1000174032**
25403 REDLANDS BLVD **FINDS** **CAD981680010**
LOMA LINDA, CA **CA FID UST**
SWEEPS UST

RCRA NonGen / NLR:
Date form received by agency: 06/10/1993
Facility name: CIRCLE K STORE #498
Facility address: 25403 REDLANDS BLVD
LOMA LINDA, CA 92354
EPA ID: CAD981680010
Mailing address: 5811 MANZANITA AVE
CARMICHALE, CA 95608
Contact: ENVIRONMENTAL MANAGER
Contact address: 25403 REDLANDS BLVD
LOMA LINDA, CA 92354
Contact country: US
Contact telephone: (916) 334-2445
Contact email: Not reported
EPA Region: 09
Classification: Non-Generator
Description: Handler: Non-Generators do not presently generate hazardous waste

Owner/Operator Summary:
Owner/operator name: NOT REQUIRED
Owner/operator address: NOT REQUIRED
NOT REQUIRED, ME 99999
Owner/operator country: Not reported
Owner/operator telephone: (415) 555-1212
Legal status: Private
Owner/Operator Type: Operator
Owner/Op start date: Not reported
Owner/Op end date: Not reported

Owner/operator name: CIRCLE K CORP

Map ID	Site	Database(s)	EPA ID Number

CIRCLE K STORE #498 (Continued) **1000174032**

Owner/operator address: NOT REQUIRED
NOT REQUIRED, ME 99999
Owner/operator country: Not reported
Owner/operator telephone: (415) 555-1212
Legal status: Private
Owner/Operator Type: Owner
Owner/Op start date: Not reported
Owner/Op end date: Not reported

Handler Activities Summary:
U.S. importer of hazardous waste: No
Mixed waste (haz. and radioactive): No
Recycler of hazardous waste: No
Transporter of hazardous waste: No
Treater, storer or disposer of HW: No
Underground injection activity: No
On-site burner exemption: No
Furnace exemption: No
Used oil fuel burner: No
Used oil processor: No
User oil refiner: No
Used oil fuel marketer to burner: No
Used oil Specification marketer: No
Used oil transfer facility: No
Used oil transporter: No

Violation Status: No violations found

FINDS:

Registry ID: 110002749107

Environmental Interest/Information System
RCRAInfo is a national information system that supports the Resource Conservation and Recovery Act (RCRA) program through the tracking of events and activities related to facilities that generate, transport, and treat, store, or dispose of hazardous waste. RCRAInfo allows RCRA program staff to track the notification, permit, compliance, and corrective action activities required under RCRA.

CA FID UST:
Facility ID: 36008637
Regulated By: UTNKA
Regulated ID: 00013639
Cortese Code: Not reported
SIC Code: Not reported
Facility Phone: Not reported
Mail To: Not reported
Mailing Address: 25403 REDLANDS BOULDVARD
Mailing Address 2: Not reported
Mailing City,St,Zip: LOMA LINDA 92354
Contact: Not reported
Contact Phone: Not reported
DUNs Number: Not reported
NPDES Number: Not reported
EPA ID: Not reported

Map ID	Site	Database(s)	EPA ID Number

CIRCLE K STORE #498 (Continued) **1000174032**

Comments: Not reported
Status: Active

SWEEPS UST:
Status: Not reported
Comp Number: 8982
Number: Not reported
Board Of Equalization: 44-020492
Referral Date: Not reported
Action Date: Not reported
Created Date: Not reported
Tank Status: Not reported
Owner Tank Id: Not reported
Swrcb Tank Id: 36-000-008982-000001
Actv Date: Not reported
Capacity: 10000
Tank Use: M.V. FUEL
Stg: PRODUCT
Content: LEADED
Number Of Tanks: 2

Status: Not reported
Comp Number: 8982
Number: Not reported
Board Of Equalization: 44-020492
Referral Date: Not reported
Action Date: Not reported
Created Date: Not reported
Tank Status: Not reported
Owner Tank Id: Not reported
Swrcb Tank Id: 36-000-008982-000002
Actv Date: Not reported
Capacity: 10000
Tank Use: M.V. FUEL
Stg: PRODUCT
Content: REG UNLEADED
Number Of Tanks: Not reported

---

581 **CIRCLE K #0498** **LUST** **S104025228**
25403 REDLANDS **N/A**
LOMA LINDA, CA 92354

LUST:
Region: STATE
Global Id: T0607100323
Latitude: 34.06265
Longitude: -117.250073
Case Type: LUST Cleanup Site
Status: Completed - Case Closed
Status Date: 07/01/1996
Lead Agency: SAN BERNARDINO COUNTY
Case Worker: CB
Local Agency: SAN BERNARDINO COUNTY
RB Case Number: 083602451T
LOC Case Number: 94020
File Location: Local Agency
Potential Media Affect: Soil

Map ID	Site	Database(s)	EPA ID Number

CIRCLE K #0498 (Continued) **S104025228**

Potential Contaminants of Concern: Gasoline
Site History: Not reported

Click here to access the California GeoTracker records for this facility:

Contact:
Global Id: T0607100323
Contact Type: Local Agency Caseworker
Contact Name: CURTIS BRUNDAGE
Organization Name: SAN BERNARDINO COUNTY
Address: 620 S. E STREET
City: SAN BERNARDINO
Email: cbrundage@sbcfire.org
Phone Number: Not reported

Global Id: T0607100323
Contact Type: Regional Board Caseworker
Contact Name: CARL BERNHARDT
Organization Name: SANTA ANA RWQCB (REGION 8)
Address: 3737 MAIN STREET, SUITE 500
City: RIVERSIDE
Email: cbernhardt@waterboards.ca.gov
Phone Number: 9517824495

Status History:
Global Id: T0607100323
Status: Completed - Case Closed
Status Date: 07/01/1996

Global Id: T0607100323
Status: Open - Case Begin Date
Status Date: 02/10/1994

Global Id: T0607100323
Status: Open - Site Assessment
Status Date: 02/10/1994

Regulatory Activities:
Global Id: T0607100323
Action Type: Other
Date: 01/01/1950
Action: Leak Discovery

Global Id: T0607100323
Action Type: Other
Date: 01/01/1950
Action: Leak Reported

Global Id: T0607100323
Action Type: ENFORCEMENT
Date: 04/19/1996
Action: Closure/No Further Action Letter

Global Id: T0607100323
Action Type: ENFORCEMENT
Date: 07/01/1996
Action: Closure/No Further Action Letter

Map ID	Site	Database(s)	EPA ID Number

CIRCLE K #0498 (Continued) **S104025228**

LUST REG 8:

Region:	8
County:	San Bernardino
Regional Board:	Santa Ana Region
Facility Status:	Case Closed
Case Number:	083602451T
Local Case Num:	94020
Case Type:	Soil only
Substance:	Gasoline
Qty Leaked:	Not reported
Abate Method:	Not reported
Cross Street:	Not reported
Enf Type:	CLOS
Funding:	Not reported
How Discovered:	Not reported
How Stopped:	Not reported
Leak Cause:	Not reported
Leak Source:	Not reported
Global ID:	T0607100323
How Stopped Date:	Not reported
Enter Date:	6/16/1994
Review Date:	2/10/1994
Prelim Assess:	Not reported
Discover Date:	2/10/1994
Enforcement Date:	Not reported
Close Date:	7/1/1996
Workplan:	Not reported
Pollution Char:	Not reported
Remed Plan:	Not reported
Remed Action:	Not reported
Monitoring:	Not reported
Enter Date:	6/16/1994
GW Qualifies:	Not reported
Soil Qualifies:	Not reported
Operator:	Not reported
Facility Contact:	Not reported
Interim:	Not reported
Oversite Program:	LUST
Latitude:	34.0628106
Longitude:	-117.2511266
MTBE Date:	Not reported
Max MTBE GW:	Not reported
MTBE Concentration:	0
Max MTBE Soil:	Not reported
MTBE Fuel:	1
MTBE Tested:	Site NOT Tested for MTBE.Includes Unknown and Not Analyzed.
MTBE Class:	*
Staff:	CAB
Staff Initials:	CB5
Lead Agency:	Local Agency
Local Agency:	36000L
Hydr Basin #:	UPPER SANTA ANA VALL
Beneficial:	Not reported
Priority:	Not reported
Cleanup Fund Id:	Not reported
Work Suspended:	Not reported
Summary:	Not reported

Map ID	Site	Database(s)	EPA ID Number

585 **CITY OF LOMA LINDA - ECONOMIC DEVELOPMENT DEPT** **HAZNET** **S112976694**
26251 REDLANDS BLVD **N/A**
LOMA LINDA, CA 92373

HAZNET:

Year:	2009
Gepaid:	CAC002640487
Contact:	BRIAN BOLGER
Telephone:	9097992800
Mailing Name:	Not reported
Mailing Address:	25541 BARTON RD
Mailing City,St,Zip:	LOMA LINDA, CA 923543125
Gen County:	Not reported
TSD EPA ID:	AZC950823111
TSD County:	Not reported
Waste Category:	Asbestos containing waste
Disposal Method:	Landfill Or Surface Impoundment That Will Be Closed As Landfill(To Include On-Site Treatment And/Or Stabilization)
Tons:	0.4
Facility County:	San Bernardino

Year:	2009
Gepaid:	CAC002640487
Contact:	BRIAN BOLGER
Telephone:	9097992800
Mailing Name:	Not reported
Mailing Address:	25541 BARTON RD
Mailing City,St,Zip:	LOMA LINDA, CA 923543125
Gen County:	Not reported
TSD EPA ID:	CAD028409019
TSD County:	Not reported
Waste Category:	Other inorganic solid waste
Disposal Method:	Storage, Bulking, And/Or Transfer Off Site--No Treatment/Reovery (H010-H129) Or (H131-H135)
Tons:	0.0025
Facility County:	San Bernardino

---

647 **HUD** **HAZNET** **S112880828**
10554 POPLAR AVE **N/A**
LOMA LINDA, CA 92354

HAZNET:

Year:	1997
Gepaid:	CAC001304608
Contact:	HUD
Telephone:	0000000000
Mailing Name:	Not reported
Mailing Address:	2086 SOUTH E ST STE 204
Mailing City,St,Zip:	SAN BERNARDINO, CA 924080000
Gen County:	Not reported
TSD EPA ID:	CAD000088252
TSD County:	Not reported
Waste Category:	Oxygenated solvents (acetone, butanol, ethyl acetate, etc.)
Disposal Method:	Transfer Station
Tons:	.0041
Facility County:	San Bernardino

Map ID	Site	Database(s)	EPA ID Number

664 **HUD INTOWN PROPERTIES** **HAZNET** **S112896577**
10585 COLOMA ST **N/A**
LOMA LINDA, CA 92354

HAZNET:

Year:	1998
Gepaid:	CAC001504640
Contact:	HUD
Telephone:	0000000000
Mailing Name:	Not reported
Mailing Address:	2086 S E ST STE 204
Mailing City,St,Zip:	SAN BERNARDINO, CA 924080000
Gen County:	Not reported
TSD EPA ID:	CAD982444481
TSD County:	Not reported
Waste Category:	Household waste
Disposal Method:	Transfer Station
Tons:	.1042
Facility County:	San Bernardino

Year:	1998
Gepaid:	CAC001504640
Contact:	HUD
Telephone:	0000000000
Mailing Name:	Not reported
Mailing Address:	2086 S E ST STE 204
Mailing City,St,Zip:	SAN BERNARDINO, CA 924080000
Gen County:	Not reported
TSD EPA ID:	CAD000088252
TSD County:	Not reported
Waste Category:	Household waste
Disposal Method:	Transfer Station
Tons:	.2944
Facility County:	San Bernardino

---

674 **THE LOMA LINDA REDEVELOPMENT AGENCY** **HAZNET** **S112941876**
10655 LIND AVE **N/A**
LOMA LINDA, CA 92354

HAZNET:

Year:	2004
Gepaid:	CAC002584480
Contact:	PAM O'CAMB
Telephone:	9097992819
Mailing Name:	Not reported
Mailing Address:	25541 BARTON RD
Mailing City,St,Zip:	LOMA LINDA, CA 92354
Gen County:	Not reported
TSD EPA ID:	CAD009007626
TSD County:	Not reported
Waste Category:	Asbestos containing waste
Disposal Method:	Not reported
Tons:	16.85
Facility County:	San Bernardino

Map ID	Site	Database(s)	EPA ID Number
682	**CITADEL PROPERTY MANAGEMENT COMPANY** **25236 - 25286 PARK AVENUE** **LOMA LINDA, CA 92354**	**HAZNET**	**S112864820** **N/A**

HAZNET:

Year:	1995
Gepaid:	CAC001070784
Contact:	CORPORATION
Telephone:	0000000000
Mailing Name:	Not reported
Mailing Address:	1415 E 17TH STREET, STE 100
Mailing City,St,Zip:	SANTA ANA, CA 927050000
Gen County:	Not reported
TSD EPA ID:	AZD983481813
TSD County:	Not reported
Waste Category:	Asbestos containing waste
Disposal Method:	Not reported
Tons:	.8428
Facility County:	San Bernardino

Count: 211 records FOCUS MAP 21 ORPHAN SUMMARY

City	EDR ID	Site Name	Site Address	Zip	Database(s)
HIGHLAND	S112888627	SUN WEST MATERIALS	8731 ORANGE ST	92374	HAZNET
LOMA LINDA	S112902008	CD TRUCKING	I 10 WB & MOUNTAIN VIEW OFF RAMP	92354	HAZNET
LOMA LINDA	S113797727	CROSSROAD PETROLEUM INC/ARCO AM-PM	26526 BARTON RD	92354	HAZNET
LOMA LINDA	S112942080	CITRUS PACKERS INC	26522 BARTON RD	92354	HAZNET
LOMA LINDA	S112888702	ROBISON & PREZIOSO	END OF MOUNTAIN VIEW	92354	HAZNET
LOMA LINDA	S112940155	CITY OF SAN BERNARDINO - FIRE STATION #251	1325 LOMA LINDA DR	92354	HAZNET
LOMA LINDA	S113804687	PROPOSED MIDDLE SCHOOL 5	MISSION ROAD OF CALIFORNIA ST W	92354	SCH, ENVIROSTOR
LOMA LINDA	S113171136	SCE SAN BERNARDINO VISTA AND ETIWANDA	SW MOUNTAIN VIEW AVE	92354	HAZNET
LOMA LINDA	S112907187	CEMEX SOUTHWEST MATERIALS	10342 MOUNTAIN VIEW	92408	HAZNET
LOMA LINDA	S113125861	ON TARGET AUTO	24927 REDLANDS BLVD	92354	HAZNET
LOMA LINDA	S113088704	CIRCLE K STORES INC STATION #5618	24499 REDLANDS BLVD	92354	HAZNET
LOMA LINDA	S112941806	LEWIS OPERATING CORP	25699 REDLANDS BLVD	92354	HAZNET
LOMA LINDA	S113083769	ALLISON MECHANICAL INC	24499 REDLANDS BLVD	92354	HAZNET
LOMA LINDA	S113083852	RALPH'S AUTO & FLEET SERVICE	24499 REDLANDS BLVD	92354	HAZNET
LOMA LINDA	S112867669	ALISON MECHANICAL INC	24499 REDLANDS BLVD	92354	HAZNET
LOMA LINDA	S110745315	SERVITIRES	E REDLANDS UNIT 11 &	92354	San Bern. Co. Permit
LOMA LINDA	S112900055	PRESCO BUILDING MATERIALS	25525 REDLANDS BLVD	92408	HAZNET
LOMA LINDA	1000174019	CIRCLE K STORE #591	25313 VICTORIA AVE	92354	RCRA NonGen / NLR, FINDS, CA FID UST
LUDLOW	S106931900	SANTA FE RAILWAY COMPANY	SANTA FE REPAIR SHOP	92408	SWEEPS UST
MENTONE	S113021263	COUNTY OF SAN BERNARDINO	NW CORNER OF HWY 38TH & OPAL ST	92374	HAZNET
REDLANDS	S112988166	CALTRANS D-8/I-10 WB LANE ADDITION PROJECT / EA08-0F1504	I 10 WB	92373	HAZNET
REDLANDS	S112951493	CALTRANS DIST 8/EA09-474403	333 I 10 SBPM 308	92374	HAZNET
REDLANDS	S111160522	ALPINE SHUTTER CRAFT	1125TH PARK AVE UNIT A & B	92374	San Bern. Co. Permit
REDLANDS	S101591794	GRISHY GVE WINDMACHINE #1	R 30 SAN BERNANDINO AVE	92373	CA FID UST, SWEEPS UST
REDLANDS	U003776742	FACILITY 1.04931E+006	3RD AVE	92374	UST, San Bern. Co. Permit
REDLANDS	S112953778	REDLANDS SECURITY COMPANY	515TH & 2ND ORANGE ST	92374	HAZNET
REDLANDS	S112914856	WILLIAM SUN	AGIL LANGFORD WIND MACHINE SAN	92374	HAZNET
REDLANDS	S112851307	1X RAM GURN	31583 AUTOHWY 10	92373	HAZNET
REDLANDS	S112274037	SCE- INTAKE SAR 1	BEAR CRK & SANTA ANA RIVER CRK	92374	San Bern. Co. Permit
REDLANDS	1001959750	CONNING ASSET MGMT CO	25884 C BUSINESS CENTER DR	92374	RCRA-SQG, HAZNET
REDLANDS	S112861543	BDM	2583 BUSINESS DR	92374	HAZNET
REDLANDS	S101619377	SCHOOL HOUSE WINDMACHINE	CALIFORNIA ST	92373	CA FID UST, SWEEPS UST
REDLANDS	S111859496	SCE- REDLANDS DISTRIBUTION CENTER #1	1901 CALIFORNIA ST	92374	San Bern. Co. Permit
REDLANDS	S113154089	KAISER PERMANENTE REDLANDS MEDICAL CENTEF	1301 CALIFORNIA ST	92374	HAZNET
REDLANDS	S112982567	WEBER DISTRIBUTION WAREHOUSE 118	1651 CALIFORNIA ST	92374	HAZNET
REDLANDS	1003877956	CHURCH ST. LANDFILL	CHURCH ST RIV	92373	CERC-NFRAP
REDLANDS	S113034367	BEST CLEANERS	1600 W CITRUS AVE	92373	HAZNET
REDLANDS	S113081400	AUTOZONE #2822	621 E CITRUS AVE	92373	HAZNET
REDLANDS	S112886869	CRISTINE CHAVES	26660 W CITRUS AVE	92373	HAZNET
REDLANDS	S113031869	BEST CLEANERS	1600 W CITRUS AVE	92373	HAZNET
REDLANDS	U004050740	AG-JACINTO RANCHES	CITRUS & WABASH SOUTHEAST COR AVE	92374	UST

Count: 211 records

FOCUS MAP 21 ORPHAN SUMMARY

City	EDR ID	Site Name	Site Address	Zip	Database(s)
REDLANDS	U003937445	JACINTO RANCHES	SE CITRUS & WABASH	92374	San Bern. Co. Permit
REDLANDS	S112878457	1X CITY OF REDLANDS FIRE DEPT	525 E CITRUS_AVE	92373	HAZNET
REDLANDS	S110986918	REDLANDS SECURITY CO	SW COR LIVE OAK & SAN TIM CYN	92373	San Bern. Co. Permit
REDLANDS	S113006516	1X BROOKSIDE MEADOWS APARTMENTS	NW COR BARTON & KANSAS RD	92373	HAZNET
REDLANDS	S113459884	CRAIG WESSON	NW CORNER OF CITRUS & WALNUT	92373	HAZNET
REDLANDS	S113459885	CITY OF REDLANDS	NE CORNER OF CALIFORNIA & PALMETTO	92373	HAZNET
REDLANDS	S112915000	MAJESTIC REALTY	SE CORNER OF ALABAMA ST & SAN	92374	HAZNET
REDLANDS	1015730681	REDLANDS SMUDGE POT TANKS SITE	100 FEET WEST OF REDLANDS BLVD	92373	CERCLIS
REDLANDS	S112887359	INTOWN PROPERTIES INC/HUD	238 FERN AVE E	92374	HAZNET
REDLANDS	S109117831	AT&T MOBILITY #68135/50979	31280 HELEN CT	92373	San Bern. Co. Permit
REDLANDS	S106927976	JORCO CHEMICAL COMPANY	32185 E HIGHWAY 10	92373	SWEEPS UST
REDLANDS	S106932894	TEXACO SERVICE STATION	1600 INDUSTRIAL RD	92373	SWEEPS UST
REDLANDS	S113041048	TEXACO REFINING AND MARKETING INC	1600 INDUSTRIAL	92373	HAZNET
REDLANDS	S112920604	JIM PFIEL/CENTRAL COAST	1600 INDUSTRIAL PARK	92373	HAZNET
REDLANDS	S113026122	ARROWHEAD MARINE	1825 INDUSTRIAL PARK	92373	HAZNET
REDLANDS	S113126132	TOM BELL CHEVROLET	1196 INDUSTRIAL PARK WAY	92374	HAZNET
REDLANDS	S112952605	GOLDEN STATE BORING AND PIPE JACKING	INTSEC OF IOWA ST & CITRUS AVE	92373	HAZNET
REDLANDS	S112961886	FEDERAL AVIATION ADMINISTRATION	LAT 340518N LONG 1170815W	92374	HAZNET
REDLANDS	S112950736	SOUTHERN CALIFORNIA EDISON	LONG 117111212	92374	HAZNET
REDLANDS	S101619368	LUGONIA 15 WINDMACHINE	LUGONIA AVE	92373	CA FID UST, SWEEPS UST
REDLANDS	S101591110	SOUTHERN CALIF GAS CO	1981 LUGONIA ST	92373	CA FID UST, SWEEPS UST
REDLANDS	S112965868	SAMUEL REYNA	313 LUGONIA AVE	92373	HAZNET
REDLANDS	S113799361	BED BATH & BEYOND #776	26998 W LUGONIA AVE	92374	HAZNET
REDLANDS	S113803660	TARGET STORE NO 1869	26998 W LUGONIA AVE	92374	HAZNET
REDLANDS	S111859546	BED BATH & BEYOND #776	27450 LUGONIA AVE	92374	San Bern. Co. Permit
REDLANDS	S112142702	MICHAELS STORE #4730	27534 LUGONIA AVE	92374	San Bern. Co. Permit
REDLANDS	1014465337	TARGET STORE NO 1869	26998 W LUGONIA AVE	92374	RCRA-SQG
REDLANDS	1014386866	TARGET #1869	26998 W LUGONIA AVE	92374	RCRA-LQG
REDLANDS	S108724370	CHICK-FIL-A @ CITRUS PLAZA	27520 LUGONIA AVE	92374	San Bern. Co. Permit
REDLANDS	S112899322	HUD INTOWN PROPERTIES	706 LUGONIA AVE W	92374	HAZNET
REDLANDS	S112837748	1X REDLANDS UNIFIED SCHOOL DISTRICT	LUGONIA ELEMENTARY SCH	92374	HAZNET
REDLANDS	S112903974	DENISE JAFKAFROUNI	26912 LUGONIA ST	92374	HAZNET
REDLANDS	S113137663	TARGET 1869	26998 W LUGONIA AVE	92374	HAZNET
REDLANDS	S112937214	MAJESTIC REALTY	27460 LUGONIA	92374	HAZNET
REDLANDS	S108087326	RED ROBIN GOURMET BURGERS & SPIRITS	27476 LUGONIA AVE	92374	San Bern. Co. Permit
REDLANDS	S106911379	NIKO NIKO SUSHI	27510 LUGONIA AVE	92374	San Bern. Co. Permit
REDLANDS	S106803305	PARTY CITY	27588 LUGONIA AVE	92374	San Bern. Co. Permit
REDLANDS	S106911477	MI TORTILLA	27510 W LUGONIA AVE	92374	San Bern. Co. Permit
REDLANDS	S109254332	REDLANDS UNOCAL	27300 LUGONIA AVE	92374	San Bern. Co. Permit
REDLANDS	S113149272	WALGREENS #7976	800 LUGONIA AVE	92374	HAZNET
REDLANDS	S113105027	HOME DEPOT #1013	1151 LUGONIA AVE	92374	HAZNET
REDLANDS	S101591715	BEAUMONT GROVES	NEVADA / LUGONIA ST	92373	CA FID UST, SWEEPS UST
REDLANDS	S101619381	SUNRISE RANCH	NEWPORT ST	92373	CA FID UST, SWEEPS UST
REDLANDS	S109849352	WESSON GROVE	NWC CITRUS & WALNUT	92374	San Bern. Co. Permit
REDLANDS	S113457538	NORTHLAND TRUCKING	E OF CALIFORNIA ST	92374	HAZNET
REDLANDS	S113165701	THRIFTY OIL CO #346	902 ORANGE ST	92373	HAZNET
REDLANDS	S112905998	MRS ANN POWELL	1135 ORANGE ST	92373	HAZNET

Count: 211 records FOCUS MAP 21 ORPHAN SUMMARY

City	EDR ID	Site Name	Site Address	Zip	Database(s)
REDLANDS	S113037045	ORANGE PLAZA CLEANERS	450 N ORANGE ST	92373	HAZNET
REDLANDS	S113097993	ARCO PRODUCTS COMPANY #9716	902 ORANGE	92373	HAZNET
REDLANDS	S113113976	BP WEST COAST PRODUCTS LLC 09716	902 ORANGE	92373	HAZNET
REDLANDS	S113074584	TOSCO CORPORATION STATION #31063	901 N ORANGE	92374	HAZNET
REDLANDS	S112965150	RNPT TRUCKING	900 N ORANGE AVE	92374	HAZNET
REDLANDS	S113122409	CEMEX CONSTRUCTION MATERIALS PACIFIC LLC	8731 ORANGE ST	92374	HAZNET
REDLANDS	S112894192	INITIAL D S I	32185 OUTER HWY	92373	HAZNET
REDLANDS	S110168937	AT&T MOBILITY-LEGACY/ORANGE #50916	31107 OUTER HWY S	92373	San Bern. Co. Permit
REDLANDS	S112927236	ROBERT GARCIA	PARK AVE	92373	HAZNET
REDLANDS	S113036489	DATSUN SPECIALTIES	1105 B PARK AVE	92373	HAZNET
REDLANDS	S113091612	ABI ATTORNEY SERVICE INC	2015 W PARK	92374	HAZNET
REDLANDS	1003878710	CITY OF REDLANDS WELL FIELD	PENNSYLVANIA AVE	92373	CERC-NFRAP
REDLANDS	U004050654	AG-ALESSANDRO GROVES	REDLANDS	92373	UST
REDLANDS	S113011148	FIRESTONE STORE #2264	300 N REDLANDS BLVD	92373	HAZNET
REDLANDS	S113176142	BP WEST COAST PRODUCTS LLC 5823	2098 W REDLANDS BLVD	92373	HAZNET
REDLANDS	S113113890	BP WEST COAST PRODUCTS LLC 05823	2098 W REDLANDS BLVD	92373	HAZNET
REDLANDS	S113001652	LEGEND ELECTRIC VEHICLES	26701 REDLANDS BLVD	92373	HAZNET
REDLANDS	U003784649	AG-ALESSANDRO GROVES	REDLANDS	92373	San Bern. Co. Permit
REDLANDS	S113098321	ARCO PRODUCTS COMPANY #5823	2098 W REDLANDS BLVD	92373	HAZNET
REDLANDS	S101591716	ALLESSANDRO GROVES	REDLANDS S	92373	CA FID UST, SWEEPS UST
REDLANDS	S106925213	DAVIDS BUILDING MATERIALS	27095 REDLANDS BLVD	92373	SWEEPS UST
REDLANDS	S113467074	CROSSROAD PETROLEUM INC	2098 W REDLANDS BLVD	92373	HAZNET
REDLANDS	S106932931	THE PAVILLIAN AT REDLANDS	REDLANDS BLVD / N J	92373	SWEEPS UST
REDLANDS	S113062675	KAISER PERMANENTE	25828 REDLANDS BLVD	92374	HAZNET
REDLANDS	S113027355	ARCO PRODUCTS COMPANY	539 E REDLANDS_BLVD	92373	HAZNET
REDLANDS	U004050741	AG-LANGFORD WINDMACHINE	SAN BERNARDINO AVE	92373	UST
REDLANDS	U004050751	AG-REDLANDS SECURITY CO	SAN TIMOTEO CANYON RD	92373	UST
REDLANDS	S106931212	REDLANDS	SAN TIMOTEO CANYON RD	92373	SWEEPS UST
REDLANDS	U001575437	LANGFORD WINDMACHINE	SAN BERNARDINO AVE	92373	SWEEPS UST
REDLANDS	S101619372	AG-RANCHO TIMOTEO	SAN TIMOTEO CANYON RD	92373	CA FID UST, SWEEPS UST, San Bern. Co. Permit
REDLANDS	S112961389	SAN BERNARDINO VALLEY MUD	600 SAN BERNARDINO AVE	92373	HAZNET
REDLANDS	S112973773	DR JAMES MUNSON	27299 SAN BERNARDINO AVE	92373	HAZNET
REDLANDS	S112872181	HAPPY OURS RANCH	12854 SAN TIMOTIO RD	92373	HAZNET
REDLANDS	S101619367	AG GRISBY GROVE - WINDMACHINE	SAN BERNARDINO AVE	92373	CA FID UST, SWEEPS UST
REDLANDS	S101591512	CIRCLE K MARKET	1550 SAN BERNARDINO RD	92373	CA FID UST, SWEEPS UST
REDLANDS	S106930960	QALITY FARMS - SAN TIMOTEO	SAN TIMOTEO CANYON RD	92373	SWEEPS UST
REDLANDS	S113803859	SOUTHERN CALIFORNIA GAS COMPANY	2492 W SAN BERNARDINO AVE NW COR	92374	HAZNET
REDLANDS	S111311492	ASHLEY FURNITURE INDUSTRIES	2501 W SAN BERNARDINO AVE	92374	San Bern. Co. Permit
REDLANDS	S112919732	COUNTY OF SAN BERNARDINO	125 SAN BERNARDINO AVE	92374	HAZNET
REDLANDS	S108756861	TROJAN GROVE	1000 SAN BERNARDINO	92374	San Bern. Co. Permit
REDLANDS	S109254420	ABANDONED UST	27495 SAN BERNARDINO AVE	92374	San Bern. Co. Permit
REDLANDS	S112951755	TROJAN GROVE	1000 SAN BERNARDINO	92374	HAZNET
REDLANDS	1003877955	UNIVERSAL RUNDEL	SAN BERNARDINO AVE N	92373	CERC-NFRAP
REDLANDS	1003879085	REDLANDS FARMING CO	SAN BERNARDINO AVE E	92373	CERC-NFRAP
REDLANDS	S112932302	BIXBY LAND COMPANY	SITE ON MOUNTAIN VIEW AVE	92373	HAZNET
REDLANDS	S112885296	AUTO ZONE	916 STATE ST	92374	HAZNET

Count: 211 records

FOCUS MAP 21 ORPHAN SUMMARY

City	EDR ID	Site Name	Site Address	Zip	Database(s)
REDLANDS	S101619507	FARMER ORCHARD CO	25492 VICTORIA AVE	92373	CA FID UST, SWEEPS UST
RIALTO	S113078997	TREE TOP INC	206 LILAC AVE	92374	HAZNET
SAN BERNARDINO	S112986277	JEFF KERBER POOL PLASTERING INC	2526 I 10	92408	HAZNET
SAN BERNARDINO	S111828195	EAST VALLEY RECYCLING & TRANSFER	1150TH & S TIPPECANOE AVE		SWF/LF
SAN BERNARDINO	S112857364	RYDER TRUCKS/SCHFIELD STEEL	15676 HWY 173		HAZNET
SAN BERNARDINO	S112902205	METROLINK	1204 W 3RD ST	92408	HAZNET
SAN BERNARDINO	S113145712	MATICH CORP	3231 E 3RD ST	92408	HAZNET
SAN BERNARDINO	S113178011	WYLE LABORATORIES INC SBO EAST	3505 E 3RD ST	92408	HAZNET
SAN BERNARDINO	S113468845	THE SAN MANUEL BAND OF MISSION INDIANS	3277 E 3RD ST	92408	HAZNET
SAN BERNARDINO	S113154457	ADP/BECS USA	920TH E COOLEY AVE STE A & B	92408	HAZNET
SAN BERNARDINO	S113181487	CECILIA ABRILL	1087 N BARTON		HAZNET
SAN BERNARDINO	S112885127	HUD INTOWN PROPERTIES	7225 BARTON ST	92408	HAZNET
SAN BERNARDINO	S112865923	INTOWN PROPERTIES, INC/HUD	2993 CALIFORNIA	92408	HAZNET
SAN BERNARDINO	S112896326	HUD INTOWN PROPERTIES	1172 CHESTNUT	92408	HAZNET
SAN BERNARDINO	S113067881	DIGITAL RAINBOW	1894 S COMMERCE CTR W	92408	HAZNET
SAN BERNARDINO	S113069442	EMPIRE MEDICAL IMAGING CENTER	1873 COMMERCE CTR	92408	HAZNET
SAN BERNARDINO	S113071610	REPUBLIC BUSINESS FORMS	1814 COMMERCE CTR W	92408	HAZNET
SAN BERNARDINO	S113181804	FRANK JOHN LUJAN	1672 E DAVIDSON	92408	HAZNET
SAN BERNARDINO	S112884889	HUD INTOWN PROPERTIES	2291 DAVIDSON AVE	92408	HAZNET
SAN BERNARDINO	S112896290	HUD INTOWN PROPERTIES	1356 DAVIDSON AVE	92408	HAZNET
SAN BERNARDINO	S112876285	GTE	1505 ENTERPRISE DR	92408	HAZNET
SAN BERNARDINO	S112912740	G B PRINTERS	119 W HILLCREST	92408	HAZNET
SAN BERNARDINO	S104763092	A M S (ACOUSTICAL MATERIAL SRVCS	456 E INDUSTRIAL RD	92408	San Bern. Co. Permit
SAN BERNARDINO	S112854297	VESTA CHARBONNEAU	867 INLAND COURT DR	92408	HAZNET
SAN BERNARDINO	S113182079	RICK KEDDY	983 LAURELWOOD DR	92408	HAZNET
SAN BERNARDINO	S112880536	HUD	1222 LAURELWOOD DR	92408	HAZNET
SAN BERNARDINO	S112926389	SBT PARTNERS LLC	953 LAURELWOOD DR	92408	HAZNET
SAN BERNARDINO	S112947022	INLAND VALLEY DEVELOPMENT AGENCY	LONG 34D N	92408	HAZNET
SAN BERNARDINO	S112898707	HUD INTOWN PROPERTIES	2174 LUGO AVE N	92408	HAZNET
SAN BERNARDINO	S112885310	HUD INTOWN PROPERTIES	1227 LUGO AVE	92408	HAZNET
SAN BERNARDINO	S112844687	HUD/INTOWN PROPERTIES	1328 LUGO AVE	92408	HAZNET
SAN BERNARDINO	S112898615	HUD INTOWN PROPERTIES	2784 LUGO ST N	92408	HAZNET
SAN BERNARDINO	S112899321	CHARLIE PATEL	3974 N LUGO AVE	92408	HAZNET
SAN BERNARDINO	S112898764	HUD INTOWN PROPERTIES	2077 LUGO AVE	92408	HAZNET
SAN BERNARDINO	S104768655	OMEGA TOOL CO	308 S MOUNTAIN VIEW AVE	92408	San Bern. Co. Permit
SAN BERNARDINO	S112899360	HUD INTOWN PROPERTIES	2931 MOUNTAIN VIEW AVE N	92408	HAZNET
SAN BERNARDINO	S112871834	DAVID FIELDS	809 N MOUNTAIN VIEW AVE	92408	HAZNET
SAN BERNARDINO	S112947557	CITY OF SAN BERNARDINO CODE COMPLIANCE	3880 N MOUNTAIN AVVE	92408	HAZNET
SAN BERNARDINO	S112866005	INTOWN PROPERTIES, INC/HUD	1798 MOUNTAIN VIEW N	92408	HAZNET
SAN BERNARDINO	S112908226	OMEGA TOOL CO	308 S MOUNTAIN AVE	92408	HAZNET
SAN BERNARDINO	S112918175	ABF FREIGHT INC	I NB 215 HWY		HAZNET
SAN BERNARDINO	S109821508	BLACKLAND PROPERTIES SITE	NE OF WATERMAN AVE AND VANDERBILT WAY		SWF/LF
SAN BERNARDINO	S113772059	ORTIZ ASPHALT PAVING	382 E ORANGE SHELL RD		HAZNET
SAN BERNARDINO	S113804206	TESORO GASOLINE FED MART SAN BERNARDIN	499 ORANGE SHOW RD	92408	HAZNET
SAN BERNARDINO	S112931329	SHIH-LIAV HAM	520 ORANGE SHOW RD	92408	HAZNET
SAN BERNARDINO	S113060850	EQUILON ENTERPRISES LLC	505 ORANGE SHOW E ST	92408	HAZNET
SAN BERNARDINO	S112891582	EXXON GAS STATIONS	520 ORANGE SHOW RD	92408	HAZNET

Count: 211 records FOCUS MAP 21 ORPHAN SUMMARY

City	EDR ID	Site Name	Site Address	Zip	Database(s)
SAN BERNARDINO	S113043327	MOBIL SERVICE STATION #18-HPH	520 ORANGE SHOW RD	92408	HAZNET
SAN BERNARDINO	S112920041	TARGET STORE #188A	499 ORANGE SHOW RD	92408	HAZNET
SAN BERNARDINO	S112865790	INTOWN PROPERTIES, INC/HUD	256 ORANGE ST E	92408	HAZNET
SAN BERNARDINO	S113069011	BLOOD BANK OF SAN BERNADINO /RIVERSIDE	384 ORANGE SHOW RD	92408	HAZNET
SAN BERNARDINO	S113121677	MDJ INC	595 ORANGE SHOW RD	92408	HAZNET
SAN BERNARDINO	S112871859	HOME LUMBER COMPANY INC	595 ORANGE SHOW RD	92408	HAZNET
SAN BERNARDINO	S113176523	SHELL SERVICE STATION	505 ORANGE SHOW	92408	HAZNET
SAN BERNARDINO	S112907855	PALM MEADOW GOLF COURSE	1964 E PALM MEADOWS DR	92408	HAZNET
SAN BERNARDINO	S113129607	KAYO OIL CO #2705249	105 S PEPPER	92408	HAZNET
SAN BERNARDINO	S113076341	CIRCLE K STORES INC STATION #05249	105 S PEPPER	92408	HAZNET
SAN BERNARDINO	S113105406	CAMPING WORLD	151 REDLANDS	92408	HAZNET
SAN BERNARDINO	S112980782	LOMA LINDA UNIVERSITY MEDICAL CENTER	101 REDLANDS BLVD	92408	HAZNET
SAN BERNARDINO	S112853713	ALWAYS TRANSPORTATION & REMEDIATION	SAN BERNARDINO INTL AIRPORT		HAZNET
SAN BERNARDINO	S112874083	CITY OF SAN BERNARDINO	SAN BERNARDINO BASEBALL		HAZNET
SAN BERNARDINO	S113179167	SAN BERNARDINO COUNTY/EMERG RESPONSE 200 FIRES	SAN BERNARDINO FIRE WASTE ONLY CORD		HAZNET
SAN BERNARDINO	S112883856	BARBARA KERN	459 E SAN JACINTO	92408	HAZNET
SAN BERNARDINO	S113049634	SUPER SHOPS INC WAREHOUSE	1393 E SAN BERNANDO AVE	92408	HAZNET
SAN BERNARDINO	S113026025	CIRCLE K STORES #8641	SEC WATERMAN & 3RD		HAZNET
SAN BERNARDINO	S109821506	CEDAR SPRINGS DISPOSAL SITE	UNDER SILVERWOOD LAKE IN A PARK		SWF/LF
SAN BERNARDINO	S113180527	SAN BERNARDINO CNTY/CLANDESTINE DRUG LAB	VARIOUS LOCATIONS IN SAN BERNA		HAZNET
SAN BERNARDINO	S112921066	IT CORPORATION	1425 S VICTORIA CT		HAZNET
SAN BERNARDINO	S112897958	VIRGINIA JOHNSON	1605 VICTORIA AVE	92354	HAZNET
SAN BERNARDINO	S112900491	HUD INTOWN PROPERTIES	2742 VICTORIA ST	92408	HAZNET
SAN BERNARDINO	S112904831	MORRISON ENGINEER	1570 E VICTORIA AVE	92408	HAZNET
SAN BERNARDINO	S112917823	A & R INDUSTRIES	2768 VICTORIA ST	92408	HAZNET
SAN BERNARDINO	S112888286	HUD IN TOWN PROPERTIES INC	182 WHIPPLE MOUNTAIN	92408	HAZNET
SAN BERNARDINO COUNT	S103442535	FORT IRWIN LUCKY FUSE DISPOSAL	FORT IRWIN		WMUDS/SWAT, CHMIRS
SAN BERNARDINO COUNT	1016139697	CIMA ROAD MINE WASTE SITE	1 MIL W OF INTE. 15 OFF CIMA ROAD		CERCLIS
TULARE	S112952180	STEELMAN	HWY 99 EXIT 83	92374	HAZNET
YUCAIPA	S112920521	GK MARKET	31583 OUTER LIMIT HWY	92373	HAZNET

Focus Map 22

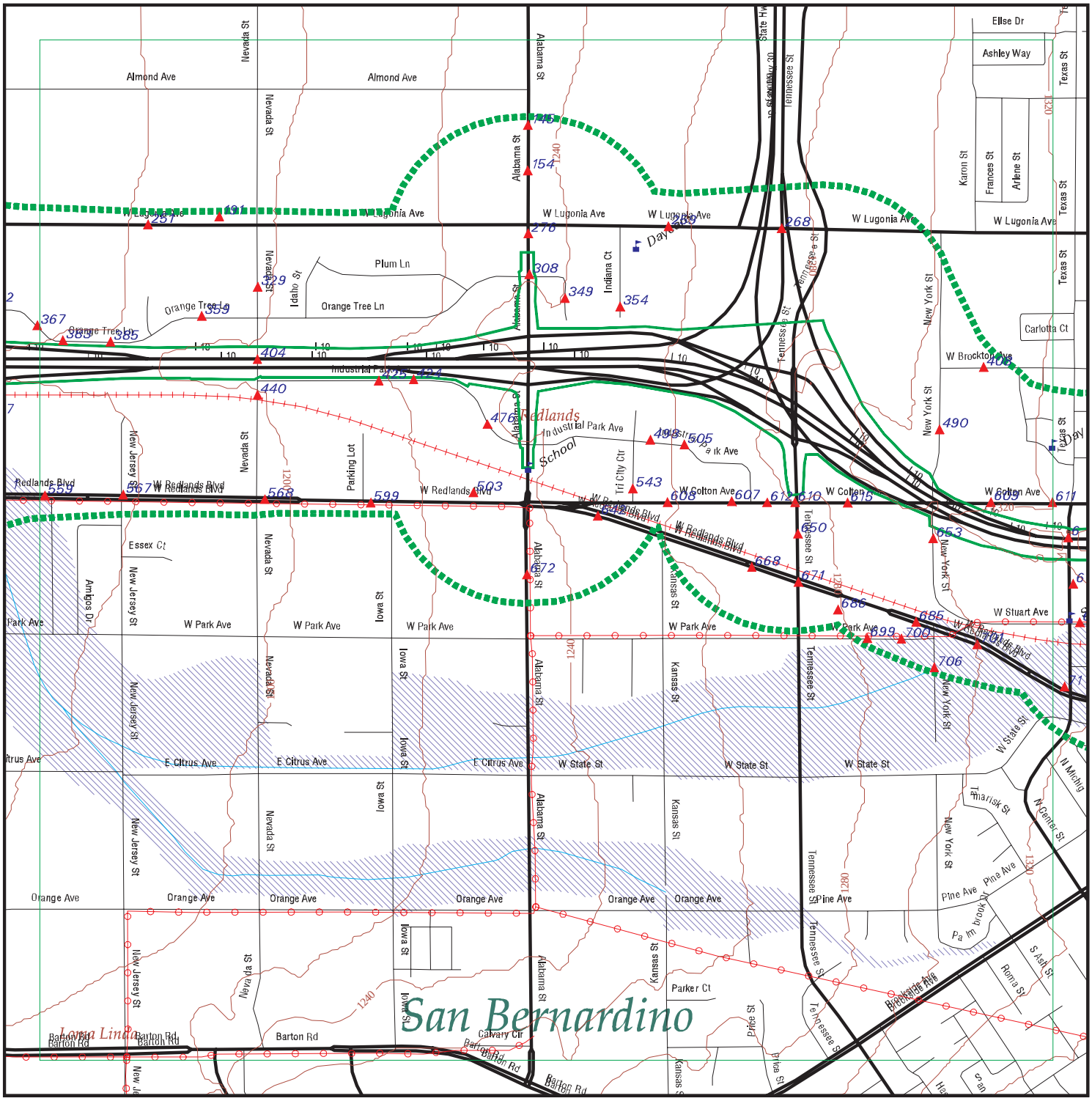

EDR DataMap® - Environmental Atlas

I-10 Corridor Project

Legend

- Roads
- Major Roads
- Contour Lines
- Waterways
- Railroads
- Study Boundary
- 100-Yr Flood Zones
- Powerlines
- Pipelines
- Fault Lines
- Indian Reservations BIA
- Water
- Superfund Sites
- Listed Sites
- Sensitive Receptors

N

0 1/4 1/2

Scale in Miles

Copyright © 2013 EDR, Inc. © 2010 Tele Atlas Rel. 07/2009.

FOCUS MAP 22 SUMMARY

Database	Total Plotted
FEDERAL RECORDS	
NPL	0
Proposed NPL	0
Delisted NPL	0
CERCLIS	0
CERC-NFRAP	0
CORRACTS	0
RCRA-TSDF	0
RCRA-LQG	2
RCRA-SQG	23
RCRA-CESQG	0
RCRA NonGen / NLR	0
US ENG CONTROLS	0
US INST CONTROL	0
ERNS	0
HMIRS	0
US CDL	0
US BROWNFIELDS	0
TRIS	0
TSCA	0
FTTS	0
SSTS	0
ICIS	0
PADS	0
MLTS	0
RADINFO	0
FINDS	21
RAATS	0
RMP	0
PRP	0
US AIRS	0
STATE AND LOCAL RECORDS	
SCH	0
SWF/LF	0
WMUDS/SWAT	0
WDS	0
Cortese	0
LUST	10
CA FID UST	22
SLIC	1
UST	12
CUPA Listings	0
SWEEPS UST	23
CHMIRS	1
AST	5
DEED	0
VCP	0

FOCUS MAP 22 SUMMARY

Database	Total Plotted
RESPONSE	0
HAZNET	128
ENVIROSTOR	0
TRIBAL RECORDS	
INDIAN RESERV	0
INDIAN LUST	0
INDIAN UST	0

NOTES:

Sites may be listed in more than one database

Map ID	Site	Database(s)	EPA ID Number

145 **PRESCO BUILDING MATERIALS** **HAZNET** **S112936861**
9950 ALABAMA ST **N/A**
REDLANDS, CA 92374

HAZNET:

Year:	2004
Gepaid:	CAC002576420
Contact:	BRIAN PRESS
Telephone:	9098854139
Mailing Name:	Not reported
Mailing Address:	291 S WATERMAN AVE
Mailing City,St,Zip:	SAN BERNARDINO, CA 92408
Gen County:	Not reported
TSD EPA ID:	CAD009007626
TSD County:	Not reported
Waste Category:	Asbestos containing waste
Disposal Method:	Disposal, Land Fill
Tons:	1.68
Facility County:	San Bernardino

---

154 **JC PENNEY STORE #2849** **HAZNET** **S113148729**
10000 ALABAMA ST **N/A**
REDLANDS, CA 92374

HAZNET:

Year:	2012
Gepaid:	CAL000322583
Contact:	BRAD JENNINGS
Telephone:	9724318431
Mailing Name:	Not reported
Mailing Address:	6501 LEGACY DR
Mailing City,St,Zip:	PLANO, TX 750243612
Gen County:	San Bernardino
TSD EPA ID:	AZD081705402
TSD County:	99
Waste Category:	Not reported
Disposal Method:	Storage, Bulking, And/Or Transfer Off Site--No Treatment/Reovery (H010-H129) Or (H131-H135)
Tons:	0.0235
Facility County:	San Bernardino

Year:	2012
Gepaid:	CAL000322583
Contact:	BRAD JENNINGS
Telephone:	9724318431
Mailing Name:	Not reported
Mailing Address:	6501 LEGACY DR
Mailing City,St,Zip:	PLANO, TX 750243612
Gen County:	San Bernardino
TSD EPA ID:	AZD081705402
TSD County:	99
Waste Category:	Not reported
Disposal Method:	Storage, Bulking, And/Or Transfer Off Site--No Treatment/Reovery (H010-H129) Or (H131-H135)
Tons:	0.0235
Facility County:	San Bernardino

Year:	2012
Gepaid:	CAL000322583
Contact:	BRAD JENNINGS

Map ID	Site	Database(s)	EPA ID Number

JC PENNEY STORE #2849 (Continued) **S113148729**

Telephone: 9724318431
Mailing Name: Not reported
Mailing Address: 6501 LEGACY DR
Mailing City,St,Zip: PLANO, TX 750243612
Gen County: San Bernardino
TSD EPA ID: AZD081705402
TSD County: 99
Waste Category: Not reported
Disposal Method: Storage, Bulking, And/Or Transfer Off Site--No Treatment/Reovery (H010-H129) Or (H131-H135)
Tons: 0.248
Facility County: San Bernardino

Year: 2012
Gepaid: CAL000322583
Contact: BRAD JENNINGS
Telephone: 9724318431
Mailing Name: Not reported
Mailing Address: 6501 LEGACY DR
Mailing City,St,Zip: PLANO, TX 750243612
Gen County: San Bernardino
TSD EPA ID: AZD081705402
TSD County: 99
Waste Category: Not reported
Disposal Method: Storage, Bulking, And/Or Transfer Off Site--No Treatment/Reovery (H010-H129) Or (H131-H135)
Tons: 0.136
Facility County: San Bernardino

Year: 2011
Gepaid: CAL000322583
Contact: AIMEE PASQUIER
Telephone: 9724311032
Mailing Name: Not reported
Mailing Address: 6501 LEGACY DR
Mailing City,St,Zip: PLANO, TX 750243612
Gen County: Not reported
TSD EPA ID: AZD081705402
TSD County: Not reported
Waste Category: Off-specification, aged or surplus organics
Disposal Method: Storage, Bulking, And/Or Transfer Off Site--No Treatment/Reovery (H010-H129) Or (H131-H135)
Tons: 0.0115
Facility County: San Bernardino

Click this hyperlink while viewing on your computer to access
4 additional CA_HAZNET: record(s) in the EDR Site Report.

Map ID	Site	Database(s)	EPA ID Number

154 **J.C. PENNEY #2849-8** **San Bern. Co. Permit** **S108087287**
10000 ALABAMA ST **N/A**
REDLANDS, CA 92374

San Bern. Co. Permit:
Region: SAN BERNARDINO
Facility ID: FA0010580
Owner: J.C. PENNEY PROPERTIES, INC
Permit Number: PT0018011
Permit Category: HAZMAT HANDLER 0-10 EMPLOYEES
Facility Status: ACTIVE
Expiration Date: 09/30/2013

---

154 **CHILI'S GRILL & BAR** **San Bern. Co. Permit** **S108724323**
10020 ALABAMA ST **N/A**
REDLANDS, CA 92374

San Bern. Co. Permit:
Region: SAN BERNARDINO
Facility ID: FA0011099
Owner: BRINKER RESTAURANT CORP
Permit Number: PT0019177
Permit Category: BULK CO2 AT RETAIL FOOD FACILITIES
Facility Status: INACTIVE
Expiration Date: 05/31/2010

---

154 **CHAVES GROVE WINDMACHINE** **CA FID UST** **S101619351**
10917 ALABAMA ST **SWEEPS UST** **N/A**
REDLANDS, CA 92373

CA FID UST:
Facility ID: 36009052
Regulated By: UTNKA
Regulated ID: 00046712
Cortese Code: Not reported
SIC Code: Not reported
Facility Phone: Not reported
Mail To: Not reported
Mailing Address: P O BOX
Mailing Address 2: Not reported
Mailing City,St,Zip: REDLANDS 92373
Contact: Not reported
Contact Phone: Not reported
DUNs Number: Not reported
NPDES Number: Not reported
EPA ID: Not reported
Comments: Not reported
Status: Active

SWEEPS UST:
Status: Active
Comp Number: 46712
Number: 9
Board Of Equalization: Not reported
Referral Date: 09-10-91
Action Date: 09-10-91
Created Date: 02-29-88
Tank Status: A

Map ID	Site	Database(s)	EPA ID Number

CHAVES GROVE WINDMACHINE (Continued) **S101619351**

Owner Tank Id: 4
Swrcb Tank Id: 36-000-046712-000001
Actv Date: 07-01-85
Capacity: 280
Tank Use: M.V. FUEL
Stg: P
Content: LEADED
Number Of Tanks: 1

---

154 **CHAVES GROVE WIND MACHINE** **San Bern. Co. Permit** **U003784942**
10917 ALABAMA ST **N/A**
REDLANDS, CA 92373

San Bern. Co. Permit:
Region: SAN BERNARDINO
Facility ID: FA0000380
Owner: RAMIREZ, JM FAMILY TRUST
Permit Number: PT0003185
Permit Category: HAZMAT HANDLER - UST ONLY
Facility Status: INACTIVE
Expiration Date: 05/31/1990

Region: SAN BERNARDINO
Facility ID: FA0000380
Owner: RAMIREZ, JM FAMILY TRUST
Permit Number: PT0011363
Permit Category: UST OWNERSHIP/OPERATING PERMIT (PER UST)
Facility Status: INACTIVE
Expiration Date: 05/31/1989

---

191 **ARROWHEAD ORTHOPEDICS** **San Bern. Co. Permit** **S108724357**
1901 W LUGONIA AVE STE 120 **N/A**
REDLANDS, CA 92374

San Bern. Co. Permit:
Region: SAN BERNARDINO
Facility ID: FA0011162
Owner: ARROWHEAD ORTHOPEDICS
Permit Number: PT0019181
Permit Category: SPECIAL GENERATOR
Facility Status: INACTIVE
Expiration Date: 11/30/2011

Region: SAN BERNARDINO
Facility ID: FA0011162
Owner: ARROWHEAD ORTHOPEDICS
Permit Number: PT0023846
Permit Category: HAZMAT HANDLER 0-10 EMPLOYEES
Facility Status: INACTIVE
Expiration Date: 11/30/2011

Map ID	Site	Database(s)	EPA ID Number
191	**SEVEN OAKS MEDICAL CENTER** **1901 W LUGONIA AVE STE 100** **REDLANDS, CA 92374**	**San Bern. Co. Permit**	**S110656369** **N/A**

San Bern. Co. Permit:
Region: SAN BERNARDINO
Facility ID: FA0013608
Owner: SEVEN OAKS MEDICAL CENTER
Permit Number: PT0023876
Permit Category: HAZMAT HANDLER 0-10 EMPLOYEES
Facility Status: ACTIVE
Expiration Date: 11/30/2013

Map ID	Site	Database(s)	EPA ID Number
191	**AG-DENISE KAFROUNI** **26912 LUGONIA AVE** **REDLANDS, CA 92374**	**UST**	**U003775826** **N/A**

UST:
Facility ID: 48843
Latitude: 34.07029
Longitude: -117.21746

Map ID	Site	Database(s)	EPA ID Number
251	**SO CAL GAS CO REDLANDS** **1981 W LUGONIA AVE** **REDLANDS, CA 92374**	**San Bern. Co. Permit**	**S106803244** **N/A**

San Bern. Co. Permit:
Region: SAN BERNARDINO
Facility ID: FA0006252
Owner: SO. CALIF GAS COMPANY
Permit Number: PT0002039
Permit Category: HAZMAT HANDLER - UST ONLY
Facility Status: ACTIVE
Expiration Date: 10/31/2013

Region: SAN BERNARDINO
Facility ID: FA0006252
Owner: SO. CALIF GAS COMPANY
Permit Number: PT0012233
Permit Category: UST OWNERSHIP/OPERATING PERMIT (PER UST)
Facility Status: ACTIVE
Expiration Date: 10/31/2013

Region: SAN BERNARDINO
Facility ID: FA0006252
Owner: SO. CALIF GAS COMPANY
Permit Number: PT0012234
Permit Category: UST OWNERSHIP/OPERATING PERMIT (PER UST)
Facility Status: ACTIVE
Expiration Date: 10/31/2013

Region: SAN BERNARDINO
Facility ID: FA0006252
Owner: SO. CALIF GAS COMPANY
Permit Number: PT0024931
Permit Category: EPCRA FACILITY
Facility Status: ACTIVE
Expiration Date: 10/31/2012

Map ID	Site	Database(s)	EPA ID Number
251	**SO CAL GAS CO 007183** **1981 W LUGONIA AVE** **REDLANDS, CA 92374**	**UST**	**U003784655** **N/A**

UST:
- Facility ID: 86008496
- Latitude: 34.07028
- Longitude: -117.22078

Map ID	Site	Database(s)	EPA ID Number
251	**SOUTHERN CALIFORNIA GAS COMPANY** **1981 WEST LUGONIA AVENUE** **REDLANDS, CA 92374**	**HAZNET**	**S112840144** **N/A**

HAZNET:
- Year: 1994
- Gepaid: CAC000721176
- Contact: PUBLIC UTILITY COMPANY
- Telephone: 0000000000
- Mailing Name: Not reported
- Mailing Address: P O BOX 3249
- Mailing City,St,Zip: LOS ANGELES, CA 900510000
- Gen County: Not reported
- TSD EPA ID: CAT080011059
- TSD County: Not reported
- Waste Category: Aqueous solution with total organic residues less than 10 percent
- Disposal Method: Recycler
- Tons: 1.0425
- Facility County: San Bernardino

Map ID	Site	Database(s)	EPA ID Number
259	**JIAN TORKEN** **1435 W LUGONIA AVE** **REDLANDS, CA 92373**	**HAZNET**	**S112968780** **N/A**

HAZNET:
- Year: 2008
- Gepaid: CAC002628143
- Contact: JIAN TORKEN/X702
- Telephone: 3102772226
- Mailing Name: Not reported
- Mailing Address: 4221 WILSHIRE BLVD STE 240
- Mailing City,St,Zip: LOS ANGELES, CA 90010
- Gen County: Not reported
- TSD EPA ID: CAT080013352
- TSD County: Not reported
- Waste Category: Tank bottom waste
- Disposal Method: Other Recovery Of Reclamation For Reuse Including Acid Regeneration, Organics Recovery Ect
- Tons: 0.6255
- Facility County: San Bernardino

Map ID	Site	Database(s)	EPA ID Number
268	**ROMANO'S MACARONI GRILL** **27490 LUGONIA AVE** **REDLANDS, CA 92374**	**San Bern. Co. Permit**	**S106803302** **N/A**

San Bern. Co. Permit:

Region:	SAN BERNARDINO
Facility ID:	FA0009460
Owner:	MAC AQUISITION LLC/GRAY ROBINS
Permit Number:	PT0016209
Permit Category:	BULK CO2 AT RETAIL FOOD FACILITIES
Facility Status:	INACTIVE
Expiration Date:	02/28/2010

Map ID	Site	Database(s)	EPA ID Number
268	**7 ELEVEN STORE 33292** **1161 W LUGONIA AVE** **REDLANDS, CA 92374**	**HAZNET**	**S113123032** **N/A**

HAZNET:

Year:	2012
Gepaid:	CAL000261652
Contact:	JOSE RIOS
Telephone:	9728286592
Mailing Name:	Not reported
Mailing Address:	PO BOX 711
Mailing City,St,Zip:	DALLAS, TX 752210711
Gen County:	San Bernardino
TSD EPA ID:	CAT080013352
TSD County:	Los Angeles
Waste Category:	Not reported
Disposal Method:	Other Recovery Of Reclamation For Reuse Including Acid Regeneration, Organics Recovery Ect
Tons:	2.94
Facility County:	San Bernardino

Year:	2012
Gepaid:	CAL000261652
Contact:	JOSE RIOS
Telephone:	9728286592
Mailing Name:	Not reported
Mailing Address:	PO BOX 711
Mailing City,St,Zip:	DALLAS, TX 752210711
Gen County:	San Bernardino
TSD EPA ID:	NVT330010000
TSD County:	99
Waste Category:	Not reported
Disposal Method:	Landfill Or Surface Impoundment That Will Be Closed As Landfill(To Include On-Site Treatment And/Or Stabilization)
Tons:	0.075
Facility County:	San Bernardino

Year:	2011
Gepaid:	CAL000261652
Contact:	JOSE RIOS, ENVT'L MGR
Telephone:	9728286592
Mailing Name:	Not reported
Mailing Address:	PO BOX 711
Mailing City,St,Zip:	DALLAS, TX 752210711
Gen County:	Not reported
TSD EPA ID:	CAT080013352
TSD County:	Not reported

Map ID	Site	Database(s)	EPA ID Number

7 ELEVEN STORE 33292 (Continued) **S113123032**

Waste Category: Aqueous solution with total organic residues less than 10 percent
Disposal Method: Other Recovery Of Reclamation For Reuse Including Acid Regeneration, Organics Recovery Ect
Tons: 0.021
Facility County: San Bernardino

Year: 2011
Gepaid: CAL000261652
Contact: JOSE RIOS, ENVT'L MGR
Telephone: 9728286592
Mailing Name: Not reported
Mailing Address: PO BOX 711
Mailing City,St,Zip: DALLAS, TX 752210711
Gen County: Not reported
TSD EPA ID: NVT330010000
TSD County: Not reported
Waste Category: Other organic solids
Disposal Method: Landfill Or Surface Impoundment That Will Be Closed As Landfill(To Include On-Site Treatment And/Or Stabilization)
Tons: 0.15
Facility County: San Bernardino

Year: 2010
Gepaid: CAL000261652
Contact: JOSE RIOS
Telephone: 9728286592
Mailing Name: Not reported
Mailing Address: PO BOX 711
Mailing City,St,Zip: DALLAS, TX 752210711
Gen County: Not reported
TSD EPA ID: CAT080013352
TSD County: Not reported
Waste Category: Aqueous solution with total organic residues less than 10 percent
Disposal Method: Other Recovery Of Reclamation For Reuse Including Acid Regeneration, Organics Recovery Ect
Tons: 0.021
Facility County: San Bernardino

Click this hyperlink while viewing on your computer to access
15 additional CA_HAZNET: record(s) in the EDR Site Report.

---

268 **7-ELEVEN #33292** **San Bern. Co. Permit** **S107148169**
1161 W LUGONIA AVE **N/A**
REDLANDS, CA 92374

San Bern. Co. Permit:
Region: SAN BERNARDINO
Facility ID: FA0007633
Owner: 7 ELEVEN, INC
Permit Number: PT0013117
Permit Category: HAZMAT HANDLER - UST ONLY
Facility Status: ACTIVE
Expiration Date: 02/28/2014

Region: SAN BERNARDINO
Facility ID: FA0007633
Owner: 7 ELEVEN, INC
Permit Number: PT0013118

Map ID	Site	Database(s)	EPA ID Number

7-ELEVEN #33292 (Continued) **S107148169**

Permit Category: UST OWNERSHIP/OPERATING PERMIT (PER UST)
Facility Status: ACTIVE
Expiration Date: 02/28/2014

Region: SAN BERNARDINO
Facility ID: FA0007633
Owner: 7 ELEVEN, INC
Permit Number: PT0013119
Permit Category: UST OWNERSHIP/OPERATING PERMIT (PER UST)
Facility Status: ACTIVE
Expiration Date: 02/28/2014

Region: SAN BERNARDINO
Facility ID: FA0007633
Owner: 7 ELEVEN, INC
Permit Number: PT0024211
Permit Category: WASTE INCIDENTAL UST OPERATION ONLY
Facility Status: ACTIVE
Expiration Date: 02/28/2014

---

268 **THE HOME DEPOT #1013** **San Bern. Co. Permit** **S105698104**
1151 W LUGONIA AVE **N/A**
REDLANDS, CA 92374

San Bern. Co. Permit:
Region: SAN BERNARDINO
Facility ID: FA0006659
Owner: THE HOME DEPOT USA INC
Permit Number: PT0001009
Permit Category: HAZMAT HANDLER 101-250 EMPLOYEES (W/GEN PRMT)
Facility Status: ACTIVE
Expiration Date: 09/30/2013

Region: SAN BERNARDINO
Facility ID: FA0006659
Owner: THE HOME DEPOT USA INC
Permit Number: PT0012727
Permit Category: HAZARDOUS WASTE GENERATOR - 101-250 EMPLOYEES
Facility Status: ACTIVE
Expiration Date: 09/30/2013

---

268 **HOME DEPOT USA INC HD 1013** **RCRA-SQG** **1009216527**
1151 W LUGONIA AVE **HAZNET** **CAR000169136**
REDLANDS, CA 92374

RCRA-SQG:
Date form received by agency: 06/29/2005
Facility name: HOME DEPOT USA INC HD 1013
Facility address: 1151 W LUGONIA AVE
REDLANDS, CA 92374
EPA ID: CAR000169136
Mailing address: 1905 ASTON AVE
SUITE 100
CARLSBAD, CA 92008
Contact: ROBERT PERKINS
Contact address: 1905 ASTON AVE SUITE 100

Map ID	Site	Database(s)	EPA ID Number

HOME DEPOT USA INC HD 1013 (Continued) **1009216527**

CARLSBAD, CA 92008
Contact country: US
Contact telephone: 760-602-8700
Contact email: RPERKINS@3ECOMPANY.COM
EPA Region: 09
Classification: Small Small Quantity Generator
Description: Handler: generates more than 100 and less than 1000 kg of hazardous waste during any calendar month and accumulates less than 6000 kg of hazardous waste at any time; or generates 100 kg or less of hazardous waste during any calendar month, and accumulates more than 1000 kg of hazardous waste at any time

Owner/Operator Summary:
Owner/operator name: HOME DEPOT USA
Owner/operator address: Not reported
Not reported
Owner/operator country: US
Owner/operator telephone: Not reported
Legal status: Private
Owner/Operator Type: Operator
Owner/Op start date: 06/28/2001
Owner/Op end date: Not reported

Owner/operator name: HOME DEPOT USA
Owner/operator address: 2455 PACES FERRY RD
ATLANTA, GA 30339
Owner/operator country: US
Owner/operator telephone: Not reported
Legal status: Private
Owner/Operator Type: Owner
Owner/Op start date: 06/28/2001
Owner/Op end date: Not reported

Handler Activities Summary:
U.S. importer of hazardous waste: No
Mixed waste (haz. and radioactive): No
Recycler of hazardous waste: No
Transporter of hazardous waste: No
Treater, storer or disposer of HW: No
Underground injection activity: No
On-site burner exemption: No
Furnace exemption: No
Used oil fuel burner: No
Used oil processor: No
User oil refiner: No
Used oil fuel marketer to burner: No
Used oil Specification marketer: No
Used oil transfer facility: No
Used oil transporter: No

Hazardous Waste Summary:
Waste code: D001
Waste name: IGNITABLE HAZARDOUS WASTES ARE THOSE WASTES WHICH HAVE A FLASHPOINT OF LESS THAN 140 DEGREES FAHRENHEIT AS DETERMINED BY A PENSKY-MARTENS CLOSED CUP FLASH POINT TESTER. ANOTHER METHOD OF DETERMINING THE FLASH POINT OF A WASTE IS TO REVIEW THE MATERIAL SAFETY DATA SHEET,

Map ID	Site	Database(s)	EPA ID Number

HOME DEPOT USA INC HD 1013 (Continued) **1009216527**

WHICH CAN BE OBTAINED FROM THE MANUFACTURER OR DISTRIBUTOR OF THE MATERIAL. LACQUER THINNER IS AN EXAMPLE OF A COMMONLY USED SOLVENT WHICH WOULD BE CONSIDERED AS IGNITABLE HAZARDOUS WASTE.

Waste code: D002
Waste name: A WASTE WHICH HAS A PH OF LESS THAN 2 OR GREATER THAN 12.5 IS CONSIDERED TO BE A CORROSIVE HAZARDOUS WASTE. SODIUM HYDROXIDE, A CAUSTIC SOLUTION WITH A HIGH PH, IS OFTEN USED BY INDUSTRIES TO CLEAN OR DEGREASE PARTS. HYDROCHLORIC ACID, A SOLUTION WITH A LOW PH, IS USED BY MANY INDUSTRIES TO CLEAN METAL PARTS PRIOR TO PAINTING. WHEN THESE CAUSTIC OR ACID SOLUTIONS BECOME CONTAMINATED AND MUST BE DISPOSED, THE WASTE WOULD BE A CORROSIVE HAZARDOUS WASTE.

Waste code: D009
Waste name: MERCURY

Waste code: D016
Waste name: 2,4-D

Waste code: D018
Waste name: BENZENE

Waste code: D035
Waste name: METHYL ETHYL KETONE

Waste code: F003
Waste name: THE FOLLOWING SPENT NON-HALOGENATED SOLVENTS: XYLENE, ACETONE, ETHYL ACETATE, ETHYL BENZENE, ETHYL ETHER, METHYL ISOBUTYL KETONE, N-BUTYL ALCOHOL, CYCLOHEXANONE, AND METHANOL; ALL SPENT SOLVENT MIXTURES/BLENDS CONTAINING, BEFORE USE, ONLY THE ABOVE SPENT NON-HALOGENATED SOLVENTS; AND ALL SPENT SOLVENT MIXTURES/BLENDS CONTAINING, BEFORE USE, ONE OR MORE OF THE ABOVE NON-HALOGENATED SOLVENTS, AND, A TOTAL OF TEN PERCENT OR MORE (BY VOLUME) OF ONE OR MORE OF THOSE SOLVENTS LISTED IN F001, F002, F004, AND F005, AND STILL BOTTOMS FROM THE RECOVERY OF THESE SPENT SOLVENTS AND SPENT SOLVENT MIXTURES.

Waste code: F005
Waste name: THE FOLLOWING SPENT NON-HALOGENATED SOLVENTS: TOLUENE, METHYL ETHYL KETONE, CARBON DISULFIDE, ISOBUTANOL, PYRIDINE, BENZENE, 2-ETHOXYETHANOL, AND 2-NITROPROPANE; ALL SPENT SOLVENT MIXTURES/BLENDS CONTAINING, BEFORE USE, A TOTAL OF TEN PERCENT OR MORE (BY VOLUME) OF ONE OR MORE OF THE ABOVE NON-HALOGENATED SOLVENTS OR THOSE SOLVENTS LISTED IN F001, F002, OR F004; AND STILL BOTTOMS FROM THE RECOVERY OF THESE SPENT SOLVENTS AND SPENT SOLVENT MIXTURES.

Violation Status: No violations found

HAZNET:
Year: 2012
Gepaid: CAR000169136
Contact: CHRIS BAKER
Telephone: 7136257015
Mailing Name: Not reported
Mailing Address: 5151 SAN FELIPE ST STE 1600
Mailing City,St,Zip: HOUSTON, TX 770563647
Gen County: San Bernardino
TSD EPA ID: CAD008364432

Map ID	Site	Database(s)	EPA ID Number

HOME DEPOT USA INC HD 1013 (Continued) **1009216527**

TSD County: Los Angeles
Waste Category: Not reported
Disposal Method: Storage, Bulking, And/Or Transfer Off Site--No Treatment/Reovery (H010-H129) Or (H131-H135)
Tons: 0.093
Facility County: San Bernardino

Year: 2012
Gepaid: CAR000169136
Contact: CHRIS BAKER
Telephone: 7136257015
Mailing Name: Not reported
Mailing Address: 5151 SAN FELIPE ST STE 1600
Mailing City,St,Zip: HOUSTON, TX 770563647
Gen County: San Bernardino
TSD EPA ID: CAD008364432
TSD County: Los Angeles
Waste Category: Not reported
Disposal Method: Storage, Bulking, And/Or Transfer Off Site--No Treatment/Reovery (H010-H129) Or (H131-H135)
Tons: 0.0485
Facility County: San Bernardino

Year: 2012
Gepaid: CAR000169136
Contact: CHRIS BAKER
Telephone: 7136257015
Mailing Name: Not reported
Mailing Address: 5151 SAN FELIPE ST STE 1600
Mailing City,St,Zip: HOUSTON, TX 770563647
Gen County: San Bernardino
TSD EPA ID: CAD008364432
TSD County: Los Angeles
Waste Category: Not reported
Disposal Method: Storage, Bulking, And/Or Transfer Off Site--No Treatment/Reovery (H010-H129) Or (H131-H135)
Tons: 0.5205
Facility County: San Bernardino

Year: 2012
Gepaid: CAR000169136
Contact: CHRIS BAKER
Telephone: 7136257015
Mailing Name: Not reported
Mailing Address: 5151 SAN FELIPE ST STE 1600
Mailing City,St,Zip: HOUSTON, TX 770563647
Gen County: San Bernardino
TSD EPA ID: CAD008364432
TSD County: Los Angeles
Waste Category: Not reported
Disposal Method: Storage, Bulking, And/Or Transfer Off Site--No Treatment/Reovery (H010-H129) Or (H131-H135)
Tons: 0.0045
Facility County: San Bernardino

Year: 2012
Gepaid: CAR000169136

Map ID	Site	Database(s)	EPA ID Number

HOME DEPOT USA INC HD 1013 (Continued) **1009216527**

Contact: CHRIS BAKER
Telephone: 7136257015
Mailing Name: Not reported
Mailing Address: 5151 SAN FELIPE ST STE 1600
Mailing City,St,Zip: HOUSTON, TX 770563647
Gen County: San Bernardino
TSD EPA ID: CAD008364432
TSD County: Los Angeles
Waste Category: Not reported
Disposal Method: Storage, Bulking, And/Or Transfer Off Site--No Treatment/Reovery (H010-H129) Or (H131-H135)
Tons: 0.254
Facility County: San Bernardino

Click this hyperlink while viewing on your computer to access
16 additional CA_HAZNET: record(s) in the EDR Site Report.

---

276 **EXXON USA** **CA FID UST S101590933**
1280 ALABAMA **SWEEPS UST N/A**
REDLANDS, CA 92373

CA FID UST:
Facility ID: 36000296
Regulated By: UTNKI
Regulated ID: 00023933
Cortese Code: Not reported
SIC Code: Not reported
Facility Phone: Not reported
Mail To: Not reported
Mailing Address: 1280 ALABAMA
Mailing Address 2: Not reported
Mailing City,St,Zip: REDLANDS 92373
Contact: Not reported
Contact Phone: Not reported
DUNs Number: Not reported
NPDES Number: Not reported
EPA ID: Not reported
Comments: Not reported
Status: Inactive

SWEEPS UST:
Status: Not reported
Comp Number: 23933
Number: Not reported
Board Of Equalization: Not reported
Referral Date: Not reported
Action Date: Not reported
Created Date: Not reported
Tank Status: Not reported
Owner Tank Id: Not reported
Swrcb Tank Id: 36-000-023933-000001
Actv Date: Not reported
Capacity: 8000
Tank Use: M.V. FUEL
Stg: PRODUCT
Content: REG UNLEADED
Number Of Tanks: 4

Map ID	Site	Database(s)	EPA ID Number

EXXON USA (Continued) **S101590933**

Status:	Not reported
Comp Number:	23933
Number:	Not reported
Board Of Equalization:	Not reported
Referral Date:	Not reported
Action Date:	Not reported
Created Date:	Not reported
Tank Status:	Not reported
Owner Tank Id:	Not reported
Swrcb Tank Id:	36-000-023933-000002
Actv Date:	Not reported
Capacity:	8000
Tank Use:	M.V. FUEL
Stg:	PRODUCT
Content:	REG UNLEADED
Number Of Tanks:	Not reported

Status:	Not reported
Comp Number:	23933
Number:	Not reported
Board Of Equalization:	Not reported
Referral Date:	Not reported
Action Date:	Not reported
Created Date:	Not reported
Tank Status:	Not reported
Owner Tank Id:	Not reported
Swrcb Tank Id:	36-000-023933-000003
Actv Date:	Not reported
Capacity:	8000
Tank Use:	M.V. FUEL
Stg:	PRODUCT
Content:	LEADED
Number Of Tanks:	Not reported

Status:	Not reported
Comp Number:	23933
Number:	Not reported
Board Of Equalization:	Not reported
Referral Date:	Not reported
Action Date:	Not reported
Created Date:	Not reported
Tank Status:	Not reported
Owner Tank Id:	Not reported
Swrcb Tank Id:	36-000-023933-000004
Actv Date:	Not reported
Capacity:	550
Tank Use:	OIL
Stg:	WASTE
Content:	WASTE OIL
Number Of Tanks:	Not reported

Map ID	Site	Database(s)	EPA ID Number
276	**EXXON SERVICE STATION #3102** **1280 ALABAMA ST** **REDLANDS, CA 92373**	**LUST**	**S104164193** **N/A**

LUST:

Region:	STATE
Global Id:	T0607100127
Latitude:	34.069961
Longitude:	-117.208326
Case Type:	LUST Cleanup Site
Status:	Completed - Case Closed
Status Date:	05/23/1994
Lead Agency:	SAN BERNARDINO COUNTY
Case Worker:	CB
Local Agency:	SAN BERNARDINO COUNTY
RB Case Number:	083601119T
LOC Case Number:	90005
File Location:	Local Agency
Potential Media Affect:	Soil
Potential Contaminants of Concern:	Gasoline
Site History:	Not reported

Click here to access the California GeoTracker records for this facility:

Contact:

Global Id:	T0607100127
Contact Type:	Local Agency Caseworker
Contact Name:	CURTIS BRUNDAGE
Organization Name:	SAN BERNARDINO COUNTY
Address:	620 S. E STREET
City:	SAN BERNARDINO
Email:	cbrundage@sbcfire.org
Phone Number:	Not reported

Global Id:	T0607100127
Contact Type:	Regional Board Caseworker
Contact Name:	CARL BERNHARDT
Organization Name:	SANTA ANA RWQCB (REGION 8)
Address:	3737 MAIN STREET, SUITE 500
City:	RIVERSIDE
Email:	cbernhardt@waterboards.ca.gov
Phone Number:	9517824495

Status History:

Global Id:	T0607100127
Status:	Completed - Case Closed
Status Date:	05/23/1994

Global Id:	T0607100127
Status:	Open - Case Begin Date
Status Date:	12/07/1988

Global Id:	T0607100127
Status:	Open - Remediation
Status Date:	09/04/1992

Global Id:	T0607100127
Status:	Open - Site Assessment
Status Date:	12/08/1988

Map ID	Site	Database(s)	EPA ID Number

EXXON SERVICE STATION #3102 (Continued) **S104164193**

Global Id: T0607100127
Status: Open - Site Assessment
Status Date: 01/04/1989

Regulatory Activities:
Global Id: T0607100127
Action Type: Other
Date: 01/01/1950
Action: Leak Discovery

Global Id: T0607100127
Action Type: Other
Date: 01/01/1950
Action: Leak Reported

LUST REG 8:
Region: 8
County: San Bernardino
Regional Board: Santa Ana Region
Facility Status: Case Closed
Case Number: 083601119T
Local Case Num: 90005
Case Type: Soil only
Substance: Gasoline
Qty Leaked: Not reported
Abate Method: Not reported
Cross Street: LUGONIA
Enf Type: Not reported
Funding: Not reported
How Discovered: Tank Closure
How Stopped: Not reported
Leak Cause: UNK
Leak Source: UNK
Global ID: T0607100127
How Stopped Date: Not reported
Enter Date: 1/4/1989
Review Date: 12/8/1988
Prelim Assess: Not reported
Discover Date: 12/7/1988
Enforcement Date: Not reported
Close Date: 5/23/1994
Workplan: Not reported
Pollution Char: 1/4/1989
Remed Plan: 9/4/1992
Remed Action: Not reported
Monitoring: Not reported
Enter Date: 1/4/1989
GW Qualifies: Not reported
Soil Qualifies: Not reported
Operator: Not reported
Facility Contact: Not reported
Interim: Not reported
Oversite Program: LUST
Latitude: 34.0699612
Longitude: -117.2086038

Map ID	Site	Database(s)	EPA ID Number

EXXON SERVICE STATION #3102 (Continued) **S104164193**

MTBE Date: Not reported
Max MTBE GW: Not reported
MTBE Concentration: 0
Max MTBE Soil: Not reported
MTBE Fuel: 1
MTBE Tested: Site NOT Tested for MTBE.Includes Unknown and Not Analyzed.
MTBE Class: *
Staff: CAB
Staff Initials: CB5
Lead Agency: Local Agency
Local Agency: 36000L
Hydr Basin #: UPPER SANTA ANA VALL
Beneficial: Not reported
Priority: Not reported
Cleanup Fund Id: Not reported
Work Suspended: Not reported
Summary: Not reported

---

308 **CHEVRON STATION 92514** **RCRA-SQG 1000596124**
1220 ALABAMA ST **FINDS CAD983600875**
REDLANDS, CA

RCRA-SQG:
Date form received by agency: 08/06/1991
Facility name: CHEVRON STATION 92514
Facility address: 1220 ALABAMA ST
REDLANDS, CA 92373
EPA ID: CAD983600875
Mailing address: ALABAMA ST
REDLANDS, CA 92373
Contact: JAMES SELLERS
Contact address: 1220 ALABAMA ST
REDLANDS, CA 92373
Contact country: US
Contact telephone: (714) 798-1438
Contact email: Not reported
EPA Region: 09
Classification: Small Small Quantity Generator
Description: Handler: generates more than 100 and less than 1000 kg of hazardous waste during any calendar month and accumulates less than 6000 kg of hazardous waste at any time; or generates 100 kg or less of hazardous waste during any calendar month, and accumulates more than 1000 kg of hazardous waste at any time

Owner/Operator Summary:
Owner/operator name: HARRY S RINKER
Owner/operator address: P O BOX 7250
NEWPORT BEACH, CA 92663
Owner/operator country: Not reported
Owner/operator telephone: Not reported
Legal status: Private
Owner/Operator Type: Owner
Owner/Op start date: Not reported
Owner/Op end date: Not reported

Owner/operator name: CHEVRON U S A INC
Owner/operator address: P O BOX 2833

Map ID	Site	Database(s)	EPA ID Number

CHEVRON STATION 92514 (Continued) **1000596124**

LA HABRA, CA 90632
Owner/operator country: Not reported
Owner/operator telephone: (213) 694-7452
Legal status: Private
Owner/Operator Type: Owner
Owner/Op start date: Not reported
Owner/Op end date: Not reported

Owner/operator name: NOT REQUIRED
Owner/operator address: NOT REQUIRED
NOT REQUIRED, ME 99999
Owner/operator country: Not reported
Owner/operator telephone: (415) 555-1212
Legal status: Private
Owner/Operator Type: Operator
Owner/Op start date: Not reported
Owner/Op end date: Not reported

Handler Activities Summary:
U.S. importer of hazardous waste: No
Mixed waste (haz. and radioactive): No
Recycler of hazardous waste: No
Transporter of hazardous waste: No
Treater, storer or disposer of HW: No
Underground injection activity: No
On-site burner exemption: No
Furnace exemption: No
Used oil fuel burner: No
Used oil processor: No
User oil refiner: No
Used oil fuel marketer to burner: No
Used oil Specification marketer: No
Used oil transfer facility: No
Used oil transporter: No

Violation Status: No violations found

FINDS:

Registry ID: 110002857409

Environmental Interest/Information System
California Hazardous Waste Tracking System - Datamart (HWTS-DATAMART) provides California with information on hazardous waste shipments for generators, transporters, and treatment, storage, and disposal facilities.

RCRAInfo is a national information system that supports the Resource Conservation and Recovery Act (RCRA) program through the tracking of events and activities related to facilities that generate, transport, and treat, store, or dispose of hazardous waste. RCRAInfo allows RCRA program staff to track the notification, permit, compliance, and corrective action activities required under RCRA.

Map ID	Site	Database(s)	EPA ID Number
308	**CHEVRON USA** **1220 ALABAMA ST** **REDLANDS, CA 92373**	**CA FID UST** **SWEEPS UST**	**S101591066** **N/A**

CA FID UST:

Facility ID:	36001137
Regulated By:	UTNKA
Regulated ID:	00062273
Cortese Code:	Not reported
SIC Code:	Not reported
Facility Phone:	7147981438
Mail To:	Not reported
Mailing Address:	1300 BEACH BLVD
Mailing Address 2:	Not reported
Mailing City,St,Zip:	REDLANDS 92373
Contact:	Not reported
Contact Phone:	Not reported
DUNs Number:	Not reported
NPDES Number:	Not reported
EPA ID:	Not reported
Comments:	Not reported
Status:	Active

SWEEPS UST:

Status:	Active
Comp Number:	62273
Number:	1
Board Of Equalization:	44-021334
Referral Date:	07-28-92
Action Date:	07-28-92
Created Date:	02-29-88
Tank Status:	A
Owner Tank Id:	1
Swrcb Tank Id:	36-000-062273-000001
Actv Date:	03-28-90
Capacity:	10000
Tank Use:	M.V. FUEL
Stg:	P
Content:	REG UNLEADED
Number Of Tanks:	4

Status:	Active
Comp Number:	62273
Number:	1
Board Of Equalization:	44-021334
Referral Date:	07-28-92
Action Date:	07-28-92
Created Date:	02-29-88
Tank Status:	A
Owner Tank Id:	2
Swrcb Tank Id:	36-000-062273-000002
Actv Date:	03-28-90
Capacity:	10000
Tank Use:	M.V. FUEL
Stg:	P
Content:	REG UNLEADED
Number Of Tanks:	Not reported

Status:	Active

Map ID	Site	Database(s)	EPA ID Number

CHEVRON USA (Continued) **S101591066**

Comp Number: 62273
Number: 1
Board Of Equalization: 44-021334
Referral Date: 07-28-92
Action Date: 07-28-92
Created Date: 02-29-88
Tank Status: A
Owner Tank Id: 3
Swrcb Tank Id: 36-000-062273-000003
Actv Date: 03-28-90
Capacity: 10000
Tank Use: M.V. FUEL
Stg: P
Content: REG UNLEADED
Number Of Tanks: Not reported

Status: Active
Comp Number: 62273
Number: 1
Board Of Equalization: 44-021334
Referral Date: 07-28-92
Action Date: 07-28-92
Created Date: 02-29-88
Tank Status: A
Owner Tank Id: 4
Swrcb Tank Id: 36-000-062273-000004
Actv Date: 03-28-90
Capacity: 1000
Tank Use: OIL
Stg: W
Content: WASTE OIL
Number Of Tanks: Not reported

---

308 **SELLERS CHEVRON #9-2514** **LUST** **S105691988**
1220 ALABAMA ST **N/A**
REDLANDS, CA 92373

LUST:
Region: STATE
Global Id: T0607100372
Latitude: 34.0579515
Longitude: -117.2087377
Case Type: LUST Cleanup Site
Status: Completed - Case Closed
Status Date: 05/01/1995
Lead Agency: SAN BERNARDINO COUNTY
Case Worker: JC
Local Agency: SAN BERNARDINO COUNTY
RB Case Number: 083602634T
LOC Case Number: 95003
File Location: Local Agency
Potential Media Affect: Soil
Potential Contaminants of Concern: Gasoline
Site History: Not reported

Click here to access the California GeoTracker records for this facility:

Contact:

Map ID	Site	Database(s)	EPA ID Number

SELLERS CHEVRON #9-2514 (Continued) **S105691988**

Global Id: T0607100372
Contact Type: Local Agency Caseworker
Contact Name: JACKSON CRUTSINGER
Organization Name: SAN BERNARDINO COUNTY
Address: 620 SOUTH E STREET
City: SAN BERNARDINO
Email: jcrutsinger@sbcfire.org
Phone Number: Not reported

Global Id: T0607100372
Contact Type: Regional Board Caseworker
Contact Name: ROSE SCOTT
Organization Name: SANTA ANA RWQCB (REGION 8)
Address: 3737 MAIN STREET, SUITE 500
City: RIVERSIDE
Email: rscott@waterboards.ca.gov
Phone Number: 9513206375

Status History:
Global Id: T0607100372
Status: Completed - Case Closed
Status Date: 05/01/1995

Global Id: T0607100372
Status: Open - Case Begin Date
Status Date: 01/11/1995

Regulatory Activities:
Global Id: T0607100372
Action Type: Other
Date: 01/01/1950
Action: Leak Discovery

Global Id: T0607100372
Action Type: Other
Date: 01/01/1950
Action: Leak Reported

Global Id: T0607100372
Action Type: REMEDIATION
Date: 01/01/1950
Action: Excavation

Global Id: T0607100372
Action Type: Other
Date: 01/01/1950
Action: Leak Stopped

Global Id: T0607100372
Action Type: ENFORCEMENT
Date: 05/01/1995
Action: Closure/No Further Action Letter

LUST REG 8:
Region: 8

Map ID	Site	Database(s)	EPA ID Number

SELLERS CHEVRON #9-2514 (Continued) **S105691988**

County:	San Bernardino
Regional Board:	Santa Ana Region
Facility Status:	Case Closed
Case Number:	083602634T
Local Case Num:	95003
Case Type:	Soil only
Substance:	Gasoline
Qty Leaked:	Not reported
Abate Method:	Not reported
Cross Street:	COULSTON AVENUE
Enf Type:	CLOS
Funding:	Not reported
How Discovered:	Tank Closure
How Stopped:	Not reported
Leak Cause:	UNK
Leak Source:	Other Source
Global ID:	T0607100372
How Stopped Date:	1/11/1995
Enter Date:	3/1/1995
Review Date:	Not reported
Prelim Assess:	Not reported
Discover Date:	1/11/1995
Enforcement Date:	Not reported
Close Date:	5/1/1995
Workplan:	Not reported
Pollution Char:	Not reported
Remed Plan:	Not reported
Remed Action:	Not reported
Monitoring:	Not reported
Enter Date:	3/1/1995
GW Qualifies:	Not reported
Soil Qualifies:	Not reported
Operator:	Not reported
Facility Contact:	Not reported
Interim:	Not reported
Oversite Program:	LUST
Latitude:	34.0691072
Longitude:	-117.2086248
MTBE Date:	Not reported
Max MTBE GW:	Not reported
MTBE Concentration:	1
Max MTBE Soil:	Not reported
MTBE Fuel:	1
MTBE Tested:	MTBE Detected. Site tested for MTBE & MTBE detected
MTBE Class:	*
Staff:	RS
Staff Initials:	JC3
Lead Agency:	Local Agency
Local Agency:	36000L
Hydr Basin #:	UPPER SANTA ANA VALL
Beneficial:	Not reported
Priority:	Not reported
Cleanup Fund Id:	Not reported
Work Suspended:	Not reported
Summary:	Not reported

Map ID	Site	Database(s)	EPA ID Number
308	**U HAUL CENTER OF REDLANDS** **1200 ALABAMA** **REDLANDS, CA**	**RCRA-SQG** **FINDS**	**1000159959** **CAD981662349**

RCRA-SQG:

Date form received by agency:	09/01/1996
Facility name:	U HAUL CENTER OF REDLANDS
Facility address:	1200 ALABAMA REDLANDS, CA 92374
EPA ID:	CAD981662349
Contact:	Not reported
Contact address:	Not reported Not reported
Contact country:	Not reported
Contact telephone:	Not reported
Contact email:	Not reported
EPA Region:	09
Classification:	Small Small Quantity Generator
Description:	Handler: generates more than 100 and less than 1000 kg of hazardous waste during any calendar month and accumulates less than 6000 kg of hazardous waste at any time; or generates 100 kg or less of hazardous waste during any calendar month, and accumulates more than 1000 kg of hazardous waste at any time

Owner/Operator Summary:

Owner/operator name:	U HAUL OF SAN BERARDINO
Owner/operator address:	NOT REQUIRED NOT REQUIRED, ME 99999
Owner/operator country:	Not reported
Owner/operator telephone:	(415) 555-1212
Legal status:	Private
Owner/Operator Type:	Owner
Owner/Op start date:	Not reported
Owner/Op end date:	Not reported

Owner/operator name:	NOT REQUIRED
Owner/operator address:	NOT REQUIRED NOT REQUIRED, ME 99999
Owner/operator country:	Not reported
Owner/operator telephone:	(415) 555-1212
Legal status:	Private
Owner/Operator Type:	Operator
Owner/Op start date:	Not reported
Owner/Op end date:	Not reported

Handler Activities Summary:

U.S. importer of hazardous waste:	No
Mixed waste (haz. and radioactive):	No
Recycler of hazardous waste:	No
Transporter of hazardous waste:	No
Treater, storer or disposer of HW:	No
Underground injection activity:	No
On-site burner exemption:	No
Furnace exemption:	No
Used oil fuel burner:	No
Used oil processor:	No
User oil refiner:	No
Used oil fuel marketer to burner:	No

Map ID	Site	Database(s)	EPA ID Number

U HAUL CENTER OF REDLANDS (Continued) **1000159959**

Used oil Specification marketer: No
Used oil transfer facility: No
Used oil transporter: No

Historical Generators:
Date form received by agency: 10/01/1986
Facility name: U HAUL CENTER OF REDLANDS
Classification: Large Quantity Generator

Violation Status: No violations found

FINDS:

Registry ID: 110002741588

Environmental Interest/Information System
RCRAInfo is a national information system that supports the Resource Conservation and Recovery Act (RCRA) program through the tracking of events and activities related to facilities that generate, transport, and treat, store, or dispose of hazardous waste. RCRAInfo allows RCRA program staff to track the notification, permit, compliance, and corrective action activities required under RCRA.

---

308 **U-HAUL CENTER OF REDLANDS** **San Bern. Co. Permit** **S104771507**
1200 ALABAMA **N/A**
REDLANDS, CA 92374

San Bern. Co. Permit:
Region: SAN BERNARDINO
Facility ID: FA0006859
Owner: U-HAUL COMPANY OF CALIFORNIA
Permit Number: PT0003619
Permit Category: HAZMAT HANDLER 0-10 EMPLOYEES
Facility Status: ACTIVE
Expiration Date: 11/30/2013

Region: SAN BERNARDINO
Facility ID: FA0006859
Owner: U-HAUL COMPANY OF CALIFORNIA
Permit Number: PT0003620
Permit Category: SPECIAL GENERATOR
Facility Status: INACTIVE
Expiration Date: 11/30/2003

---

308 **U-HAUL** **HAZNET** **S112914708**
1200 ALABAMA ST **N/A**
REDLANDS, CA 92410

HAZNET:
Year: 2001
Gepaid: CAC002351471
Contact: LOOMAS MARSHALL
Telephone: 7144984255
Mailing Name: Not reported
Mailing Address: 891 SO ARROWHEAD

Map ID	Site	Database(s)	EPA ID Number

U-HAUL (Continued) **S112914708**

Mailing City,St,Zip: SAN BERNARDINO, CA 924080000
Gen County: Not reported
TSD EPA ID: CAD028409019
TSD County: Not reported
Waste Category: Unspecified oil-containing waste
Disposal Method: Recycler
Tons: 5.42
Facility County: San Bernardino

---

308 **U-HAUL CO OF CA** **HAZNET** **S113009570**
1200 ALABAMA **N/A**
REDLANDS, CA 92374

HAZNET:
Year: 2003
Gepaid: CAD981662349
Contact: RAYMOND P. PARCK F&HMT
Telephone: 3105329434
Mailing Name: Not reported
Mailing Address: PO BOX 21517
Mailing City,St,Zip: PHOENIX, AZ 850361143
Gen County: Not reported
TSD EPA ID: CAT080013352
TSD County: Not reported
Waste Category: Oil/water separation sludge
Disposal Method: Recycler
Tons: 8.13
Facility County: San Bernardino

Year: 1997
Gepaid: CAD981662349
Contact: UHAUL CO. OF CALIF, INC.
Telephone: 5106566200
Mailing Name: Not reported
Mailing Address: PO BOX 21517
Mailing City,St,Zip: PHOENIX, AZ 850361143
Gen County: Not reported
TSD EPA ID: CAT080013352
TSD County: Not reported
Waste Category: Tank bottom waste
Disposal Method: Recycler
Tons: 1.4595
Facility County: San Bernardino

Year: 1995
Gepaid: CAD981662349
Contact: UHAUL CO. OF CALIF, INC.
Telephone: 5106566200
Mailing Name: Not reported
Mailing Address: PO BOX 21517
Mailing City,St,Zip: PHOENIX, AZ 850361143
Gen County: Not reported
TSD EPA ID: CAD093459485
TSD County: Not reported
Waste Category: Unspecified solvent mixture
Disposal Method: Transfer Station
Tons: .0332
Facility County: San Bernardino

Map ID	Site	Database(s)	EPA ID Number
308	**U-HAUL CENTER OF REDLANDS** **1200 ALABAMA ST** **REDLANDS, CA 92373**	**LUST**	**S104539444** **N/A**

LUST:

Region:	STATE
Global Id:	T0607199158
Latitude:	34.068671
Longitude:	-117.208269
Case Type:	LUST Cleanup Site
Status:	Completed - Case Closed
Status Date:	10/08/2001
Lead Agency:	SAN BERNARDINO COUNTY
Case Worker:	JC
Local Agency:	SAN BERNARDINO COUNTY
RB Case Number:	083603703T
LOC Case Number:	2000015
File Location:	Local Agency
Potential Media Affect:	Soil
Potential Contaminants of Concern:	Gasoline
Site History:	Not reported

Click here to access the California GeoTracker records for this facility:

Contact:

Global Id:	T0607199158
Contact Type:	Local Agency Caseworker
Contact Name:	JACKSON CRUTSINGER
Organization Name:	SAN BERNARDINO COUNTY
Address:	620 SOUTH E STREET
City:	SAN BERNARDINO
Email:	jcrutsinger@sbcfire.org
Phone Number:	Not reported

Global Id:	T0607199158
Contact Type:	Regional Board Caseworker
Contact Name:	TOM E. MBEKE-EKANEM
Organization Name:	SANTA ANA RWQCB (REGION 8)
Address:	3737 MAIN STREET, SUITE 500
City:	RIVERSIDE
Email:	tmbeke-ekanem@waterboards.ca.gov
Phone Number:	9513202007

Status History:

Global Id:	T0607199158
Status:	Completed - Case Closed
Status Date:	10/08/2001

Global Id:	T0607199158
Status:	Open - Case Begin Date
Status Date:	06/27/1997

Global Id:	T0607199158
Status:	Open - Site Assessment
Status Date:	05/12/2000

Regulatory Activities:

Global Id:	T0607199158
Action Type:	Other

Map ID	Site	Database(s)	EPA ID Number

U-HAUL CENTER OF REDLANDS (Continued) **S104539444**

Date: 01/01/1950
Action: Leak Discovery

Global Id: T0607199158
Action Type: Other
Date: 01/01/1950
Action: Leak Reported

Global Id: T0607199158
Action Type: Other
Date: 01/01/1950
Action: Leak Stopped

LUST REG 8:
Region: 8
County: San Bernardino
Regional Board: Santa Ana Region
Facility Status: Case Closed
Case Number: 083603703T
Local Case Num: 2000015
Case Type: Soil only
Substance: Gasoline
Qty Leaked: Not reported
Abate Method: Not reported
Cross Street: COULSTON AVE
Enf Type: Not reported
Funding: Not reported
How Discovered: Tank Closure
How Stopped: Not reported
Leak Cause: UNK
Leak Source: UNK
Global ID: T0607199158
How Stopped Date: 6/27/1997
Enter Date: 5/31/2000
Review Date: 5/12/2000
Prelim Assess: Not reported
Discover Date: 6/27/1997
Enforcement Date: Not reported
Close Date: 10/8/2001
Workplan: Not reported
Pollution Char: Not reported
Remed Plan: Not reported
Remed Action: Not reported
Monitoring: Not reported
Enter Date: 5/31/2000
GW Qualifies: Not reported
Soil Qualifies: Not reported
Operator: Not reported
Facility Contact: Not reported
Interim: Not reported
Oversite Program: LUST
Latitude: 34.075341
Longitude: -117.208865
MTBE Date: Not reported
Max MTBE GW: Not reported
MTBE Concentration: 0

Map ID	Site	Database(s)	EPA ID Number

U-HAUL CENTER OF REDLANDS (Continued) **S104539444**

Max MTBE Soil: Not reported
MTBE Fuel: 1
MTBE Tested: Site NOT Tested for MTBE.Includes Unknown and Not Analyzed.
MTBE Class: *
Staff: TME
Staff Initials: JC3
Lead Agency: Local Agency
Local Agency: 36000L
Hydr Basin #: UPPER SANTA ANA VALL
Beneficial: Not reported
Priority: Not reported
Cleanup Fund Id: Not reported
Work Suspended: No
Summary: Not reported

---

308 **DENNY'S RESTAURANT #7989** **San Bern. Co. Permit** **S109598560**
1180 ALABAMA ST **N/A**
REDLANDS, CA 92373

San Bern. Co. Permit:
Region: SAN BERNARDINO
Facility ID: FA0012336
Owner: ANAB, INC
Permit Number: PT0021633
Permit Category: BULK CO2 AT RETAIL FOOD FACILITIES
Facility Status: INACTIVE
Expiration Date: 05/31/2010

---

329 **DR MARK CARPENTER, DDS** **HAZNET** **S113091821**
1210 NEVADA ST, #120 **N/A**
REDLANDS, CA 92374

HAZNET:
Year: 2000
Gepaid: CAL000174463
Contact: WILMA BROCK/DENTAL ASST
Telephone: 9093351166
Mailing Name: Not reported
Mailing Address: 1210 NEVADA ST STE 120
Mailing City,St,Zip: REDLANDS, CA 923742895
Gen County: Not reported
TSD EPA ID: CAD028409019
TSD County: Not reported
Waste Category: Other inorganic solid waste
Disposal Method: Transfer Station
Tons: 0
Facility County: San Bernardino

Year: 2000
Gepaid: CAL000174463
Contact: WILMA BROCK/DENTAL ASST
Telephone: 9093351166
Mailing Name: Not reported
Mailing Address: 1210 NEVADA ST STE 120
Mailing City,St,Zip: REDLANDS, CA 923742895
Gen County: Not reported

Map ID	Site	Database(s)	EPA ID Number

DR MARK CARPENTER, DDS (Continued) **S113091821**

TSD EPA ID: CAD028409019
TSD County: Not reported
Waste Category: Oxygenated solvents (acetone, butanol, ethyl acetate, etc.)
Disposal Method: Transfer Station
Tons: 0
Facility County: San Bernardino

Year: 1999
Gepaid: CAL000174463
Contact: MARK CARPENTER
Telephone: 0000000000
Mailing Name: Not reported
Mailing Address: 1210 NEVADA ST STE 120
Mailing City,St,Zip: REDLANDS, CA 923742895
Gen County: Not reported
TSD EPA ID: CAD028409019
TSD County: Not reported
Waste Category: Oxygenated solvents (acetone, butanol, ethyl acetate, etc.)
Disposal Method: Transfer Station
Tons: .0166
Facility County: San Bernardino

Year: 1999
Gepaid: CAL000174463
Contact: MARK CARPENTER
Telephone: 0000000000
Mailing Name: Not reported
Mailing Address: 1210 NEVADA ST STE 120
Mailing City,St,Zip: REDLANDS, CA 923742895
Gen County: Not reported
TSD EPA ID: CAD028409019
TSD County: Not reported
Waste Category: Other inorganic solid waste
Disposal Method: Transfer Station
Tons: .0001
Facility County: San Bernardino

Year: 1998
Gepaid: CAL000174463
Contact: MARK CARPENTER
Telephone: 0000000000
Mailing Name: Not reported
Mailing Address: 1210 NEVADA ST STE 120
Mailing City,St,Zip: REDLANDS, CA 923742895
Gen County: Not reported
TSD EPA ID: CAD000088252
TSD County: Not reported
Waste Category: Oxygenated solvents (acetone, butanol, ethyl acetate, etc.)
Disposal Method: Transfer Station
Tons: .0041
Facility County: San Bernardino

Click this hyperlink while viewing on your computer to access
4 additional CA_HAZNET: record(s) in the EDR Site Report.

Map ID	Site	Database(s)	EPA ID Number

329 **REDLANDS DENTAL SURGERY CENTER** **HAZNET** **S113796331**
1180 NEVADA ST STE 100 **N/A**
REDLANDS, CA 92374

HAZNET:

Year:	2012
Gepaid:	CAL000091601
Contact:	ADELINA MORENO
Telephone:	9093350474
Mailing Name:	Not reported
Mailing Address:	1180 NEVADA ST STE 100
Mailing City,St,Zip:	REDLANDS, CA 923742894
Gen County:	San Bernardino
TSD EPA ID:	CAD008364432
TSD County:	Los Angeles
Waste Category:	Not reported
Disposal Method:	Storage, Bulking, And/Or Transfer Off Site--No Treatment/Reovery (H010-H129) Or (H131-H135)
Tons:	0.021
Facility County:	San Bernardino

---

349 **AFFORDABLE REFINISHING** **HAZNET** **S113140843**
1200 ARIZONA ST STE B10 **N/A**
REDLANDS, CA 92374

HAZNET:

Year:	2009
Gepaid:	CAL000302688
Contact:	MATT OR KATHER EVERS
Telephone:	9095530967
Mailing Name:	Not reported
Mailing Address:	27773 PACIFIC ST
Mailing City,St,Zip:	HIGHLAND, CA 923462670
Gen County:	Not reported
TSD EPA ID:	CAD028409019
TSD County:	Not reported
Waste Category:	Off-specification, aged or surplus organics
Disposal Method:	Fuel Blending Prior To Energy Recovery At Another Site
Tons:	0.165
Facility County:	San Bernardino

Year:	2007
Gepaid:	CAL000302688
Contact:	MATT OR KATHER EVERS
Telephone:	9095530967
Mailing Name:	Not reported
Mailing Address:	27773 PACIFIC ST
Mailing City,St,Zip:	HIGHLAND, CA 923462670
Gen County:	Not reported
TSD EPA ID:	CAD028409019
TSD County:	Not reported
Waste Category:	Off-specification, aged or surplus organics
Disposal Method:	Fuel Blending Prior To Energy Recovery At Another Site
Tons:	0.33
Facility County:	San Bernardino

Year:	2006
Gepaid:	CAL000302688
Contact:	MATT OR KATHER EVERS
Telephone:	9095530967

Map ID	Site	Database(s)	EPA ID Number

AFFORDABLE REFINISHING (Continued) **S113140843**

Mailing Name: Not reported
Mailing Address: 27773 PACIFIC ST
Mailing City,St,Zip: HIGHLAND, CA 923462670
Gen County: Not reported
TSD EPA ID: CAD028409019
TSD County: Not reported
Waste Category: Off-specification, aged or surplus organics
Disposal Method: Transfer Station
Tons: 0.22
Facility County: San Bernardino

Year: 2006
Gepaid: CAL000302688
Contact: MATT OR KATHER EVERS
Telephone: 9095530967
Mailing Name: Not reported
Mailing Address: 27773 PACIFIC ST
Mailing City,St,Zip: HIGHLAND, CA 923462670
Gen County: Not reported
TSD EPA ID: CAD028409019
TSD County: Not reported
Waste Category: Off-specification, aged or surplus organics
Disposal Method: Transfer Station
Tons: 0.2
Facility County: San Bernardino

---

349 **MOUNTAIN VIEW SHUTTERS** **San Bern. Co. Permit** **S106910999**
1200 ARIZONA ST B8 **N/A**
REDLANDS, CA 92374

San Bern. Co. Permit:
Region: SAN BERNARDINO
Facility ID: FA0004881
Owner: ANTHONY A KOSTIUK
Permit Number: PT0000177
Permit Category: CONDITIONALLY EXEMPT SMALL QUANTITY GENERATOR
Facility Status: INACTIVE
Expiration Date: 11/30/2004

Region: SAN BERNARDINO
Facility ID: FA0009316
Owner: KOSTIUK, ANTONIO
Permit Number: PT0015959
Permit Category: CONDITIONALLY EXEMPT SMALL QUANTITY GENERATOR
Facility Status: INACTIVE
Expiration Date: 11/30/2009

Region: SAN BERNARDINO
Facility ID: FA0009316
Owner: KOSTIUK, ANTONIO
Permit Number: PT0015960
Permit Category: HAZMAT HANDLER 0-10 EMPLOYEES
Facility Status: INACTIVE
Expiration Date: 11/30/2009

Map ID	Site	Database(s)	EPA ID Number
349	**BOTTLEFED RACING** **1200 ARIZONA ST STE 8A** **REDLANDS, CA 92374**	**San Bern. Co. Permit**	**S106718457** **N/A**

San Bern. Co. Permit:
- Region: SAN BERNARDINO
- Facility ID: FA0009281
- Owner: HANSON, ERIC
- Permit Number: PT0015845
- Permit Category: HAZMAT HANDLER 0-10 EMPLOYEES
- Facility Status: INACTIVE
- Expiration Date: 11/30/2009

354	**RAI CARE CENTERS** **1210 INDIANA CT** **REDLANDS, CA 92374**	**San Bern. Co. Permit**	**S110071695** **N/A**

San Bern. Co. Permit:
- Region: SAN BERNARDINO
- Facility ID: FA0012902
- Owner: RAI CARE CTRS OF SO.CAL 1, LLC
- Permit Number: PT0022559
- Permit Category: HAZMAT HANDLER 11-25 EMPLOYEES
- Facility Status: ACTIVE
- Expiration Date: 11/30/2013

359	**INLAND ORTHOPEDIC** **1910 ORANGE TREE LN STE 300** **REDLANDS, CA 92374**	**HAZNET**	**S113104074** **N/A**

HAZNET:
- Year: 2002
- Gepaid: CAL000204879
- Contact: DE ANNA RICE
- Telephone: 9097925610
- Mailing Name: Not reported
- Mailing Address: 1910 ORANGE TREE LN
- Mailing City,St,Zip: REDLANDS, CA 923740000
- Gen County: Not reported
- TSD EPA ID: CAD981429673
- TSD County: Not reported
- Waste Category: Photochemicals/photoprocessing waste
- Disposal Method: Recycler
- Tons: 0.06
- Facility County: San Bernardino

- Year: 2001
- Gepaid: CAL000204879
- Contact: DE ANNA RICE
- Telephone: 9097925610
- Mailing Name: Not reported
- Mailing Address: 1910 ORANGE TREE LN
- Mailing City,St,Zip: REDLANDS, CA 923740000
- Gen County: Not reported
- TSD EPA ID: CAD981429673
- TSD County: Not reported
- Waste Category: Photochemicals/photoprocessing waste
- Disposal Method: Recycler

Map ID	Site	Database(s)	EPA ID Number

INLAND ORTHOPEDIC (Continued) **S113104074**

Tons: 0.16
Facility County: San Bernardino

Year: 2000
Gepaid: CAL000204879
Contact: DE ANNA RICE
Telephone: 9097925610
Mailing Name: Not reported
Mailing Address: 1910 ORANGE TREE LN
Mailing City,St,Zip: REDLANDS, CA 923740000
Gen County: Not reported
TSD EPA ID: CAD981429673
TSD County: Not reported
Waste Category: Photochemicals/photoprocessing waste
Disposal Method: Recycler
Tons: 0.12
Facility County: San Bernardino

---

359 **INDUSTRIAL MED. CONSULTANTS** **HAZNET** **S113166418**
1910 ORANGETREE LANE STE. 340 **N/A**
REDLANDS, CA 92374

HAZNET:
Year: 1995
Gepaid: CAL921343777
Contact: LOUIS DEAN M.D.
Telephone: 6197732395
Mailing Name: Not reported
Mailing Address: 1910 ORANGETREE LANE STE. 340
Mailing City,St,Zip: REDLANDS, CA 923740000
Gen County: Not reported
TSD EPA ID: CAT000613976
TSD County: Not reported
Waste Category: Photochemicals/photoprocessing waste
Disposal Method: Transfer Station
Tons: .1251
Facility County: San Bernardino

---

367 **COUNTY OF SAN BERNARDINO-REDLANDS MUSEUM** **HAZNET** **S112964583**
2024 ORANGE TREE LN **N/A**
REDLANDS, CA 92374

HAZNET:
Year: 2007
Gepaid: CAC002621590
Contact: ROBERT CELAYA
Telephone: 9093872250
Mailing Name: Not reported
Mailing Address: 200 S LENA RD
Mailing City,St,Zip: SAN BERNARDINO, CA 92408
Gen County: Not reported
TSD EPA ID: AZC950823111
TSD County: Not reported
Waste Category: Asbestos containing waste
Disposal Method: Landfill Or Surface Impoundment That Will Be Closed As Landfill(To Include On-Site Treatment And/Or Stabilization)

Map ID	Site	Database(s)	EPA ID Number

COUNTY OF SAN BERNARDINO-REDLANDS MUSEUM (Continued) **S112964583**

Tons: Not reported
Facility County: San Bernardino

---

367 **SB COUNTY MUSEUM** **San Bern. Co. Permit** **S104765371**
2024 ORANGE TREE LN **N/A**
REDLANDS, CA 92374

San Bern. Co. Permit:
Region: SAN BERNARDINO
Facility ID: FA0002377
Owner: CO-SBCO CULTURAL RESOURCE
Permit Number: PT0003919
Permit Category: SPECIAL HANDLER
Facility Status: ACTIVE
Expiration Date: 08/31/2013

Region: SAN BERNARDINO
Facility ID: FA0002377
Owner: CO-SBCO CULTURAL RESOURCE
Permit Number: PT0003925
Permit Category: SPECIAL GENERATOR
Facility Status: ACTIVE
Expiration Date: 08/31/2013

---

383 **VERIZON CALIFORNIA** **HAZNET** **S112976144**
1980 ORANGE TREE LN **N/A**
REDLANDS, CA 92374

HAZNET:
Year: 2009
Gepaid: CAC002639607
Contact: PHIL IRWIN
Telephone: 9784691661
Mailing Name: Not reported
Mailing Address: 33 WINTER ST
Mailing City,St,Zip: HAVERHILL, MA 01830
Gen County: Not reported
TSD EPA ID: CAD008364432
TSD County: Not reported
Waste Category: Unspecified oil-containing waste
Disposal Method: Storage, Bulking, And/Or Transfer Off Site--No Treatment/Reovery (H010-H129) Or (H131-H135)
Tons: 0.02
Facility County: San Bernardino

Map ID	Site	Database(s)	EPA ID Number
385	**KLEINFELDER INC** **1940 ORANGE TREE LN** **REDLANDS, CA 92374**	**HAZNET**	**S112938259** **N/A**

HAZNET:

Year:	2004
Gepaid:	CAC002578667
Contact:	RUBEN ROQUE
Telephone:	9097932692
Mailing Name:	Not reported
Mailing Address:	1370 VALLEY VISTA DR STE 150
Mailing City,St,Zip:	DIAMOND BAR, CA 917650000
Gen County:	Not reported
TSD EPA ID:	CAD028409019
TSD County:	Not reported
Waste Category:	Off-specification, aged or surplus inorganics
Disposal Method:	Transfer Station
Tons:	0.02
Facility County:	San Bernardino

Year:	2004
Gepaid:	CAC002578667
Contact:	RUBEN ROQUE
Telephone:	9097932692
Mailing Name:	Not reported
Mailing Address:	1370 VALLEY VISTA DR STE 150
Mailing City,St,Zip:	DIAMOND BAR, CA 917650000
Gen County:	Not reported
TSD EPA ID:	CAD028409019
TSD County:	Not reported
Waste Category:	Unspecified oil-containing waste
Disposal Method:	Transfer Station
Tons:	0.43
Facility County:	San Bernardino

Year:	2004
Gepaid:	CAC002578667
Contact:	RUBEN ROQUE
Telephone:	9097932692
Mailing Name:	Not reported
Mailing Address:	1370 VALLEY VISTA DR STE 150
Mailing City,St,Zip:	DIAMOND BAR, CA 917650000
Gen County:	Not reported
TSD EPA ID:	CAD028409019
TSD County:	Not reported
Waste Category:	Empty containers less than 30 gallons
Disposal Method:	Transfer Station
Tons:	0.1
Facility County:	San Bernardino

Map ID	Site	Database(s)	EPA ID Number

404 **ORANGEDALE PROTECTIVE ASSC.** **San Bern. Co. Permit** **S108536479**
1051 NEVADA ST **N/A**
REDLANDS, CA 92373

San Bern. Co. Permit:
Region: SAN BERNARDINO
Facility ID: FA0000594
Owner: ORANGEDALE PROT ASC/WANKO
Permit Number: PT0003920
Permit Category: HAZMAT HANDLER 0-10 EMPLOYEES
Facility Status: INACTIVE
Expiration Date: 10/31/1991

---

408 **A & B TOWING INC** **San Bern. Co. Permit** **S105974387**
945 W BROCKTON AVE **N/A**
REDLANDS, CA 92374

San Bern. Co. Permit:
Region: SAN BERNARDINO
Facility ID: FA0000013
Owner: BEAGLE, ANITA
Permit Number: PT0009178
Permit Category: SPECIAL HANDLER
Facility Status: INACTIVE
Expiration Date: 09/30/2003

Region: SAN BERNARDINO
Facility ID: FA0000013
Owner: BEAGLE, ANITA
Permit Number: PT0009179
Permit Category: SPECIAL GENERATOR
Facility Status: INACTIVE
Expiration Date: 09/30/2003

Region: SAN BERNARDINO
Facility ID: FA0007916
Owner: BILL & WAGS INC
Permit Number: PT0013831
Permit Category: SPECIAL HANDLER
Facility Status: INACTIVE
Expiration Date: 08/31/2003

Region: SAN BERNARDINO
Facility ID: FA0007916
Owner: BILL & WAGS INC
Permit Number: PT0013832
Permit Category: CONDITIONALLY EXEMPT SMALL QUANTITY GENERATOR
Facility Status: INACTIVE
Expiration Date: 08/31/2010

Map ID	Site	Database(s)	EPA ID Number
424	**JACK FEELY VW** **1790 INDUSTRIAL PK AVE** **REDLANDS, CA**	**RCRA-SQG** **FINDS** **HAZNET**	**1000266424** **CAD028955508**

RCRA-SQG:

Date form received by agency:	09/01/1996
Facility name:	JACK FEELY VW
Facility address:	1790 INDUSTRIAL PK AVE REDLANDS, CA 92373
EPA ID:	CAD028955508
Mailing address:	INDUSTRIAL PK AVE REDLANDS, CA 92373
Contact:	Not reported
Contact address:	Not reported Not reported
Contact country:	Not reported
Contact telephone:	Not reported
Contact email:	Not reported
EPA Region:	09
Classification:	Small Small Quantity Generator
Description:	Handler: generates more than 100 and less than 1000 kg of hazardous waste during any calendar month and accumulates less than 6000 kg of hazardous waste at any time; or generates 100 kg or less of hazardous waste during any calendar month, and accumulates more than 1000 kg of hazardous waste at any time

Owner/Operator Summary:

Owner/operator name:	JACK FEELY SR
Owner/operator address:	NOT REQUIRED NOT REQUIRED, ME 99999
Owner/operator country:	Not reported
Owner/operator telephone:	(415) 555-1212
Legal status:	Private
Owner/Operator Type:	Owner
Owner/Op start date:	Not reported
Owner/Op end date:	Not reported

Owner/operator name:	NOT REQUIRED
Owner/operator address:	NOT REQUIRED NOT REQUIRED, ME 99999
Owner/operator country:	Not reported
Owner/operator telephone:	(415) 555-1212
Legal status:	Private
Owner/Operator Type:	Operator
Owner/Op start date:	Not reported
Owner/Op end date:	Not reported

Handler Activities Summary:

U.S. importer of hazardous waste:	No
Mixed waste (haz. and radioactive):	No
Recycler of hazardous waste:	No
Transporter of hazardous waste:	No
Treater, storer or disposer of HW:	No
Underground injection activity:	No
On-site burner exemption:	No
Furnace exemption:	No
Used oil fuel burner:	No
Used oil processor:	No

Map ID	Site	Database(s)	EPA ID Number

JACK FEELY VW (Continued) **1000266424**

User oil refiner: No
Used oil fuel marketer to burner: No
Used oil Specification marketer: No
Used oil transfer facility: No
Used oil transporter: No

Violation Status: No violations found

FINDS:

Registry ID: 110002641213

Environmental Interest/Information System
RCRAInfo is a national information system that supports the Resource Conservation and Recovery Act (RCRA) program through the tracking of events and activities related to facilities that generate, transport, and treat, store, or dispose of hazardous waste. RCRAInfo allows RCRA program staff to track the notification, permit, compliance, and corrective action activities required under RCRA.

HAZNET:

Year: 1994
Gepaid: CAD028955508
Contact: JACK E FEELY SR
Telephone: 9098621354
Mailing Name: Not reported
Mailing Address: 1590 INDUSTRIAL PARK AVE
Mailing City,St,Zip: REDLANDS, CA 923740000
Gen County: Not reported
TSD EPA ID: CAD980883177
TSD County: Not reported
Waste Category: Tank bottom waste
Disposal Method: Recycler
Tons: 1.6680
Facility County: San Bernardino

Year: 1994
Gepaid: CAD028955508
Contact: JACK E FEELY SR
Telephone: 9098621354
Mailing Name: Not reported
Mailing Address: 1590 INDUSTRIAL PARK AVE
Mailing City,St,Zip: REDLANDS, CA 923740000
Gen County: Not reported
TSD EPA ID: CAD000088252
TSD County: Not reported
Waste Category: Liquids with pH <= 2
Disposal Method: Transfer Station
Tons: .1251
Facility County: San Bernardino

Map ID	Site	Database(s)	EPA ID Number
425	**REDLANDS NISSAN** **1855 INDUSTRIAL PARK AVE** **REDLANDS, CA 92373**	**HAZNET**	**S113009476** **N/A**

HAZNET:

Year:	2004
Gepaid:	CAD981659824
Contact:	--
Telephone:	--
Mailing Name:	Not reported
Mailing Address:	1855 INDUSTRIAL PARK AVE
Mailing City,St,Zip:	REDLANDS, CA 923742802
Gen County:	Not reported
TSD EPA ID:	CAT000613927
TSD County:	Not reported
Waste Category:	Aqueous solution with total organic residues less than 10 percent
Disposal Method:	Transfer Station
Tons:	0.23
Facility County:	San Bernardino

Year:	2003
Gepaid:	CAD981659824
Contact:	--
Telephone:	--
Mailing Name:	Not reported
Mailing Address:	1855 INDUSTRIAL PARK AVE
Mailing City,St,Zip:	REDLANDS, CA 923742802
Gen County:	Not reported
TSD EPA ID:	CAT000613927
TSD County:	Not reported
Waste Category:	Aqueous solution with total organic residues less than 10 percent
Disposal Method:	Not reported
Tons:	0.03
Facility County:	San Bernardino

Year:	2003
Gepaid:	CAD981659824
Contact:	--
Telephone:	--
Mailing Name:	Not reported
Mailing Address:	1855 INDUSTRIAL PARK AVE
Mailing City,St,Zip:	REDLANDS, CA 923742802
Gen County:	Not reported
TSD EPA ID:	CAT000613927
TSD County:	Not reported
Waste Category:	Aqueous solution with total organic residues less than 10 percent
Disposal Method:	Transfer Station
Tons:	0.74
Facility County:	San Bernardino

Year:	2002
Gepaid:	CAD981659824
Contact:	--
Telephone:	--
Mailing Name:	Not reported
Mailing Address:	1855 INDUSTRIAL PARK AVE
Mailing City,St,Zip:	REDLANDS, CA 923742802
Gen County:	Not reported
TSD EPA ID:	CAT000613927

Map ID	Site	Database(s)	EPA ID Number

REDLANDS NISSAN (Continued) **S113009476**

TSD County: Not reported
Waste Category: Aqueous solution with total organic residues less than 10 percent
Disposal Method: Transfer Station
Tons: 0.83
Facility County: San Bernardino

Year: 2001
Gepaid: CAD981659824
Contact: --
Telephone: --
Mailing Name: Not reported
Mailing Address: 1855 INDUSTRIAL PARK AVE
Mailing City,St,Zip: REDLANDS, CA 923742802
Gen County: Not reported
TSD EPA ID: CAT000613927
TSD County: Not reported
Waste Category: Aqueous solution with total organic residues less than 10 percent
Disposal Method: Transfer Station
Tons: 1.42
Facility County: San Bernardino

Click this hyperlink while viewing on your computer to access
13 additional CA_HAZNET: record(s) in the EDR Site Report.

---

425 **CALIFORNIA AUTO SPECIALISTS** **San Bern. Co. Permit** **S100930042**
1825 INDUSTRIAL PARK AVE **N/A**
REDLANDS, CA 92374

San Bern. Co. Permit:
Region: SAN BERNARDINO
Facility ID: FA0001719
Owner: BERKI, EDWARD OR CONNIE L
Permit Number: PT0009720
Permit Category: SPECIAL GENERATOR
Facility Status: INACTIVE
Expiration Date: 08/31/2004

Region: SAN BERNARDINO
Facility ID: FA0001719
Owner: BERKI, EDWARD OR CONNIE L
Permit Number: PT0009721
Permit Category: SPECIAL HANDLER
Facility Status: INACTIVE
Expiration Date: 08/31/2004

Region: SAN BERNARDINO
Facility ID: FA0012091
Owner: FOUST, DOUG
Permit Number: PT0021280
Permit Category: HAZMAT HANDLER 0-10 EMPLOYEES
Facility Status: INACTIVE
Expiration Date: 02/28/2010

Map ID	Site	Database(s)	EPA ID Number
440	**MCCALLA BROS** **980 NEVADA ST** **REDLANDS, CA**	**RCRA-SQG** **FINDS** **HAZNET**	**1000149082** **CAD981442189**

RCRA-SQG:

Date form received by agency:	09/01/1996
Facility name:	MCCALLA BROS
Facility address:	980 NEVADA ST REDLANDS, CA 92373
EPA ID:	CAD981442189
Contact:	Not reported
Contact address:	Not reported Not reported
Contact country:	Not reported
Contact telephone:	Not reported
Contact email:	Not reported
EPA Region:	09
Classification:	Small Small Quantity Generator
Description:	Handler: generates more than 100 and less than 1000 kg of hazardous waste during any calendar month and accumulates less than 6000 kg of hazardous waste at any time; or generates 100 kg or less of hazardous waste during any calendar month, and accumulates more than 1000 kg of hazardous waste at any time

Owner/Operator Summary:

Owner/operator name:	BOB MCCALLA
Owner/operator address:	NOT REQUIRED NOT REQUIRED, ME 99999
Owner/operator country:	Not reported
Owner/operator telephone:	(415) 555-1212
Legal status:	Private
Owner/Operator Type:	Owner
Owner/Op start date:	Not reported
Owner/Op end date:	Not reported

Owner/operator name:	NOT REQUIRED
Owner/operator address:	NOT REQUIRED NOT REQUIRED, ME 99999
Owner/operator country:	Not reported
Owner/operator telephone:	(415) 555-1212
Legal status:	Private
Owner/Operator Type:	Operator
Owner/Op start date:	Not reported
Owner/Op end date:	Not reported

Handler Activities Summary:

U.S. importer of hazardous waste:	No
Mixed waste (haz. and radioactive):	No
Recycler of hazardous waste:	No
Transporter of hazardous waste:	No
Treater, storer or disposer of HW:	No
Underground injection activity:	No
On-site burner exemption:	No
Furnace exemption:	No
Used oil fuel burner:	No
Used oil processor:	No
User oil refiner:	No
Used oil fuel marketer to burner:	No

Map ID	Site	Database(s)	EPA ID Number

MCCALLA BROS (Continued) **1000149082**

Used oil Specification marketer: No
Used oil transfer facility: No
Used oil transporter: No

Historical Generators:
Date form received by agency: 09/10/1986
Facility name: MCCALLA BROS
Classification: Large Quantity Generator

Violation Status: No violations found

FINDS:

Registry ID: 110008269024

Environmental Interest/Information System
RCRAInfo is a national information system that supports the Resource Conservation and Recovery Act (RCRA) program through the tracking of events and activities related to facilities that generate, transport, and treat, store, or dispose of hazardous waste. RCRAInfo allows RCRA program staff to track the notification, permit, compliance, and corrective action activities required under RCRA.

HAZNET:
Year: 1996
Gepaid: CAD981442189
Contact: Not reported
Telephone: 0000000000
Mailing Name: Not reported
Mailing Address: 11011 ETIWANDA AVE
Mailing City,St,Zip: FONTANA, CA 923376917
Gen County: Not reported
TSD EPA ID: CAT080013352
TSD County: Not reported
Waste Category: Oil/water separation sludge
Disposal Method: Recycler
Tons: 3.1275
Facility County: San Bernardino

---

476 **REDLANDS NISSAN** **HAZNET** **S112937986**
1655 INDUSTRIAL PARK AVE **N/A**
REDLANDS, CA 92373

HAZNET:
Year: 2004
Gepaid: CAC002578236
Contact: DAVID MARVIN
Telephone: 9097933377
Mailing Name: Not reported
Mailing Address: 1655 INDUSTRIAL PARK AVE
Mailing City,St,Zip: REDLANDS, CA 92373
Gen County: Not reported
TSD EPA ID: AZC950823111
TSD County: Not reported
Waste Category: Asbestos containing waste
Disposal Method: Not reported

Map ID	Site	Database(s)	EPA ID Number

REDLANDS NISSAN (Continued) **S112937986**

Tons: 0.84
Facility County: San Bernardino

Year: 2004
Gepaid: CAC002578236
Contact: DAVID MARVIN
Telephone: 9097933377
Mailing Name: Not reported
Mailing Address: 1655 INDUSTRIAL PARK AVE
Mailing City,St,Zip: REDLANDS, CA 92373
Gen County: Not reported
TSD EPA ID: CAT080013352
TSD County: Not reported
Waste Category: Unspecified aqueous solution
Disposal Method: Not reported
Tons: 2.08
Facility County: San Bernardino

---

476 **REDLANDS NISSAN** **CA FID UST** **S101591438**
1655 INDUSTRIAL PARK AVE **SWEEPS UST** **N/A**
REDLANDS, CA 92373 **San Bern. Co. Permit**

CA FID UST:
Facility ID: 36007892
Regulated By: UTNKA
Regulated ID: Not reported
Cortese Code: Not reported
SIC Code: Not reported
Facility Phone: Not reported
Mail To: Not reported
Mailing Address: 1655 INDUSTRIAL PARK AVE
Mailing Address 2: Not reported
Mailing City,St,Zip: REDLANDS 92373
Contact: Not reported
Contact Phone: Not reported
DUNs Number: Not reported
NPDES Number: Not reported
EPA ID: Not reported
Comments: Not reported
Status: Active

SWEEPS UST:
Status: Active
Comp Number: 8488
Number: 9
Board Of Equalization: 44-020066
Referral Date: 03-24-92
Action Date: 03-24-92
Created Date: 09-07-88
Tank Status: A
Owner Tank Id: Not reported
Swrcb Tank Id: 36-000-008488-000001
Actv Date: 09-07-88
Capacity: 1
Tank Use: UNKNOWN
Stg: P
Content: UNKNOWN

Map ID	Site	Database(s)	EPA ID Number

REDLANDS NISSAN (Continued) **S101591438**

Number Of Tanks: 1

San Bern. Co. Permit:
Region: SAN BERNARDINO
Facility ID: FA0004689
Owner: NEW AGE INVESTMENTS
Permit Number: PT0002035
Permit Category: SPECIAL HANDLER
Facility Status: ACTIVE
Expiration Date: 10/31/2013

Region: SAN BERNARDINO
Facility ID: FA0004689
Owner: NEW AGE INVESTMENTS
Permit Number: PT0002036
Permit Category: SPECIAL GENERATOR
Facility Status: ACTIVE
Expiration Date: 10/31/2013

---

476 **METRO NISSAN OF REDLANDS** **RCRA-SQG 1000277278**
1855 INDUSTRIAL PARK AVENUE **FINDS CAD981659824**
REDLANDS, CA

RCRA-SQG:
Date form received by agency: 11/27/2001
Facility name: METRO NISSAN OF REDLANDS
Facility address: 1655 INDUSTRIAL PARK AVE
REDLANDS, CA 92373
EPA ID: CAD981659824
Contact: JIM SCHULTZ
Contact address: 1655 INDUSTRIAL PARK AVE
REDLANDS, CA 92373
Contact country: US
Contact telephone: (909) 793-3377
Contact email: Not reported
EPA Region: 09
Classification: Small Small Quantity Generator
Description: Handler: generates more than 100 and less than 1000 kg of hazardous waste during any calendar month and accumulates less than 6000 kg of hazardous waste at any time; or generates 100 kg or less of hazardous waste during any calendar month, and accumulates more than 1000 kg of hazardous waste at any time

Owner/Operator Summary:
Owner/operator name: DAVID MARVIN
Owner/operator address: 1655 INDUSTRIAL PARK AVE
REDLANDS, CA 92373
Owner/operator country: Not reported
Owner/operator telephone: (909) 793-3377
Legal status: Private
Owner/Operator Type: Owner
Owner/Op start date: Not reported
Owner/Op end date: Not reported

Owner/operator name: NOT REQUIRED
Owner/operator address: NOT REQUIRED
NOT REQUIRED, ME 99999

Map ID	Site	Database(s)	EPA ID Number

METRO NISSAN OF REDLANDS (Continued) **1000277278**

Owner/operator country: Not reported
Owner/operator telephone: (415) 555-1212
Legal status: Private
Owner/Operator Type: Operator
Owner/Op start date: Not reported
Owner/Op end date: Not reported

Handler Activities Summary:
U.S. importer of hazardous waste: No
Mixed waste (haz. and radioactive): No
Recycler of hazardous waste: No
Transporter of hazardous waste: No
Treater, storer or disposer of HW: No
Underground injection activity: No
On-site burner exemption: No
Furnace exemption: No
Used oil fuel burner: No
Used oil processor: No
User oil refiner: No
Used oil fuel marketer to burner: No
Used oil Specification marketer: No
Used oil transfer facility: No
Used oil transporter: No

Historical Generators:
Date form received by agency: 09/01/1996
Facility name: METRO NISSAN OF REDLANDS
Classification: Small Quantity Generator

Hazardous Waste Summary:
Waste code: D039
Waste name: TETRACHLOROETHYLENE

Violation Status: No violations found

FINDS:

Registry ID: 110002741025

Environmental Interest/Information System
RCRAInfo is a national information system that supports the Resource Conservation and Recovery Act (RCRA) program through the tracking of events and activities related to facilities that generate, transport, and treat, store, or dispose of hazardous waste. RCRAInfo allows RCRA program staff to track the notification, permit, compliance, and corrective action activities required under RCRA.

Map ID	Site	Database(s)	EPA ID Number

490 **REDLANDS BLUEPRINT COMPANY** **San Bern. Co. Permit** **S109936336**
922 NEW YORK ST UNIT B **N/A**
REDLANDS, CA 92374

San Bern. Co. Permit:
Region: SAN BERNARDINO
Facility ID: FA0005631
Owner: PETE, I./BACHIU, D.
Permit Number: PT0003728
Permit Category: CONDITIONALLY EXEMPT SMALL QUANTITY GENERATOR
Facility Status: ACTIVE
Expiration Date: 11/30/2013

Region: SAN BERNARDINO
Facility ID: FA0005631
Owner: PETE, I./BACHIU, D.
Permit Number: PT0003729
Permit Category: HAZMAT HANDLER 0-10 EMPLOYEES
Facility Status: INACTIVE
Expiration Date: 11/30/2008

---

490 **REDLANDS BLUEPRINT COMPANY** **HAZNET** **S113168237**
922 NEW YORK ST STE B **N/A**
REDLANDS, CA 92374

HAZNET:
Year: 2009
Gepaid: CAL922984582
Contact: DANEY BACHIU/MANAGER
Telephone: 9097923478
Mailing Name: Not reported
Mailing Address: 922 NEW YORK ST STE B
Mailing City,St,Zip: REDLANDS, CA 923742950
Gen County: Not reported
TSD EPA ID: CAT000613927
TSD County: Not reported
Waste Category: Aqueous solution with total organic residues less than 10 percent
Disposal Method: Storage, Bulking, And/Or Transfer Off Site--No Treatment/Reovery (H010-H129) Or (H131-H135)
Tons: 0.126
Facility County: San Bernardino

Year: 2009
Gepaid: CAL922984582
Contact: DANEY BACHIU/MANAGER
Telephone: 9097923478
Mailing Name: Not reported
Mailing Address: 922 NEW YORK ST STE B
Mailing City,St,Zip: REDLANDS, CA 923742950
Gen County: Not reported
TSD EPA ID: CAT000613927
TSD County: Not reported
Waste Category: Aqueous solution with total organic residues less than 10 percent
Disposal Method: Storage, Bulking, And/Or Transfer Off Site--No Treatment/Reovery (H010-H129) Or (H131-H135)
Tons: 0.126
Facility County: San Bernardino

Year: 2008
Gepaid: CAL922984582

Map ID	Site	Database(s)	EPA ID Number

REDLANDS BLUEPRINT COMPANY (Continued) **S113168237**

Contact: DANEY BACHIU/MANAGER
Telephone: 9097923478
Mailing Name: Not reported
Mailing Address: 922 NEW YORK ST STE B
Mailing City,St,Zip: REDLANDS, CA 923742950
Gen County: Not reported
TSD EPA ID: CAT000613927
TSD County: Not reported
Waste Category: Aqueous solution with total organic residues less than 10 percent
Disposal Method: Storage, Bulking, And/Or Transfer Off Site--No Treatment/Reovery (H010-H129) Or (H131-H135)
Tons: 0.672
Facility County: San Bernardino

Year: 2008
Gepaid: CAL922984582
Contact: DANEY BACHIU/MANAGER
Telephone: 9097923478
Mailing Name: Not reported
Mailing Address: 922 NEW YORK ST STE B
Mailing City,St,Zip: REDLANDS, CA 923742950
Gen County: Not reported
TSD EPA ID: CAT000613927
TSD County: Not reported
Waste Category: Aqueous solution with total organic residues less than 10 percent
Disposal Method: Storage, Bulking, And/Or Transfer Off Site--No Treatment/Reovery (H010-H129) Or (H131-H135)
Tons: 0.672
Facility County: San Bernardino

Year: 2007
Gepaid: CAL922984582
Contact: DANEY BACHIU/MANAGER
Telephone: 9097923478
Mailing Name: Not reported
Mailing Address: 922 NEW YORK ST # B
Mailing City,St,Zip: REDLANDS, CA 923742918
Gen County: Not reported
TSD EPA ID: CAT000613927
TSD County: Not reported
Waste Category: Aqueous solution with total organic residues less than 10 percent
Disposal Method: Storage, Bulking, And/Or Transfer Off Site--No Treatment/Reovery (H010-H129) Or (H131-H135)
Tons: 0.31
Facility County: San Bernardino

Click this hyperlink while viewing on your computer to access
33 additional CA_HAZNET: record(s) in the EDR Site Report.

Map ID	Site	Database(s)	EPA ID Number

490 **TOYOTA OF REDLANDS** **San Bern. Co. Permit** **S109117916**
921 NEW YORK ST **N/A**
REDLANDS, CA 92373

San Bern. Co. Permit:
Region: SAN BERNARDINO
Facility ID: FA0011249
Owner: TOYOTA OF REDLANDS
Permit Number: PT0019820
Permit Category: SPECIAL HANDLER
Facility Status: ACTIVE
Expiration Date: 04/30/2014

Region: SAN BERNARDINO
Facility ID: FA0011249
Owner: TOYOTA OF REDLANDS
Permit Number: PT0019821
Permit Category: SPECIAL GENERATOR
Facility Status: ACTIVE
Expiration Date: 04/30/2014

Region: SAN BERNARDINO
Facility ID: FA0011249
Owner: TOYOTA OF REDLANDS
Permit Number: PT0024268
Permit Category: APSA 1,320-10,000 GAL FAC CAPACITY
Facility Status: ACTIVE
Expiration Date: 04/30/2014

---

498 **EL TEPEYAC MEXICAN FOOD** **San Bern. Co. Permit** **S109849370**
1458 INDUSTRIAL PARK AVE **N/A**
REDLANDS, CA 92373

San Bern. Co. Permit:
Region: SAN BERNARDINO
Facility ID: FA0012751
Owner: EL TEPEYAC MEXICAN FOOD
Permit Number: PT0022258
Permit Category: BULK CO2 AT RETAIL FOOD FACILITIES
Facility Status: INACTIVE
Expiration Date: 09/30/2010

---

498 **TRI CITY CLEANERS** **HAZNET** **S113118582**
1434 INDUSTRIAL PARK AVE **N/A**
REDLANDS, CA 92374

HAZNET:
Year: 2003
Gepaid: CAL000249820
Contact: Kirit Patel
Telephone: 9097983777
Mailing Name: Not reported
Mailing Address: 1434 Industrial PArk Ave
Mailing City,St,Zip: REDLANDS, CA 923744517
Gen County: Not reported
TSD EPA ID: CAD008302903
TSD County: Not reported
Waste Category: Halogenated solvents (chloroforms, methyl chloride, perchloroethylene,

Map ID	Site	Database(s)	EPA ID Number

TRI CITY CLEANERS (Continued) **S113118582**

	etc)
Disposal Method:	Not reported
Tons:	Not reported
Facility County:	San Bernardino
Year:	2003
Gepaid:	CAL000249820
Contact:	Kirit Patel
Telephone:	9097983777
Mailing Name:	Not reported
Mailing Address:	1434 Industrial PArk Ave
Mailing City,St,Zip:	REDLANDS, CA 923744517
Gen County:	Not reported
TSD EPA ID:	CAD008302903
TSD County:	Not reported
Waste Category:	Halogenated solvents (chloroforms, methyl chloride, perchloroethylene, etc)
Disposal Method:	Recycler
Tons:	0.25
Facility County:	San Bernardino
Year:	2003
Gepaid:	CAL000249820
Contact:	Kirit Patel
Telephone:	9097983777
Mailing Name:	Not reported
Mailing Address:	1434 Industrial PArk Ave
Mailing City,St,Zip:	REDLANDS, CA 923744517
Gen County:	Not reported
TSD EPA ID:	CAT000613893
TSD County:	Not reported
Waste Category:	Liquids with halogenated organic compounds >= 1,000 Mg./L
Disposal Method:	Transfer Station
Tons:	0.32
Facility County:	San Bernardino
Year:	2002
Gepaid:	CAL000249820
Contact:	Kirit Patel
Telephone:	9097983777
Mailing Name:	Not reported
Mailing Address:	1434 Industrial PArk Ave
Mailing City,St,Zip:	REDLANDS, CA 923744517
Gen County:	Not reported
TSD EPA ID:	CAD008302903
TSD County:	Not reported
Waste Category:	Halogenated solvents (chloroforms, methyl chloride, perchloroethylene, etc)
Disposal Method:	Recycler
Tons:	0.12
Facility County:	San Bernardino

Map ID	Site	Database(s)	EPA ID Number

498 **TRI-CITY CLEANERS INC** **HAZNET** **S113151439**
1434 INDUSTRIAL PARK AVE **N/A**
REDLANDS, CA 92374

HAZNET:

Year:	2008
Gepaid:	CAL000329185
Contact:	LORRI MCNEAL
Telephone:	9097983777
Mailing Name:	Not reported
Mailing Address:	1434 INDUSTRIAL PARK AVE
Mailing City,St,Zip:	REDLANDS, CA 923744517
Gen County:	Not reported
TSD EPA ID:	CAD028409019
TSD County:	Not reported
Waste Category:	Other organic solids
Disposal Method:	Storage, Bulking, And/Or Transfer Off Site--No Treatment/Reovery (H010-H129) Or (H131-H135)
Tons:	0.2
Facility County:	San Bernardino

Year:	2008
Gepaid:	CAL000329185
Contact:	LORRI MCNEAL
Telephone:	9097983777
Mailing Name:	Not reported
Mailing Address:	1434 INDUSTRIAL PARK AVE
Mailing City,St,Zip:	REDLANDS, CA 923744517
Gen County:	Not reported
TSD EPA ID:	CAD028409019
TSD County:	Not reported
Waste Category:	Unspecified solvent mixture
Disposal Method:	Fuel Blending Prior To Energy Recovery At Another Site
Tons:	0.504
Facility County:	San Bernardino

---

498 **FULL STEAM CLEANERS** **San Bern. Co. Permit** **S106230213**
1434 INDUSTRIAL PARK AVE **N/A**
REDLANDS, CA 92374

San Bern. Co. Permit:

Region:	SAN BERNARDINO
Facility ID:	FA0008080
Owner:	KOROMAH, DEE
Permit Number:	PT0014181
Permit Category:	SPECIAL GENERATOR
Facility Status:	INACTIVE
Expiration Date:	03/31/2010

Region:	SAN BERNARDINO
Facility ID:	FA0008080
Owner:	KOROMAH, DEE
Permit Number:	PT0014188
Permit Category:	SPECIAL HANDLER
Facility Status:	INACTIVE
Expiration Date:	03/31/2010

Map ID	Site	Database(s)	EPA ID Number
498	**TRI CITY CLEANERS** **1434 W INDUSTRIAL PARK AVE** **REDLANDS, CA 92373**	**RCRA-SQG** **FINDS** **HAZNET**	**1000107114** **CAD981615313**

RCRA-SQG:

Date form received by agency:	09/01/1996
Facility name:	TRI CITY CLEANERS
Facility address:	1434 W INDUSTRIAL PARK AVE REDLANDS, CA 92373
EPA ID:	CAD981615313
Contact:	Not reported
Contact address:	Not reported Not reported
Contact country:	Not reported
Contact telephone:	Not reported
Contact email:	Not reported
EPA Region:	09
Classification:	Small Small Quantity Generator
Description:	Handler: generates more than 100 and less than 1000 kg of hazardous waste during any calendar month and accumulates less than 6000 kg of hazardous waste at any time; or generates 100 kg or less of hazardous waste during any calendar month, and accumulates more than 1000 kg of hazardous waste at any time

Owner/Operator Summary:

Owner/operator name:	DAVID STONE
Owner/operator address:	NOT REQUIRED NOT REQUIRED, ME 99999
Owner/operator country:	Not reported
Owner/operator telephone:	(415) 555-1212
Legal status:	Private
Owner/Operator Type:	Owner
Owner/Op start date:	Not reported
Owner/Op end date:	Not reported

Owner/operator name:	NOT REQUIRED
Owner/operator address:	NOT REQUIRED NOT REQUIRED, ME 99999
Owner/operator country:	Not reported
Owner/operator telephone:	(415) 555-1212
Legal status:	Private
Owner/Operator Type:	Operator
Owner/Op start date:	Not reported
Owner/Op end date:	Not reported

Handler Activities Summary:

U.S. importer of hazardous waste:	No
Mixed waste (haz. and radioactive):	No
Recycler of hazardous waste:	No
Transporter of hazardous waste:	No
Treater, storer or disposer of HW:	No
Underground injection activity:	No
On-site burner exemption:	No
Furnace exemption:	No
Used oil fuel burner:	No
Used oil processor:	No
User oil refiner:	No
Used oil fuel marketer to burner:	No

Map ID	Site	Database(s)	EPA ID Number

TRI CITY CLEANERS (Continued) **1000107114**

Used oil Specification marketer: No
Used oil transfer facility: No
Used oil transporter: No

Historical Generators:
Date form received by agency: 01/23/1987
Facility name: TRI CITY CLEANERS
Classification: Large Quantity Generator

Violation Status: No violations found

FINDS:

Registry ID: 110002724874

Environmental Interest/Information System
RCRAInfo is a national information system that supports the Resource Conservation and Recovery Act (RCRA) program through the tracking of events and activities related to facilities that generate, transport, and treat, store, or dispose of hazardous waste. RCRAInfo allows RCRA program staff to track the notification, permit, compliance, and corrective action activities required under RCRA.

HAZNET:
Year: 1998
Gepaid: CAD981615313
Contact: JUNG S CHON
Telephone: 9097983777
Mailing Name: Not reported
Mailing Address: 1434 INDUSTRIAL PARK AVE # W
Mailing City,St,Zip: REDLANDS, CA 923744517
Gen County: Not reported
TSD EPA ID: CAD981375983
TSD County: Not reported
Waste Category: Solids or sludges with halogenated organic compounds >= 1,000 Mg./L
Disposal Method: Recycler
Tons: .1417
Facility County: San Bernardino

Year: 1997
Gepaid: CAD981615313
Contact: JUNG S CHON
Telephone: 9097983777
Mailing Name: Not reported
Mailing Address: 1434 INDUSTRIAL PARK AVE # W
Mailing City,St,Zip: REDLANDS, CA 923744517
Gen County: Not reported
TSD EPA ID: CAT000613927
TSD County: Not reported
Waste Category: Liquids with halogenated organic compounds >= 1,000 Mg./L
Disposal Method: Transfer Station
Tons: .1950
Facility County: San Bernardino

Year: 1996
Gepaid: CAD981615313

Map ID	Site	Database(s)	EPA ID Number

TRI CITY CLEANERS (Continued) **1000107114**

Contact: JUNG S CHON
Telephone: 9097983777
Mailing Name: Not reported
Mailing Address: 1434 INDUSTRIAL PARK AVE # W
Mailing City,St,Zip: REDLANDS, CA 923744517
Gen County: Not reported
TSD EPA ID: CAT000613927
TSD County: Not reported
Waste Category: Liquids with halogenated organic compounds >= 1,000 Mg./L
Disposal Method: Transfer Station
Tons: .2325
Facility County: San Bernardino

Year: 1995
Gepaid: CAD981615313
Contact: JUNG S CHON
Telephone: 9097983777
Mailing Name: Not reported
Mailing Address: 1434 INDUSTRIAL PARK AVE # W
Mailing City,St,Zip: REDLANDS, CA 923744517
Gen County: Not reported
TSD EPA ID: CAT000613927
TSD County: Not reported
Waste Category: Liquids with halogenated organic compounds >= 1,000 Mg./L
Disposal Method: Transfer Station
Tons: .3125
Facility County: San Bernardino

Year: 1994
Gepaid: CAD981615313
Contact: JUNG S CHON
Telephone: 9097983777
Mailing Name: Not reported
Mailing Address: 1434 INDUSTRIAL PARK AVE # W
Mailing City,St,Zip: REDLANDS, CA 923744517
Gen County: Not reported
TSD EPA ID: CAT000613927
TSD County: Not reported
Waste Category: Liquids with halogenated organic compounds >= 1,000 Mg./L
Disposal Method: Transfer Station
Tons: .5000
Facility County: San Bernardino

Click this hyperlink while viewing on your computer to access
3 additional CA_HAZNET: record(s) in the EDR Site Report.

---

503 **SHELL SERVICE STATION** **FINDS** **1008152784**
1600 INDUSTRIAL PARK AVE **N/A**
REDLANDS, CA

FINDS:

Registry ID: 110018964414

Environmental Interest/Information System
California Hazardous Waste Tracking System - Datamart (HWTS-DATAMART) provides California with information on hazardous waste shipments for generators, transporters, and treatment, storage, and disposal

Map ID	Site	Database(s)	EPA ID Number

SHELL SERVICE STATION (Continued) **1008152784**

facilities.

RCRAInfo is a national information system that supports the Resource Conservation and Recovery Act (RCRA) program through the tracking of events and activities related to facilities that generate, transport, and treat, store, or dispose of hazardous waste. RCRAInfo allows RCRA program staff to track the notification, permit, compliance, and corrective action activities required under RCRA.

---

503 **TEXACO SERVICE STA # 308** **UST** **U003941922**
1600 INDUSTRIAL PARK AVE **N/A**
REDLANDS, CA 92374

UST:
Facility ID: 86008487
Latitude: 34.06464
Longitude: -117.20964

---

503 **REDLANDS SHELL #68593** **San Bern. Co. Permit** **S103633684**
1600 INDUSTRIAL PARK AVE **N/A**
REDLANDS, CA 92373

San Bern. Co. Permit:
Region: SAN BERNARDINO
Facility ID: FA0006638
Owner: TESORO REFINING & MARKETING CO LLC
Permit Number: PT0002034
Permit Category: HAZMAT HANDLER - UST ONLY
Facility Status: ACTIVE
Expiration Date: 10/31/2013

Region: SAN BERNARDINO
Facility ID: FA0006638
Owner: TESORO REFINING & MARKETING CO LLC
Permit Number: PT0012228
Permit Category: UST OWNERSHIP/OPERATING PERMIT (PER UST)
Facility Status: ACTIVE
Expiration Date: 10/31/2013

Region: SAN BERNARDINO
Facility ID: FA0006638
Owner: TESORO REFINING & MARKETING CO LLC
Permit Number: PT0012229
Permit Category: UST OWNERSHIP/OPERATING PERMIT (PER UST)
Facility Status: ACTIVE
Expiration Date: 10/31/2013

Region: SAN BERNARDINO
Facility ID: FA0006638
Owner: TESORO REFINING & MARKETING CO LLC
Permit Number: PT0012230
Permit Category: UST OWNERSHIP/OPERATING PERMIT (PER UST)
Facility Status: ACTIVE
Expiration Date: 10/31/2013

Map ID	Site	Database(s)	EPA ID Number

REDLANDS SHELL #68593 (Continued) **S103633684**

Region: SAN BERNARDINO
Facility ID: FA0006638
Owner: TESORO REFINING & MARKETING CO LLC
Permit Number: PT0012231
Permit Category: UST OWNERSHIP/OPERATING PERMIT (PER UST)
Facility Status: ACTIVE
Expiration Date: 10/31/2013

Region: SAN BERNARDINO
Facility ID: FA0006638
Owner: TESORO REFINING & MARKETING CO LLC
Permit Number: PT0020506
Permit Category: WASTE INCIDENTAL UST OPERATION ONLY
Facility Status: ACTIVE
Expiration Date: 10/31/2013

---

503 **TESORO REFINING & MARKETING/REDLANDS TEXACO #68593** **HAZNET** **S113148389**
1600 INDUSTRIAL PARK AVE **N/A**
REDLANDS, CA 92374

HAZNET:
Year: 2012
Gepaid: CAL000321784
Contact: LISA GARCIA
Telephone: 2106264994
Mailing Name: Not reported
Mailing Address: 19100 RIDGEWOOD PKWY
Mailing City,St,Zip: SAN ANTONIO, TX 782590000
Gen County: San Bernardino
TSD EPA ID: NVT330010000
TSD County: 99
Waste Category: Not reported
Disposal Method: Landfill Or Surface Impoundment That Will Be Closed As Landfill(To Include On-Site Treatment And/Or Stabilization)
Tons: 0.07
Facility County: San Bernardino

Year: 2012
Gepaid: CAL000321784
Contact: LISA GARCIA
Telephone: 2106264994
Mailing Name: Not reported
Mailing Address: 19100 RIDGEWOOD PKWY
Mailing City,St,Zip: SAN ANTONIO, TX 782590000
Gen County: San Bernardino
TSD EPA ID: CAT080013352
TSD County: Los Angeles
Waste Category: Not reported
Disposal Method: Other Recovery Of Reclamation For Reuse Including Acid Regeneration, Organics Recovery Ect
Tons: 0.2184
Facility County: San Bernardino

Year: 2011
Gepaid: CAL000321784
Contact: ROB DONOVAN
Telephone: 2538968700
Mailing Name: Not reported

Map ID	Site	Database(s)	EPA ID Number

TESORO REFINING & MARKETING/REDLANDS TEXACO #68593 (Continued) **S113148389**

Mailing Address: 19100 RIDGEWOOD PARKWAY
Mailing City,St,Zip: SAN ANTONIO, TX 782590000
Gen County: Not reported
TSD EPA ID: NVT330010000
TSD County: Not reported
Waste Category: Other organic solids
Disposal Method: Landfill Or Surface Impoundment That Will Be Closed As Landfill(To Include On-Site Treatment And/Or Stabilization)
Tons: 0.0375
Facility County: San Bernardino

Year: 2011
Gepaid: CAL000321784
Contact: ROB DONOVAN
Telephone: 2538968700
Mailing Name: Not reported
Mailing Address: 19100 RIDGEWOOD PARKWAY
Mailing City,St,Zip: SAN ANTONIO, TX 782590000
Gen County: Not reported
TSD EPA ID: CAT080013352
TSD County: Not reported
Waste Category: Aqueous solution with total organic residues less than 10 percent
Disposal Method: Other Recovery Of Reclamation For Reuse Including Acid Regeneration, Organics Recovery Ect
Tons: 1.2096
Facility County: San Bernardino

Year: 2010
Gepaid: CAL000321784
Contact: LISA GARCIA
Telephone: 2106264994
Mailing Name: Not reported
Mailing Address: 19100 RIDGEWOOD PKWY
Mailing City,St,Zip: SAN ANTONIO, TX 782590000
Gen County: Not reported
TSD EPA ID: NVT330010000
TSD County: Not reported
Waste Category: Other organic solids
Disposal Method: Landfill Or Surface Impoundment That Will Be Closed As Landfill(To Include On-Site Treatment And/Or Stabilization)
Tons: 0.025
Facility County: San Bernardino

Click this hyperlink while viewing on your computer to access
6 additional CA_HAZNET: record(s) in the EDR Site Report.

---

503 **SHELL SERVICE STATION** **HAZNET** **S113176850**
1600 INDUSTRIAL PARK AVE **N/A**
REDLANDS, CA 92374

HAZNET:
Year: 2007
Gepaid: CAR000126045
Contact: R HULL/ENV. REPORTING ANALYST
Telephone: 2818742224
Mailing Name: Not reported
Mailing Address: 12700 NORTHBOROUGH DR 300G03
Mailing City,St,Zip: Houston, TX 770670000

Map ID	Site	Database(s)	EPA ID Number

SHELL SERVICE STATION (Continued) **S113176850**

Gen County: Not reported
TSD EPA ID: CAD028409019
TSD County: Not reported
Waste Category: Other organic solids
Disposal Method: Storage, Bulking, And/Or Transfer Off Site--No Treatment/Reovery (H010-H129) Or (H131-H135)
Tons: 0.07
Facility County: San Bernardino

Year: 2006
Gepaid: CAR000126045
Contact: R HULL/ENV. REPORTING ANALYST
Telephone: 2818742224
Mailing Name: Not reported
Mailing Address: 12700 NORTHBOROUGH DR 300G03
Mailing City,St,Zip: Houston, TX 770670000
Gen County: Not reported
TSD EPA ID: CAD028409019
TSD County: Not reported
Waste Category: Other organic solids
Disposal Method: Transfer Station
Tons: 0.05
Facility County: San Bernardino

Year: 2005
Gepaid: CAR000126045
Contact: N CORTEZ/ENVT'L DATA ANALYST
Telephone: 2818742224
Mailing Name: Not reported
Mailing Address: 12700 NORTHBOROUGH DRIVE MFT 240-G
Mailing City,St,Zip: Houston, TX 770672508
Gen County: Not reported
TSD EPA ID: CAT080013352
TSD County: Not reported
Waste Category: Tank bottom waste
Disposal Method: Recycler
Tons: 0.83
Facility County: San Bernardino

Year: 2005
Gepaid: CAR000126045
Contact: N CORTEZ/ENVT'L DATA ANALYST
Telephone: 2818742224
Mailing Name: Not reported
Mailing Address: 12700 NORTHBOROUGH DRIVE MFT 240-G
Mailing City,St,Zip: Houston, TX 770672508
Gen County: Not reported
TSD EPA ID: CAD028409019
TSD County: Not reported
Waste Category: Other organic solids
Disposal Method: Transfer Station
Tons: 0.04
Facility County: San Bernardino

Year: 2004
Gepaid: CAR000126045
Contact: N CORTEZ/ENVT'L DATA ANALYST

Map ID	Site	Database(s)	EPA ID Number

SHELL SERVICE STATION (Continued) **S113176850**

Telephone: 2818742224
Mailing Name: Not reported
Mailing Address: 12700 NORTHBOROUGH DRIVE MFT 240-G
Mailing City,St,Zip: Houston, TX 770672508
Gen County: Not reported
TSD EPA ID: CAD028409019
TSD County: Not reported
Waste Category: Other inorganic solid waste
Disposal Method: Not reported
Tons: 0.4
Facility County: San Bernardino

Click this hyperlink while viewing on your computer to access
5 additional CA_HAZNET: record(s) in the EDR Site Report.

---

503 **TEXACO SERVICE STATION** **RCRA-SQG** **1006805342**
1600 INDUSTRIAL PARK AVE **CAR000126045**
REDLANDS, CA 92374

RCRA-SQG:
Date form received by agency: 08/16/2002
Facility name: TEXACO SERVICE STATION
Facility address: 1600 INDUSTRIAL PARK AVE
S A P 120785
REDLANDS, CA 923742829
EPA ID: CAR000126045
Mailing address: P O BOX 2648
HOUSTON, TX 772522648
Contact: SONDRA BIENVENU
Contact address: P O BOX 2648
HOUSTON, TX 772522648
Contact country: US
Contact telephone: (713) 241-5036
Contact email: Not reported
EPA Region: 09
Classification: Small Small Quantity Generator
Description: Handler: generates more than 100 and less than 1000 kg of hazardous waste during any calendar month and accumulates less than 6000 kg of hazardous waste at any time; or generates 100 kg or less of hazardous waste during any calendar month, and accumulates more than 1000 kg of hazardous waste at any time

Owner/Operator Summary:
Owner/operator name: EQUILON ENTERPRISES L L C
Owner/operator address: P O BOX 2648
HOUSTON, TX 77252
Owner/operator country: Not reported
Owner/operator telephone: (713) 241-5036
Legal status: Private
Owner/Operator Type: Owner
Owner/Op start date: Not reported
Owner/Op end date: Not reported

Handler Activities Summary:
U.S. importer of hazardous waste: No
Mixed waste (haz. and radioactive): No
Recycler of hazardous waste: No

Map ID	Site	Database(s)	EPA ID Number

TEXACO SERVICE STATION (Continued) **1006805342**

Transporter of hazardous waste:	No
Treater, storer or disposer of HW:	No
Underground injection activity:	No
On-site burner exemption:	No
Furnace exemption:	No
Used oil fuel burner:	No
Used oil processor:	No
User oil refiner:	No
Used oil fuel marketer to burner:	No
Used oil Specification marketer:	No
Used oil transfer facility:	No
Used oil transporter:	No

Hazardous Waste Summary:

Waste code:	D001
Waste name:	IGNITABLE HAZARDOUS WASTES ARE THOSE WASTES WHICH HAVE A FLASHPOINT OF LESS THAN 140 DEGREES FAHRENHEIT AS DETERMINED BY A PENSKY-MARTENS CLOSED CUP FLASH POINT TESTER. ANOTHER METHOD OF DETERMINING THE FLASH POINT OF A WASTE IS TO REVIEW THE MATERIAL SAFETY DATA SHEET, WHICH CAN BE OBTAINED FROM THE MANUFACTURER OR DISTRIBUTOR OF THE MATERIAL. LACQUER THINNER IS AN EXAMPLE OF A COMMONLY USED SOLVENT WHICH WOULD BE CONSIDERED AS IGNITABLE HAZARDOUS WASTE.
Waste code:	D018
Waste name:	BENZENE

Violation Status: No violations found

---

503 **JACK FEELY MOTORS INC** **CA FID UST** **S101619389**
1590 INDUSTRIAL PARK AVE **SWEEPS UST** **N/A**
REDLANDS, CA 92374

CA FID UST:

Facility ID:	36008792
Regulated By:	UTNKA
Regulated ID:	00021872
Cortese Code:	Not reported
SIC Code:	Not reported
Facility Phone:	Not reported
Mail To:	Not reported
Mailing Address:	1590 INDUSTRIAL PARK AVE
Mailing Address 2:	Not reported
Mailing City,St,Zip:	REDLANDS 92374
Contact:	Not reported
Contact Phone:	Not reported
DUNs Number:	Not reported
NPDES Number:	Not reported
EPA ID:	Not reported
Comments:	Not reported
Status:	Active

SWEEPS UST:

Status:	Active
Comp Number:	21872
Number:	9
Board Of Equalization:	Not reported
Referral Date:	09-10-91
Action Date:	09-10-91

Map ID	Site	Database(s)	EPA ID Number

JACK FEELY MOTORS INC (Continued) **S101619389**

Created Date:	02-29-88
Tank Status:	Not reported
Owner Tank Id:	Not reported
Swrcb Tank Id:	Not reported
Actv Date:	Not reported
Capacity:	Not reported
Tank Use:	Not reported
Stg:	Not reported
Content:	Not reported
Number Of Tanks:	Not reported

---

503 **JACK FEELY MOTORS** **HAZNET** **S112859194**
1590 INDUSTRIAL PARK AVE **N/A**
REDLANDS, CA 92373

HAZNET:

Year:	1994
Gepaid:	CAC001004824
Contact:	JACK FEELY
Telephone:	0000000000
Mailing Name:	Not reported
Mailing Address:	1590 INDUSTRIAL PARK AVE
Mailing City,St,Zip:	REDLANDS, CA 923730000
Gen County:	Not reported
TSD EPA ID:	CAD028409019
TSD County:	Not reported
Waste Category:	Hydrocarbon solvents (benzene, hexane, Stoddard, Etc.)
Disposal Method:	Treatment, Tank
Tons:	.2085
Facility County:	San Bernardino

---

503 **JACK FEELY MOTORS INC** **San Bern. Co. Permit** **U001575505**
1590 INDUSTRIAL PARK AVE **N/A**
REDLANDS, CA 92374

San Bern. Co. Permit:

Region:	SAN BERNARDINO
Facility ID:	FA0009558
Owner:	DEWESE CHEVROLET, INC.
Permit Number:	PT0016406
Permit Category:	SPECIAL HANDLER
Facility Status:	INACTIVE
Expiration Date:	04/30/2012

Region:	SAN BERNARDINO
Facility ID:	FA0009558
Owner:	DEWESE CHEVROLET, INC.
Permit Number:	PT0016407
Permit Category:	SPECIAL GENERATOR
Facility Status:	INACTIVE
Expiration Date:	04/30/2012

Map ID	Site	Database(s)	EPA ID Number
503	**JACK BURK** **875 ALABAMA ST** **REDLANDS, CA 92374**	**HAZNET**	**S112899493** **N/A**

HAZNET:

Year:	1998
Gepaid:	CAC002131497
Contact:	JACK BURK
Telephone:	0000000000
Mailing Name:	Not reported
Mailing Address:	PO BOX 519
Mailing City,St,Zip:	TEMPLE CITY, CA 917800000
Gen County:	Not reported
TSD EPA ID:	CAT080013352
TSD County:	Not reported
Waste Category:	Waste oil and mixed oil
Disposal Method:	Recycler
Tons:	2.9190
Facility County:	San Bernardino

Map ID	Site	Database(s)	EPA ID Number
503	**CIRCLE MOBIL** **875 ALABAMA** **REDLANDS, CA 92374**	**CA FID UST** **SWEEPS UST**	**S101629412** **N/A**

CA FID UST:

Facility ID:	36009208
Regulated By:	UTNKA
Regulated ID:	00060351
Cortese Code:	Not reported
SIC Code:	Not reported
Facility Phone:	Not reported
Mail To:	Not reported
Mailing Address:	P O BOX
Mailing Address 2:	Not reported
Mailing City,St,Zip:	REDLANDS 92374
Contact:	Not reported
Contact Phone:	Not reported
DUNs Number:	Not reported
NPDES Number:	Not reported
EPA ID:	Not reported
Comments:	Not reported
Status:	Active

SWEEPS UST:

Status:	Active
Comp Number:	60351
Number:	9
Board Of Equalization:	44-021304
Referral Date:	07-28-92
Action Date:	07-28-92
Created Date:	02-29-88
Tank Status:	A
Owner Tank Id:	1
Swrcb Tank Id:	36-000-060351-000001
Actv Date:	07-01-85
Capacity:	9950
Tank Use:	M.V. FUEL
Stg:	P
Content:	REG UNLEADED

Map ID	Site	Database(s)	EPA ID Number

CIRCLE MOBIL (Continued) **S101629412**

Number Of Tanks: 4

Status: Active
Comp Number: 60351
Number: 9
Board Of Equalization: 44-021304
Referral Date: 07-28-92
Action Date: 07-28-92
Created Date: 02-29-88
Tank Status: A
Owner Tank Id: 2
Swrcb Tank Id: 36-000-060351-000002
Actv Date: 07-01-85
Capacity: 8000
Tank Use: M.V. FUEL
Stg: P
Content: LEADED
Number Of Tanks: Not reported

Status: Active
Comp Number: 60351
Number: 9
Board Of Equalization: 44-021304
Referral Date: 07-28-92
Action Date: 07-28-92
Created Date: 02-29-88
Tank Status: A
Owner Tank Id: 3
Swrcb Tank Id: 36-000-060351-000003
Actv Date: 07-01-85
Capacity: 6000
Tank Use: M.V. FUEL
Stg: P
Content: REG UNLEADED
Number Of Tanks: Not reported

Status: Active
Comp Number: 60351
Number: 9
Board Of Equalization: 44-021304
Referral Date: 07-28-92
Action Date: 07-28-92
Created Date: 02-29-88
Tank Status: A
Owner Tank Id: 4
Swrcb Tank Id: 36-000-060351-000004
Actv Date: 07-01-85
Capacity: 250
Tank Use: OIL
Stg: W
Content: WASTE OIL
Number Of Tanks: Not reported

Map ID	Site	Database(s)	EPA ID Number

503 **FLAGG STATION** **UST** **U003784646**
875 ALABAMA ST **San Bern. Co. Permit** **N/A**
REDLANDS, CA 92374

UST:
Facility ID: 86008464
Latitude: 34.06403
Longitude: -117.20878

San Bern. Co. Permit:
Region: SAN BERNARDINO
Facility ID: FA0003236
Owner: BURK, J
Permit Number: PT0002015
Permit Category: HAZMAT HANDLER - UST ONLY
Facility Status: INACTIVE
Expiration Date: 07/31/2008

Region: SAN BERNARDINO
Facility ID: FA0003236
Owner: BURK, J
Permit Number: PT0012213
Permit Category: UST OWNERSHIP/OPERATING PERMIT (PER UST)
Facility Status: INACTIVE
Expiration Date: 07/31/2008

Region: SAN BERNARDINO
Facility ID: FA0003236
Owner: BURK, J
Permit Number: PT0012214
Permit Category: UST OWNERSHIP/OPERATING PERMIT (PER UST)
Facility Status: INACTIVE
Expiration Date: 07/31/2008

Region: SAN BERNARDINO
Facility ID: FA0003236
Owner: BURK, J
Permit Number: PT0012215
Permit Category: UST OWNERSHIP/OPERATING PERMIT (PER UST)
Facility Status: INACTIVE
Expiration Date: 07/31/2008

---

503 **URBAN DEVELOPMENT INC** **HAZNET** **S112966761**
875 ALABAMA ST **N/A**
REDLANDS, CA 92374

HAZNET:
Year: 2011
Gepaid: CAC002624981
Contact: JACK BURK
Telephone: 6269263136
Mailing Name: Not reported
Mailing Address: PO BOX 519
Mailing City,St,Zip: TEMPLE CITY, CA 917800519
Gen County: Not reported
TSD EPA ID: CAD981696420
TSD County: Not reported
Waste Category: Unspecified oil-containing waste
Disposal Method: Storage, Bulking, And/Or Transfer Off Site--No Treatment/Reovery

Map ID	Site	Database(s)	EPA ID Number

URBAN DEVELOPMENT INC (Continued) **S112966761**

(H010-H129) Or (H131-H135)
Tons: 0.417
Facility County: San Bernardino

Year: 2007
Gepaid: CAC002624981
Contact: JACK BURK
Telephone: 6269263136
Mailing Name: Not reported
Mailing Address: PO BOX 519
Mailing City,St,Zip: TEMPLE CITY, CA 917800519
Gen County: Not reported
TSD EPA ID: CAD008302903
TSD County: Not reported
Waste Category: Unspecified organic liquid mixture
Disposal Method: Fuel Blending Prior To Energy Recovery At Another Site
Tons: 1.7
Facility County: San Bernardino

Year: 2007
Gepaid: CAC002624981
Contact: JACK BURK
Telephone: 6269263136
Mailing Name: Not reported
Mailing Address: PO BOX 519
Mailing City,St,Zip: TEMPLE CITY, CA 917800519
Gen County: Not reported
TSD EPA ID: CAD028409019
TSD County: Not reported
Waste Category: Tank bottom waste
Disposal Method: Discharge To Sewer/Potw Or Npdes(With Prior Storage--With Or Without Treatment)
Tons: 0.41
Facility County: San Bernardino

---

503 **TOM BELL CHEVROLET** **RCRA-LQG** **1007198798**
800 ALABAMA ST. **CAD028956324**
REDLANDS, CA 92373

RCRA-LQG:
Date form received by agency: 02/17/1992
Facility name: TOM BELL CHEVROLET
Facility address: 800 ALABAMA ST.
REDLANDS, CA 92373
EPA ID: CAD028956324
Contact: JACK HALLAWAY
Contact address: Not reported
Not reported
Contact country: Not reported
Contact telephone: (714) 793-2681
Contact email: Not reported
EPA Region: 09
Classification: Large Quantity Generator
Description: Handler: generates 1,000 kg or more of hazardous waste during any calendar month; or generates more than 1 kg of acutely hazardous waste during any calendar month; or generates more than 100 kg of any residue or contaminated soil, waste or other debris resulting from the cleanup of a spill, into or on any land or water, of acutely hazardous

Map ID	Site	Database(s)	EPA ID Number

TOM BELL CHEVROLET (Continued) **1007198798**

waste during any calendar month; or generates 1 kg or less of acutely hazardous waste during any calendar month, and accumulates more than 1 kg of acutely hazardous waste at any time; or generates 100 kg or less of any residue or contaminated soil, waste or other debris resulting from the cleanup of a spill, into or on any land or water, of acutely hazardous waste during any calendar month, and accumulates more than 100 kg of that material at any time

Handler Activities Summary:

U.S. importer of hazardous waste:	No
Mixed waste (haz. and radioactive):	No
Recycler of hazardous waste:	No
Transporter of hazardous waste:	No
Treater, storer or disposer of HW:	Yes
Underground injection activity:	No
On-site burner exemption:	No
Furnace exemption:	No
Used oil fuel burner:	No
Used oil processor:	No
User oil refiner:	No
Used oil fuel marketer to burner:	No
Used oil Specification marketer:	No
Used oil transfer facility:	No
Used oil transporter:	No

Violation Status: No violations found

---

503 **TOM BELL CHEVROLET** **HAZNET** **S113000216**
800 ALABAMA ST **N/A**
REDLANDS, CA 92373

HAZNET:

Year:	2011
Gepaid:	CAD028956324
Contact:	JUNIOR BEAURONE
Telephone:	9097932681
Mailing Name:	Not reported
Mailing Address:	800 ALABAMA ST
Mailing City,St,Zip:	REDLANDS, CA 923742806
Gen County:	Not reported
TSD EPA ID:	CAD008302903
TSD County:	Not reported
Waste Category:	Hydrocarbon solvents (benzene, hexane, Stoddard, Etc.)
Disposal Method:	Fuel Blending Prior To Energy Recovery At Another Site
Tons:	0.14595
Facility County:	San Bernardino

Year:	2011
Gepaid:	CAD028956324
Contact:	JUNIOR BEAURONE
Telephone:	9097932681
Mailing Name:	Not reported
Mailing Address:	800 ALABAMA ST
Mailing City,St,Zip:	REDLANDS, CA 923742806
Gen County:	Not reported
TSD EPA ID:	CAD008302903
TSD County:	Not reported
Waste Category:	Hydrocarbon solvents (benzene, hexane, Stoddard, Etc.)

Map ID	Site	Database(s)	EPA ID Number

TOM BELL CHEVROLET (Continued) **S113000216**

Disposal Method: Fuel Blending Prior To Energy Recovery At Another Site
Tons: 0.14595
Facility County: San Bernardino

Year: 2011
Gepaid: CAD028956324
Contact: JUNIOR BEAURONE
Telephone: 9097932681
Mailing Name: Not reported
Mailing Address: 800 ALABAMA ST
Mailing City,St,Zip: REDLANDS, CA 923742806
Gen County: Not reported
TSD EPA ID: CAD008302903
TSD County: Not reported
Waste Category: Hydrocarbon solvents (benzene, hexane, Stoddard, Etc.)
Disposal Method: Fuel Blending Prior To Energy Recovery At Another Site
Tons: 0.14595
Facility County: San Bernardino

Year: 2009
Gepaid: CAD028956324
Contact: JR BEAURANE
Telephone: 9097932681
Mailing Name: Not reported
Mailing Address: 800 ALABAMA ST
Mailing City,St,Zip: REDLANDS, CA 923742806
Gen County: Not reported
TSD EPA ID: CAT080013352
TSD County: Not reported
Waste Category: Oil/water separation sludge
Disposal Method: Other Recovery Of Reclamation For Reuse Including Acid Regeneration, Organics Recovery Ect
Tons: 6.77625
Facility County: San Bernardino

Year: 2009
Gepaid: CAD028956324
Contact: JR BEAURANE
Telephone: 9097932681
Mailing Name: Not reported
Mailing Address: 800 ALABAMA ST
Mailing City,St,Zip: REDLANDS, CA 923742806
Gen County: Not reported
TSD EPA ID: CAT080013352
TSD County: Not reported
Waste Category: Oil/water separation sludge
Disposal Method: Other Recovery Of Reclamation For Reuse Including Acid Regeneration, Organics Recovery Ect
Tons: 6.77625
Facility County: San Bernardino

Click this hyperlink while viewing on your computer to access
124 additional CA_HAZNET: record(s) in the EDR Site Report.

Map ID	Site	Database(s)	EPA ID Number

503 **TOM BELL CHEVROLET** **FINDS** **1004442249**
800 ALABAMA ST **San Bern. Co. Permit** **N/A**
REDLANDS, CA

FINDS:

Registry ID: 110002413816

Environmental Interest/Information System
The NEI (National Emissions Inventory) database contains information on stationary and mobile sources that emit criteria air pollutants and their precursors, as well as hazardous air pollutants (HAPs).

CRITERIA AND HAZARDOUS AIR POLLUTANT INVENTORY

San Bern. Co. Permit:
Region: SAN BERNARDINO
Facility ID: FA0006701
Owner: DEWESE CHEVROLET, INC.
Permit Number: PT0002013
Permit Category: SPECIAL HANDLER
Facility Status: ACTIVE
Expiration Date: 05/31/2014

Region: SAN BERNARDINO
Facility ID: FA0006701
Owner: DEWESE CHEVROLET, INC.
Permit Number: PT0002014
Permit Category: SPECIAL GENERATOR
Facility Status: ACTIVE
Expiration Date: 05/31/2014

Region: SAN BERNARDINO
Facility ID: FA0006701
Owner: DEWESE CHEVROLET, INC.
Permit Number: PT0024361
Permit Category: APSA 1,320-10,000 GAL FAC CAPACITY
Facility Status: ACTIVE
Expiration Date: 05/31/2014

---

503 **TOM BELL CHEVROLET** **HAZNET** **S113037017**
800 ALABAMA ST **N/A**
REDLANDS, CA 92374

HAZNET:
Year: 2005
Gepaid: CAL000038626
Contact: PATRICK GRAY
Telephone: 9097932681
Mailing Name: Not reported
Mailing Address: 800 ALABAMA ST
Mailing City,St,Zip: REDLANDS, CA 923742806
Gen County: Not reported
TSD EPA ID: CAD008302903
TSD County: Not reported
Waste Category: Unspecified solvent mixture
Disposal Method: Recycler
Tons: 2.26

Map ID	Site	Database(s)	EPA ID Number

TOM BELL CHEVROLET (Continued) **S113037017**

Facility County: San Bernardino

Year: 2005
Gepaid: CAL000038626
Contact: PATRICK GRAY
Telephone: 9097932681
Mailing Name: Not reported
Mailing Address: 800 ALABAMA ST
Mailing City,St,Zip: REDLANDS, CA 923742806
Gen County: Not reported
TSD EPA ID: CAT080013352
TSD County: Not reported
Waste Category: Oil/water separation sludge
Disposal Method: Recycler
Tons: 5.42
Facility County: San Bernardino

Year: 2004
Gepaid: CAL000038626
Contact: PATRICK GRAY
Telephone: 9097932681
Mailing Name: Not reported
Mailing Address: 800 ALABAMA ST
Mailing City,St,Zip: REDLANDS, CA 923742806
Gen County: Not reported
TSD EPA ID: CAD008302903
TSD County: Not reported
Waste Category: Unspecified solvent mixture
Disposal Method: Recycler
Tons: 5.68
Facility County: San Bernardino

Year: 2004
Gepaid: CAL000038626
Contact: PATRICK GRAY
Telephone: 9097932681
Mailing Name: Not reported
Mailing Address: 800 ALABAMA ST
Mailing City,St,Zip: REDLANDS, CA 923742806
Gen County: Not reported
TSD EPA ID: CAD008302903
TSD County: Not reported
Waste Category: Unspecified solvent mixture
Disposal Method: Not reported
Tons: 0.6
Facility County: San Bernardino

Year: 2004
Gepaid: CAL000038626
Contact: PATRICK GRAY
Telephone: 9097932681
Mailing Name: Not reported
Mailing Address: 800 ALABAMA ST
Mailing City,St,Zip: REDLANDS, CA 923742806
Gen County: Not reported
TSD EPA ID: CAT080013352
TSD County: Not reported

Map ID	Site	Database(s)	EPA ID Number

TOM BELL CHEVROLET (Continued) **S113037017**

Waste Category: Unspecified organic liquid mixture
Disposal Method: Recycler
Tons: 0.22
Facility County: San Bernardino

Click this hyperlink while viewing on your computer to access
15 additional CA_HAZNET: record(s) in the EDR Site Report.

---

503 **THOMAS O BELL** **HAZNET** **S113795339**
800 ALABAMA ST. **N/A**
REDLANDS, CA 92374

HAZNET:
Year: 2012
Gepaid: CAC002714728
Contact: UNIVERSAL ABATEMENT
Telephone: 2136322350
Mailing Name: Not reported
Mailing Address: 800 ALABAMA ST.
Mailing City,St,Zip: REDLANDS, CA 92374
Gen County: San Bernardino
TSD EPA ID: AZC950823111
TSD County: 99
Waste Category: Not reported
Disposal Method: Landfill Or Surface Impoundment That Will Be Closed As Landfill(To Include On-Site Treatment And/Or Stabilization)
Tons: 32
Facility County: San Bernardino

---

503 **THRIFTY OIL COMPANY #339** **HAZNET** **S113083858**
1580 W REDLANDS **N/A**
REDLANDS, CA 92374

HAZNET:
Year: 1996
Gepaid: CAL000157047
Contact: THRIFTY OIL COMPANY
Telephone: 0000000000
Mailing Name: Not reported
Mailing Address: 10000 LAKEWOOD BLVD
Mailing City,St,Zip: DOWNEY, CA 902404020
Gen County: Not reported
TSD EPA ID: CAD008252405
TSD County: Not reported
Waste Category: Unspecified organic liquid mixture
Disposal Method: Recycler
Tons: .4587
Facility County: San Bernardino

Year: 1996
Gepaid: CAL000157047
Contact: THRIFTY OIL COMPANY
Telephone: 0000000000
Mailing Name: Not reported
Mailing Address: 10000 LAKEWOOD BLVD
Mailing City,St,Zip: DOWNEY, CA 902404020

Map ID	Site	Database(s)	EPA ID Number

THRIFTY OIL COMPANY #339 (Continued) **S113083858**

Gen County: Not reported
TSD EPA ID: CAD982484933
TSD County: Not reported
Waste Category: Other empty containers 30 gallons or more
Disposal Method: Recycler
Tons: .1000
Facility County: San Bernardino

---

503 **G & M OIL CO #98** **HAZNET** **S113104574**
1580 W REDLANDS BLVD **N/A**
REDLANDS, CA 92373

HAZNET:
Year: 2012
Gepaid: CAL000205724
Contact: LIZ SAMANO-GOFF
Telephone: 7143754700
Mailing Name: Not reported
Mailing Address: 16868 A LN
Mailing City,St,Zip: HUNTINGTON BEACH, CA 926474831
Gen County: San Bernardino
TSD EPA ID: CAD981696420
TSD County: Los Angeles
Waste Category: Not reported
Disposal Method: Storage, Bulking, And/Or Transfer Off Site--No Treatment/Reovery (H010-H129) Or (H131-H135)
Tons: 0.025
Facility County: San Bernardino

Year: 2012
Gepaid: CAL000205724
Contact: LIZ SAMANO-GOFF
Telephone: 7143754700
Mailing Name: Not reported
Mailing Address: 16868 A LN
Mailing City,St,Zip: HUNTINGTON BEACH, CA 926474831
Gen County: San Bernardino
TSD EPA ID: CAD981696420
TSD County: Los Angeles
Waste Category: Not reported
Disposal Method: Storage, Bulking, And/Or Transfer Off Site--No Treatment/Reovery (H010-H129) Or (H131-H135)
Tons: 0.025
Facility County: San Bernardino

Year: 2010
Gepaid: CAL000205724
Contact: LIZ SAMANO-GOFF
Telephone: 7143754700
Mailing Name: Not reported
Mailing Address: 16868 A LN
Mailing City,St,Zip: HUNTINGTON BEACH, CA 926474831
Gen County: Not reported
TSD EPA ID: CAD981696420
TSD County: Not reported
Waste Category: Other organic solids
Disposal Method: Storage, Bulking, And/Or Transfer Off Site--No Treatment/Reovery (H010-H129) Or (H131-H135)

Map ID	Site	Database(s)	EPA ID Number

G & M OIL CO #98 (Continued) **S113104574**

Tons: 0.05
Facility County: San Bernardino

Year: 2010
Gepaid: CAL000205724
Contact: LIZ SAMANO-GOFF
Telephone: 7143754700
Mailing Name: Not reported
Mailing Address: 16868 A LN
Mailing City,St,Zip: HUNTINGTON BEACH, CA 926474831
Gen County: Not reported
TSD EPA ID: CAD981696420
TSD County: Not reported
Waste Category: Other organic solids
Disposal Method: Storage, Bulking, And/Or Transfer Off Site--No Treatment/Reovery (H010-H129) Or (H131-H135)
Tons: 0.05
Facility County: San Bernardino

Year: 2009
Gepaid: CAL000205724
Contact: JIM SMITH, COMPLIANCE MANAGER
Telephone: 7143754700
Mailing Name: Not reported
Mailing Address: 16868 A ST
Mailing City,St,Zip: HUNTINGTON BEACH, CA 926470000
Gen County: Not reported
TSD EPA ID: CAD981696420
TSD County: Not reported
Waste Category: Other organic solids
Disposal Method: Storage, Bulking, And/Or Transfer Off Site--No Treatment/Reovery (H010-H129) Or (H131-H135)
Tons: 0.0375
Facility County: San Bernardino

Click this hyperlink while viewing on your computer to access
19 additional CA_HAZNET: record(s) in the EDR Site Report.

---

503 **G & M OIL CO LLC #98** **San Bern. Co. Permit** **S103633388**
1580 W REDLANDS BLVD **N/A**
REDLANDS, CA 92373

San Bern. Co. Permit:
Region: SAN BERNARDINO
Facility ID: FA0001880
Owner: G & M OIL COMPANY, INC.
Permit Number: PT0009468
Permit Category: HAZMAT HANDLER - UST ONLY
Facility Status: ACTIVE
Expiration Date: 04/30/2014

Region: SAN BERNARDINO
Facility ID: FA0001880
Owner: G & M OIL COMPANY, INC.
Permit Number: PT0010701
Permit Category: UST OWNERSHIP/OPERATING PERMIT (PER UST)
Facility Status: ACTIVE
Expiration Date: 04/30/2014

Map ID	Site	Database(s)	EPA ID Number

G & M OIL CO LLC #98 (Continued) **S103633388**

Region: SAN BERNARDINO
Facility ID: FA0001880
Owner: G & M OIL COMPANY, INC.
Permit Number: PT0010702
Permit Category: UST OWNERSHIP/OPERATING PERMIT (PER UST)
Facility Status: ACTIVE
Expiration Date: 04/30/2014

Region: SAN BERNARDINO
Facility ID: FA0001880
Owner: G & M OIL COMPANY, INC.
Permit Number: PT0024297
Permit Category: WASTE INCIDENTAL UST OPERATION ONLY
Facility Status: ACTIVE
Expiration Date: 04/30/2014

---

503 **YONES KABIR** **HAZNET** **S112881227**
1580 W REDLANDS BLVD **N/A**
REDLANDS, CA 92374

HAZNET:
Year: 1998
Gepaid: CAC001308840
Contact: YONES KABIR
Telephone: 0000000000
Mailing Name: Not reported
Mailing Address: 1580 W REDLANDS BLVD
Mailing City,St,Zip: REDLANDS, CA 923740000
Gen County: Not reported
TSD EPA ID: CAD028409019
TSD County: Not reported
Waste Category: Oil/water separation sludge
Disposal Method: Treatment, Tank
Tons: .6255
Facility County: San Bernardino

Year: 1997
Gepaid: CAC001308840
Contact: YONES KABIR
Telephone: 0000000000
Mailing Name: Not reported
Mailing Address: 1580 W REDLANDS BLVD
Mailing City,St,Zip: REDLANDS, CA 923740000
Gen County: Not reported
TSD EPA ID: CAT080013352
TSD County: Not reported
Waste Category: Aqueous solution with total organic residues less than 10 percent
Disposal Method: Recycler
Tons: 3.1275
Facility County: San Bernardino

Map ID	Site	Database(s)	EPA ID Number
503	**CALIFORNIA TARGET ENTP. #943** **1580 REDLANDS BLVD** **REDLANDS, CA 92375**	**LUST**	**S102426139** **N/A**

LUST:

Region:	STATE
Global Id:	T0607100419
Latitude:	34.063124
Longitude:	-117.208096
Case Type:	LUST Cleanup Site
Status:	Completed - Case Closed
Status Date:	01/16/2004
Lead Agency:	SAN BERNARDINO COUNTY
Case Worker:	LH6
Local Agency:	Not reported
RB Case Number:	083602863T
LOC Case Number:	96037
File Location:	Local Agency
Potential Media Affect:	Soil
Potential Contaminants of Concern:	Gasoline, MTBE / TBA / Other Fuel Oxygenates
Site History:	Not reported

Click here to access the California GeoTracker records for this facility:

Contact:

Global Id:	T0607100419
Contact Type:	Regional Board Caseworker
Contact Name:	TOM E. MBEKE-EKANEM
Organization Name:	SANTA ANA RWQCB (REGION 8)
Address:	3737 MAIN STREET, SUITE 500
City:	RIVERSIDE
Email:	tmbeke-ekanem@waterboards.ca.gov
Phone Number:	9513202007

Status History:

Global Id:	T0607100419
Status:	Completed - Case Closed
Status Date:	01/16/2004
Global Id:	T0607100419
Status:	Open - Case Begin Date
Status Date:	05/11/1995
Global Id:	T0607100419
Status:	Open - Site Assessment
Status Date:	05/11/1995
Global Id:	T0607100419
Status:	Open - Site Assessment
Status Date:	07/26/1995

Regulatory Activities:

Global Id:	T0607100419
Action Type:	Other
Date:	01/01/1950
Action:	Leak Discovery
Global Id:	T0607100419
Action Type:	REMEDIATION

Map ID	Site	Database(s)	EPA ID Number

CALIFORNIA TARGET ENTP. #943 (Continued) **S102426139**

Date: 01/01/1950
Action: Not reported

Global Id: T0607100419
Action Type: Other
Date: 01/01/1950
Action: Leak Reported

Global Id: T0607100419
Action Type: ENFORCEMENT
Date: 01/16/2004
Action: Closure/No Further Action Letter

Global Id: T0607100419
Action Type: Other
Date: 01/01/1950
Action: Leak Stopped

LUST REG 8:
Region: 8
County: San Bernardino
Regional Board: Santa Ana Region
Facility Status: Case Closed
Case Number: 083602863T
Local Case Num: 96037
Case Type: Soil only
Substance: 8006619, MTB
Qty Leaked: Not reported
Abate Method: Not reported
Cross Street: ALABAMA
Enf Type: Not reported
Funding: Federal Funds
How Discovered: Subsurface Monitoring
How Stopped: Not reported
Leak Cause: UNK
Leak Source: UNK
Global ID: T0607100419
How Stopped Date: 7/26/1995
Enter Date: 9/12/1996
Review Date: 7/26/1995
Prelim Assess: 5/11/1995
Discover Date: 7/26/1995
Enforcement Date: Not reported
Close Date: 1/16/2004
Workplan: 7/26/1995
Pollution Char: Not reported
Remed Plan: Not reported
Remed Action: Not reported
Monitoring: Not reported
Enter Date: 9/12/1996
GW Qualifies: Not reported
Soil Qualifies: Not reported
Operator: Not reported
Facility Contact: Not reported
Interim: Not reported
Oversite Program: LUST

Map ID	Site	Database(s)	EPA ID Number

CALIFORNIA TARGET ENTP. #943 (Continued) **S102426139**

Latitude: 34.0608015
Longitude: -117.1998383
MTBE Date: Not reported
Max MTBE GW: Not reported
MTBE Concentration: 0
Max MTBE Soil: Not reported
MTBE Fuel: 0
MTBE Tested: Not Required to be Tested.
MTBE Class: *
Staff: TME
Staff Initials: LH6
Lead Agency: Local Agency
Local Agency: 36000L
Hydr Basin #: UPPER SANTA ANA VALL
Beneficial: MUN
Priority: A2
Cleanup Fund Id: Not reported
Work Suspended: Not reported
Summary: NEW RP: PRIME - JC LLC/ CHARLES COMPANY, CONTACT: DOUG CARR, 9171 WILSHIRE BLVD., SUITE #600, BEVERLY HILLS, CA 90210

---

503 **CHEVRON** **UST** **U003785476**
1580 W REDLANDS BLVD **N/A**
REDLANDS, CA 92373

UST:
Facility ID: 98046755
Latitude: 34.06291
Longitude: -117.20849

---

503 **GOODYEAR TIRE CENTER** **CA FID UST** **S101591594**
27177 REDLANDS BLVD **SWEEPS UST** **N/A**
REDLANDS, CA 92373

CA FID UST:
Facility ID: 36008472
Regulated By: UTNKA
Regulated ID: Not reported
Cortese Code: Not reported
SIC Code: Not reported
Facility Phone: Not reported
Mail To: Not reported
Mailing Address: 333 S HOPE ST
Mailing Address 2: Not reported
Mailing City,St,Zip: REDLANDS 92373
Contact: Not reported
Contact Phone: Not reported
DUNs Number: Not reported
NPDES Number: Not reported
EPA ID: Not reported
Comments: Not reported
Status: Active

SWEEPS UST:
Status: Active
Comp Number: 9021

Map ID	Site	Database(s)	EPA ID Number

GOODYEAR TIRE CENTER (Continued) **S101591594**

Number: 1
Board Of Equalization: 44-020141
Referral Date: 03-24-92
Action Date: 03-24-92
Created Date: 09-16-88
Tank Status: A
Owner Tank Id: Not reported
Swrcb Tank Id: 36-000-009021-000001
Actv Date: 09-16-88
Capacity: 1
Tank Use: UNKNOWN
Stg: P
Content: UNKNOWN
Number Of Tanks: 1

---

503 **SPEEDWAY MUFFLER SHOP** **San Bern. Co. Permit** **S104770406**
1647 REDLANDS BLVD D **N/A**
REDLANDS, CA 92373

San Bern. Co. Permit:
Region: SAN BERNARDINO
Facility ID: FA0006340
Owner: JENNER DAVID RICHARD
Permit Number: PT0005037
Permit Category: HAZMAT HANDLER 0-10 EMPLOYEES
Facility Status: INACTIVE
Expiration Date: 09/30/2009

---

503 **99 CENT ONLY STORES** **HAZNET** **S113800661**
1678 W REDLANDS BLVD **N/A**
REDLANDS, CA 92373

HAZNET:
Year: 2012
Gepaid: CAL000369848
Contact: MARK LEVINE
Telephone: 3239808145
Mailing Name: Not reported
Mailing Address: 4000 UNION PACIFIC AVE
Mailing City,St,Zip: COMMERCE, CA 900230000
Gen County: San Bernardino
TSD EPA ID: CAD028409019
TSD County: Los Angeles
Waste Category: Not reported
Disposal Method: Storage, Bulking, And/Or Transfer Off Site--No Treatment/Reovery (H010-H129) Or (H131-H135)
Tons: 0.015
Facility County: San Bernardino

Year: 2012
Gepaid: CAL000369848
Contact: MARK LEVINE
Telephone: 3239808145
Mailing Name: Not reported
Mailing Address: 4000 UNION PACIFIC AVE
Mailing City,St,Zip: COMMERCE, CA 900230000

Map ID	Site	Database(s)	EPA ID Number

99 CENT ONLY STORES (Continued) **S113800661**

Gen County: San Bernardino
TSD EPA ID: CAD028409019
TSD County: Los Angeles
Waste Category: Not reported
Disposal Method: Storage, Bulking, And/Or Transfer Off Site--No Treatment/Reovery (H010-H129) Or (H131-H135)
Tons: 0.019
Facility County: San Bernardino

Year: 2012
Gepaid: CAL000369848
Contact: MARK LEVINE
Telephone: 3239808145
Mailing Name: Not reported
Mailing Address: 4000 UNION PACIFIC AVE
Mailing City,St,Zip: COMMERCE, CA 900230000
Gen County: San Bernardino
TSD EPA ID: CAD028409019
TSD County: Los Angeles
Waste Category: Not reported
Disposal Method: Storage, Bulking, And/Or Transfer Off Site--No Treatment/Reovery (H010-H129) Or (H131-H135)
Tons: 0.0375
Facility County: San Bernardino

---

503 **99 CENT ONLY STORES #181** **San Bern. Co. Permit** **S112274098**
1678 W REDLANDS BLVD **N/A**
REDLANDS, CA 92373

San Bern. Co. Permit:
Region: SAN BERNARDINO
Facility ID: FA0014798
Owner: 99 CENT ONLY STORES
Permit Number: PT0025788
Permit Category: CONDITIONALLY EXEMPT SMALL QUANTITY GENERATOR
Facility Status: ACTIVE
Expiration Date: 11/30/2013

---

503 **P & M SERVICE STN #943** **CA FID UST** **S101591738**
1590 W REDLANDS BLVD **SWEEPS UST** **N/A**
REDLANDS, CA 92373

CA FID UST:
Facility ID: 36008788
Regulated By: UTNKA
Regulated ID: 00021740
Cortese Code: Not reported
SIC Code: Not reported
Facility Phone: Not reported
Mail To: Not reported
Mailing Address: 12739 LAKEWOOD BLVD
Mailing Address 2: Not reported
Mailing City,St,Zip: REDLANDS 92373
Contact: Not reported
Contact Phone: Not reported
DUNs Number: Not reported

Map ID	Site	Database(s)	EPA ID Number

P & M SERVICE STN #943 (Continued) **S101591738**

NPDES Number: Not reported
EPA ID: Not reported
Comments: Not reported
Status: Active

SWEEPS UST:
Status: Active
Comp Number: 21740
Number: 9
Board Of Equalization: 44-020746
Referral Date: 07-28-92
Action Date: 07-28-92
Created Date: 02-29-88
Tank Status: A
Owner Tank Id: 1
Swrcb Tank Id: 36-000-021740-000001
Actv Date: 07-06-88
Capacity: 10000
Tank Use: M.V. FUEL
Stg: P
Content: REG UNLEADED
Number Of Tanks: 4

Status: Active
Comp Number: 21740
Number: 9
Board Of Equalization: 44-020746
Referral Date: 07-28-92
Action Date: 07-28-92
Created Date: 02-29-88
Tank Status: A
Owner Tank Id: 2
Swrcb Tank Id: 36-000-021740-000002
Actv Date: 07-06-88
Capacity: 10000
Tank Use: M.V. FUEL
Stg: P
Content: LEADED
Number Of Tanks: Not reported

Status: Active
Comp Number: 21740
Number: 9
Board Of Equalization: 44-020746
Referral Date: 07-28-92
Action Date: 07-28-92
Created Date: 02-29-88
Tank Status: A
Owner Tank Id: 3
Swrcb Tank Id: 36-000-021740-000003
Actv Date: 07-06-88
Capacity: 10000
Tank Use: M.V. FUEL
Stg: P
Content: LEADED
Number Of Tanks: Not reported

Map ID	Site	Database(s)	EPA ID Number

P & M SERVICE STN #943 (Continued) **S101591738**

Status:	Active
Comp Number:	21740
Number:	9
Board Of Equalization:	44-020746
Referral Date:	07-28-92
Action Date:	07-28-92
Created Date:	02-29-88
Tank Status:	A
Owner Tank Id:	4
Swrcb Tank Id:	36-000-021740-000004
Actv Date:	07-06-88
Capacity:	10000
Tank Use:	M.V. FUEL
Stg:	P
Content:	REG UNLEADED
Number Of Tanks:	Not reported

---

503 **PEP BOYS #833** **San Bern. Co. Permit** **S104768957**
1650 W REDLANDS BLVD **N/A**
REDLANDS, CA 92373

San Bern. Co. Permit:

Region:	SAN BERNARDINO
Facility ID:	FA0005277
Owner:	PEP BOYS CORPORATION
Permit Number:	PT0008407
Permit Category:	HAZMAT HANDLER 0-10 EMPLOYEES (W/GEN PRMT)
Facility Status:	ACTIVE
Expiration Date:	11/30/2013

Region:	SAN BERNARDINO
Facility ID:	FA0005277
Owner:	PEP BOYS CORPORATION
Permit Number:	PT0008408
Permit Category:	HAZARDOUS WASTE GENERATOR - 0-10 EMPLOYEES
Facility Status:	ACTIVE
Expiration Date:	11/30/2013

---

503 **STORE #833** **HAZNET** **S113065853**
1650 WEST REDLAND BLVD **N/A**
REDLANDS, CA 92373

HAZNET:

Year:	2012
Gepaid:	CAL000115513
Contact:	YOLANDA GALLARDO
Telephone:	2154309095
Mailing Name:	Not reported
Mailing Address:	3111 W ALLEGHENY AVE
Mailing City,St,Zip:	PHILADELPHIA, PA 191321116
Gen County:	San Bernardino
TSD EPA ID:	NVR000001925
TSD County:	99
Waste Category:	Not reported
Disposal Method:	Other Recovery Of Reclamation For Reuse Including Acid Regeneration, Organics Recovery Ect

Map ID	Site	Database(s)	EPA ID Number

STORE #833 (Continued) **S113065853**

Tons: 0.21
Facility County: San Bernardino

Year: 2012
Gepaid: CAL000115513
Contact: YOLANDA GALLARDO
Telephone: 2154309095
Mailing Name: Not reported
Mailing Address: 3111 W ALLEGHENY AVE
Mailing City,St,Zip: PHILADELPHIA, PA 191321116
Gen County: San Bernardino
TSD EPA ID: CAD981696420
TSD County: Los Angeles
Waste Category: Not reported
Disposal Method: Storage, Bulking, And/Or Transfer Off Site--No Treatment/Reovery (H010-H129) Or (H131-H135)
Tons: 0.3486
Facility County: San Bernardino

Year: 2012
Gepaid: CAL000115513
Contact: YOLANDA GALLARDO
Telephone: 2154309095
Mailing Name: Not reported
Mailing Address: 3111 W ALLEGHENY AVE
Mailing City,St,Zip: PHILADELPHIA, PA 191321116
Gen County: San Bernardino
TSD EPA ID: INR000110197
TSD County: Not reported
Waste Category: Not reported
Disposal Method: Storage, Bulking, And/Or Transfer Off Site--No Treatment/Reovery (H010-H129) Or (H131-H135)
Tons: 0.0355
Facility County: San Bernardino

Year: 2012
Gepaid: CAL000115513
Contact: YOLANDA GALLARDO
Telephone: 2154309095
Mailing Name: Not reported
Mailing Address: 3111 W ALLEGHENY AVE
Mailing City,St,Zip: PHILADELPHIA, PA 191321116
Gen County: San Bernardino
TSD EPA ID: INR000110197
TSD County: Not reported
Waste Category: Not reported
Disposal Method: Storage, Bulking, And/Or Transfer Off Site--No Treatment/Reovery (H010-H129) Or (H131-H135)
Tons: 0.0355
Facility County: San Bernardino

Year: 2012
Gepaid: CAL000115513
Contact: YOLANDA GALLARDO
Telephone: 2154309095
Mailing Name: Not reported
Mailing Address: 3111 W ALLEGHENY AVE

Map ID	Site	Database(s)	EPA ID Number

STORE #833 (Continued) **S113065853**

Mailing City,St,Zip: PHILADELPHIA, PA 191321116
Gen County: San Bernardino
TSD EPA ID: INR000110197
TSD County: Not reported
Waste Category: Not reported
Disposal Method: Storage, Bulking, And/Or Transfer Off Site--No Treatment/Reovery (H010-H129) Or (H131-H135)
Tons: 0.0355
Facility County: San Bernardino

Click this hyperlink while viewing on your computer to access
247 additional CA_HAZNET: record(s) in the EDR Site Report.

---

503 **ECONO LUBE & TUNE** **UST** **U003939562**
1636 W REDLANDS BLVD **San Bern. Co. Permit** **N/A**
REDLANDS, CA 92373

UST:
Facility ID: 88015337
Latitude: 34.06289
Longitude: -117.21065

San Bern. Co. Permit:
Region: SAN BERNARDINO
Facility ID: FA0002855
Owner: STEVE WIDNEY
Permit Number: PT0003662
Permit Category: SPECIAL HANDLER
Facility Status: ACTIVE
Expiration Date: 09/30/2013

Region: SAN BERNARDINO
Facility ID: FA0002855
Owner: STEVE WIDNEY
Permit Number: PT0003663
Permit Category: SPECIAL GENERATOR
Facility Status: ACTIVE
Expiration Date: 09/30/2013

Region: SAN BERNARDINO
Facility ID: FA0002855
Owner: STEVE WIDNEY
Permit Number: PT0011010
Permit Category: UST OWNERSHIP/OPERATING PERMIT (PER UST)
Facility Status: INACTIVE
Expiration Date: 09/30/2011

Map ID	Site	Database(s)	EPA ID Number

503 **ECONO LUBE N TUNE** **HAZNET** **S113128604**
1636 W REDLANDS BLVD **N/A**
REDLANDS, CA 92373

HAZNET:

Year:	2011
Gepaid:	CAL000275220
Contact:	RICK PHILIPS
Telephone:	9097922522
Mailing Name:	Not reported
Mailing Address:	1636 W REDLANDS BLVD
Mailing City,St,Zip:	REDLANDS, CA 923738026
Gen County:	Not reported
TSD EPA ID:	AZR000003681
TSD County:	Not reported
Waste Category:	Waste oil and mixed oil
Disposal Method:	Fuel Blending Prior To Energy Recovery At Another Site
Tons:	0.38
Facility County:	San Bernardino

Year:	2011
Gepaid:	CAL000275220
Contact:	RICK PHILIPS
Telephone:	9097922522
Mailing Name:	Not reported
Mailing Address:	1636 W REDLANDS BLVD
Mailing City,St,Zip:	REDLANDS, CA 923738026
Gen County:	Not reported
TSD EPA ID:	AZR000003681
TSD County:	Not reported
Waste Category:	Waste oil and mixed oil
Disposal Method:	Fuel Blending Prior To Energy Recovery At Another Site
Tons:	0.38
Facility County:	San Bernardino

---

503 **JIFFY LUBE #1782** **HAZNET** **S113108941**
1667 W REDLANDS BLVD **N/A**
REDLANDS, CA 92373

HAZNET:

Year:	2003
Gepaid:	CAL000214914
Contact:	MARK CHAVEZ/MANAGER
Telephone:	9093359454
Mailing Name:	Not reported
Mailing Address:	4567 MILLS CIR
Mailing City,St,Zip:	ONTARIO, CA 917640000
Gen County:	Not reported
TSD EPA ID:	CAD028409019
TSD County:	Not reported
Waste Category:	Other organic solids
Disposal Method:	Transfer Station
Tons:	0.2
Facility County:	San Bernardino

Year:	2000
Gepaid:	CAL000214914
Contact:	MARK CHAVEZ/MANAGER
Telephone:	9093359454
Mailing Name:	Not reported

Map ID	Site	Database(s)	EPA ID Number

JIFFY LUBE #1782 (Continued) **S113108941**

Mailing Address: 4567 MILLS CIR
Mailing City,St,Zip: ONTARIO, CA 917640000
Gen County: Not reported
TSD EPA ID: CAD981696420
TSD County: Not reported
Waste Category: Not reported
Disposal Method: Transfer Station
Tons: 0.68
Facility County: San Bernardino

Year: 2000
Gepaid: CAL000214914
Contact: MARK CHAVEZ/MANAGER
Telephone: 9093359454
Mailing Name: Not reported
Mailing Address: 4567 MILLS CIR
Mailing City,St,Zip: ONTARIO, CA 917640000
Gen County: Not reported
TSD EPA ID: CAD981696420
TSD County: Not reported
Waste Category: Aqueous solution with total organic residues less than 10 percent
Disposal Method: Transfer Station
Tons: 4.29
Facility County: San Bernardino

Year: 2000
Gepaid: CAL000214914
Contact: MARK CHAVEZ/MANAGER
Telephone: 9093359454
Mailing Name: Not reported
Mailing Address: 4567 MILLS CIR
Mailing City,St,Zip: ONTARIO, CA 917640000
Gen County: Not reported
TSD EPA ID: CAD028409019
TSD County: Not reported
Waste Category: Other organic solids
Disposal Method: Transfer Station
Tons: 0.17
Facility County: San Bernardino

Year: 2000
Gepaid: CAL000214914
Contact: MARK CHAVEZ/MANAGER
Telephone: 9093359454
Mailing Name: Not reported
Mailing Address: 4567 MILLS CIR
Mailing City,St,Zip: ONTARIO, CA 917640000
Gen County: Not reported
TSD EPA ID: CAD981696420
TSD County: Not reported
Waste Category: Aqueous solution with total organic residues less than 10 percent
Disposal Method: Not reported
Tons: 0.45
Facility County: San Bernardino

Map ID	Site	Database(s)	EPA ID Number

JIFFY LUBE #1782 (Continued) **S113108941**

Click this hyperlink while viewing on your computer to access
1 additional CA_HAZNET: record(s) in the EDR Site Report.

---

503 **KELLEMS AUTOMOTIVE** **San Bern. Co. Permit** **S105698115**
1667 W REDLANDS BLVD B **N/A**
REDLANDS, CA 92373

San Bern. Co. Permit:
Region: SAN BERNARDINO
Facility ID: FA0007462
Owner: ELIAS HATTER
Permit Number: PT0012690
Permit Category: SPECIAL GENERATOR
Facility Status: ACTIVE
Expiration Date: 11/30/2013

Region: SAN BERNARDINO
Facility ID: FA0007462
Owner: ELIAS HATTER
Permit Number: PT0012691
Permit Category: SPECIAL HANDLER
Facility Status: ACTIVE
Expiration Date: 11/30/2013

---

503 **JIFFY LUBE #1782** **HAZNET** **S113796600**
1667 W REDLANDS BLVD STE A **N/A**
REDLANDS, CA 92373

HAZNET:
Year: 2012
Gepaid: CAL000205458
Contact: CODY KIDDER, DM
Telephone: 9093797728
Mailing Name: Not reported
Mailing Address: 105 DECKER COURT ste 900
Mailing City,St,Zip: IRVING, TX 750620000
Gen County: San Bernardino
TSD EPA ID: UTD981552177
TSD County: 99
Waste Category: Not reported
Disposal Method: Incineration--Thermal Destruction Other Than Use As A Fuel
Tons: 0.22935
Facility County: San Bernardino

---

503 **SPEE DEE OIL CHANGE & TUNE-UP** **HAZNET** **S113041553**
1667 W REDLANDS BLVD SUITE A **N/A**
REDLANDS, CA 92373

HAZNET:
Year: 1997
Gepaid: CAL000048550
Contact: CORPORATION
Telephone: 0000000000
Mailing Name: Not reported
Mailing Address: 1667 W REDLANDS BLVD STE A

Map ID	Site	Database(s)	EPA ID Number

SPEE DEE OIL CHANGE & TUNE-UP (Continued) **S113041553**

Mailing City,St,Zip: REDLANDS, CA 923738025
Gen County: Not reported
TSD EPA ID: CAD981696420
TSD County: Not reported
Waste Category: Aqueous solution with total organic residues less than 10 percent
Disposal Method: Transfer Station
Tons: .1251
Facility County: Kings

Year: 1996
Gepaid: CAL000048550
Contact: CORPORATION
Telephone: 0000000000
Mailing Name: Not reported
Mailing Address: 1667 W REDLANDS BLVD STE A
Mailing City,St,Zip: REDLANDS, CA 923738025
Gen County: Not reported
TSD EPA ID: CAD981696420
TSD County: Not reported
Waste Category: Not reported
Disposal Method: Transfer Station
Tons: .1668
Facility County: Kings

Year: 1996
Gepaid: CAL000048550
Contact: CORPORATION
Telephone: 0000000000
Mailing Name: Not reported
Mailing Address: 1667 W REDLANDS BLVD STE A
Mailing City,St,Zip: REDLANDS, CA 923738025
Gen County: Not reported
TSD EPA ID: CAD981696420
TSD County: Not reported
Waste Category: Aqueous solution with total organic residues less than 10 percent
Disposal Method: Transfer Station
Tons: 1.0841
Facility County: Kings

---

503 **JIFFY LUBE #1782** **San Bern. Co. Permit** **S103988943**
1667 W REDLANDS BLVD UNIT A **N/A**
REDLANDS, CA 92373

San Bern. Co. Permit:
Region: SAN BERNARDINO
Facility ID: FA0004126
Owner: A FANTICOLA COMPANIES, INC
Permit Number: PT0005784
Permit Category: HAZMAT HANDLER 0-10 EMPLOYEES
Facility Status: ACTIVE
Expiration Date: 08/31/2013

Region: SAN BERNARDINO
Facility ID: FA0004126
Owner: A FANTICOLA COMPANIES, INC
Permit Number: PT0005808
Permit Category: SPECIAL GENERATOR
Facility Status: ACTIVE

Map ID	Site	Database(s)	EPA ID Number

JIFFY LUBE #1782 (Continued) **S103988943**

Expiration Date: 08/31/2013

Region: SAN BERNARDINO
Facility ID: FA0004126
Owner: A FANTICOLA COMPANIES, INC
Permit Number: PT0020300
Permit Category: ABOVEGROUND PETROLEUM STORAGE (AST) (SPCC)
Facility Status: ACTIVE
Expiration Date: 08/31/2013

---

503 **JIFFY LUBE # 1782** **AST** **A100345874**
1667 W REDLANDS **N/A**
REDLANDS, CA 92373

AST:
Owner: HEARTLAND AUTOMOTIVE SERV. INC
Total Gallons: 2,545
Certified Unified Program Agencies: San Bernardino

---

503 **ECONO LUBE & TUNE INC** **SWEEPS UST** **S106925681**
1636 REDLANDS **N/A**
REDLANDS, CA 92373

SWEEPS UST:
Status: Active
Comp Number: 14147
Number: 9
Board Of Equalization: 44-020541
Referral Date: 01-11-93
Action Date: 01-11-93
Created Date: 09-16-88
Tank Status: A
Owner Tank Id: Not reported
Swrcb Tank Id: 36-000-014147-000001
Actv Date: 09-16-88
Capacity: 1
Tank Use: UNKNOWN
Stg: P
Content: UNKNOWN
Number Of Tanks: 1

---

503 **DEL TACO #75** **San Bern. Co. Permit** **S109849262**
1624 REDLANDS BLVD **N/A**
REDLANDS, CA 92374

San Bern. Co. Permit:
Region: SAN BERNARDINO
Facility ID: FA0012539
Owner: DEL TACO INC
Permit Number: PT0021940
Permit Category: BULK CO2 AT RETAIL FOOD FACILITIES
Facility Status: INACTIVE
Expiration Date: 05/31/2010

Map ID	Site	Database(s)	EPA ID Number
503	**A A A ENGINE REBUILDING** **1521 REDLANDS** **REDLANDS, CA**	**RCRA-SQG** **FINDS** **San Bern. Co. Permit**	**1004676467** **CAR000085662**

RCRA-SQG:

Date form received by agency:	10/31/2000
Facility name:	A A A ENGINE REBUILDING
Facility address:	1521 REDLANDS REDLANDS, CA 92373
EPA ID:	CAR000085662
Contact:	NASIR KHAN
Contact address:	1521 REDLANDS REDLANDS, CA 92373
Contact country:	US
Contact telephone:	(909) 798-6570
Contact email:	Not reported
EPA Region:	09
Classification:	Small Small Quantity Generator
Description:	Handler: generates more than 100 and less than 1000 kg of hazardous waste during any calendar month and accumulates less than 6000 kg of hazardous waste at any time; or generates 100 kg or less of hazardous waste during any calendar month, and accumulates more than 1000 kg of hazardous waste at any time

Owner/Operator Summary:

Owner/operator name:	NASIR KHAN
Owner/operator address:	1521 REDLANDS REDLANDS, CA 92373
Owner/operator country:	Not reported
Owner/operator telephone:	(909) 798-6570
Legal status:	Private
Owner/Operator Type:	Owner
Owner/Op start date:	Not reported
Owner/Op end date:	Not reported

Handler Activities Summary:

U.S. importer of hazardous waste:	No
Mixed waste (haz. and radioactive):	No
Recycler of hazardous waste:	No
Transporter of hazardous waste:	No
Treater, storer or disposer of HW:	No
Underground injection activity:	No
On-site burner exemption:	No
Furnace exemption:	No
Used oil fuel burner:	No
Used oil processor:	No
User oil refiner:	No
Used oil fuel marketer to burner:	No
Used oil Specification marketer:	No
Used oil transfer facility:	No
Used oil transporter:	No

Hazardous Waste Summary:

Waste code:	D000
Waste name:	Not Defined
Waste code:	D039
Waste name:	TETRACHLOROETHYLENE

Map ID	Site	Database(s)	EPA ID Number

A A A ENGINE REBUILDING (Continued) **1004676467**

Violation Status: No violations found

FINDS:

Registry ID: 110012229720

Environmental Interest/Information System
RCRAInfo is a national information system that supports the Resource Conservation and Recovery Act (RCRA) program through the tracking of events and activities related to facilities that generate, transport, and treat, store, or dispose of hazardous waste. RCRAInfo allows RCRA program staff to track the notification, permit, compliance, and corrective action activities required under RCRA.

San Bern. Co. Permit:
Region: SAN BERNARDINO
Facility ID: FA0007465
Owner: CHARLES LOENKER
Permit Number: PT0012696
Permit Category: SPECIAL HANDLER
Facility Status: INACTIVE
Expiration Date: 05/31/2003

Region: SAN BERNARDINO
Facility ID: FA0007465
Owner: CHARLES LOENKER
Permit Number: PT0012697
Permit Category: SPECIAL GENERATOR
Facility Status: INACTIVE
Expiration Date: 05/31/2003

---

503 **CARDINAL DEVELOPMENT INC** **HAZNET** **S112966866**
1647 W REDLANDS BLVD STE A **N/A**
REDLANDS, CA 92373

HAZNET:
Year: 2007
Gepaid: CAC002625137
Contact: ARRON TRIP
Telephone: 7145325321
Mailing Name: Not reported
Mailing Address: 1647 W REDLANDS BLVD STE A
Mailing City,St,Zip: REDLANDS, CA 923738001
Gen County: Not reported
TSD EPA ID: CAT080013352
TSD County: Not reported
Waste Category: Waste oil and mixed oil
Disposal Method: Other Recovery Of Reclamation For Reuse Including Acid Regeneration, Organics Recovery Ect
Tons: 0.38
Facility County: San Bernardino

Map ID	Site	Database(s)	EPA ID Number
503	**NISSAN AUTO BODY** **1647 REDLANDS BLVD** **REDLANDS, CA 92373**	**HAZNET**	**S113163846** **N/A**

HAZNET:

Year:	1993
Gepaid:	CAL912815747
Contact:	DON TURPINS REDLANDS NISSAN
Telephone:	7143356245
Mailing Name:	Not reported
Mailing Address:	1647 W REDLANDS BLVD STE B
Mailing City,St,Zip:	REDLANDS, CA 923738001
Gen County:	Not reported
TSD EPA ID:	CAD008252405
TSD County:	Not reported
Waste Category:	Unspecified solvent mixture
Disposal Method:	Recycler
Tons:	0.8962
Facility County:	San Bernardino

Map ID	Site	Database(s)	EPA ID Number
503	**REDLANDS AUTO PLEX** **1647 W REDLANDS BLVD #E** **REDLANDS, CA 92373**	**HAZNET**	**S112905653** **N/A**

HAZNET:

Year:	2000
Gepaid:	CAC002227145
Contact:	BOB BELLUE/ OWNER
Telephone:	7147984774
Mailing Name:	Not reported
Mailing Address:	1647 W REDLANDS BLVD #E
Mailing City,St,Zip:	REDLANDS, CA 923730000
Gen County:	Not reported
TSD EPA ID:	CAT080022148
TSD County:	Not reported
Waste Category:	Other organic solids
Disposal Method:	Transfer Station
Tons:	0.25
Facility County:	San Bernardino

Year:	2000
Gepaid:	CAC002227145
Contact:	BOB BELLUE/ OWNER
Telephone:	7147984774
Mailing Name:	Not reported
Mailing Address:	1647 W REDLANDS BLVD #E
Mailing City,St,Zip:	REDLANDS, CA 923730000
Gen County:	Not reported
TSD EPA ID:	CAT080022148
TSD County:	Not reported
Waste Category:	Unspecified organic liquid mixture
Disposal Method:	Transfer Station
Tons:	0.37
Facility County:	San Bernardino

Map ID	Site	Database(s)	EPA ID Number

503 **MANCLEM, INC DBA A & H AUTO SPECIALISTS** **HAZNET** **S113049035**
1647 W REDLANDS BLVD,#L **N/A**
REDLANDS, CA 92373

HAZNET:

Year:	1995
Gepaid:	CAL000071559
Contact:	PAUL CLEMENTS/MELVIN MARTIN
Telephone:	0000000000
Mailing Name:	Not reported
Mailing Address:	1647 W REDLANDS BLVD UNIT L
Mailing City,St,Zip:	REDLANDS, CA 923730000
Gen County:	Not reported
TSD EPA ID:	CAD093459485
TSD County:	Not reported
Waste Category:	Unspecified solvent mixture
Disposal Method:	Transfer Station
Tons:	.0166
Facility County:	San Bernardino

Year:	1994
Gepaid:	CAL000071559
Contact:	PAUL CLEMENTS/MELVIN MARTIN
Telephone:	0000000000
Mailing Name:	Not reported
Mailing Address:	1647 W REDLANDS BLVD UNIT L
Mailing City,St,Zip:	REDLANDS, CA 923730000
Gen County:	Not reported
TSD EPA ID:	CAT080025711
TSD County:	Not reported
Waste Category:	Unspecified aqueous solution
Disposal Method:	Recycler
Tons:	.2293
Facility County:	San Bernardino

---

503 **A&H SPECIALIST** **HAZNET** **S113058065**
1647 W REDLANDS BLVD UNIT L **N/A**
REDLANDS, CA 92373

HAZNET:

Year:	2005
Gepaid:	CAL000095098
Contact:	--
Telephone:	--
Mailing Name:	Not reported
Mailing Address:	1647 W REDLANDS BLVD UNIT L
Mailing City,St,Zip:	REDLANDS, CA 923730000
Gen County:	Not reported
TSD EPA ID:	CAD983600339
TSD County:	Not reported
Waste Category:	Photochemicals/photoprocessing waste
Disposal Method:	Not reported
Tons:	0.2
Facility County:	San Bernardino

Map ID	Site	Database(s)	EPA ID Number
503	**REDLANDS COMPLETE AUTO REPAIR** **1647 W REDLANDS BLVD STE L** **REDLANDS, CA 92373**	**HAZNET**	**S113466008** **N/A**

HAZNET:

Year:	2010
Gepaid:	CAL000303480
Contact:	SULTAN FAKHOURY
Telephone:	9093079559
Mailing Name:	Not reported
Mailing Address:	1647 W REDLANDS BLVD STE L
Mailing City,St,Zip:	REDLANDS, CA 923738001
Gen County:	Not reported
TSD EPA ID:	CAT080013352
TSD County:	Not reported
Waste Category:	Aqueous solution with total organic residues less than 10 percent
Disposal Method:	Other Recovery Of Reclamation For Reuse Including Acid Regeneration, Organics Recovery Ect
Tons:	0.1764
Facility County:	San Bernardino

Map ID	Site	Database(s)	EPA ID Number
503	**DISCOUNT TIRE CENTERS #038** **1647 WEST REDLANDS BLVD** **REDLANDS, CA 92373**	**HAZNET**	**S113164418** **N/A**

HAZNET:

Year:	2000
Gepaid:	CAL913535522
Contact:	TOM RECUPERO
Telephone:	7148619024
Mailing Name:	Not reported
Mailing Address:	15412 ELECTRONIC LN STE 202
Mailing City,St,Zip:	HUNTINGTON BEACH, CA 926494016
Gen County:	Not reported
TSD EPA ID:	CAT080025711
TSD County:	Not reported
Waste Category:	Aqueous solution with total organic residues less than 10 percent
Disposal Method:	Transfer Station
Tons:	0.18
Facility County:	San Bernardino

Year:	1999
Gepaid:	CAL913535522
Contact:	AKH CO, INC
Telephone:	2137250099
Mailing Name:	Not reported
Mailing Address:	5800 S EASTERN AVE FL 5
Mailing City,St,Zip:	LOS ANGELES, CA 900404016
Gen County:	Not reported
TSD EPA ID:	CAT080025711
TSD County:	Not reported
Waste Category:	Aqueous solution with total organic residues less than 10 percent
Disposal Method:	Recycler
Tons:	.1459
Facility County:	San Bernardino

Year:	1997
Gepaid:	CAL913535522
Contact:	AKH CO, INC
Telephone:	2137250099

Map ID	Site	Database(s)	EPA ID Number

DISCOUNT TIRE CENTERS #038 (Continued) **S113164418**

Mailing Name: Not reported
Mailing Address: 5800 S EASTERN AVE FL 5
Mailing City,St,Zip: LOS ANGELES, CA 900404016
Gen County: Not reported
TSD EPA ID: CAD981696420
TSD County: Not reported
Waste Category: Aqueous solution with total organic residues less than 10 percent
Disposal Method: Transfer Station
Tons: .4587
Facility County: San Bernardino

---

503 **EUROPEAN AUTO BODY SHOP** **San Bern. Co. Permit** **S102040727**
1647 W REDLANDS BL **N/A**
REDLANDS, CA 92373

San Bern. Co. Permit:
Region: SAN BERNARDINO
Facility ID: FA0002749
Owner: ANDY ANDONIAN
Permit Number: PT0005779
Permit Category: SPECIAL GENERATOR
Facility Status: ACTIVE
Expiration Date: 11/30/2013

Region: SAN BERNARDINO
Facility ID: FA0002749
Owner: ANDY ANDONIAN
Permit Number: PT0005780
Permit Category: SPECIAL HANDLER
Facility Status: ACTIVE
Expiration Date: 11/30/2013

---

503 **A AND H SPECIALIST** **RCRA-SQG** **1004675928**
1647 W REDLANDS BLVD **FINDS** **CAR000078873**
REDLANDS, CA **HAZNET**

RCRA-SQG:
Date form received by agency: 09/01/2000
Facility name: A AND H SPECIALIST
Facility address: 1647 W REDLANDS BLVD
REDLANDS, CA 92373
EPA ID: CAR000078873
Contact: PAUL CLEMENTS
Contact address: 1647 W REDLANDS BLVD
REDLANDS, CA 92373
Contact country: US
Contact telephone: (909) 493-7475
Contact email: Not reported
EPA Region: 09
Classification: Small Small Quantity Generator
Description: Handler: generates more than 100 and less than 1000 kg of hazardous waste during any calendar month and accumulates less than 6000 kg of hazardous waste at any time; or generates 100 kg or less of hazardous waste during any calendar month, and accumulates more than 1000 kg of hazardous waste at any time

Map ID	Site	Database(s)	EPA ID Number

A AND H SPECIALIST (Continued) **1004675928**

Owner/Operator Summary:
- Owner/operator name: PAUL CLEMENTS
- Owner/operator address: 1647 W REDLANDS BLVD
  REDLANDS, CA 92373
- Owner/operator country: Not reported
- Owner/operator telephone: (909) 493-7475
- Legal status: Private
- Owner/Operator Type: Owner
- Owner/Op start date: Not reported
- Owner/Op end date: Not reported

Handler Activities Summary:
- U.S. importer of hazardous waste: No
- Mixed waste (haz. and radioactive): No
- Recycler of hazardous waste: No
- Transporter of hazardous waste: No
- Treater, storer or disposer of HW: No
- Underground injection activity: No
- On-site burner exemption: No
- Furnace exemption: No
- Used oil fuel burner: No
- Used oil processor: No
- User oil refiner: No
- Used oil fuel marketer to burner: No
- Used oil Specification marketer: No
- Used oil transfer facility: No
- Used oil transporter: No

Hazardous Waste Summary:
- Waste code: D039
- Waste name: TETRACHLOROETHYLENE

- Violation Status: No violations found

FINDS:

- Registry ID: 110006486917

Environmental Interest/Information System
RCRAInfo is a national information system that supports the Resource Conservation and Recovery Act (RCRA) program through the tracking of events and activities related to facilities that generate, transport, and treat, store, or dispose of hazardous waste. RCRAInfo allows RCRA program staff to track the notification, permit, compliance, and corrective action activities required under RCRA.

HAZNET:
- Year: 2002
- Gepaid: CAR000078873
- Contact: --
- Telephone: 9094937475
- Mailing Name: Not reported
- Mailing Address: 1647 W REDLANDS BLVD
- Mailing City,St,Zip: REDLANDS, CA 923730000
- Gen County: Not reported

Map ID	Site	Database(s)	EPA ID Number

A AND H SPECIALIST (Continued) **1004675928**

TSD EPA ID: CAT000613893
TSD County: Not reported
Waste Category: Liquids with halogenated organic compounds >= 1,000 Mg./L
Disposal Method: Transfer Station
Tons: 0.04
Facility County: San Bernardino

Year: 2002
Gepaid: CAR000078873
Contact: --
Telephone: 9094937475
Mailing Name: Not reported
Mailing Address: 1647 W REDLANDS BLVD
Mailing City,St,Zip: REDLANDS, CA 923730000
Gen County: Not reported
TSD EPA ID: CAT000613927
TSD County: Not reported
Waste Category: Aqueous solution with total organic residues less than 10 percent
Disposal Method: Transfer Station
Tons: 0.29
Facility County: San Bernardino

Year: 2001
Gepaid: CAR000078873
Contact: --
Telephone: 9094937475
Mailing Name: Not reported
Mailing Address: 1647 W REDLANDS BLVD
Mailing City,St,Zip: REDLANDS, CA 923730000
Gen County: Not reported
TSD EPA ID: CAT000613927
TSD County: Not reported
Waste Category: Aqueous solution with total organic residues less than 10 percent
Disposal Method: Transfer Station
Tons: 0.65
Facility County: San Bernardino

---

503 **TRANSMISSIONS PLUS** **San Bern. Co. Permit** **S107030277**
1647 W REDLANDS BLVD STE F **N/A**
REDLANDS, CA 92373

San Bern. Co. Permit:
Region: SAN BERNARDINO
Facility ID: FA0006775
Owner: BELLUE, BOB & SHIRLEY
Permit Number: PT0007132
Permit Category: SPECIAL GENERATOR
Facility Status: ACTIVE
Expiration Date: 11/30/2013

Region: SAN BERNARDINO
Facility ID: FA0006775
Owner: BELLUE, BOB & SHIRLEY
Permit Number: PT0007133
Permit Category: SPECIAL HANDLER
Facility Status: ACTIVE
Expiration Date: 11/30/2013

Map ID	Site	Database(s)	EPA ID Number

503 **ADVANCED AUTO** **San Bern. Co. Permit** **S106910649**
1647 W REDLANDS BLVD E **N/A**
REDLANDS, CA 92373

San Bern. Co. Permit:

Region:	SAN BERNARDINO
Facility ID:	FA0000294
Owner:	LOENKER, CHARLES W.
Permit Number:	PT0008126
Permit Category:	SPECIAL HANDLER
Facility Status:	INACTIVE
Expiration Date:	12/31/2002

Region:	SAN BERNARDINO
Facility ID:	FA0000294
Owner:	LOENKER, CHARLES W.
Permit Number:	PT0008127
Permit Category:	SPECIAL GENERATOR
Facility Status:	INACTIVE
Expiration Date:	12/31/2002

Region:	SAN BERNARDINO
Facility ID:	FA0009447
Owner:	BADENOCH, FRED /JOHN TENDENCIA
Permit Number:	PT0016147
Permit Category:	SPECIAL HANDLER
Facility Status:	INACTIVE
Expiration Date:	01/31/2008

Region:	SAN BERNARDINO
Facility ID:	FA0009447
Owner:	BADENOCH, FRED /JOHN TENDENCIA
Permit Number:	PT0016148
Permit Category:	SPECIAL GENERATOR
Facility Status:	INACTIVE
Expiration Date:	01/31/2008

---

503 **CARDINAL DEVELOPMENTS INC** **HAZNET** **S112872428**
1647 N REDLANDS BLVD **N/A**
REDLANDS, CA 92373

HAZNET:

Year:	2000
Gepaid:	CAC001180856
Contact:	DEBBIE LOGAN/OFF MGR X13
Telephone:	7145571934
Mailing Name:	Not reported
Mailing Address:	375 BRISTOL AVE STE 50
Mailing City,St,Zip:	COSTA MESA, CA 926260000
Gen County:	Not reported
TSD EPA ID:	CAT080013352
TSD County:	Not reported
Waste Category:	Oil/water separation sludge
Disposal Method:	Recycler
Tons:	15.13
Facility County:	San Bernardino

Map ID	Site	Database(s)	EPA ID Number

503 **REDLANDS COMPLETE AUTO REPAIR** **San Bern. Co. Permit** **S110326700**
1647 W REDLANDS BLVD STE L **N/A**
REDLANDS, CA 92373

San Bern. Co. Permit:
Region: SAN BERNARDINO
Facility ID: FA0013181
Owner: SCSJY MANAGEMENT INC
Permit Number: PT0023190
Permit Category: SPECIAL GENERATOR
Facility Status: ACTIVE
Expiration Date: 05/31/2014

Region: SAN BERNARDINO
Facility ID: FA0013181
Owner: SCSJY MANAGEMENT INC
Permit Number: PT0023191
Permit Category: SPECIAL HANDLER
Facility Status: ACTIVE
Expiration Date: 05/31/2014

---

503 **REDLANDS MIDAS** **HAZNET** **S113140424**
1639 W REDLANDS BLVD **N/A**
REDLANDS, CA 92373

HAZNET:
Year: 2006
Gepaid: CAL000301758
Contact: ROBERT HAYES
Telephone: 9518582705
Mailing Name: Not reported
Mailing Address: 1639 W REDLANDS BLVD
Mailing City,St,Zip: REDLANDS, CA 923738025
Gen County: Not reported
TSD EPA ID: CAD099452708
TSD County: Not reported
Waste Category: Waste oil and mixed oil
Disposal Method: Recycler
Tons: 0.62
Facility County: San Bernardino

Year: 2006
Gepaid: CAL000301758
Contact: ROBERT HAYES
Telephone: 9518582705
Mailing Name: Not reported
Mailing Address: 1639 W REDLANDS BLVD
Mailing City,St,Zip: REDLANDS, CA 923738025
Gen County: Not reported
TSD EPA ID: CAD099452708
TSD County: Not reported
Waste Category: Waste oil and mixed oil
Disposal Method: Recycler
Tons: 0.72
Facility County: San Bernardino

Year: 2006
Gepaid: CAL000301758
Contact: ROBERT HAYES
Telephone: 9518582705

Map ID	Site	Database(s)	EPA ID Number

REDLANDS MIDAS (Continued) **S113140424**

Mailing Name: Not reported
Mailing Address: 1639 W REDLANDS BLVD
Mailing City,St,Zip: REDLANDS, CA 923738025
Gen County: Not reported
TSD EPA ID: CAD981694420
TSD County: Not reported
Waste Category: Waste oil and mixed oil
Disposal Method: Transfer Station
Tons: 0.72
Facility County: San Bernardino

Year: 2006
Gepaid: CAL000301758
Contact: ROBERT HAYES
Telephone: 9518582705
Mailing Name: Not reported
Mailing Address: 1639 W REDLANDS BLVD
Mailing City,St,Zip: REDLANDS, CA 923738025
Gen County: Not reported
TSD EPA ID: CAD099452708
TSD County: Not reported
Waste Category: Waste oil and mixed oil
Disposal Method: Recycler
Tons: 0.95
Facility County: San Bernardino

Year: 2006
Gepaid: CAL000301758
Contact: ROBERT HAYES
Telephone: 9518582705
Mailing Name: Not reported
Mailing Address: 1639 W REDLANDS BLVD
Mailing City,St,Zip: REDLANDS, CA 923738025
Gen County: Not reported
TSD EPA ID: CAD981694420
TSD County: Not reported
Waste Category: Not reported
Disposal Method: Transfer Station
Tons: 0.41
Facility County: San Bernardino

Click this hyperlink while viewing on your computer to access
1 additional CA_HAZNET: record(s) in the EDR Site Report.

---

503 **MIDAS AUTO SERVICE REDLANDS** **HAZNET** **S113090475**
1639 W REDLANDS BLVD **N/A**
REDLANDS, CA 92373

HAZNET:
Year: 2006
Gepaid: CAL000172145
Contact: DENNIS AYES OWNER
Telephone: 9099200072
Mailing Name: Not reported
Mailing Address: 1281 E FOOTHILL BLVD
Mailing City,St,Zip: UPLAND, CA 917860000
Gen County: Not reported
TSD EPA ID: CAD028409019

Map ID	Site	Database(s)	EPA ID Number

MIDAS AUTO SERVICE REDLANDS (Continued) **S113090475**

TSD County: Not reported
Waste Category: Unspecified organic liquid mixture
Disposal Method: Transfer Station
Tons: 0.22
Facility County: San Bernardino

Year: 2005
Gepaid: CAL000172145
Contact: DENNIS AYES OWNER
Telephone: 9099200072
Mailing Name: Not reported
Mailing Address: 1281 E FOOTHILL BLVD
Mailing City,St,Zip: UPLAND, CA 917860000
Gen County: Not reported
TSD EPA ID: CAT080013352
TSD County: Not reported
Waste Category: Oil/water separation sludge
Disposal Method: Recycler
Tons: 0.25
Facility County: San Bernardino

Year: 2005
Gepaid: CAL000172145
Contact: DENNIS AYES OWNER
Telephone: 9099200072
Mailing Name: Not reported
Mailing Address: 1281 E FOOTHILL BLVD
Mailing City,St,Zip: UPLAND, CA 917860000
Gen County: Not reported
TSD EPA ID: CAD028409019
TSD County: Not reported
Waste Category: Unspecified organic liquid mixture
Disposal Method: Transfer Station
Tons: 0.22
Facility County: San Bernardino

Year: 2004
Gepaid: CAL000172145
Contact: DENNIS AYES OWNER
Telephone: 9099200072
Mailing Name: Not reported
Mailing Address: 1281 E FOOTHILL BLVD
Mailing City,St,Zip: UPLAND, CA 917860000
Gen County: Not reported
TSD EPA ID: CAD028409019
TSD County: Not reported
Waste Category: Unspecified organic liquid mixture
Disposal Method: Transfer Station
Tons: 0.45
Facility County: San Bernardino

Year: 2003
Gepaid: CAL000172145
Contact: DENNIS AYES OWNER
Telephone: 9099200072
Mailing Name: Not reported
Mailing Address: 1281 E FOOTHILL BLVD

Map ID	Site	Database(s)	EPA ID Number

MIDAS AUTO SERVICE REDLANDS (Continued) **S113090475**

Mailing City,St,Zip: UPLAND, CA 917860000
Gen County: Not reported
TSD EPA ID: CAT000613927
TSD County: Not reported
Waste Category: Aqueous solution with total organic residues less than 10 percent
Disposal Method: Transfer Station
Tons: 0.01
Facility County: San Bernardino

Click this hyperlink while viewing on your computer to access
6 additional CA_HAZNET: record(s) in the EDR Site Report.

---

503 **MIDAS MUFFLER** **HAZNET** **S113030922**
1639 W REDLANDS BLVD **N/A**
REDLANDS, CA 92373

HAZNET:
Year: 1995
Gepaid: CAL000025694
Contact: SBR ENTERPRISES-FRANCHISEE
Telephone: 0000000000
Mailing Name: Not reported
Mailing Address: 1639 W REDLANDS BLVD
Mailing City,St,Zip: REDLANDS, CA 923730000
Gen County: Not reported
TSD EPA ID: CAD093459485
TSD County: Not reported
Waste Category: Unspecified solvent mixture
Disposal Method: Transfer Station
Tons: .0166
Facility County: San Bernardino

---

503 **LYNCH AUTOMOTIVE, INC.** **San Bern. Co. Permit** **S108753729**
1639 W REDLANDS BLVD **N/A**
REDLANDS, CA 92373

San Bern. Co. Permit:
Region: SAN BERNARDINO
Facility ID: FA0013942
Owner: TKSM LLC
Permit Number: PT0024518
Permit Category: SPECIAL HANDLER
Facility Status: ACTIVE
Expiration Date: 09/30/2013

Region: SAN BERNARDINO
Facility ID: FA0013942
Owner: TKSM LLC
Permit Number: PT0024519
Permit Category: SPECIAL GENERATOR
Facility Status: ACTIVE
Expiration Date: 09/30/2013

Region: SAN BERNARDINO
Facility ID: FA0004704
Owner: LYNCH, TIMOTHY A.

Map ID	Site	Database(s)	EPA ID Number

LYNCH AUTOMOTIVE, INC. (Continued) **S108753729**

Permit Number: PT0004431
Permit Category: SPECIAL GENERATOR
Facility Status: INACTIVE
Expiration Date: 12/31/2011

Region: SAN BERNARDINO
Facility ID: FA0004704
Owner: LYNCH, TIMOTHY A.
Permit Number: PT0004432
Permit Category: SPECIAL HANDLER
Facility Status: INACTIVE
Expiration Date: 12/31/2011

---

503 **MIDAS MUFFLAR** **RCRA-SQG 1000157537**
1639 W REDLANDS BLVD **FINDS CAD982320137**
REDLANDS, CA

RCRA-SQG:
Date form received by agency: 02/18/1988
Facility name: MIDAS MUFFLAR
Facility address: 1639 W REDLANDS BLVD
REDLANDS, CA 92373
EPA ID: CAD982320137
Mailing address: W REDLANDS BLVD
REDLANDS, CA 92373
Contact: ENVIRONMENTAL MANAGER
Contact address: 1639 W REDLANDS BLVD
REDLANDS, CA 92373
Contact country: US
Contact telephone: (714) 798-4655
Contact email: Not reported
EPA Region: 09
Classification: Small Small Quantity Generator
Description: Handler: generates more than 100 and less than 1000 kg of hazardous waste during any calendar month and accumulates less than 6000 kg of hazardous waste at any time; or generates 100 kg or less of hazardous waste during any calendar month, and accumulates more than 1000 kg of hazardous waste at any time

Owner/Operator Summary:
Owner/operator name: JIM IWICKI
Owner/operator address: NOT REQUIRED
NOT REQUIRED, ME 99999
Owner/operator country: Not reported
Owner/operator telephone: (415) 555-1212
Legal status: Private
Owner/Operator Type: Owner
Owner/Op start date: Not reported
Owner/Op end date: Not reported

Owner/operator name: NOT REQUIRED
Owner/operator address: NOT REQUIRED
NOT REQUIRED, ME 99999
Owner/operator country: Not reported
Owner/operator telephone: (415) 555-1212
Legal status: Private
Owner/Operator Type: Operator

Map ID	Site	Database(s)	EPA ID Number

MIDAS MUFFLAR (Continued) **1000157537**

Owner/Op start date: Not reported
Owner/Op end date: Not reported

Handler Activities Summary:
U.S. importer of hazardous waste: No
Mixed waste (haz. and radioactive): No
Recycler of hazardous waste: No
Transporter of hazardous waste: No
Treater, storer or disposer of HW: No
Underground injection activity: No
On-site burner exemption: No
Furnace exemption: No
Used oil fuel burner: No
Used oil processor: No
User oil refiner: No
Used oil fuel marketer to burner: No
Used oil Specification marketer: No
Used oil transfer facility: No
Used oil transporter: No

Violation Status: No violations found

FINDS:

Registry ID: 110002793255

Environmental Interest/Information System
RCRAInfo is a national information system that supports the Resource Conservation and Recovery Act (RCRA) program through the tracking of events and activities related to facilities that generate, transport, and treat, store, or dispose of hazardous waste. RCRAInfo allows RCRA program staff to track the notification, permit, compliance, and corrective action activities required under RCRA.

---

503 **MIDAS MUFFLAR** **RCRA-SQG** **1000157547**
1639 W REDLANDS BLVD **CAD983230137**
REDLANDS, CA 92373

RCRA-SQG:
Date form received by agency: 02/18/1988
Facility name: MIDAS MUFFLAR
Facility address: 1639 W REDLANDS BLVD
REDLANDS, CA 92373
EPA ID: CAD983230137
Mailing address: W REDLANDS BLVD
REDLANDS, CA 92373
Contact: ENVIRONMENTAL MANAGER
Contact address: 1639 W REDLANDS BLVD
REDLANDS, CA 92373
Contact country: US
Contact telephone: (714) 798-4655
Contact email: Not reported
EPA Region: 09
Classification: Small Small Quantity Generator
Description: Handler: generates more than 100 and less than 1000 kg of hazardous waste during any calendar month and accumulates less than 6000 kg of hazardous waste at any time; or generates 100 kg or less of hazardous

Map ID	Site	Database(s)	EPA ID Number

MIDAS MUFFLAR (Continued) **1000157547**

waste during any calendar month, and accumulates more than 1000 kg of hazardous waste at any time

Owner/Operator Summary:

Owner/operator name:	JIM IWICKI
Owner/operator address:	NOT REQUIRED
	NOT REQUIRED, ME 99999
Owner/operator country:	Not reported
Owner/operator telephone:	(415) 555-1212
Legal status:	Private
Owner/Operator Type:	Owner
Owner/Op start date:	Not reported
Owner/Op end date:	Not reported
Owner/operator name:	NOT REQUIRED
Owner/operator address:	NOT REQUIRED
	NOT REQUIRED, ME 99999
Owner/operator country:	Not reported
Owner/operator telephone:	(415) 555-1212
Legal status:	Private
Owner/Operator Type:	Operator
Owner/Op start date:	Not reported
Owner/Op end date:	Not reported

Handler Activities Summary:

U.S. importer of hazardous waste:	No
Mixed waste (haz. and radioactive):	No
Recycler of hazardous waste:	No
Transporter of hazardous waste:	No
Treater, storer or disposer of HW:	No
Underground injection activity:	No
On-site burner exemption:	No
Furnace exemption:	No
Used oil fuel burner:	No
Used oil processor:	No
User oil refiner:	No
Used oil fuel marketer to burner:	No
Used oil Specification marketer:	No
Used oil transfer facility:	No
Used oil transporter:	No

Violation Status: No violations found

---

503 **EMPIRE BODY AND PAINT** **HAZNET** **S113041536**
1635 W REDLANDS BLVD **N/A**
REDLANDS, CA 92373

HAZNET:

Year:	2004
Gepaid:	CAL000048515
Contact:	NON-DELIVERABLE 4/94 FEE FORM
Telephone:	--
Mailing Name:	Not reported
Mailing Address:	1635 W REDLANDS BLVD
Mailing City,St,Zip:	REDLANDS, CA 923730000
Gen County:	Not reported
TSD EPA ID:	CAT080033681
TSD County:	Not reported

Map ID	Site	Database(s)	EPA ID Number

EMPIRE BODY AND PAINT (Continued) **S113041536**

Waste Category: Waste oil and mixed oil
Disposal Method: Not reported
Tons: 0.68
Facility County: San Bernardino

Year: 2004
Gepaid: CAL000048515
Contact: NON-DELIVERABLE 4/94 FEE FORM
Telephone: --
Mailing Name: Not reported
Mailing Address: 1635 W REDLANDS BLVD
Mailing City,St,Zip: REDLANDS, CA 923730000
Gen County: Not reported
TSD EPA ID: CAT080033681
TSD County: Not reported
Waste Category: Unspecified oil-containing waste
Disposal Method: Recycler
Tons: 0.58
Facility County: San Bernardino

Year: 2004
Gepaid: CAL000048515
Contact: NON-DELIVERABLE 4/94 FEE FORM
Telephone: --
Mailing Name: Not reported
Mailing Address: 1635 W REDLANDS BLVD
Mailing City,St,Zip: REDLANDS, CA 923730000
Gen County: Not reported
TSD EPA ID: CAT080033681
TSD County: Not reported
Waste Category: Other organic solids
Disposal Method: Not reported
Tons: 1
Facility County: San Bernardino

Year: 2004
Gepaid: CAL000048515
Contact: NON-DELIVERABLE 4/94 FEE FORM
Telephone: --
Mailing Name: Not reported
Mailing Address: 1635 W REDLANDS BLVD
Mailing City,St,Zip: REDLANDS, CA 923730000
Gen County: Not reported
TSD EPA ID: CAT080033681
TSD County: Not reported
Waste Category: Other organic solids
Disposal Method: Recycler
Tons: 0.2
Facility County: San Bernardino

Year: 2003
Gepaid: CAL000048515
Contact: NON-DELIVERABLE 4/94 FEE FORM
Telephone: --
Mailing Name: Not reported
Mailing Address: 1635 W REDLANDS BLVD
Mailing City,St,Zip: REDLANDS, CA 923730000

Map ID	Site	Database(s)	EPA ID Number

EMPIRE BODY AND PAINT (Continued) **S113041536**

Gen County: Not reported
TSD EPA ID: CAT080033681
TSD County: Not reported
Waste Category: Unspecified oil-containing waste
Disposal Method: Recycler
Tons: 2.52
Facility County: San Bernardino

Click this hyperlink while viewing on your computer to access
7 additional CA_HAZNET: record(s) in the EDR Site Report.

---

503 **FOREIGN AUTO TECH** **HAZNET** **S113045412**
1635 W REDLANDS BLVD **N/A**
REDLANDS, CA 92373

HAZNET:

Year: 2006
Gepaid: CAL000060975
Contact: SAID TAKOUCHE
Telephone: 9093359575
Mailing Name: Not reported
Mailing Address: 1635 W REDLANDS BLVD
Mailing City,St,Zip: REDLANDS, CA 923730000
Gen County: Not reported
TSD EPA ID: CAD099452708
TSD County: Not reported
Waste Category: Waste oil and mixed oil
Disposal Method: Transfer Station
Tons: 0.91
Facility County: San Bernardino

Year: 2006
Gepaid: CAL000060975
Contact: SAID TAKOUCHE
Telephone: 9093359575
Mailing Name: Not reported
Mailing Address: 1635 W REDLANDS BLVD
Mailing City,St,Zip: REDLANDS, CA 923730000
Gen County: Not reported
TSD EPA ID: CAD099452708
TSD County: Not reported
Waste Category: Waste oil and mixed oil
Disposal Method: Recycler
Tons: 1.66
Facility County: San Bernardino

Year: 2006
Gepaid: CAL000060975
Contact: SAID TAKOUCHE
Telephone: 9093359575
Mailing Name: Not reported
Mailing Address: 1635 W REDLANDS BLVD
Mailing City,St,Zip: REDLANDS, CA 923730000
Gen County: Not reported
TSD EPA ID: CAD099452708
TSD County: Not reported
Waste Category: Waste oil and mixed oil
Disposal Method: Recycler

Map ID	Site	Database(s)	EPA ID Number

FOREIGN AUTO TECH (Continued) **S113045412**

Tons: 1.29
Facility County: San Bernardino

Year: 2006
Gepaid: CAL000060975
Contact: SAID TAKOUCHE
Telephone: 9093359575
Mailing Name: Not reported
Mailing Address: 1635 W REDLANDS BLVD
Mailing City,St,Zip: REDLANDS, CA 923730000
Gen County: Not reported
TSD EPA ID: CAD099452708
TSD County: Not reported
Waste Category: Waste oil and mixed oil
Disposal Method: Recycler
Tons: 1
Facility County: San Bernardino

Year: 2006
Gepaid: CAL000060975
Contact: SAID TAKOUCHE
Telephone: 9093359575
Mailing Name: Not reported
Mailing Address: 1635 W REDLANDS BLVD
Mailing City,St,Zip: REDLANDS, CA 923730000
Gen County: Not reported
TSD EPA ID: CAD099452708
TSD County: Not reported
Waste Category: Waste oil and mixed oil
Disposal Method: Recycler
Tons: 0.7
Facility County: San Bernardino

Click this hyperlink while viewing on your computer to access
40 additional CA_HAZNET: record(s) in the EDR Site Report.

---

503 **FOREIGN AUTO TECH** **San Bern. Co. Permit** **S103634502**
1635 W REDLANDS BLVD **N/A**
REDLANDS, CA 92373

San Bern. Co. Permit:
Region: SAN BERNARDINO
Facility ID: FA0003312
Owner: FOREIGN AUTO TRADER, INC
Permit Number: PT0005035
Permit Category: SPECIAL HANDLER
Facility Status: ACTIVE
Expiration Date: 08/31/2013

Region: SAN BERNARDINO
Facility ID: FA0003312
Owner: FOREIGN AUTO TRADER, INC
Permit Number: PT0005036
Permit Category: SPECIAL GENERATOR
Facility Status: ACTIVE
Expiration Date: 08/31/2013

Map ID	Site	Database(s)	EPA ID Number
503	**1631 W. REDLANDS** **REDLANDS, CA**	**LUST** **CHMIRS** **San Bern. Co. Permit**	**S108744050** **N/A**

LUST:

Region:	STATE
Global Id:	T0607100412
Latitude:	34.062342
Longitude:	-117.211157
Case Type:	LUST Cleanup Site
Status:	Completed - Case Closed
Status Date:	11/19/1996
Lead Agency:	SAN BERNARDINO COUNTY
Case Worker:	JC
Local Agency:	SAN BERNARDINO COUNTY
RB Case Number:	083602826T
LOC Case Number:	96026
File Location:	Local Agency
Potential Media Affect:	Soil
Potential Contaminants of Concern:	Waste Oil / Motor / Hydraulic / Lubricating
Site History:	Not reported

Click here to access the California GeoTracker records for this facility:

Contact:

Global Id:	T0607100412
Contact Type:	Local Agency Caseworker
Contact Name:	JACKSON CRUTSINGER
Organization Name:	SAN BERNARDINO COUNTY
Address:	620 SOUTH E STREET
City:	SAN BERNARDINO
Email:	jcrutsinger@sbcfire.org
Phone Number:	Not reported

Global Id:	T0607100412
Contact Type:	Regional Board Caseworker
Contact Name:	VALERIE JAHN-BULL
Organization Name:	SANTA ANA RWQCB (REGION 8)
Address:	3737 MAIN STREET, SUITE 500
City:	RIVERSIDE
Email:	vjahn-bull@waterboards.ca.gov
Phone Number:	9517824903

Status History:

Global Id:	T0607100412
Status:	Completed - Case Closed
Status Date:	11/19/1996

Global Id:	T0607100412
Status:	Open - Case Begin Date
Status Date:	05/07/1996

Global Id:	T0607100412
Status:	Open - Site Assessment
Status Date:	05/07/1996

Global Id:	T0607100412
Status:	Open - Site Assessment
Status Date:	05/28/1996

Map ID	Site	Database(s)	EPA ID Number
	(Continued)		**S108744050**

Regulatory Activities:

Global Id:	T0607100412
Action Type:	Other
Date:	01/01/1950
Action:	Leak Discovery
Global Id:	T0607100412
Action Type:	Other
Date:	01/01/1950
Action:	Leak Reported
Global Id:	T0607100412
Action Type:	REMEDIATION
Date:	01/01/1950
Action:	Excavation
Global Id:	T0607100412
Action Type:	Other
Date:	01/01/1950
Action:	Leak Stopped
Global Id:	T0607100412
Action Type:	ENFORCEMENT
Date:	11/19/1996
Action:	Closure/No Further Action Letter

CHMIRS:

OES Incident Number:	'10-6012
OES notification:	10/05/2010
OES Date:	Not reported
OES Time:	Not reported
Incident Date:	Not reported
Date Completed:	**Not reported**
Property Use:	Not reported
Agency Id Number:	Not reported
Agency Incident Number:	Not reported
Time Notified:	Not reported
Time Completed:	Not reported
Surrounding Area:	Not reported
Estimated Temperature:	Not reported
Property Management:	Not reported
Special Studies 1:	Not reported
Special Studies 2:	Not reported
Special Studies 3:	Not reported
Special Studies 4:	Not reported
Special Studies 5:	Not reported
Special Studies 6:	Not reported
More Than Two Substances Involved?:	Not reported
Resp Agncy Personel # Of Decontaminated:	Not reported
Responding Agency Personel # Of Injuries:	Not reported
Responding Agency Personel # Of Fatalities:	Not reported
Others Number Of Decontaminated:	Not reported
Others Number Of Injuries:	Not reported
Others Number Of Fatalities:	Not reported
Vehicle Make/year:	Not reported

Map ID	Site	Database(s)	EPA ID Number

(Continued) **S108744050**

Vehicle License Number:	Not reported
Vehicle State:	Not reported
Vehicle Id Number:	Not reported
CA/DOT/PUC/ICC Number:	Not reported
Company Name:	Not reported
Reporting Officer Name/ID:	Not reported
Report Date:	Not reported
Comments:	Not reported
Facility Telephone:	Not reported
Waterway Involved:	Unknown
Waterway:	Not reported
Spill Site:	Merchant/Business
Cleanup By:	Unknown
Containment:	Not reported
What Happened:	Not reported
Type:	Not reported
Measure:	Unknown
Other:	Not reported
Date/Time:	1200
Year:	2010
Agency:	NRC
Incident Date:	10/2/2010
Admin Agency:	San Bernardino County Health Department
Amount:	Not reported
Contained:	Unknown
Site Type:	Not reported
E Date:	Not reported
Substance:	Hydraulic Oil
Quantity Released:	Not reported
BBLS:	Not reported
Cups:	Not reported
CUFT:	Not reported
Gallons:	Not reported
Grams:	Not reported
Pounds:	Not reported
Liters:	Not reported
Ounces:	Not reported
Pints:	Not reported
Quarts:	Not reported
Sheen:	Not reported
Tons:	Not reported
Unknown:	Not reported
Evacuations:	Not reported
Number of Injuries:	Not reported
Number of Fatalities:	Not reported
Description:	Caller was a customer at an auto repair shop and noted that the vehicle lift hydraulic system was leaking oil on the ground. Also, employees were dumping oil into the sink.

San Bern. Co. Permit:

Region:	SAN BERNARDINO
Facility ID:	FA0003531
Owner:	CAMINO WST COAST SVCS INC
Permit Number:	PT0004795
Permit Category:	SPECIAL HANDLER
Facility Status:	ACTIVE
Expiration Date:	08/31/2013

Map ID	Site	Database(s)	EPA ID Number

(Continued) **S108744050**

Region: SAN BERNARDINO
Facility ID: FA0003531
Owner: CAMINO WST COAST SVCS INC
Permit Number: PT0004796
Permit Category: SPECIAL GENERATOR
Facility Status: ACTIVE
Expiration Date: 08/31/2013

---

503 **THE TIRE GUYS GOODYEAR** **HAZNET** **S113035973**
1631 W REDLANDS BLVD **N/A**
REDLANDS, CA 92373

HAZNET:

Year: 2006
Gepaid: CAL000036363
Contact: JAMES A FERGUSON
Telephone: 9097931639
Mailing Name: Not reported
Mailing Address: 610 AMIGOS DR STE A
Mailing City,St,Zip: REDLANDS, CA 92373
Gen County: Not reported
TSD EPA ID: CAT080013352
TSD County: Not reported
Waste Category: Oil/water separation sludge
Disposal Method: Discharge To Sewer/Potw Or Npdes(With Prior Storage--With Or Without Treatment)
Tons: 4.17
Facility County: San Bernardino

Year: 2006
Gepaid: CAL000036363
Contact: JAMES A FERGUSON
Telephone: 9097931639
Mailing Name: Not reported
Mailing Address: 610 AMIGOS DR STE A
Mailing City,St,Zip: REDLANDS, CA 92373
Gen County: Not reported
TSD EPA ID: CAT080013352
TSD County: Not reported
Waste Category: Oil/water separation sludge
Disposal Method: Discharge To Sewer/Potw Or Npdes(With Prior Storage--With Or Without Treatment)
Tons: 4.17
Facility County: San Bernardino

Year: 2003
Gepaid: CAL000036363
Contact: JAMES A FERGUSON
Telephone: 9097931639
Mailing Name: Not reported
Mailing Address: 610 AMIGOS DR STE A
Mailing City,St,Zip: REDLANDS, CA 92373
Gen County: Not reported
TSD EPA ID: CAT000613927
TSD County: Not reported
Waste Category: Aqueous solution with total organic residues less than 10 percent
Disposal Method: Transfer Station
Tons: 0.17

Map ID	Site	Database(s)	EPA ID Number

THE TIRE GUYS GOODYEAR (Continued) **S113035973**

Facility County: San Bernardino

Year: 2003
Gepaid: CAL000036363
Contact: JAMES A FERGUSON
Telephone: 9097931639
Mailing Name: Not reported
Mailing Address: 610 AMIGOS DR STE A
Mailing City,St,Zip: REDLANDS, CA 92373
Gen County: Not reported
TSD EPA ID: CAT080013352
TSD County: Not reported
Waste Category: Oil/water separation sludge
Disposal Method: Recycler
Tons: 4.14
Facility County: San Bernardino

Year: 2003
Gepaid: CAL000036363
Contact: JAMES A FERGUSON
Telephone: 9097931639
Mailing Name: Not reported
Mailing Address: 610 AMIGOS DR STE A
Mailing City,St,Zip: REDLANDS, CA 92373
Gen County: Not reported
TSD EPA ID: CAT000613927
TSD County: Not reported
Waste Category: Aqueous solution with total organic residues less than 10 percent
Disposal Method: Transfer Station
Tons: 0.17
Facility County: San Bernardino

Click this hyperlink while viewing on your computer to access
17 additional CA_HAZNET: record(s) in the EDR Site Report.

---

503 **GOODYEAR TIRE & AUTO SVC** **LUST** **S101591213**
1631 REDLANDS BLVD **CA FID UST** **N/A**
REDLANDS, CA 92373 **SWEEPS UST**

LUST REG 8:
Region: 8
County: San Bernardino
Regional Board: Santa Ana Region
Facility Status: Case Closed
Case Number: 083602826T
Local Case Num: 96026
Case Type: Soil only
Substance: Waste Oil
Qty Leaked: Not reported
Abate Method: Not reported
Cross Street: ALABAMA
Enf Type: CLOS
Funding: Not reported
How Discovered: Tank Closure
How Stopped: Not reported
Leak Cause: UNK
Leak Source: UNK
Global ID: T0607100412

Map ID	Site	Database(s)	EPA ID Number

GOODYEAR TIRE & AUTO SVC (Continued) **S101591213**

How Stopped Date:	5/7/1996
Enter Date:	6/18/1996
Review Date:	5/7/1996
Prelim Assess:	5/7/1996
Discover Date:	5/7/1996
Enforcement Date:	Not reported
Close Date:	11/19/1996
Workplan:	Not reported
Pollution Char:	5/28/1996
Remed Plan:	Not reported
Remed Action:	Not reported
Monitoring:	Not reported
Enter Date:	6/18/1996
GW Qualifies:	Not reported
Soil Qualifies:	Not reported
Operator:	Not reported
Facility Contact:	Not reported
Interim:	Not reported
Oversite Program:	LUST
Latitude:	34.0609135
Longitude:	-117.2014464
MTBE Date:	Not reported
Max MTBE GW:	Not reported
MTBE Concentration:	1
Max MTBE Soil:	Not reported
MTBE Fuel:	0
MTBE Tested:	MTBE Detected. Site tested for MTBE & MTBE detected
MTBE Class:	*
Staff:	VJJ
Staff Initials:	JC3
Lead Agency:	Local Agency
Local Agency:	36000L
Hydr Basin #:	UPPER SANTA ANA VALL
Beneficial:	Not reported
Priority:	Not reported
Cleanup Fund Id:	Not reported
Work Suspended:	Not reported
Summary:	Not reported

CA FID UST:

Facility ID:	36002703
Regulated By:	UTNKA
Regulated ID:	Not reported
Cortese Code:	Not reported
SIC Code:	Not reported
Facility Phone:	Not reported
Mail To:	Not reported
Mailing Address:	1000 N KRAEMER PL
Mailing Address 2:	Not reported
Mailing City,St,Zip:	REDLANDS 92373
Contact:	Not reported
Contact Phone:	Not reported
DUNs Number:	Not reported
NPDES Number:	Not reported
EPA ID:	Not reported
Comments:	Not reported
Status:	Active

Map ID	Site	Database(s)	EPA ID Number

GOODYEAR TIRE & AUTO SVC (Continued) **S101591213**

SWEEPS UST:

Status:	Active
Comp Number:	10225
Number:	1
Board Of Equalization:	44-007862
Referral Date:	03-24-92
Action Date:	03-24-92
Created Date:	09-16-88
Tank Status:	A
Owner Tank Id:	Not reported
Swrcb Tank Id:	36-000-010225-000001
Actv Date:	09-16-88
Capacity:	1
Tank Use:	UNKNOWN
Stg:	P
Content:	UNKNOWN
Number Of Tanks:	1

---

503 **SEARS AUTO CENTER #6272** **HAZNET** **S113138727**
1625 W REDLANDS BLVD **N/A**
REDLANDS, CA 92373

HAZNET:

Year:	2012
Gepaid:	CAL000297762
Contact:	CHRISTOPHER LIPMAN
Telephone:	8472860037
Mailing Name:	Not reported
Mailing Address:	3333 BEVERLY RD B5-362A
Mailing City,St,Zip:	HOFFMAN ESTATES, IL 601790000
Gen County:	San Bernardino
TSD EPA ID:	NVT330010000
TSD County:	99
Waste Category:	Not reported
Disposal Method:	Other Recovery Of Reclamation For Reuse Including Acid Regeneration, Organics Recovery Ect
Tons:	0.175
Facility County:	San Bernardino

Year:	2012
Gepaid:	CAL000297762
Contact:	CHRISTOPHER LIPMAN
Telephone:	8472860037
Mailing Name:	Not reported
Mailing Address:	3333 BEVERLY RD B5-362A
Mailing City,St,Zip:	HOFFMAN ESTATES, IL 601790000
Gen County:	San Bernardino
TSD EPA ID:	NVT330010000
TSD County:	99
Waste Category:	Not reported
Disposal Method:	Other Recovery Of Reclamation For Reuse Including Acid Regeneration, Organics Recovery Ect
Tons:	0.175
Facility County:	San Bernardino

Year:	2011
Gepaid:	CAL000297762

Map ID	Site	Database(s)	EPA ID Number

SEARS AUTO CENTER #6272 (Continued) **S113138727**

Contact:	MICHAEL OLSEN-DIR ENV AFFAIRS
Telephone:	8472867222
Mailing Name:	Not reported
Mailing Address:	3333 BEVERLY RD B5-362A
Mailing City,St,Zip:	HOFFMAN ESTATES, IL 601790000
Gen County:	Not reported
TSD EPA ID:	NVT330010000
TSD County:	Not reported
Waste Category:	Unspecified oil-containing waste
Disposal Method:	Other Recovery Of Reclamation For Reuse Including Acid Regeneration, Organics Recovery Ect
Tons:	0.225
Facility County:	San Bernardino

Year:	2011
Gepaid:	CAL000297762
Contact:	MICHAEL OLSEN-DIR ENV AFFAIRS
Telephone:	8472867222
Mailing Name:	Not reported
Mailing Address:	3333 BEVERLY RD B5-362A
Mailing City,St,Zip:	HOFFMAN ESTATES, IL 601790000
Gen County:	Not reported
TSD EPA ID:	NVT330010000
TSD County:	Not reported
Waste Category:	Unspecified oil-containing waste
Disposal Method:	Other Recovery Of Reclamation For Reuse Including Acid Regeneration, Organics Recovery Ect
Tons:	0.225
Facility County:	San Bernardino

Year:	2005
Gepaid:	CAL000297762
Contact:	NADINE LAJEUNE
Telephone:	8472867199
Mailing Name:	Not reported
Mailing Address:	3333 BEVERLY RD A2-238A
Mailing City,St,Zip:	HOFFMAN ESTATES, IL 60179
Gen County:	Not reported
TSD EPA ID:	CAT080013352
TSD County:	Not reported
Waste Category:	Oil/water separation sludge
Disposal Method:	Recycler
Tons:	3.33
Facility County:	San Bernardino

Click this hyperlink while viewing on your computer to access
1 additional CA_HAZNET: record(s) in the EDR Site Report.

Map ID	Site	Database(s)	EPA ID Number
503	**PENSKE AUTO CENTER #3368** **1625 W REDLANDS** **REDLANDS, CA 92373**	**HAZNET**	**S113070544** **N/A**

HAZNET:

Year:	2002
Gepaid:	CAL000124948
Contact:	SERVICE MANAGER
Telephone:	9097922941
Mailing Name:	Not reported
Mailing Address:	3270 W BIG BEAVER RD STE 130
Mailing City,St,Zip:	TROY, MI 480843163
Gen County:	Not reported
TSD EPA ID:	KYD053348108
TSD County:	Not reported
Waste Category:	Hydrocarbon solvents (benzene, hexane, Stoddard, Etc.)
Disposal Method:	Transfer Station
Tons:	0.16
Facility County:	San Bernardino

Year:	2002
Gepaid:	CAL000124948
Contact:	SERVICE MANAGER
Telephone:	9097922941
Mailing Name:	Not reported
Mailing Address:	3270 W BIG BEAVER RD STE 130
Mailing City,St,Zip:	TROY, MI 480843163
Gen County:	Not reported
TSD EPA ID:	CAT080013352
TSD County:	Not reported
Waste Category:	Oil/water separation sludge
Disposal Method:	Recycler
Tons:	2.86
Facility County:	San Bernardino

Year:	2001
Gepaid:	CAL000124948
Contact:	SERVICE MANAGER
Telephone:	9097922941
Mailing Name:	Not reported
Mailing Address:	3270 W BIG BEAVER RD STE 130
Mailing City,St,Zip:	TROY, MI 480843163
Gen County:	Not reported
TSD EPA ID:	CAT080013352
TSD County:	Not reported
Waste Category:	Oil/water separation sludge
Disposal Method:	Recycler
Tons:	2.75
Facility County:	San Bernardino

Year:	1999
Gepaid:	CAL000124948
Contact:	PENSKE AUTO CENTER INC
Telephone:	2486141122
Mailing Name:	Not reported
Mailing Address:	3270 W BIG BEAVER RD STE 130
Mailing City,St,Zip:	TROY, MI 480843163
Gen County:	Not reported
TSD EPA ID:	CAT000613893

Map ID	Site	Database(s)	EPA ID Number

PENSKE AUTO CENTER #3368 (Continued) **S113070544**

TSD County: Not reported
Waste Category: Unspecified organic liquid mixture
Disposal Method: Transfer Station
Tons: .4980
Facility County: San Bernardino

Year: 1999
Gepaid: CAL000124948
Contact: PENSKE AUTO CENTER INC
Telephone: 2486141122
Mailing Name: Not reported
Mailing Address: 3270 W BIG BEAVER RD STE 130
Mailing City,St,Zip: TROY, MI 480843163
Gen County: Not reported
TSD EPA ID: KYD053348108
TSD County: Not reported
Waste Category: Hydrocarbon solvents (benzene, hexane, Stoddard, Etc.)
Disposal Method: Invalid Code
Tons: .0620
Facility County: San Bernardino

Click this hyperlink while viewing on your computer to access
5 additional CA_HAZNET: record(s) in the EDR Site Report.

---

503 **K-MART** **CA FID UST** **S101591528**
1625 W REDLANDS BLVD **SWEEPS UST** **N/A**
REDLANDS, CA 92373 **San Bern. Co. Permit**

CA FID UST:
Facility ID: 36008349
Regulated By: UTNKA
Regulated ID: 00004915
Cortese Code: Not reported
SIC Code: Not reported
Facility Phone: Not reported
Mail To: Not reported
Mailing Address: 1625 W REDLANDS BLVD
Mailing Address 2: Not reported
Mailing City,St,Zip: REDLANDS 92373
Contact: Not reported
Contact Phone: Not reported
DUNs Number: Not reported
NPDES Number: Not reported
EPA ID: Not reported
Comments: Not reported
Status: Active

SWEEPS UST:
Status: Not reported
Comp Number: 4915
Number: Not reported
Board Of Equalization: 44-007461
Referral Date: Not reported
Action Date: Not reported
Created Date: Not reported
Tank Status: Not reported
Owner Tank Id: Not reported

Map ID	Site	Database(s)	EPA ID Number

K-MART (Continued) **S101591528**

Swrcb Tank Id: 36-000-004915-000001
Actv Date: Not reported
Capacity: 1000
Tank Use: OIL
Stg: WASTE
Content: WASTE OIL
Number Of Tanks: 1

San Bern. Co. Permit:
Region: SAN BERNARDINO
Facility ID: FA0004195
Owner: SEARS ROEBUCK & COMPANY
Permit Number: PT0002327
Permit Category: SPECIAL HANDLER
Facility Status: ACTIVE
Expiration Date: 09/30/2013

Region: SAN BERNARDINO
Facility ID: FA0004195
Owner: SEARS ROEBUCK & COMPANY
Permit Number: PT0002328
Permit Category: SPECIAL GENERATOR
Facility Status: ACTIVE
Expiration Date: 09/30/2013

Region: SAN BERNARDINO
Facility ID: FA0011141
Owner: KMART CORPORATION
Permit Number: PT0021979
Permit Category: HAZMAT HANDLER 101-250 EMPLOYEES (W/GEN PRMT)
Facility Status: ACTIVE
Expiration Date: 09/30/2013

Region: SAN BERNARDINO
Facility ID: FA0011141
Owner: KMART CORPORATION
Permit Number: PT0021980
Permit Category: HAZARDOUS WASTE GENERATOR - 101-250 EMPLOYEES
Facility Status: ACTIVE
Expiration Date: 09/30/2013

---

503 **KMART CORPORATION #3368** **HAZNET** **S113028205**
1625 W REDLANDS BLVD **N/A**
REDLANDS, CA 92373

HAZNET:
Year: 2012
Gepaid: CAL000018668
Contact: CHRISTOPHER LIPMAN
Telephone: 8472860037
Mailing Name: Not reported
Mailing Address: 3333 BEVERLY RD B5-362A
Mailing City,St,Zip: HOFFMAN ESTATES, IL 601790000
Gen County: San Bernardino
TSD EPA ID: CAD008364432
TSD County: Los Angeles
Waste Category: Not reported

Map ID	Site	Database(s)	EPA ID Number

KMART CORPORATION #3368 (Continued) **S113028205**

Disposal Method: Fuel Blending Prior To Energy Recovery At Another Site
Tons: 0.0115
Facility County: San Bernardino

Year: 2012
Gepaid: CAL000018668
Contact: CHRISTOPHER LIPMAN
Telephone: 8472860037
Mailing Name: Not reported
Mailing Address: 3333 BEVERLY RD B5-362A
Mailing City,St,Zip: HOFFMAN ESTATES, IL 601790000
Gen County: San Bernardino
TSD EPA ID: CAD008364432
TSD County: Los Angeles
Waste Category: Not reported
Disposal Method: Storage, Bulking, And/Or Transfer Off Site--No Treatment/Reovery (H010-H129) Or (H131-H135)
Tons: 0.023
Facility County: San Bernardino

Year: 2012
Gepaid: CAL000018668
Contact: CHRISTOPHER LIPMAN
Telephone: 8472860037
Mailing Name: Not reported
Mailing Address: 3333 BEVERLY RD B5-362A
Mailing City,St,Zip: HOFFMAN ESTATES, IL 601790000
Gen County: San Bernardino
TSD EPA ID: CAD008364432
TSD County: Los Angeles
Waste Category: Not reported
Disposal Method: Storage, Bulking, And/Or Transfer Off Site--No Treatment/Reovery (H010-H129) Or (H131-H135)
Tons: 0.0575
Facility County: San Bernardino

Year: 2012
Gepaid: CAL000018668
Contact: CHRISTOPHER LIPMAN
Telephone: 8472860037
Mailing Name: Not reported
Mailing Address: 3333 BEVERLY RD B5-362A
Mailing City,St,Zip: HOFFMAN ESTATES, IL 601790000
Gen County: San Bernardino
TSD EPA ID: CAD008364432
TSD County: Los Angeles
Waste Category: Not reported
Disposal Method: Storage, Bulking, And/Or Transfer Off Site--No Treatment/Reovery (H010-H129) Or (H131-H135)
Tons: 0.0575
Facility County: San Bernardino

Year: 2012
Gepaid: CAL000018668
Contact: CHRISTOPHER LIPMAN
Telephone: 8472860037
Mailing Name: Not reported

Map ID	Site	Database(s)	EPA ID Number

KMART CORPORATION #3368 (Continued) **S113028205**

Mailing Address: 3333 BEVERLY RD B5-362A
Mailing City,St,Zip: HOFFMAN ESTATES, IL 601790000
Gen County: San Bernardino
TSD EPA ID: CAD008364432
TSD County: Los Angeles
Waste Category: Not reported
Disposal Method: Storage, Bulking, And/Or Transfer Off Site--No Treatment/Reovery (H010-H129) Or (H131-H135)
Tons: 0.087
Facility County: San Bernardino

Click this hyperlink while viewing on your computer to access
39 additional CA_HAZNET: record(s) in the EDR Site Report.

---

503 **BUDGET CAR/TRUCK RNTL #65** **San Bern. Co. Permit** **S102682788**
1601 W REDLANDS BLVD **N/A**
REDLANDS, CA 92374

San Bern. Co. Permit:
Region: SAN BERNARDINO
Facility ID: FA0001601
Owner: BUDGET RENT A CAR SYSTEM INC.
Permit Number: PT0008815
Permit Category: SPECIAL HANDLER
Facility Status: INACTIVE
Expiration Date: 04/30/2003

Region: SAN BERNARDINO
Facility ID: FA0001601
Owner: BUDGET RENT A CAR SYSTEM INC.
Permit Number: PT0008816
Permit Category: SPECIAL GENERATOR
Facility Status: INACTIVE
Expiration Date: 04/30/2003

---

503 **PEP BOYS INC** **CA FID UST** **1000105119**
1573 REDLANDS BLVD **SWEEPS UST** **N/A**
REDLANDS, CA 92373

CA FID UST:
Facility ID: 36002990
Regulated By: UTNKA
Regulated ID: 00013458
Cortese Code: Not reported
SIC Code: Not reported
Facility Phone: 7147920011
Mail To: Not reported
Mailing Address: 1122 W WASHINGTON BLVD
Mailing Address 2: Not reported
Mailing City,St,Zip: REDLANDS 92373
Contact: Not reported
Contact Phone: Not reported
DUNs Number: Not reported
NPDES Number: Not reported
EPA ID: Not reported
Comments: Not reported

Map ID	Site	Database(s)	EPA ID Number

PEP BOYS INC (Continued) **1000105119**

Status: Active

SWEEPS UST:
Status: Not reported
Comp Number: 9496
Number: Not reported
Board Of Equalization: 44-008955
Referral Date: Not reported
Action Date: Not reported
Created Date: Not reported
Tank Status: Not reported
Owner Tank Id: Not reported
Swrcb Tank Id: 36-000-009496-000001
Actv Date: Not reported
Capacity: 550
Tank Use: OIL
Stg: WASTE
Content: WASTE OIL
Number Of Tanks: 1

---

503 **THE PEP BOYS MANNY MOE & JACK #833** **HAZNET** **S113009574**
1573 REDLANDS BLVD **N/A**
REDLANDS, CA 92373

HAZNET:
Year: 1993
Gepaid: CAD981662430
Contact: THE PEP BOYS MANNY MOE & JACK
Telephone: 2152279277
Mailing Name: Not reported
Mailing Address: 3111 W ALLEGHENY AVE
Mailing City,St,Zip: PHILADELPHIA, PA 191321116
Gen County: Not reported
TSD EPA ID: CAD981696420
TSD County: Not reported
Waste Category: Oil/water separation sludge
Disposal Method: Transfer Station
Tons: 5.87129999999
Facility County: San Bernardino

Year: 1993
Gepaid: CAD981662430
Contact: THE PEP BOYS MANNY MOE & JACK
Telephone: 2152279277
Mailing Name: Not reported
Mailing Address: 3111 W ALLEGHENY AVE
Mailing City,St,Zip: PHILADELPHIA, PA 191321116
Gen County: Not reported
TSD EPA ID: CAD099452708
TSD County: Not reported
Waste Category: Aqueous solution with total organic residues 10 percent or more
Disposal Method: Recycler
Tons: 0.83399999999
Facility County: San Bernardino

Year: 1993
Gepaid: CAD981662430

Map ID	Site	Database(s)	EPA ID Number

THE PEP BOYS MANNY MOE & JACK #833 (Continued) **S113009574**

Contact: THE PEP BOYS MANNY MOE & JACK
Telephone: 2152279277
Mailing Name: Not reported
Mailing Address: 3111 W ALLEGHENY AVE
Mailing City,St,Zip: PHILADELPHIA, PA 191321116
Gen County: Not reported
TSD EPA ID: CAD981696420
TSD County: Not reported
Waste Category: Oil/water separation sludge
Disposal Method: Not reported
Tons: 1.0425
Facility County: San Bernardino

---

503 **DICKERSON REALESTATE CO** **HAZNET** **S112905974**
1549 W REDLANDS BLVD **N/A**
REDLANDS, CA 92371

HAZNET:
Year: 1999
Gepaid: CAC002230793
Contact: JIM DICKERSON
Telephone: 9097931810
Mailing Name: Not reported
Mailing Address: 1511 W REDLANDS BLVD
Mailing City,St,Zip: REDLANDS, CA 923710000
Gen County: Not reported
TSD EPA ID: CAT080013352
TSD County: Not reported
Waste Category: Unspecified oil-containing waste
Disposal Method: Recycler
Tons: 1.0425
Facility County: San Bernardino

Year: 1999
Gepaid: CAC002230793
Contact: JIM DICKERSON
Telephone: 9097931810
Mailing Name: Not reported
Mailing Address: 1511 W REDLANDS BLVD
Mailing City,St,Zip: REDLANDS, CA 923710000
Gen County: Not reported
TSD EPA ID: CAT080033681
TSD County: Not reported
Waste Category: Paint sludge
Disposal Method: Recycler
Tons: .0250
Facility County: San Bernardino

Year: 1999
Gepaid: CAC002230793
Contact: JIM DICKERSON
Telephone: 9097931810
Mailing Name: Not reported
Mailing Address: 1511 W REDLANDS BLVD
Mailing City,St,Zip: REDLANDS, CA 923710000
Gen County: Not reported
TSD EPA ID: CAT080033681
TSD County: Not reported

Map ID	Site	Database(s)	EPA ID Number

DICKERSON REALESTATE CO (Continued) **S112905974**

Waste Category: Other organic solids
Disposal Method: Disposal, Land Fill
Tons: 3.8000
Facility County: San Bernardino

---

503 **AAMCO TRANSMISSIONS** **HAZNET** **S113037805**
1521 REDLANDS BLVD **N/A**
REDLANDS, CA 92373

HAZNET:

Year: 2002
Gepaid: CAL000040367
Contact: INACTIVATE MOVED OUT 1993
Telephone: 9093358996
Mailing Name: Not reported
Mailing Address: 1521 REDLANDS BLVD
Mailing City,St,Zip: REDLANDS, CA 923730000
Gen County: Not reported
TSD EPA ID: CAT080013352
TSD County: Not reported
Waste Category: Unspecified oil-containing waste
Disposal Method: Recycler
Tons: 0.33
Facility County: San Bernardino

Year: 2001
Gepaid: CAL000040367
Contact: INACTIVATE MOVED OUT 1993
Telephone: 9093358996
Mailing Name: Not reported
Mailing Address: 1521 REDLANDS BLVD
Mailing City,St,Zip: REDLANDS, CA 923730000
Gen County: Not reported
TSD EPA ID: CAT080013352
TSD County: Not reported
Waste Category: Unspecified oil-containing waste
Disposal Method: Recycler
Tons: 1.91
Facility County: San Bernardino

Year: 2000
Gepaid: CAL000040367
Contact: INACTIVATE MOVED OUT 1993
Telephone: 9093358996
Mailing Name: Not reported
Mailing Address: 1521 REDLANDS BLVD
Mailing City,St,Zip: REDLANDS, CA 923730000
Gen County: Not reported
TSD EPA ID: CAT080013352
TSD County: Not reported
Waste Category: Unspecified oil-containing waste
Disposal Method: Recycler
Tons: 3.23
Facility County: San Bernardino

Year: 1999
Gepaid: CAL000040367
Contact: WAGGONER GILBERT

Map ID	Site	Database(s)	EPA ID Number

AAMCO TRANSMISSIONS (Continued) **S113037805**

Telephone: 0000000000
Mailing Name: Not reported
Mailing Address: 1521 REDLANDS BLVD
Mailing City,St,Zip: REDLANDS, CA 923730000
Gen County: Not reported
TSD EPA ID: CAT080013352
TSD County: Not reported
Waste Category: Unspecified oil-containing waste
Disposal Method: Recycler
Tons: 2.5019
Facility County: San Bernardino

Year: 1998
Gepaid: CAL000040367
Contact: WAGGONER GILBERT
Telephone: 0000000000
Mailing Name: Not reported
Mailing Address: 1521 REDLANDS BLVD
Mailing City,St,Zip: REDLANDS, CA 923730000
Gen County: Not reported
TSD EPA ID: CAT080013352
TSD County: Not reported
Waste Category: Unspecified oil-containing waste
Disposal Method: Recycler
Tons: 4.5241
Facility County: San Bernardino

Click this hyperlink while viewing on your computer to access
3 additional CA_HAZNET: record(s) in the EDR Site Report.

---

503 **JAMES L DICKERSON** **HAZNET** **S113462487**
1521 W REDLANDS BLVD **N/A**
REDLANDS, CA 92373

HAZNET:
Year: 2010
Gepaid: CAC002657220
Contact: JAMES L DICKERSON
Telephone: 9097931810
Mailing Name: Not reported
Mailing Address: 1511 W REDLANDS BLVD APT 1
Mailing City,St,Zip: REDLANDS, CA 923738027
Gen County: Not reported
TSD EPA ID: NVT330010000
TSD County: Not reported
Waste Category: Unspecified oil-containing waste
Disposal Method: Other Recovery Of Reclamation For Reuse Including Acid Regeneration, Organics Recovery Ect
Tons: 0.1
Facility County: San Bernardino

Year: 2010
Gepaid: CAC002657220
Contact: JAMES L DICKERSON
Telephone: 9097931810
Mailing Name: Not reported
Mailing Address: 1511 W REDLANDS BLVD APT 1
Mailing City,St,Zip: REDLANDS, CA 923738027

Map ID	Site	Database(s)	EPA ID Number

JAMES L DICKERSON (Continued) **S113462487**

Gen County: Not reported
TSD EPA ID: TXD077603371
TSD County: Not reported
Waste Category: Waste oil and mixed oil
Disposal Method: Fuel Blending Prior To Energy Recovery At Another Site
Tons: 0.6
Facility County: San Bernardino

Year: 2010
Gepaid: CAC002657220
Contact: JAMES L DICKERSON
Telephone: 9097931810
Mailing Name: Not reported
Mailing Address: 1511 W REDLANDS BLVD APT 1
Mailing City,St,Zip: REDLANDS, CA 923738027
Gen County: Not reported
TSD EPA ID: NVT330010000
TSD County: Not reported
Waste Category: Other organic solids
Disposal Method: Landfill Or Surface Impoundment That Will Be Closed As Landfill(To Include On-Site Treatment And/Or Stabilization)
Tons: 0.2
Facility County: San Bernardino

---

503 **PURRFECT AUTO SERVICES** **HAZNET** **S113077700**
1521 WEST REDLANDS BLVD. **N/A**
REDLANDS, CA 92373

HAZNET:
Year: 1996
Gepaid: CAL000141842
Contact: Not reported
Telephone: 0000000000
Mailing Name: Not reported
Mailing Address: 1521 WEST REDLANDS BLVD.
Mailing City,St,Zip: REDLANDS, CA 923730000
Gen County: Not reported
TSD EPA ID: CAT080013352
TSD County: Not reported
Waste Category: Aqueous solution with total organic residues 10 percent or more
Disposal Method: Recycler
Tons: .2293
Facility County: San Bernardino

Year: 1995
Gepaid: CAL000141842
Contact: Not reported
Telephone: 0000000000
Mailing Name: Not reported
Mailing Address: 1521 WEST REDLANDS BLVD.
Mailing City,St,Zip: REDLANDS, CA 923730000
Gen County: Not reported
TSD EPA ID: CAT080013352
TSD County: Not reported
Waste Category: Unspecified aqueous solution
Disposal Method: Recycler
Tons: .2293
Facility County: San Bernardino

Map ID	Site	Database(s)	EPA ID Number

PURRFECT AUTO SERVICES (Continued) **S113077700**

Year: 1995
Gepaid: CAL000141842
Contact: Not reported
Telephone: 0000000000
Mailing Name: Not reported
Mailing Address: 1521 WEST REDLANDS BLVD.
Mailing City,St,Zip: REDLANDS, CA 923730000
Gen County: Not reported
TSD EPA ID: CAT080013352
TSD County: Not reported
Waste Category: Aqueous solution with total organic residues 10 percent or more
Disposal Method: Recycler
Tons: .4378
Facility County: San Bernardino

---

503 **A A A ENGINE REBUILDING** **HAZNET** **S113175427**
1521 W REDLANDS BLVD **N/A**
REDLANDS, CA 92373

HAZNET:
Year: 2001
Gepaid: CAR000085662
Contact: NASIR KHAN
Telephone: 9097986570
Mailing Name: Not reported
Mailing Address: 1521 W REDLANDS BLVD
Mailing City,St,Zip: REDLANDS, CA 923738023
Gen County: Not reported
TSD EPA ID: CAT000613927
TSD County: Not reported
Waste Category: Aqueous solution with total organic residues less than 10 percent
Disposal Method: Transfer Station
Tons: 1.54
Facility County: San Bernardino

---

503 **AAMCO TRANSMISSION CENTER** **San Bern. Co. Permit** **U001575378**
1521 W REDLANDS BLVD **N/A**
REDLANDS, CA 92373

San Bern. Co. Permit:
Region: SAN BERNARDINO
Facility ID: FA0014028
Owner: AYALA, SAL
Permit Number: PT0024640
Permit Category: SPECIAL HANDLER
Facility Status: ACTIVE
Expiration Date: 10/31/2012

Region: SAN BERNARDINO
Facility ID: FA0014028
Owner: AYALA, SAL
Permit Number: PT0024641
Permit Category: CONDITIONALLY EXEMPT SMALL QUANTITY GENERATOR
Facility Status: ACTIVE
Expiration Date: 10/31/2012

Map ID	Site	Database(s)	EPA ID Number

AAMCO TRANSMISSION CENTER (Continued) **U001575378**

Region: SAN BERNARDINO
Facility ID: FA0007612
Owner: LOENKER, CHARLES W.
Permit Number: PT0013080
Permit Category: SPECIAL HANDLER
Facility Status: INACTIVE
Expiration Date: 12/31/2008

Region: SAN BERNARDINO
Facility ID: FA0007612
Owner: LOENKER, CHARLES W.
Permit Number: PT0013081
Permit Category: SPECIAL GENERATOR
Facility Status: INACTIVE
Expiration Date: 12/31/2008

Region: SAN BERNARDINO
Facility ID: FA0011411
Owner: MULLENIX, JERRY
Permit Number: PT0019751
Permit Category: SPECIAL GENERATOR
Facility Status: INACTIVE
Expiration Date: 03/31/2008

Region: SAN BERNARDINO
Facility ID: FA0011411
Owner: MULLENIX, JERRY
Permit Number: PT0019752
Permit Category: SPECIAL HANDLER
Facility Status: INACTIVE
Expiration Date: 03/31/2008

---

503 **AAMCO TRANSMISSION CENTER** **CA FID UST** **S101619345**
1521 W REDLANDS BLVD **SWEEPS UST** **N/A**
REDLANDS, CA 92373

CA FID UST:
Facility ID: 36005143
Regulated By: UTNKA
Regulated ID: 00044907
Cortese Code: Not reported
SIC Code: Not reported
Facility Phone: Not reported
Mail To: Not reported
Mailing Address: 1521 W REDLANDS BLVD
Mailing Address 2: Not reported
Mailing City,St,Zip: REDLANDS 92373
Contact: Not reported
Contact Phone: Not reported
DUNs Number: Not reported
NPDES Number: Not reported
EPA ID: Not reported
Comments: Not reported
Status: Active

SWEEPS UST:
Status: Active

Map ID	Site	Database(s)	EPA ID Number

AAMCO TRANSMISSION CENTER (Continued) **S101619345**

Comp Number: 44907
Number: 9
Board Of Equalization: 44-021064
Referral Date: 09-10-91
Action Date: 09-10-91
Created Date: 02-29-88
Tank Status: A
Owner Tank Id: 1
Swrcb Tank Id: 36-000-044907-000001
Actv Date: 07-06-88
Capacity: 1
Tank Use: UNKNOWN
Stg: W
Content: Not reported
Number Of Tanks: 1

---

505 **TRI CITY FAMILY DENTAL CARE** **HAZNET** **S113102556**
1402 INDUSTRIAL PARK AVE **N/A**
REDLANDS, CA 92374

HAZNET:
Year: 2007
Gepaid: CAL000196756
Contact: DR MOUSSA
Telephone: 9097885777
Mailing Name: Not reported
Mailing Address: 1402 INDUSTRIAL PARK AVE
Mailing City,St,Zip: REDLANDS, CA 923740000
Gen County: Not reported
TSD EPA ID: CAD028409019
TSD County: Not reported
Waste Category: Unspecified organic liquid mixture
Disposal Method: Fuel Blending Prior To Energy Recovery At Another Site
Tons: 0.01
Facility County: San Bernardino

Year: 2006
Gepaid: CAL000196756
Contact: DR MOUSSA
Telephone: 9097885777
Mailing Name: Not reported
Mailing Address: 1402 INDUSTRIAL PARK AVE
Mailing City,St,Zip: REDLANDS, CA 923740000
Gen County: Not reported
TSD EPA ID: CAD028409019
TSD County: Not reported
Waste Category: Other inorganic solid waste
Disposal Method: Not reported
Tons: Not reported
Facility County: San Bernardino

Year: 2006
Gepaid: CAL000196756
Contact: DR MOUSSA
Telephone: 9097885777
Mailing Name: Not reported
Mailing Address: 1402 INDUSTRIAL PARK AVE
Mailing City,St,Zip: REDLANDS, CA 923740000

Map ID	Site	Database(s)	EPA ID Number

TRI CITY FAMILY DENTAL CARE (Continued) **S113102556**

Gen County: Not reported
TSD EPA ID: CAD028409019
TSD County: Not reported
Waste Category: Unspecified organic liquid mixture
Disposal Method: Transfer Station
Tons: 0.02
Facility County: San Bernardino

Year: 2006
Gepaid: CAL000196756
Contact: DR MOUSSA
Telephone: 9097885777
Mailing Name: Not reported
Mailing Address: 1402 INDUSTRIAL PARK AVE
Mailing City,St,Zip: REDLANDS, CA 923740000
Gen County: Not reported
TSD EPA ID: CAD028409019
TSD County: Not reported
Waste Category: Unspecified organic liquid mixture
Disposal Method: Fuel Blending Prior To Energy Recovery At Another Site
Tons: 0.02
Facility County: San Bernardino

Year: 2005
Gepaid: CAL000196756
Contact: DR MOUSSA
Telephone: 9097885777
Mailing Name: Not reported
Mailing Address: 1402 INDUSTRIAL PARK AVE
Mailing City,St,Zip: REDLANDS, CA 923740000
Gen County: Not reported
TSD EPA ID: CAD028409019
TSD County: Not reported
Waste Category: Unspecified organic liquid mixture
Disposal Method: Transfer Station
Tons: 0.02
Facility County: San Bernardino

Click this hyperlink while viewing on your computer to access
6 additional CA_HAZNET: record(s) in the EDR Site Report.

---

543 **TRI-CITY ONE HOUR PHOTO** **San Bern. Co. Permit** **S106911152**
836 TRI-CITY CENTER DR **N/A**
REDLANDS, CA 92374

San Bern. Co. Permit:
Region: SAN BERNARDINO
Facility ID: FA0006793
Owner: JOHN MASSEY
Permit Number: PT0000002
Permit Category: CONDITIONALLY EXEMPT SMALL QUANTITY GENERATOR
Facility Status: INACTIVE
Expiration Date: 02/28/2003

Map ID	Site	Database(s)	EPA ID Number
543	**VONS COMAPNIES INC** **810 TRI CITY CENTER DRIVE** **REDLANDS, CA 92373**	**HAZNET**	**S112852812** **N/A**

HAZNET:

Year:	1994
Gepaid:	CAC000918080
Contact:	VONS COMPANIES INC
Telephone:	0000000000
Mailing Name:	Not reported
Mailing Address:	P O BOX 3338
Mailing City,St,Zip:	LOS ANGELES, CA 900510000
Gen County:	Not reported
TSD EPA ID:	CAT000646117
TSD County:	Not reported
Waste Category:	Other inorganic solid waste
Disposal Method:	Disposal, Land Fill
Tons:	2.7812
Facility County:	San Bernardino

Map ID	Site	Database(s)	EPA ID Number
543	**LONGS DRUG STORE #196** **800 TRI CITY CENTER DR** **REDLANDS, CA 92373**	**HAZNET**	**S113116804** **N/A**

HAZNET:

Year:	2007
Gepaid:	CAL000238636
Contact:	Raquel Karnes/ENV Coord
Telephone:	7074696853
Mailing Name:	Not reported
Mailing Address:	141 N Civic Dr
Mailing City,St,Zip:	Walnut Creek, CA 94596
Gen County:	Not reported
TSD EPA ID:	CAD008364432
TSD County:	Not reported
Waste Category:	Other inorganic solid waste
Disposal Method:	Storage, Bulking, And/Or Transfer Off Site--No Treatment/Reovery (H010-H129) Or (H131-H135)
Tons:	0.02
Facility County:	San Bernardino

Year:	2005
Gepaid:	CAL000238636
Contact:	Raquel Karnes/ENV Coord
Telephone:	7077451654
Mailing Name:	Not reported
Mailing Address:	141 N Civic Dr
Mailing City,St,Zip:	Walnut Creek, CA 94596
Gen County:	Not reported
TSD EPA ID:	CAD981402522
TSD County:	Not reported
Waste Category:	Photochemicals/photoprocessing waste
Disposal Method:	Recycler
Tons:	0.02
Facility County:	San Bernardino

Map ID	Site	Database(s)	EPA ID Number
543	**CVS PHARMACY #9861** **800 TRI CITY CTR** **REDLANDS, CA 92374**	**HAZNET**	**S113159783** **N/A**

HAZNET:

Year:	2012
Gepaid:	CAL000356801
Contact:	NEED TO ENTER
Telephone:	0000000000
Mailing Name:	Not reported
Mailing Address:	1 CVS DRIVE - 02362A
Mailing City,St,Zip:	WOONSOCKET, RI 028950000
Gen County:	San Bernardino
TSD EPA ID:	INR000110197
TSD County:	Not reported
Waste Category:	Not reported
Disposal Method:	Storage, Bulking, And/Or Transfer Off Site--No Treatment/Reovery (H010-H129) Or (H131-H135)
Tons:	0.001
Facility County:	San Bernardino

Year:	2012
Gepaid:	CAL000356801
Contact:	NEED TO ENTER
Telephone:	0000000000
Mailing Name:	Not reported
Mailing Address:	1 CVS DRIVE - 02362A
Mailing City,St,Zip:	WOONSOCKET, RI 028950000
Gen County:	San Bernardino
TSD EPA ID:	INR000110197
TSD County:	Not reported
Waste Category:	Not reported
Disposal Method:	Storage, Bulking, And/Or Transfer Off Site--No Treatment/Reovery (H010-H129) Or (H131-H135)
Tons:	0.006
Facility County:	San Bernardino

Year:	2012
Gepaid:	CAL000356801
Contact:	NEED TO ENTER
Telephone:	0000000000
Mailing Name:	Not reported
Mailing Address:	1 CVS DRIVE - 02362A
Mailing City,St,Zip:	WOONSOCKET, RI 028950000
Gen County:	San Bernardino
TSD EPA ID:	INR000110197
TSD County:	Not reported
Waste Category:	Not reported
Disposal Method:	Storage, Bulking, And/Or Transfer Off Site--No Treatment/Reovery (H010-H129) Or (H131-H135)
Tons:	0.009
Facility County:	San Bernardino

Year:	2012
Gepaid:	CAL000356801
Contact:	NEED TO ENTER
Telephone:	0000000000
Mailing Name:	Not reported
Mailing Address:	1 CVS DRIVE - 02362A

Map ID	Site	Database(s)	EPA ID Number

CVS PHARMACY #9861 (Continued) **S113159783**

Mailing City,St,Zip: WOONSOCKET, RI 028950000
Gen County: San Bernardino
TSD EPA ID: CAD008364432
TSD County: Los Angeles
Waste Category: Not reported
Disposal Method: Storage, Bulking, And/Or Transfer Off Site--No Treatment/Reovery (H010-H129) Or (H131-H135)
Tons: 0.3582
Facility County: San Bernardino

Year: 2012
Gepaid: CAL000356801
Contact: NEED TO ENTER
Telephone: 0000000000
Mailing Name: Not reported
Mailing Address: 1 CVS DRIVE - 02362A
Mailing City,St,Zip: WOONSOCKET, RI 028950000
Gen County: San Bernardino
TSD EPA ID: INR000110197
TSD County: Not reported
Waste Category: Not reported
Disposal Method: Storage, Bulking, And/Or Transfer Off Site--No Treatment/Reovery (H010-H129) Or (H131-H135)
Tons: 0.0185
Facility County: San Bernardino

Click this hyperlink while viewing on your computer to access
18 additional CA_HAZNET: record(s) in the EDR Site Report.

---

543 **CVS PHARMACY #9861** **San Bern. Co. Permit** **S105857431**
800 TRI CITY CENTER DR **N/A**
REDLANDS, CA 92373

San Bern. Co. Permit:
Region: SAN BERNARDINO
Facility ID: FA0007756
Owner: LONGS DRUG STORES CA LLC
Permit Number: PT0013370
Permit Category: CONDITIONALLY EXEMPT SMALL QUANTITY GENERATOR
Facility Status: ACTIVE
Expiration Date: 04/30/2014

Region: SAN BERNARDINO
Facility ID: FA0007756
Owner: LONGS DRUG STORES CA LLC
Permit Number: PT0013371
Permit Category: HAZMAT HANDLER 11-25 EMPLOYEES
Facility Status: ACTIVE
Expiration Date: 04/30/2014

Map ID	Site	Database(s)	EPA ID Number
543	**CVS PHARMACY NO 9861** **800 TRI CITY CENTER DR** **REDLANDS, CA 92374**	**RCRA-LQG**	**1015740466** **CAR000231795**

RCRA-LQG:

Date form received by agency:	10/25/2012
Facility name:	CVS PHARMACY NO 9861
Facility address:	800 TRI CITY CENTER DR REDLANDS, CA 92374
EPA ID:	CAR000231795
Mailing address:	ONE CVS DR WOONSOCKET, RI 02895
Contact:	WENDY L BRANT
Contact address:	ONE CVS DR WOONSOCKET, RI 02895
Contact country:	US
Contact telephone:	401-765-1500
Contact email:	WENDY.BRANT@CVSCAREMARK.COM
EPA Region:	09
Classification:	Large Quantity Generator
Description:	Handler: generates 1,000 kg or more of hazardous waste during any calendar month; or generates more than 1 kg of acutely hazardous waste during any calendar month; or generates more than 100 kg of any residue or contaminated soil, waste or other debris resulting from the cleanup of a spill, into or on any land or water, of acutely hazardous waste during any calendar month; or generates 1 kg or less of acutely hazardous waste during any calendar month, and accumulates more than 1 kg of acutely hazardous waste at any time; or generates 100 kg or less of any residue or contaminated soil, waste or other debris resulting from the cleanup of a spill, into or on any land or water, of acutely hazardous waste during any calendar month, and accumulates more than 100 kg of that material at any time

Owner/Operator Summary:

Owner/operator name:	ANDERSON WEST LLC
Owner/operator address:	8621 WILSHIRE BLVD 2ND FL BEVERLY HILLS, CA 90211
Owner/operator country:	US
Owner/operator telephone:	310-289-0111
Legal status:	Private
Owner/Operator Type:	Owner
Owner/Op start date:	02/11/1983
Owner/Op end date:	Not reported
Owner/operator name:	LONGS DRUG STORES CALIFORNIA LLC
Owner/operator address:	Not reported Not reported
Owner/operator country:	US
Owner/operator telephone:	Not reported
Legal status:	Private
Owner/Operator Type:	Operator
Owner/Op start date:	10/22/2008
Owner/Op end date:	Not reported

Handler Activities Summary:

U.S. importer of hazardous waste:	No
Mixed waste (haz. and radioactive):	No
Recycler of hazardous waste:	No

Map ID	Site	Database(s)	EPA ID Number

CVS PHARMACY NO 9861 (Continued) **1015740466**

Transporter of hazardous waste:	No
Treater, storer or disposer of HW:	No
Underground injection activity:	No
On-site burner exemption:	No
Furnace exemption:	No
Used oil fuel burner:	No
Used oil processor:	No
User oil refiner:	No
Used oil fuel marketer to burner:	No
Used oil Specification marketer:	No
Used oil transfer facility:	No
Used oil transporter:	No

Hazardous Waste Summary:

Waste code:	D001
Waste name:	IGNITABLE HAZARDOUS WASTES ARE THOSE WASTES WHICH HAVE A FLASHPOINT OF LESS THAN 140 DEGREES FAHRENHEIT AS DETERMINED BY A PENSKY-MARTENS CLOSED CUP FLASH POINT TESTER. ANOTHER METHOD OF DETERMINING THE FLASH POINT OF A WASTE IS TO REVIEW THE MATERIAL SAFETY DATA SHEET, WHICH CAN BE OBTAINED FROM THE MANUFACTURER OR DISTRIBUTOR OF THE MATERIAL. LACQUER THINNER IS AN EXAMPLE OF A COMMONLY USED SOLVENT WHICH WOULD BE CONSIDERED AS IGNITABLE HAZARDOUS WASTE.
Waste code:	D002
Waste name:	A WASTE WHICH HAS A PH OF LESS THAN 2 OR GREATER THAN 12.5 IS CONSIDERED TO BE A CORROSIVE HAZARDOUS WASTE. SODIUM HYDROXIDE, A CAUSTIC SOLUTION WITH A HIGH PH, IS OFTEN USED BY INDUSTRIES TO CLEAN OR DEGREASE PARTS. HYDROCHLORIC ACID, A SOLUTION WITH A LOW PH, IS USED BY MANY INDUSTRIES TO CLEAN METAL PARTS PRIOR TO PAINTING. WHEN THESE CAUSTIC OR ACID SOLUTIONS BECOME CONTAMINATED AND MUST BE DISPOSED, THE WASTE WOULD BE A CORROSIVE HAZARDOUS WASTE.
Waste code:	P001
Waste name:	2H-1-BENZOPYRAN-2-ONE, 4-HYDROXY-3-(3-OXO-1-PHENYLBUTYL)-, & SALTS, WHEN PRESENT AT CONCENTRATIONS GREATER THAN 0.3%
Waste code:	P042
Waste name:	1,2-BENZENEDIOL, 4-[1-HYDROXY-2-(METHYLAMINO)ETHYL]-, (R)-
Waste code:	P075
Waste name:	NICOTINE, & SALTS
Waste code:	P081
Waste name:	NITROGLYCERINE (R)
Violation Status:	No violations found

---

559 **FOOD 4 LESS #311** **HAZNET** **S113147906**
2070 W REDLANDS BLVD **N/A**
REDLANDS, CA 92373

HAZNET:

Year:	2012
Gepaid:	CAL000320494
Contact:	MELISSA PENA
Telephone:	3108844016
Mailing Name:	Not reported
Mailing Address:	1100 W ARTESIA BLVD

Map ID	Site	Database(s)	EPA ID Number

FOOD 4 LESS #311 (Continued) **S113147906**

Mailing City,St,Zip: COMPTON, CA 902200000
Gen County: San Bernardino
TSD EPA ID: CAD008364432
TSD County: Los Angeles
Waste Category: Not reported
Disposal Method: Storage, Bulking, And/Or Transfer Off Site--No Treatment/Reovery (H010-H129) Or (H131-H135)
Tons: 0.0025
Facility County: San Bernardino

Year: 2012
Gepaid: CAL000320494
Contact: MELISSA PENA
Telephone: 3108844016
Mailing Name: Not reported
Mailing Address: 1100 W ARTESIA BLVD
Mailing City,St,Zip: COMPTON, CA 902200000
Gen County: San Bernardino
TSD EPA ID: CAD008364432
TSD County: Los Angeles
Waste Category: Not reported
Disposal Method: Storage, Bulking, And/Or Transfer Off Site--No Treatment/Reovery (H010-H129) Or (H131-H135)
Tons: 0.0385
Facility County: San Bernardino

Year: 2012
Gepaid: CAL000320494
Contact: MELISSA PENA
Telephone: 3108844016
Mailing Name: Not reported
Mailing Address: 1100 W ARTESIA BLVD
Mailing City,St,Zip: COMPTON, CA 902200000
Gen County: San Bernardino
TSD EPA ID: CAD008364432
TSD County: Los Angeles
Waste Category: Not reported
Disposal Method: Storage, Bulking, And/Or Transfer Off Site--No Treatment/Reovery (H010-H129) Or (H131-H135)
Tons: 0.0245
Facility County: San Bernardino

Year: 2012
Gepaid: CAL000320494
Contact: MELISSA PENA
Telephone: 3108844016
Mailing Name: Not reported
Mailing Address: 1100 W ARTESIA BLVD
Mailing City,St,Zip: COMPTON, CA 902200000
Gen County: San Bernardino
TSD EPA ID: CAD008364432
TSD County: Los Angeles
Waste Category: Not reported
Disposal Method: Storage, Bulking, And/Or Transfer Off Site--No Treatment/Reovery (H010-H129) Or (H131-H135)
Tons: 0.107
Facility County: San Bernardino

Map ID	Site	Database(s)	EPA ID Number

FOOD 4 LESS #311 (Continued) **S113147906**

Year:	2010
Gepaid:	CAL000320494
Contact:	MELISSA PENA
Telephone:	3108844016
Mailing Name:	Not reported
Mailing Address:	1100 W ARTESIA BLVD
Mailing City,St,Zip:	COMPTON, CA 902200000
Gen County:	Not reported
TSD EPA ID:	CAD008364432
TSD County:	Not reported
Waste Category:	Off-specification, aged or surplus inorganics
Disposal Method:	Storage, Bulking, And/Or Transfer Off Site--No Treatment/Reovery (H010-H129) Or (H131-H135)
Tons:	0.007
Facility County:	San Bernardino

Click this hyperlink while viewing on your computer to access
5 additional CA_HAZNET: record(s) in the EDR Site Report.

---

559 **FOOD 4 LESS #311** **San Bern. Co. Permit** **S105159284**
2070 W REDLANDS BLVD **N/A**
REDLANDS, CA 92373

San Bern. Co. Permit:

Region:	SAN BERNARDINO
Facility ID:	FA0003293
Owner:	RALPHS GROCERY COMPANY
Permit Number:	PT0006523
Permit Category:	HAZMAT HANDLER 26-50 EMPLOYEES
Facility Status:	ACTIVE
Expiration Date:	10/31/2013

Region:	SAN BERNARDINO
Facility ID:	FA0003293
Owner:	RALPHS GROCERY COMPANY
Permit Number:	PT0024785
Permit Category:	CONDITIONALLY EXEMPT SMALL QUANTITY GENERATOR
Facility Status:	ACTIVE
Expiration Date:	10/31/2013

---

559 **JUST TIRES #4842** **HAZNET** **S113124760**
2068 W REDLANDS BLVD **N/A**
REDLANDS, CA 92373

HAZNET:

Year:	2012
Gepaid:	CAL000266031
Contact:	ANTHONY J DESANTO
Telephone:	3307962490
Mailing Name:	Not reported
Mailing Address:	1144 E MARKET ST DEPT 704
Mailing City,St,Zip:	AKRON, OH 443161000
Gen County:	San Bernardino
TSD EPA ID:	NVT330010000
TSD County:	99
Waste Category:	Not reported

Map ID	Site	Database(s)	EPA ID Number

JUST TIRES #4842 (Continued) **S113124760**

Disposal Method: Landfill Or Surface Impoundment That Will Be Closed As Landfill(To Include On-Site Treatment And/Or Stabilization)
Tons: 0.05
Facility County: San Bernardino

Year: 2009
Gepaid: CAL000266031
Contact: PAUL PHAM
Telephone: 9093352521
Mailing Name: Not reported
Mailing Address: 2068 W REDLANDS BLVD
Mailing City,St,Zip: REDLANDS, CA 92373
Gen County: Not reported
TSD EPA ID: TXD077603371
TSD County: Not reported
Waste Category: Other inorganic solid waste
Disposal Method: Storage, Bulking, And/Or Transfer Off Site--No Treatment/Reovery (H010-H129) Or (H131-H135)
Tons: 0.4
Facility County: San Bernardino

---

559 **WINSTON TIRE COMPANY #257** **HAZNET** **S113089766**
2068 W REDLANDS BLVD **N/A**
REDLANDS, CA 92373

HAZNET:
Year: 2002
Gepaid: CAL000170945
Contact: LUPE ROSALES-DIR
Telephone: 8189721200
Mailing Name: Not reported
Mailing Address: 900 W ALAMEDA AVE
Mailing City,St,Zip: BURBANK, CA 915060000
Gen County: Not reported
TSD EPA ID: CAT000613927
TSD County: Not reported
Waste Category: Aqueous solution with total organic residues less than 10 percent
Disposal Method: Transfer Station
Tons: 0.03
Facility County: San Bernardino

Year: 2000
Gepaid: CAL000170945
Contact: LUPE ROSALES-DIR
Telephone: 8189721200
Mailing Name: Not reported
Mailing Address: 900 W ALAMEDA AVE
Mailing City,St,Zip: BURBANK, CA 915060000
Gen County: Not reported
TSD EPA ID: CAT080025711
TSD County: Not reported
Waste Category: Aqueous solution with total organic residues less than 10 percent
Disposal Method: Transfer Station
Tons: 0.43
Facility County: San Bernardino

Map ID	Site	Database(s)	EPA ID Number

559 **GOODYEAR AUTO SERVICE CENTER # 4842** **HAZNET** **S113796944**
2068 W REDLANDS BLVD **N/A**
REDLANDS, CA 92373

HAZNET:

Year:	2012
Gepaid:	CAL000266031
Contact:	ANTHONY J DESANTO
Telephone:	3307962490
Mailing Name:	Not reported
Mailing Address:	1144 E MARKET ST DEPT 704
Mailing City,St,Zip:	AKRON, OH 443161000
Gen County:	San Bernardino
TSD EPA ID:	NVT330010000
TSD County:	99
Waste Category:	Not reported
Disposal Method:	Landfill Or Surface Impoundment That Will Be Closed As Landfill(To Include On-Site Treatment And/Or Stabilization)
Tons:	0.05
Facility County:	San Bernardino

Year:	2009
Gepaid:	CAL000266031
Contact:	PAUL PHAM
Telephone:	9093352521
Mailing Name:	Not reported
Mailing Address:	2068 W REDLANDS BLVD
Mailing City,St,Zip:	REDLANDS, CA 92373
Gen County:	Not reported
TSD EPA ID:	TXD077603371
TSD County:	Not reported
Waste Category:	Other inorganic solid waste
Disposal Method:	Storage, Bulking, And/Or Transfer Off Site--No Treatment/Reovery (H010-H129) Or (H131-H135)
Tons:	0.4
Facility County:	San Bernardino

---

559 **VERIZON CALIFORNIA INC** **HAZNET** **S113780890**
2054 W REDLANDS BLVD **N/A**
REDLANDS, CA 92373

HAZNET:

Year:	2012
Gepaid:	CAC002695024
Contact:	ZACH FEINGOLD
Telephone:	9096205498
Mailing Name:	Not reported
Mailing Address:	PO BOX 725
Mailing City,St,Zip:	CHINO, CA 91708
Gen County:	San Bernardino
TSD EPA ID:	CAD008364432
TSD County:	Los Angeles
Waste Category:	Not reported
Disposal Method:	Storage, Bulking, And/Or Transfer Off Site--No Treatment/Reovery (H010-H129) Or (H131-H135)
Tons:	0.005
Facility County:	San Bernardino

Map ID	Site	Database(s)	EPA ID Number

559 **AUTOZONE #4049** **HAZNET** **S113159811**
2052 W REDLANDS BLVD **N/A**
REDLANDS, CA 92373

HAZNET:

Year:	2012
Gepaid:	CAL000356832
Contact:	BRYAN BLAIR
Telephone:	9014957217
Mailing Name:	Not reported
Mailing Address:	123 S FRONT ST DEPT 8190
Mailing City,St,Zip:	MEMPHIS, TN 381030000
Gen County:	San Bernardino
TSD EPA ID:	NVT330010000
TSD County:	99
Waste Category:	Not reported
Disposal Method:	Landfill Or Surface Impoundment That Will Be Closed As Landfill(To Include On-Site Treatment And/Or Stabilization)
Tons:	0.0825
Facility County:	San Bernardino

Year:	2011
Gepaid:	CAL000356832
Contact:	BRYAN BLAIR
Telephone:	9014957217
Mailing Name:	Not reported
Mailing Address:	123 S FRONT ST
Mailing City,St,Zip:	MEMPHIS, TN 38103
Gen County:	Not reported
TSD EPA ID:	NVT330010000
TSD County:	Not reported
Waste Category:	Other organic solids
Disposal Method:	Landfill Or Surface Impoundment That Will Be Closed As Landfill(To Include On-Site Treatment And/Or Stabilization)
Tons:	0.05
Facility County:	San Bernardino

---

559 **AUTOZONE #4049** **San Bern. Co. Permit** **S110656381**
2052 W REDLANDS BLVD **N/A**
REDLANDS, CA 92374

San Bern. Co. Permit:

Region:	SAN BERNARDINO
Facility ID:	FA0013643
Owner:	AUTOZONE INC
Permit Number:	PT0023944
Permit Category:	HAZMAT HANDLER 0-10 EMPLOYEES (W/GEN PRMT)
Facility Status:	ACTIVE
Expiration Date:	12/31/2013

Region:	SAN BERNARDINO
Facility ID:	FA0013643
Owner:	AUTOZONE INC
Permit Number:	PT0023945
Permit Category:	HAZARDOUS WASTE GENERATOR - 0-10 EMPLOYEES
Facility Status:	ACTIVE
Expiration Date:	12/31/2013

Map ID	Site	Database(s)	EPA ID Number
559	**WALMART NO 1693** **2050 W REDLANDS BLVD** **REDLANDS, CA 92374**	**RCRA-SQG** **HAZNET**	**1014387096** **CAR000205369**

RCRA-SQG:

Date form received by agency:	06/27/2011
Facility name:	WALMART NO 1693
Facility address:	2050 W REDLANDS BLVD REDLANDS, CA 92374
EPA ID:	CAR000205369
Mailing address:	PO BOX 8041 BENTONVILLE, AR 72712 8041
Contact:	CHRIS STEWART
Contact address:	PO BOX 8041 BENTONVILLE, AR 72712 8041
Contact country:	US
Contact telephone:	479-204-0402
Contact email:	CHRISTOPHER.STEWART@WAL-MART.COM
EPA Region:	09
Classification:	Small Small Quantity Generator
Description:	Handler: generates more than 100 and less than 1000 kg of hazardous waste during any calendar month and accumulates less than 6000 kg of hazardous waste at any time; or generates 100 kg or less of hazardous waste during any calendar month, and accumulates more than 1000 kg of hazardous waste at any time

Owner/Operator Summary:

Owner/operator name:	WALMART STORES INC
Owner/operator address:	Not reported Not reported
Owner/operator country:	Not reported
Owner/operator telephone:	Not reported
Legal status:	Private
Owner/Operator Type:	Operator
Owner/Op start date:	11/05/1991
Owner/Op end date:	Not reported

Owner/operator name:	WALMART STORES INC
Owner/operator address:	PO BOX 8041 BENTONVILLE, AR 72712
Owner/operator country:	US
Owner/operator telephone:	479-204-0402
Legal status:	Private
Owner/Operator Type:	Owner
Owner/Op start date:	11/05/1991
Owner/Op end date:	Not reported

Handler Activities Summary:

U.S. importer of hazardous waste:	No
Mixed waste (haz. and radioactive):	No
Recycler of hazardous waste:	No
Transporter of hazardous waste:	No
Treater, storer or disposer of HW:	No
Underground injection activity:	No
On-site burner exemption:	No
Furnace exemption:	No
Used oil fuel burner:	No
Used oil processor:	No

Map ID	Site	Database(s)	EPA ID Number
	WALMART NO 1693 (Continued)		**1014387096**

User oil refiner: No
Used oil fuel marketer to burner: No
Used oil Specification marketer: No
Used oil transfer facility: No
Used oil transporter: No

Historical Generators:
Date form received by agency: 02/25/2010
Facility name: WALMART NO 1693
Classification: Small Quantity Generator

Hazardous Waste Summary:
Waste code: 122
Waste name: 122

Waste code: 135
Waste name: 135

Waste code: 141
Waste name: 141

Waste code: 181
Waste name: 181

Waste code: 212
Waste name: 212

Waste code: 213
Waste name: 213

Waste code: 214
Waste name: 214

Waste code: 221
Waste name: 221

Waste code: 223
Waste name: 223

Waste code: 232
Waste name: 232

Waste code: 281
Waste name: 281

Waste code: 291
Waste name: 291

Waste code: 311
Waste name: 311

Waste code: 331
Waste name: 331

Waste code: 343
Waste name: 343

Map ID	Site	Database(s)	EPA ID Number

WALMART NO 1693 (Continued) **1014387096**

Waste code: 352
Waste name: 352

Waste code: 561
Waste name: 561

Waste code: 791
Waste name: 791

Waste code: 792
Waste name: 792

Waste code: D001
Waste name: IGNITABLE HAZARDOUS WASTES ARE THOSE WASTES WHICH HAVE A FLASHPOINT OF LESS THAN 140 DEGREES FAHRENHEIT AS DETERMINED BY A PENSKY-MARTENS CLOSED CUP FLASH POINT TESTER. ANOTHER METHOD OF DETERMINING THE FLASH POINT OF A WASTE IS TO REVIEW THE MATERIAL SAFETY DATA SHEET, WHICH CAN BE OBTAINED FROM THE MANUFACTURER OR DISTRIBUTOR OF THE MATERIAL. LACQUER THINNER IS AN EXAMPLE OF A COMMONLY USED SOLVENT WHICH WOULD BE CONSIDERED AS IGNITABLE HAZARDOUS WASTE.

Waste code: D002
Waste name: A WASTE WHICH HAS A PH OF LESS THAN 2 OR GREATER THAN 12.5 IS CONSIDERED TO BE A CORROSIVE HAZARDOUS WASTE. SODIUM HYDROXIDE, A CAUSTIC SOLUTION WITH A HIGH PH, IS OFTEN USED BY INDUSTRIES TO CLEAN OR DEGREASE PARTS. HYDROCHLORIC ACID, A SOLUTION WITH A LOW PH, IS USED BY MANY INDUSTRIES TO CLEAN METAL PARTS PRIOR TO PAINTING. WHEN THESE CAUSTIC OR ACID SOLUTIONS BECOME CONTAMINATED AND MUST BE DISPOSED, THE WASTE WOULD BE A CORROSIVE HAZARDOUS WASTE.

Waste code: D003
Waste name: A MATERIAL IS CONSIDERED TO BE A REACTIVE HAZARDOUS WASTE IF IT IS NORMALLY UNSTABLE, REACTS VIOLENTLY WITH WATER, GENERATES TOXIC GASES WHEN EXPOSED TO WATER OR CORROSIVE MATERIALS, OR IF IT IS CAPABLE OF DETONATION OR EXPLOSION WHEN EXPOSED TO HEAT OR A FLAME. ONE EXAMPLE OF SUCH WASTE WOULD BY WASTE GUNPOWDER.

Waste code: D004
Waste name: ARSENIC

Waste code: D005
Waste name: BARIUM

Waste code: D006
Waste name: CADMIUM

Waste code: D007
Waste name: CHROMIUM

Waste code: D008
Waste name: LEAD

Waste code: D009
Waste name: MERCURY

Waste code: D010
Waste name: SELENIUM

Map ID	Site	Database(s)	EPA ID Number

WALMART NO 1693 (Continued) **1014387096**

Waste code:	D011
Waste name:	SILVER
Waste code:	D016
Waste name:	2,4-D
Waste code:	D018
Waste name:	BENZENE
Waste code:	D022
Waste name:	CHLOROFORM
Waste code:	D024
Waste name:	M-CRESOL
Waste code:	D026
Waste name:	CRESOL
Waste code:	D027
Waste name:	1,4-DICHLOROBENZENE
Waste code:	D035
Waste name:	METHYL ETHYL KETONE
Waste code:	D039
Waste name:	TETRACHLOROETHYLENE
Waste code:	P001
Waste name:	2H-1-BENZOPYRAN-2-ONE, 4-HYDROXY-3-(3-OXO-1-PHENYLBUTYL)-, & SALTS, WHEN PRESENT AT CONCENTRATIONS GREATER THAN 0.3%
Waste code:	P075
Waste name:	NICOTINE, & SALTS
Waste code:	U002
Waste name:	ACETONE (I)
Waste code:	U034
Waste name:	ACETALDEHYDE, TRICHLORO-
Waste code:	U035
Waste name:	BENZENEBUTANOIC ACID, 4-[BIS(2-CHLOROETHYL)AMINO]-
Waste code:	U058
Waste name:	CYCLOPHOSPHAMIDE
Waste code:	U072
Waste name:	BENZENE, 1,4-DICHLORO-
Waste code:	U080
Waste name:	METHANE, DICHLORO-
Waste code:	U122
Waste name:	FORMALDEHYDE
Waste code:	U129
Waste name:	CYCLOHEXANE, 1,2,3,4,5,6-HEXACHLORO-,

Map ID	Site	Database(s)	EPA ID Number

WALMART NO 1693 (Continued) **1014387096**

(1ALPHA,2ALPHA,3BETA,4ALPHA,5ALPHA,6BETA)-

Waste code: U132
Waste name: HEXACHLOROPHENE

Waste code: U150
Waste name: MELPHALAN

Waste code: U154
Waste name: METHANOL (I)

Waste code: U159
Waste name: 2-BUTANONE (I,T)

Waste code: U165
Waste name: NAPHTHALENE

Waste code: U182
Waste name: PARALDEHYDE

Waste code: U188
Waste name: PHENOL

Waste code: U200
Waste name: RESERPINE

Waste code: U205
Waste name: SELENIUM SULFIDE

Waste code: U248
Waste name: 2H-1-BENZOPYRAN-2-ONE, 4-HYDROXY-3-(3-OXO-1-PHENYL-BUTYL)-, & SALTS, WHEN PRESENT AT CONCENTRATIONS OF 0.3% OR LESS

Waste code: U249
Waste name: ZINC PHOSPHIDE ZN3P2, WHEN PRESENT AT CONCENTRATIONS OF 10% OR LESS

Waste code: U279
Waste name: CARBARYL (OR) 1-NAPHTHALENOL, METHYLCARBAMATE

Waste code: U409
Waste name: CARBAMIC ACID, [1,2-PHENYLENEBIS (IMINOCARBONOTHIOYL)]BIS-, DIMETHYL ESTER (OR) THIOPHANATE-METHYL

Waste code: U411
Waste name: PHENOL, 2-(1-METHYLETHOXY)-, METHYLCARBAMATE (OR) PROPOXUR

Violation Status: No violations found

HAZNET:
Year: 2012
Gepaid: CAR000205369
Contact: CHRISTOPHER STEWART
Telephone: 4792040402
Mailing Name: Not reported
Mailing Address: PO BOX 8041
Mailing City,St,Zip: BENTONVILLE, AR 727128041
Gen County: San Bernardino
TSD EPA ID: INR000110197

Map ID	Site	Database(s)	EPA ID Number

WALMART NO 1693 (Continued) **1014387096**

TSD County: Not reported
Waste Category: Not reported
Disposal Method: Not reported
Tons: 0.062
Facility County: San Bernardino

Year: 2012
Gepaid: CAR000205369
Contact: CHRISTOPHER STEWART
Telephone: 4792040402
Mailing Name: Not reported
Mailing Address: PO BOX 8041
Mailing City,St,Zip: BENTONVILLE, AR 727128041
Gen County: San Bernardino
TSD EPA ID: INR000110197
TSD County: Not reported
Waste Category: Not reported
Disposal Method: Storage, Bulking, And/Or Transfer Off Site--No Treatment/Reovery (H010-H129) Or (H131-H135)
Tons: 0.4305
Facility County: San Bernardino

Year: 2012
Gepaid: CAR000205369
Contact: CHRISTOPHER STEWART
Telephone: 4792040402
Mailing Name: Not reported
Mailing Address: PO BOX 8041
Mailing City,St,Zip: BENTONVILLE, AR 727128041
Gen County: San Bernardino
TSD EPA ID: INR000110197
TSD County: Not reported
Waste Category: Not reported
Disposal Method: Storage, Bulking, And/Or Transfer Off Site--No Treatment/Reovery (H010-H129) Or (H131-H135)
Tons: 0.0355
Facility County: San Bernardino

Year: 2012
Gepaid: CAR000205369
Contact: CHRISTOPHER STEWART
Telephone: 4792040402
Mailing Name: Not reported
Mailing Address: PO BOX 8041
Mailing City,St,Zip: BENTONVILLE, AR 727128041
Gen County: San Bernardino
TSD EPA ID: INR000110197
TSD County: Not reported
Waste Category: Not reported
Disposal Method: Storage, Bulking, And/Or Transfer Off Site--No Treatment/Reovery (H010-H129) Or (H131-H135)
Tons: 0.016
Facility County: San Bernardino

Year: 2012
Gepaid: CAR000205369
Contact: CHRISTOPHER STEWART

Map ID	Site	Database(s)	EPA ID Number

WALMART NO 1693 (Continued) **1014387096**

Telephone: 4792040402
Mailing Name: Not reported
Mailing Address: PO BOX 8041
Mailing City,St,Zip: BENTONVILLE, AR 727128041
Gen County: San Bernardino
TSD EPA ID: INR000110197
TSD County: Not reported
Waste Category: Not reported
Disposal Method: Storage, Bulking, And/Or Transfer Off Site--No Treatment/Reovery (H010-H129) Or (H131-H135)
Tons: 0.0165
Facility County: San Bernardino

Click this hyperlink while viewing on your computer to access
29 additional CA_HAZNET: record(s) in the EDR Site Report.

---

559 **WAL-MART TIRE/LUBE #1693** **AST** **S104772182**
2050 W REDLANDS BLVD **San Bern. Co. Permit** **N/A**
REDLANDS, CA 92373

AST:
Owner: WAL-MART STORES, INC.
Total Gallons: 4,440
Certified Unified Program Agencies: San Bernardino

San Bern. Co. Permit:
Region: SAN BERNARDINO
Facility ID: FA0007201
Owner: WAL-MART STORES, INC.
Permit Number: PT0005782
Permit Category: SPECIAL HANDLER
Facility Status: ACTIVE
Expiration Date: 10/31/2013

Region: SAN BERNARDINO
Facility ID: FA0007201
Owner: WAL-MART STORES, INC.
Permit Number: PT0005783
Permit Category: SPECIAL GENERATOR
Facility Status: ACTIVE
Expiration Date: 10/31/2013

Region: SAN BERNARDINO
Facility ID: FA0007201
Owner: WAL-MART STORES, INC.
Permit Number: PT0022314
Permit Category: UST OWNERSHIP/OPERATING PERMIT (PER UST)
Facility Status: ACTIVE
Expiration Date: 10/31/2013

Region: SAN BERNARDINO
Facility ID: FA0007201
Owner: WAL-MART STORES, INC.
Permit Number: PT0022315
Permit Category: UST OWNERSHIP/OPERATING PERMIT (PER UST)
Facility Status: ACTIVE
Expiration Date: 10/31/2013

Map ID	Site	Database(s)	EPA ID Number

WAL-MART TIRE/LUBE #1693 (Continued) **S104772182**

Region: SAN BERNARDINO
Facility ID: FA0007201
Owner: WAL-MART STORES, INC.
Permit Number: PT0022316
Permit Category: UST OWNERSHIP/OPERATING PERMIT (PER UST)
Facility Status: ACTIVE
Expiration Date: 10/31/2013

Region: SAN BERNARDINO
Facility ID: FA0007201
Owner: WAL-MART STORES, INC.
Permit Number: PT0022317
Permit Category: UST OWNERSHIP/OPERATING PERMIT (PER UST)
Facility Status: ACTIVE
Expiration Date: 10/31/2013

Region: SAN BERNARDINO
Facility ID: FA0007201
Owner: WAL-MART STORES, INC.
Permit Number: PT0005781
Permit Category: CE ANNUAL FEE
Facility Status: INACTIVE
Expiration Date: 10/31/2004

Region: SAN BERNARDINO
Facility ID: FA0007201
Owner: WAL-MART STORES, INC.
Permit Number: PT0020805
Permit Category: ABOVEGROUND PETROLEUM STORAGE (AST) (SPCC)
Facility Status: INACTIVE
Expiration Date: 10/31/2010

---

559 **APPLEBEE'S NEIGHBORHOOD GRILL** **San Bern. Co. Permit** **S109598391**
2046 REDLANDS BLVD **N/A**
REDLANDS, CA 92374

San Bern. Co. Permit:
Region: SAN BERNARDINO
Facility ID: FA0012345
Owner: APPLE SO CAL, LLC
Permit Number: PT0021641
Permit Category: BULK CO2 AT RETAIL FOOD FACILITIES
Facility Status: INACTIVE
Expiration Date: 05/31/2010

---

559 **ORANGE EMPIRE CAR WASH** **UST** **U003785125**
2051 W REDLANDS BLVD **SWEEPS UST** **N/A**
REDLANDS, CA 92373

UST:
Facility ID: 89017819
Latitude: 34.06296
Longitude: -117.22408

SWEEPS UST:
Status: Active

Map ID	Site	Database(s)	EPA ID Number

ORANGE EMPIRE CAR WASH (Continued) **U003785125**

Comp Number: 68844
Number: 3
Board Of Equalization: Not reported
Referral Date: 09-10-91
Action Date: 09-10-91
Created Date: 01-14-91
Tank Status: A
Owner Tank Id: 27201
Swrcb Tank Id: 36-000-068844-027201
Actv Date: 01-16-91
Capacity: 12000
Tank Use: M.V. FUEL
Stg: P
Content: REG UNLEADED
Number Of Tanks: 3

Status: Active
Comp Number: 68844
Number: 3
Board Of Equalization: Not reported
Referral Date: 09-10-91
Action Date: 09-10-91
Created Date: 01-14-91
Tank Status: A
Owner Tank Id: 27333
Swrcb Tank Id: 36-000-068844-027333
Actv Date: 01-16-91
Capacity: 12000
Tank Use: M.V. FUEL
Stg: P
Content: REG UNLEADED
Number Of Tanks: Not reported

Status: Active
Comp Number: 68844
Number: 3
Board Of Equalization: Not reported
Referral Date: 09-10-91
Action Date: 09-10-91
Created Date: 01-14-91
Tank Status: A
Owner Tank Id: 27390
Swrcb Tank Id: 36-000-068844-027390
Actv Date: 01-16-91
Capacity: 12000
Tank Use: M.V. FUEL
Stg: P
Content: DIESEL
Number Of Tanks: Not reported

Map ID	Site	Database(s)	EPA ID Number
559	**REDLANDS AUTO SPA AND DETAIL** **2051 W REDLANDS BLVD** **REDLANDS, CA 92373**	**HAZNET**	**S113459265** **N/A**

HAZNET:

Year:	2010
Gepaid:	CAC002651839
Contact:	SHAWNTI DEWAN
Telephone:	9493559027
Mailing Name:	Not reported
Mailing Address:	2051 W REDLANDS BLVD
Mailing City,St,Zip:	REDLANDS, CA 923736229
Gen County:	Not reported
TSD EPA ID:	AZR000030452
TSD County:	Not reported
Waste Category:	Unspecified aqueous solution
Disposal Method:	Other Recovery Of Reclamation For Reuse Including Acid Regeneration, Organics Recovery Ect
Tons:	0.21
Facility County:	San Bernardino

Map ID	Site	Database(s)	EPA ID Number
559	**REDLANDS CARWASH** **2051 W REDLANDS BLVD** **REDLANDS, CA 92373**	**HAZNET**	**S112989067** **N/A**

HAZNET:

Year:	2011
Gepaid:	CAC002670313
Contact:	GEORGE ZOUMALAN
Telephone:	9092056485
Mailing Name:	Not reported
Mailing Address:	2051 W REDLANDS BLVD
Mailing City,St,Zip:	REDLANDS, CA 923736229
Gen County:	Not reported
TSD EPA ID:	TXD077603371
TSD County:	Not reported
Waste Category:	Oxygenated solvents (acetone, butanol, ethyl acetate, etc.)
Disposal Method:	Fuel Blending Prior To Energy Recovery At Another Site
Tons:	0.825
Facility County:	San Bernardino

Year:	2011
Gepaid:	CAC002670313
Contact:	GEORGE ZOUMALAN
Telephone:	9092056485
Mailing Name:	Not reported
Mailing Address:	2051 W REDLANDS BLVD
Mailing City,St,Zip:	REDLANDS, CA 923736229
Gen County:	Not reported
TSD EPA ID:	NVT330010000
TSD County:	Not reported
Waste Category:	Unspecified oil-containing waste
Disposal Method:	Other Recovery Of Reclamation For Reuse Including Acid Regeneration, Organics Recovery Ect
Tons:	0.075
Facility County:	San Bernardino

Year:	2011
Gepaid:	CAC002670313
Contact:	GEORGE ZOUMALAN

Map ID	Site	Database(s)	EPA ID Number

REDLANDS CARWASH (Continued) **S112989067**

Telephone: 9092056485
Mailing Name: Not reported
Mailing Address: 2051 W REDLANDS BLVD
Mailing City,St,Zip: REDLANDS, CA 923736229
Gen County: Not reported
TSD EPA ID: NVT330010000
TSD County: Not reported
Waste Category: Oil/water separation sludge
Disposal Method: Other Recovery Of Reclamation For Reuse Including Acid Regeneration, Organics Recovery Ect
Tons: 2
Facility County: San Bernardino

---

559 **ORANGE EMPIRE CARWASH** **HAZNET** **S112928035**
2051 W REDLANDS **N/A**
REDLANDS, CA 92373

HAZNET:
Year: 2003
Gepaid: CAC002562098
Contact: FREDDIE KIM
Telephone: 9097989566
Mailing Name: Not reported
Mailing Address: 2051 W REDLANDS
Mailing City,St,Zip: REDLANDS, CA 92373
Gen County: Not reported
TSD EPA ID: CAD028409019
TSD County: Not reported
Waste Category: Unspecified organic liquid mixture
Disposal Method: Treatment, Tank
Tons: 0.22
Facility County: San Bernardino

---

559 **ORANGE EMPIRE CAR WASH** **LUST** **S104749296**
2051 **N/A**
REDLANDS, CA 92373

LUST:
Region: STATE
Global Id: T0607100619
Latitude: 34.062553
Longitude: -117.223787
Case Type: LUST Cleanup Site
Status: Completed - Case Closed
Status Date: 06/08/2000
Lead Agency: SAN BERNARDINO COUNTY
Case Worker: JC
Local Agency: SAN BERNARDINO COUNTY
RB Case Number: 083603594T
LOC Case Number: 99138
File Location: Local Agency
Potential Media Affect: Soil
Potential Contaminants of Concern: Gasoline
Site History: Not reported

Map ID	Site	Database(s)	EPA ID Number

ORANGE EMPIRE CAR WASH (Continued) **S104749296**

Click here to access the California GeoTracker records for this facility:

Contact:

Global Id:	T0607100619
Contact Type:	Local Agency Caseworker
Contact Name:	JACKSON CRUTSINGER
Organization Name:	SAN BERNARDINO COUNTY
Address:	620 SOUTH E STREET
City:	SAN BERNARDINO
Email:	jcrutsinger@sbcfire.org
Phone Number:	Not reported

Global Id:	T0607100619
Contact Type:	Regional Board Caseworker
Contact Name:	ROSE SCOTT
Organization Name:	SANTA ANA RWQCB (REGION 8)
Address:	3737 MAIN STREET, SUITE 500
City:	RIVERSIDE
Email:	rscott@waterboards.ca.gov
Phone Number:	9513206375

Status History:

Global Id:	T0607100619
Status:	Completed - Case Closed
Status Date:	06/08/2000

Global Id:	T0607100619
Status:	Open - Case Begin Date
Status Date:	09/20/1999

Global Id:	T0607100619
Status:	Open - Site Assessment
Status Date:	09/20/1999

Regulatory Activities:

Global Id:	T0607100619
Action Type:	REMEDIATION
Date:	01/01/1950
Action:	Not reported

Global Id:	T0607100619
Action Type:	Other
Date:	01/01/1950
Action:	Leak Discovery

Global Id:	T0607100619
Action Type:	Other
Date:	01/01/1950
Action:	Leak Reported

Global Id:	T0607100619
Action Type:	Other
Date:	01/01/1950
Action:	Leak Stopped

Global Id:	T0607100619

Map ID	Site	Database(s)	EPA ID Number

ORANGE EMPIRE CAR WASH (Continued) **S104749296**

Action Type:	ENFORCEMENT
Date:	06/08/2000
Action:	Closure/No Further Action Letter

LUST REG 8:

Region:	8
County:	San Bernardino
Regional Board:	Santa Ana Region
Facility Status:	Case Closed
Case Number:	083603594T
Local Case Num:	99138
Case Type:	Soil only
Substance:	Gasoline
Qty Leaked:	Not reported
Abate Method:	Not reported
Cross Street:	CALIFORNIA STREET
Enf Type:	CLOS
Funding:	Not reported
How Discovered:	OM
How Stopped:	Not reported
Leak Cause:	UNK
Leak Source:	UNK
Global ID:	T0607100619
How Stopped Date:	9/20/1999
Enter Date:	1/24/2000
Review Date:	9/20/1999
Prelim Assess:	Not reported
Discover Date:	9/20/1999
Enforcement Date:	Not reported
Close Date:	6/8/2000
Workplan:	Not reported
Pollution Char:	Not reported
Remed Plan:	Not reported
Remed Action:	Not reported
Monitoring:	Not reported
Enter Date:	1/24/2000
GW Qualifies:	Not reported
Soil Qualifies:	Not reported
Operator:	Not reported
Facility Contact:	Not reported
Interim:	Not reported
Oversite Program:	LUST
Latitude:	34.062924
Longitude:	-117.224231
MTBE Date:	Not reported
Max MTBE GW:	Not reported
MTBE Concentration:	1
Max MTBE Soil:	Not reported
MTBE Fuel:	1
MTBE Tested:	MTBE Detected. Site tested for MTBE & MTBE detected
MTBE Class:	*
Staff:	RS
Staff Initials:	JC3
Lead Agency:	Local Agency
Local Agency:	36000L
Hydr Basin #:	UPPER SANTA ANA VALL

Map ID	Site	Database(s)	EPA ID Number

ORANGE EMPIRE CAR WASH (Continued) **S104749296**

Beneficial: Not reported
Priority: Not reported
Cleanup Fund Id: Not reported
Work Suspended: No
Summary: Not reported

---

559 **ORANGE EMPIRE CAR WASH** **CA FID UST** **S101591833**
2051 W REDLANDS BLVD **San Bern. Co. Permit** **N/A**
REDLANDS, CA 92376

CA FID UST:
Facility ID: 36009287
Regulated By: UTNKA
Regulated ID: Not reported
Cortese Code: Not reported
SIC Code: Not reported
Facility Phone: Not reported
Mail To: Not reported
Mailing Address: 2051 W REDLANDS BLVD
Mailing Address 2: Not reported
Mailing City,St,Zip: REDLANDS 92376
Contact: Not reported
Contact Phone: Not reported
DUNs Number: Not reported
NPDES Number: Not reported
EPA ID: Not reported
Comments: Not reported
Status: Active

San Bern. Co. Permit:
Region: SAN BERNARDINO
Facility ID: FA0005110
Owner: KIM, SAE DONG
Permit Number: PT0004243
Permit Category: HAZMAT HANDLER - UST ONLY
Facility Status: INACTIVE
Expiration Date: 07/31/2004

Region: SAN BERNARDINO
Facility ID: FA0005110
Owner: KIM, SAE DONG
Permit Number: PT0010876
Permit Category: UST OWNERSHIP/OPERATING PERMIT (PER UST)
Facility Status: INACTIVE
Expiration Date: 07/31/2004

Region: SAN BERNARDINO
Facility ID: FA0005110
Owner: KIM, SAE DONG
Permit Number: PT0010877
Permit Category: UST OWNERSHIP/OPERATING PERMIT (PER UST)
Facility Status: INACTIVE
Expiration Date: 07/31/2004

Region: SAN BERNARDINO
Facility ID: FA0005110
Owner: KIM, SAE DONG

Map ID	Site	Database(s)	EPA ID Number

ORANGE EMPIRE CAR WASH (Continued) **S101591833**

Permit Number: PT0010878
Permit Category: UST OWNERSHIP/OPERATING PERMIT (PER UST)
Facility Status: INACTIVE
Expiration Date: 07/31/2004

---

567 **WAL-MART STORE #1693** **HAZNET** **S113164980**
2050 WEST REDLANDS BLVD **N/A**
REDLANDS, CA 92374

HAZNET:

Year:	2010
Gepaid:	CAL920555299
Contact:	CHRIS STEWART/SENIOR MGR
Telephone:	4792040402
Mailing Name:	Not reported
Mailing Address:	PO BOX 8041
Mailing City,St,Zip:	BENTONVILLE, AR 727128041
Gen County:	Not reported
TSD EPA ID:	CAD008364432
TSD County:	Not reported
Waste Category:	Off-specification, aged or surplus organics
Disposal Method:	Fuel Blending Prior To Energy Recovery At Another Site
Tons:	0.0885
Facility County:	San Bernardino

Year:	2010
Gepaid:	CAL920555299
Contact:	CHRIS STEWART/SENIOR MGR
Telephone:	4792040402
Mailing Name:	Not reported
Mailing Address:	PO BOX 8041
Mailing City,St,Zip:	BENTONVILLE, AR 727128041
Gen County:	Not reported
TSD EPA ID:	CAD008364432
TSD County:	Not reported
Waste Category:	Off-specification, aged or surplus organics
Disposal Method:	Not reported
Tons:	0.003
Facility County:	San Bernardino

Year:	2010
Gepaid:	CAL920555299
Contact:	CHRIS STEWART/SENIOR MGR
Telephone:	4792040402
Mailing Name:	Not reported
Mailing Address:	PO BOX 8041
Mailing City,St,Zip:	BENTONVILLE, AR 727128041
Gen County:	Not reported
TSD EPA ID:	CAD008364432
TSD County:	Not reported
Waste Category:	Other organic solids
Disposal Method:	Not reported
Tons:	0.0415
Facility County:	San Bernardino

Year:	2010
Gepaid:	CAL920555299
Contact:	CHRIS STEWART/SENIOR MGR

Map ID	Site	Database(s)	EPA ID Number

WAL-MART STORE #1693 (Continued) **S113164980**

Telephone: 4792040402
Mailing Name: Not reported
Mailing Address: PO BOX 8041
Mailing City,St,Zip: BENTONVILLE, AR 727128041
Gen County: Not reported
TSD EPA ID: CAD008364432
TSD County: Not reported
Waste Category: Other organic solids
Disposal Method: Fuel Blending Prior To Energy Recovery At Another Site
Tons: 0.53
Facility County: San Bernardino

Year: 2010
Gepaid: CAL920555299
Contact: CHRIS STEWART/SENIOR MGR
Telephone: 4792040402
Mailing Name: Not reported
Mailing Address: PO BOX 8041
Mailing City,St,Zip: BENTONVILLE, AR 727128041
Gen County: Not reported
TSD EPA ID: CAD008364432
TSD County: Not reported
Waste Category: Other organic solids
Disposal Method: Storage, Bulking, And/Or Transfer Off Site--No Treatment/Reovery (H010-H129) Or (H131-H135)
Tons: 0.8185
Facility County: San Bernardino

Click this hyperlink while viewing on your computer to access
91 additional CA_HAZNET: record(s) in the EDR Site Report.

---

568 **REDLANDS DIESEL** **CA FID UST** **S101591677**
26923 W REDLANDS BLVD **SWEEPS UST** **N/A**
REDLANDS, CA 92373

CA FID UST:
Facility ID: 36008618
Regulated By: UTNKA
Regulated ID: Not reported
Cortese Code: Not reported
SIC Code: Not reported
Facility Phone: Not reported
Mail To: Not reported
Mailing Address: 11635 WILEY ST
Mailing Address 2: Not reported
Mailing City,St,Zip: REDLANDS 92373
Contact: Not reported
Contact Phone: Not reported
DUNs Number: Not reported
NPDES Number: Not reported
EPA ID: Not reported
Comments: Not reported
Status: Active

SWEEPS UST:
Status: Active
Comp Number: 13389

Map ID	Site	Database(s)	EPA ID Number

REDLANDS DIESEL (Continued) **S101591677**

Number: 1
Board Of Equalization: Not reported
Referral Date: 07-28-92
Action Date: 07-28-92
Created Date: 09-15-88
Tank Status: A
Owner Tank Id: Not reported
Swrcb Tank Id: 36-000-013389-000001
Actv Date: 09-15-88
Capacity: 1
Tank Use: UNKNOWN
Stg: P
Content: UNKNOWN
Number Of Tanks: 1

---

568 **FE-US POSTAL SVC/REDLANDS** **UST** **U003785066**
1900 W REDLANDS BLVD **N/A**
REDLANDS, CA 92374

UST:
Facility ID: 88015431
Latitude: 34.06302
Longitude: -117.21764

---

568 **STAR EXPRESS** **HAZNET** **S112960573**
1900 W REDLANDS BLVD **N/A**
REDLANDS, CA 92373

HAZNET:
Year: 2007
Gepaid: CAC002615299
Contact: BARTOUHI RINICK
Telephone: 9093354521
Mailing Name: Not reported
Mailing Address: 1900 W REDLANDS BLVD
Mailing City,St,Zip: SAN BERNARDINO, CA 92403
Gen County: Not reported
TSD EPA ID: AZR000501510
TSD County: Not reported
Waste Category: Other organic solids
Disposal Method: Storage, Bulking, And/Or Transfer Off Site--No Treatment/Reovery (H010-H129) Or (H131-H135)
Tons: 0.45
Facility County: San Bernardino

Map ID	Site	Database(s)	EPA ID Number
568	**US POSTAL SERVICE VEHICLE MAINT** **1900 W REDLANDS BLVD** **REDLANDS, CA 92374**	**San Bern. Co. Permit**	**S103638311** **N/A**

San Bern. Co. Permit:

Region: SAN BERNARDINO
Facility ID: FA0003191
Owner: BROTZMAN, RICHARD
Permit Number: PT0019510
Permit Category: SPECIAL GENERATOR
Facility Status: ACTIVE
Expiration Date: 09/30/2013

Region: SAN BERNARDINO
Facility ID: FA0003191
Owner: BROTZMAN, RICHARD
Permit Number: PT0019511
Permit Category: SPECIAL HANDLER
Facility Status: ACTIVE
Expiration Date: 09/30/2013

Region: SAN BERNARDINO
Facility ID: FA0011293
Owner: POSTMASTER GENERAL
Permit Number: PT0019512
Permit Category: HAZARDOUS WASTE GENERATOR - 500+ EMPLOYEES
Facility Status: ACTIVE
Expiration Date: 11/30/2011

Region: SAN BERNARDINO
Facility ID: FA0003191
Owner: BROTZMAN, RICHARD
Permit Number: PT0003702
Permit Category: HAZARDOUS WASTE GENERATOR - 26-50 EMPLOYEES
Facility Status: INACTIVE
Expiration Date: 09/30/2008

Region: SAN BERNARDINO
Facility ID: FA0003191
Owner: BROTZMAN, RICHARD
Permit Number: PT0003703
Permit Category: HAZMAT HANDLER 26-50 EMPLOYEES (W/GEN PRMT)
Facility Status: INACTIVE
Expiration Date: 09/30/2008

Region: SAN BERNARDINO
Facility ID: FA0003191
Owner: BROTZMAN, RICHARD
Permit Number: PT0011019
Permit Category: UST OWNERSHIP/OPERATING PERMIT (PER UST)
Facility Status: INACTIVE
Expiration Date: 09/30/2005

Region: SAN BERNARDINO
Facility ID: FA0003191
Owner: BROTZMAN, RICHARD
Permit Number: PT0011020
Permit Category: UST OWNERSHIP/OPERATING PERMIT (PER UST)
Facility Status: INACTIVE

Map ID	Site	Database(s)	EPA ID Number

US POSTAL SERVICE VEHICLE MAINT (Continued) **S103638311**

Expiration Date: 09/30/2005

Region: SAN BERNARDINO
Facility ID: FA0003191
Owner: BROTZMAN, RICHARD
Permit Number: PT0011021
Permit Category: UST OWNERSHIP/OPERATING PERMIT (PER UST)
Facility Status: INACTIVE
Expiration Date: 09/30/2005

Region: SAN BERNARDINO
Facility ID: FA0003191
Owner: BROTZMAN, RICHARD
Permit Number: PT0011022
Permit Category: UST OWNERSHIP/OPERATING PERMIT (PER UST)
Facility Status: INACTIVE
Expiration Date: 09/30/2005

Region: SAN BERNARDINO
Facility ID: FA0003191
Owner: BROTZMAN, RICHARD
Permit Number: PT0019592
Permit Category: HAZARDOUS WASTE GENERATOR - 51-100 EMPLOYEES
Facility Status: INACTIVE
Expiration Date: 09/30/2007

Region: SAN BERNARDINO
Facility ID: FA0003191
Owner: BROTZMAN, RICHARD
Permit Number: PT0019593
Permit Category: HAZMAT HANDLER 51-100 EMPLOYEES (W/GEN PRMT)
Facility Status: INACTIVE
Expiration Date: 09/30/2007

Region: SAN BERNARDINO
Facility ID: FA0011293
Owner: POSTMASTER GENERAL
Permit Number: PT0019761
Permit Category: HAZMAT HANDLER 51-100 EMPLOYEES (W/GEN PRMT)
Facility Status: INACTIVE
Expiration Date: 11/30/2009

Region: SAN BERNARDINO
Facility ID: FA0011293
Owner: POSTMASTER GENERAL
Permit Number: PT0019513
Permit Category: HAZMAT HANDLER 51-100 EMPLOYEES (W/GEN PRMT)
Facility Status: FEE EXEMPT
Expiration Date: 11/30/2010

Region: SAN BERNARDINO
Facility ID: FA0011293
Owner: POSTMASTER GENERAL
Permit Number: PT0024426
Permit Category: EPCRA FACILITY
Facility Status: FEE EXEMPT
Expiration Date: 11/30/2011

Map ID	Site	Database(s)	EPA ID Number
568	**USPS VEHICLE MAINTENANCE FACILITY** **1900 W REDLANDS BLVD** **REDLANDS, CA 92373**	**RCRA-SQG** **FINDS**	**1000247154** **CA3180090455**

RCRA-SQG:

Date form received by agency:	06/02/1988
Facility name:	USPS VEHICLE MAINTENANCE FACILITY
Facility address:	1900 W REDLANDS BLVD REDLANDS, CA 92373
EPA ID:	CA3180090455
Mailing address:	VMF % US POSTAL SERVICE SAN BERNARDINO, CA 92403
Contact:	ENVIRONMENTAL MANAGER
Contact address:	1900 W REDLANDS BLVD REDLANDS, CA 92373
Contact country:	US
Contact telephone:	(713) 335-4435
Contact email:	Not reported
EPA Region:	09
Classification:	Small Small Quantity Generator
Description:	Handler: generates more than 100 and less than 1000 kg of hazardous waste during any calendar month and accumulates less than 6000 kg of hazardous waste at any time; or generates 100 kg or less of hazardous waste during any calendar month, and accumulates more than 1000 kg of hazardous waste at any time

Owner/Operator Summary:

Owner/operator name:	NOT REQUIRED
Owner/operator address:	NOT REQUIRED NOT REQUIRED, ME 99999
Owner/operator country:	Not reported
Owner/operator telephone:	(415) 555-1212
Legal status:	Federal
Owner/Operator Type:	Operator
Owner/Op start date:	Not reported
Owner/Op end date:	Not reported

Owner/operator name:	US POSTAL SERVICE
Owner/operator address:	NOT REQUIRED NOT REQUIRED, ME 99999
Owner/operator country:	Not reported
Owner/operator telephone:	(415) 555-1212
Legal status:	Federal
Owner/Operator Type:	Owner
Owner/Op start date:	Not reported
Owner/Op end date:	Not reported

Handler Activities Summary:

U.S. importer of hazardous waste:	No
Mixed waste (haz. and radioactive):	No
Recycler of hazardous waste:	No
Transporter of hazardous waste:	No
Treater, storer or disposer of HW:	No
Underground injection activity:	No
On-site burner exemption:	No
Furnace exemption:	No
Used oil fuel burner:	No
Used oil processor:	No

Map ID	Site	Database(s)	EPA ID Number

USPS VEHICLE MAINTENANCE FACILITY (Continued) **1000247154**

User oil refiner: No
Used oil fuel marketer to burner: No
Used oil Specification marketer: No
Used oil transfer facility: No
Used oil transporter: No

Violation Status: No violations found

FINDS:

Registry ID: 110002625240

Environmental Interest/Information System
California Hazardous Waste Tracking System - Datamart (HWTS-DATAMART) provides California with information on hazardous waste shipments for generators, transporters, and treatment, storage, and disposal facilities.

RCRAInfo is a national information system that supports the Resource Conservation and Recovery Act (RCRA) program through the tracking of events and activities related to facilities that generate, transport, and treat, store, or dispose of hazardous waste. RCRAInfo allows RCRA program staff to track the notification, permit, compliance, and corrective action activities required under RCRA.

---

568 **UNITED STATES POSTAL SERVICE** **HAZNET** **S112886552**
1900 W REDLANDS BLVD **N/A**
REDLANDS, CA 92423

HAZNET:
Year: 1998
Gepaid: CAC001381832
Contact: UNITED STATES GOV'T
Telephone: 9093354435
Mailing Name: Not reported
Mailing Address: PO BOX 19001
Mailing City,St,Zip: SAN BERNARDINO, CA 924239001
Gen County: Not reported
TSD EPA ID: CAD028409019
TSD County: Not reported
Waste Category: Aqueous solution with total organic residues less than 10 percent
Disposal Method: Treatment, Tank
Tons: 6.9430
Facility County: San Bernardino

---

568 **VEHICLE MAINTENANCE FACILITY POST OFFICE** **HAZNET** **S112836467**
1900 W REDLANDS BLVD **N/A**
REDLANDS, CA 92373

HAZNET:
Year: 2012
Gepaid: CA3180090455
Contact: TRACY POWERS
Telephone: 9093354437
Mailing Name: Not reported
Mailing Address: 1900 W REDLANDS BLVD

Map ID	Site	Database(s)	EPA ID Number

VEHICLE MAINTENANCE FACILITY POST OFFICE (Continued) **S112836467**

Mailing City,St,Zip: SAN BERNARDINO, CA 924239721
Gen County: San Bernardino
TSD EPA ID: CAT000613893
TSD County: Los Angeles
Waste Category: Not reported
Disposal Method: Storage, Bulking, And/Or Transfer Off Site--No Treatment/Reovery (H010-H129) Or (H131-H135)
Tons: 0.13
Facility County: San Bernardino

Year: 2012
Gepaid: CA3180090455
Contact: TRACY POWERS
Telephone: 9093354437
Mailing Name: Not reported
Mailing Address: 1900 W REDLANDS BLVD
Mailing City,St,Zip: SAN BERNARDINO, CA 924239721
Gen County: San Bernardino
TSD EPA ID: TXD077603371
TSD County: 99
Waste Category: Not reported
Disposal Method: Fuel Blending Prior To Energy Recovery At Another Site
Tons: 0.15
Facility County: San Bernardino

Year: 2012
Gepaid: CA3180090455
Contact: TRACY POWERS
Telephone: 9093354437
Mailing Name: Not reported
Mailing Address: 1900 W REDLANDS BLVD
Mailing City,St,Zip: SAN BERNARDINO, CA 924239721
Gen County: San Bernardino
TSD EPA ID: CAT000613927
TSD County: San Bernardino
Waste Category: Not reported
Disposal Method: Storage, Bulking, And/Or Transfer Off Site--No Treatment/Reovery (H010-H129) Or (H131-H135)
Tons: 1.344
Facility County: San Bernardino

Year: 2011
Gepaid: CA3180090455
Contact: TRACY POWERS
Telephone: 9093354437
Mailing Name: Not reported
Mailing Address: 1900 W REDLANDS BLVD
Mailing City,St,Zip: SAN BERNARDINO, CA 924239721
Gen County: Not reported
TSD EPA ID: TXD077603371
TSD County: Not reported
Waste Category: Unspecified organic liquid mixture
Disposal Method: Fuel Blending Prior To Energy Recovery At Another Site
Tons: 0.6
Facility County: San Bernardino

Year: 2011

Map ID	Site	Database(s)	EPA ID Number

VEHICLE MAINTENANCE FACILITY POST OFFICE (Continued) **S112836467**

Gepaid:	CA3180090455
Contact:	TRACY POWERS
Telephone:	9093354437
Mailing Name:	Not reported
Mailing Address:	1900 W REDLANDS BLVD
Mailing City,St,Zip:	SAN BERNARDINO, CA 924239721
Gen County:	Not reported
TSD EPA ID:	CAT000613893
TSD County:	Not reported
Waste Category:	Unspecified organic liquid mixture
Disposal Method:	Storage, Bulking, And/Or Transfer Off Site--No Treatment/Reovery (H010-H129) Or (H131-H135)
Tons:	0.11
Facility County:	San Bernardino

Click this hyperlink while viewing on your computer to access
150 additional CA_HAZNET: record(s) in the EDR Site Report.

---

568 **CI REDLANDS RIGHT-OF-WAY** **SWEEPS UST** **S106924471**
1896 REDLANDS BLVD **N/A**
REDLANDS, CA 92373

SWEEPS UST:

Status:	Not reported
Comp Number:	1896
Number:	Not reported
Board Of Equalization:	Not reported
Referral Date:	Not reported
Action Date:	Not reported
Created Date:	Not reported
Tank Status:	Not reported
Owner Tank Id:	Not reported
Swrcb Tank Id:	36-000-001896-000001
Actv Date:	Not reported
Capacity:	1000
Tank Use:	PETROLEUM
Stg:	PRODUCT
Content:	LEADED GASOL
Number Of Tanks:	3

Status:	Not reported
Comp Number:	1896
Number:	Not reported
Board Of Equalization:	Not reported
Referral Date:	Not reported
Action Date:	Not reported
Created Date:	Not reported
Tank Status:	Not reported
Owner Tank Id:	Not reported
Swrcb Tank Id:	36-000-001896-000002
Actv Date:	Not reported
Capacity:	500
Tank Use:	M.V. FUEL
Stg:	WASTE
Content:	UNKNOWN
Number Of Tanks:	Not reported

Status:	Not reported

Map ID	Site	Database(s)	EPA ID Number

CI REDLANDS RIGHT-OF-WAY (Continued) **S106924471**

Comp Number:	1896
Number:	Not reported
Board Of Equalization:	Not reported
Referral Date:	Not reported
Action Date:	Not reported
Created Date:	Not reported
Tank Status:	Not reported
Owner Tank Id:	Not reported
Swrcb Tank Id:	36-000-001896-000003
Actv Date:	Not reported
Capacity:	500
Tank Use:	UNKNOWN
Stg:	PRODUCT
Content:	Not reported
Number Of Tanks:	Not reported

---

568 **DAVIDS BUILDING MATERIALS** **CA FID UST** **S101619355**
27095 REDLANDS BVLD **N/A**
REDLANDS, CA 92373

CA FID UST:

Facility ID:	36008314
Regulated By:	UTNKA
Regulated ID:	00001611
Cortese Code:	Not reported
SIC Code:	Not reported
Facility Phone:	Not reported
Mail To:	Not reported
Mailing Address:	P O BOX
Mailing Address 2:	Not reported
Mailing City,St,Zip:	REDLANDS 92373
Contact:	Not reported
Contact Phone:	Not reported
DUNs Number:	Not reported
NPDES Number:	Not reported
EPA ID:	Not reported
Comments:	Not reported
Status:	Active

---

568 **BRAVO BURGERS REDLANDS** **San Bern. Co. Permit** **S109598439**
1911 W REDLANDS BLVD **N/A**
REDLANDS, CA 92373

San Bern. Co. Permit:

Region:	SAN BERNARDINO
Facility ID:	FA0012395
Owner:	BRAVO BURGERS REDLANDS
Permit Number:	PT0021717
Permit Category:	BULK CO2 AT RETAIL FOOD FACILITIES
Facility Status:	INACTIVE
Expiration Date:	05/31/2010

Map ID	Site	Database(s)	EPA ID Number
568	**MCCALLA BROTHERS** **802 NEVADA ST** **REDLANDS, CA 92373**	**LUST**	**S101301247** **N/A**

LUST:

Region:	STATE
Global Id:	T0607100208
Latitude:	34.0616723
Longitude:	-117.2174884
Case Type:	LUST Cleanup Site
Status:	Completed - Case Closed
Status Date:	07/01/1996
Lead Agency:	SAN BERNARDINO COUNTY
Case Worker:	BM7
Local Agency:	Not reported
RB Case Number:	083601766T
LOC Case Number:	90096
File Location:	Local Agency
Potential Media Affect:	Soil
Potential Contaminants of Concern:	Gasoline
Site History:	Not reported

Click here to access the California GeoTracker records for this facility:

Contact:

Global Id:	T0607100208
Contact Type:	Regional Board Caseworker
Contact Name:	NANCY OLSON-MARTIN
Organization Name:	SANTA ANA RWQCB (REGION 8)
Address:	3737 MAIN STREET, SUITE 500
City:	RIVERSIDE
Email:	nolson-martin@waterboards.ca.gov
Phone Number:	Not reported

Status History:

Global Id:	T0607100208
Status:	Completed - Case Closed
Status Date:	07/01/1996
Global Id:	T0607100208
Status:	Open - Case Begin Date
Status Date:	02/02/1990
Global Id:	T0607100208
Status:	Open - Remediation
Status Date:	07/07/1994
Global Id:	T0607100208
Status:	Open - Site Assessment
Status Date:	02/02/1990

Regulatory Activities:

Global Id:	T0607100208
Action Type:	ENFORCEMENT
Date:	05/02/1996
Action:	LOP Case Closure Summary to RB
Global Id:	T0607100208
Action Type:	REMEDIATION

Map ID	Site	Database(s)	EPA ID Number

MCCALLA BROTHERS (Continued) **S101301247**

Date: 01/01/1950
Action: Soil Vapor Extraction (SVE)

Global Id: T0607100208
Action Type: Other
Date: 01/01/1950
Action: Leak Discovery

Global Id: T0607100208
Action Type: Other
Date: 01/01/1950
Action: Leak Reported

Global Id: T0607100208
Action Type: RESPONSE
Date: 05/13/1993
Action: Unauthorized Release Form

Global Id: T0607100208
Action Type: ENFORCEMENT
Date: 07/01/1996
Action: Closure/No Further Action Letter

Global Id: T0607100208
Action Type: Other
Date: 01/01/1950
Action: Leak Stopped

LUST REG 8:
Region: 8
County: San Bernardino
Regional Board: Santa Ana Region
Facility Status: Case Closed
Case Number: 083601766T
Local Case Num: 90096
Case Type: Soil only
Substance: Gasoline
Qty Leaked: Not reported
Abate Method: Not reported
Cross Street: REDLANDS
Enf Type: CLOS
Funding: Not reported
How Discovered: Tank Closure
How Stopped: Not reported
Leak Cause: UNK
Leak Source: Tank
Global ID: T0607100208
How Stopped Date: 2/2/1990
Enter Date: 1/19/1991
Review Date: 2/2/1990
Prelim Assess: 2/2/1990
Discover Date: 2/2/1990
Enforcement Date: Not reported
Close Date: 7/1/1996
Workplan: Not reported
Pollution Char: Not reported

Map ID	Site	Database(s)	EPA ID Number

MCCALLA BROTHERS (Continued) **S101301247**

Remed Plan:	Not reported
Remed Action:	7/7/1994
Monitoring:	Not reported
Enter Date:	1/19/1991
GW Qualifies:	Not reported
Soil Qualifies:	Not reported
Operator:	Not reported
Facility Contact:	Not reported
Interim:	Not reported
Oversite Program:	LUST
Latitude:	34.0656664
Longitude:	-117.2178992
MTBE Date:	Not reported
Max MTBE GW:	Not reported
MTBE Concentration:	0
Max MTBE Soil:	Not reported
MTBE Fuel:	1
MTBE Tested:	Site NOT Tested for MTBE.Includes Unknown and Not Analyzed.
MTBE Class:	*
Staff:	NOM
Staff Initials:	BM7
Lead Agency:	Local Agency
Local Agency:	36000L
Hydr Basin #:	UPPER SANTA ANA VALL
Beneficial:	Not reported
Priority:	Not reported
Cleanup Fund Id:	Not reported
Work Suspended:	Not reported

Summary: Not reported

---

599 **SMART & FINAL #318** **HAZNET** **S113802539**
1720 W REDLANDS BLVD **N/A**
REDLANDS, CA 92373

HAZNET:

Year:	2012
Gepaid:	CAL000377660
Contact:	STORE MANAGER
Telephone:	9097921528
Mailing Name:	Not reported
Mailing Address:	600 CITADEL DR
Mailing City,St,Zip:	COMMERCE, CA 90040
Gen County:	San Bernardino
TSD EPA ID:	INR000110197
TSD County:	Not reported
Waste Category:	Not reported
Disposal Method:	Storage, Bulking, And/Or Transfer Off Site--No Treatment/Reovery (H010-H129) Or (H131-H135)
Tons:	0.0045
Facility County:	San Bernardino

Year:	2012
Gepaid:	CAL000377660
Contact:	STORE MANAGER
Telephone:	9097921528
Mailing Name:	Not reported
Mailing Address:	600 CITADEL DR
Mailing City,St,Zip:	COMMERCE, CA 90040

Map ID	Site	Database(s)	EPA ID Number

SMART & FINAL #318 (Continued) **S113802539**

Gen County: San Bernardino
TSD EPA ID: INR000110197
TSD County: Not reported
Waste Category: Not reported
Disposal Method: Storage, Bulking, And/Or Transfer Off Site--No Treatment/Reovery (H010-H129) Or (H131-H135)
Tons: 0.011
Facility County: San Bernardino

Year: 2012
Gepaid: CAL000377660
Contact: STORE MANAGER
Telephone: 9097921528
Mailing Name: Not reported
Mailing Address: 600 CITADEL DR
Mailing City,St,Zip: COMMERCE, CA 90040
Gen County: San Bernardino
TSD EPA ID: INR000110197
TSD County: Not reported
Waste Category: Not reported
Disposal Method: Not reported
Tons: 0.005
Facility County: San Bernardino

---

599 **LOWE'S #759** **San Bern. Co. Permit** **S108212724**
1725 W REDLANDS BLVD **N/A**
REDLANDS, CA 92373

San Bern. Co. Permit:
Region: SAN BERNARDINO
Facility ID: FA0011443
Owner: LOWE'S HIW INC
Permit Number: PT0019815
Permit Category: HAZMAT HANDLER 101-250 EMPLOYEES (W/GEN PRMT)
Facility Status: ACTIVE
Expiration Date: 03/31/2014

Region: SAN BERNARDINO
Facility ID: FA0011443
Owner: LOWE'S HIW INC
Permit Number: PT0019816
Permit Category: HAZARDOUS WASTE GENERATOR - 101-250 EMPLOYEES
Facility Status: ACTIVE
Expiration Date: 03/31/2014

Region: SAN BERNARDINO
Facility ID: FA0011443
Owner: LOWE'S HIW INC
Permit Number: PT0019840
Permit Category: APSA 1,320-10,000 GAL FAC CAPACITY
Facility Status: ACTIVE
Expiration Date: 03/31/2014

Map ID	Site	Database(s)	EPA ID Number
599	**LOWE'S HIW-REDLANDS #759** **1725 W REDLANDS BLVD** **REDLANDS, CA 92373**	**HAZNET**	**S113111815** **N/A**

HAZNET:

Year:	2012
Gepaid:	CAL000221593
Contact:	USER
Telephone:	7047586033
Mailing Name:	Not reported
Mailing Address:	1000 LOWES BLVD
Mailing City,St,Zip:	MOORESVILLE, NC 281170000
Gen County:	San Bernardino
TSD EPA ID:	CAD008364432
TSD County:	Los Angeles
Waste Category:	Not reported
Disposal Method:	Storage, Bulking, And/Or Transfer Off Site--No Treatment/Reovery (H010-H129) Or (H131-H135)
Tons:	0.244
Facility County:	San Bernardino

Year:	2012
Gepaid:	CAL000221593
Contact:	USER
Telephone:	7047586033
Mailing Name:	Not reported
Mailing Address:	1000 LOWES BLVD
Mailing City,St,Zip:	MOORESVILLE, NC 281170000
Gen County:	San Bernardino
TSD EPA ID:	CAD008364432
TSD County:	Los Angeles
Waste Category:	Not reported
Disposal Method:	Fuel Blending Prior To Energy Recovery At Another Site
Tons:	0.2245
Facility County:	San Bernardino

Year:	2012
Gepaid:	CAL000221593
Contact:	USER
Telephone:	7047586033
Mailing Name:	Not reported
Mailing Address:	1000 LOWES BLVD
Mailing City,St,Zip:	MOORESVILLE, NC 281170000
Gen County:	San Bernardino
TSD EPA ID:	CAD008364432
TSD County:	Los Angeles
Waste Category:	Not reported
Disposal Method:	Storage, Bulking, And/Or Transfer Off Site--No Treatment/Reovery (H010-H129) Or (H131-H135)
Tons:	0.2615
Facility County:	San Bernardino

Year:	2012
Gepaid:	CAL000221593
Contact:	USER
Telephone:	7047586033
Mailing Name:	Not reported
Mailing Address:	1000 LOWES BLVD
Mailing City,St,Zip:	MOORESVILLE, NC 281170000

Map ID	Site	Database(s)	EPA ID Number

LOWE'S HIW-REDLANDS #759 (Continued) **S113111815**

Gen County: San Bernardino
TSD EPA ID: CAD008364432
TSD County: Los Angeles
Waste Category: Not reported
Disposal Method: Fuel Blending Prior To Energy Recovery At Another Site
Tons: 0.18
Facility County: San Bernardino

Year: 2012
Gepaid: CAL000221593
Contact: USER
Telephone: 7047586033
Mailing Name: Not reported
Mailing Address: 1000 LOWES BLVD
Mailing City,St,Zip: MOORESVILLE, NC 281170000
Gen County: San Bernardino
TSD EPA ID: CAD008364432
TSD County: Los Angeles
Waste Category: Not reported
Disposal Method: Storage, Bulking, And/Or Transfer Off Site--No Treatment/Reovery (H010-H129) Or (H131-H135)
Tons: 0.015
Facility County: San Bernardino

Click this hyperlink while viewing on your computer to access
32 additional CA_HAZNET: record(s) in the EDR Site Report.

---

599 **LOWE'S #759** **AST** **S104567883**
1725 W REDLANDS **N/A**
REDLANDS, CA 92373

AST:
Owner: LOWE'S COMPANIES INC.
Total Gallons: 1,555
Certified Unified Program Agencies: San Bernardino

---

599 **LOWES COMAPNY** **HAZNET** **S112891253**
1725 W REDLANDS BLVD **N/A**
REDLANDS, CA 92373

HAZNET:
Year: 1999
Gepaid: CAC001433924
Contact: LOWES CO
Telephone: 3366582783
Mailing Name: Not reported
Mailing Address: 1605 CURTIS BRIDGE RD
Mailing City,St,Zip: WILKSBOROUGH, NC 286970000
Gen County: Not reported
TSD EPA ID: CAD980675276
TSD County: Not reported
Waste Category: Contaminated soil from site clean-up
Disposal Method: Disposal, Land Fill
Tons: 50.5680
Facility County: San Bernardino

Map ID	Site	Database(s)	EPA ID Number

LOWES COMAPNY (Continued) **S112891253**

Year:	1999
Gepaid:	CAC001433924
Contact:	LOWES CO
Telephone:	3366582783
Mailing Name:	Not reported
Mailing Address:	1605 CURTIS BRIDGE RD
Mailing City,St,Zip:	WILKSBOROUGH, NC 286970000
Gen County:	Not reported
TSD EPA ID:	CAT080013352
TSD County:	Not reported
Waste Category:	Oil/water separation sludge
Disposal Method:	Recycler
Tons:	4.5870
Facility County:	San Bernardino

---

599 **WESTERN DENTAL CENTERS** **HAZNET** **S113797163**
1715 W REDLANDS BLVD STE B **N/A**
REDLANDS, CA 92373

HAZNET:

Year:	2012
Gepaid:	CAL000287366
Contact:	EDWARD SALDANA, FACILITIES MGR
Telephone:	7145713502
Mailing Name:	Not reported
Mailing Address:	530 S MAIN ST
Mailing City,St,Zip:	ORANGE, CA 928630000
Gen County:	San Bernardino
TSD EPA ID:	CAD044429835
TSD County:	Los Angeles
Waste Category:	Not reported
Disposal Method:	Storage, Bulking, And/Or Transfer Off Site--No Treatment/Reovery (H010-H129) Or (H131-H135)
Tons:	0.051
Facility County:	San Bernardino

Year:	2011
Gepaid:	CAL000287366
Contact:	EDWARD SALDANA, FACILITIES MGR
Telephone:	7145713502
Mailing Name:	Not reported
Mailing Address:	530 S MAIN STREET
Mailing City,St,Zip:	ORANGE, CA 928630000
Gen County:	Not reported
TSD EPA ID:	CAD044429835
TSD County:	Not reported
Waste Category:	Unspecified organic liquid mixture
Disposal Method:	Storage, Bulking, And/Or Transfer Off Site--No Treatment/Reovery (H010-H129) Or (H131-H135)
Tons:	0.051
Facility County:	San Bernardino

Year:	2009
Gepaid:	CAL000287366
Contact:	EDWARD SABBNA FACILITIES MGR
Telephone:	7144808000
Mailing Name:	Not reported
Mailing Address:	530 S MAIN STREET PO BOX 14227

Map ID	Site	Database(s)	EPA ID Number

WESTERN DENTAL CENTERS (Continued) **S113797163**

Mailing City,St,Zip: ORANGE, CA 928630000
Gen County: Not reported
TSD EPA ID: CAD028409019
TSD County: Not reported
Waste Category: Unspecified organic liquid mixture
Disposal Method: Fuel Blending Prior To Energy Recovery At Another Site
Tons: 0.0034
Facility County: San Bernardino

Year: 2007
Gepaid: CAL000287366
Contact: EDWARD SABBNA FACILITIES MGR
Telephone: 7144808000
Mailing Name: Not reported
Mailing Address: 530 S MAIN ST PO BOX 14227
Mailing City,St,Zip: ORANGE, CA 928630000
Gen County: Not reported
TSD EPA ID: CAL000175030
TSD County: Not reported
Waste Category: Unspecified organic liquid mixture
Disposal Method: Storage, Bulking, And/Or Transfer Off Site--No Treatment/Reovery (H010-H129) Or (H131-H135)
Tons: 0.01
Facility County: San Bernardino

Year: 2007
Gepaid: CAL000287366
Contact: EDWARD SABBNA FACILITIES MGR
Telephone: 7144808000
Mailing Name: Not reported
Mailing Address: 530 S MAIN ST PO BOX 14227
Mailing City,St,Zip: ORANGE, CA 928630000
Gen County: Not reported
TSD EPA ID: CAD028409019
TSD County: Not reported
Waste Category: Unspecified organic liquid mixture
Disposal Method: Fuel Blending Prior To Energy Recovery At Another Site
Tons: 0.01
Facility County: San Bernardino

Click this hyperlink while viewing on your computer to access
2 additional CA_HAZNET: record(s) in the EDR Site Report.

---

599 **WESTERN DENTAL CENTERS** **HAZNET** **S113134333**
1715 W REDLANDS BLVD **N/A**
REDLANDS, CA 92373

HAZNET:
Year: 2012
Gepaid: CAL000287366
Contact: EDWARD SALDANA, FACILITIES MGR
Telephone: 7145713502
Mailing Name: Not reported
Mailing Address: 530 S MAIN ST
Mailing City,St,Zip: ORANGE, CA 928630000
Gen County: San Bernardino
TSD EPA ID: CAD044429835
TSD County: Los Angeles

Map ID	Site	Database(s)	EPA ID Number

WESTERN DENTAL CENTERS (Continued) **S113134333**

Waste Category: Not reported
Disposal Method: Storage, Bulking, And/Or Transfer Off Site--No Treatment/Reovery (H010-H129) Or (H131-H135)
Tons: 0.051
Facility County: San Bernardino

Year: 2011
Gepaid: CAL000287366
Contact: EDWARD SALDANA, FACILITIES MGR
Telephone: 7145713502
Mailing Name: Not reported
Mailing Address: 530 S MAIN STREET
Mailing City,St,Zip: ORANGE, CA 928630000
Gen County: Not reported
TSD EPA ID: CAD044429835
TSD County: Not reported
Waste Category: Unspecified organic liquid mixture
Disposal Method: Storage, Bulking, And/Or Transfer Off Site--No Treatment/Reovery (H010-H129) Or (H131-H135)
Tons: 0.051
Facility County: San Bernardino

Year: 2009
Gepaid: CAL000287366
Contact: EDWARD SABBNA FACILITIES MGR
Telephone: 7144808000
Mailing Name: Not reported
Mailing Address: 530 S MAIN STREET PO BOX 14227
Mailing City,St,Zip: ORANGE, CA 928630000
Gen County: Not reported
TSD EPA ID: CAD028409019
TSD County: Not reported
Waste Category: Unspecified organic liquid mixture
Disposal Method: Fuel Blending Prior To Energy Recovery At Another Site
Tons: 0.0034
Facility County: San Bernardino

Year: 2007
Gepaid: CAL000287366
Contact: EDWARD SABBNA FACILITIES MGR
Telephone: 7144808000
Mailing Name: Not reported
Mailing Address: 530 S MAIN ST PO BOX 14227
Mailing City,St,Zip: ORANGE, CA 928630000
Gen County: Not reported
TSD EPA ID: CAL000175030
TSD County: Not reported
Waste Category: Unspecified organic liquid mixture
Disposal Method: Storage, Bulking, And/Or Transfer Off Site--No Treatment/Reovery (H010-H129) Or (H131-H135)
Tons: 0.01
Facility County: San Bernardino

Year: 2007
Gepaid: CAL000287366
Contact: EDWARD SABBNA FACILITIES MGR
Telephone: 7144808000

Map ID	Site	Database(s)	EPA ID Number

WESTERN DENTAL CENTERS (Continued) **S113134333**

Mailing Name: Not reported
Mailing Address: 530 S MAIN ST PO BOX 14227
Mailing City,St,Zip: ORANGE, CA 928630000
Gen County: Not reported
TSD EPA ID: CAD028409019
TSD County: Not reported
Waste Category: Unspecified organic liquid mixture
Disposal Method: Fuel Blending Prior To Energy Recovery At Another Site
Tons: 0.01
Facility County: San Bernardino

Click this hyperlink while viewing on your computer to access
2 additional CA_HAZNET: record(s) in the EDR Site Report.

---

599 **SMART & FINAL #318** **San Bern. Co. Permit** **S104770206**
1720 REDLANDS BLVD **N/A**
REDLANDS, CA 92373

San Bern. Co. Permit:
Region: SAN BERNARDINO
Facility ID: FA0006220
Owner: SMART & FINAL IRIS CORP
Permit Number: PT0008582
Permit Category: SPECIAL HANDLER
Facility Status: INACTIVE
Expiration Date: 08/31/2005

Region: SAN BERNARDINO
Facility ID: FA0006220
Owner: SMART & FINAL IRIS CORP
Permit Number: PT0008583
Permit Category: SPECIAL GENERATOR
Facility Status: INACTIVE
Expiration Date: 08/31/2005

---

599 **JOHN DAVIS AUTO** **RCRA-SQG** **1000304734**
1633 H W REDLANDS BLVD **FINDS** **CAD982320129**
REDLANDS, CA

RCRA-SQG:
Date form received by agency: 02/18/1988
Facility name: JOHN DAVIS AUTO
Facility address: 1633 H W REDLANDS BLVD
REDLANDS, CA 92374
EPA ID: CAD982320129
Mailing address: H W REDLANDS BLVD
REDLANDS, CA 92374
Contact: ENVIRONMENTAL MANAGER
Contact address: 1633 H W REDLANDS BLVD
REDLANDS, CA 92374
Contact country: US
Contact telephone: (714) 798-5438
Contact email: Not reported
EPA Region: 09
Classification: Small Small Quantity Generator
Description: Handler: generates more than 100 and less than 1000 kg of hazardous

Map ID	Site	Database(s)	EPA ID Number
	JOHN DAVIS AUTO (Continued)		**1000304734**

waste during any calendar month and accumulates less than 6000 kg of hazardous waste at any time; or generates 100 kg or less of hazardous waste during any calendar month, and accumulates more than 1000 kg of hazardous waste at any time

Owner/Operator Summary:

Owner/operator name:	JOHN DAVIS
Owner/operator address:	NOT REQUIRED NOT REQUIRED, ME 99999
Owner/operator country:	Not reported
Owner/operator telephone:	(415) 555-1212
Legal status:	Private
Owner/Operator Type:	Owner
Owner/Op start date:	Not reported
Owner/Op end date:	Not reported

Owner/operator name:	NOT REQUIRED
Owner/operator address:	NOT REQUIRED NOT REQUIRED, ME 99999
Owner/operator country:	Not reported
Owner/operator telephone:	(415) 555-1212
Legal status:	Private
Owner/Operator Type:	Operator
Owner/Op start date:	Not reported
Owner/Op end date:	Not reported

Handler Activities Summary:

U.S. importer of hazardous waste:	No
Mixed waste (haz. and radioactive):	No
Recycler of hazardous waste:	No
Transporter of hazardous waste:	No
Treater, storer or disposer of HW:	No
Underground injection activity:	No
On-site burner exemption:	No
Furnace exemption:	No
Used oil fuel burner:	No
Used oil processor:	No
User oil refiner:	No
Used oil fuel marketer to burner:	No
Used oil Specification marketer:	No
Used oil transfer facility:	No
Used oil transporter:	No

Violation Status: No violations found

FINDS:

Registry ID: 110002793246

Environmental Interest/Information System

RCRAInfo is a national information system that supports the Resource Conservation and Recovery Act (RCRA) program through the tracking of events and activities related to facilities that generate, transport, and treat, store, or dispose of hazardous waste. RCRAInfo allows RCRA program staff to track the notification, permit, compliance, and corrective action activities required under RCRA.

Map ID	Site	Database(s)	EPA ID Number
607	**CL IMET INSTRUMENTS COMPANY** **1320 WEST COLTON AVENUE** **REDLANDS CA 92374, CA 92374**	**HAZNET**	**S113001196** **N/A**

HAZNET:

Year:	2009
Gepaid:	CAD059277392
Contact:	DAVID L. CHANDLER ENGR. MGR.
Telephone:	9097932788
Mailing Name:	Not reported
Mailing Address:	1320 W COLTON AVE
Mailing City,St,Zip:	REDLANDS, CA 923740000
Gen County:	Not reported
TSD EPA ID:	CAD008302903
TSD County:	Not reported
Waste Category:	Waste oil and mixed oil
Disposal Method:	Other Recovery Of Reclamation For Reuse Including Acid Regeneration, Organics Recovery Ect
Tons:	0.175
Facility County:	San Bernardino

Year:	2009
Gepaid:	CAD059277392
Contact:	DAVID L. CHANDLER ENGR. MGR.
Telephone:	9097932788
Mailing Name:	Not reported
Mailing Address:	1320 W COLTON AVE
Mailing City,St,Zip:	REDLANDS, CA 923740000
Gen County:	Not reported
TSD EPA ID:	CAD008302903
TSD County:	Not reported
Waste Category:	Waste oil and mixed oil
Disposal Method:	Other Recovery Of Reclamation For Reuse Including Acid Regeneration, Organics Recovery Ect
Tons:	0.175
Facility County:	San Bernardino

Year:	2008
Gepaid:	CAD059277392
Contact:	DAVID L. CHANDLER ENGR. MGR.
Telephone:	9097932788
Mailing Name:	Not reported
Mailing Address:	1320 W COLTON AVE
Mailing City,St,Zip:	REDLANDS, CA 923740000
Gen County:	Not reported
TSD EPA ID:	CAD008302903
TSD County:	Not reported
Waste Category:	Waste oil and mixed oil
Disposal Method:	Other Recovery Of Reclamation For Reuse Including Acid Regeneration, Organics Recovery Ect
Tons:	0.475
Facility County:	San Bernardino

Year:	2008
Gepaid:	CAD059277392
Contact:	DAVID L. CHANDLER ENGR. MGR.
Telephone:	9097932788
Mailing Name:	Not reported
Mailing Address:	1320 W COLTON AVE

Map ID	Site	Database(s)	EPA ID Number

CL IMET INSTRUMENTS COMPANY (Continued) **S113001196**

Mailing City,St,Zip: REDLANDS, CA 923740000
Gen County: Not reported
TSD EPA ID: CAD008302903
TSD County: Not reported
Waste Category: Waste oil and mixed oil
Disposal Method: Other Recovery Of Reclamation For Reuse Including Acid Regeneration, Organics Recovery Ect
Tons: 0.475
Facility County: San Bernardino

Year: 2007
Gepaid: CAD059277392
Contact: DAVID L. CHANDLER ENGR. MGR.
Telephone: 9097932788
Mailing Name: Not reported
Mailing Address: 1320 W COLTON AVE
Mailing City,St,Zip: REDLANDS, CA 923740000
Gen County: Not reported
TSD EPA ID: CAD008302903
TSD County: Not reported
Waste Category: Waste oil and mixed oil
Disposal Method: Other Recovery Of Reclamation For Reuse Including Acid Regeneration, Organics Recovery Ect
Tons: 0.4
Facility County: San Bernardino

Click this hyperlink while viewing on your computer to access
19 additional CA_HAZNET: record(s) in the EDR Site Report.

---

608 **CHIROPRATIC SPORTS & INJURY CENTER** **HAZNET** **S113090932**
1399 W COLTON AVE STE 9 **N/A**
REDLANDS, CA 92374

HAZNET:
Year: 2008
Gepaid: CAL000172910
Contact: BRUCE HUMPHRIES OWNER
Telephone: 9097939787
Mailing Name: Not reported
Mailing Address: 1399 W COLTON AVE STE 9
Mailing City,St,Zip: REDLANDS, CA 923740000
Gen County: Not reported
TSD EPA ID: CAD981429673
TSD County: Not reported
Waste Category: Photochemicals/photoprocessing waste
Disposal Method: Metals Recovery Including Retoring,Smelting,Chemicals,Ect
Tons: 0.0417
Facility County: San Bernardino

Year: 2007
Gepaid: CAL000172910
Contact: BRUCE HUMPHRIES OWNER
Telephone: 9097939787
Mailing Name: Not reported
Mailing Address: 1399 W COLTON AVE STE 9
Mailing City,St,Zip: REDLANDS, CA 923740000
Gen County: Not reported
TSD EPA ID: CAD981429673

Map ID	Site	Database(s)	EPA ID Number

CHIROPRATIC SPORTS & INJURY CENTER (Continued) **S113090932**

TSD County: Not reported
Waste Category: Photochemicals/photoprocessing waste
Disposal Method: Metals Recovery Including Retoring,Smelting,Chemicals,Ect
Tons: 0.02
Facility County: San Bernardino

Year: 2006
Gepaid: CAL000172910
Contact: BRUCE HUMPHRIES OWNER
Telephone: 9097939787
Mailing Name: Not reported
Mailing Address: 1399 W COLTON AVE STE 9
Mailing City,St,Zip: REDLANDS, CA 923740000
Gen County: Not reported
TSD EPA ID: CAD981429673
TSD County: Not reported
Waste Category: Photochemicals/photoprocessing waste
Disposal Method: Recycler
Tons: 0.04
Facility County: San Bernardino

Year: 2005
Gepaid: CAL000172910
Contact: BRUCE HUMPHRIES OWNER
Telephone: 9097939787
Mailing Name: Not reported
Mailing Address: 1399 W COLTON AVE STE 9
Mailing City,St,Zip: REDLANDS, CA 923740000
Gen County: Not reported
TSD EPA ID: CAD981429673
TSD County: Not reported
Waste Category: Photochemicals/photoprocessing waste
Disposal Method: Recycler
Tons: 0.04
Facility County: San Bernardino

Year: 2004
Gepaid: CAL000172910
Contact: BRUCE HUMPHRIES OWNER
Telephone: 9097939787
Mailing Name: Not reported
Mailing Address: 1399 W COLTON AVE STE 9
Mailing City,St,Zip: REDLANDS, CA 923740000
Gen County: Not reported
TSD EPA ID: CAD981429673
TSD County: Not reported
Waste Category: Photochemicals/photoprocessing waste
Disposal Method: Recycler
Tons: 0.04
Facility County: San Bernardino

Click this hyperlink while viewing on your computer to access
3 additional CA_HAZNET: record(s) in the EDR Site Report.

Map ID	Site	Database(s)	EPA ID Number
609	**EMPIRE BOWL INC** **940 W COLTON AVE** **REDLANDS, CA 92374**	**HAZNET**	**S113058085** **N/A**

HAZNET:

Year:	2005
Gepaid:	CAL000095162
Contact:	RONDA TELLYER/GEN MGR
Telephone:	9097932525
Mailing Name:	Not reported
Mailing Address:	940 W COLTON AVE
Mailing City,St,Zip:	REDLANDS, CA 923742932
Gen County:	Not reported
TSD EPA ID:	CAD982444481
TSD County:	Not reported
Waste Category:	Waste oil and mixed oil
Disposal Method:	Recycler
Tons:	0.25
Facility County:	San Bernardino

Map ID	Site	Database(s)	EPA ID Number
610	**CARL'S JR #173** **1205 W COLTON AVE** **REDLANDS, CA 92373**	**San Bern. Co. Permit**	**S109598462** **N/A**

San Bern. Co. Permit:

Region:	SAN BERNARDINO
Facility ID:	FA0012466
Owner:	CKE RESTAURANTS INC
Permit Number:	PT0021827
Permit Category:	BULK CO2 AT RETAIL FOOD FACILITIES
Facility Status:	INACTIVE
Expiration Date:	05/31/2010

Map ID	Site	Database(s)	EPA ID Number
611	**DISCOUNT AUTO** **828 W COLTON AVE** **REDLANDS, CA 92374**	**San Bern. Co. Permit**	**S104396280** **N/A**

San Bern. Co. Permit:

Region:	SAN BERNARDINO
Facility ID:	FA0005238
Owner:	BARAJAS, MAURO
Permit Number:	PT0000094
Permit Category:	SPECIAL GENERATOR
Facility Status:	ACTIVE
Expiration Date:	03/31/2014

Region:	SAN BERNARDINO
Facility ID:	FA0005238
Owner:	BARAJAS, MAURO
Permit Number:	PT0000095
Permit Category:	SPECIAL HANDLER
Facility Status:	ACTIVE
Expiration Date:	03/31/2014

Map ID	Site	Database(s)	EPA ID Number
611	**DISCOUNT AUTO** **828 W COLTON AVE** **REDLANDS, CA 92374**	**HAZNET**	**S113117187** **N/A**

HAZNET:

Year:	2006
Gepaid:	CAL000240447
Contact:	JOE PARTAIN - OWNER
Telephone:	9093070010
Mailing Name:	Not reported
Mailing Address:	828 W COLTON AVE
Mailing City,St,Zip:	REDLANDS, CA 923740000
Gen County:	Not reported
TSD EPA ID:	CAD028409019
TSD County:	Not reported
Waste Category:	Other organic solids
Disposal Method:	Transfer Station
Tons:	0.02
Facility County:	San Bernardino

Year:	2002
Gepaid:	CAL000240447
Contact:	JOE PARTAIN - OWNER
Telephone:	9093070010
Mailing Name:	Not reported
Mailing Address:	828 W COLTON AVE
Mailing City,St,Zip:	REDLANDS, CA 923740000
Gen County:	Not reported
TSD EPA ID:	AZD980892731
TSD County:	Not reported
Waste Category:	Halogenated solvents (chloroforms, methyl chloride, perchloroethylene, etc)
Disposal Method:	Recycler
Tons:	0.01
Facility County:	San Bernardino

Map ID	Site	Database(s)	EPA ID Number
611	**REDLANDS TIRE SVC** **828 W COLTON AVE** **REDLANDS, CA 92373**	**RCRA-SQG** **FINDS**	**1000277283** **CAD981997257**

RCRA-SQG:

Date form received by agency:	09/01/1996
Facility name:	REDLANDS TIRE SVC
Facility address:	828 W COLTON AVE REDLANDS, CA 92373
EPA ID:	CAD981997257
Mailing address:	W COLTON AVE REDLANDS, CA 92373
Contact:	Not reported
Contact address:	Not reported Not reported
Contact country:	Not reported
Contact telephone:	Not reported
Contact email:	Not reported
EPA Region:	09
Classification:	Small Small Quantity Generator
Description:	Handler: generates more than 100 and less than 1000 kg of hazardous waste during any calendar month and accumulates less than 6000 kg of hazardous waste at any time; or generates 100 kg or less of hazardous waste during any calendar month, and accumulates more than 1000 kg of

Map ID	Site	Database(s)	EPA ID Number

REDLANDS TIRE SVC (Continued) **1000277283**

hazardous waste at any time

Owner/Operator Summary:

Owner/operator name:	COLE FRANK PRESIDENT
Owner/operator address:	NOT REQUIRED
	NOT REQUIRED, ME 99999
Owner/operator country:	Not reported
Owner/operator telephone:	(415) 555-1212
Legal status:	Private
Owner/Operator Type:	Owner
Owner/Op start date:	Not reported
Owner/Op end date:	Not reported

Owner/operator name:	NOT REQUIRED
Owner/operator address:	NOT REQUIRED
	NOT REQUIRED, ME 99999
Owner/operator country:	Not reported
Owner/operator telephone:	(415) 555-1212
Legal status:	Private
Owner/Operator Type:	Operator
Owner/Op start date:	Not reported
Owner/Op end date:	Not reported

Handler Activities Summary:

U.S. importer of hazardous waste:	No
Mixed waste (haz. and radioactive):	No
Recycler of hazardous waste:	No
Transporter of hazardous waste:	No
Treater, storer or disposer of HW:	No
Underground injection activity:	No
On-site burner exemption:	No
Furnace exemption:	No
Used oil fuel burner:	No
Used oil processor:	No
User oil refiner:	No
Used oil fuel marketer to burner:	No
Used oil Specification marketer:	No
Used oil transfer facility:	No
Used oil transporter:	No

Violation Status: No violations found

FINDS:

Registry ID: 110002771162

Environmental Interest/Information System

RCRAInfo is a national information system that supports the Resource Conservation and Recovery Act (RCRA) program through the tracking of events and activities related to facilities that generate, transport, and treat, store, or dispose of hazardous waste. RCRAInfo allows RCRA program staff to track the notification, permit, compliance, and corrective action activities required under RCRA.

Map ID	Site	Database(s)	EPA ID Number

612 **BAKER'S DRIVE THRU #130** **San Bern. Co. Permit** **S109598417**
1265 W COLTON AVE **N/A**
REDLANDS, CA 92374

San Bern. Co. Permit:
Region: SAN BERNARDINO
Facility ID: FA0012314
Owner: BAKER'S BURGERS INC
Permit Number: PT0021842
Permit Category: BULK CO2 AT RETAIL FOOD FACILITIES
Facility Status: INACTIVE
Expiration Date: 05/31/2010

---

615 **INLAND MOTORS** **CA FID UST** **S101619388**
1121 W COLTON AVE **SWEEPS UST** **N/A**
REDLANDS, CA 92374

CA FID UST:
Facility ID: 36003657
Regulated By: UTNKA
Regulated ID: 00047658
Cortese Code: Not reported
SIC Code: Not reported
Facility Phone: Not reported
Mail To: Not reported
Mailing Address: P O BOX
Mailing Address 2: Not reported
Mailing City,St,Zip: REDLANDS 92374
Contact: Not reported
Contact Phone: Not reported
DUNs Number: Not reported
NPDES Number: Not reported
EPA ID: Not reported
Comments: Not reported
Status: Active

SWEEPS UST:
Status: Active
Comp Number: 47658
Number: 9
Board Of Equalization: 44-021088
Referral Date: 09-10-91
Action Date: 09-10-91
Created Date: 02-29-88
Tank Status: A
Owner Tank Id: 1
Swrcb Tank Id: 36-000-047658-000001
Actv Date: 07-11-88
Capacity: 2500
Tank Use: M.V. FUEL
Stg: P
Content: REG UNLEADED
Number Of Tanks: 2

Status: Active
Comp Number: 47658
Number: 9
Board Of Equalization: 44-021088
Referral Date: 09-10-91

Map ID	Site	Database(s)	EPA ID Number

INLAND MOTORS (Continued) **S101619388**

Action Date:	09-10-91
Created Date:	02-29-88
Tank Status:	A
Owner Tank Id:	2
Swrcb Tank Id:	36-000-047658-000002
Actv Date:	07-11-88
Capacity:	1
Tank Use:	OIL
Stg:	W
Content:	REGULAR UNLE
Number Of Tanks:	Not reported

---

615 **REDLANDS FORD** **HAZNET** **S113175609**
1121 W COLTON AVE **N/A**
REDLANDS, CA 92374

HAZNET:

Year:	2012
Gepaid:	CAR000089995
Contact:	MICHAEL HAUSO FIXED OPTNS MGR
Telephone:	9097933211
Mailing Name:	Not reported
Mailing Address:	1121 W COLTON AVE
Mailing City,St,Zip:	REDLANDS, CA 923740000
Gen County:	San Bernardino
TSD EPA ID:	CAD008302903
TSD County:	Los Angeles
Waste Category:	Not reported
Disposal Method:	Fuel Blending Prior To Energy Recovery At Another Site
Tons:	0.476
Facility County:	San Bernardino

Year:	2012
Gepaid:	CAR000089995
Contact:	MICHAEL HAUSO FIXED OPTNS MGR
Telephone:	9097933211
Mailing Name:	Not reported
Mailing Address:	1121 W COLTON AVE
Mailing City,St,Zip:	REDLANDS, CA 923740000
Gen County:	San Bernardino
TSD EPA ID:	CAD982444481
TSD County:	San Bernardino
Waste Category:	Not reported
Disposal Method:	Storage, Bulking, And/Or Transfer Off Site--No Treatment/Reovery (H010-H129) Or (H131-H135)
Tons:	0.105
Facility County:	San Bernardino

Year:	2012
Gepaid:	CAR000089995
Contact:	MICHAEL HAUSO FIXED OPTNS MGR
Telephone:	9097933211
Mailing Name:	Not reported
Mailing Address:	1121 W COLTON AVE
Mailing City,St,Zip:	REDLANDS, CA 923740000
Gen County:	San Bernardino
TSD EPA ID:	CAD044429835
TSD County:	Los Angeles

Map ID	Site	Database(s)	EPA ID Number

REDLANDS FORD (Continued) **S113175609**

Waste Category: Not reported
Disposal Method: Storage, Bulking, And/Or Transfer Off Site--No Treatment/Reovery (H010-H129) Or (H131-H135)
Tons: 0.10425
Facility County: San Bernardino

Year: 2011
Gepaid: CAR000089995
Contact: MICHAEL HAUSO FIXED OPTNS MGR
Telephone: 9097933211
Mailing Name: Not reported
Mailing Address: 1121 W COLTON AVE
Mailing City,St,Zip: REDLANDS, CA 923740000
Gen County: Not reported
TSD EPA ID: CAT000613893
TSD County: Not reported
Waste Category: Unspecified organic liquid mixture
Disposal Method: Storage, Bulking, And/Or Transfer Off Site--No Treatment/Reovery (H010-H129) Or (H131-H135)
Tons: 0.225
Facility County: San Bernardino

Year: 2011
Gepaid: CAR000089995
Contact: MICHAEL HAUSO FIXED OPTNS MGR
Telephone: 9097933211
Mailing Name: Not reported
Mailing Address: 1121 W COLTON AVE
Mailing City,St,Zip: REDLANDS, CA 923740000
Gen County: Not reported
TSD EPA ID: TXD077603371
TSD County: Not reported
Waste Category: Unspecified organic liquid mixture
Disposal Method: Fuel Blending Prior To Energy Recovery At Another Site
Tons: 0.6675
Facility County: San Bernardino

Click this hyperlink while viewing on your computer to access
44 additional CA_HAZNET: record(s) in the EDR Site Report.

---

615 **INLAND MOTORS FORD** **San Bern. Co. Permit** **U001575504**
1121 W COLTON AVE **N/A**
REDLANDS, CA 92374

San Bern. Co. Permit:
Region: SAN BERNARDINO
Facility ID: FA0004921
Owner: WEST COLTON CARS, INC
Permit Number: PT0001114
Permit Category: SPECIAL HANDLER
Facility Status: ACTIVE
Expiration Date: 01/31/2014

Region: SAN BERNARDINO
Facility ID: FA0004921
Owner: WEST COLTON CARS, INC
Permit Number: PT0002022
Permit Category: SPECIAL GENERATOR

Map ID	Site	Database(s)	EPA ID Number

INLAND MOTORS FORD (Continued) **U001575504**

Facility Status: ACTIVE
Expiration Date: 01/31/2014

Region: SAN BERNARDINO
Facility ID: FA0004921
Owner: WEST COLTON CARS, INC
Permit Number: PT0013177
Permit Category: APSA 1,320-10,000 GAL FAC CAPACITY
Facility Status: ACTIVE
Expiration Date: 01/31/2014

---

615 **REDLANDS FORD** **AST** **A100346028**
1121 W. COLTON AVE **N/A**
REDLANDS, CA 92374

AST:
Owner: WEST COLTON CARS, INC
Total Gallons: 1,570
Certified Unified Program Agencies: San Bernardino

---

615 **REDLANDS ANIMAL HOSPITAL** **HAZNET** **S113065552**
1093 WEST COLTON AVENUE **N/A**
REDLANDS, CA 92374

HAZNET:
Year: 2005
Gepaid: CAL000115048
Contact: CHARLES DUSENBERRY DVM
Telephone: 9097932181
Mailing Name: Not reported
Mailing Address: 1093 W COLTON AVE
Mailing City,St,Zip: REDLANDS, CA 923740000
Gen County: Not reported
TSD EPA ID: CAD981402522
TSD County: Not reported
Waste Category: Photochemicals/photoprocessing waste
Disposal Method: Recycler
Tons: 0.06
Facility County: San Bernardino

Year: 1998
Gepaid: CAL000115048
Contact: RANDY HANSEN/C DUSENBERRY DVM
Telephone: 9097932181
Mailing Name: Not reported
Mailing Address: 1093 W COLTON AVE
Mailing City,St,Zip: REDLANDS, CA 923740000
Gen County: Not reported
TSD EPA ID: CAD983604000
TSD County: Not reported
Waste Category: Photochemicals/photoprocessing waste
Disposal Method: Recycler
Tons: .2293
Facility County: San Bernardino

Year: 1996

Map ID	Site	Database(s)	EPA ID Number

REDLANDS ANIMAL HOSPITAL (Continued) **S113065552**

Gepaid: CAL000115048
Contact: RANDY HANSEN/C DUSENBERRY DVM
Telephone: 9097932181
Mailing Name: Not reported
Mailing Address: 1093 W COLTON AVE
Mailing City,St,Zip: REDLANDS, CA 923740000
Gen County: Not reported
TSD EPA ID: CAD983604000
TSD County: Not reported
Waste Category: Photochemicals/photoprocessing waste
Disposal Method: Recycler
Tons: .2293
Facility County: San Bernardino

Year: 1994
Gepaid: CAL000115048
Contact: RANDY HANSEN/C DUSENBERRY DVM
Telephone: 9097932181
Mailing Name: Not reported
Mailing Address: 1093 W COLTON AVE
Mailing City,St,Zip: REDLANDS, CA 923740000
Gen County: Not reported
TSD EPA ID: CAD983604000
TSD County: Not reported
Waste Category: Photochemicals/photoprocessing waste
Disposal Method: Not reported
Tons: .2293
Facility County: San Bernardino

---

642 **ALL TRANSMISSIONS** **RCRA-SQG 1000596805**
1467 W REDLANDS BLVD **FINDS CAD983607854**
REDLANDS, CA

RCRA-SQG:
Date form received by agency: 09/30/1991
Facility name: ALL TRANSMISSIONS
Facility address: 1467 W REDLANDS BLVD
REDLANDS, CA 92373
EPA ID: CAD983607854
Mailing address: W REDLANDS BLVD
REDLANDS, CA 92373
Contact: LYLE FLOYD
Contact address: 1467 W REDLANDS BLVD
REDLANDS, CA 92373
Contact country: US
Contact telephone: (714) 355-TRAN
Contact email: Not reported
EPA Region: 09
Classification: Small Small Quantity Generator
Description: Handler: generates more than 100 and less than 1000 kg of hazardous waste during any calendar month and accumulates less than 6000 kg of hazardous waste at any time; or generates 100 kg or less of hazardous waste during any calendar month, and accumulates more than 1000 kg of hazardous waste at any time

Owner/Operator Summary:
Owner/operator name: LYLE FLOYD

Map ID	Site	Database(s)	EPA ID Number

ALL TRANSMISSIONS (Continued) **1000596805**

Owner/operator address: 5732 GRAND AVE
RIVERSIDE, CA 92504
Owner/operator country: Not reported
Owner/operator telephone: (714) 684-1983
Legal status: Private
Owner/Operator Type: Owner
Owner/Op start date: Not reported
Owner/Op end date: Not reported

Handler Activities Summary:
U.S. importer of hazardous waste: No
Mixed waste (haz. and radioactive): No
Recycler of hazardous waste: No
Transporter of hazardous waste: No
Treater, storer or disposer of HW: No
Underground injection activity: No
On-site burner exemption: No
Furnace exemption: No
Used oil fuel burner: No
Used oil processor: No
User oil refiner: No
Used oil fuel marketer to burner: No
Used oil Specification marketer: No
Used oil transfer facility: No
Used oil transporter: No

Violation Status: No violations found

FINDS:

Registry ID: 110002862475

Environmental Interest/Information System
RCRAInfo is a national information system that supports the Resource Conservation and Recovery Act (RCRA) program through the tracking of events and activities related to facilities that generate, transport, and treat, store, or dispose of hazardous waste. RCRAInfo allows RCRA program staff to track the notification, permit, compliance, and corrective action activities required under RCRA.

---

650 **CRYSTAL CLEANERS** **HAZNET** **S113027272**
720 TENNESSEE ST **N/A**
REDLANDS, CA 92374

HAZNET:
Year: 1996
Gepaid: CAL000016157
Contact: KIM JUNG
Telephone: 0000000000
Mailing Name: Not reported
Mailing Address: 720 TENNESSEE ST
Mailing City,St,Zip: REDLANDS, CA 923742908
Gen County: Not reported
TSD EPA ID: CAD981397417
TSD County: Not reported
Waste Category: Halogenated solvents (chloroforms, methyl chloride, perchloroethylene, etc)

Map ID	Site	Database(s)	EPA ID Number

CRYSTAL CLEANERS (Continued) **S113027272**

Disposal Method: Recycler
Tons: .2107
Facility County: San Bernardino

---

652 **AMERICAN BUSINESS FORMS** **San Bern. Co. Permit** **S106544689**
701 TEXAS ST **N/A**
REDLANDS, CA 92374

San Bern. Co. Permit:
Region: SAN BERNARDINO
Facility ID: FA0008616
Owner: STAPLETON, RICK
Permit Number: PT0014949
Permit Category: CONDITIONALLY EXEMPT SMALL QUANTITY GENERATOR
Facility Status: ACTIVE
Expiration Date: 11/30/2013

---

653 **PACIFIC WEST SYSTEMS INC** **HAZNET** **S113136620**
700 NEW YORK ST **N/A**
REDLANDS, CA 92374

HAZNET:
Year: 2006
Gepaid: CAL000292753
Contact: LIZ SILLERS/GENERAL MANAGER
Telephone: 9097934403
Mailing Name: Not reported
Mailing Address: PO BOX 825
Mailing City,St,Zip: MENTONE, CA 92359
Gen County: Not reported
TSD EPA ID: CAD099452708
TSD County: Not reported
Waste Category: Waste oil and mixed oil
Disposal Method: Recycler
Tons: 1.25
Facility County: San Bernardino

Year: 2006
Gepaid: CAL000292753
Contact: LIZ SILLERS/GENERAL MANAGER
Telephone: 9097934403
Mailing Name: Not reported
Mailing Address: PO BOX 825
Mailing City,St,Zip: MENTONE, CA 92359
Gen County: Not reported
TSD EPA ID: CAT080013352
TSD County: Not reported
Waste Category: Hydrocarbon solvents (benzene, hexane, Stoddard, Etc.)
Disposal Method: Recycler
Tons: 0.22
Facility County: San Bernardino

Map ID	Site	Database(s)	EPA ID Number

668 **A.C. SMOG AND AUTO REPAIR** **San Bern. Co. Permit** **S105298635**
1271 W REDLANDS BLVD **N/A**
REDLANDS, CA 92373

San Bern. Co. Permit:
Region: SAN BERNARDINO
Facility ID: FA0000556
Owner: RUSS CLYDE
Permit Number: PT0010060
Permit Category: SPECIAL HANDLER
Facility Status: INACTIVE
Expiration Date: 03/31/2010

Region: SAN BERNARDINO
Facility ID: FA0000556
Owner: RUSS CLYDE
Permit Number: PT0010061
Permit Category: SPECIAL GENERATOR
Facility Status: INACTIVE
Expiration Date: 03/31/2010

---

668 **CATHERINE VAN DORIN** **HAZNET** **S112855488**
1267 W REDLANDS BLVD **N/A**
REDLANDS, CA 92373

HAZNET:
Year: 1993
Gepaid: CAC000949416
Contact: CATHERINE VAN DORIN
Telephone: 0000000000
Mailing Name: Not reported
Mailing Address: 232 GRANDVIEW DR
Mailing City,St,Zip: REDLANDS, CA 923730000
Gen County: Not reported
TSD EPA ID: Not reported
TSD County: Not reported
Waste Category: Waste oil and mixed oil
Disposal Method: Recycler
Tons: 1.25099999999
Facility County: San Bernardino

---

668 **DON TURPIN DODGE** **HAZNET** **S113002453**
1267 REDLANDS BLVD **N/A**
REDLANDS, CA 92373

HAZNET:
Year: 2009
Gepaid: CAD113500177
Contact: INACTIVATED PER SURVEY 1-17-95
Telephone: --
Mailing Name: Not reported
Mailing Address: 1267 REDLANDS BLVD
Mailing City,St,Zip: REDLANDS, CA 923730000
Gen County: Not reported
TSD EPA ID: AZR000501510
TSD County: Not reported
Waste Category: Organic solids with halogens
Disposal Method: Storage, Bulking, And/Or Transfer Off Site--No Treatment/Reovery

Map ID	Site	Database(s)	EPA ID Number

DON TURPIN DODGE (Continued) **S113002453**

(H010-H129) Or (H131-H135)
Tons: 0.5
Facility County: San Bernardino

Year: 2004
Gepaid: CAD113500177
Contact: INACTIVATED PER SURVEY 1-17-95
Telephone: --
Mailing Name: Not reported
Mailing Address: 1267 REDLANDS BLVD
Mailing City,St,Zip: REDLANDS, CA 923730000
Gen County: Not reported
TSD EPA ID: CAT000613927
TSD County: Not reported
Waste Category: Aqueous solution with total organic residues less than 10 percent
Disposal Method: Transfer Station
Tons: 0.06
Facility County: San Bernardino

Year: 2002
Gepaid: CAD113500177
Contact: INACTIVATED PER SURVEY 1-17-95
Telephone: --
Mailing Name: Not reported
Mailing Address: 1267 REDLANDS BLVD
Mailing City,St,Zip: REDLANDS, CA 923730000
Gen County: Not reported
TSD EPA ID: CAT000613927
TSD County: Not reported
Waste Category: Aqueous solution with total organic residues less than 10 percent
Disposal Method: Transfer Station
Tons: 0.04
Facility County: San Bernardino

Year: 2001
Gepaid: CAD113500177
Contact: INACTIVATED PER SURVEY 1-17-95
Telephone: --
Mailing Name: Not reported
Mailing Address: 1267 REDLANDS BLVD
Mailing City,St,Zip: REDLANDS, CA 923730000
Gen County: Not reported
TSD EPA ID: CAT000613927
TSD County: Not reported
Waste Category: Aqueous solution with total organic residues less than 10 percent
Disposal Method: Transfer Station
Tons: 0.17
Facility County: San Bernardino

Map ID	Site	Database(s)	EPA ID Number
668	**AAMCO TRANSMISSION** **1267 W REDLANDS BLVD** **REDLANDS, CA 92373**	**HAZNET**	**S113156170** **N/A**

HAZNET:

Year:	2009
Gepaid:	CAL000343382
Contact:	LARRY ADAMS
Telephone:	9097937261
Mailing Name:	Not reported
Mailing Address:	1267 W REDLANDS BLVD
Mailing City,St,Zip:	REDLANDS, CA 923738017
Gen County:	Not reported
TSD EPA ID:	CAD099452708
TSD County:	Not reported
Waste Category:	Waste oil and mixed oil
Disposal Method:	Other Recovery Of Reclamation For Reuse Including Acid Regeneration, Organics Recovery Ect
Tons:	0.247
Facility County:	San Bernardino

Map ID	Site	Database(s)	EPA ID Number
668	**JERRY MURPHYS REDLANDS DODGE** **1267 W REDLANDS BLVD** **REDLANDS, CA**	**RCRA-SQG** **FINDS**	**1000134975** **CAD981659774**

RCRA-SQG:

Date form received by agency:	08/24/1990
Facility name:	JERRY MURPHYS REDLANDS DODGE
Facility address:	1267 W REDLANDS BLVD REDLANDS, CA 92373
EPA ID:	CAD981659774
Mailing address:	W REDLANDS BLVD REDLANDS, CA 92373
Contact:	ENVIRONMENTAL MANAGER
Contact address:	1267 W REDLANDS BLVD REDLANDS, CA 92373
Contact country:	US
Contact telephone:	(714) 793-1005
Contact email:	Not reported
EPA Region:	09
Classification:	Small Small Quantity Generator
Description:	Handler: generates more than 100 and less than 1000 kg of hazardous waste during any calendar month and accumulates less than 6000 kg of hazardous waste at any time; or generates 100 kg or less of hazardous waste during any calendar month, and accumulates more than 1000 kg of hazardous waste at any time

Owner/Operator Summary:

Owner/operator name:	NOT REQUIRED
Owner/operator address:	NOT REQUIRED NOT REQUIRED, ME 99999
Owner/operator country:	Not reported
Owner/operator telephone:	(415) 555-1212
Legal status:	Private
Owner/Operator Type:	Operator
Owner/Op start date:	Not reported
Owner/Op end date:	Not reported
Owner/operator name:	DON TURPIN

Map ID	Site	Database(s)	EPA ID Number

JERRY MURPHYS REDLANDS DODGE (Continued) **1000134975**

Owner/operator address: NOT REQUIRED
NOT REQUIRED, ME 99999
Owner/operator country: Not reported
Owner/operator telephone: (415) 555-1212
Legal status: Private
Owner/Operator Type: Owner
Owner/Op start date: Not reported
Owner/Op end date: Not reported

Handler Activities Summary:
U.S. importer of hazardous waste: No
Mixed waste (haz. and radioactive): No
Recycler of hazardous waste: No
Transporter of hazardous waste: No
Treater, storer or disposer of HW: No
Underground injection activity: No
On-site burner exemption: No
Furnace exemption: No
Used oil fuel burner: No
Used oil processor: No
User oil refiner: No
Used oil fuel marketer to burner: No
Used oil Specification marketer: No
Used oil transfer facility: No
Used oil transporter: No

Violation Status: No violations found

FINDS:

Registry ID: 110009539213

Environmental Interest/Information System
RCRAInfo is a national information system that supports the Resource Conservation and Recovery Act (RCRA) program through the tracking of events and activities related to facilities that generate, transport, and treat, store, or dispose of hazardous waste. RCRAInfo allows RCRA program staff to track the notification, permit, compliance, and corrective action activities required under RCRA.

---

668 **AAMCO TRANSMISSIONS** **San Bern. Co. Permit** **S102044112**
1267 W REDLANDS BLVD **N/A**
REDLANDS, CA 92373

San Bern. Co. Permit:
Region: SAN BERNARDINO
Facility ID: FA0000118
Owner: ADAMS, LARRY
Permit Number: PT0007087
Permit Category: SPECIAL HANDLER
Facility Status: ACTIVE
Expiration Date: 05/31/2014

Region: SAN BERNARDINO
Facility ID: FA0000118
Owner: ADAMS, LARRY
Permit Number: PT0007088

Map ID	Site	Database(s)	EPA ID Number

AAMCO TRANSMISSIONS (Continued) **S102044112**

Permit Category: SPECIAL GENERATOR
Facility Status: ACTIVE
Expiration Date: 05/31/2014

---

671 **BURGESON'S HEATING & AIR CONDITIONING INC** **HAZNET** **S113134828**
620 TENNESSEE ST **N/A**
REDLANDS, CA 92374

HAZNET:

Year:	2009
Gepaid:	CAL000288485
Contact:	BRIAN M BURGESON
Telephone:	9097933685
Mailing Name:	Not reported
Mailing Address:	P O BOX 7310
Mailing City,St,Zip:	REDLANDS, CA 923750310
Gen County:	Not reported
TSD EPA ID:	NVT330010000
TSD County:	Not reported
Waste Category:	Off-specification, aged or surplus inorganics
Disposal Method:	Landfill Or Surface Impoundment That Will Be Closed As Landfill(To Include On-Site Treatment And/Or Stabilization)
Tons:	0.1251
Facility County:	San Bernardino

Year:	2009
Gepaid:	CAL000288485
Contact:	BRIAN M BURGESON
Telephone:	9097933685
Mailing Name:	Not reported
Mailing Address:	P O BOX 7310
Mailing City,St,Zip:	REDLANDS, CA 923750310
Gen County:	Not reported
TSD EPA ID:	CAD028409019
TSD County:	Not reported
Waste Category:	Laboratory waste chemicals
Disposal Method:	Fuel Blending Prior To Energy Recovery At Another Site
Tons:	0.22935
Facility County:	San Bernardino

Year:	2009
Gepaid:	CAL000288485
Contact:	BRIAN M BURGESON
Telephone:	9097933685
Mailing Name:	Not reported
Mailing Address:	P O BOX 7310
Mailing City,St,Zip:	REDLANDS, CA 923750310
Gen County:	Not reported
TSD EPA ID:	CAD982444481
TSD County:	Not reported
Waste Category:	Waste oil and mixed oil
Disposal Method:	Storage, Bulking, And/Or Transfer Off Site--No Treatment/Reovery (H010-H129) Or (H131-H135)
Tons:	0.209
Facility County:	San Bernardino

Year:	2009
Gepaid:	CAL000288485

Map ID	Site	Database(s)	EPA ID Number

BURGESON'S HEATING & AIR CONDITIONING INC (Continued) **S113134828**

Contact: BRIAN M BURGESON
Telephone: 9097933685
Mailing Name: Not reported
Mailing Address: P O BOX 7310
Mailing City,St,Zip: REDLANDS, CA 923750310
Gen County: Not reported
TSD EPA ID: CAD982444481
TSD County: Not reported
Waste Category: Other organic solids
Disposal Method: Other Treatment
Tons: 0.05
Facility County: San Bernardino

Year: 2006
Gepaid: CAL000288485
Contact: BRIAN M BURGESON
Telephone: 9097933685
Mailing Name: Not reported
Mailing Address: P O BOX 7310
Mailing City,St,Zip: REDLANDS, CA 923750310
Gen County: Not reported
TSD EPA ID: AZ0000337360
TSD County: Not reported
Waste Category: Liquids with mercury >= 20 Mg./L
Disposal Method: Recycler
Tons: 0
Facility County: San Bernardino

Click this hyperlink while viewing on your computer to access additional CA_HAZNET: detail in the EDR Site Report.

---

671 **FERGUSON HEATING & AIR CONDITIONING INC** **HAZNET** **S112919084**
620 TENNESSEE ST **N/A**
REDLANDS, CA 92374

HAZNET:
Year: 2001
Gepaid: CAC002451935
Contact: CURTIS WOODWARD/FILTER RECYCIN
Telephone: 9094212012
Mailing Name: Not reported
Mailing Address: 620 TENNESSEE ST
Mailing City,St,Zip: REDLANDS, CA 923740000
Gen County: Not reported
TSD EPA ID: CAD028409019
TSD County: Not reported
Waste Category: Alkaline solution without metals pH >= 12.5
Disposal Method: Transfer Station
Tons: 0.25
Facility County: San Bernardino

Year: 2001
Gepaid: CAC002451935
Contact: CURTIS WOODWARD/FILTER RECYCIN
Telephone: 9094212012
Mailing Name: Not reported
Mailing Address: 620 TENNESSEE ST
Mailing City,St,Zip: REDLANDS, CA 923740000

Map ID	Site	Database(s)	EPA ID Number

FERGUSON HEATING & AIR CONDITIONING INC (Continued) **S112919084**

Gen County: Not reported
TSD EPA ID: CAD982444481
TSD County: Not reported
Waste Category: Off-specification, aged or surplus organics
Disposal Method: Transfer Station
Tons: 0.62
Facility County: San Bernardino

Year: 2001
Gepaid: CAC002451935
Contact: CURTIS WOODWARD/FILTER RECYCIN
Telephone: 9094212012
Mailing Name: Not reported
Mailing Address: 620 TENNESSEE ST
Mailing City,St,Zip: REDLANDS, CA 923740000
Gen County: Not reported
TSD EPA ID: CAD028409019
TSD County: Not reported
Waste Category: Off-specification, aged or surplus organics
Disposal Method: Transfer Station
Tons: 0.06
Facility County: San Bernardino

---

671 **BURGESONS HEATING & AIR CON** **San Bern. Co. Permit** **S108743583**
620 TENNESSEE ST **N/A**
REDLANDS, CA 92374

San Bern. Co. Permit:
Region: SAN BERNARDINO
Facility ID: FA0001613
Owner: BURGESON'S HEATING & AIR CON
Permit Number: PT0007885
Permit Category: HAZMAT HANDLER 0-10 EMPLOYEES
Facility Status: ACTIVE
Expiration Date: 05/31/2014

Region: SAN BERNARDINO
Facility ID: FA0001613
Owner: BURGESON'S HEATING & AIR CON
Permit Number: PT0007886
Permit Category: SPECIAL GENERATOR
Facility Status: INACTIVE
Expiration Date: 05/31/2012

---

671 **CHUCK'S AUTOMOTIVE** **San Bern. Co. Permit** **S104764951**
611 TENNESSEE **N/A**
REDLANDS, CA 92373

San Bern. Co. Permit:
Region: SAN BERNARDINO
Facility ID: FA0008316
Owner: RAMIREZ, FERNANDO
Permit Number: PT0014541
Permit Category: SPECIAL HANDLER
Facility Status: ACTIVE
Expiration Date: 09/30/2013

Map ID	Site	Database(s)	EPA ID Number

CHUCK'S AUTOMOTIVE (Continued) **S104764951**

Region: SAN BERNARDINO
Facility ID: FA0008316
Owner: RAMIREZ, FERNANDO
Permit Number: PT0014542
Permit Category: SPECIAL GENERATOR
Facility Status: ACTIVE
Expiration Date: 09/30/2013

Region: SAN BERNARDINO
Facility ID: FA0001963
Owner: CHUCK'S AUTOMOTIVE
Permit Number: PT0001890
Permit Category: SPECIAL HANDLER
Facility Status: INACTIVE
Expiration Date: 07/31/2002

Region: SAN BERNARDINO
Facility ID: FA0001963
Owner: CHUCK'S AUTOMOTIVE
Permit Number: PT0001891
Permit Category: SPECIAL GENERATOR
Facility Status: INACTIVE
Expiration Date: 07/31/2002

Region: SAN BERNARDINO
Facility ID: FA0012858
Owner: WILLMITT, REBECCA
Permit Number: PT0022510
Permit Category: SPECIAL GENERATOR
Facility Status: INACTIVE
Expiration Date: 10/31/2010

Region: SAN BERNARDINO
Facility ID: FA0012858
Owner: WILLMITT, REBECCA
Permit Number: PT0022511
Permit Category: SPECIAL HANDLER
Facility Status: INACTIVE
Expiration Date: 10/31/2010

---

671 **UNIQUE SUPPLY INC** **HAZNET** **S113100097**
610 TENNESSEE ST **N/A**
REDLANDS, CA 92374

HAZNET:
Year: 2011
Gepaid: CAL000190817
Contact: MEL TYREE - PRES
Telephone: 9097930212
Mailing Name: Not reported
Mailing Address: 610 TENNESSEE ST
Mailing City,St,Zip: REDLANDS, CA 923740000
Gen County: Not reported
TSD EPA ID: WIR000029751
TSD County: Not reported
Waste Category: Unspecified oil-containing waste
Disposal Method: Not reported
Tons: 0.225

Map ID	Site	Database(s)	EPA ID Number
	UNIQUE SUPPLY INC (Continued)		**S113100097**
	Facility County: San Bernardino		

---

671 **CHUCKS AUTO RPR** **RCRA-SQG** **1004676170**
611 TENNESSEE **FINDS** **CAR000081786**
REDLANDS, CA

RCRA-SQG:
Date form received by agency: 09/01/2000
Facility name: CHUCKS AUTO RPR
Facility address: 611 TENNESSEE
REDLANDS, CA 92373
EPA ID: CAR000081786
Contact: C K WILLIAMS
Contact address: 611 TENNESSEE
REDLANDS, CA 92373
Contact country: US
Contact telephone: (909) 793-9076
Contact email: Not reported
EPA Region: 09
Classification: Small Small Quantity Generator
Description: Handler: generates more than 100 and less than 1000 kg of hazardous waste during any calendar month and accumulates less than 6000 kg of hazardous waste at any time; or generates 100 kg or less of hazardous waste during any calendar month, and accumulates more than 1000 kg of hazardous waste at any time

Owner/Operator Summary:
Owner/operator name: CHUCKS AUTO REPAIR
Owner/operator address: 611 TENNESSEE
REDLANDS, CA 92373
Owner/operator country: Not reported
Owner/operator telephone: (909) 793-9076
Legal status: Private
Owner/Operator Type: Owner
Owner/Op start date: Not reported
Owner/Op end date: Not reported

Handler Activities Summary:
U.S. importer of hazardous waste: No
Mixed waste (haz. and radioactive): No
Recycler of hazardous waste: No
Transporter of hazardous waste: No
Treater, storer or disposer of HW: No
Underground injection activity: No
On-site burner exemption: No
Furnace exemption: No
Used oil fuel burner: No
Used oil processor: No
User oil refiner: No
Used oil fuel marketer to burner: No
Used oil Specification marketer: No
Used oil transfer facility: No
Used oil transporter: No

Hazardous Waste Summary:
Waste code: D039

Map ID	Site	Database(s)	EPA ID Number

CHUCKS AUTO RPR (Continued) **1004676170**

Waste name: TETRACHLOROETHYLENE

Violation Status: No violations found

FINDS:

Registry ID: 110012184518

Environmental Interest/Information System

RCRAInfo is a national information system that supports the Resource Conservation and Recovery Act (RCRA) program through the tracking of events and activities related to facilities that generate, transport, and treat, store, or dispose of hazardous waste. RCRAInfo allows RCRA program staff to track the notification, permit, compliance, and corrective action activities required under RCRA.

---

671 **DAVE JONES** **HAZNET** **S112930535**
1205 W REDLANDS BLVD **N/A**
REDLANDS, CA 92373

HAZNET:

Year:	2003
Gepaid:	CAC002566393
Contact:	DAVE JONES
Telephone:	9098222196
Mailing Name:	Not reported
Mailing Address:	14605 WASHINGTON DR
Mailing City,St,Zip:	FONTANA, CA 92335
Gen County:	Not reported
TSD EPA ID:	CAD981696420
TSD County:	Not reported
Waste Category:	Waste oil and mixed oil
Disposal Method:	Recycler
Tons:	11.34
Facility County:	San Bernardino

---

671 **DANDEE TRANSPORTATION** **HAZNET** **S113463224**
1195 W REDLANDS BLVD **N/A**
REDLANDS, CA 92373

HAZNET:

Year:	2010
Gepaid:	CAC002658425
Contact:	DANNY DAILLERARGEON
Telephone:	6616372410
Mailing Name:	Not reported
Mailing Address:	5301 OFFICE PARK DR STE 115
Mailing City,St,Zip:	BAKERSFIELD, CA 93309
Gen County:	Not reported
TSD EPA ID:	CAD028409019
TSD County:	Not reported
Waste Category:	Unspecified oil-containing waste
Disposal Method:	Discharge To Sewer/Potw Or Npdes(With Prior Storage--With Or Without Treatment)
Tons:	0.22935
Facility County:	San Bernardino

Map ID	Site	Database(s)	EPA ID Number

671 **REDLANDS GAS & FOOD MART** **San Bern. Co. Permit** **S103625066**
1195 W REDLANDS BLVD **N/A**
REDLANDS, CA 92373

San Bern. Co. Permit:

Region:	SAN BERNARDINO
Facility ID:	FA0004256
Owner:	SINGH, DAYA
Permit Number:	PT0003236
Permit Category:	HAZMAT HANDLER - UST ONLY
Facility Status:	ACTIVE
Expiration Date:	09/30/2013

Region:	SAN BERNARDINO
Facility ID:	FA0004256
Owner:	SINGH, DAYA
Permit Number:	PT0011231
Permit Category:	UST OWNERSHIP/OPERATING PERMIT (PER UST)
Facility Status:	ACTIVE
Expiration Date:	09/30/2013

Region:	SAN BERNARDINO
Facility ID:	FA0004256
Owner:	SINGH, DAYA
Permit Number:	PT0011232
Permit Category:	UST OWNERSHIP/OPERATING PERMIT (PER UST)
Facility Status:	ACTIVE
Expiration Date:	09/30/2013

Region:	SAN BERNARDINO
Facility ID:	FA0004256
Owner:	SINGH, DAYA
Permit Number:	PT0011233
Permit Category:	UST OWNERSHIP/OPERATING PERMIT (PER UST)
Facility Status:	ACTIVE
Expiration Date:	09/30/2013

---

671 **KIM'S TEXACO** **HAZNET** **S113123744**
1195 W REDLANDS BLVD **N/A**
REDLANDS, CA 92373

HAZNET:

Year:	2002
Gepaid:	CAL000263431
Contact:	CHARLIE KIM/OWNER
Telephone:	9097981735
Mailing Name:	Not reported
Mailing Address:	1195 W REDLANDS BLVD
Mailing City,St,Zip:	REDLANDS, CA 923730000
Gen County:	Not reported
TSD EPA ID:	CAD028409019
TSD County:	Not reported
Waste Category:	Aqueous solution with total organic residues less than 10 percent
Disposal Method:	Treatment, Tank
Tons:	0.45
Facility County:	San Bernardino

Map ID	Site	Database(s)	EPA ID Number
671	**TEXACO REFINING AND MARKETING INC** **1195 W REDLANDS** **REDLANDS, CA 92373**	**HAZNET**	**S113041049** **N/A**

HAZNET:

Year:	1997
Gepaid:	CAL000047483
Contact:	TEXACO REFINING AND MARKETING
Telephone:	8185052802
Mailing Name:	Not reported
Mailing Address:	10 UNIVERSAL CITY PLAZA 7TH FLOOR
Mailing City,St,Zip:	UNIVERSAL CITY, CA 916081009
Gen County:	Not reported
TSD EPA ID:	CAT080013352
TSD County:	Not reported
Waste Category:	Unspecified aqueous solution
Disposal Method:	Not reported
Tons:	.0834
Facility County:	San Bernardino

Map ID	Site	Database(s)	EPA ID Number
671	**KIM'S FOOD MART & GAS STA** **1195 W REDLANDS BLVD** **REDLANDS, CA 92373**	**UST**	**U003971287** **N/A**

UST:

Facility ID:	87013023
Latitude:	34.06064
Longitude:	-117.19981

Map ID	Site	Database(s)	EPA ID Number
671	**KIM'S FOOD MART** **1195 W REDLANDS BLVD** **REDLANDS, CA 92373**	**HAZNET**	**S112886211** **N/A**

HAZNET:

Year:	1998
Gepaid:	CAC001378400
Contact:	CHARLIE KIM
Telephone:	9097981735
Mailing Name:	Not reported
Mailing Address:	1195 W REDLANDS BLVD
Mailing City,St,Zip:	REDLANDS, CA 923730000
Gen County:	Not reported
TSD EPA ID:	CAT080013352
TSD County:	Not reported
Waste Category:	Waste oil and mixed oil
Disposal Method:	Recycler
Tons:	3.1275
Facility County:	San Bernardino

Map ID	Site	Database(s)	EPA ID Number
671	**ARGON/TEXACO** **1195 W REDLANDS BLVD** **REDLANDS, CA 92373**	**CA FID UST** **SWEEPS UST**	**S101619346** **N/A**

CA FID UST:

Facility ID:	36006131
Regulated By:	UTNKA
Regulated ID:	00066015
Cortese Code:	Not reported
SIC Code:	Not reported
Facility Phone:	Not reported
Mail To:	Not reported
Mailing Address:	BOX
Mailing Address 2:	Not reported
Mailing City,St,Zip:	REDLANDS 92373
Contact:	Not reported
Contact Phone:	Not reported
DUNs Number:	Not reported
NPDES Number:	Not reported
EPA ID:	Not reported
Comments:	Not reported
Status:	Active

SWEEPS UST:

Status:	Active
Comp Number:	66015
Number:	9
Board Of Equalization:	Not reported
Referral Date:	07-28-92
Action Date:	07-28-92
Created Date:	02-29-88
Tank Status:	A
Owner Tank Id:	#1
Swrcb Tank Id:	36-000-066015-000001
Actv Date:	06-28-88
Capacity:	10000
Tank Use:	M.V. FUEL
Stg:	P
Content:	REG UNLEADED
Number Of Tanks:	3

Status:	Active
Comp Number:	66015
Number:	9
Board Of Equalization:	Not reported
Referral Date:	07-28-92
Action Date:	07-28-92
Created Date:	02-29-88
Tank Status:	A
Owner Tank Id:	#2
Swrcb Tank Id:	36-000-066015-000002
Actv Date:	06-28-88
Capacity:	10000
Tank Use:	M.V. FUEL
Stg:	P
Content:	LEADED
Number Of Tanks:	Not reported

Status:	Active

Map ID	Site	Database(s)	EPA ID Number

ARGON/TEXACO (Continued) **S101619346**

Comp Number: 66015
Number: 9
Board Of Equalization: Not reported
Referral Date: 07-28-92
Action Date: 07-28-92
Created Date: 02-29-88
Tank Status: A
Owner Tank Id: #3
Swrcb Tank Id: 36-000-066015-000003
Actv Date: 06-28-88
Capacity: 10000
Tank Use: M.V. FUEL
Stg: P
Content: REG UNLEADED
Number Of Tanks: Not reported

---

672 **H & E HOME BUILDERS** **CA FID UST** **S101591177**
614 ALABAMA **SWEEPS UST** **N/A**
REDLANDS, CA 92373

CA FID UST:
Facility ID: 36002173
Regulated By: UTNKA
Regulated ID: 00007224
Cortese Code: Not reported
SIC Code: Not reported
Facility Phone: Not reported
Mail To: Not reported
Mailing Address: 14021 AMARGOSA RD
Mailing Address 2: Not reported
Mailing City,St,Zip: REDLANDS 92373
Contact: Not reported
Contact Phone: Not reported
DUNs Number: Not reported
NPDES Number: Not reported
EPA ID: Not reported
Comments: Not reported
Status: Active

SWEEPS UST:
Status: Not reported
Comp Number: 7224
Number: Not reported
Board Of Equalization: 44-019986
Referral Date: Not reported
Action Date: Not reported
Created Date: Not reported
Tank Status: Not reported
Owner Tank Id: Not reported
Swrcb Tank Id: 36-000-007224-000001
Actv Date: Not reported
Capacity: 1000
Tank Use: M.V. FUEL
Stg: PRODUCT
Content: REG UNLEADED
Number Of Tanks: 1

Map ID	Site	Database(s)	EPA ID Number
673	**REDLANDS ARMORY** **617 TEXAS STREET** **REDLANDS, CA 92374**	**HAZNET**	**S113162874** **N/A**

HAZNET:

Year:	2002
Gepaid:	CAL912172759
Contact:	DAN AGUIRRE SES
Telephone:	9163614332
Mailing Name:	Not reported
Mailing Address:	9800 GOTHE RD
Mailing City,St,Zip:	SACRAMENTO, CA 958273561
Gen County:	Not reported
TSD EPA ID:	AZR000005454
TSD County:	Not reported
Waste Category:	Polychlorinated biphenyls and material containing PCBs
Disposal Method:	Recycler
Tons:	0.11
Facility County:	San Bernardino

Year:	2002
Gepaid:	CAL912172759
Contact:	DAN AGUIRRE SES
Telephone:	9163614332
Mailing Name:	Not reported
Mailing Address:	9800 GOTHE RD
Mailing City,St,Zip:	SACRAMENTO, CA 958273561
Gen County:	Not reported
TSD EPA ID:	AZR000005454
TSD County:	Not reported
Waste Category:	Polychlorinated biphenyls and material containing PCBs
Disposal Method:	Recycler
Tons:	0.11
Facility County:	San Bernardino

Year:	1995
Gepaid:	CAL912172759
Contact:	CAL ARMY NATIONAL GUARD
Telephone:	9168543651
Mailing Name:	Not reported
Mailing Address:	617 TEXAS ST
Mailing City,St,Zip:	REDLANDS, CA 923743072
Gen County:	Not reported
TSD EPA ID:	NVT330010000
TSD County:	Not reported
Waste Category:	Other organic solids
Disposal Method:	Not reported
Tons:	.1000
Facility County:	San Bernardino

Year:	1995
Gepaid:	CAL912172759
Contact:	CAL ARMY NATIONAL GUARD
Telephone:	9168543651
Mailing Name:	Not reported
Mailing Address:	617 TEXAS ST
Mailing City,St,Zip:	REDLANDS, CA 923743072
Gen County:	Not reported
TSD EPA ID:	CAD088504881

Map ID	Site	Database(s)	EPA ID Number

REDLANDS ARMORY (Continued) **S113162874**

TSD County: Not reported
Waste Category: Other inorganic solid waste
Disposal Method: Transfer Station
Tons: .0400
Facility County: San Bernardino

Year: 1995
Gepaid: CAL912172759
Contact: CAL ARMY NATIONAL GUARD
Telephone: 9168543651
Mailing Name: Not reported
Mailing Address: 617 TEXAS ST
Mailing City,St,Zip: REDLANDS, CA 923743072
Gen County: Not reported
TSD EPA ID: CAD088504881
TSD County: Not reported
Waste Category: Other inorganic solid waste
Disposal Method: Transfer Station
Tons: .0400
Facility County: San Bernardino

Click this hyperlink while viewing on your computer to access
1 additional CA_HAZNET: record(s) in the EDR Site Report.

---

673 **WAGNER AUTO ELEC/RADIATOR** **San Bern. Co. Permit** **S106911179**
524 TEXAS ST **N/A**
REDLANDS, CA 92374

San Bern. Co. Permit:
Region: SAN BERNARDINO
Facility ID: FA0007193
Owner: WAGNER'S AUTO ELECTRIC
Permit Number: PT0002737
Permit Category: SPECIAL GENERATOR
Facility Status: INACTIVE
Expiration Date: 07/31/2001

Region: SAN BERNARDINO
Facility ID: FA0007193
Owner: WAGNER'S AUTO ELECTRIC
Permit Number: PT0002738
Permit Category: SPECIAL HANDLER
Facility Status: INACTIVE
Expiration Date: 07/31/2001

---

673 **J & C TRANSMISSION SHOP** **HAZNET** **S113123659**
524 TEXAS ST **N/A**
REDLANDS, CA 92374

HAZNET:
Year: 2008
Gepaid: CAL000263209
Contact: ROLMAN CALDERON
Telephone: 9097936721
Mailing Name: Not reported
Mailing Address: 524 TEXAS ST

Map ID	Site	Database(s)	EPA ID Number

J & C TRANSMISSION SHOP (Continued) **S113123659**

Mailing City,St,Zip: REDLANDS, CA 923740000
Gen County: Not reported
TSD EPA ID: CAT080013352
TSD County: Not reported
Waste Category: Unspecified oil-containing waste
Disposal Method: Other Recovery Of Reclamation For Reuse Including Acid Regeneration, Organics Recovery Ect
Tons: 0.31275
Facility County: San Bernardino

Year: 2007
Gepaid: CAL000263209
Contact: ROLMAN CALDERON
Telephone: 9097936721
Mailing Name: Not reported
Mailing Address: 524 TEXAS ST
Mailing City,St,Zip: REDLANDS, CA 92374
Gen County: Not reported
TSD EPA ID: CAT080013352
TSD County: Not reported
Waste Category: Unspecified oil-containing waste
Disposal Method: Other Recovery Of Reclamation For Reuse Including Acid Regeneration, Organics Recovery Ect
Tons: 0.75
Facility County: San Bernardino

Year: 2007
Gepaid: CAL000263209
Contact: ROLMAN CALDERON
Telephone: 9097936721
Mailing Name: Not reported
Mailing Address: 524 TEXAS ST
Mailing City,St,Zip: REDLANDS, CA 92374
Gen County: Not reported
TSD EPA ID: CAT080013352
TSD County: Not reported
Waste Category: Unspecified oil-containing waste
Disposal Method: Discharge To Sewer/Potw Or Npdes(With Prior Storage--With Or Without Treatment)
Tons: 0.37
Facility County: San Bernardino

Year: 2006
Gepaid: CAL000263209
Contact: ROLMAN CALDERON
Telephone: 9097936721
Mailing Name: Not reported
Mailing Address: 524 TEXAS ST
Mailing City,St,Zip: REDLANDS, CA 92374
Gen County: Not reported
TSD EPA ID: CAT080013352
TSD County: Not reported
Waste Category: Unspecified oil-containing waste
Disposal Method: Discharge To Sewer/Potw Or Npdes(With Prior Storage--With Or Without Treatment)
Tons: 0.25
Facility County: San Bernardino

Map ID	Site	Database(s)	EPA ID Number

J & C TRANSMISSION SHOP (Continued) **S113123659**

Year:	2006
Gepaid:	CAL000263209
Contact:	ROLMAN CALDERON
Telephone:	9097936721
Mailing Name:	Not reported
Mailing Address:	524 TEXAS ST
Mailing City,St,Zip:	REDLANDS, CA 92374
Gen County:	Not reported
TSD EPA ID:	CAL000113451
TSD County:	Not reported
Waste Category:	Unspecified organic liquid mixture
Disposal Method:	Not reported
Tons:	0.22
Facility County:	San Bernardino

Click this hyperlink while viewing on your computer to access
5 additional CA_HAZNET: record(s) in the EDR Site Report.

---

685 **TOM BELL TOYOTA** **HAZNET** **S113007908**
1139 REDLANDS BLVD **N/A**
REDLANDS, CA 92373

HAZNET:

Year:	2011
Gepaid:	CAD981616949
Contact:	PATRICK GRAY
Telephone:	9097932681
Mailing Name:	Not reported
Mailing Address:	800 ALABAMA AVE
Mailing City,St,Zip:	REDLANDS, CA 923730000
Gen County:	Not reported
TSD EPA ID:	CAD008252405
TSD County:	Not reported
Waste Category:	Aqueous solution with total organic residues 10 percent or more
Disposal Method:	Fuel Blending Prior To Energy Recovery At Another Site
Tons:	0.03336
Facility County:	San Bernardino

Year:	2011
Gepaid:	CAD981616949
Contact:	PATRICK GRAY
Telephone:	9097932681
Mailing Name:	Not reported
Mailing Address:	800 ALABAMA AVE
Mailing City,St,Zip:	REDLANDS, CA 923730000
Gen County:	Not reported
TSD EPA ID:	CAD008252405
TSD County:	Not reported
Waste Category:	Aqueous solution with total organic residues 10 percent or more
Disposal Method:	Fuel Blending Prior To Energy Recovery At Another Site
Tons:	0.03336
Facility County:	San Bernardino

Year:	2010
Gepaid:	CAD981616949
Contact:	PATRICK GRAY
Telephone:	9097932681
Mailing Name:	Not reported

Map ID	Site	Database(s)	EPA ID Number

TOM BELL TOYOTA (Continued) **S113007908**

Mailing Address: 800 ALABAMA AVE
Mailing City,St,Zip: REDLANDS, CA 923730000
Gen County: Not reported
TSD EPA ID: CAD008252405
TSD County: Not reported
Waste Category: Aqueous solution with total organic residues 10 percent or more
Disposal Method: Fuel Blending Prior To Energy Recovery At Another Site
Tons: 0.09174
Facility County: San Bernardino

Year: 2010
Gepaid: CAD981616949
Contact: PATRICK GRAY
Telephone: 9097932681
Mailing Name: Not reported
Mailing Address: 800 ALABAMA AVE
Mailing City,St,Zip: REDLANDS, CA 923730000
Gen County: Not reported
TSD EPA ID: CAD008252405
TSD County: Not reported
Waste Category: Aqueous solution with total organic residues 10 percent or more
Disposal Method: Fuel Blending Prior To Energy Recovery At Another Site
Tons: 0.09174
Facility County: San Bernardino

Year: 2009
Gepaid: CAD981616949
Contact: CLARK GARNETT
Telephone: 9097930300
Mailing Name: Not reported
Mailing Address: 800 ALABAMA AVE
Mailing City,St,Zip: REDLANDS, CA 923730000
Gen County: Not reported
TSD EPA ID: CAT080013352
TSD County: Not reported
Waste Category: Unspecified aqueous solution
Disposal Method: Other Recovery Of Reclamation For Reuse Including Acid Regeneration, Organics Recovery Ect
Tons: 7.56
Facility County: San Bernardino

Click this hyperlink while viewing on your computer to access
21 additional CA_HAZNET: record(s) in the EDR Site Report.

---

685 **CALIBER COLLISION CENTERS** **San Bern. Co. Permit** **1000210239**
1120 REDLANDS BLVD **N/A**
REDLANDS, CA 92373

San Bern. Co. Permit:
Region: SAN BERNARDINO
Facility ID: FA0001695
Owner: CALIBER BODYWORKS INC
Permit Number: PT0001432
Permit Category: HAZMAT HANDLER 11-25 EMPLOYEES
Facility Status: INACTIVE
Expiration Date: 09/30/2012

Region: SAN BERNARDINO

Map ID	Site	Database(s)	EPA ID Number

CALIBER COLLISION CENTERS (Continued) **1000210239**

Facility ID: FA0001695
Owner: CALIBER BODYWORKS INC
Permit Number: PT0001433
Permit Category: SPECIAL GENERATOR
Facility Status: INACTIVE
Expiration Date: 09/30/2012

---

685 **INTER-CITY BODY SHOP** **HAZNET** **S113030648**
1120 W REDLANDS BLVD **N/A**
REDLANDS, CA 92373

HAZNET:

Year: 2001
Gepaid: CAL000024916
Contact: JOANN IVES
Telephone: --
Mailing Name: Not reported
Mailing Address: 1120 W REDLANDS BLVD
Mailing City,St,Zip: REDLANDS, CA 923730000
Gen County: Not reported
TSD EPA ID: CAD008252405
TSD County: Not reported
Waste Category: Other organic solids
Disposal Method: Transfer Station
Tons: 0.4
Facility County: San Bernardino

Year: 2000
Gepaid: CAL000024916
Contact: JOANN IVES
Telephone: --
Mailing Name: Not reported
Mailing Address: 1120 W REDLANDS BLVD
Mailing City,St,Zip: REDLANDS, CA 923730000
Gen County: Not reported
TSD EPA ID: CAT000613893
TSD County: Not reported
Waste Category: Oxygenated solvents (acetone, butanol, ethyl acetate, etc.)
Disposal Method: Transfer Station
Tons: 0.05
Facility County: San Bernardino

Year: 2000
Gepaid: CAL000024916
Contact: JOANN IVES
Telephone: --
Mailing Name: Not reported
Mailing Address: 1120 W REDLANDS BLVD
Mailing City,St,Zip: REDLANDS, CA 923730000
Gen County: Not reported
TSD EPA ID: CAT080025711
TSD County: Not reported
Waste Category: Aqueous solution with total organic residues less than 10 percent
Disposal Method: Transfer Station
Tons: 0.22
Facility County: San Bernardino

Year: 1997

Map ID	Site	Database(s)	EPA ID Number

INTER-CITY BODY SHOP (Continued) **S113030648**

Gepaid: CAL000024916
Contact: PUTTMAN WILLIAM
Telephone: 0000000000
Mailing Name: Not reported
Mailing Address: 1120 W REDLANDS BLVD
Mailing City,St,Zip: REDLANDS, CA 923730000
Gen County: Not reported
TSD EPA ID: CAT000613893
TSD County: Not reported
Waste Category: Oxygenated solvents (acetone, butanol, ethyl acetate, etc.)
Disposal Method: Transfer Station
Tons: .0435
Facility County: San Bernardino

Year: 1996
Gepaid: CAL000024916
Contact: PUTTMAN WILLIAM
Telephone: 0000000000
Mailing Name: Not reported
Mailing Address: 1120 W REDLANDS BLVD
Mailing City,St,Zip: REDLANDS, CA 923730000
Gen County: Not reported
TSD EPA ID: CAT000613893
TSD County: Not reported
Waste Category: Oxygenated solvents (acetone, butanol, ethyl acetate, etc.)
Disposal Method: Transfer Station
Tons: .0870
Facility County: San Bernardino

Click this hyperlink while viewing on your computer to access
1 additional CA_HAZNET: record(s) in the EDR Site Report.

---

685 **CALIBER COLLISION CENTER** **HAZNET** **S113016773**
1120 W REDLANDS BLVD **N/A**
REDLANDS, CA 92373

HAZNET:
Year: 2004
Gepaid: CAD982489254
Contact: JANEL ROMAN
Telephone: 9492240300
Mailing Name: Not reported
Mailing Address: 17771 COWAN AVE STE 100
Mailing City,St,Zip: IRVINE, CA 926140000
Gen County: Not reported
TSD EPA ID: CAD008252405
TSD County: Not reported
Waste Category: Other organic solids
Disposal Method: Transfer Station
Tons: 0.27
Facility County: San Bernardino

Year: 2004
Gepaid: CAD982489254
Contact: JANEL ROMAN
Telephone: 9492240300
Mailing Name: Not reported
Mailing Address: 17771 COWAN AVE STE 100

Map ID	Site	Database(s)	EPA ID Number

CALIBER COLLISION CENTER (Continued) **S113016773**

Mailing City,St,Zip: IRVINE, CA 926140000
Gen County: Not reported
TSD EPA ID: CAD008252405
TSD County: Not reported
Waste Category: Aqueous solution with total organic residues 10 percent or more
Disposal Method: Recycler
Tons: 0.6
Facility County: San Bernardino

Year: 2003
Gepaid: CAD982489254
Contact: JANEL ROMAN
Telephone: 9492240300
Mailing Name: Not reported
Mailing Address: 17771 COWAN AVE STE 100
Mailing City,St,Zip: IRVINE, CA 926140000
Gen County: Not reported
TSD EPA ID: CAD008252405
TSD County: Not reported
Waste Category: Other organic solids
Disposal Method: Transfer Station
Tons: 0.35
Facility County: San Bernardino

Year: 2003
Gepaid: CAD982489254
Contact: JANEL ROMAN
Telephone: 9492240300
Mailing Name: Not reported
Mailing Address: 17771 COWAN AVE STE 100
Mailing City,St,Zip: IRVINE, CA 926140000
Gen County: Not reported
TSD EPA ID: CAD008252405
TSD County: Not reported
Waste Category: Aqueous solution with total organic residues 10 percent or more
Disposal Method: Recycler
Tons: 0.63
Facility County: San Bernardino

Year: 2002
Gepaid: CAD982489254
Contact: JANEL ROMAN
Telephone: 9492240300
Mailing Name: Not reported
Mailing Address: 17771 COWAN AVE STE 100
Mailing City,St,Zip: IRVINE, CA 926140000
Gen County: Not reported
TSD EPA ID: CAD008252405
TSD County: Not reported
Waste Category: Unspecified solvent mixture
Disposal Method: Recycler
Tons: 0.2
Facility County: San Bernardino

Click this hyperlink while viewing on your computer to access
4 additional CA_HAZNET: record(s) in the EDR Site Report.

Map ID	Site	Database(s)	EPA ID Number
685	**CALIBER COLLISION** **1120 W REDLANDS BLVD** **REDLANDS, CA 92373**	**HAZNET**	**S113080125** **N/A**

HAZNET:

Year:	2012
Gepaid:	CAL000145813
Contact:	KATHY FREY
Telephone:	9497685464
Mailing Name:	Not reported
Mailing Address:	7 OLDFIELD
Mailing City,St,Zip:	IRVINE, CA 926180000
Gen County:	San Bernardino
TSD EPA ID:	CAD008252405
TSD County:	Los Angeles
Waste Category:	Not reported
Disposal Method:	Fuel Blending Prior To Energy Recovery At Another Site
Tons:	0.69639
Facility County:	San Bernardino

Year:	2012
Gepaid:	CAL000145813
Contact:	KATHY FREY
Telephone:	9497685464
Mailing Name:	Not reported
Mailing Address:	7 OLDFIELD
Mailing City,St,Zip:	IRVINE, CA 926180000
Gen County:	San Bernardino
TSD EPA ID:	CAD008252405
TSD County:	Los Angeles
Waste Category:	Not reported
Disposal Method:	Fuel Blending Prior To Energy Recovery At Another Site
Tons:	0.38
Facility County:	San Bernardino

Year:	2012
Gepaid:	CAL000145813
Contact:	KATHY FREY
Telephone:	9497685464
Mailing Name:	Not reported
Mailing Address:	7 OLDFIELD
Mailing City,St,Zip:	IRVINE, CA 926180000
Gen County:	San Bernardino
TSD EPA ID:	CAD008252405
TSD County:	Los Angeles
Waste Category:	Not reported
Disposal Method:	Fuel Blending Prior To Energy Recovery At Another Site
Tons:	0.69639
Facility County:	San Bernardino

Year:	2012
Gepaid:	CAL000145813
Contact:	KATHY FREY
Telephone:	9497685464
Mailing Name:	Not reported
Mailing Address:	7 OLDFIELD
Mailing City,St,Zip:	IRVINE, CA 926180000
Gen County:	San Bernardino
TSD EPA ID:	CAD008252405

Map ID	Site	Database(s)	EPA ID Number

CALIBER COLLISION (Continued) **S113080125**

TSD County: Los Angeles
Waste Category: Not reported
Disposal Method: Fuel Blending Prior To Energy Recovery At Another Site
Tons: 0.38
Facility County: San Bernardino

Year: 2011
Gepaid: CAL000145813
Contact: KATHY FREY/EX: 21
Telephone: 9497685464
Mailing Name: Not reported
Mailing Address: 7 OLDFIELD
Mailing City,St,Zip: IRVINE, CA 92618
Gen County: Not reported
TSD EPA ID: CAD008252405
TSD County: Not reported
Waste Category: Waste oil and mixed oil
Disposal Method: Fuel Blending Prior To Energy Recovery At Another Site
Tons: 0.152
Facility County: San Bernardino

Click this hyperlink while viewing on your computer to access
43 additional CA_HAZNET: record(s) in the EDR Site Report.

---

685 **INTER-CITY BODY SHOP** **HAZNET** **S113027936**
1120 W REDLANDS BLVD **N/A**
REDLANDS, CA 92373

HAZNET:
Year: 2000
Gepaid: CAL000018080
Contact: JOANN IVES
Telephone: --
Mailing Name: Not reported
Mailing Address: 1120 W REDLANDS BLVD
Mailing City,St,Zip: REDLANDS, CA 923738016
Gen County: Not reported
TSD EPA ID: CAD099452708
TSD County: Not reported
Waste Category: Aqueous solution with total organic residues less than 10 percent
Disposal Method: Recycler
Tons: 0.92
Facility County: San Bernardino

---

685 **BARNETTS AUTO CENTER INC** **HAZNET** **S113047221**
1109 W REDLANDS BLVD **N/A**
REDLANDS, CA 92373

HAZNET:
Year: 1996
Gepaid: CAL000066161
Contact: GENE MORTENSEN
Telephone: 0000000000
Mailing Name: Not reported
Mailing Address: 1647 W REDLANDS BLVD #E
Mailing City,St,Zip: REDLANDS, CA 923730000

Map ID	Site	Database(s)	EPA ID Number

BARNETTS AUTO CENTER INC (Continued) **S113047221**

Gen County: Not reported
TSD EPA ID: CAD981696420
TSD County: Not reported
Waste Category: Aqueous solution with total organic residues less than 10 percent
Disposal Method: Transfer Station
Tons: .2502
Facility County: San Bernardino

Year: 1996
Gepaid: CAL000066161
Contact: GENE MORTENSEN
Telephone: 0000000000
Mailing Name: Not reported
Mailing Address: 1647 W REDLANDS BLVD #E
Mailing City,St,Zip: REDLANDS, CA 923730000
Gen County: Not reported
TSD EPA ID: CAT080013352
TSD County: Not reported
Waste Category: Aqueous solution with total organic residues 10 percent or more
Disposal Method: Recycler
Tons: .2085
Facility County: San Bernardino

Year: 1995
Gepaid: CAL000066161
Contact: GENE MORTENSEN
Telephone: 0000000000
Mailing Name: Not reported
Mailing Address: 1647 W REDLANDS BLVD #E
Mailing City,St,Zip: REDLANDS, CA 923730000
Gen County: Not reported
TSD EPA ID: CAT080013352
TSD County: Not reported
Waste Category: Unspecified aqueous solution
Disposal Method: Recycler
Tons: .2293
Facility County: San Bernardino

Year: 1995
Gepaid: CAL000066161
Contact: GENE MORTENSEN
Telephone: 0000000000
Mailing Name: Not reported
Mailing Address: 1647 W REDLANDS BLVD #E
Mailing City,St,Zip: REDLANDS, CA 923730000
Gen County: Not reported
TSD EPA ID: CAD093459485
TSD County: Not reported
Waste Category: Unspecified solvent mixture
Disposal Method: Transfer Station
Tons: .0332
Facility County: San Bernardino

Map ID	Site	Database(s)	EPA ID Number
685	**BARNETTS AUTO ELECTRIC** **1109 W REDLANDS BLVD** **REDLANDS, CA 92373**	**RCRA-SQG** **FINDS**	**1000314420** **CAD067650952**

RCRA-SQG:

Date form received by agency:	01/24/1986
Facility name:	BARNETTS AUTO ELECTRIC
Facility address:	1109 W REDLANDS BLVD REDLANDS, CA 92373
EPA ID:	CAD067650952
Contact:	ENVIRONMENTAL MANAGER
Contact address:	1109 W REDLANDS BLVD REDLANDS, CA 92373
Contact country:	US
Contact telephone:	(714) 792-3425
Contact email:	Not reported
EPA Region:	09
Classification:	Small Small Quantity Generator
Description:	Handler: generates more than 100 and less than 1000 kg of hazardous waste during any calendar month and accumulates less than 6000 kg of hazardous waste at any time; or generates 100 kg or less of hazardous waste during any calendar month, and accumulates more than 1000 kg of hazardous waste at any time

Owner/Operator Summary:

Owner/operator name:	HARRY BIRKBECK
Owner/operator address:	NOT REQUIRED NOT REQUIRED, ME 99999
Owner/operator country:	Not reported
Owner/operator telephone:	(415) 555-1212
Legal status:	Private
Owner/Operator Type:	Owner
Owner/Op start date:	Not reported
Owner/Op end date:	Not reported

Owner/operator name:	NOT REQUIRED
Owner/operator address:	NOT REQUIRED NOT REQUIRED, ME 99999
Owner/operator country:	Not reported
Owner/operator telephone:	(415) 555-1212
Legal status:	Private
Owner/Operator Type:	Operator
Owner/Op start date:	Not reported
Owner/Op end date:	Not reported

Handler Activities Summary:

U.S. importer of hazardous waste:	No
Mixed waste (haz. and radioactive):	No
Recycler of hazardous waste:	No
Transporter of hazardous waste:	No
Treater, storer or disposer of HW:	No
Underground injection activity:	No
On-site burner exemption:	No
Furnace exemption:	No
Used oil fuel burner:	No
Used oil processor:	No
User oil refiner:	No
Used oil fuel marketer to burner:	No

Map ID	Site	Database(s)	EPA ID Number

BARNETTS AUTO ELECTRIC (Continued) **1000314420**

Used oil Specification marketer: No
Used oil transfer facility: No
Used oil transporter: No

Violation Status: No violations found

FINDS:

Registry ID: 110002655270

Environmental Interest/Information System
RCRAInfo is a national information system that supports the Resource Conservation and Recovery Act (RCRA) program through the tracking of events and activities related to facilities that generate, transport, and treat, store, or dispose of hazardous waste. RCRAInfo allows RCRA program staff to track the notification, permit, compliance, and corrective action activities required under RCRA.

---

685 **TOM BELL CHEVROLET COLLISION CTR** **San Bern. Co. Permit** **S112274019**
1105 REDLANDS BLVD **N/A**
REDLANDS, CA 92373

San Bern. Co. Permit:
Region: SAN BERNARDINO
Facility ID: FA0012015
Owner: DEWESE CHEVROLET, INC.
Permit Number: PT0021130
Permit Category: SPECIAL HANDLER
Facility Status: ACTIVE
Expiration Date: 01/31/2014

Region: SAN BERNARDINO
Facility ID: FA0012015
Owner: DEWESE CHEVROLET, INC.
Permit Number: PT0021131
Permit Category: SPECIAL GENERATOR
Facility Status: ACTIVE
Expiration Date: 01/31/2014

---

685 **PROPERTY ONE LLC** **HAZNET** **S113773911**
1075 W REDLANDS BLVD **N/A**
REDLANDS, CA 92373

HAZNET:
Year: 2012
Gepaid: CAC002686395
Contact: COSMOS EUBANY
Telephone: 9097982853
Mailing Name: Not reported
Mailing Address: PO BOX 7538
Mailing City,St,Zip: REDLANDS, CA 92375
Gen County: San Bernardino
TSD EPA ID: CAT080013352
TSD County: Los Angeles
Waste Category: Not reported
Disposal Method: Other Recovery Of Reclamation For Reuse Including Acid Regeneration,

Map ID	Site	Database(s)	EPA ID Number

PROPERTY ONE LLC (Continued) **S113773911**

Organics Recovery Ect
Tons: 7.359
Facility County: San Bernardino

---

685 **NADERS AUTO SALES** **San Bern. Co. Permit** **S111859501**
1075 W REDLANDS BLVD **N/A**
REDLANDS, CA 92373

San Bern. Co. Permit:
Region: SAN BERNARDINO
Facility ID: FA0014278
Owner: PROPERTY ONE, LLC
Permit Number: PT0025132
Permit Category: UST OWNERSHIP/OPERATING PERMIT (PER UST)
Facility Status: INACTIVE
Expiration Date: 03/31/2012

Region: SAN BERNARDINO
Facility ID: FA0014278
Owner: PROPERTY ONE, LLC
Permit Number: PT0025133
Permit Category: UST OWNERSHIP/OPERATING PERMIT (PER UST)
Facility Status: INACTIVE
Expiration Date: 03/31/2012

Region: SAN BERNARDINO
Facility ID: FA0014278
Owner: PROPERTY ONE, LLC
Permit Number: PT0025134
Permit Category: UST OWNERSHIP/OPERATING PERMIT (PER UST)
Facility Status: INACTIVE
Expiration Date: 03/31/2012

Region: SAN BERNARDINO
Facility ID: FA0014278
Owner: PROPERTY ONE, LLC
Permit Number: PT0025135
Permit Category: UST OWNERSHIP/OPERATING PERMIT (PER UST)
Facility Status: INACTIVE
Expiration Date: 03/31/2012

Region: SAN BERNARDINO
Facility ID: FA0014278
Owner: PROPERTY ONE, LLC
Permit Number: PT0025136
Permit Category: UST OWNERSHIP/OPERATING PERMIT (PER UST)
Facility Status: INACTIVE
Expiration Date: 03/31/2012

Region: SAN BERNARDINO
Facility ID: FA0014278
Owner: PROPERTY ONE, LLC
Permit Number: PT0025137
Permit Category: UST OWNERSHIP/OPERATING PERMIT (PER UST)
Facility Status: INACTIVE
Expiration Date: 03/31/2012

Region: SAN BERNARDINO

Map ID	Site	Database(s)	EPA ID Number

NADERS AUTO SALES (Continued) **S111859501**

Facility ID: FA0014278
Owner: PROPERTY ONE, LLC
Permit Number: PT0025138
Permit Category: UST OWNERSHIP/OPERATING PERMIT (PER UST)
Facility Status: INACTIVE
Expiration Date: 03/31/2012

---

685 **BENJARONG THAI CUISINE** **San Bern. Co. Permit** **S109598425**
499 NEW YORK ST **N/A**
REDLANDS, CA 92373

San Bern. Co. Permit:
Region: SAN BERNARDINO
Facility ID: FA0012487
Owner: BENJARONG THAI CUISINE
Permit Number: PT0021797
Permit Category: BULK CO2 AT RETAIL FOOD FACILITIES
Facility Status: INACTIVE
Expiration Date: 05/31/2010

---

686 **TOM BELL COLLISION CENTER** **RCRA-SQG** **1000104649**
1139 REDLANDS BLVD **FINDS** **CAD981616949**
REDLANDS, CA 92373 **San Bern. Co. Permit**

RCRA-SQG:
Date form received by agency: 08/07/2008
Facility name: TOM BELL COLLISION CENTER
Facility address: 1139 REDLANDS BLVD
REDLANDS, CA 92373
EPA ID: CAD981616949
Mailing address: 800 ALABAMA
REDLANDS, CA 92373
Contact: HEATHER KLEIN
Contact address: 800 ALABAMA
REDLANDS, CA 92373
Contact country: US
Contact telephone: 909-798-4191
Contact email: Not reported
EPA Region: 09
Classification: Small Small Quantity Generator
Description: Handler: generates more than 100 and less than 1000 kg of hazardous waste during any calendar month and accumulates less than 6000 kg of hazardous waste at any time; or generates 100 kg or less of hazardous waste during any calendar month, and accumulates more than 1000 kg of hazardous waste at any time

Owner/Operator Summary:
Owner/operator name: TOM BELL INC
Owner/operator address: 800 ALABAMA
REDLANDS, CA 92373
Owner/operator country: US
Owner/operator telephone: Not reported
Legal status: Private
Owner/Operator Type: Owner
Owner/Op start date: 01/01/1996
Owner/Op end date: Not reported

Map ID	Site	Database(s)	EPA ID Number

TOM BELL COLLISION CENTER (Continued) **1000104649**

Owner/operator name: DICK DENBSE CHERVOLET INC
Owner/operator address: Not reported
Not reported
Owner/operator country: Not reported
Owner/operator telephone: Not reported
Legal status: Private
Owner/Operator Type: Operator
Owner/Op start date: 08/01/2008
Owner/Op end date: Not reported

Handler Activities Summary:
U.S. importer of hazardous waste: No
Mixed waste (haz. and radioactive): No
Recycler of hazardous waste: No
Transporter of hazardous waste: No
Treater, storer or disposer of HW: No
Underground injection activity: No
On-site burner exemption: No
Furnace exemption: No
Used oil fuel burner: No
Used oil processor: No
User oil refiner: No
Used oil fuel marketer to burner: No
Used oil Specification marketer: No
Used oil transfer facility: No
Used oil transporter: No

Historical Generators:
Date form received by agency: 09/01/1996
Facility name: TOM BELL COLLISION CENTER
Site name: TOM BELL TOYOTA
Classification: Small Quantity Generator

Date form received by agency: 12/04/1986
Facility name: TOM BELL COLLISION CENTER
Site name: TOM BELL TOYOTA
Classification: Large Quantity Generator

Hazardous Waste Summary:
Waste code: D001
Waste name: IGNITABLE HAZARDOUS WASTES ARE THOSE WASTES WHICH HAVE A FLASHPOINT OF LESS THAN 140 DEGREES FAHRENHEIT AS DETERMINED BY A PENSKY-MARTENS CLOSED CUP FLASH POINT TESTER. ANOTHER METHOD OF DETERMINING THE FLASH POINT OF A WASTE IS TO REVIEW THE MATERIAL SAFETY DATA SHEET, WHICH CAN BE OBTAINED FROM THE MANUFACTURER OR DISTRIBUTOR OF THE MATERIAL. LACQUER THINNER IS AN EXAMPLE OF A COMMONLY USED SOLVENT WHICH WOULD BE CONSIDERED AS IGNITABLE HAZARDOUS WASTE.

Violation Status: No violations found

FINDS:

Registry ID: 110002725463

Environmental Interest/Information System
California Hazardous Waste Tracking System - Datamart (HWTS-DATAMART)

Map ID	Site	Database(s)	EPA ID Number

TOM BELL COLLISION CENTER (Continued) **1000104649**

provides California with information on hazardous waste shipments for generators, transporters, and treatment, storage, and disposal facilities.

RCRAInfo is a national information system that supports the Resource Conservation and Recovery Act (RCRA) program through the tracking of events and activities related to facilities that generate, transport, and treat, store, or dispose of hazardous waste. RCRAInfo allows RCRA program staff to track the notification, permit, compliance, and corrective action activities required under RCRA.

San Bern. Co. Permit:
Region: SAN BERNARDINO
Facility ID: FA0006702
Owner: TOYOTA OF REDLANDS
Permit Number: PT0002324
Permit Category: SPECIAL HANDLER
Facility Status: INACTIVE
Expiration Date: 12/31/2008

Region: SAN BERNARDINO
Facility ID: FA0006702
Owner: TOYOTA OF REDLANDS
Permit Number: PT0002325
Permit Category: SPECIAL GENERATOR
Facility Status: INACTIVE
Expiration Date: 12/31/2008

---

687 **PATS RADIATOR SHOP** **RCRA-SQG 1000375617**
526 TEXAS STREET **FINDS CAD982482408**
REDLANDS, CA 92374

RCRA-SQG:
Date form received by agency: 09/01/1996
Facility name: PATS RADIATOR SHOP
Facility address: 526 TEXAS STREET
REDLANDS, CA 92374
EPA ID: CAD982482408
Contact: Not reported
Contact address: Not reported
Not reported
Contact country: Not reported
Contact telephone: Not reported
Contact email: Not reported
EPA Region: 09
Classification: Small Small Quantity Generator
Description: Handler: generates more than 100 and less than 1000 kg of hazardous waste during any calendar month and accumulates less than 6000 kg of hazardous waste at any time; or generates 100 kg or less of hazardous waste during any calendar month, and accumulates more than 1000 kg of hazardous waste at any time

Owner/Operator Summary:
Owner/operator name: NOT REQUIRED
Owner/operator address: NOT REQUIRED
NOT REQUIRED, ME 99999

Map ID	Site	Database(s)	EPA ID Number

PATS RADIATOR SHOP (Continued) **1000375617**

Owner/operator country: Not reported
Owner/operator telephone: (415) 555-1212
Legal status: Private
Owner/Operator Type: Operator
Owner/Op start date: Not reported
Owner/Op end date: Not reported

Owner/operator name: WAGNER GARY
Owner/operator address: NOT REQUIRED
NOT REQUIRED, ME 99999
Owner/operator country: Not reported
Owner/operator telephone: (415) 555-1212
Legal status: Private
Owner/Operator Type: Owner
Owner/Op start date: Not reported
Owner/Op end date: Not reported

Handler Activities Summary:
U.S. importer of hazardous waste: No
Mixed waste (haz. and radioactive): No
Recycler of hazardous waste: No
Transporter of hazardous waste: No
Treater, storer or disposer of HW: No
Underground injection activity: No
On-site burner exemption: No
Furnace exemption: No
Used oil fuel burner: No
Used oil processor: No
User oil refiner: No
Used oil fuel marketer to burner: No
Used oil Specification marketer: No
Used oil transfer facility: No
Used oil transporter: No

Historical Generators:
Date form received by agency: 01/26/1989
Facility name: PATS RADIATOR SHOP
Classification: Large Quantity Generator

Violation Status: No violations found

FINDS:

Registry ID: 110002825943

Environmental Interest/Information System
RCRAInfo is a national information system that supports the Resource Conservation and Recovery Act (RCRA) program through the tracking of events and activities related to facilities that generate, transport, and treat, store, or dispose of hazardous waste. RCRAInfo allows RCRA program staff to track the notification, permit, compliance, and corrective action activities required under RCRA.

Map ID	Site	Database(s)	EPA ID Number

687 **RUSD-ORANGEWOOD HIGH SCHOOL** **HAZNET** **S112930621**
515 TEXAS ST **N/A**
REDLANDS, CA 92374

HAZNET:

Year:	2003
Gepaid:	CAC002566511
Contact:	CAROL OEDEKERK
Telephone:	9099473768
Mailing Name:	Not reported
Mailing Address:	20 W LUGONIA AVE
Mailing City,St,Zip:	REDLANDS, CA 92373
Gen County:	Not reported
TSD EPA ID:	CAD028409019
TSD County:	Not reported
Waste Category:	Other organic solids
Disposal Method:	Transfer Station
Tons:	0.46
Facility County:	San Bernardino

Year:	2003
Gepaid:	CAC002566511
Contact:	CAROL OEDEKERK
Telephone:	9099473768
Mailing Name:	Not reported
Mailing Address:	20 W LUGONIA AVE
Mailing City,St,Zip:	REDLANDS, CA 92373
Gen County:	Not reported
TSD EPA ID:	CAD009007626
TSD County:	Not reported
Waste Category:	Asbestos containing waste
Disposal Method:	Disposal, Land Fill
Tons:	0.84
Facility County:	San Bernardino

---

687 **PAUL. WILLIAM R** **CA FID UST** **S101591352**
430 TEXAS ST **SWEEPS UST** **N/A**
REDLANDS, CA 92373 **San Bern. Co. Permit**

CA FID UST:

Facility ID:	36005386
Regulated By:	UTNKA
Regulated ID:	Not reported
Cortese Code:	Not reported
SIC Code:	Not reported
Facility Phone:	Not reported
Mail To:	Not reported
Mailing Address:	35910 RAMADA LANE
Mailing Address 2:	Not reported
Mailing City,St,Zip:	REDLANDS 92373
Contact:	Not reported
Contact Phone:	Not reported
DUNs Number:	Not reported
NPDES Number:	Not reported
EPA ID:	Not reported
Comments:	Not reported
Status:	Active

SWEEPS UST:

Map ID	Site	Database(s)	EPA ID Number

PAUL. WILLIAM R (Continued) **S101591352**

Status:	Active
Comp Number:	7543
Number:	2
Board Of Equalization:	44-020003
Referral Date:	03-24-92
Action Date:	03-24-92
Created Date:	09-13-88
Tank Status:	A
Owner Tank Id:	Not reported
Swrcb Tank Id:	36-000-007543-000001
Actv Date:	09-13-88
Capacity:	1
Tank Use:	UNKNOWN
Stg:	P
Content:	UNKNOWN
Number Of Tanks:	1

San Bern. Co. Permit:

Region:	SAN BERNARDINO
Facility ID:	FA0007305
Owner:	KLAIB, RAYMOND
Permit Number:	PT0020218
Permit Category:	SPECIAL HANDLER
Facility Status:	ACTIVE
Expiration Date:	08/31/2013

Region:	SAN BERNARDINO
Facility ID:	FA0007305
Owner:	KLAIB, RAYMOND
Permit Number:	PT0020219
Permit Category:	SPECIAL GENERATOR
Facility Status:	ACTIVE
Expiration Date:	08/31/2013

---

687 **REDLANDS PLUMBING HEATING & AIR CONDITIONING INC** **San Bern. Co. Permit** **S104769474**
429 TEXAS ST **N/A**
REDLANDS, CA 92374

San Bern. Co. Permit:

Region:	SAN BERNARDINO
Facility ID:	FA0005648
Owner:	REDLANDS PLUMBING HEATING & AIR CONDITIONING INC
Permit Number:	PT0004064
Permit Category:	HAZMAT HANDLER 26-50 EMPLOYEES
Facility Status:	ACTIVE
Expiration Date:	11/30/2013

Map ID	Site	Database(s)	EPA ID Number
699	**BENEATH ALL** **1112 WEST PARK AVE** **REDLANDS, CA 92373**	**HAZNET**	**S112889911** **N/A**

HAZNET:

Year:	1998
Gepaid:	CAC001419048
Contact:	JOHN A HOGHAUG
Telephone:	0000000000
Mailing Name:	Not reported
Mailing Address:	PO BOX 7087
Mailing City,St,Zip:	REDLANDS, CA 923750000
Gen County:	Not reported
TSD EPA ID:	CAT080033681
TSD County:	Not reported
Waste Category:	Other inorganic solid waste
Disposal Method:	Disposal, Other
Tons:	.0600
Facility County:	San Bernardino

Year:	1998
Gepaid:	CAC001419048
Contact:	JOHN A HOGHAUG
Telephone:	0000000000
Mailing Name:	Not reported
Mailing Address:	PO BOX 7087
Mailing City,St,Zip:	REDLANDS, CA 923750000
Gen County:	Not reported
TSD EPA ID:	CAD982444481
TSD County:	Not reported
Waste Category:	Unspecified aqueous solution
Disposal Method:	Recycler
Tons:	3.3360
Facility County:	San Bernardino

Map ID	Site	Database(s)	EPA ID Number
699	**BENEATH ALL** **1112 WEST PARK AVE** **REDLANDS, CA 92373**	**HAZNET**	**S112888309** **N/A**

HAZNET:

Year:	1998
Gepaid:	CAC001401808
Contact:	JOHN A HOGHAUG
Telephone:	0000000000
Mailing Name:	Not reported
Mailing Address:	PO BOX 7087
Mailing City,St,Zip:	REDLANDS, CA 923750000
Gen County:	Not reported
TSD EPA ID:	CAD982444481
TSD County:	Not reported
Waste Category:	Other organic solids
Disposal Method:	Transfer Station
Tons:	.1000
Facility County:	San Bernardino

Map ID	Site	Database(s)	EPA ID Number
699	**HUTCHISON MFG CO** **1113 W PARK AVE UNIT B** **REDLANDS, CA 92373**	**HAZNET**	**S113104957** **N/A**

HAZNET:

Year:	2001
Gepaid:	CAL000206429
Contact:	PAUL S. DZIAK / PRESIDENT
Telephone:	9097932829
Mailing Name:	Not reported
Mailing Address:	1113 W PARK AVE UNIT B
Mailing City,St,Zip:	REDLANDS, CA 923730000
Gen County:	Not reported
TSD EPA ID:	AZ0000337360
TSD County:	Not reported
Waste Category:	Laboratory waste chemicals
Disposal Method:	Recycler
Tons:	0.02
Facility County:	San Bernardino

Year:	2001
Gepaid:	CAL000206429
Contact:	PAUL S. DZIAK / PRESIDENT
Telephone:	9097932829
Mailing Name:	Not reported
Mailing Address:	1113 W PARK AVE UNIT B
Mailing City,St,Zip:	REDLANDS, CA 923730000
Gen County:	Not reported
TSD EPA ID:	CAD007777626
TSD County:	Not reported
Waste Category:	Other inorganic solid waste
Disposal Method:	Not reported
Tons:	0.06
Facility County:	San Bernardino

Year:	2001
Gepaid:	CAL000206429
Contact:	PAUL S. DZIAK / PRESIDENT
Telephone:	9097932829
Mailing Name:	Not reported
Mailing Address:	1113 W PARK AVE UNIT B
Mailing City,St,Zip:	REDLANDS, CA 923730000
Gen County:	Not reported
TSD EPA ID:	CAT080033681
TSD County:	Not reported
Waste Category:	Alkaline solution without metals pH >= 12.5
Disposal Method:	Recycler
Tons:	0.22
Facility County:	San Bernardino

Year:	2001
Gepaid:	CAL000206429
Contact:	PAUL S. DZIAK / PRESIDENT
Telephone:	9097932829
Mailing Name:	Not reported
Mailing Address:	1113 W PARK AVE UNIT B
Mailing City,St,Zip:	REDLANDS, CA 923730000
Gen County:	Not reported
TSD EPA ID:	CAD980884183

Map ID	Site	Database(s)	EPA ID Number

HUTCHISON MFG CO (Continued) **S113104957**

TSD County: Not reported
Waste Category: Laboratory waste chemicals
Disposal Method: Disposal, Other
Tons: 0
Facility County: San Bernardino

Year: 2001
Gepaid: CAL000206429
Contact: PAUL S. DZIAK / PRESIDENT
Telephone: 9097932829
Mailing Name: Not reported
Mailing Address: 1113 W PARK AVE UNIT B
Mailing City,St,Zip: REDLANDS, CA 923730000
Gen County: Not reported
TSD EPA ID: CAT080013352
TSD County: Not reported
Waste Category: Waste oil and mixed oil
Disposal Method: Recycler
Tons: 0.68
Facility County: San Bernardino

Click this hyperlink while viewing on your computer to access
1 additional CA_HAZNET: record(s) in the EDR Site Report.

---

699 **BRONCS TOWING** **San Bern. Co. Permit** **S110169008**
1083 W PARK AVE **N/A**
REDLANDS, CA 92373

San Bern. Co. Permit:
Region: SAN BERNARDINO
Facility ID: FA0013065
Owner: BRONCS TOWING
Permit Number: PT0022964
Permit Category: SPECIAL HANDLER
Facility Status: ACTIVE
Expiration Date: 03/31/2014

Region: SAN BERNARDINO
Facility ID: FA0013065
Owner: BRONCS TOWING
Permit Number: PT0022965
Permit Category: SPECIAL GENERATOR
Facility Status: ACTIVE
Expiration Date: 03/31/2014

---

700 **C-KEVARI CONTRACTOR** **San Bern. Co. Permit** **U001575390**
1045 W PARK AVE **N/A**
REDLANDS, CA 92373

San Bern. Co. Permit:
Region: SAN BERNARDINO
Facility ID: FA0002708
Owner: VEIRS, DOUGLAS
Permit Number: PT0007078
Permit Category: SPECIAL HANDLER
Facility Status: INACTIVE

Map ID	Site	Database(s)	EPA ID Number

C-KEVARI CONTRACTOR (Continued) **U001575390**

Expiration Date: 05/31/2010

Region: SAN BERNARDINO
Facility ID: FA0002708
Owner: VEIRS, DOUGLAS
Permit Number: PT0007079
Permit Category: SPECIAL GENERATOR
Facility Status: INACTIVE
Expiration Date: 05/31/2010

---

700 **DEVCO SANDBLASTING** **HAZNET** **S112941974**
1045 W PARK AVE **N/A**
REDLANDS, CA 92373

HAZNET:
Year: 2004
Gepaid: CAC002584637
Contact: ED REID
Telephone: 9097721046
Mailing Name: Not reported
Mailing Address: 1045 W PARK AVE
Mailing City,St,Zip: REDLANDS, CA 92373
Gen County: Not reported
TSD EPA ID: CAD982444481
TSD County: Not reported
Waste Category: Other organic solids
Disposal Method: Recycler
Tons: 0.2
Facility County: San Bernardino

Year: 2004
Gepaid: CAC002584637
Contact: ED REID
Telephone: 9097721046
Mailing Name: Not reported
Mailing Address: 1045 W PARK AVE
Mailing City,St,Zip: REDLANDS, CA 92373
Gen County: Not reported
TSD EPA ID: CAD981696420
TSD County: Not reported
Waste Category: Aqueous solution with total organic residues less than 10 percent
Disposal Method: Not reported
Tons: 0.2
Facility County: San Bernardino

---

701 **BILL YOUNG'S MINI-MART** **UST** **U003971281**
1005 W REDLANDS BLVD **N/A**
REDLANDS, CA 92373

UST:
Facility ID: 86010012
Latitude: 34.05905
Longitude: -117.19426

Map ID	Site	Database(s)	EPA ID Number
701	**MOBIL OIL** **1005 W REDLANDS** **REDLANDS, CA 92373**	**CA FID UST** **SWEEPS UST** **San Bern. Co. Permit**	**S101591774** **N/A**

CA FID UST:

Facility ID:	36008969
Regulated By:	UTNKA
Regulated ID:	00039434
Cortese Code:	Not reported
SIC Code:	Not reported
Facility Phone:	Not reported
Mail To:	Not reported
Mailing Address:	1005 W REDLANDS
Mailing Address 2:	Not reported
Mailing City,St,Zip:	REDLANDS 92373
Contact:	Not reported
Contact Phone:	Not reported
DUNs Number:	Not reported
NPDES Number:	Not reported
EPA ID:	Not reported
Comments:	Not reported
Status:	Active

SWEEPS UST:

Status:	Active
Comp Number:	39434
Number:	9
Board Of Equalization:	44-000400
Referral Date:	07-28-92
Action Date:	07-28-92
Created Date:	02-29-88
Tank Status:	A
Owner Tank Id:	1
Swrcb Tank Id:	36-000-039434-000001
Actv Date:	08-24-88
Capacity:	10000
Tank Use:	M.V. FUEL
Stg:	P
Content:	REG UNLEADED
Number Of Tanks:	4

Status:	Active
Comp Number:	39434
Number:	9
Board Of Equalization:	44-000400
Referral Date:	07-28-92
Action Date:	07-28-92
Created Date:	02-29-88
Tank Status:	A
Owner Tank Id:	2
Swrcb Tank Id:	36-000-039434-000002
Actv Date:	08-24-88
Capacity:	8000
Tank Use:	M.V. FUEL
Stg:	P
Content:	LEADED
Number Of Tanks:	Not reported

Status:	Active

Map ID	Site	Database(s)	EPA ID Number

MOBIL OIL (Continued) **S101591774**

Comp Number: 39434
Number: 9
Board Of Equalization: 44-000400
Referral Date: 07-28-92
Action Date: 07-28-92
Created Date: 02-29-88
Tank Status: A
Owner Tank Id: 3
Swrcb Tank Id: 36-000-039434-000003
Actv Date: 08-24-88
Capacity: 6000
Tank Use: M.V. FUEL
Stg: P
Content: REG UNLEADED
Number Of Tanks: Not reported

Status: Active
Comp Number: 39434
Number: 9
Board Of Equalization: 44-000400
Referral Date: 07-28-92
Action Date: 07-28-92
Created Date: 02-29-88
Tank Status: A
Owner Tank Id: 4
Swrcb Tank Id: 36-000-039434-000004
Actv Date: 08-24-88
Capacity: 280
Tank Use: OIL
Stg: W
Content: WASTE OIL
Number Of Tanks: Not reported

San Bern. Co. Permit:
Region: SAN BERNARDINO
Facility ID: FA0001479
Owner: YOUNG, WILLIAM S
Permit Number: PT0002705
Permit Category: HAZMAT HANDLER - UST ONLY
Facility Status: INACTIVE
Expiration Date: 07/31/2000

Region: SAN BERNARDINO
Facility ID: FA0001479
Owner: YOUNG, WILLIAM S
Permit Number: PT0011581
Permit Category: UST OWNERSHIP/OPERATING PERMIT (PER UST)
Facility Status: INACTIVE
Expiration Date: 07/31/2000

Region: SAN BERNARDINO
Facility ID: FA0001479
Owner: YOUNG, WILLIAM S
Permit Number: PT0011582
Permit Category: UST OWNERSHIP/OPERATING PERMIT (PER UST)
Facility Status: INACTIVE
Expiration Date: 07/31/2000

Map ID	Site	Database(s)	EPA ID Number

MOBIL OIL (Continued) **S101591774**

Region: SAN BERNARDINO
Facility ID: FA0001479
Owner: YOUNG, WILLIAM S
Permit Number: PT0011583
Permit Category: UST OWNERSHIP/OPERATING PERMIT (PER UST)
Facility Status: INACTIVE
Expiration Date: 07/31/2000

Region: SAN BERNARDINO
Facility ID: FA0001479
Owner: YOUNG, WILLIAM S
Permit Number: PT0011584
Permit Category: UST OWNERSHIP/OPERATING PERMIT (PER UST)
Facility Status: INACTIVE
Expiration Date: 07/31/2000

---

701 **WILLIAM S YOUNG** **HAZNET** **S112950710**
1005 W REDLANDS BLVD **N/A**
REDLANDS, CA 92373

HAZNET:
Year: 2006
Gepaid: CAC002599217
Contact: william s young
Telephone: 9097703511
Mailing Name: Not reported
Mailing Address: po box 7787
Mailing City,St,Zip: redlands, CA 92375
Gen County: Not reported
TSD EPA ID: CAT080013352
TSD County: Not reported
Waste Category: Waste oil and mixed oil
Disposal Method: Recycler
Tons: 2.5
Facility County: San Bernardino

---

706 **CAL PACIFIC COMPANY** **HAZNET** **S112914980**
457 NEW YORK ST **N/A**
REDLANDS, CA 92373

HAZNET:
Year: 2001
Gepaid: CAC002354615
Contact: MATT STROUD/ PRES
Telephone: 9097927284
Mailing Name: Not reported
Mailing Address: 457 NEW YORK ST
Mailing City,St,Zip: REDLANDS, CA 923730000
Gen County: Not reported
TSD EPA ID: CAT080013352
TSD County: Not reported
Waste Category: Waste oil and mixed oil
Disposal Method: Recycler
Tons: 0.41
Facility County: San Bernardino

Map ID	Site	Database(s)	EPA ID Number
706	**JJJ PROPERTIES TRUST** **457 NEW YORK ST** **REDLANDS, CA 92373**	**UST**	**U003784656** **N/A**

UST:
- Facility ID: 86008499
- Latitude: 34.05825
- Longitude: -117.19571

Map ID	Site	Database(s)	EPA ID Number
706	**JOSEPH STOREHOUSE** **457 NEW YORK ST** **REDLANDS, CA 92373**	**HAZNET**	**S112949951** **N/A**

HAZNET:
- Year: 2006
- Gepaid: CAC002598016
- Contact: PETER VANDERKOOY
- Telephone: 9097935677
- Mailing Name: Not reported
- Mailing Address: 457 NEW YORK ST
- Mailing City,St,Zip: REDLANDS, CA 923730000
- Gen County: Not reported
- TSD EPA ID: CAD982444481
- TSD County: Not reported
- Waste Category: Off-specification, aged or surplus organics
- Disposal Method: Recycler
- Tons: 1.25
- Facility County: San Bernardino

Map ID	Site	Database(s)	EPA ID Number
706	**GREEN SANDBLASTING/DEV CO** **457 NEW YORK ST** **REDLANDS, CA 92373**	**CA FID UST** **SWEEPS UST**	**S101591579** **N/A**

CA FID UST:
- Facility ID: 36008441
- Regulated By: UTNKA
- Regulated ID: Not reported
- Cortese Code: Not reported
- SIC Code: Not reported
- Facility Phone: Not reported
- Mail To: Not reported
- Mailing Address: 457 NEW YORK ST
- Mailing Address 2: Not reported
- Mailing City,St,Zip: REDLANDS 92373
- Contact: Not reported
- Contact Phone: Not reported
- DUNs Number: Not reported
- NPDES Number: Not reported
- EPA ID: Not reported
- Comments: Not reported
- Status: Active

SWEEPS UST:
- Status: Active
- Comp Number: 8499
- Number: 9
- Board Of Equalization: 44-020067
- Referral Date: 03-24-92

Map ID	Site	Database(s)	EPA ID Number

GREEN SANDBLASTING/DEV CO (Continued) **S101591579**

Action Date:	03-24-92
Created Date:	09-14-88
Tank Status:	A
Owner Tank Id:	Not reported
Swrcb Tank Id:	36-000-008499-000001
Actv Date:	09-14-88
Capacity:	1
Tank Use:	UNKNOWN
Stg:	P
Content:	UNKNOWN
Number Of Tanks:	2
Status:	Active
Comp Number:	8499
Number:	9
Board Of Equalization:	44-020067
Referral Date:	03-24-92
Action Date:	03-24-92
Created Date:	09-14-88
Tank Status:	A
Owner Tank Id:	Not reported
Swrcb Tank Id:	36-000-008499-000002
Actv Date:	09-14-88
Capacity:	1
Tank Use:	UNKNOWN
Stg:	P
Content:	UNKNOWN
Number Of Tanks:	Not reported

---

710 **TOP TRANSMISSIONS** **RCRA-SQG 1000134636**
860 W REDLANDS BLVD A1 **FINDS CAD982323453**
REDLANDS, CA

RCRA-SQG:

Date form received by agency:	02/09/1988
Facility name:	TOP TRANSMISSIONS
Facility address:	860 W REDLANDS BLVD A1 REDLANDS, CA 92373
EPA ID:	CAD982323453
Mailing address:	W REDLANDS BLVD A1 REDLANDS, CA 92373
Contact:	ENVIRONMENTAL MANAGER
Contact address:	860 W REDLANDS BLVD A1 REDLANDS, CA 92373
Contact country:	US
Contact telephone:	(714) 793-8706
Contact email:	Not reported
EPA Region:	09
Classification:	Small Small Quantity Generator
Description:	Handler: generates more than 100 and less than 1000 kg of hazardous waste during any calendar month and accumulates less than 6000 kg of hazardous waste at any time; or generates 100 kg or less of hazardous waste during any calendar month, and accumulates more than 1000 kg of hazardous waste at any time

Owner/Operator Summary:

Owner/operator name:	HERB HERDWICK

Map ID	Site	Database(s)	EPA ID Number

TOP TRANSMISSIONS (Continued) **1000134636**

Owner/operator address: NOT REQUIRED
NOT REQUIRED, ME 99999
Owner/operator country: Not reported
Owner/operator telephone: (415) 555-1212
Legal status: Private
Owner/Operator Type: Owner
Owner/Op start date: Not reported
Owner/Op end date: Not reported

Owner/operator name: NOT REQUIRED
Owner/operator address: NOT REQUIRED
NOT REQUIRED, ME 99999
Owner/operator country: Not reported
Owner/operator telephone: (415) 555-1212
Legal status: Private
Owner/Operator Type: Operator
Owner/Op start date: Not reported
Owner/Op end date: Not reported

Handler Activities Summary:
U.S. importer of hazardous waste: No
Mixed waste (haz. and radioactive): No
Recycler of hazardous waste: No
Transporter of hazardous waste: No
Treater, storer or disposer of HW: No
Underground injection activity: No
On-site burner exemption: No
Furnace exemption: No
Used oil fuel burner: No
Used oil processor: No
User oil refiner: No
Used oil fuel marketer to burner: No
Used oil Specification marketer: No
Used oil transfer facility: No
Used oil transporter: No

Violation Status: No violations found

FINDS:

Registry ID: 110002794511

Environmental Interest/Information System
RCRAInfo is a national information system that supports the Resource Conservation and Recovery Act (RCRA) program through the tracking of events and activities related to facilities that generate, transport, and treat, store, or dispose of hazardous waste. RCRAInfo allows RCRA program staff to track the notification, permit, compliance, and corrective action activities required under RCRA.

Map ID	Site	Database(s)	EPA ID Number

710 **XPRESS LUBE** **San Bern. Co. Permit** **S104772496**
850 W REDLANDS BLVD **N/A**
REDLANDS, CA 92373

San Bern. Co. Permit:

Region:	SAN BERNARDINO
Facility ID:	FA0007351
Owner:	NCFI INC
Permit Number:	PT0005022
Permit Category:	SPECIAL HANDLER
Facility Status:	ACTIVE
Expiration Date:	11/30/2013

Region:	SAN BERNARDINO
Facility ID:	FA0007351
Owner:	NCFI INC
Permit Number:	PT0005023
Permit Category:	SPECIAL GENERATOR
Facility Status:	ACTIVE
Expiration Date:	11/30/2013

Region:	SAN BERNARDINO
Facility ID:	FA0007351
Owner:	NCFI INC
Permit Number:	PT0016734
Permit Category:	ABOVEGROUND PETROLEUM STORAGE (AST) (SPCC)
Facility Status:	INACTIVE
Expiration Date:	11/30/2010

---

710 **XPRESS LUBE** **AST** **A100346291**
850 W. REDLANDS BLVD **N/A**
REDLANDS, CA 92373

AST:

Owner:	NEISSARI, SEAN
Total Gallons:	3,155
Certified Unified Program Agencies:	San Bernardino

---

710 **XPRESS LUBE** **HAZNET** **S113796612**
850 W REDLANDS BLVD **N/A**
REDLANDS, CA 92373

HAZNET:

Year:	2012
Gepaid:	CAL000206713
Contact:	RONALD C PETERSON/OWNER
Telephone:	9093358464
Mailing Name:	Not reported
Mailing Address:	850 W REDLANDS BLVD
Mailing City,St,Zip:	REDLANDS, CA 923730000
Gen County:	San Bernardino
TSD EPA ID:	CAT080013352
TSD County:	Los Angeles
Waste Category:	Not reported
Disposal Method:	Other Recovery Of Reclamation For Reuse Including Acid Regeneration, Organics Recovery Ect
Tons:	5.838
Facility County:	San Bernardino

Map ID	Site	Database(s)	EPA ID Number
710	**REDLANDS OIL COMPANY (FORMER)** **395 TEXAS STREET** **REDLANDS, CA 92373**	**SLIC**	**S110711911** **N/A**

SLIC:

Region:	STATE
Facility Status:	**Open - Site Assessment**
Status Date:	01/14/2011
Global Id:	T10000002755
Lead Agency:	SANTA ANA RWQCB (REGION 8)
Lead Agency Case Number:	Not reported
Latitude:	34.0587082
Longitude:	-117.1914077
Case Type:	Cleanup Program Site
Case Worker:	KS
Local Agency:	Not reported
RB Case Number:	Not reported
File Location:	Regional Board
Potential Media Affected:	Aquifer used for drinking water supply, Other Groundwater (uses other than drinking water), Under Investigation
Potential Contaminants of Concern:	Diesel, Gasoline, Waste Oil / Motor / Hydraulic / Lubricating
Site History:	Not reported

Click here to access the California GeoTracker records for this facility:

Map ID	Site	Database(s)	EPA ID Number
710	**STOP N' GO #385** **765 REDLANDS BLVD** **REDLANDS, CA 92373**	**LUST**	**S105624639** **N/A**

LUST REG 8:

Region:	8
County:	San Bernardino
Regional Board:	Santa Ana Region
Facility Status:	Preliminary site assessment workplan submitted
Case Number:	083601778T
Local Case Num:	87036
Case Type:	Soil only
Substance:	Gasoline
Qty Leaked:	Not reported
Abate Method:	Not reported
Cross Street:	Not reported
Enf Type:	CLOS
Funding:	Not reported
How Discovered:	Not reported
How Stopped:	Not reported
Leak Cause:	Not reported
Leak Source:	Not reported
Global ID:	T0607100212
How Stopped Date:	Not reported
Enter Date:	1/20/1991
Review Date:	Not reported
Prelim Assess:	Not reported
Discover Date:	Not reported
Enforcement Date:	Not reported
Close Date:	10/29/1991
Workplan:	1/1/1965
Pollution Char:	Not reported
Remed Plan:	Not reported
Remed Action:	Not reported
Monitoring:	Not reported

Map ID	Site	Database(s)	EPA ID Number

STOP N' GO #385 (Continued) **S105624639**

Enter Date:	1/20/1991
GW Qualifies:	Not reported
Soil Qualifies:	Not reported
Operator:	Not reported
Facility Contact:	Not reported
Interim:	Not reported
Oversite Program:	LUST
Latitude:	34.0415722
Longitude:	-117.1830672
MTBE Date:	Not reported
Max MTBE GW:	Not reported
MTBE Concentration:	0
Max MTBE Soil:	Not reported
MTBE Fuel:	1
MTBE Tested:	Site NOT Tested for MTBE.Includes Unknown and Not Analyzed.
MTBE Class:	*
Staff:	CAB
Staff Initials:	CB5
Lead Agency:	Local Agency
Local Agency:	36000L
Hydr Basin #:	UPPER SANTA ANA VALL
Beneficial:	Not reported
Priority:	Not reported
Cleanup Fund Id:	Not reported
Work Suspended:	Not reported

Summary: Not reported

---

710 **CIRCLE K STORES INC 2705214** **HAZNET** **S113130430**
765 W REDLANDS BLVD **N/A**
REDLANDS, CA 92373

HAZNET:

Year:	2012
Gepaid:	CAL000278681
Contact:	USER
Telephone:	9512705193
Mailing Name:	Not reported
Mailing Address:	255 E RINCON ST STE 100
Mailing City,St,Zip:	CORONA, CA 928790000
Gen County:	San Bernardino
TSD EPA ID:	CAT080013352
TSD County:	Los Angeles
Waste Category:	Not reported
Disposal Method:	Other Recovery Of Reclamation For Reuse Including Acid Regeneration, Organics Recovery Ect
Tons:	0.231
Facility County:	San Bernardino

Year:	2011
Gepaid:	CAL000278681
Contact:	REX ABACAN
Telephone:	9512705163
Mailing Name:	Not reported
Mailing Address:	495 E RINCON STE 150
Mailing City,St,Zip:	CORONA, CA 928790000
Gen County:	Not reported
TSD EPA ID:	CAT080013352
TSD County:	Not reported

Map ID	Site	Database(s)	EPA ID Number

CIRCLE K STORES INC 2705214 (Continued) **S113130430**

Waste Category: Aqueous solution with total organic residues less than 10 percent
Disposal Method: Other Recovery Of Reclamation For Reuse Including Acid Regeneration, Organics Recovery Ect
Tons: 2.079
Facility County: San Bernardino

Year: 2011
Gepaid: CAL000278681
Contact: REX ABACAN
Telephone: 9512705163
Mailing Name: Not reported
Mailing Address: 495 E RINCON STE 150
Mailing City,St,Zip: CORONA, CA 928790000
Gen County: Not reported
TSD EPA ID: CAD982444481
TSD County: Not reported
Waste Category: Aqueous solution with total organic residues less than 10 percent
Disposal Method: Storage, Bulking, And/Or Transfer Off Site--No Treatment/Reovery (H010-H129) Or (H131-H135)
Tons: 0.21
Facility County: San Bernardino

Year: 2009
Gepaid: CAL000278681
Contact: RICH GOSSETT
Telephone: 9092705193
Mailing Name: Not reported
Mailing Address: 495 E RINCON STE 150
Mailing City,St,Zip: CORONA, CA 928790000
Gen County: Not reported
TSD EPA ID: CAD982444481
TSD County: Not reported
Waste Category: Not reported
Disposal Method: Storage, Bulking, And/Or Transfer Off Site--No Treatment/Reovery (H010-H129) Or (H131-H135)
Tons: Not reported
Facility County: San Bernardino

Year: 2009
Gepaid: CAL000278681
Contact: RICH GOSSETT
Telephone: 9092705193
Mailing Name: Not reported
Mailing Address: 495 E RINCON STE 150
Mailing City,St,Zip: CORONA, CA 928790000
Gen County: Not reported
TSD EPA ID: CAD982444481
TSD County: Not reported
Waste Category: Aqueous solution with total organic residues less than 10 percent
Disposal Method: Not reported
Tons: 0.084
Facility County: San Bernardino

Click this hyperlink while viewing on your computer to access
8 additional CA_HAZNET: record(s) in the EDR Site Report.

Map ID	Site	Database(s)	EPA ID Number
710	**CIRCLE K STORES INC STATION #05214** **765 W REDLANDS BLVD** **REDLANDS, CA 92373**	**HAZNET**	**S113076331** **N/A**

HAZNET:

Year:	2004
Gepaid:	CAL000139620
Contact:	HAZMAT SPECIALIST
Telephone:	6027284180
Mailing Name:	Not reported
Mailing Address:	PO BOX 52085
Mailing City,St,Zip:	PHOENIX, AZ 850722085
Gen County:	Not reported
TSD EPA ID:	CAD982444481
TSD County:	Not reported
Waste Category:	Other organic solids
Disposal Method:	Recycler
Tons:	0
Facility County:	San Bernardino

Year:	2003
Gepaid:	CAL000139620
Contact:	HAZMAT SPECIALIST
Telephone:	6027284180
Mailing Name:	Not reported
Mailing Address:	PO BOX 52085
Mailing City,St,Zip:	PHOENIX, AZ 850722085
Gen County:	Not reported
TSD EPA ID:	CAD982444481
TSD County:	Not reported
Waste Category:	Other organic solids
Disposal Method:	Transfer Station
Tons:	0.02
Facility County:	San Bernardino

Year:	2003
Gepaid:	CAL000139620
Contact:	HAZMAT SPECIALIST
Telephone:	6027284180
Mailing Name:	Not reported
Mailing Address:	PO BOX 52085
Mailing City,St,Zip:	PHOENIX, AZ 850722085
Gen County:	Not reported
TSD EPA ID:	CAD982444481
TSD County:	Not reported
Waste Category:	Other organic solids
Disposal Method:	Recycler
Tons:	0
Facility County:	San Bernardino

Year:	2002
Gepaid:	CAL000139620
Contact:	HAZMAT SPECIALIST
Telephone:	6027284180
Mailing Name:	Not reported
Mailing Address:	PO BOX 52085
Mailing City,St,Zip:	PHOENIX, AZ 850722085
Gen County:	Not reported
TSD EPA ID:	CAD028409019

Map ID	Site	Database(s)	EPA ID Number

CIRCLE K STORES INC STATION #05214 (Continued) **S113076331**

TSD County: Not reported
Waste Category: Unspecified aqueous solution
Disposal Method: Treatment, Tank
Tons: 0.22
Facility County: San Bernardino

Year: 2001
Gepaid: CAL000139620
Contact: HAZMAT SPECIALIST
Telephone: 6027284180
Mailing Name: Not reported
Mailing Address: PO BOX 52085
Mailing City,St,Zip: PHOENIX, AZ 850722085
Gen County: Not reported
TSD EPA ID: CAT080013352
TSD County: Not reported
Waste Category: Tank bottom waste
Disposal Method: Recycler
Tons: 2.5
Facility County: San Bernardino

Click this hyperlink while viewing on your computer to access
7 additional CA_HAZNET: record(s) in the EDR Site Report.

---

710 **CIRCLE K #5214** **UST** **U003939151**
765 W REDLANDS BLVD **N/A**
REDLANDS, CA 92373

UST:
Facility ID: 86012410
Latitude: 34.05757
Longitude: -117.19098

---

710 **STOP & GO #385** **CA FID UST** **S101591660**
765 W REDLANDS BLVD **SWEEPS UST** **N/A**
REDLANDS, CA 92373

CA FID UST:
Facility ID: 36008587
Regulated By: UTNKA
Regulated ID: Not reported
Cortese Code: Not reported
SIC Code: Not reported
Facility Phone: Not reported
Mail To: Not reported
Mailing Address: PO BOX 758
Mailing Address 2: Not reported
Mailing City,St,Zip: REDLANDS 92373
Contact: Not reported
Contact Phone: Not reported
DUNs Number: Not reported
NPDES Number: Not reported
EPA ID: Not reported
Comments: Not reported
Status: Active

Map ID	Site	Database(s)	EPA ID Number

STOP & GO #385 (Continued) **S101591660**

SWEEPS UST:

Status:	Active
Comp Number:	12410
Number:	1
Board Of Equalization:	44-020393
Referral Date:	07-28-92
Action Date:	07-28-92
Created Date:	09-22-88
Tank Status:	A
Owner Tank Id:	Not reported
Swrcb Tank Id:	36-000-012410-000001
Actv Date:	09-22-88
Capacity:	1
Tank Use:	UNKNOWN
Stg:	P
Content:	UNKNOWN
Number Of Tanks:	3

Status:	Active
Comp Number:	12410
Number:	1
Board Of Equalization:	44-020393
Referral Date:	07-28-92
Action Date:	07-28-92
Created Date:	09-22-88
Tank Status:	A
Owner Tank Id:	Not reported
Swrcb Tank Id:	36-000-012410-000002
Actv Date:	09-22-88
Capacity:	1
Tank Use:	UNKNOWN
Stg:	P
Content:	UNKNOWN
Number Of Tanks:	Not reported

Status:	Active
Comp Number:	12410
Number:	1
Board Of Equalization:	44-020393
Referral Date:	07-28-92
Action Date:	07-28-92
Created Date:	09-22-88
Tank Status:	A
Owner Tank Id:	Not reported
Swrcb Tank Id:	36-000-012410-000003
Actv Date:	09-22-88
Capacity:	1
Tank Use:	UNKNOWN
Stg:	P
Content:	UNKNOWN
Number Of Tanks:	Not reported

Map ID	Site	Database(s)	EPA ID Number
710	**CIRCLE K STORE # 5214** **765 W REDLANDS BLVD** **REDLANDS, CA 92373**	**HAZNET**	**S112885584** **N/A**

HAZNET:

Year:	1997
Gepaid:	CAC001367688
Contact:	CIRCLE K
Telephone:	6022004523
Mailing Name:	Not reported
Mailing Address:	PO BOX 52085
Mailing City,St,Zip:	PHOENIX, AZ 850720000
Gen County:	Not reported
TSD EPA ID:	CAD982484933
TSD County:	Not reported
Waste Category:	Empty containers less than 30 gallons
Disposal Method:	Disposal, Other
Tons:	.1500
Facility County:	San Bernardino

Map ID	Site	Database(s)	EPA ID Number
710	**STOP N' GO #385** **765 W REDLANDS BLVD** **REDLANDS, CA 92373**	**LUST** **San Bern. Co. Permit**	**S108201645** **N/A**

LUST:

Region:	STATE
Global Id:	T0607100212
Latitude:	34.05728
Longitude:	-117.190886
Case Type:	LUST Cleanup Site
Status:	Completed - Case Closed
Status Date:	10/29/1991
Lead Agency:	SAN BERNARDINO COUNTY
Case Worker:	CB
Local Agency:	SAN BERNARDINO COUNTY
RB Case Number:	083601778T
LOC Case Number:	87036
File Location:	DTSC
Potential Media Affect:	Soil
Potential Contaminants of Concern:	Gasoline
Site History:	Not reported

Click here to access the California GeoTracker records for this facility:

Contact:

Global Id:	T0607100212
Contact Type:	Local Agency Caseworker
Contact Name:	CURTIS BRUNDAGE
Organization Name:	SAN BERNARDINO COUNTY
Address:	620 S. E STREET
City:	SAN BERNARDINO
Email:	cbrundage@sbcfire.org
Phone Number:	Not reported

Global Id:	T0607100212
Contact Type:	Regional Board Caseworker
Contact Name:	CARL BERNHARDT
Organization Name:	SANTA ANA RWQCB (REGION 8)
Address:	3737 MAIN STREET, SUITE 500
City:	RIVERSIDE

Map ID	Site	Database(s)	EPA ID Number

STOP N' GO #385 (Continued) **S108201645**

Email: cbernhardt@waterboards.ca.gov
Phone Number: 9517824495

Status History:
Global Id: T0607100212
Status: Completed - Case Closed
Status Date: 10/29/1991

Global Id: T0607100212
Status: Open - Case Begin Date
Status Date: 01/28/1991

Regulatory Activities:
Global Id: T0607100212
Action Type: Other
Date: 01/01/1950
Action: Leak Reported

Global Id: T0607100212
Action Type: ENFORCEMENT
Date: 10/29/1991
Action: Closure/No Further Action Letter

San Bern. Co. Permit:
Region: SAN BERNARDINO
Facility ID: FA0002157
Owner: CIRCLE K STORES, INC.
Permit Number: PT0003116
Permit Category: HAZMAT HANDLER 0-10 EMPLOYEES
Facility Status: ACTIVE
Expiration Date: 10/31/2013

Region: SAN BERNARDINO
Facility ID: FA0002157
Owner: CIRCLE K STORES, INC.
Permit Number: PT0012813
Permit Category: UST OWNERSHIP/OPERATING PERMIT (PER UST)
Facility Status: ACTIVE
Expiration Date: 10/31/2013

Region: SAN BERNARDINO
Facility ID: FA0002157
Owner: CIRCLE K STORES, INC.
Permit Number: PT0012814
Permit Category: UST OWNERSHIP/OPERATING PERMIT (PER UST)
Facility Status: ACTIVE
Expiration Date: 10/31/2013

Region: SAN BERNARDINO
Facility ID: FA0002157
Owner: CIRCLE K STORES, INC.
Permit Number: PT0012815
Permit Category: UST OWNERSHIP/OPERATING PERMIT (PER UST)
Facility Status: ACTIVE
Expiration Date: 10/31/2013

Map ID	Site	Database(s)	EPA ID Number

STOP N' GO #385 (Continued) **S108201645**

Region: SAN BERNARDINO
Facility ID: FA0002157
Owner: CIRCLE K STORES, INC.
Permit Number: PT0014290
Permit Category: WASTE INCIDENTAL UST OPERATION ONLY
Facility Status: ACTIVE
Expiration Date: 10/31/2013

Count: 160 records FOCUS MAP 22 ORPHAN SUMMARY

City	EDR ID	Site Name	Site Address	Zip	Database(s)
HIGHLAND	S112888627	SUN WEST MATERIALS	8731 ORANGE ST	92374	HAZNET
MENTONE	S113021263	COUNTY OF SAN BERNARDINO	NW CORNER OF HWY 38TH & OPAL ST	92374	HAZNET
REDLANDS	S112988166	CALTRANS D-8/I-10 WB LANE ADDITION PROJECT / EA08-0F1504	I 10 WB	92373	HAZNET
REDLANDS	S112951493	CALTRANS DIST 8/EA09-474403	333 I 10 SBPM 308	92374	HAZNET
REDLANDS	S111160522	ALPINE SHUTTER CRAFT	1125TH PARK AVE UNIT A & B	92374	San Bern. Co. Permit
REDLANDS	S113182057	SANDY CORLEY	1265TH & 2ND BROOKSIDE	92373	HAZNET
REDLANDS	S101591794	GRISHY GVE WINDMACHINE #1	R 30 SAN BERNANDINO AVE	92373	CA FID UST, SWEEPS UST
REDLANDS	S112894054	ENV SYSTEMS RESEARCH INSTITUTE INC	300TH & 350 NEW YORK ST	92373	HAZNET
REDLANDS	S113458164	ESRI,INC.	300TH & 350 NEW YORK ST	92373	HAZNET
REDLANDS	S112953778	REDLANDS SECURITY COMPANY	515TH & 2ND ORANGE ST	92374	HAZNET
REDLANDS	S109254410	A & H AUTO SPECIALISTS INC	522ND AMIGOS DR STE A & B	92373	San Bern. Co. Permit
REDLANDS	S112877925	UNIVERSITY OF REDLANDS	720TH BROOKSIDE AVE & 103RD	92373	HAZNET
REDLANDS	S112914856	WILLIAM SUN	AGIL LANGFORD WIND MACHINE SAN	92374	HAZNET
REDLANDS	1004676797	EMPIRE KARTS	302 ALABAMA 9 N	92373	RCRA-SQG, FINDS
REDLANDS	U004061609	AG-CHAVES GROVE WIND MACH	10917 ALABAMA ST	92373	UST
REDLANDS	S113132721	MATICH CORPORATION (REDLANDS HOT PLANT)	8397 ALABAMA ST	92373	HAZNET
REDLANDS	S113017865	CHEVRON PRODUCTS SS# 92514	1220 ALABAMA ST	92373	HAZNET
REDLANDS	S112838321	1X TOM BELL CHEVROLET	800 ALABAMA AVE	92373	HAZNET
REDLANDS	S112859829	CO. SAN BERNARDION/FLOOD CONTROL DIST.	8201 ALABAMA ST	92373	HAZNET
REDLANDS	S112864727	MAJESTIC REALTY COMPANY	9949 ALABAMA ST	92373	HAZNET
REDLANDS	S113467880	SURECAST WEST LLC	8203 ALABAMA ST	92373	HAZNET
REDLANDS	S101619357	FIORI AND RAMIREZ	ALABAMA ST	92373	CA FID UST, SWEEPS UST
REDLANDS	S112936862	PRESCO BUILDING MATERIALS	10050 ALABAMA ST	92374	HAZNET
REDLANDS	S113071377	PHILLIPS WHITE CHIROPRACTIC CORP	620 ALABAMA_ST	92373	HAZNET
REDLANDS	S112851307	1X RAM GURN	31583 AUTOHWY 10	92373	HAZNET
REDLANDS	S105035353	TELEDYNE BATTERY	840 BROCKTON AVE	92374	LUST
REDLANDS	S106911054	REDLANDS DAILY FACTS	700 E BROOKSIDE	92373	San Bern. Co. Permit
REDLANDS	S112927458	VINCENT BURNET	24 N BUENA VIS	92373	HAZNET
REDLANDS	1001959750	CONNING ASSET MGMT CO	25884 C BUSINESS CENTER DR	92374	RCRA-SQG, HAZNET
REDLANDS	S112861543	BDM	2583 BUSINESS DR	92374	HAZNET
REDLANDS	S113181161	SHELIA MISITA/JANET LITTLE	CENTER ST	92373	HAZNET
REDLANDS	1003877956	CHURCH ST. LANDFILL	CHURCH ST RIV	92373	CERC-NFRAP
REDLANDS	S113034367	BEST CLEANERS	1600 W CITRUS AVE	92373	HAZNET
REDLANDS	S113081400	AUTOZONE #2822	621 E CITRUS AVE	92373	HAZNET
REDLANDS	S112886869	CRISTINE CHAVES	26660 W CITRUS AVE	92373	HAZNET
REDLANDS	S113031869	BEST CLEANERS	1600 W CITRUS AVE	92373	HAZNET
REDLANDS	U004050740	AG-JACINTO RANCHES	CITRUS & WABASH SOUTHEAST COR AVE	92374	UST
REDLANDS	U003937445	JACINTO RANCHES	SE CITRUS & WABASH	92374	San Bern. Co. Permit
REDLANDS	S112878457	1X CITY OF REDLANDS FIRE DEPT	525 E CITRUS_AVE	92373	HAZNET
REDLANDS	S113029994	WINSTON TIRE COMPANY #124	410 W COLTON	92373	HAZNET
REDLANDS	S113096192	WEST COLTON CARS INC DBA REDLANDS FORD	1121 W COLTON	92373	HAZNET
REDLANDS	S113108257	M2 COLLISION	1121 W COLTON	92373	HAZNET

Count: 160 records

FOCUS MAP 22 ORPHAN SUMMARY

City	EDR ID	Site Name	Site Address	Zip	Database(s)
REDLANDS	S113113073	CERTIFIED TIRE & SERVICE CENTERS	410 W COLTON	92373	HAZNET
REDLANDS	S113000571	INLAND MOTORS	1121 W COLTON AVE	92374	HAZNET
REDLANDS	S112883271	KL NEFF CONSTRUCTION	31000 COLTON AVE	92374	HAZNET
REDLANDS	S113142796	RUSD-REDLANDS EAST VALLEY HIGH SCHOOL	31000 COLTON AVE	92374	HAZNET
REDLANDS	S113797412	REDLANDS UNIFIED SCHOOL DISTRICT	31000 COLTON AVE	92374	HAZNET
REDLANDS	S110986918	REDLANDS SECURITY CO	SW COR LIVE OAK & SAN TIM CYN	92373	San Bern. Co. Permit
REDLANDS	S113006516	1X BROOKSIDE MEADOWS APARTMENTS	NW COR BARTON & KANSAS RD	92373	HAZNET
REDLANDS	S113459884	CRAIG WESSON	NW CORNER OF CITRUS & WALNUT	92373	HAZNET
REDLANDS	S112915000	MAJESTIC REALTY	SE CORNER OF ALABAMA ST & SAN	92374	HAZNET
REDLANDS	1015730681	REDLANDS SMUDGE POT TANKS SITE	100 FEET WEST OF REDLANDS BLVD	92373	CERCLIS
REDLANDS	S106927976	JORCO CHEMICAL COMPANY	32185 E HIGHWAY 10	92373	SWEEPS UST
REDLANDS	S106932894	TEXACO SERVICE STATION	1600 INDUSTRIAL RD	92373	SWEEPS UST
REDLANDS	S113041048	TEXACO REFINING AND MARKETING INC	1600 INDUSTRIAL	92373	HAZNET
REDLANDS	S112920604	JIM PFIEL/CENTRAL COAST	1600 INDUSTRIAL PARK	92373	HAZNET
REDLANDS	S113026122	ARROWHEAD MARINE	1825 INDUSTRIAL PARK	92373	HAZNET
REDLANDS	S113126132	TOM BELL CHEVROLET	1196 INDUSTRIAL PARK WAY	92374	HAZNET
REDLANDS	S112888891	UNION PACIFIC	INTERSECTION SAN TIL MATEO CAN RD		HAZNET
REDLANDS	S112952605	GOLDEN STATE BORING AND PIPE JACKING	INTSEC OF IOWA ST & CITRUS AVE	92373	HAZNET
REDLANDS	S105974396	WELL #39	71 IOWA ST	92373	San Bern. Co. Permit
REDLANDS	S101619368	LUGONIA 15 WINDMACHINE	LUGONIA AVE	92373	CA FID UST, SWEEPS UST
REDLANDS	S101591110	SOUTHERN CALIF GAS CO	1981 LUGONIA ST	92373	CA FID UST, SWEEPS UST
REDLANDS	S112965868	SAMUEL REYNA	313 LUGONIA AVE	92373	HAZNET
REDLANDS	S113799361	BED BATH & BEYOND #776	26998 W LUGONIA AVE	92374	HAZNET
REDLANDS	S113803660	TARGET STORE NO 1869	26998 W LUGONIA AVE	92374	HAZNET
REDLANDS	S111859546	BED BATH & BEYOND #776	27450 LUGONIA AVE	92374	San Bern. Co. Permit
REDLANDS	S112142702	MICHAELS STORE #4730	27534 LUGONIA AVE	92374	San Bern. Co. Permit
REDLANDS	1014465337	TARGET STORE NO 1869	26998 W LUGONIA AVE	92374	RCRA-SQG
REDLANDS	1014386866	TARGET #1869	26998 W LUGONIA AVE	92374	RCRA-LQG
REDLANDS	S108724370	CHICK-FIL-A @ CITRUS PLAZA	27520 LUGONIA AVE	92374	San Bern. Co. Permit
REDLANDS	S112899322	HUD INTOWN PROPERTIES	706 LUGONIA AVE W	92374	HAZNET
REDLANDS	S112837748	1X REDLANDS UNIFIED SCHOOL DISTRICT	LUGONIA ELEMENTARY SCH	92374	HAZNET
REDLANDS	S112903974	DENISE JAFKAFROUNI	26912 LUGONIA ST	92374	HAZNET
REDLANDS	S113137663	TARGET 1869	26998 W LUGONIA AVE	92374	HAZNET
REDLANDS	S112937214	MAJESTIC REALTY	27460 LUGONIA	92374	HAZNET
REDLANDS	S108087326	RED ROBIN GOURMET BURGERS & SPIRITS	27476 LUGONIA AVE	92374	San Bern. Co. Permit
REDLANDS	S106911379	NIKO NIKO SUSHI	27510 LUGONIA AVE	92374	San Bern. Co. Permit
REDLANDS	S106803305	PARTY CITY	27588 LUGONIA AVE	92374	San Bern. Co. Permit
REDLANDS	S106911477	MI TORTILLA	27510 W LUGONIA AVE	92374	San Bern. Co. Permit
REDLANDS	S109254332	REDLANDS UNOCAL	27300 LUGONIA AVE	92374	San Bern. Co. Permit
REDLANDS	S113149272	WALGREENS #7976	800 LUGONIA AVE	92374	HAZNET
REDLANDS	S113105027	HOME DEPOT #1013	1151 LUGONIA AVE	92374	HAZNET
REDLANDS	S109849351	BEST GROVE	NEC ALABAMA & PALMETO	92374	San Bern. Co. Permit
REDLANDS	S112856360	W E M INC	NEVADA ST N		HAZNET
REDLANDS	U004050772	AG-NEVADA 15 WINDMACHINE	NEVADA ST	92373	UST
REDLANDS	1004675395	CITY OF REDLANDS WASTE DIV	1950 NEVADA ST	92373	RCRA-SQG, HAZNET
REDLANDS	S112845436	1X CITY OF REDLANDS/PUBLIC WORKS	2100 NEVADA ST	92373	HAZNET
REDLANDS	S112950886	DAVIS PARTNERS	NEVADA ST & PIONEER ST NE COR	92373	HAZNET

Count: 160 records FOCUS MAP 22 ORPHAN SUMMARY

City	EDR ID	Site Name	Site Address	Zip	Database(s)
REDLANDS	U003785087	AG-NEVADA 15 WINDMACHINE	NE NEVADA & PALMETTO ST	92373	San Bern. Co. Permit
REDLANDS	S101619371	NEVADA 15 WINDMACHINE	NEVADA ST	92373	CA FID UST, SWEEPS UST
REDLANDS	S101591715	BEAUMONT GROVES	NEVADA / LUGONIA ST	92373	CA FID UST, SWEEPS UST
REDLANDS	S113162730	CITY OF REDLAND WASTE WATER TREATMENT PLANT	1950 NEVADA ST	92374	HAZNET
REDLANDS	S111160507	ESRI	380 NEW YORK ST	92374	San Bern. Co. Permit
REDLANDS	S109849352	WESSON GROVE	NWC CITRUS & WALNUT	92374	San Bern. Co. Permit
REDLANDS	U004050735	AG-P S 80	OLIVE & NEVADA NORTHWEST COR	92373	UST
REDLANDS	S109598603	PALM SQUARE ASSOCIATES	NW OLIVE & NEVADA	92373	San Bern. Co. Permit
REDLANDS	S112913721	FLANIGAN CONSTRUCTION INC	1 E OLIVE	92374	HAZNET
REDLANDS	S113165701	THRIFTY OIL CO #346	902 ORANGE ST	92373	HAZNET
REDLANDS	S112905998	MRS ANN POWELL	1135 ORANGE ST	92373	HAZNET
REDLANDS	S113037045	ORANGE PLAZA CLEANERS	450 N ORANGE ST	92373	HAZNET
REDLANDS	S113097993	ARCO PRODUCTS COMPANY #9716	902 ORANGE	92373	HAZNET
REDLANDS	S113113976	BP WEST COAST PRODUCTS LLC 09716	902 ORANGE	92373	HAZNET
REDLANDS	S113074584	TOSCO CORPORATION STATION #31063	901 N ORANGE	92374	HAZNET
REDLANDS	S112965150	RNPT TRUCKING	900 N ORANGE AVE	92374	HAZNET
REDLANDS	S113122409	CEMEX CONSTRUCTION MATERIALS PACIFIC LLC	8731 ORANGE ST	92374	HAZNET
REDLANDS	S113037813	FRED FORD CO	420 ORIENTAL	92373	HAZNET
REDLANDS	S112894192	INITIAL D S I	32185 OUTER HWY	92373	HAZNET
REDLANDS	S110168937	AT&T MOBILITY-LEGACY/ORANGE #50916	31107 OUTER HWY S	92373	San Bern. Co. Permit
REDLANDS	U004050745	AG-D E D LOMBARD RANCH	PALMETTO & ALABAMA SOUTHWEST CIR	92373	UST
REDLANDS	S101619354	D.E.D. LOMBARD RANCH	SW PALMETTO ALABAMA	92373	CA FID UST, SWEEPS UST
REDLANDS	U003937441	AG-D E D LOMBARD RANCH	PALMETTO & ALABAMA SOUTHWEST CIR	92373	San Bern. Co. Permit
REDLANDS	S112927236	ROBERT GARCIA	PARK AVE	92373	HAZNET
REDLANDS	S113036489	DATSUN SPECIALTIES	1105 B PARK AVE	92373	HAZNET
REDLANDS	S113091612	ABI ATTORNEY SERVICE INC	2015 W PARK	92374	HAZNET
REDLANDS	1003878710	CITY OF REDLANDS WELL FIELD	PENNSYLVANIA AVE	92373	CERC-NFRAP
REDLANDS	S106910653	FLETCHER, G LOUIS	PIONEER E & O ALABAMA	92373	San Bern. Co. Permit
REDLANDS	S113097432	BEAR OIL LLC	24913 REDLANDS BLVD		HAZNET
REDLANDS	U004050654	AG-ALESSANDRO GROVES	REDLANDS	92373	UST
REDLANDS	S113011148	FIRESTONE STORE #2264	300 N REDLANDS BLVD	92373	HAZNET
REDLANDS	S113176142	BP WEST COAST PRODUCTS LLC 5823	2098 W REDLANDS BLVD	92373	HAZNET
REDLANDS	S113113890	BP WEST COAST PRODUCTS LLC 05823	2098 W REDLANDS BLVD	92373	HAZNET
REDLANDS	S113001652	LEGEND ELECTRIC VEHICLES	26701 REDLANDS BLVD	92373	HAZNET
REDLANDS	U003784649	AG-ALESSANDRO GROVES	REDLANDS	92373	San Bern. Co. Permit
REDLANDS	S113098321	ARCO PRODUCTS COMPANY #5823	2098 W REDLANDS BLVD	92373	HAZNET
REDLANDS	S101591716	ALLESSANDRO GROVES	REDLANDS S	92373	CA FID UST, SWEEPS UST
REDLANDS	S106925213	DAVIDS BUILDING MATERIALS	27095 REDLANDS BLVD	92373	SWEEPS UST
REDLANDS	S113467074	CROSSROAD PETROLEUM INC	2098 W REDLANDS BLVD	92373	HAZNET
REDLANDS	S106932931	THE PAVILLIAN AT REDLANDS	REDLANDS BLVD / N J	92373	SWEEPS UST
REDLANDS	S113062675	KAISER PERMANENTE	25828 REDLANDS BLVD	92374	HAZNET
REDLANDS	S113027355	ARCO PRODUCTS COMPANY	539 E REDLANDS_BLVD	92373	HAZNET
REDLANDS	U004050741	AG-LANGFORD WINDMACHINE	SAN BERNARDINO AVE	92373	UST
REDLANDS	U004050751	AG-REDLANDS SECURITY CO	SAN TIMOTEO CANYON RD	92373	UST
REDLANDS	S106931212	REDLANDS	SAN TIMOTEO CANYON RD	92373	SWEEPS UST
REDLANDS	U001575437	LANGFORD WINDMACHINE	SAN BERNARDINO AVE	92373	SWEEPS UST

Count: 160 records FOCUS MAP 22 ORPHAN SUMMARY

City	EDR ID	Site Name	Site Address	Zip	Database(s)
REDLANDS	S101619372	AG-RANCHO TIMOTEO	SAN TIMOTEO CANYON RD	92373	CA FID UST, SWEEPS UST, San Bern. Co. Permit
REDLANDS	S112961389	SAN BERNARDINO VALLEY MUD	600 SAN BERNARDINO AVE	92373	HAZNET
REDLANDS	S112973773	DR JAMES MUNSON	27299 SAN BERNARDINO AVE	92373	HAZNET
REDLANDS	S112872181	HAPPY OURS RANCH	12854 SAN TIMOTIO RD	92373	HAZNET
REDLANDS	S101619367	AG GRISBY GROVE - WINDMACHINE	SAN BERNARDINO AVE	92373	CA FID UST, SWEEPS UST
REDLANDS	S101591512	CIRCLE K MARKET	1550 SAN BERNARDINO RD	92373	CA FID UST, SWEEPS UST
REDLANDS	S106930960	QALITY FARMS - SAN TIMOTEO	SAN TIMOTEO CANYON RD	92373	SWEEPS UST
REDLANDS	S113803859	SOUTHERN CALIFORNIA GAS COMPANY	2492 W SAN BERNARDINO AVE NW COR	92374	HAZNET
REDLANDS	S111311492	ASHLEY FURNITURE INDUSTRIES	2501 W SAN BERNARDINO AVE	92374	San Bern. Co. Permit
REDLANDS	S112919732	COUNTY OF SAN BERNARDINO	125 SAN BERNARDINO AVE	92374	HAZNET
REDLANDS	S108756861	TROJAN GROVE	1000 SAN BERNARDINO	92374	San Bern. Co. Permit
REDLANDS	S109254420	ABANDONED UST	27495 SAN BERNARDINO AVE	92374	San Bern. Co. Permit
REDLANDS	S112951755	TROJAN GROVE	1000 SAN BERNARDINO	92374	HAZNET
REDLANDS	1003877955	UNIVERSAL RUNDEL	SAN BERNARDINO AVE N	92373	CERC-NFRAP
REDLANDS	1003879085	REDLANDS FARMING CO	SAN BERNARDINO AVE E	92373	CERC-NFRAP
REDLANDS	U004050750	AG-FLETCHER, G LOUIS	N SIDE PIONEER & E ALABAMA	92373	UST
REDLANDS	S113459886	DAVID WU	WEST SIDE OF ALABAMA	92374	HAZNET
REDLANDS	S112885296	AUTO ZONE	916 STATE ST	92374	HAZNET
REDLANDS	S113077081	SOLUTION TECHNOLOGY SYSTEMS	538 E STUART ST	92373	HAZNET
REDLANDS	S104769461	REDLANDS COLOR LAB	461 TENNESSEE ST	92373	San Bern. Co. Permit
REDLANDS	S112880833	HUD	87 TENNESSEE AVE	92374	HAZNET
SAN BERNARDINO COUNT	S103442535	FORT IRWIN LUCKY FUSE DISPOSAL	FORT IRWIN		WMUDS/SWAT, CHMIRS
SAN BERNARDINO COUNT	1016139697	CIMA ROAD MINE WASTE SITE	1 MIL W OF INTE. 15 OFF CIMA ROAD		CERCLIS
TULARE	S112952180	STEELMAN	HWY 99 EXIT 83	92374	HAZNET
YUCAIPA	S112920521	GK MARKET	31583 OUTER LIMIT HWY	92373	HAZNET

Focus Map 23

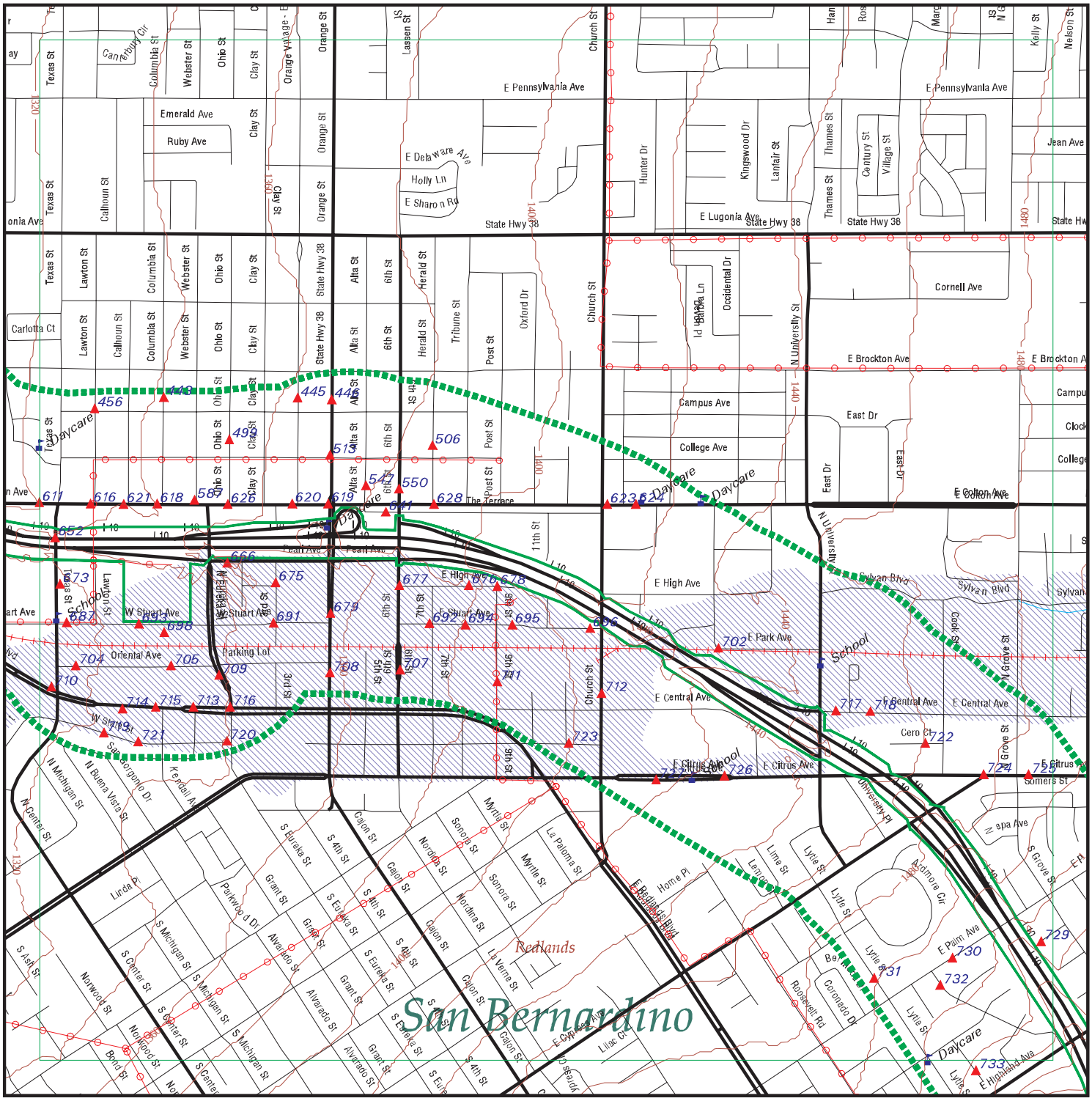

EDR DataMap® - Environmental Atlas

I-10 Corridor Project

Legend

- Roads
- Major Roads
- Contour Lines
- Waterways
- Railroads
- Study Boundary
- 100-Yr Flood Zones
- Powerlines
- Pipelines
- Fault Lines
- Indian Reservations BIA
- Water
- Superfund Sites
- Listed Sites
- Sensitive Receptors

N

0 1/4 1/2

Scale in Miles

Copyright © 2013 EDR, Inc. © 2010 Tele Atlas Rel. 07/2009.

FOCUS MAP 23 SUMMARY

Database	Total Plotted
FEDERAL RECORDS	
NPL	0
Proposed NPL	0
Delisted NPL	0
CERCLIS	0
CERC-NFRAP	0
CORRACTS	0
RCRA-TSDF	0
RCRA-LQG	1
RCRA-SQG	12
RCRA-CESQG	0
RCRA NonGen / NLR	2
US ENG CONTROLS	0
US INST CONTROL	0
ERNS	0
HMIRS	0
US CDL	0
US BROWNFIELDS	0
TRIS	0
TSCA	0
FTTS	0
SSTS	0
ICIS	0
PADS	0
MLTS	0
RADINFO	0
FINDS	14
RAATS	0
RMP	0
PRP	0
US AIRS	0
STATE AND LOCAL RECORDS	
SCH	0
SWF/LF	0
WMUDS/SWAT	0
WDS	1
Cortese	0
LUST	14
CA FID UST	22
SLIC	3
UST	5
CUPA Listings	0
SWEEPS UST	22
CHMIRS	1
AST	3
DEED	1
VCP	2

FOCUS MAP 23 SUMMARY

Database	Total Plotted
RESPONSE	0
HAZNET	105
ENVIROSTOR	2
TRIBAL RECORDS	
INDIAN RESERV	0
INDIAN LUST	0
INDIAN UST	0

NOTES:

Sites may be listed in more than one database

Map ID	Site	Database(s)	EPA ID Number
443	**INTOWN PROPERTIES** **1032 COLUMBIA ST** **REDLANDS, CA 92373**	**HAZNET**	**S112864376** **N/A**

HAZNET:

Year:	1996
Gepaid:	CAC001062888
Contact:	INTOWN PROPERTIES
Telephone:	0000000000
Mailing Name:	Not reported
Mailing Address:	2086 SOUTH E ST
Mailing City,St,Zip:	SAN BERNARDINO, CA 924080000
Gen County:	Not reported
TSD EPA ID:	CAD000088252
TSD County:	Not reported
Waste Category:	Oxygenated solvents (acetone, butanol, ethyl acetate, etc.)
Disposal Method:	Transfer Station
Tons:	.1501
Facility County:	San Bernardino

Map ID	Site	Database(s)	EPA ID Number
445	**FANNY MAE\\ ASSET MGMT SPECIALISTS** **1033 WASHINGTON ST** **REDLANDS, CA 92374**	**HAZNET**	**S112896086** **N/A**

HAZNET:

Year:	1998
Gepaid:	CAC001497520
Contact:	FANNY MAE\\ ASSET MGMT SPEC
Telephone:	9097368112
Mailing Name:	Not reported
Mailing Address:	1141 POMONA RD STE D
Mailing City,St,Zip:	CORONA, CA 917200000
Gen County:	Not reported
TSD EPA ID:	CAD982444481
TSD County:	Not reported
Waste Category:	Household waste
Disposal Method:	Transfer Station
Tons:	.1959
Facility County:	San Bernardino

Map ID	Site	Database(s)	EPA ID Number
446	**RICH OIL** **1029 ORANGE STREET** **REDLANDS, CA 92374**	**HAZNET**	**S112853751** **N/A**

HAZNET:

Year:	1994
Gepaid:	CAC000928832
Contact:	KEITH HAIG
Telephone:	9098864704
Mailing Name:	Not reported
Mailing Address:	4195 SIERRA WAY
Mailing City,St,Zip:	SAN BERNARDINO, CA 924070000
Gen County:	Not reported
TSD EPA ID:	CAD099452708
TSD County:	Not reported
Waste Category:	Tank bottom waste
Disposal Method:	Recycler
Tons:	2.0850

Map ID	Site	Database(s)	EPA ID Number

RICH OIL (Continued) **S112853751**

Facility County: San Bernardino

---

446 **RICH OIL CO., INC** **LUST** **S102435846**
1029 ORANGE ST **N/A**
REDLANDS, CA 92374

LUST:

Region:	STATE
Global Id:	T0607100364
Latitude:	34.0656383
Longitude:	-117.1826506
Case Type:	LUST Cleanup Site
Status:	Completed - Case Closed
Status Date:	11/07/1995
Lead Agency:	SAN BERNARDINO COUNTY
Case Worker:	JC
Local Agency:	SAN BERNARDINO COUNTY
RB Case Number:	083602601T
LOC Case Number:	94071
File Location:	Local Agency
Potential Media Affect:	Soil
Potential Contaminants of Concern:	Gasoline
Site History:	Not reported

Click here to access the California GeoTracker records for this facility:

Contact:

Global Id:	T0607100364
Contact Type:	Local Agency Caseworker
Contact Name:	JACKSON CRUTSINGER
Organization Name:	SAN BERNARDINO COUNTY
Address:	620 SOUTH E STREET
City:	SAN BERNARDINO
Email:	jcrutsinger@sbcfire.org
Phone Number:	Not reported

Global Id:	T0607100364
Contact Type:	Regional Board Caseworker
Contact Name:	ROSE SCOTT
Organization Name:	SANTA ANA RWQCB (REGION 8)
Address:	3737 MAIN STREET, SUITE 500
City:	RIVERSIDE
Email:	rscott@waterboards.ca.gov
Phone Number:	9513206375

Status History:

Global Id:	T0607100364
Status:	Completed - Case Closed
Status Date:	11/07/1995

Global Id:	T0607100364
Status:	Open - Case Begin Date
Status Date:	11/22/1994

Global Id:	T0607100364
Status:	Open - Remediation
Status Date:	01/19/1995

Map ID	Site	Database(s)	EPA ID Number

RICH OIL CO., INC (Continued) **S102435846**

Regulatory Activities:

Global Id:	T0607100364
Action Type:	Other
Date:	01/01/1950
Action:	Leak Discovery
Global Id:	T0607100364
Action Type:	REMEDIATION
Date:	01/01/1950
Action:	Soil Vapor Extraction (SVE)
Global Id:	T0607100364
Action Type:	Other
Date:	01/01/1950
Action:	Leak Reported
Global Id:	T0607100364
Action Type:	ENFORCEMENT
Date:	11/07/1995
Action:	Closure/No Further Action Letter
Global Id:	T0607100364
Action Type:	Other
Date:	01/01/1950
Action:	Leak Stopped

LUST REG 8:

Region:	8
County:	San Bernardino
Regional Board:	Santa Ana Region
Facility Status:	Case Closed
Case Number:	083602601T
Local Case Num:	94071
Case Type:	Soil only
Substance:	Gasoline
Qty Leaked:	Not reported
Abate Method:	Not reported
Cross Street:	BROCKTON
Enf Type:	CLOS
Funding:	Not reported
How Discovered:	Tank Closure
How Stopped:	Not reported
Leak Cause:	Not reported
Leak Source:	UNK
Global ID:	T0607100364
How Stopped Date:	11/22/1994
Enter Date:	2/3/1995
Review Date:	Not reported
Prelim Assess:	Not reported
Discover Date:	11/22/1994
Enforcement Date:	Not reported
Close Date:	11/7/1995
Workplan:	Not reported
Pollution Char:	Not reported
Remed Plan:	1/19/1995

Map ID	Site	Database(s)	EPA ID Number

RICH OIL CO., INC (Continued) **S102435846**

Remed Action:	Not reported
Monitoring:	Not reported
Enter Date:	2/3/1995
GW Qualifies:	Not reported
Soil Qualifies:	Not reported
Operator:	Not reported
Facility Contact:	Not reported
Interim:	Not reported
Oversite Program:	LUST
Latitude:	34.0656383
Longitude:	-117.1826506
MTBE Date:	Not reported
Max MTBE GW:	Not reported
MTBE Concentration:	1
Max MTBE Soil:	Not reported
MTBE Fuel:	1
MTBE Tested:	MTBE Detected. Site tested for MTBE & MTBE detected
MTBE Class:	*
Staff:	RS
Staff Initials:	JC3
Lead Agency:	Local Agency
Local Agency:	36000L
Hydr Basin #:	UPPER SANTA ANA VALL
Beneficial:	Not reported
Priority:	Not reported
Cleanup Fund Id:	Not reported
Work Suspended:	Not reported
Summary:	Not reported

---

446 **P & M SERVICE STATION #981** **CA FID UST S101591593**
1029 ORANGE ST **SWEEPS UST N/A**
REDLANDS, CA 92373

CA FID UST:

Facility ID:	36008471
Regulated By:	UTNKA
Regulated ID:	Not reported
Cortese Code:	Not reported
SIC Code:	Not reported
Facility Phone:	Not reported
Mail To:	Not reported
Mailing Address:	12739 LAKEWOOD BLVD
Mailing Address 2:	Not reported
Mailing City,St,Zip:	REDLANDS 92373
Contact:	Not reported
Contact Phone:	Not reported
DUNs Number:	Not reported
NPDES Number:	Not reported
EPA ID:	Not reported
Comments:	Not reported
Status:	Active

SWEEPS UST:

Status:	Active
Comp Number:	9011
Number:	1
Board Of Equalization:	44-011967

Map ID	Site	Database(s)	EPA ID Number

P & M SERVICE STATION #981 (Continued) **S101591593**

Referral Date:	07-28-92
Action Date:	07-28-92
Created Date:	09-14-88
Tank Status:	A
Owner Tank Id:	Not reported
Swrcb Tank Id:	36-000-009011-000001
Actv Date:	09-14-88
Capacity:	1
Tank Use:	UNKNOWN
Stg:	P
Content:	UNKNOWN
Number Of Tanks:	4
Status:	Active
Comp Number:	9011
Number:	1
Board Of Equalization:	44-011967
Referral Date:	07-28-92
Action Date:	07-28-92
Created Date:	09-14-88
Tank Status:	A
Owner Tank Id:	Not reported
Swrcb Tank Id:	36-000-009011-000002
Actv Date:	09-14-88
Capacity:	1
Tank Use:	UNKNOWN
Stg:	P
Content:	Not reported
Number Of Tanks:	Not reported
Status:	Active
Comp Number:	9011
Number:	1
Board Of Equalization:	44-011967
Referral Date:	07-28-92
Action Date:	07-28-92
Created Date:	09-14-88
Tank Status:	A
Owner Tank Id:	Not reported
Swrcb Tank Id:	36-000-009011-000003
Actv Date:	09-14-88
Capacity:	1
Tank Use:	UNKNOWN
Stg:	P
Content:	UNKNOWN
Number Of Tanks:	Not reported
Status:	Active
Comp Number:	9011
Number:	1
Board Of Equalization:	44-011967
Referral Date:	07-28-92
Action Date:	07-28-92
Created Date:	09-14-88
Tank Status:	A
Owner Tank Id:	Not reported
Swrcb Tank Id:	36-000-009011-000004

Map ID	Site	Database(s)	EPA ID Number

P & M SERVICE STATION #981 (Continued) **S101591593**

Actv Date: 09-14-88
Capacity: 1
Tank Use: UNKNOWN
Stg: P
Content: UNKNOWN
Number Of Tanks: Not reported

---

456 **MAMCO INC** **HAZNET** **S112986082**
1003 LAWTON ST **N/A**
REDLANDS, CA 92374

HAZNET:
Year: 2011
Gepaid: CAC002666486
Contact: KIM DEROZA
Telephone: 9517769300
Mailing Name: Not reported
Mailing Address: 16810 VAN BUREN BLVD STE 200
Mailing City,St,Zip: RIVERSIDE, CA 925045769
Gen County: Not reported
TSD EPA ID: TXD077603371
TSD County: Not reported
Waste Category: Unspecified solvent mixture
Disposal Method: Fuel Blending Prior To Energy Recovery At Another Site
Tons: 0.2
Facility County: San Bernardino

---

499 **COUNTY OF SAN BERNARDINO** **HAZNET** **S112920984**
925 OHIO ST **N/A**
REDLANDS, CA 92374

HAZNET:
Year: 2002
Gepaid: CAC002550175
Contact: JOHN MCDONALD
Telephone: 9093880928
Mailing Name: Not reported
Mailing Address: 290 N D ST SIXTH FL
Mailing City,St,Zip: SAN BERNARDINO, CA 92415
Gen County: Not reported
TSD EPA ID: CAD028409019
TSD County: Not reported
Waste Category: Other inorganic solid waste
Disposal Method: Transfer Station
Tons: 0
Facility County: San Bernardino

Map ID	Site	Database(s)	EPA ID Number

506 **HUD INTOWN PROPERTIES** **HAZNET** **S112899097**
925 HERALD ST **N/A**
REDLANDS, CA 92374

HAZNET:

Year:	1998
Gepaid:	CAC002126624
Contact:	HUD
Telephone:	0000000000
Mailing Name:	Not reported
Mailing Address:	2086 S E ST STE 204
Mailing City,St,Zip:	SAN BERNARDINO, CA 924080000
Gen County:	Not reported
TSD EPA ID:	CAD028409019
TSD County:	Not reported
Waste Category:	Household waste
Disposal Method:	Treatment, Tank
Tons:	.0500
Facility County:	San Bernardino

Year:	1998
Gepaid:	CAC002126624
Contact:	HUD
Telephone:	0000000000
Mailing Name:	Not reported
Mailing Address:	2086 S E ST STE 204
Mailing City,St,Zip:	SAN BERNARDINO, CA 924080000
Gen County:	Not reported
TSD EPA ID:	CAD028409019
TSD County:	Not reported
Waste Category:	Household waste
Disposal Method:	Transfer Station
Tons:	.0800
Facility County:	San Bernardino

---

513 **TOSCO/ 76 STATION #6019** **LUST** **S103992117**
901 N ORANGE AVE **N/A**
REDLANDS, CA 92374

LUST:

Region:	STATE
Global Id:	T0607100488
Latitude:	34.0641676
Longitude:	-117.1825343
Case Type:	LUST Cleanup Site
Status:	Completed - Case Closed
Status Date:	09/17/1998
Lead Agency:	SAN BERNARDINO COUNTY
Case Worker:	BM7
Local Agency:	Not reported
RB Case Number:	083603202T
LOC Case Number:	98103
File Location:	Local Agency
Potential Media Affect:	Soil
Potential Contaminants of Concern:	Gasoline
Site History:	Not reported

Click here to access the California GeoTracker records for this facility:

Contact:

Map ID	Site	Database(s)	EPA ID Number

TOSCO/ 76 STATION #6019 (Continued) **S103992117**

Global Id: T0607100488
Contact Type: Regional Board Caseworker
Contact Name: NANCY OLSON-MARTIN
Organization Name: SANTA ANA RWQCB (REGION 8)
Address: 3737 MAIN STREET, SUITE 500
City: RIVERSIDE
Email: nolson-martin@waterboards.ca.gov
Phone Number: Not reported

Status History:
Global Id: T0607100488
Status: Completed - Case Closed
Status Date: 09/17/1998

Global Id: T0607100488
Status: Open - Case Begin Date
Status Date: 07/01/1998

Regulatory Activities:
Global Id: T0607100488
Action Type: REMEDIATION
Date: 01/01/1950
Action: Not reported

Global Id: T0607100488
Action Type: Other
Date: 01/01/1950
Action: Leak Reported

---

513 **WEST COAST PETROLEUM SERVICES LLC** **HAZNET** **S113798211**
902 ORANGE ST **N/A**
REDLANDS, CA 92374

HAZNET:
Year: 2012
Gepaid: CAL000342181
Contact: KHALED HAMMAD
Telephone: 7145992129
Mailing Name: Not reported
Mailing Address: 2501 E CHAPMAN AVE
Mailing City,St,Zip: FULLERTON, CA 92831
Gen County: San Bernardino
TSD EPA ID: NVT330010000
TSD County: 99
Waste Category: Not reported
Disposal Method: Landfill Or Surface Impoundment That Will Be Closed As Landfill(To Include On-Site Treatment And/Or Stabilization)
Tons: 0.15
Facility County: San Bernardino

Map ID	Site	Database(s)	EPA ID Number
513	**TESORO STATION 63346** **902 ORANGE ST** **REDLANDS, CA 92374**	**HAZNET**	**S113801569** **N/A**

HAZNET:

Year:	2012
Gepaid:	CAL000372929
Contact:	ROSIE RANGEL
Telephone:	2106266564
Mailing Name:	Not reported
Mailing Address:	19100 RIDGEWOOD PKWY
Mailing City,St,Zip:	SAN ANTONIO, TX 782590000
Gen County:	San Bernardino
TSD EPA ID:	NVT330010000
TSD County:	99
Waste Category:	Not reported
Disposal Method:	Landfill Or Surface Impoundment That Will Be Closed As Landfill(To Include On-Site Treatment And/Or Stabilization)
Tons:	0.05
Facility County:	San Bernardino

Map ID	Site	Database(s)	EPA ID Number
513	**ARCO #9716** **902 ORANGE ST** **REDLANDS, CA 92374**	**UST**	**U003937834** **N/A**

UST:

Facility ID:	86009010
Latitude:	34.06424
Longitude:	-117.18248

Map ID	Site	Database(s)	EPA ID Number
513	**BP WEST COAST PRODUCTS LLC 9716** **902 ORANGE ST** **REDLANDS, CA 92374**	**HAZNET**	**S113176173** **N/A**

HAZNET:

Year:	2012
Gepaid:	CAR000104083
Contact:	JACKIE DOUGHERTY
Telephone:	9497354632
Mailing Name:	Not reported
Mailing Address:	PO BOX 80249
Mailing City,St,Zip:	RCHO STA MARG, CA 926880000
Gen County:	San Bernardino
TSD EPA ID:	CAT080013352
TSD County:	Los Angeles
Waste Category:	Not reported
Disposal Method:	Other Recovery Of Reclamation For Reuse Including Acid Regeneration, Organics Recovery Ect
Tons:	0.0834
Facility County:	San Bernardino

Year:	2012
Gepaid:	CAR000104083
Contact:	JACKIE DOUGHERTY
Telephone:	9497354632
Mailing Name:	Not reported
Mailing Address:	PO BOX 80249
Mailing City,St,Zip:	RCHO STA MARG, CA 926880000

Map ID	Site	Database(s)	EPA ID Number

BP WEST COAST PRODUCTS LLC 9716 (Continued) **S113176173**

Gen County: San Bernardino
TSD EPA ID: CAT080013352
TSD County: Los Angeles
Waste Category: Not reported
Disposal Method: Other Recovery Of Reclamation For Reuse Including Acid Regeneration, Organics Recovery Ect
Tons: 0.1386
Facility County: San Bernardino

Year: 2011
Gepaid: CAR000104083
Contact: WASTE SPECIALIST
Telephone: 5035246191
Mailing Name: Not reported
Mailing Address: PO BOX 80249
Mailing City,St,Zip: RCHO STA MARG, CA 926880000
Gen County: Not reported
TSD EPA ID: CAT080013352
TSD County: Not reported
Waste Category: Aqueous solution with total organic residues less than 10 percent
Disposal Method: Other Recovery Of Reclamation For Reuse Including Acid Regeneration, Organics Recovery Ect
Tons: 0.147
Facility County: San Bernardino

Year: 2010
Gepaid: CAR000104083
Contact: JACKIE DOUGHERTY
Telephone: 9497354632
Mailing Name: Not reported
Mailing Address: PO BOX 80249
Mailing City,St,Zip: RCHO STA MARG, CA 926880000
Gen County: Not reported
TSD EPA ID: CAT080013352
TSD County: Not reported
Waste Category: Aqueous solution with total organic residues less than 10 percent
Disposal Method: Other Recovery Of Reclamation For Reuse Including Acid Regeneration, Organics Recovery Ect
Tons: 0.252
Facility County: San Bernardino

Year: 2009
Gepaid: CAR000104083
Contact: Waste Specialist
Telephone: 5035246191
Mailing Name: Not reported
Mailing Address: PO BOX 80249
Mailing City,St,Zip: RCHO STA MARG, CA 926880000
Gen County: Not reported
TSD EPA ID: CAD008302903
TSD County: Not reported
Waste Category: Other organic solids
Disposal Method: Storage, Bulking, And/Or Transfer Off Site--No Treatment/Reovery (H010-H129) Or (H131-H135)
Tons: 0.035
Facility County: San Bernardino

Map ID	Site	Database(s)	EPA ID Number
	BP WEST COAST PRODUCTS LLC 9716 (Continued)		**S113176173**

Click this hyperlink while viewing on your computer to access
17 additional CA_HAZNET: record(s) in the EDR Site Report.

---

513 **ARCO FACILITY NO 09716** **RCRA-SQG 1004678024**
902 ORANGE ST **FINDS CAR000104083**
REDLANDS, CA 92373

RCRA-SQG:

Date form received by agency:	07/15/2002
Facility name:	ARCO FACILITY NO 09716
Facility address:	902 ORANGE ST REDLANDS, CA 92373
EPA ID:	CAR000104083
Mailing address:	P O BOX 6038 ARTESIA, CA 907026038
Contact:	JACK OMAN
Contact address:	P O BOX 6038 ARTESIA, CA 907026038
Contact country:	US
Contact telephone:	(714) 690-2425
Contact email:	Not reported
EPA Region:	09
Classification:	Small Small Quantity Generator
Description:	Handler: generates more than 100 and less than 1000 kg of hazardous waste during any calendar month and accumulates less than 6000 kg of hazardous waste at any time; or generates 100 kg or less of hazardous waste during any calendar month, and accumulates more than 1000 kg of hazardous waste at any time

Owner/Operator Summary:

Owner/operator name:	B P W COAST PRODUCTS LLC
Owner/operator address:	P O BOX 6038 ARTESIA, CA 90702
Owner/operator country:	Not reported
Owner/operator telephone:	(714) 690-2425
Legal status:	Private
Owner/Operator Type:	Owner
Owner/Op start date:	Not reported
Owner/Op end date:	Not reported

Handler Activities Summary:

U.S. importer of hazardous waste:	No
Mixed waste (haz. and radioactive):	No
Recycler of hazardous waste:	No
Transporter of hazardous waste:	No
Treater, storer or disposer of HW:	No
Underground injection activity:	No
On-site burner exemption:	No
Furnace exemption:	No
Used oil fuel burner:	No
Used oil processor:	No
User oil refiner:	No
Used oil fuel marketer to burner:	No
Used oil Specification marketer:	No
Used oil transfer facility:	No
Used oil transporter:	No

Map ID	Site	Database(s)	EPA ID Number

ARCO FACILITY NO 09716 (Continued) **1004678024**

Hazardous Waste Summary:
Waste code: D000
Waste name: Not Defined

Waste code: D001
Waste name: IGNITABLE HAZARDOUS WASTES ARE THOSE WASTES WHICH HAVE A FLASHPOINT OF LESS THAN 140 DEGREES FAHRENHEIT AS DETERMINED BY A PENSKY-MARTENS CLOSED CUP FLASH POINT TESTER. ANOTHER METHOD OF DETERMINING THE FLASH POINT OF A WASTE IS TO REVIEW THE MATERIAL SAFETY DATA SHEET, WHICH CAN BE OBTAINED FROM THE MANUFACTURER OR DISTRIBUTOR OF THE MATERIAL. LACQUER THINNER IS AN EXAMPLE OF A COMMONLY USED SOLVENT WHICH WOULD BE CONSIDERED AS IGNITABLE HAZARDOUS WASTE.

Waste code: D018
Waste name: BENZENE

Violation Status: No violations found

FINDS:

Registry ID: 110012221176

Environmental Interest/Information System
California Hazardous Waste Tracking System - Datamart (HWTS-DATAMART) provides California with information on hazardous waste shipments for generators, transporters, and treatment, storage, and disposal facilities.

RCRAInfo is a national information system that supports the Resource Conservation and Recovery Act (RCRA) program through the tracking of events and activities related to facilities that generate, transport, and treat, store, or dispose of hazardous waste. RCRAInfo allows RCRA program staff to track the notification, permit, compliance, and corrective action activities required under RCRA.

---

513 **THRIFTY OIL COMPANY** **CA FID UST** **S101591041**
902 ORANGE ST **SWEEPS UST** **N/A**
REDLANDS, CA 92373

CA FID UST:
Facility ID: 36000960
Regulated By: UTNKA
Regulated ID: 00001905
Cortese Code: Not reported
SIC Code: Not reported
Facility Phone: Not reported
Mail To: Not reported
Mailing Address: 10000 LAKEWOOD BLVD
Mailing Address 2: Not reported
Mailing City,St,Zip: REDLANDS 92373
Contact: Not reported
Contact Phone: Not reported
DUNs Number: Not reported
NPDES Number: Not reported
EPA ID: Not reported
Comments: Not reported
Status: Active

Map ID	Site	Database(s)	EPA ID Number

THRIFTY OIL COMPANY (Continued) **S101591041**

SWEEPS UST:

Status:	Active
Comp Number:	1905
Number:	9
Board Of Equalization:	44-011320
Referral Date:	07-28-92
Action Date:	07-28-92
Created Date:	02-29-88
Tank Status:	A
Owner Tank Id:	346-1
Swrcb Tank Id:	36-000-001905-000001
Actv Date:	07-08-88
Capacity:	10164
Tank Use:	M.V. FUEL
Stg:	P
Content:	LEADED
Number Of Tanks:	4

Status:	Active
Comp Number:	1905
Number:	9
Board Of Equalization:	44-011320
Referral Date:	07-28-92
Action Date:	07-28-92
Created Date:	02-29-88
Tank Status:	A
Owner Tank Id:	346-2
Swrcb Tank Id:	36-000-001905-000002
Actv Date:	07-08-88
Capacity:	10164
Tank Use:	M.V. FUEL
Stg:	P
Content:	REG UNLEADED
Number Of Tanks:	Not reported

Status:	Active
Comp Number:	1905
Number:	9
Board Of Equalization:	44-011320
Referral Date:	07-28-92
Action Date:	07-28-92
Created Date:	02-29-88
Tank Status:	A
Owner Tank Id:	346-3
Swrcb Tank Id:	36-000-001905-000003
Actv Date:	07-08-88
Capacity:	10164
Tank Use:	M.V. FUEL
Stg:	P
Content:	REG UNLEADED
Number Of Tanks:	Not reported

Status:	Active
Comp Number:	1905
Number:	9
Board Of Equalization:	44-011320
Referral Date:	07-28-92

Map ID	Site	Database(s)	EPA ID Number

THRIFTY OIL COMPANY (Continued) **S101591041**

Action Date:	07-28-92
Created Date:	02-29-88
Tank Status:	A
Owner Tank Id:	346-10
Swrcb Tank Id:	36-000-001905-000004
Actv Date:	07-08-88
Capacity:	280
Tank Use:	OIL
Stg:	W
Content:	WASTE OIL
Number Of Tanks:	Not reported

---

513 **ARCO PETROLEUM PRODUCTS #9716** **LUST S103675698**
902 ORANGE STREET **San Bern. Co. Permit N/A**
REDLANDS, CA 92373

LUST:

Region:	STATE
Global Id:	T0607137340
Latitude:	34.06429
Longitude:	-117.182187
Case Type:	LUST Cleanup Site
Status:	Completed - Case Closed
Status Date:	08/26/2004
Lead Agency:	SAN BERNARDINO COUNTY
Case Worker:	LH6
Local Agency:	Not reported
RB Case Number:	Not reported
LOC Case Number:	2003026
File Location:	Local Agency
Potential Media Affect:	Soil
Potential Contaminants of Concern:	Gasoline, MTBE / TBA / Other Fuel Oxygenates
Site History:	Not reported

Click here to access the California GeoTracker records for this facility:

Contact:

Global Id:	T0607137340
Contact Type:	Regional Board Caseworker
Contact Name:	VALERIE JAHN-BULL
Organization Name:	SANTA ANA RWQCB (REGION 8)
Address:	3737 MAIN STREET, SUITE 500
City:	RIVERSIDE
Email:	vjahn-bull@waterboards.ca.gov
Phone Number:	9517824903

Status History:

Global Id:	T0607137340
Status:	Completed - Case Closed
Status Date:	08/26/2004
Global Id:	T0607137340
Status:	Open - Case Begin Date
Status Date:	12/29/1997
Global Id:	T0607137340
Status:	Open - Site Assessment
Status Date:	09/03/2003

Map ID	Site	Database(s)	EPA ID Number

ARCO PETROLEUM PRODUCTS #9716 (Continued) **S103675698**

Global Id: T0607137340
Status: Open - Site Assessment
Status Date: 01/28/2004

Regulatory Activities:
Global Id: T0607137340
Action Type: Other
Date: 01/01/1950
Action: Leak Discovery

Global Id: T0607137340
Action Type: ENFORCEMENT
Date: 08/26/2004
Action: Closure/No Further Action Letter

Global Id: T0607137340
Action Type: Other
Date: 01/01/1950
Action: Leak Reported

Global Id: T0607137340
Action Type: REMEDIATION
Date: 01/01/1950
Action: Not reported

Region: STATE
Global Id: T0607100517
Latitude: 34.06429
Longitude: -117.182187
Case Type: LUST Cleanup Site
Status: Completed - Case Closed
Status Date: 06/30/1998
Lead Agency: SAN BERNARDINO COUNTY
Case Worker: CR2
Local Agency: SAN BERNARDINO COUNTY
RB Case Number: 083603294T
LOC Case Number: 87034
File Location: Local Agency
Potential Media Affect: Soil
Potential Contaminants of Concern: Gasoline
Site History: Not reported

Click here to access the California GeoTracker records for this facility:

Contact:
Global Id: T0607100517
Contact Type: Local Agency Caseworker
Contact Name: CATHERINE RICHARDS
Organization Name: SAN BERNARDINO COUNTY
Address: 620 SOUTH E STREET
City: SAN BERNARDINO
Email: crichards@sbcfire.org
Phone Number: 9093868419

Global Id: T0607100517
Contact Type: Regional Board Caseworker

Map ID	Site	Database(s)	EPA ID Number

ARCO PETROLEUM PRODUCTS #9716 (Continued) **S103675698**

Contact Name: VALERIE JAHN-BULL
Organization Name: SANTA ANA RWQCB (REGION 8)
Address: 3737 MAIN STREET, SUITE 500
City: RIVERSIDE
Email: vjahn-bull@waterboards.ca.gov
Phone Number: 9517824903

Status History:
Global Id: T0607100517
Status: Completed - Case Closed
Status Date: 06/30/1998

Global Id: T0607100517
Status: Open - Case Begin Date
Status Date: 12/29/1997

Global Id: T0607100517
Status: Open - Site Assessment
Status Date: 04/29/1998

Regulatory Activities:
Global Id: T0607100517
Action Type: Other
Date: 01/01/1950
Action: Leak Discovery

Global Id: T0607100517
Action Type: Other
Date: 01/01/1950
Action: Leak Reported

San Bern. Co. Permit:
Region: SAN BERNARDINO
Facility ID: FA0001027
Owner: TESORO REFINING & MARKETING CO LLC
Permit Number: PT0002313
Permit Category: HAZMAT HANDLER - UST ONLY
Facility Status: ACTIVE
Expiration Date: 05/31/2014

Region: SAN BERNARDINO
Facility ID: FA0001027
Owner: TESORO REFINING & MARKETING CO LLC
Permit Number: PT0011861
Permit Category: UST OWNERSHIP/OPERATING PERMIT (PER UST)
Facility Status: ACTIVE
Expiration Date: 05/31/2014

Region: SAN BERNARDINO
Facility ID: FA0001027
Owner: TESORO REFINING & MARKETING CO LLC
Permit Number: PT0011862
Permit Category: UST OWNERSHIP/OPERATING PERMIT (PER UST)
Facility Status: ACTIVE
Expiration Date: 05/31/2014

Map ID	Site	Database(s)	EPA ID Number

ARCO PETROLEUM PRODUCTS #9716 (Continued) **S103675698**

Region: SAN BERNARDINO
Facility ID: FA0001027
Owner: TESORO REFINING & MARKETING CO LLC
Permit Number: PT0011863
Permit Category: UST OWNERSHIP/OPERATING PERMIT (PER UST)
Facility Status: ACTIVE
Expiration Date: 05/31/2014

Region: SAN BERNARDINO
Facility ID: FA0001027
Owner: TESORO REFINING & MARKETING CO LLC
Permit Number: PT0013617
Permit Category: WASTE INCIDENTAL UST OPERATION ONLY
Facility Status: ACTIVE
Expiration Date: 05/31/2014

---

513 **TOSCO/ 76 STATION #6019** **LUST** **S106784801**
901 ORANGE AVE **N/A**
REDLANDS, CA 92374

LUST REG 8:

Region:	8
County:	San Bernardino
Regional Board:	Santa Ana Region
Facility Status:	Case Closed
Case Number:	083603202T
Local Case Num:	98103
Case Type:	Soil only
Substance:	Gasoline
Qty Leaked:	Not reported
Abate Method:	Excavate and Dispose - remove contaminated soil and dispose in approved site
Cross Street:	Not reported
Enf Type:	Not reported
Funding:	Not reported
How Discovered:	Not reported
How Stopped:	Not reported
Leak Cause:	Not reported
Leak Source:	Not reported
Global ID:	T0607100488
How Stopped Date:	Not reported
Enter Date:	9/11/1998
Review Date:	Not reported
Prelim Assess:	Not reported
Discover Date:	Not reported
Enforcement Date:	Not reported
Close Date:	9/17/1998
Workplan:	Not reported
Pollution Char:	Not reported
Remed Plan:	Not reported
Remed Action:	Not reported
Monitoring:	Not reported
Enter Date:	9/11/1998
GW Qualifies:	Not reported
Soil Qualifies:	Not reported
Operator:	Not reported
Facility Contact:	Not reported
Interim:	Not reported

Map ID	Site	Database(s)	EPA ID Number

TOSCO/ 76 STATION #6019 (Continued) **S106784801**

Oversite Program: LUST
Latitude: 34.0641173
Longitude: -117.1826615
MTBE Date: Not reported
Max MTBE GW: Not reported
MTBE Concentration: 0
Max MTBE Soil: Not reported
MTBE Fuel: 1
MTBE Tested: Site NOT Tested for MTBE.Includes Unknown and Not Analyzed.
MTBE Class: *
Staff: NOM
Staff Initials: BM7
Lead Agency: Local Agency
Local Agency: 36000L
Hydr Basin #: UPPER SANTA ANA VALL
Beneficial: Not reported
Priority: Not reported
Cleanup Fund Id: Not reported
Work Suspended: Not reported
Summary: Not reported

---

513 **ARCO PETROLEUM PRODUCTS #9716** **LUST** **S105960660**
902 ORANGE STREET **N/A**
REDLANDS, CA 92373

LUST REG 8:
Region: 8
County: San Bernardino
Regional Board: Santa Ana Region
Facility Status: Case Closed
Case Number: Not reported
Local Case Num: 2003026
Case Type: Soil only
Substance: 8006619, MTB
Qty Leaked: Not reported
Abate Method: Not reported
Cross Street: SUN AVENUE
Enf Type: Not reported
Funding: Not reported
How Discovered: Tank Closure
How Stopped: Not reported
Leak Cause: UNK
Leak Source: UNK
Global ID: T0607137340
How Stopped Date: Not reported
Enter Date: Not reported
Review Date: 9/3/2003
Prelim Assess: 9/3/2003
Discover Date: 12/29/1997
Enforcement Date: Not reported
Close Date: 8/26/2004
Workplan: Not reported
Pollution Char: 1/28/2004
Remed Plan: Not reported
Remed Action: Not reported
Monitoring: Not reported
Enter Date: Not reported
GW Qualifies: Not reported

Map ID	Site	Database(s)	EPA ID Number

ARCO PETROLEUM PRODUCTS #9716 (Continued) **S105960660**

Soil Qualifies:	Not reported
Operator:	Not reported
Facility Contact:	Not reported
Interim:	Not reported
Oversite Program:	LUST
Latitude:	0
Longitude:	0
MTBE Date:	Not reported
Max MTBE GW:	Not reported
MTBE Concentration:	0
Max MTBE Soil:	Not reported
MTBE Fuel:	0
MTBE Tested:	Not Required to be Tested.
MTBE Class:	*
Staff:	VJJ
Staff Initials:	LH6
Lead Agency:	Local Agency
Local Agency:	36000L
Hydr Basin #:	Not reported
Beneficial:	MUN
Priority:	A2
Cleanup Fund Id:	Not reported
Work Suspended:	Not reported

Summary: Not reported

---

513 **THRIFTY OIL #346/ ARCO #9716** **LUST** **S104025238**
902 ORANGE ST **N/A**
REDLANDS, CA 92373

LUST REG 8:

Region:	8
County:	San Bernardino
Regional Board:	Santa Ana Region
Facility Status:	No Action
Case Number:	083603294T
Local Case Num:	87034
Case Type:	Soil only
Substance:	Gasoline
Qty Leaked:	Not reported
Abate Method:	Not reported
Cross Street:	SUN
Enf Type:	Not reported
Funding:	Not reported
How Discovered:	Not reported
How Stopped:	Not reported
Leak Cause:	Not reported
Leak Source:	Not reported
Global ID:	T0607100517
How Stopped Date:	Not reported
Enter Date:	11/6/1998
Review Date:	Not reported
Prelim Assess:	4/29/1998
Discover Date:	12/29/1997
Enforcement Date:	Not reported
Close Date:	6/30/1998
Workplan:	Not reported
Pollution Char:	Not reported
Remed Plan:	Not reported

Map ID	Site	Database(s)	EPA ID Number

THRIFTY OIL #346/ ARCO #9716 (Continued) **S104025238**

Remed Action:	Not reported
Monitoring:	Not reported
Enter Date:	11/6/1998
GW Qualifies:	Not reported
Soil Qualifies:	Not reported
Operator:	Not reported
Facility Contact:	Not reported
Interim:	Not reported
Oversite Program:	LUST
Latitude:	34.0641403
Longitude:	-117.1823955
MTBE Date:	Not reported
Max MTBE GW:	Not reported
MTBE Concentration:	0
Max MTBE Soil:	Not reported
MTBE Fuel:	1
MTBE Tested:	Site NOT Tested for MTBE.Includes Unknown and Not Analyzed.
MTBE Class:	*
Staff:	VJJ
Staff Initials:	CR2
Lead Agency:	Local Agency
Local Agency:	36000L
Hydr Basin #:	UPPER SANTA ANA VALL
Beneficial:	Not reported
Priority:	Not reported
Cleanup Fund Id:	Not reported
Work Suspended:	Not reported

Summary: Not reported

---

513 **ORANGE ST UNOCAL** **CA FID UST S101591345**
901 N ORANGE ST **SWEEPS UST N/A**
REDLANDS, CA 92373

CA FID UST:

Facility ID:	36005042
Regulated By:	UTNKA
Regulated ID:	Not reported
Cortese Code:	Not reported
SIC Code:	Not reported
Facility Phone:	Not reported
Mail To:	Not reported
Mailing Address:	PO BOX 7600
Mailing Address 2:	Not reported
Mailing City,St,Zip:	REDLANDS 92373
Contact:	Not reported
Contact Phone:	Not reported
DUNs Number:	Not reported
NPDES Number:	Not reported
EPA ID:	Not reported
Comments:	Not reported
Status:	Active

Facility ID:	36005042
Regulated By:	UTNKA
Regulated ID:	00043791
Cortese Code:	Not reported
SIC Code:	Not reported
Facility Phone:	7147931776

Map ID	Site	Database(s)	EPA ID Number

ORANGE ST UNOCAL (Continued) **S101591345**

Mail To: Not reported
Mailing Address: PO BOX 7600
Mailing Address 2: Not reported
Mailing City,St,Zip: REDLANDS 92373
Contact: Not reported
Contact Phone: Not reported
DUNs Number: Not reported
NPDES Number: Not reported
EPA ID: Not reported
Comments: Not reported
Status: Active

SWEEPS UST:
Status: Active
Comp Number: 8503
Number: 1
Board Of Equalization: 44-001057
Referral Date: 03-24-92
Action Date: 03-24-92
Created Date: 09-26-88
Tank Status: A
Owner Tank Id: Not reported
Swrcb Tank Id: 36-000-008503-000001
Actv Date: 09-26-88
Capacity: 1
Tank Use: UNKNOWN
Stg: P
Content: UNKNOWN
Number Of Tanks: 3

Status: Active
Comp Number: 8503
Number: 1
Board Of Equalization: 44-001057
Referral Date: 03-24-92
Action Date: 03-24-92
Created Date: 09-26-88
Tank Status: A
Owner Tank Id: Not reported
Swrcb Tank Id: 36-000-008503-000002
Actv Date: 09-26-88
Capacity: 1
Tank Use: UNKNOWN
Stg: P
Content: UNKNOWN
Number Of Tanks: Not reported

Status: Active
Comp Number: 8503
Number: 1
Board Of Equalization: 44-001057
Referral Date: 03-24-92
Action Date: 03-24-92
Created Date: 09-26-88
Tank Status: A
Owner Tank Id: Not reported
Swrcb Tank Id: 36-000-008503-000003

Map ID	Site	Database(s)	EPA ID Number

ORANGE ST UNOCAL (Continued) **S101591345**

Actv Date: 09-26-88
Capacity: 1
Tank Use: UNKNOWN
Stg: P
Content: UNKNOWN
Number Of Tanks: Not reported

Status: Active
Comp Number: 43791
Number: 9
Board Of Equalization: 44-001057
Referral Date: 07-28-92
Action Date: 07-28-92
Created Date: 02-29-88
Tank Status: A
Owner Tank Id: 6019-00
Swrcb Tank Id: 36-000-043791-000001
Actv Date: 07-01-85
Capacity: Not reported
Tank Use: UNKNOWN
Stg: W
Content: Not reported
Number Of Tanks: 3

Status: Active
Comp Number: 43791
Number: 9
Board Of Equalization: 44-001057
Referral Date: 07-28-92
Action Date: 07-28-92
Created Date: 02-29-88
Tank Status: A
Owner Tank Id: Not reported
Swrcb Tank Id: 36-000-043791-000002
Actv Date: 03-23-89
Capacity: 12000
Tank Use: M.V. FUEL
Stg: P
Content: REG UNLEADED
Number Of Tanks: Not reported

Status: Active
Comp Number: 43791
Number: 9
Board Of Equalization: 44-001057
Referral Date: 07-28-92
Action Date: 07-28-92
Created Date: 02-29-88
Tank Status: A
Owner Tank Id: Not reported
Swrcb Tank Id: 36-000-043791-000003
Actv Date: 03-23-89
Capacity: 12000
Tank Use: M.V. FUEL
Stg: P
Content: REG UNLEADED
Number Of Tanks: Not reported

Map ID	Site	Database(s)	EPA ID Number
547	**1X SALVATION ARMY** **838 ALTA** **REDLANDS, CA 92374**	**HAZNET**	**S112851420** **N/A**

HAZNET:

Year:	1994
Gepaid:	CAC000901904
Contact:	Not reported
Telephone:	0000000000
Mailing Name:	Not reported
Mailing Address:	838 ALTA
Mailing City,St,Zip:	REDLANDS, CA 923740000
Gen County:	Not reported
TSD EPA ID:	CAD009007626
TSD County:	Not reported
Waste Category:	Asbestos containing waste
Disposal Method:	Disposal, Land Fill
Tons:	.2528
Facility County:	San Bernardino

Map ID	Site	Database(s)	EPA ID Number
550	**RICHLEIGH INVESTMENTS** **831 6TH ST** **REDLANDS, CA 92374**	**HAZNET**	**S112950909** **N/A**

HAZNET:

Year:	2006
Gepaid:	CAC002599507
Contact:	BILLY KEIFE EXT 101
Telephone:	9099447366
Mailing Name:	Not reported
Mailing Address:	10722 ARROW RTE STE 702
Mailing City,St,Zip:	RANCHO CUCAMONGA, CA 91730
Gen County:	Not reported
TSD EPA ID:	CAD028409019
TSD County:	Not reported
Waste Category:	Other inorganic solid waste
Disposal Method:	Transfer Station
Tons:	0.01
Facility County:	San Bernardino

Map ID	Site	Database(s)	EPA ID Number
587	**MICHAEL L DEDOES** **813 WEBSTER ST** **REDLANDS, CA 92374**	**HAZNET**	**S112944261** **N/A**

HAZNET:

Year:	2005
Gepaid:	CAC002588356
Contact:	CLAUDIA ROBLES
Telephone:	9097926587
Mailing Name:	Not reported
Mailing Address:	925 BROCKTON AVE
Mailing City,St,Zip:	REDLANDS, CA 92374
Gen County:	Not reported
TSD EPA ID:	AZC950823111
TSD County:	Not reported
Waste Category:	Asbestos containing waste
Disposal Method:	Not reported
Tons:	1.68

Map ID	Site	Database(s)	EPA ID Number
	MICHAEL L DEDOES (Continued)		**S112944261**
	Facility County: San Bernardino		

---

587 **CERTIFIED TIRE & SERVICE CENTER** **San Bern. Co. Permit** **1000389733**
410 W COLTON AVE **N/A**
REDLANDS, CA 92374

San Bern. Co. Permit:
Region: SAN BERNARDINO
Facility ID: FA0011009
Owner: ATV, INC.
Permit Number: PT0018973
Permit Category: SPECIAL GENERATOR
Facility Status: ACTIVE
Expiration Date: 11/30/2013

Region: SAN BERNARDINO
Facility ID: FA0011009
Owner: ATV, INC.
Permit Number: PT0018974
Permit Category: SPECIAL HANDLER
Facility Status: ACTIVE
Expiration Date: 11/30/2013

Region: SAN BERNARDINO
Facility ID: FA0007620
Owner: DARROW, JEFF
Permit Number: PT0013093
Permit Category: SPECIAL GENERATOR
Facility Status: INACTIVE
Expiration Date: 01/31/2007

Region: SAN BERNARDINO
Facility ID: FA0007620
Owner: DARROW, JEFF
Permit Number: PT0013094
Permit Category: SPECIAL HANDLER
Facility Status: INACTIVE
Expiration Date: 01/31/2007

---

587 **WINSTON TIRE NO 124** **RCRA-SQG** **1004676931**
410 W COLTON **FINDS** **CAR000091298**
REDLANDS, CA **HAZNET**

RCRA-SQG:
Date form received by agency: 02/05/2001
Facility name: WINSTON TIRE NO 124
Facility address: 410 W COLTON
REDLANDS, CA 92373
EPA ID: CAR000091298
Contact: BOBBY THOMPSON
Contact address: 410 W COLTON
REDLANDS, CA 92373
Contact country: US
Contact telephone: (909) 793-0166
Contact email: Not reported
EPA Region: 09

Map ID	Site	Database(s)	EPA ID Number

WINSTON TIRE NO 124 (Continued) **1004676931**

Classification: Small Small Quantity Generator
Description: Handler: generates more than 100 and less than 1000 kg of hazardous waste during any calendar month and accumulates less than 6000 kg of hazardous waste at any time; or generates 100 kg or less of hazardous waste during any calendar month, and accumulates more than 1000 kg of hazardous waste at any time

Owner/Operator Summary:
Owner/operator name: WINSTON TIRE
Owner/operator address: 900 W ALAMEDA AVE
BURBANK, CA 91506
Owner/operator country: Not reported
Owner/operator telephone: (909) 793-0166
Legal status: Private
Owner/Operator Type: Owner
Owner/Op start date: Not reported
Owner/Op end date: Not reported

Handler Activities Summary:
U.S. importer of hazardous waste: No
Mixed waste (haz. and radioactive): No
Recycler of hazardous waste: No
Transporter of hazardous waste: No
Treater, storer or disposer of HW: No
Underground injection activity: No
On-site burner exemption: No
Furnace exemption: No
Used oil fuel burner: No
Used oil processor: No
User oil refiner: No
Used oil fuel marketer to burner: No
Used oil Specification marketer: No
Used oil transfer facility: No
Used oil transporter: No

Hazardous Waste Summary:
Waste code: D000
Waste name: Not Defined

Waste code: D039
Waste name: TETRACHLOROETHYLENE

Violation Status: No violations found

FINDS:

Registry ID: 110012208841

Environmental Interest/Information System
RCRAInfo is a national information system that supports the Resource Conservation and Recovery Act (RCRA) program through the tracking of events and activities related to facilities that generate, transport, and treat, store, or dispose of hazardous waste. RCRAInfo allows RCRA program staff to track the notification, permit, compliance, and corrective action activities required under RCRA.

Map ID	Site	Database(s)	EPA ID Number

WINSTON TIRE NO 124 (Continued) **1004676931**

HAZNET:
Year: 2001
Gepaid: CAR000091298
Contact: --
Telephone: 9097930166
Mailing Name: Not reported
Mailing Address: 900 W ALAMEDA AVE
Mailing City,St,Zip: BURBANK, CA 915062802
Gen County: Not reported
TSD EPA ID: CAT000613927
TSD County: Not reported
Waste Category: Aqueous solution with total organic residues less than 10 percent
Disposal Method: Transfer Station
Tons: 0.1
Facility County: San Bernardino

---

611 **DISCOUNT AUTO** **San Bern. Co. Permit** **S104396280**
828 W COLTON AVE **N/A**
REDLANDS, CA 92374

San Bern. Co. Permit:
Region: SAN BERNARDINO
Facility ID: FA0005238
Owner: BARAJAS, MAURO
Permit Number: PT0000094
Permit Category: SPECIAL GENERATOR
Facility Status: ACTIVE
Expiration Date: 03/31/2014

Region: SAN BERNARDINO
Facility ID: FA0005238
Owner: BARAJAS, MAURO
Permit Number: PT0000095
Permit Category: SPECIAL HANDLER
Facility Status: ACTIVE
Expiration Date: 03/31/2014

---

611 **DISCOUNT AUTO** **HAZNET** **S113117187**
828 W COLTON AVE **N/A**
REDLANDS, CA 92374

HAZNET:
Year: 2006
Gepaid: CAL000240447
Contact: JOE PARTAIN - OWNER
Telephone: 9093070010
Mailing Name: Not reported
Mailing Address: 828 W COLTON AVE
Mailing City,St,Zip: REDLANDS, CA 923740000
Gen County: Not reported
TSD EPA ID: CAD028409019
TSD County: Not reported
Waste Category: Other organic solids
Disposal Method: Transfer Station
Tons: 0.02
Facility County: San Bernardino

Map ID	Site	Database(s)	EPA ID Number

DISCOUNT AUTO (Continued) **S113117187**

Year:	2002
Gepaid:	CAL000240447
Contact:	JOE PARTAIN - OWNER
Telephone:	9093070010
Mailing Name:	Not reported
Mailing Address:	828 W COLTON AVE
Mailing City,St,Zip:	REDLANDS, CA 923740000
Gen County:	Not reported
TSD EPA ID:	AZD980892731
TSD County:	Not reported
Waste Category:	Halogenated solvents (chloroforms, methyl chloride, perchloroethylene, etc)
Disposal Method:	Recycler
Tons:	0.01
Facility County:	San Bernardino

---

611 **REDLANDS TIRE SVC** **RCRA-SQG 1000277283**
828 W COLTON AVE **FINDS CAD981997257**
REDLANDS, CA 92373

RCRA-SQG:

Date form received by agency:	09/01/1996
Facility name:	REDLANDS TIRE SVC
Facility address:	828 W COLTON AVE REDLANDS, CA 92373
EPA ID:	CAD981997257
Mailing address:	W COLTON AVE REDLANDS, CA 92373
Contact:	Not reported
Contact address:	Not reported Not reported
Contact country:	Not reported
Contact telephone:	Not reported
Contact email:	Not reported
EPA Region:	09
Classification:	Small Small Quantity Generator
Description:	Handler: generates more than 100 and less than 1000 kg of hazardous waste during any calendar month and accumulates less than 6000 kg of hazardous waste at any time; or generates 100 kg or less of hazardous waste during any calendar month, and accumulates more than 1000 kg of hazardous waste at any time

Owner/Operator Summary:

Owner/operator name:	COLE FRANK PRESIDENT
Owner/operator address:	NOT REQUIRED NOT REQUIRED, ME 99999
Owner/operator country:	Not reported
Owner/operator telephone:	(415) 555-1212
Legal status:	Private
Owner/Operator Type:	Owner
Owner/Op start date:	Not reported
Owner/Op end date:	Not reported
Owner/operator name:	NOT REQUIRED
Owner/operator address:	NOT REQUIRED NOT REQUIRED, ME 99999
Owner/operator country:	Not reported

Map ID	Site	Database(s)	EPA ID Number

REDLANDS TIRE SVC (Continued) **1000277283**

Owner/operator telephone: (415) 555-1212
Legal status: Private
Owner/Operator Type: Operator
Owner/Op start date: Not reported
Owner/Op end date: Not reported

Handler Activities Summary:
U.S. importer of hazardous waste: No
Mixed waste (haz. and radioactive): No
Recycler of hazardous waste: No
Transporter of hazardous waste: No
Treater, storer or disposer of HW: No
Underground injection activity: No
On-site burner exemption: No
Furnace exemption: No
Used oil fuel burner: No
Used oil processor: No
User oil refiner: No
Used oil fuel marketer to burner: No
Used oil Specification marketer: No
Used oil transfer facility: No
Used oil transporter: No

Violation Status: No violations found

FINDS:

Registry ID: 110002771162

Environmental Interest/Information System
RCRAInfo is a national information system that supports the Resource Conservation and Recovery Act (RCRA) program through the tracking of events and activities related to facilities that generate, transport, and treat, store, or dispose of hazardous waste. RCRAInfo allows RCRA program staff to track the notification, permit, compliance, and corrective action activities required under RCRA.

---

616 **VALERO STATION #3785** **HAZNET** **S113149437**
710 W COLTON AVE **N/A**
REDLANDS, CA 92374

HAZNET:
Year: 2012
Gepaid: CAL000323910
Contact: JULIE JOHNS
Telephone: 5595833333
Mailing Name: Not reported
Mailing Address: 685 W THIRD ST
Mailing City,St,Zip: HANFORD, CA 932300000
Gen County: San Bernardino
TSD EPA ID: NVT330010000
TSD County: 99
Waste Category: Not reported
Disposal Method: Landfill Or Surface Impoundment That Will Be Closed As Landfill(To Include On-Site Treatment And/Or Stabilization)
Tons: 0.04
Facility County: San Bernardino

Map ID	Site	Database(s)	EPA ID Number

VALERO STATION #3785 (Continued) **S113149437**

Year:	2012
Gepaid:	CAL000323910
Contact:	JULIE JOHNS
Telephone:	5595833333
Mailing Name:	Not reported
Mailing Address:	685 W THIRD ST
Mailing City,St,Zip:	HANFORD, CA 932300000
Gen County:	San Bernardino
TSD EPA ID:	CAT080013352
TSD County:	Los Angeles
Waste Category:	Not reported
Disposal Method:	Other Recovery Of Reclamation For Reuse Including Acid Regeneration, Organics Recovery Ect
Tons:	0.0084
Facility County:	San Bernardino

Year:	2012
Gepaid:	CAL000323910
Contact:	JULIE JOHNS
Telephone:	5595833333
Mailing Name:	Not reported
Mailing Address:	685 W THIRD ST
Mailing City,St,Zip:	HANFORD, CA 932300000
Gen County:	San Bernardino
TSD EPA ID:	CAD982444481
TSD County:	San Bernardino
Waste Category:	Not reported
Disposal Method:	Storage, Bulking, And/Or Transfer Off Site--No Treatment/Reovery (H010-H129) Or (H131-H135)
Tons:	0.075
Facility County:	San Bernardino

Year:	2012
Gepaid:	CAL000323910
Contact:	JULIE JOHNS
Telephone:	5595833333
Mailing Name:	Not reported
Mailing Address:	685 W THIRD ST
Mailing City,St,Zip:	HANFORD, CA 932300000
Gen County:	San Bernardino
TSD EPA ID:	CAD982444481
TSD County:	San Bernardino
Waste Category:	Not reported
Disposal Method:	Storage, Bulking, And/Or Transfer Off Site--No Treatment/Reovery (H010-H129) Or (H131-H135)
Tons:	0.084
Facility County:	San Bernardino

Year:	2011
Gepaid:	CAL000323910
Contact:	THOMAS SEXTON
Telephone:	5595833231
Mailing Name:	Not reported
Mailing Address:	685 W 3RD ST
Mailing City,St,Zip:	HANFORD, CA 932305018
Gen County:	Not reported
TSD EPA ID:	CAD982444481

Map ID	Site	Database(s)	EPA ID Number

VALERO STATION #3785 (Continued) **S113149437**

TSD County: Not reported
Waste Category: Aqueous solution with total organic residues less than 10 percent
Disposal Method: Storage, Bulking, And/Or Transfer Off Site--No Treatment/Reovery (H010-H129) Or (H131-H135)
Tons: 0.42
Facility County: San Bernardino

Click this hyperlink while viewing on your computer to access
10 additional CA_HAZNET: record(s) in the EDR Site Report.

---

616 **ULTRAMAR/BEACON #3785** **HAZNET** **S113084308**
710 WEST COLTON AVE **N/A**
REDLANDS, CA 92373

HAZNET:
Year: 2007
Gepaid: CAL000157755
Contact: JULIE JOHNS
Telephone: 5595833251
Mailing Name: Not reported
Mailing Address: 685 W THIRD ST
Mailing City,St,Zip: HANFORD, CA 932305000
Gen County: Not reported
TSD EPA ID: CAD982444481
TSD County: Not reported
Waste Category: Aqueous solution with total organic residues less than 10 percent
Disposal Method: Storage, Bulking, And/Or Transfer Off Site--No Treatment/Reovery (H010-H129) Or (H131-H135)
Tons: 0.04
Facility County: San Bernardino

Year: 2007
Gepaid: CAL000157755
Contact: JULIE JOHNS
Telephone: 5595833251
Mailing Name: Not reported
Mailing Address: 685 W THIRD ST
Mailing City,St,Zip: HANFORD, CA 932305000
Gen County: Not reported
TSD EPA ID: CAD982444481
TSD County: Not reported
Waste Category: Aqueous solution with total organic residues less than 10 percent
Disposal Method: Storage, Bulking, And/Or Transfer Off Site--No Treatment/Reovery (H010-H129) Or (H131-H135)
Tons: 0.04
Facility County: San Bernardino

Year: 2007
Gepaid: CAL000157755
Contact: JULIE JOHNS
Telephone: 5595833251
Mailing Name: Not reported
Mailing Address: 685 W THIRD ST
Mailing City,St,Zip: HANFORD, CA 932305000
Gen County: Not reported
TSD EPA ID: CAD982444481
TSD County: Not reported
Waste Category: Other organic solids

Map ID	Site	Database(s)	EPA ID Number

ULTRAMAR/BEACON #3785 (Continued) **S113084308**

Disposal Method: Storage, Bulking, And/Or Transfer Off Site--No Treatment/Reovery (H010-H129) Or (H131-H135)
Tons: 0.05
Facility County: San Bernardino

Year: 2007
Gepaid: CAL000157755
Contact: JULIE JOHNS
Telephone: 5595833251
Mailing Name: Not reported
Mailing Address: 685 W THIRD ST
Mailing City,St,Zip: HANFORD, CA 932305000
Gen County: Not reported
TSD EPA ID: CAD982444481
TSD County: Not reported
Waste Category: Other organic solids
Disposal Method: Storage, Bulking, And/Or Transfer Off Site--No Treatment/Reovery (H010-H129) Or (H131-H135)
Tons: 0.05
Facility County: San Bernardino

Year: 2006
Gepaid: CAL000157755
Contact: JULIE JOHNS
Telephone: 5595833251
Mailing Name: Not reported
Mailing Address: 685 W THIRD ST
Mailing City,St,Zip: HANFORD, CA 932305000
Gen County: Not reported
TSD EPA ID: CAD982444481
TSD County: Not reported
Waste Category: Aqueous solution with total organic residues less than 10 percent
Disposal Method: Treatment, Tank
Tons: 0.08
Facility County: San Bernardino

Click this hyperlink while viewing on your computer to access
11 additional CA_HAZNET: record(s) in the EDR Site Report.

---

616 **ULTRAMAR STN #1-785Y PETR** **UST** **U003942571**
710 W COLTON AVE **N/A**
REDLANDS, CA 92374

UST:
Facility ID: 91025833
Latitude: 34.06287
Longitude: -117.19033

Map ID	Site	Database(s)	EPA ID Number

616 **VALERO #3785** **San Bern. Co. Permit** **S106176611**
710 W COLTON AVE **N/A**
REDLANDS, CA 92373

San Bern. Co. Permit:
Region: SAN BERNARDINO
Facility ID: FA0006885
Owner: CST CALIFORNIA STATIONS, INC
Permit Number: PT0005723
Permit Category: HAZMAT HANDLER - UST ONLY
Facility Status: ACTIVE
Expiration Date: 10/31/2013

Region: SAN BERNARDINO
Facility ID: FA0006885
Owner: CST CALIFORNIA STATIONS, INC
Permit Number: PT0010205
Permit Category: UST OWNERSHIP/OPERATING PERMIT (PER UST)
Facility Status: ACTIVE
Expiration Date: 10/31/2013

Region: SAN BERNARDINO
Facility ID: FA0006885
Owner: CST CALIFORNIA STATIONS, INC
Permit Number: PT0010206
Permit Category: UST OWNERSHIP/OPERATING PERMIT (PER UST)
Facility Status: ACTIVE
Expiration Date: 10/31/2013

Region: SAN BERNARDINO
Facility ID: FA0006885
Owner: CST CALIFORNIA STATIONS, INC
Permit Number: PT0010207
Permit Category: UST OWNERSHIP/OPERATING PERMIT (PER UST)
Facility Status: ACTIVE
Expiration Date: 10/31/2013

---

616 **SUNSHINE CAR WASH** **HAZNET** **S112961837**
710 W COLTON AVE **N/A**
REDLANDS, CA 92374

HAZNET:
Year: 2007
Gepaid: CAC002617295
Contact: PAUL HAISLIP
Telephone: 9097059814
Mailing Name: Not reported
Mailing Address: 722 S EUREKA ST
Mailing City,St,Zip: REDLANDS, CA 923730000
Gen County: Not reported
TSD EPA ID: CAD028409019
TSD County: Not reported
Waste Category: Unspecified aqueous solution
Disposal Method: Storage, Bulking, And/Or Transfer Off Site--No Treatment/Reovery (H010-H129) Or (H131-H135)
Tons: 0.5
Facility County: San Bernardino

Year: 2007
Gepaid: CAC002617295

Map ID	Site	Database(s)	EPA ID Number

SUNSHINE CAR WASH (Continued) **S112961837**

Contact: PAUL HAISLIP
Telephone: 9097059814
Mailing Name: Not reported
Mailing Address: 722 S EUREKA ST
Mailing City,St,Zip: REDLANDS, CA 923730000
Gen County: Not reported
TSD EPA ID: CAD028409019
TSD County: Not reported
Waste Category: Waste oil and mixed oil
Disposal Method: Fuel Blending Prior To Energy Recovery At Another Site
Tons: 0.11
Facility County: San Bernardino

---

616 **COVINGTON ENGINEERING CORP** **San Bern. Co. Permit** **S102040721**
715 W COLTON AVE **N/A**
REDLANDS, CA 92374

San Bern. Co. Permit:
Region: SAN BERNARDINO
Facility ID: FA0002524
Owner: COVINGTON ENGINEERING CORP
Permit Number: PT0001543
Permit Category: HAZMAT HANDLER 0-10 EMPLOYEES
Facility Status: ACTIVE
Expiration Date: 11/30/2013

Region: SAN BERNARDINO
Facility ID: FA0002524
Owner: COVINGTON ENGINEERING CORP
Permit Number: PT0013621
Permit Category: CONDITIONALLY EXEMPT SMALL QUANTITY GENERATOR
Facility Status: INACTIVE
Expiration Date: 11/30/2012

---

616 **REDLANDS AUTO BODY & FRAME** **HAZNET** **S113036638**
705 W COLTON AVE **N/A**
REDLANDS, CA 92374

HAZNET:
Year: 2005
Gepaid: CAL000037776
Contact: TOM SIMPSON
Telephone: 9097981388
Mailing Name: Not reported
Mailing Address: 705 W COLTON AVE
Mailing City,St,Zip: REDLANDS, CA 923743057
Gen County: Not reported
TSD EPA ID: CAD008252405
TSD County: Not reported
Waste Category: Aqueous solution with total organic residues 10 percent or more
Disposal Method: Recycler
Tons: 0.11
Facility County: San Bernardino

Year: 2004
Gepaid: CAL000037776

Map ID	Site	Database(s)	EPA ID Number

REDLANDS AUTO BODY & FRAME (Continued) **S113036638**

Contact:	TOM SIMPSON
Telephone:	9097981388
Mailing Name:	Not reported
Mailing Address:	705 W COLTON AVE
Mailing City,St,Zip:	REDLANDS, CA 923743057
Gen County:	Not reported
TSD EPA ID:	CAD008252405
TSD County:	Not reported
Waste Category:	Aqueous solution with total organic residues 10 percent or more
Disposal Method:	Recycler
Tons:	0.18
Facility County:	San Bernardino

Year:	2002
Gepaid:	CAL000037776
Contact:	TOM SIMPSON
Telephone:	9097981388
Mailing Name:	Not reported
Mailing Address:	705 W COLTON AVE
Mailing City,St,Zip:	REDLANDS, CA 923743057
Gen County:	Not reported
TSD EPA ID:	CAD008252405
TSD County:	Not reported
Waste Category:	Aqueous solution with total organic residues 10 percent or more
Disposal Method:	Recycler
Tons:	0.13
Facility County:	San Bernardino

Year:	2002
Gepaid:	CAL000037776
Contact:	TOM SIMPSON
Telephone:	9097981388
Mailing Name:	Not reported
Mailing Address:	705 W COLTON AVE
Mailing City,St,Zip:	REDLANDS, CA 923743057
Gen County:	Not reported
TSD EPA ID:	CAD008252405
TSD County:	Not reported
Waste Category:	Other organic solids
Disposal Method:	Transfer Station
Tons:	0.1
Facility County:	San Bernardino

Year:	2001
Gepaid:	CAL000037776
Contact:	TOM SIMPSON
Telephone:	9097981388
Mailing Name:	Not reported
Mailing Address:	705 W COLTON AVE
Mailing City,St,Zip:	REDLANDS, CA 923743057
Gen County:	Not reported
TSD EPA ID:	CAD008252405
TSD County:	Not reported
Waste Category:	Aqueous solution with total organic residues 10 percent or more
Disposal Method:	Recycler
Tons:	0.06
Facility County:	San Bernardino

Map ID	Site	Database(s)	EPA ID Number

REDLANDS AUTO BODY & FRAME (Continued) **S113036638**

Click this hyperlink while viewing on your computer to access
9 additional CA_HAZNET: record(s) in the EDR Site Report.

---

616 **REDLANDS AUTO BODY & FRAME** **HAZNET** **S113141006**
705 W COLTON AVE **N/A**
REDLANDS, CA 92374

HAZNET:

Year:	2012
Gepaid:	CAL000303044
Contact:	TIMOTHY BROWN
Telephone:	9097981388
Mailing Name:	Not reported
Mailing Address:	705 W COLTON AVE
Mailing City,St,Zip:	REDLANDS, CA 923743057
Gen County:	San Bernardino
TSD EPA ID:	CAD008252405
TSD County:	Los Angeles
Waste Category:	Not reported
Disposal Method:	Fuel Blending Prior To Energy Recovery At Another Site
Tons:	0.57
Facility County:	San Bernardino

Year:	2012
Gepaid:	CAL000303044
Contact:	TIMOTHY BROWN
Telephone:	9097981388
Mailing Name:	Not reported
Mailing Address:	705 W COLTON AVE
Mailing City,St,Zip:	REDLANDS, CA 923743057
Gen County:	San Bernardino
TSD EPA ID:	CAD008252405
TSD County:	Los Angeles
Waste Category:	Not reported
Disposal Method:	Fuel Blending Prior To Energy Recovery At Another Site
Tons:	0.60882
Facility County:	San Bernardino

Year:	2011
Gepaid:	CAL000303044
Contact:	TIMOTHY BROWN
Telephone:	9097981388
Mailing Name:	Not reported
Mailing Address:	705 W COLTON AVE
Mailing City,St,Zip:	REDLANDS, CA 923743057
Gen County:	Not reported
TSD EPA ID:	CAD008252405
TSD County:	Not reported
Waste Category:	Aqueous solution with total organic residues 10 percent or more
Disposal Method:	Fuel Blending Prior To Energy Recovery At Another Site
Tons:	0.45036
Facility County:	San Bernardino

Year:	2011
Gepaid:	CAL000303044
Contact:	TIMOTHY BROWN
Telephone:	9097981388
Mailing Name:	Not reported

Map ID	Site	Database(s)	EPA ID Number

REDLANDS AUTO BODY & FRAME (Continued) **S113141006**

Mailing Address: 705 W COLTON AVE
Mailing City,St,Zip: REDLANDS, CA 923743057
Gen County: Not reported
TSD EPA ID: CAD008252405
TSD County: Not reported
Waste Category: Waste oil and mixed oil
Disposal Method: Fuel Blending Prior To Energy Recovery At Another Site
Tons: 0.114
Facility County: San Bernardino

Year: 2010
Gepaid: CAL000303044
Contact: TIMOTHY BROWN
Telephone: 9097981388
Mailing Name: Not reported
Mailing Address: 705 W COLTON AVE
Mailing City,St,Zip: REDLANDS, CA 923743057
Gen County: Not reported
TSD EPA ID: CAD008252405
TSD County: Not reported
Waste Category: Aqueous solution with total organic residues 10 percent or more
Disposal Method: Fuel Blending Prior To Energy Recovery At Another Site
Tons: 0.53793
Facility County: San Bernardino

Click this hyperlink while viewing on your computer to access
7 additional CA_HAZNET: record(s) in the EDR Site Report.

---

616 **REDLANDS AUTO BODY AND FRAME** **San Bern. Co. Permit** **S100871975**
705 W COLTON AVE **N/A**
REDLANDS, CA 92374

San Bern. Co. Permit:
Region: SAN BERNARDINO
Facility ID: FA0005627
Owner: BROWN, TIM
Permit Number: PT0001471
Permit Category: HAZARDOUS WASTE GENERATOR - 0-10 EMPLOYEES
Facility Status: ACTIVE
Expiration Date: 05/31/2014

Region: SAN BERNARDINO
Facility ID: FA0005627
Owner: BROWN, TIM
Permit Number: PT0001472
Permit Category: HAZMAT HANDLER 0-10 EMPLOYEES (W/GEN PRMT)
Facility Status: ACTIVE
Expiration Date: 05/31/2014

Map ID	Site	Database(s)	EPA ID Number
618	**ASSISTANCE LEAGUE OF REDLANDS DENTAL CENTER** **508 W COLTON AVE** **REDLANDS, CA 92374**	**HAZNET**	**S113800894** **N/A**

HAZNET:

Year:	2012
Gepaid:	CAL000370557
Contact:	LISSETTE OROZCO
Telephone:	9097929430
Mailing Name:	Not reported
Mailing Address:	508 W COLTON AVE
Mailing City,St,Zip:	REDLANDS, CA 923740000
Gen County:	San Bernardino
TSD EPA ID:	CAT000613893
TSD County:	Los Angeles
Waste Category:	Not reported
Disposal Method:	Storage, Bulking, And/Or Transfer Off Site--No Treatment/Reovery (H010-H129) Or (H131-H135)
Tons:	0.02085
Facility County:	San Bernardino

Map ID	Site	Database(s)	EPA ID Number
618	**ASSISTANCE LEAGUE OF REDLANDS DENTAL CTR** **506 W COLTON AVE** **REDLANDS, CA 92374**	**HAZNET**	**S113079312** **N/A**

HAZNET:

Year:	2011
Gepaid:	CAL000144463
Contact:	KELLY COLLINS
Telephone:	9097929430
Mailing Name:	Not reported
Mailing Address:	508 W COLTON AVE
Mailing City,St,Zip:	REDLANDS, CA 923740000
Gen County:	Not reported
TSD EPA ID:	CAT000613893
TSD County:	Not reported
Waste Category:	Not reported
Disposal Method:	Storage, Bulking, And/Or Transfer Off Site--No Treatment/Reovery (H010-H129) Or (H131-H135)
Tons:	0.01668
Facility County:	San Bernardino

Map ID	Site	Database(s)	EPA ID Number
618	**REDLANDS MUFFLER & BRAKE SERVICE** **519 W COLTON AVE** **REDLANDS, CA 92374**	**San Bern. Co. Permit**	**S102040840** **N/A**

San Bern. Co. Permit:

Region:	SAN BERNARDINO
Facility ID:	FA0005645
Owner:	EDSELL, FRED
Permit Number:	PT0006268
Permit Category:	HAZMAT HANDLER 0-10 EMPLOYEES
Facility Status:	ACTIVE
Expiration Date:	09/30/2013

Region:	SAN BERNARDINO
Facility ID:	FA0005645
Owner:	EDSELL, FRED

Map ID	Site	Database(s)	EPA ID Number

REDLANDS MUFFLER & BRAKE SERVICE (Continued) **S102040840**

Permit Number: PT0006269
Permit Category: CONDITIONALLY EXEMPT SMALL QUANTITY GENERATOR
Facility Status: INACTIVE
Expiration Date: 09/30/2010

---

618 **SAVE TIME LUBE TUNE N BRAKES** **HAZNET** **S113103363**
511 W COLTON AVE **N/A**
REDLANDS, CA 92374

HAZNET:

Year:	2003
Gepaid:	CAL000201068
Contact:	JAMES MACDONALD-OWNER
Telephone:	9097925690
Mailing Name:	Not reported
Mailing Address:	511 W COLTON AVE
Mailing City,St,Zip:	REDLANDS, CA 923740000
Gen County:	Not reported
TSD EPA ID:	CAT000613927
TSD County:	Not reported
Waste Category:	Aqueous solution with total organic residues less than 10 percent
Disposal Method:	Transfer Station
Tons:	0.17
Facility County:	San Bernardino

Year:	2002
Gepaid:	CAL000201068
Contact:	JAMES MACDONALD-OWNER
Telephone:	9097925690
Mailing Name:	Not reported
Mailing Address:	511 W COLTON AVE
Mailing City,St,Zip:	REDLANDS, CA 923740000
Gen County:	Not reported
TSD EPA ID:	CAT000613927
TSD County:	Not reported
Waste Category:	Aqueous solution with total organic residues less than 10 percent
Disposal Method:	Not reported
Tons:	0.01
Facility County:	San Bernardino

Year:	2002
Gepaid:	CAL000201068
Contact:	JAMES MACDONALD-OWNER
Telephone:	9097925690
Mailing Name:	Not reported
Mailing Address:	511 W COLTON AVE
Mailing City,St,Zip:	REDLANDS, CA 923740000
Gen County:	Not reported
TSD EPA ID:	CAT000613927
TSD County:	Not reported
Waste Category:	Aqueous solution with total organic residues less than 10 percent
Disposal Method:	Transfer Station
Tons:	0.05
Facility County:	San Bernardino

Map ID	Site	Database(s)	EPA ID Number

618 **SAVE TIME LUBE/TUNE N BRK** **San Bern. Co. Permit** **S102040867**
511 W COLTON AVE **N/A**
REDLANDS, CA 92374

San Bern. Co. Permit:
Region: SAN BERNARDINO
Facility ID: FA0005930
Owner: SAVE TIME LUBE/TUNE N BRK
Permit Number: PT0006265
Permit Category: SPECIAL GENERATOR
Facility Status: INACTIVE
Expiration Date: 03/31/2005

Region: SAN BERNARDINO
Facility ID: FA0005930
Owner: SAVE TIME LUBE/TUNE N BRK
Permit Number: PT0006270
Permit Category: SPECIAL HANDLER
Facility Status: INACTIVE
Expiration Date: 03/31/2005

---

619 **DUTCH GIRL DRY CLEANERS** **RCRA-SQG** **1000169456**
34 W COLTON AVE **FINDS** **CAD981994783**
REDLANDS, CA **San Bern. Co. Permit**
HAZNET

RCRA-SQG:
Date form received by agency: 02/09/1987
Facility name: DUTCH GIRL DRY CLEANERS
Facility address: 34 W COLTON AVE
REDLANDS, CA 92374
EPA ID: CAD981994783
Contact: ENVIRONMENTAL MANAGER
Contact address: 34 W COLTON AVE
REDLANDS, CA 92374
Contact country: US
Contact telephone: (714) 792-3630
Contact email: Not reported
EPA Region: 09
Classification: Small Small Quantity Generator
Description: Handler: generates more than 100 and less than 1000 kg of hazardous waste during any calendar month and accumulates less than 6000 kg of hazardous waste at any time; or generates 100 kg or less of hazardous waste during any calendar month, and accumulates more than 1000 kg of hazardous waste at any time

Owner/Operator Summary:
Owner/operator name: MCGUERN BILL
Owner/operator address: NOT REQUIRED
NOT REQUIRED, ME 99999
Owner/operator country: Not reported
Owner/operator telephone: (415) 555-1212
Legal status: Private
Owner/Operator Type: Owner
Owner/Op start date: Not reported
Owner/Op end date: Not reported

Owner/operator name: NOT REQUIRED
Owner/operator address: NOT REQUIRED

Map ID	Site	Database(s)	EPA ID Number

DUTCH GIRL DRY CLEANERS (Continued) **1000169456**

NOT REQUIRED, ME 99999
Owner/operator country: Not reported
Owner/operator telephone: (415) 555-1212
Legal status: Private
Owner/Operator Type: Operator
Owner/Op start date: Not reported
Owner/Op end date: Not reported

Handler Activities Summary:
U.S. importer of hazardous waste: No
Mixed waste (haz. and radioactive): No
Recycler of hazardous waste: No
Transporter of hazardous waste: No
Treater, storer or disposer of HW: No
Underground injection activity: No
On-site burner exemption: No
Furnace exemption: No
Used oil fuel burner: No
Used oil processor: No
User oil refiner: No
Used oil fuel marketer to burner: No
Used oil Specification marketer: No
Used oil transfer facility: No
Used oil transporter: No

Violation Status: No violations found

FINDS:

Registry ID: 110002770591

Environmental Interest/Information System
RCRAInfo is a national information system that supports the Resource Conservation and Recovery Act (RCRA) program through the tracking of events and activities related to facilities that generate, transport, and treat, store, or dispose of hazardous waste. RCRAInfo allows RCRA program staff to track the notification, permit, compliance, and corrective action activities required under RCRA.

San Bern. Co. Permit:
Region: SAN BERNARDINO
Facility ID: FA0002812
Owner: JIVANI, SHIRAZALI
Permit Number: PT0001411
Permit Category: HAZMAT HANDLER 0-10 EMPLOYEES (W/GEN PRMT)
Facility Status: INACTIVE
Expiration Date: 11/30/2002

Region: SAN BERNARDINO
Facility ID: FA0002812
Owner: JIVANI, SHIRAZALI
Permit Number: PT0001412
Permit Category: HAZARDOUS WASTE GENERATOR - 0-10 EMPLOYEES
Facility Status: INACTIVE
Expiration Date: 11/30/2002

Map ID	Site	Database(s)	EPA ID Number

DUTCH GIRL DRY CLEANERS (Continued) **1000169456**

HAZNET:

Year:	2004
Gepaid:	CAD981994783
Contact:	--
Telephone:	--
Mailing Name:	Not reported
Mailing Address:	34 W COLTON AVE
Mailing City,St,Zip:	REDLANDS, CA 923743232
Gen County:	Not reported
TSD EPA ID:	NVR000076158
TSD County:	Not reported
Waste Category:	Hydrocarbon solvents (benzene, hexane, Stoddard, Etc.)
Disposal Method:	Not reported
Tons:	Not reported
Facility County:	San Bernardino

Year:	2004
Gepaid:	CAD981994783
Contact:	--
Telephone:	--
Mailing Name:	Not reported
Mailing Address:	34 W COLTON AVE
Mailing City,St,Zip:	REDLANDS, CA 923743232
Gen County:	Not reported
TSD EPA ID:	NVR000076158
TSD County:	Not reported
Waste Category:	Aqueous solution with total organic residues less than 10 percent
Disposal Method:	Not reported
Tons:	Not reported
Facility County:	San Bernardino

Year:	2004
Gepaid:	CAD981994783
Contact:	--
Telephone:	--
Mailing Name:	Not reported
Mailing Address:	34 W COLTON AVE
Mailing City,St,Zip:	REDLANDS, CA 923743232
Gen County:	Not reported
TSD EPA ID:	NVR000076158
TSD County:	Not reported
Waste Category:	Halogenated solvents (chloroforms, methyl chloride, perchloroethylene, etc)
Disposal Method:	Not reported
Tons:	0.09
Facility County:	San Bernardino

Year:	2002
Gepaid:	CAD981994783
Contact:	--
Telephone:	--
Mailing Name:	Not reported
Mailing Address:	34 W COLTON AVE
Mailing City,St,Zip:	REDLANDS, CA 923743232
Gen County:	Not reported
TSD EPA ID:	CAD008302903
TSD County:	Not reported

Map ID	Site	Database(s)	EPA ID Number

DUTCH GIRL DRY CLEANERS (Continued) **1000169456**

Waste Category: Halogenated solvents (chloroforms, methyl chloride, perchloroethylene, etc)
Disposal Method: Not reported
Tons: Not reported
Facility County: San Bernardino

Year: 2002
Gepaid: CAD981994783
Contact: --
Telephone: --
Mailing Name: Not reported
Mailing Address: 34 W COLTON AVE
Mailing City,St,Zip: REDLANDS, CA 923743232
Gen County: Not reported
TSD EPA ID: CAD008302903
TSD County: Not reported
Waste Category: Halogenated solvents (chloroforms, methyl chloride, perchloroethylene, etc)
Disposal Method: Transfer Station
Tons: 0.09
Facility County: San Bernardino

Click this hyperlink while viewing on your computer to access
7 additional CA_HAZNET: record(s) in the EDR Site Report.

---

619 **STATER BROS. SITE** **LUST** **S104025247**
11 COLTON AVE **N/A**
REDLANDS, CA 92374

LUST REG 8:
Region: 8
County: San Bernardino
Regional Board: Santa Ana Region
Facility Status: Case Closed
Case Number: 083603505T
Local Case Num: 98013
Case Type: Soil only
Substance: Heater Fuel
Qty Leaked: Not reported
Abate Method: Excavate and Dispose - remove contaminated soil and dispose in approved site
Cross Street: ORANGE
Enf Type: CLOS
Funding: Not reported
How Discovered: OM
How Stopped: Not reported
Leak Cause: Not reported
Leak Source: Not reported
Global ID: T0607100586
How Stopped Date: Not reported
Enter Date: Not reported
Review Date: Not reported
Prelim Assess: 3/12/1998
Discover Date: 3/2/1998
Enforcement Date: Not reported
Close Date: 9/24/1998
Workplan: 9/15/1997
Pollution Char: 5/23/1998

Map ID	Site	Database(s)	EPA ID Number

STATER BROS. SITE (Continued) **S104025247**

Remed Plan: Not reported
Remed Action: Not reported
Monitoring: Not reported
Enter Date: Not reported
GW Qualifies: Not reported
Soil Qualifies: <
Operator: Not reported
Facility Contact: Not reported
Interim: Not reported
Oversite Program: LOCNL
Latitude: 34.0629794
Longitude: -117.1824235
MTBE Date: Not reported
Max MTBE GW: Not reported
MTBE Concentration: 1
Max MTBE Soil: .1
MTBE Fuel: 0
MTBE Tested: MTBE Detected. Site tested for MTBE & MTBE detected
MTBE Class: *
Staff: NOM
Staff Initials: CB5
Lead Agency: Local Agency
Local Agency: 36000L
Hydr Basin #: UPPER SANTA ANA VALL
Beneficial: Not reported
Priority: Not reported
Cleanup Fund Id: Not reported
Work Suspended: Not reported
Summary: Not reported

---

619 **STATER BROS. SITE** **SLIC S109117887**
11 E COLTON AVE **San Bern. Co. Permit N/A**
REDLANDS, CA 92374

SLIC:
Region: STATE
Facility Status: Completed - Case Closed
Status Date: 09/24/1998
Global Id: T0607100586
Lead Agency: SAN BERNARDINO COUNTY
Lead Agency Case Number: 98013
Latitude: 34.063478
Longitude: -117.181946
Case Type: Cleanup Program Site
Case Worker: CB
Local Agency: SAN BERNARDINO COUNTY
RB Case Number: 083603505T
File Location: Local Agency
Potential Media Affected: Soil
Potential Contaminants of Concern: Heating Oil / Fuel Oil
Site History: Not reported

Click here to access the California GeoTracker records for this facility:

San Bern. Co. Permit:
Region: SAN BERNARDINO
Facility ID: FA0011496

Map ID	Site	Database(s)	EPA ID Number

STATER BROS. SITE (Continued) **S109117887**

Owner: STATER BROS. MARKETS
Permit Number: PT0019899
Permit Category: HAZMAT HANDLER 26-50 EMPLOYEES
Facility Status: ACTIVE
Expiration Date: 03/31/2014

Region: SAN BERNARDINO
Facility ID: FA0011496
Owner: STATER BROS. MARKETS
Permit Number: PT0021285
Permit Category: CONDITIONALLY EXEMPT SMALL QUANTITY GENERATOR
Facility Status: ACTIVE
Expiration Date: 03/31/2014

---

620 **AB LEE** **HAZNET** **S112916468**
114 W COLTON AVE **N/A**
REDLANDS, CA 92374

HAZNET:
Year: 2001
Gepaid: CAC002371207
Contact: SAMUEL MEJIA - COMM SRVS DEPT
Telephone: 9098919122
Mailing Name: Not reported
Mailing Address: 114 W COLTON AVE
Mailing City,St,Zip: REDLANDS, CA 923740000
Gen County: Not reported
TSD EPA ID: AZD980892731
TSD County: Not reported
Waste Category: Other inorganic solid waste
Disposal Method: Not reported
Tons: 0.3
Facility County: San Bernardino

---

621 **FREEDOM AUTOMOTIVE** **San Bern. Co. Permit** **S104772205**
625 W COLTON AVE **N/A**
REDLANDS, CA 92373

San Bern. Co. Permit:
Region: SAN BERNARDINO
Facility ID: FA0007211
Owner: JAMESON, ROY
Permit Number: PT0002814
Permit Category: SPECIAL HANDLER
Facility Status: INACTIVE
Expiration Date: 11/30/2010

Region: SAN BERNARDINO
Facility ID: FA0007211
Owner: JAMESON, ROY
Permit Number: PT0002815
Permit Category: SPECIAL GENERATOR
Facility Status: INACTIVE
Expiration Date: 11/30/2010

Map ID	Site	Database(s)	EPA ID Number
621	**GARY'S VIKING TIRE** **609 W COLTON AVE** **REDLANDS, CA 92374**	**San Bern. Co. Permit**	**S105158885** **N/A**

San Bern. Co. Permit:

Region:	SAN BERNARDINO
Facility ID:	FA0003417
Owner:	GARY'S VIKING
Permit Number:	PT0001026
Permit Category:	SPECIAL GENERATOR
Facility Status:	ACTIVE
Expiration Date:	11/30/2013

Region:	SAN BERNARDINO
Facility ID:	FA0003417
Owner:	GARY'S VIKING
Permit Number:	PT0001027
Permit Category:	SPECIAL HANDLER
Facility Status:	ACTIVE
Expiration Date:	11/30/2013

Map ID	Site	Database(s)	EPA ID Number
621	**GARYS VIKING AUTO** **609 W COLTON AVE** **REDLANDS, CA 92374**	**HAZNET**	**S113097002** **N/A**

HAZNET:

Year:	2003
Gepaid:	CAL000182871
Contact:	GARY GANTER - OWNER
Telephone:	9097982704
Mailing Name:	Not reported
Mailing Address:	609 W COLTON AVE
Mailing City,St,Zip:	REDLANDS, CA 923740000
Gen County:	Not reported
TSD EPA ID:	CAT000613927
TSD County:	Not reported
Waste Category:	Aqueous solution with total organic residues less than 10 percent
Disposal Method:	Transfer Station
Tons:	0.14
Facility County:	San Bernardino

Year:	2002
Gepaid:	CAL000182871
Contact:	GARY GANTER - OWNER
Telephone:	9097982704
Mailing Name:	Not reported
Mailing Address:	609 W COLTON AVE
Mailing City,St,Zip:	REDLANDS, CA 923740000
Gen County:	Not reported
TSD EPA ID:	CAT000613927
TSD County:	Not reported
Waste Category:	Aqueous solution with total organic residues less than 10 percent
Disposal Method:	Transfer Station
Tons:	0.32
Facility County:	San Bernardino

Map ID	Site	Database(s)	EPA ID Number

621 **REID'S HONDA SPECIALIST** **San Bern. Co. Permit** **S104905250**
601 W COLTON AVE **N/A**
REDLANDS, CA 92374

San Bern. Co. Permit:

Region:	SAN BERNARDINO
Facility ID:	FA0005661
Owner:	REID GUSTAFSON
Permit Number:	PT0000850
Permit Category:	SPECIAL HANDLER
Facility Status:	ACTIVE
Expiration Date:	11/30/2013

Region:	SAN BERNARDINO
Facility ID:	FA0005661
Owner:	REID GUSTAFSON
Permit Number:	PT0000853
Permit Category:	SPECIAL GENERATOR
Facility Status:	ACTIVE
Expiration Date:	11/30/2013

---

623 **MARK'S UNIVERSITY SERVICE** **CA FID UST** **S101619369**
802 E COLTON AVE **SWEEPS UST** **N/A**
REDLANDS, CA 92373

CA FID UST:

Facility ID:	36000924
Regulated By:	UTNKA
Regulated ID:	00053937
Cortese Code:	Not reported
SIC Code:	Not reported
Facility Phone:	Not reported
Mail To:	Not reported
Mailing Address:	802 E COLTON AVE
Mailing Address 2:	Not reported
Mailing City,St,Zip:	REDLANDS 92373
Contact:	Not reported
Contact Phone:	Not reported
DUNs Number:	Not reported
NPDES Number:	Not reported
EPA ID:	Not reported
Comments:	Not reported
Status:	Active

SWEEPS UST:

Status:	Active
Comp Number:	53937
Number:	9
Board Of Equalization:	Not reported
Referral Date:	07-28-92
Action Date:	07-28-92
Created Date:	02-29-88
Tank Status:	Not reported
Owner Tank Id:	Not reported
Swrcb Tank Id:	Not reported
Actv Date:	Not reported
Capacity:	Not reported
Tank Use:	Not reported
Stg:	Not reported

Map ID	Site	Database(s)	EPA ID Number

MARK'S UNIVERSITY SERVICE (Continued) **S101619369**

Content: Not reported
Number Of Tanks: Not reported

Status: Not reported
Comp Number: 53937
Number: Not reported
Board Of Equalization: Not reported
Referral Date: Not reported
Action Date: Not reported
Created Date: Not reported
Tank Status: Not reported
Owner Tank Id: Not reported
Swrcb Tank Id: 36-000-053937-000001
Actv Date: Not reported
Capacity: 5000
Tank Use: M.V. FUEL
Stg: PRODUCT
Content: REG UNLEADED
Number Of Tanks: 4

Status: Not reported
Comp Number: 53937
Number: Not reported
Board Of Equalization: Not reported
Referral Date: Not reported
Action Date: Not reported
Created Date: Not reported
Tank Status: Not reported
Owner Tank Id: Not reported
Swrcb Tank Id: 36-000-053937-000002
Actv Date: Not reported
Capacity: 1
Tank Use: M.V. FUEL
Stg: PRODUCT
Content: LEADED
Number Of Tanks: Not reported

Status: Not reported
Comp Number: 53937
Number: Not reported
Board Of Equalization: Not reported
Referral Date: Not reported
Action Date: Not reported
Created Date: Not reported
Tank Status: Not reported
Owner Tank Id: Not reported
Swrcb Tank Id: 36-000-053937-000003
Actv Date: Not reported
Capacity: 1
Tank Use: M.V. FUEL
Stg: PRODUCT
Content: REG UNLEADED
Number Of Tanks: Not reported

Status: Not reported
Comp Number: 53937
Number: Not reported

Map ID	Site	Database(s)	EPA ID Number

MARK'S UNIVERSITY SERVICE (Continued) **S101619369**

Board Of Equalization:	Not reported
Referral Date:	Not reported
Action Date:	Not reported
Created Date:	Not reported
Tank Status:	Not reported
Owner Tank Id:	Not reported
Swrcb Tank Id:	36-000-053937-000004
Actv Date:	Not reported
Capacity:	1
Tank Use:	OIL
Stg:	WASTE
Content:	WASTE OIL
Number Of Tanks:	Not reported

---

623 **MARK'S UNIVERSITY SERVICE** **San Bern. Co. Permit** **U001575441**
802 E COLTON AVE **N/A**
REDLANDS, CA 92373

San Bern. Co. Permit:

Region:	SAN BERNARDINO
Facility ID:	FA0004591
Owner:	VANDERWEIT, MARK
Permit Number:	PT0002960
Permit Category:	SPECIAL HANDLER
Facility Status:	ACTIVE
Expiration Date:	04/30/2014

Region:	SAN BERNARDINO
Facility ID:	FA0004591
Owner:	VANDERWEIT, MARK
Permit Number:	PT0002961
Permit Category:	SPECIAL GENERATOR
Facility Status:	ACTIVE
Expiration Date:	04/30/2014

---

623 **HUD INTOWN PROPERTIES** **HAZNET** **S112883546**
812 EAST COLTON AVE **N/A**
REDLANDS, CA 92374

HAZNET:

Year:	1997
Gepaid:	CAC001340312
Contact:	HUD INTOWN PROPERTIES
Telephone:	0000000000
Mailing Name:	Not reported
Mailing Address:	2086 SOUTH E ST STE 204
Mailing City,St,Zip:	SAN BERNARDINO, CA 924080000
Gen County:	Not reported
TSD EPA ID:	CAD000088252
TSD County:	Not reported
Waste Category:	Household waste
Disposal Method:	Transfer Station
Tons:	.2994
Facility County:	San Bernardino

Map ID	Site	Database(s)	EPA ID Number

624 **1X REDLANDS UNIFIED SCHOOL DISTRICT** **HAZNET** **S112838271**
850 EAST COLTON AVENEU **N/A**
REDLAND, 99 92374

HAZNET:

Year:	2003
Gepaid:	CAC000557896
Contact:	JIM DREW, MAINT OPS SUPERVISOR
Telephone:	7147987282
Mailing Name:	Not reported
Mailing Address:	259 CHURCH STREET
Mailing City,St,Zip:	REDLANDS, CA 923740000
Gen County:	Not reported
TSD EPA ID:	CAD009007626
TSD County:	Not reported
Waste Category:	Asbestos containing waste
Disposal Method:	Disposal, Land Fill
Tons:	6.74
Facility County:	San Bernardino

---

626 **EXCEL AUTO WHOLESALE** **LUST** **S103886650**
305 W COLTON AVE **San Bern. Co. Permit** **N/A**
REDLANDS, CA 92374

LUST:

Region:	STATE
Global Id:	T0607100074
Latitude:	34.0627284
Longitude:	-117.1864887
Case Type:	LUST Cleanup Site
Status:	Completed - Case Closed
Status Date:	06/03/1997
Lead Agency:	SAN BERNARDINO COUNTY
Case Worker:	RR1
Local Agency:	Not reported
RB Case Number:	083600711T
LOC Case Number:	87032
File Location:	Local Agency
Potential Media Affect:	Soil
Potential Contaminants of Concern:	Gasoline
Site History:	Not reported

Click here to access the California GeoTracker records for this facility:

Contact:

Global Id:	T0607100074
Contact Type:	Regional Board Caseworker
Contact Name:	TOM E. MBEKE-EKANEM
Organization Name:	SANTA ANA RWQCB (REGION 8)
Address:	3737 MAIN STREET, SUITE 500
City:	RIVERSIDE
Email:	tmbeke-ekanem@waterboards.ca.gov
Phone Number:	9513202007

Status History:

Global Id:	T0607100074
Status:	Completed - Case Closed
Status Date:	06/03/1997

Global Id:	T0607100074

Map ID	Site	Database(s)	EPA ID Number

EXCEL AUTO WHOLESALE (Continued) **S103886650**

Status: Open - Case Begin Date
Status Date: 10/16/1987

Global Id: T0607100074
Status: Open - Site Assessment
Status Date: 12/18/1987

Regulatory Activities:
Global Id: T0607100074
Action Type: Other
Date: 01/01/1950
Action: Leak Discovery

Global Id: T0607100074
Action Type: REMEDIATION
Date: 01/01/1950
Action: Not reported

Global Id: T0607100074
Action Type: Other
Date: 01/01/1950
Action: Leak Reported

San Bern. Co. Permit:
Region: SAN BERNARDINO
Facility ID: FA0014027
Owner: RAPID CREDIT AUTO SALES AND FINANCING, INC
Permit Number: PT0024639
Permit Category: CONDITIONALLY EXEMPT SMALL QUANTITY GENERATOR
Facility Status: ACTIVE
Expiration Date: 10/31/2013

Region: SAN BERNARDINO
Facility ID: FA0002957
Owner: RAMIREZ, FERNANDO
Permit Number: PT0001717
Permit Category: SPECIAL GENERATOR
Facility Status: INACTIVE
Expiration Date: 05/31/2011

Region: SAN BERNARDINO
Facility ID: FA0002957
Owner: RAMIREZ, FERNANDO
Permit Number: PT0001718
Permit Category: SPECIAL HANDLER
Facility Status: INACTIVE
Expiration Date: 05/31/2011

Region: SAN BERNARDINO
Facility ID: FA0008074
Owner: POWNALL, DENNIS
Permit Number: PT0014163
Permit Category: SPECIAL GENERATOR
Facility Status: INACTIVE
Expiration Date: 01/31/2009

Map ID	Site	Database(s)	EPA ID Number

EXCEL AUTO WHOLESALE (Continued) **S103886650**

Region: SAN BERNARDINO
Facility ID: FA0008074
Owner: POWNALL, DENNIS
Permit Number: PT0014164
Permit Category: SPECIAL HANDLER
Facility Status: INACTIVE
Expiration Date: 01/31/2009

---

626 **EXCEL AUTOMOTIVE** **HAZNET** **S113103321**
305 W COLTON AVE **N/A**
REDLANDS, CA 92374

HAZNET:
Year: 2002
Gepaid: CAL000200992
Contact: FERNANDO RAMIREZ-OWNER
Telephone: 9097939435
Mailing Name: Not reported
Mailing Address: 305 W COLTON AVE
Mailing City,St,Zip: REDLANDS, CA 923740000
Gen County: Not reported
TSD EPA ID: CAT080033681
TSD County: Not reported
Waste Category: Unspecified oil-containing waste
Disposal Method: Disposal, Land Fill
Tons: 0.12
Facility County: San Bernardino

Year: 2001
Gepaid: CAL000200992
Contact: FERNANDO RAMIREZ-OWNER
Telephone: 9097939435
Mailing Name: Not reported
Mailing Address: 305 W COLTON AVE
Mailing City,St,Zip: REDLANDS, CA 923740000
Gen County: Not reported
TSD EPA ID: CAT000613927
TSD County: Not reported
Waste Category: Aqueous solution with total organic residues less than 10 percent
Disposal Method: Transfer Station
Tons: 0.07
Facility County: San Bernardino

---

628 **REDLANDS BATTERY** **LUST** **S104757090**
305 **N/A**
REDLANDS, CA 92373

LUST REG 8:
Region: 8
County: San Bernardino
Regional Board: Santa Ana Region
Facility Status: Pollution Characterization
Case Number: 083600711T
Local Case Num: 87032
Case Type: Soil only
Substance: Gasoline

Map ID	Site	Database(s)	EPA ID Number

REDLANDS BATTERY (Continued) **S104757090**

Qty Leaked:	Not reported
Abate Method:	Excavate and Dispose - remove contaminated soil and dispose in approved site
Cross Street:	WEBSTER
Enf Type:	Not reported
Funding:	Not reported
How Discovered:	Tank Closure
How Stopped:	Not reported
Leak Cause:	UNK
Leak Source:	A
Global ID:	T0607100074
How Stopped Date:	Not reported
Enter Date:	12/18/1987
Review Date:	Not reported
Prelim Assess:	Not reported
Discover Date:	10/16/1987
Enforcement Date:	Not reported
Close Date:	Not reported
Workplan:	Not reported
Pollution Char:	12/18/1987
Remed Plan:	Not reported
Remed Action:	Not reported
Monitoring:	Not reported
Enter Date:	12/18/1987
GW Qualifies:	Not reported
Soil Qualifies:	Not reported
Operator:	Not reported
Facility Contact:	Not reported
Interim:	Yes
Oversite Program:	LUST
Latitude:	34.0627284
Longitude:	-117.1864887
MTBE Date:	Not reported
Max MTBE GW:	Not reported
MTBE Concentration:	0
Max MTBE Soil:	Not reported
MTBE Fuel:	1
MTBE Tested:	Site NOT Tested for MTBE.Includes Unknown and Not Analyzed.
MTBE Class:	*
Staff:	TME
Staff Initials:	RR1
Lead Agency:	Local Agency
Local Agency:	36000L
Hydr Basin #:	UPPER SANTA ANA VALL
Beneficial:	Not reported
Priority:	Not reported
Cleanup Fund Id:	Not reported
Work Suspended:	Not reported
Summary:	Not reported

Map ID	Site	Database(s)	EPA ID Number
641	**98167** **120 THE TER** **REDLANDS, CA 92374**	**San Bern. Co. Permit**	**U001575496** **N/A**

San Bern. Co. Permit:

Region: SAN BERNARDINO
Facility ID: FA0005633
Owner: SAFA TRADINGS, INC
Permit Number: PT0002339
Permit Category: HAZMAT HANDLER - UST ONLY
Facility Status: ACTIVE
Expiration Date: 10/31/2013

Region: SAN BERNARDINO
Facility ID: FA0005633
Owner: SAFA TRADINGS, INC
Permit Number: PT0002340
Permit Category: WASTE INCIDENTAL UST OPERATION ONLY
Facility Status: ACTIVE
Expiration Date: 10/31/2013

Region: SAN BERNARDINO
Facility ID: FA0005633
Owner: SAFA TRADINGS, INC
Permit Number: PT0011883
Permit Category: UST OWNERSHIP/OPERATING PERMIT (PER UST)
Facility Status: ACTIVE
Expiration Date: 10/31/2013

Region: SAN BERNARDINO
Facility ID: FA0005633
Owner: SAFA TRADINGS, INC
Permit Number: PT0011884
Permit Category: UST OWNERSHIP/OPERATING PERMIT (PER UST)
Facility Status: ACTIVE
Expiration Date: 10/31/2013

Region: SAN BERNARDINO
Facility ID: FA0005633
Owner: SAFA TRADINGS, INC
Permit Number: PT0011885
Permit Category: UST OWNERSHIP/OPERATING PERMIT (PER UST)
Facility Status: ACTIVE
Expiration Date: 10/31/2013

Region: SAN BERNARDINO
Facility ID: FA0005633
Owner: SAFA TRADINGS, INC
Permit Number: PT0011886
Permit Category: UST OWNERSHIP/OPERATING PERMIT (PER UST)
Facility Status: INACTIVE
Expiration Date: 10/31/2009

Map ID	Site	Database(s)	EPA ID Number
641	**REDLANDS CHEVRON** **120 THE TERRACE** **REDLANDS, CA 92374**	**HAZNET**	**S113112731** **N/A**

HAZNET:

Year:	2008
Gepaid:	CAL000223405
Contact:	GHODRAT SHARIFZADEH
Telephone:	9097929112
Mailing Name:	Not reported
Mailing Address:	120 THE TERRACE
Mailing City,St,Zip:	REDLANDS, CA 923743374
Gen County:	Not reported
TSD EPA ID:	CAD028409019
TSD County:	Not reported
Waste Category:	Tank bottom waste
Disposal Method:	Discharge To Sewer/Potw Or Npdes(With Prior Storage--With Or Without Treatment)
Tons:	1.668
Facility County:	San Bernardino

Map ID	Site	Database(s)	EPA ID Number
641	**CHEVRON PRODUCTS CO #98167** **120 THE TERRACE** **REDLANDS, CA 92374**	**HAZNET**	**S113101559** **N/A**

HAZNET:

Year:	2002
Gepaid:	CAL000195075
Contact:	KATHY NORRIS
Telephone:	9258425931
Mailing Name:	Not reported
Mailing Address:	PO BOX 6004
Mailing City,St,Zip:	SAN RAMON, CA 945830000
Gen County:	Not reported
TSD EPA ID:	CAD008302903
TSD County:	Not reported
Waste Category:	Aqueous solution with total organic residues less than 10 percent
Disposal Method:	Recycler
Tons:	4.06
Facility County:	San Bernardino

Year:	1999
Gepaid:	CAL000195075
Contact:	CHEVRON PRODUCTS CO
Telephone:	9258425931
Mailing Name:	Not reported
Mailing Address:	PO BOX 6004
Mailing City,St,Zip:	SAN RAMON, CA 945830000
Gen County:	Not reported
TSD EPA ID:	CAD008302903
TSD County:	Not reported
Waste Category:	Tank bottom waste
Disposal Method:	Recycler
Tons:	1.6680
Facility County:	San Bernardino

Year:	1999
Gepaid:	CAL000195075
Contact:	CHEVRON PRODUCTS CO
Telephone:	9258425931

Map ID	Site	Database(s)	EPA ID Number

CHEVRON PRODUCTS CO #98167 (Continued) **S113101559**

Mailing Name: Not reported
Mailing Address: PO BOX 6004
Mailing City,St,Zip: SAN RAMON, CA 945830000
Gen County: Not reported
TSD EPA ID: CAD982484933
TSD County: Not reported
Waste Category: Other empty containers 30 gallons or more
Disposal Method: Recycler
Tons: 17.7500
Facility County: San Bernardino

Year: 1999
Gepaid: CAL000195075
Contact: CHEVRON PRODUCTS CO
Telephone: 9258425931
Mailing Name: Not reported
Mailing Address: PO BOX 6004
Mailing City,St,Zip: SAN RAMON, CA 945830000
Gen County: Not reported
TSD EPA ID: CAD982484933
TSD County: Not reported
Waste Category: Empty containers less than 30 gallons
Disposal Method: Disposal, Other
Tons: 2.2500
Facility County: San Bernardino

---

641 **CHEVRON STATION NO 98167** **RCRA NonGen / NLR** **1006805033**
120 THE TERRACE **FINDS** **CAR000120006**
REDLANDS, CA 92374 **HAZNET**

RCRA NonGen / NLR:
Date form received by agency: 03/13/2013
Facility name: CHEVRON STATION NO 98167
Facility address: 120 THE TERRACE
REDLANDS, CA 92374
EPA ID: CAR000120006
Mailing address: PO BOX 6004
SAN RAMON, CA 94583
Contact: KATHY NORRIS SLUSHER
Contact address: PO BOX 6004
SAN RAMON, CA 94583
Contact country: US
Contact telephone: 877-386-6044
Contact email: NAWTDESK@CHEVRON.COM
EPA Region: 09
Classification: Non-Generator
Description: Handler: Non-Generators do not presently generate hazardous waste

Owner/Operator Summary:
Owner/operator name: KATHY NORRIS SLUSHER
Owner/operator address: Not reported
Not reported
Owner/operator country: US
Owner/operator telephone: Not reported
Legal status: Private
Owner/Operator Type: Operator
Owner/Op start date: 08/01/1973

Map ID	Site	Database(s)	EPA ID Number

CHEVRON STATION NO 98167 (Continued) **1006805033**

Owner/Op end date: Not reported

Owner/operator name: CHEVRON USA
Owner/operator address: PO BOX 6004
SAN RAMON, CA 94583
Owner/operator country: US
Owner/operator telephone: 877-386-6044
Legal status: Private
Owner/Operator Type: Owner
Owner/Op start date: 08/01/1973
Owner/Op end date: Not reported

Handler Activities Summary:
U.S. importer of hazardous waste: No
Mixed waste (haz. and radioactive): No
Recycler of hazardous waste: No
Transporter of hazardous waste: No
Treater, storer or disposer of HW: No
Underground injection activity: No
On-site burner exemption: No
Furnace exemption: No
Used oil fuel burner: No
Used oil processor: No
User oil refiner: No
Used oil fuel marketer to burner: No
Used oil Specification marketer: No
Used oil transfer facility: No
Used oil transporter: No

Historical Generators:
Date form received by agency: 05/16/2002
Facility name: CHEVRON STATION NO 98167
Classification: Small Quantity Generator

Violation Status: No violations found

FINDS:

Registry ID: 110013310443

Environmental Interest/Information System
California Hazardous Waste Tracking System - Datamart (HWTS-DATAMART) provides California with information on hazardous waste shipments for generators, transporters, and treatment, storage, and disposal facilities.

RCRAInfo is a national information system that supports the Resource Conservation and Recovery Act (RCRA) program through the tracking of events and activities related to facilities that generate, transport, and treat, store, or dispose of hazardous waste. RCRAInfo allows RCRA program staff to track the notification, permit, compliance, and corrective action activities required under RCRA.

HAZNET:
Year: 2012

Map ID	Site	Database(s)	EPA ID Number

CHEVRON STATION NO 98167 (Continued) **1006805033**

Gepaid: CAR000120006
Contact: KATHY NORRIS-SLUSHER
Telephone: 8773866044
Mailing Name: Not reported
Mailing Address: PO BOX 6004
Mailing City,St,Zip: SAN RAMON, CA 945830000
Gen County: San Bernardino
TSD EPA ID: CAT080013352
TSD County: Los Angeles
Waste Category: Not reported
Disposal Method: Other Recovery Of Reclamation For Reuse Including Acid Regeneration, Organics Recovery Ect
Tons: 0.1638
Facility County: San Bernardino

Year: 2012
Gepaid: CAR000120006
Contact: KATHY NORRIS-SLUSHER
Telephone: 8773866044
Mailing Name: Not reported
Mailing Address: PO BOX 6004
Mailing City,St,Zip: SAN RAMON, CA 945830000
Gen County: San Bernardino
TSD EPA ID: CAT080013352
TSD County: Los Angeles
Waste Category: Not reported
Disposal Method: Other Recovery Of Reclamation For Reuse Including Acid Regeneration, Organics Recovery Ect
Tons: 0.1638
Facility County: San Bernardino

Year: 2009
Gepaid: CAR000120006
Contact: Kathy Norris
Telephone: 9258425931
Mailing Name: Not reported
Mailing Address: PO BOX 6004
Mailing City,St,Zip: San Ramon, CA 945830000
Gen County: Not reported
TSD EPA ID: CAT080013352
TSD County: Not reported
Waste Category: Unspecified oil-containing waste
Disposal Method: Other Recovery Of Reclamation For Reuse Including Acid Regeneration, Organics Recovery Ect
Tons: 0.417
Facility County: San Bernardino

Year: 2009
Gepaid: CAR000120006
Contact: Kathy Norris
Telephone: 9258425931
Mailing Name: Not reported
Mailing Address: PO BOX 6004
Mailing City,St,Zip: San Ramon, CA 945830000
Gen County: Not reported
TSD EPA ID: CAT080013352
TSD County: Not reported

Map ID	Site	Database(s)	EPA ID Number

CHEVRON STATION NO 98167 (Continued) **1006805033**

Waste Category: Unspecified oil-containing waste
Disposal Method: Other Recovery Of Reclamation For Reuse Including Acid Regeneration, Organics Recovery Ect
Tons: 0.417
Facility County: San Bernardino

Year: 2005
Gepaid: CAR000120006
Contact: Kathy Norris
Telephone: 9258425931
Mailing Name: Not reported
Mailing Address: PO BOX 6004
Mailing City,St,Zip: San Ramon, CA 94583
Gen County: Not reported
TSD EPA ID: CAD008302903
TSD County: Not reported
Waste Category: Aqueous solution with total organic residues less than 10 percent
Disposal Method: Recycler
Tons: 0.38
Facility County: San Bernardino

Click this hyperlink while viewing on your computer to access
9 additional CA_HAZNET: record(s) in the EDR Site Report.

---

641 **REDLANDS CHEVRON** **HAZNET** **S113036316**
120 THE TERRACE **N/A**
REDLANDS, CA 92374

HAZNET:
Year: 1999
Gepaid: CAL000037104
Contact: JAMES MACDONALD
Telephone: 9097929112
Mailing Name: Not reported
Mailing Address: 120 THE TERRACE
Mailing City,St,Zip: REDLANDS, CA 923740000
Gen County: Not reported
TSD EPA ID: CAT000613893
TSD County: Not reported
Waste Category: Oxygenated solvents (acetone, butanol, ethyl acetate, etc.)
Disposal Method: Transfer Station
Tons: .1120
Facility County: San Bernardino

Year: 1999
Gepaid: CAL000037104
Contact: JAMES MACDONALD
Telephone: 9097929112
Mailing Name: Not reported
Mailing Address: 120 THE TERRACE
Mailing City,St,Zip: REDLANDS, CA 923740000
Gen County: Not reported
TSD EPA ID: CAT000613893
TSD County: Not reported
Waste Category: Aqueous solution with total organic residues less than 10 percent
Disposal Method: Transfer Station
Tons: .1084
Facility County: San Bernardino

Map ID	Site	Database(s)	EPA ID Number

REDLANDS CHEVRON (Continued) **S113036316**

Year:	1999
Gepaid:	CAL000037104
Contact:	JAMES MACDONALD
Telephone:	9097929112
Mailing Name:	Not reported
Mailing Address:	120 THE TERRACE
Mailing City,St,Zip:	REDLANDS, CA 923740000
Gen County:	Not reported
TSD EPA ID:	CAT000613927
TSD County:	Not reported
Waste Category:	Aqueous solution with total organic residues less than 10 percent
Disposal Method:	Transfer Station
Tons:	.1251
Facility County:	San Bernardino

Year:	1998
Gepaid:	CAL000037104
Contact:	JAMES MACDONALD
Telephone:	9097929112
Mailing Name:	Not reported
Mailing Address:	120 THE TERRACE
Mailing City,St,Zip:	REDLANDS, CA 923740000
Gen County:	Not reported
TSD EPA ID:	CAD008302903
TSD County:	Not reported
Waste Category:	Hydrocarbon solvents (benzene, hexane, Stoddard, Etc.)
Disposal Method:	Recycler
Tons:	.2085
Facility County:	San Bernardino

Year:	1998
Gepaid:	CAL000037104
Contact:	JAMES MACDONALD
Telephone:	9097929112
Mailing Name:	Not reported
Mailing Address:	120 THE TERRACE
Mailing City,St,Zip:	REDLANDS, CA 923740000
Gen County:	Not reported
TSD EPA ID:	CAD028409019
TSD County:	Not reported
Waste Category:	Aqueous solution with total organic residues less than 10 percent
Disposal Method:	Treatment, Tank
Tons:	.1959
Facility County:	San Bernardino

Click this hyperlink while viewing on your computer to access
8 additional CA_HAZNET: record(s) in the EDR Site Report.

Map ID	Site	Database(s)	EPA ID Number
641	**REDLANDS CHEVRON** **120 THE TER** **REDLANDS, CA 92374**	**UST**	**U003784750** **N/A**

UST:
- Facility ID: 86009048
- Latitude: 34.06262
- Longitude: -117.18079

Map ID	Site	Database(s)	EPA ID Number
641	**CHEVRON STATION #8167** **120 THE TER** **REDLANDS, CA 92374**	**CA FID UST** **SWEEPS UST**	**S101591823** **N/A**

CA FID UST:
- Facility ID: 36009226
- Regulated By: UTNKA
- Regulated ID: 00063079
- Cortese Code: Not reported
- SIC Code: Not reported
- Facility Phone: Not reported
- Mail To: Not reported
- Mailing Address: PO BOX 2833
- Mailing Address 2: Not reported
- Mailing City,St,Zip: REDLANDS 92374
- Contact: Not reported
- Contact Phone: Not reported
- DUNs Number: Not reported
- NPDES Number: Not reported
- EPA ID: Not reported
- Comments: Not reported
- Status: Active

SWEEPS UST:
- Status: Active
- Comp Number: 63079
- Number: 9
- Board Of Equalization: 44-021358
- Referral Date: 07-28-92
- Action Date: 07-28-92
- Created Date: 02-29-88
- Tank Status: A
- Owner Tank Id: 1
- Swrcb Tank Id: 36-000-063079-000001
- Actv Date: 07-01-85
- Capacity: 10000
- Tank Use: UNKNOWN
- Stg: P
- Content: Not reported
- Number Of Tanks: 4

- Status: Active
- Comp Number: 63079
- Number: 9
- Board Of Equalization: 44-021358
- Referral Date: 07-28-92
- Action Date: 07-28-92
- Created Date: 02-29-88
- Tank Status: A
- Owner Tank Id: 2

Map ID	Site	Database(s)	EPA ID Number

CHEVRON STATION #8167 (Continued) **S101591823**

Swrcb Tank Id: 36-000-063079-000002
Actv Date: 07-01-85
Capacity: 7000
Tank Use: UNKNOWN
Stg: P
Content: Not reported
Number Of Tanks: Not reported

Status: Active
Comp Number: 63079
Number: 9
Board Of Equalization: 44-021358
Referral Date: 07-28-92
Action Date: 07-28-92
Created Date: 02-29-88
Tank Status: A
Owner Tank Id: 3
Swrcb Tank Id: 36-000-063079-000003
Actv Date: 07-01-85
Capacity: 4000
Tank Use: UNKNOWN
Stg: P
Content: Not reported
Number Of Tanks: Not reported

Status: Active
Comp Number: 63079
Number: 9
Board Of Equalization: 44-021358
Referral Date: 07-28-92
Action Date: 07-28-92
Created Date: 02-29-88
Tank Status: A
Owner Tank Id: 4
Swrcb Tank Id: 36-000-063079-000004
Actv Date: 07-01-85
Capacity: 1000
Tank Use: UNKNOWN
Stg: W
Content: Not reported
Number Of Tanks: Not reported

---

652 **AMERICAN BUSINESS FORMS** **San Bern. Co. Permit** **S106544689**
701 TEXAS ST **N/A**
REDLANDS, CA 92374

San Bern. Co. Permit:
Region: SAN BERNARDINO
Facility ID: FA0008616
Owner: STAPLETON, RICK
Permit Number: PT0014949
Permit Category: CONDITIONALLY EXEMPT SMALL QUANTITY GENERATOR
Facility Status: ACTIVE
Expiration Date: 11/30/2013

Map ID	Site	Database(s)	EPA ID Number
666	**INVESTWEST GROUP LLC** **345 W PEARL AVE** **REDLANDS, CA 92374**	**HAZNET**	**S112935627** **N/A**

HAZNET:

Year:	2004
Gepaid:	CAC002574498
Contact:	JOE DONATI
Telephone:	2096093752
Mailing Name:	Not reported
Mailing Address:	2404 BONNIEBROOK DR
Mailing City,St,Zip:	STOCKTON, CA 95207
Gen County:	Not reported
TSD EPA ID:	CAD099452708
TSD County:	Not reported
Waste Category:	Waste oil and mixed oil
Disposal Method:	Recycler
Tons:	0.29
Facility County:	San Bernardino

Year:	2004
Gepaid:	CAC002574498
Contact:	JOE DONATI
Telephone:	2096093752
Mailing Name:	Not reported
Mailing Address:	2404 BONNIEBROOK DR
Mailing City,St,Zip:	STOCKTON, CA 95207
Gen County:	Not reported
TSD EPA ID:	CAT080033681
TSD County:	Not reported
Waste Category:	Other organic solids
Disposal Method:	Disposal, Land Fill
Tons:	0.02
Facility County:	San Bernardino

Year:	2004
Gepaid:	CAC002574498
Contact:	JOE DONATI
Telephone:	2096093752
Mailing Name:	Not reported
Mailing Address:	2404 BONNIEBROOK DR
Mailing City,St,Zip:	STOCKTON, CA 95207
Gen County:	Not reported
TSD EPA ID:	CAT080033681
TSD County:	Not reported
Waste Category:	Unspecified oil-containing waste
Disposal Method:	Disposal, Land Fill
Tons:	0.2
Facility County:	San Bernardino

Map ID	Site	Database(s)	EPA ID Number
666	**REIDS HONDA DOCTOR** **345 W PEARL** **REDLANDS, CA 92373**	**RCRA-SQG** **FINDS**	**1000596914** **CAD983609033**

RCRA-SQG:

Date form received by agency:	10/21/1991
Facility name:	REIDS HONDA DOCTOR
Facility address:	345 W PEARL REDLANDS, CA 92373
EPA ID:	CAD983609033
Contact:	JAN GUSTAFASSON
Contact address:	345 W PEARL REDLANDS, CA 92373
Contact country:	US
Contact telephone:	(714) 793-7805
Contact email:	Not reported
EPA Region:	09
Classification:	Small Small Quantity Generator
Description:	Handler: generates more than 100 and less than 1000 kg of hazardous waste during any calendar month and accumulates less than 6000 kg of hazardous waste at any time; or generates 100 kg or less of hazardous waste during any calendar month, and accumulates more than 1000 kg of hazardous waste at any time

Owner/Operator Summary:

Owner/operator name:	NOT REQUIRED
Owner/operator address:	NOT REQUIRED NOT REQUIRED, ME 99999
Owner/operator country:	Not reported
Owner/operator telephone:	(415) 555-1212
Legal status:	Private
Owner/Operator Type:	Owner
Owner/Op start date:	Not reported
Owner/Op end date:	Not reported

Handler Activities Summary:

U.S. importer of hazardous waste:	No
Mixed waste (haz. and radioactive):	No
Recycler of hazardous waste:	No
Transporter of hazardous waste:	No
Treater, storer or disposer of HW:	No
Underground injection activity:	No
On-site burner exemption:	No
Furnace exemption:	No
Used oil fuel burner:	No
Used oil processor:	No
User oil refiner:	No
Used oil fuel marketer to burner:	No
Used oil Specification marketer:	No
Used oil transfer facility:	No
Used oil transporter:	No

Violation Status: No violations found

FINDS:

Registry ID: 110002863330

Environmental Interest/Information System

Map ID	Site	Database(s)	EPA ID Number

REIDS HONDA DOCTOR (Continued) **1000596914**

RCRAInfo is a national information system that supports the Resource Conservation and Recovery Act (RCRA) program through the tracking of events and activities related to facilities that generate, transport, and treat, store, or dispose of hazardous waste. RCRAInfo allows RCRA program staff to track the notification, permit, compliance, and corrective action activities required under RCRA.

---

673 **REDLANDS ARMORY** **HAZNET** **S113162874**
617 TEXAS STREET **N/A**
REDLANDS, CA 92374

HAZNET:

Year:	2002
Gepaid:	CAL912172759
Contact:	DAN AGUIRRE SES
Telephone:	9163614332
Mailing Name:	Not reported
Mailing Address:	9800 GOTHE RD
Mailing City,St,Zip:	SACRAMENTO, CA 958273561
Gen County:	Not reported
TSD EPA ID:	AZR000005454
TSD County:	Not reported
Waste Category:	Polychlorinated biphenyls and material containing PCBs
Disposal Method:	Recycler
Tons:	0.11
Facility County:	San Bernardino

Year:	2002
Gepaid:	CAL912172759
Contact:	DAN AGUIRRE SES
Telephone:	9163614332
Mailing Name:	Not reported
Mailing Address:	9800 GOTHE RD
Mailing City,St,Zip:	SACRAMENTO, CA 958273561
Gen County:	Not reported
TSD EPA ID:	AZR000005454
TSD County:	Not reported
Waste Category:	Polychlorinated biphenyls and material containing PCBs
Disposal Method:	Recycler
Tons:	0.11
Facility County:	San Bernardino

Year:	1995
Gepaid:	CAL912172759
Contact:	CAL ARMY NATIONAL GUARD
Telephone:	9168543651
Mailing Name:	Not reported
Mailing Address:	617 TEXAS ST
Mailing City,St,Zip:	REDLANDS, CA 923743072
Gen County:	Not reported
TSD EPA ID:	NVT330010000
TSD County:	Not reported
Waste Category:	Other organic solids
Disposal Method:	Not reported
Tons:	.1000
Facility County:	San Bernardino

Map ID	Site	Database(s)	EPA ID Number

REDLANDS ARMORY (Continued) **S113162874**

Year: 1995
Gepaid: CAL912172759
Contact: CAL ARMY NATIONAL GUARD
Telephone: 9168543651
Mailing Name: Not reported
Mailing Address: 617 TEXAS ST
Mailing City,St,Zip: REDLANDS, CA 923743072
Gen County: Not reported
TSD EPA ID: CAD088504881
TSD County: Not reported
Waste Category: Other inorganic solid waste
Disposal Method: Transfer Station
Tons: .0400
Facility County: San Bernardino

Year: 1995
Gepaid: CAL912172759
Contact: CAL ARMY NATIONAL GUARD
Telephone: 9168543651
Mailing Name: Not reported
Mailing Address: 617 TEXAS ST
Mailing City,St,Zip: REDLANDS, CA 923743072
Gen County: Not reported
TSD EPA ID: CAD088504881
TSD County: Not reported
Waste Category: Other inorganic solid waste
Disposal Method: Transfer Station
Tons: .0400
Facility County: San Bernardino

Click this hyperlink while viewing on your computer to access
1 additional CA_HAZNET: record(s) in the EDR Site Report.

---

673 **WAGNER AUTO ELEC/RADIATOR** **San Bern. Co. Permit** **S106911179**
524 TEXAS ST **N/A**
REDLANDS, CA 92374

San Bern. Co. Permit:
Region: SAN BERNARDINO
Facility ID: FA0007193
Owner: WAGNER'S AUTO ELECTRIC
Permit Number: PT0002737
Permit Category: SPECIAL GENERATOR
Facility Status: INACTIVE
Expiration Date: 07/31/2001

Region: SAN BERNARDINO
Facility ID: FA0007193
Owner: WAGNER'S AUTO ELECTRIC
Permit Number: PT0002738
Permit Category: SPECIAL HANDLER
Facility Status: INACTIVE
Expiration Date: 07/31/2001

Map ID	Site	Database(s)	EPA ID Number
673	**J & C TRANSMISSION SHOP** **524 TEXAS ST** **REDLANDS, CA 92374**	**HAZNET**	**S113123659** **N/A**

HAZNET:

Year:	2008
Gepaid:	CAL000263209
Contact:	ROLMAN CALDERON
Telephone:	9097936721
Mailing Name:	Not reported
Mailing Address:	524 TEXAS ST
Mailing City,St,Zip:	REDLANDS, CA 923740000
Gen County:	Not reported
TSD EPA ID:	CAT080013352
TSD County:	Not reported
Waste Category:	Unspecified oil-containing waste
Disposal Method:	Other Recovery Of Reclamation For Reuse Including Acid Regeneration, Organics Recovery Ect
Tons:	0.31275
Facility County:	San Bernardino

Year:	2007
Gepaid:	CAL000263209
Contact:	ROLMAN CALDERON
Telephone:	9097936721
Mailing Name:	Not reported
Mailing Address:	524 TEXAS ST
Mailing City,St,Zip:	REDLANDS, CA 92374
Gen County:	Not reported
TSD EPA ID:	CAT080013352
TSD County:	Not reported
Waste Category:	Unspecified oil-containing waste
Disposal Method:	Other Recovery Of Reclamation For Reuse Including Acid Regeneration, Organics Recovery Ect
Tons:	0.75
Facility County:	San Bernardino

Year:	2007
Gepaid:	CAL000263209
Contact:	ROLMAN CALDERON
Telephone:	9097936721
Mailing Name:	Not reported
Mailing Address:	524 TEXAS ST
Mailing City,St,Zip:	REDLANDS, CA 92374
Gen County:	Not reported
TSD EPA ID:	CAT080013352
TSD County:	Not reported
Waste Category:	Unspecified oil-containing waste
Disposal Method:	Discharge To Sewer/Potw Or Npdes(With Prior Storage--With Or Without Treatment)
Tons:	0.37
Facility County:	San Bernardino

Year:	2006
Gepaid:	CAL000263209
Contact:	ROLMAN CALDERON
Telephone:	9097936721
Mailing Name:	Not reported
Mailing Address:	524 TEXAS ST

Map ID	Site	Database(s)	EPA ID Number

J & C TRANSMISSION SHOP (Continued) **S113123659**

Mailing City,St,Zip: REDLANDS, CA 92374
Gen County: Not reported
TSD EPA ID: CAT080013352
TSD County: Not reported
Waste Category: Unspecified oil-containing waste
Disposal Method: Discharge To Sewer/Potw Or Npdes(With Prior Storage--With Or Without Treatment)
Tons: 0.25
Facility County: San Bernardino

Year: 2006
Gepaid: CAL000263209
Contact: ROLMAN CALDERON
Telephone: 9097936721
Mailing Name: Not reported
Mailing Address: 524 TEXAS ST
Mailing City,St,Zip: REDLANDS, CA 92374
Gen County: Not reported
TSD EPA ID: CAL000113451
TSD County: Not reported
Waste Category: Unspecified organic liquid mixture
Disposal Method: Not reported
Tons: 0.22
Facility County: San Bernardino

Click this hyperlink while viewing on your computer to access
5 additional CA_HAZNET: record(s) in the EDR Site Report.

---

675 **SALERNO'S SERVICE** **HAZNET** **S113026131**
609 THIRD ST **N/A**
REDLANDS, CA 92374

HAZNET:
Year: 1995
Gepaid: CAL000013262
Contact: SALERNO ROBERT
Telephone: 0000000000
Mailing Name: Not reported
Mailing Address: 609 3RD ST
Mailing City,St,Zip: REDLANDS, CA 923740000
Gen County: Not reported
TSD EPA ID: CAT080013352
TSD County: Not reported
Waste Category: Hydrocarbon solvents (benzene, hexane, Stoddard, Etc.)
Disposal Method: Recycler
Tons: .4170
Facility County: San Bernardino

Map ID	Site	Database(s)	EPA ID Number
675	**SALERNOS SERVICENTER** **609 3RD ST** **REDLANDS, CA**	**RCRA-SQG** **FINDS** **San Bern. Co. Permit** **HAZNET**	**1000217141** **CAD059279976**

RCRA-SQG:

Date form received by agency:	01/24/1986
Facility name:	SALERNOS SERVICENTER
Facility address:	609 3RD ST REDLANDS, CA 92373
EPA ID:	CAD059279976
Mailing address:	PO BOX 869 REDLANDS, CA 92373
Contact:	ENVIRONMENTAL MANAGER
Contact address:	609 THIRD ST REDLANDS, CA 92373
Contact country:	US
Contact telephone:	(714) 792-7122
Contact email:	Not reported
EPA Region:	09
Classification:	Small Small Quantity Generator
Description:	Handler: generates more than 100 and less than 1000 kg of hazardous waste during any calendar month and accumulates less than 6000 kg of hazardous waste at any time; or generates 100 kg or less of hazardous waste during any calendar month, and accumulates more than 1000 kg of hazardous waste at any time

Owner/Operator Summary:

Owner/operator name:	ROBER SALERNO
Owner/operator address:	NOT REQUIRED NOT REQUIRED, ME 99999
Owner/operator country:	Not reported
Owner/operator telephone:	(415) 555-1212
Legal status:	Private
Owner/Operator Type:	Owner
Owner/Op start date:	Not reported
Owner/Op end date:	Not reported

Owner/operator name:	NOT REQUIRED
Owner/operator address:	NOT REQUIRED NOT REQUIRED, ME 99999
Owner/operator country:	Not reported
Owner/operator telephone:	(415) 555-1212
Legal status:	Private
Owner/Operator Type:	Operator
Owner/Op start date:	Not reported
Owner/Op end date:	Not reported

Handler Activities Summary:

U.S. importer of hazardous waste:	No
Mixed waste (haz. and radioactive):	No
Recycler of hazardous waste:	No
Transporter of hazardous waste:	No
Treater, storer or disposer of HW:	No
Underground injection activity:	No
On-site burner exemption:	No
Furnace exemption:	No
Used oil fuel burner:	No

Map ID	Site	Database(s)	EPA ID Number

SALERNOS SERVICENTER (Continued) **1000217141**

Used oil processor: No
User oil refiner: No
Used oil fuel marketer to burner: No
Used oil Specification marketer: No
Used oil transfer facility: No
Used oil transporter: No

Violation Status: No violations found

FINDS:

Registry ID: 110002652148

Environmental Interest/Information System

RCRAInfo is a national information system that supports the Resource Conservation and Recovery Act (RCRA) program through the tracking of events and activities related to facilities that generate, transport, and treat, store, or dispose of hazardous waste. RCRAInfo allows RCRA program staff to track the notification, permit, compliance, and corrective action activities required under RCRA.

ICIS (Integrated Compliance Information System) is the Integrated Compliance Information System and provides a database that, when complete, will contain integrated Enforcement and Compliance information across most of EPA's programs. The vision for ICIS is to replace EPA's independent databases that contain Enforcement data with a single repository for that information. Currently, ICIS contains all Federal Administrative and Judicial enforcement actions. This information is maintained in ICIS by EPA in the Regional offices and it Headquarters. A future release of ICIS will replace the Permit Compliance System (PCS) which supports the NPDES and will integrate that information with Federal actions already in the system. ICIS also has the capability to track other activities occurring in the Region that support Compliance and Enforcement programs. These include; Incident Tracking, Compliance Assistance, and Compliance Monitoring.

San Bern. Co. Permit:
Region: SAN BERNARDINO
Facility ID: FA0005871
Owner: SALERNO, ROBERT F.
Permit Number: PT0002672
Permit Category: SPECIAL HANDLER
Facility Status: ACTIVE
Expiration Date: 05/31/2014

Region: SAN BERNARDINO
Facility ID: FA0005871
Owner: SALERNO, ROBERT F.
Permit Number: PT0002673
Permit Category: SPECIAL GENERATOR
Facility Status: ACTIVE
Expiration Date: 05/31/2014

HAZNET:
Year: 2003
Gepaid: CAD059279976

Map ID	Site	Database(s)	EPA ID Number

SALERNOS SERVICENTER (Continued) **1000217141**

Contact: UNDELIVERABLE PER 93 FEE FORM
Telephone: --
Mailing Name: Not reported
Mailing Address: 609 3RD ST
Mailing City,St,Zip: REDLANDS, CA 923730000
Gen County: Not reported
TSD EPA ID: CAL000113451
TSD County: Not reported
Waste Category: Unspecified organic liquid mixture
Disposal Method: Recycler
Tons: 0.41
Facility County: San Bernardino

Year: 2002
Gepaid: CAD059279976
Contact: UNDELIVERABLE PER 93 FEE FORM
Telephone: --
Mailing Name: Not reported
Mailing Address: 609 3RD ST
Mailing City,St,Zip: REDLANDS, CA 923730000
Gen County: Not reported
TSD EPA ID: CAL000113451
TSD County: Not reported
Waste Category: Unspecified organic liquid mixture
Disposal Method: Recycler
Tons: 0.18
Facility County: San Bernardino

Year: 2001
Gepaid: CAD059279976
Contact: UNDELIVERABLE PER 93 FEE FORM
Telephone: --
Mailing Name: Not reported
Mailing Address: 609 3RD ST
Mailing City,St,Zip: REDLANDS, CA 923730000
Gen County: Not reported
TSD EPA ID: CAL000113451
TSD County: Not reported
Waste Category: Unspecified organic liquid mixture
Disposal Method: Recycler
Tons: 1.02
Facility County: San Bernardino

Year: 2000
Gepaid: CAD059279976
Contact: UNDELIVERABLE PER 93 FEE FORM
Telephone: --
Mailing Name: Not reported
Mailing Address: 609 3RD ST
Mailing City,St,Zip: REDLANDS, CA 923730000
Gen County: Not reported
TSD EPA ID: CAL000113451
TSD County: Not reported
Waste Category: Unspecified organic liquid mixture
Disposal Method: Recycler
Tons: 0.85
Facility County: San Bernardino

Map ID	Site	Database(s)	EPA ID Number

SALERNOS SERVICENTER (Continued) **1000217141**

Year:	2000
Gepaid:	CAD059279976
Contact:	UNDELIVERABLE PER 93 FEE FORM
Telephone:	--
Mailing Name:	Not reported
Mailing Address:	609 3RD ST
Mailing City,St,Zip:	REDLANDS, CA 923730000
Gen County:	Not reported
TSD EPA ID:	CAD009452657
TSD County:	Not reported
Waste Category:	Unspecified organic liquid mixture
Disposal Method:	Recycler
Tons:	0.18
Facility County:	San Bernardino

Click this hyperlink while viewing on your computer to access
10 additional CA_HAZNET: record(s) in the EDR Site Report.

---

675 **SALERNO'S SERVICENTER** **CA FID UST** **S101591285**
609 THIRD ST **SWEEPS UST** **N/A**
REDLANDS, CA 92374

CA FID UST:

Facility ID:	36003682
Regulated By:	UTNKA
Regulated ID:	Not reported
Cortese Code:	Not reported
SIC Code:	Not reported
Facility Phone:	Not reported
Mail To:	Not reported
Mailing Address:	609 THIRD ST
Mailing Address 2:	Not reported
Mailing City,St,Zip:	REDLANDS 92374
Contact:	Not reported
Contact Phone:	Not reported
DUNs Number:	Not reported
NPDES Number:	Not reported
EPA ID:	Not reported
Comments:	Not reported
Status:	Active

SWEEPS UST:

Status:	Active
Comp Number:	9958
Number:	1
Board Of Equalization:	44-020236
Referral Date:	03-24-92
Action Date:	03-24-92
Created Date:	09-16-88
Tank Status:	A
Owner Tank Id:	Not reported
Swrcb Tank Id:	36-000-009958-000001
Actv Date:	09-16-88
Capacity:	1
Tank Use:	UNKNOWN
Stg:	P
Content:	UNKNOWN

Map ID	Site	Database(s)	EPA ID Number

SALERNO'S SERVICENTER (Continued) **S101591285**

Number Of Tanks: 1

---

676 **CUSTOM FIT WOOD WORKING** **San Bern. Co. Permit** **S106803199**
415 E HIGH AVE **N/A**
REDLANDS, CA 92374

San Bern. Co. Permit:
Region: SAN BERNARDINO
Facility ID: FA0002577
Owner: WARD MASSEY
Permit Number: PT0000191
Permit Category: HAZMAT HANDLER 0-10 EMPLOYEES
Facility Status: INACTIVE
Expiration Date: 12/31/2006

---

676 **CUSTOMFIT WOODWORKING INC** **HAZNET** **S112950314**
415 E HIGH AVE **N/A**
REDLANDS, CA 92374

HAZNET:
Year: 2006
Gepaid: CAC002598607
Contact: WARD MASSEY
Telephone: 9097926620
Mailing Name: Not reported
Mailing Address: 415 E HIGH AVE
Mailing City,St,Zip: REDLANDS, CA 923743442
Gen County: Not reported
TSD EPA ID: CAD028409019
TSD County: Not reported
Waste Category: Off-specification, aged or surplus organics
Disposal Method: Transfer Station
Tons: 0.5
Facility County: San Bernardino

Year: 2006
Gepaid: CAC002598607
Contact: WARD MASSEY
Telephone: 9097926620
Mailing Name: Not reported
Mailing Address: 415 E HIGH AVE
Mailing City,St,Zip: REDLANDS, CA 923743442
Gen County: Not reported
TSD EPA ID: CAD028409019
TSD County: Not reported
Waste Category: Unspecified oil-containing waste
Disposal Method: Treatment, Tank
Tons: 0.37
Facility County: San Bernardino

Map ID	Site	Database(s)	EPA ID Number
677	**DILL LUMBER** **105 E HIGH** **REDLANDS, CA 92373**	**CA FID UST** **SWEEPS UST**	**S101591620** **N/A**

CA FID UST:

Facility ID:	36008519
Regulated By:	UTNKA
Regulated ID:	Not reported
Cortese Code:	Not reported
SIC Code:	Not reported
Facility Phone:	Not reported
Mail To:	Not reported
Mailing Address:	PO BOX 692
Mailing Address 2:	Not reported
Mailing City,St,Zip:	REDLANDS 92373
Contact:	Not reported
Contact Phone:	Not reported
DUNs Number:	Not reported
NPDES Number:	Not reported
EPA ID:	Not reported
Comments:	Not reported
Status:	Active

SWEEPS UST:

Status:	Active
Comp Number:	10345
Number:	9
Board Of Equalization:	Not reported
Referral Date:	03-24-92
Action Date:	03-24-92
Created Date:	09-06-88
Tank Status:	A
Owner Tank Id:	Not reported
Swrcb Tank Id:	36-000-010345-000001
Actv Date:	09-06-88
Capacity:	1
Tank Use:	UNKNOWN
Stg:	P
Content:	UNKNOWN
Number Of Tanks:	1

Map ID	Site	Database(s)	EPA ID Number
678	**SOUTHERN CALIF EDISON** **504 HIGH AVE** **REDLANDS, CA 92374**	**HAZNET**	**S112924743** **N/A**

HAZNET:

Year:	2002
Gepaid:	CAC002556420
Contact:	PETE GUERECA
Telephone:	9098205542
Mailing Name:	Not reported
Mailing Address:	2244 S WALNUT GROVE AVE
Mailing City,St,Zip:	ROSEMEAD, CA 917700000
Gen County:	Not reported
TSD EPA ID:	UTD981552177
TSD County:	Not reported
Waste Category:	Polychlorinated biphenyls and material containing PCBs
Disposal Method:	Treatment, Incineration
Tons:	9.59

Map ID	Site	Database(s)	EPA ID Number

SOUTHERN CALIF EDISON (Continued) **S112924743**

Facility County: San Bernardino

---

678 **SOUTHERN CALIFORNIA EDISON** **HAZNET** **S112968910**
504 HIGH AVE **N/A**
REDLANDS, CA 92374

HAZNET:

Year:	2008
Gepaid:	CAC002628350
Contact:	MALINDA JACOBO
Telephone:	9095487158
Mailing Name:	Not reported
Mailing Address:	2244 WALNUT GROVE AVE
Mailing City,St,Zip:	ROSEMEAD, CA 917703714
Gen County:	Not reported
TSD EPA ID:	CAD050806850
TSD County:	Not reported
Waste Category:	Liquids with polychloronated biphenyls >= 50 Mg./L
Disposal Method:	Storage, Bulking, And/Or Transfer Off Site--No Treatment/Reovery (H010-H129) Or (H131-H135)
Tons:	1.47778
Facility County:	San Bernardino

Year:	2008
Gepaid:	CAC002628350
Contact:	MALINDA JACOBO
Telephone:	9095487158
Mailing Name:	Not reported
Mailing Address:	2244 WALNUT GROVE AVE
Mailing City,St,Zip:	ROSEMEAD, CA 917703714
Gen County:	Not reported
TSD EPA ID:	CAD050806850
TSD County:	Not reported
Waste Category:	Polychlorinated biphenyls and material containing PCBs
Disposal Method:	Storage, Bulking, And/Or Transfer Off Site--No Treatment/Reovery (H010-H129) Or (H131-H135)
Tons:	0.695
Facility County:	San Bernardino

---

678 **SCE-REDLANDS SUBSTATION** **AST** **S105047591**
504 HIGH AVE **San Bern. Co. Permit** **N/A**
REDLANDS, CA 92374

AST:

Owner:	SOUTHERN CALIFORNIA EDISON
Total Gallons:	3,621
Certified Unified Program Agencies:	San Bernardino

San Bern. Co. Permit:

Region:	SAN BERNARDINO
Facility ID:	FA0000352
Owner:	SOUTHERN CALIFORNIA EDISON
Permit Number:	PT0000409
Permit Category:	HAZMAT HANDLER 0-10 EMPLOYEES
Facility Status:	ACTIVE
Expiration Date:	02/28/2014

Map ID	Site	Database(s)	EPA ID Number

SCE-REDLANDS SUBSTATION (Continued) **S105047591**

Region: SAN BERNARDINO
Facility ID: FA0000352
Owner: SOUTHERN CALIFORNIA EDISON
Permit Number: PT0020845
Permit Category: APSA EXEMPT TANK(S)
Facility Status: ACTIVE
Expiration Date: 02/28/2014

Region: SAN BERNARDINO
Facility ID: FA0000352
Owner: SOUTHERN CALIFORNIA EDISON
Permit Number: PT0022736
Permit Category: EPCRA FACILITY
Facility Status: ACTIVE
Expiration Date: 02/28/2014

---

678 **SOUTHERN CALIFORNIA EDISON** **HAZNET** **S112981029**
504 HIGH AVE **N/A**
REDLANDS, CA 92374

HAZNET:
Year: 2009
Gepaid: CAC002647408
Contact: STAN MARSH
Telephone: 6263029711
Mailing Name: Not reported
Mailing Address: 2244 WALNUT GROVE AVE
Mailing City,St,Zip: ROSEMEAD, CA 917703714
Gen County: Not reported
TSD EPA ID: CAT000646117
TSD County: Not reported
Waste Category: Polychlorinated biphenyls and material containing PCBs
Disposal Method: Landfill Or Surface Impoundment That Will Be Closed As Landfill(To Include On-Site Treatment And/Or Stabilization)
Tons: 18.98416
Facility County: San Bernardino

---

679 **CHIPOTLE MEXICAN GRILL #215** **San Bern. Co. Permit** **S109598516**
635 ORANGE ST **N/A**
REDLANDS, CA 92374

San Bern. Co. Permit:
Region: SAN BERNARDINO
Facility ID: FA0012362
Owner: CHIPOTLE MEXICAN GRILL
Permit Number: PT0021657
Permit Category: BULK CO2 AT RETAIL FOOD FACILITIES
Facility Status: INACTIVE
Expiration Date: 05/31/2010

Map ID	Site	Database(s)	EPA ID Number
679	**MOBIL #08-EV5** **604 ORANGE ST** **REDLANDS, CA 92373**	**LUST**	**S103943744** **N/A**

LUST:

Region:	STATE
Global Id:	T0607100031
Latitude:	34.060659
Longitude:	-117.1825269
Case Type:	LUST Cleanup Site
Status:	Completed - Case Closed
Status Date:	07/11/1988
Lead Agency:	SAN BERNARDINO COUNTY
Case Worker:	CR2
Local Agency:	SAN BERNARDINO COUNTY
RB Case Number:	083600252T
LOC Case Number:	87033
File Location:	Local Agency
Potential Media Affect:	Soil
Potential Contaminants of Concern:	Gasoline
Site History:	Not reported

Click here to access the California GeoTracker records for this facility:

Contact:

Global Id:	T0607100031
Contact Type:	Local Agency Caseworker
Contact Name:	CATHERINE RICHARDS
Organization Name:	SAN BERNARDINO COUNTY
Address:	620 SOUTH E STREET
City:	SAN BERNARDINO
Email:	crichards@sbcfire.org
Phone Number:	9093868419

Global Id:	T0607100031
Contact Type:	Regional Board Caseworker
Contact Name:	ROSE SCOTT
Organization Name:	SANTA ANA RWQCB (REGION 8)
Address:	3737 MAIN STREET, SUITE 500
City:	RIVERSIDE
Email:	rscott@waterboards.ca.gov
Phone Number:	9513206375

Status History:

Global Id:	T0607100031
Status:	Completed - Case Closed
Status Date:	06/10/1986

Global Id:	T0607100031
Status:	Completed - Case Closed
Status Date:	07/11/1988

Global Id:	T0607100031
Status:	Open - Case Begin Date
Status Date:	05/27/1986

Global Id:	T0607100031
Status:	Open - Reopen Case
Status Date:	08/24/1987

Map ID	Site	Database(s)	EPA ID Number

MOBIL #08-EV5 (Continued) **S103943744**

Global Id: T0607100031
Status: Open - Site Assessment
Status Date: 08/25/1987

Regulatory Activities:
Global Id: T0607100031
Action Type: Other
Date: 01/01/1950
Action: Leak Discovery

Global Id: T0607100031
Action Type: Other
Date: 01/01/1950
Action: Leak Reported

Global Id: T0607100031
Action Type: ENFORCEMENT
Date: 06/10/1986
Action: Closure/No Further Action Letter

LUST REG 8:
Region: 8
County: San Bernardino
Regional Board: Santa Ana Region
Facility Status: Case Closed
Case Number: 083600252T
Local Case Num: 87033
Case Type: Soil only
Substance: Regular Gasoline
Qty Leaked: Not reported
Abate Method: Not reported
Cross Street: HIGH
Enf Type: CLOS
Funding: Not reported
How Discovered: Tank Test
How Stopped: Not reported
Leak Cause: UNK
Leak Source: Tank
Global ID: T0607100031
How Stopped Date: Not reported
Enter Date: 12/31/1986
Review Date: Not reported
Prelim Assess: Not reported
Discover Date: 5/27/1986
Enforcement Date: Not reported
Close Date: 7/11/1988
Workplan: Not reported
Pollution Char: 8/25/1987
Remed Plan: Not reported
Remed Action: Not reported
Monitoring: Not reported
Enter Date: 12/31/1986
GW Qualifies: Not reported
Soil Qualifies: Not reported
Operator: Not reported

Map ID	Site	Database(s)	EPA ID Number

MOBIL #08-EV5 (Continued) **S103943744**

Facility Contact: Not reported
Interim: Not reported
Oversite Program: LUST
Latitude: 34.0607605
Longitude: -117.1824405
MTBE Date: Not reported
Max MTBE GW: Not reported
MTBE Concentration: 0
Max MTBE Soil: Not reported
MTBE Fuel: 1
MTBE Tested: Site NOT Tested for MTBE.Includes Unknown and Not Analyzed.
MTBE Class: *
Staff: RS
Staff Initials: CR2
Lead Agency: Local Agency
Local Agency: 36000L
Hydr Basin #: UPPER SANTA ANA VALL
Beneficial: Not reported
Priority: Not reported
Cleanup Fund Id: Not reported
Work Suspended: Not reported
Summary: Not reported

---

679 **O'REILLY AUTO PARTS #3064** **San Bern. Co. Permit** **S105298664**
515 N ORANGE AVE **N/A**
REDLANDS, CA 92374

San Bern. Co. Permit:
Region: SAN BERNARDINO
Facility ID: FA0004302
Owner: CSK AUTO, INC.
Permit Number: PT0018324
Permit Category: HAZARDOUS WASTE GENERATOR - 0-10 EMPLOYEES
Facility Status: ACTIVE
Expiration Date: 12/31/2013

Region: SAN BERNARDINO
Facility ID: FA0004302
Owner: CSK AUTO, INC.
Permit Number: PT0018325
Permit Category: HAZMAT HANDLER 0-10 EMPLOYEES (W/GEN PRMT)
Facility Status: ACTIVE
Expiration Date: 12/31/2013

Region: SAN BERNARDINO
Facility ID: FA0004302
Owner: CSK AUTO, INC.
Permit Number: PT0010078
Permit Category: HAZMAT HANDLER - USED OIL COLLECTION CENTERS
Facility Status: INACTIVE
Expiration Date: 12/31/2006

Map ID	Site	Database(s)	EPA ID Number
679	**KRAGEN AUTO PARTS STORE #1562** **515 N ORANGE STREET** **REDLANDS, CA 92374**	**HAZNET**	**S113098392** **N/A**

HAZNET:

Year:	2009
Gepaid:	CAL000188025
Contact:	JAMI GAY
Telephone:	4175204589
Mailing Name:	Not reported
Mailing Address:	PO BOX 1156
Mailing City,St,Zip:	SPRINGFIELD, MO 658011156
Gen County:	Not reported
TSD EPA ID:	WIR000029751
TSD County:	Not reported
Waste Category:	Unspecified oil-containing waste
Disposal Method:	Other Recovery Of Reclamation For Reuse Including Acid Regeneration, Organics Recovery Ect
Tons:	0.055
Facility County:	San Bernardino

Year:	2008
Gepaid:	CAL000188025
Contact:	BOB GILLESPIE-REG/ENVMNTAL MGR
Telephone:	4178747257
Mailing Name:	Not reported
Mailing Address:	PO BOX 1156
Mailing City,St,Zip:	SPRINGFIELD, MO 65801
Gen County:	Not reported
TSD EPA ID:	WIR000029751
TSD County:	Not reported
Waste Category:	Unspecified oil-containing waste
Disposal Method:	Other Recovery Of Reclamation For Reuse Including Acid Regeneration, Organics Recovery Ect
Tons:	0.0875
Facility County:	San Bernardino

Year:	2008
Gepaid:	CAL000188025
Contact:	BOB GILLESPIE-REG/ENVMNTAL MGR
Telephone:	4178747257
Mailing Name:	Not reported
Mailing Address:	PO BOX 1156
Mailing City,St,Zip:	SPRINGFIELD, MO 65801
Gen County:	Not reported
TSD EPA ID:	TXD077603371
TSD County:	Not reported
Waste Category:	Metal dust (Alkaline solution (pH >= 12.5) with metals) and machining waste
Disposal Method:	Storage, Bulking, And/Or Transfer Off Site--No Treatment/Reovery (H010-H129) Or (H131-H135)
Tons:	0.1
Facility County:	San Bernardino

Year:	2007
Gepaid:	CAL000188025
Contact:	K M BOWLES HAZMAT
Telephone:	6022659200
Mailing Name:	Not reported

Map ID	Site	Database(s)	EPA ID Number

KRAGEN AUTO PARTS STORE #1562 (Continued) **S113098392**

Mailing Address: DEPT 9216 PO BOX 6030
Mailing City,St,Zip: PHOENIX, AZ 850056030
Gen County: Not reported
TSD EPA ID: WIR000029751
TSD County: Not reported
Waste Category: Unspecified oil-containing waste
Disposal Method: Other Recovery Of Reclamation For Reuse Including Acid Regeneration, Organics Recovery Ect
Tons: 0.15
Facility County: San Bernardino

Year: 2006
Gepaid: CAL000188025
Contact: K M BOWLES HAZMAT
Telephone: 6022659200
Mailing Name: Not reported
Mailing Address: DEPT 9216 PO BOX 6030
Mailing City,St,Zip: PHOENIX, AZ 850056030
Gen County: Not reported
TSD EPA ID: TXD077603371
TSD County: Not reported
Waste Category: Metal dust (Alkaline solution (pH >= 12.5) with metals) and machining waste
Disposal Method: Storage, Bulking, And/Or Transfer Off Site--No Treatment/Reovery (H010-H129) Or (H131-H135)
Tons: 0.05
Facility County: San Bernardino

Click this hyperlink while viewing on your computer to access
3 additional CA_HAZNET: record(s) in the EDR Site Report.

---

679 **VONS STORE #1734** **HAZNET** **S113803999**
522 ORANGE ST **N/A**
REDLANDS, CA 92374

HAZNET:
Year: 2012
Gepaid: CAR000226225
Contact: KEITH B POWERS
Telephone: 9252265655
Mailing Name: Not reported
Mailing Address: 5918 STONERIDGE MALL RD
Mailing City,St,Zip: PLEASANTON, CA 94588
Gen County: San Bernardino
TSD EPA ID: INR000110197
TSD County: Not reported
Waste Category: Not reported
Disposal Method: Storage, Bulking, And/Or Transfer Off Site--No Treatment/Reovery (H010-H129) Or (H131-H135)
Tons: 0.0015
Facility County: San Bernardino

Year: 2012
Gepaid: CAR000226225
Contact: KEITH B POWERS
Telephone: 9252265655
Mailing Name: Not reported
Mailing Address: 5918 STONERIDGE MALL RD

Map ID	Site	Database(s)	EPA ID Number

VONS STORE #1734 (Continued) **S113803999**

Mailing City,St,Zip: PLEASANTON, CA 94588
Gen County: San Bernardino
TSD EPA ID: INR000110197
TSD County: Not reported
Waste Category: Not reported
Disposal Method: Storage, Bulking, And/Or Transfer Off Site--No Treatment/Reovery (H010-H129) Or (H131-H135)
Tons: 0.0065
Facility County: San Bernardino

---

679 **VONS #1734 - REDLANDS** **San Bern. Co. Permit** **S106911174**
522 N ORANGE ST **N/A**
REDLANDS, CA 92374

San Bern. Co. Permit:
Region: SAN BERNARDINO
Facility ID: FA0007165
Owner: THE VONS COMPANIES, INC
Permit Number: PT0004106
Permit Category: CONDITIONALLY EXEMPT SMALL QUANTITY GENERATOR
Facility Status: ACTIVE
Expiration Date: 02/28/2014

Region: SAN BERNARDINO
Facility ID: FA0007165
Owner: THE VONS COMPANIES, INC
Permit Number: PT0004108
Permit Category: HAZMAT HANDLER 26-50 EMPLOYEES
Facility Status: ACTIVE
Expiration Date: 02/28/2014

---

679 **VONS 1734** **HAZNET** **S113155258**
522 ORANGE ST **N/A**
REDLANDS, CA 92374

HAZNET:
Year: 2011
Gepaid: CAL000340252
Contact: MONIQUE CESENA
Telephone: 6268217894
Mailing Name: Not reported
Mailing Address: 618 MICHILLINDA AVE
Mailing City,St,Zip: ARCADIA, CA 910076342
Gen County: Not reported
TSD EPA ID: OHD083377010
TSD County: Not reported
Waste Category: Not reported
Disposal Method: Not reported
Tons: 0.006
Facility County: San Bernardino

Year: 2011
Gepaid: CAL000340252
Contact: MONIQUE CESENA
Telephone: 6268217894
Mailing Name: Not reported

Map ID	Site	Database(s)	EPA ID Number

VONS 1734 (Continued) **S113155258**

Mailing Address: 618 MICHILLINDA AVE
Mailing City,St,Zip: ARCADIA, CA 910076342
Gen County: Not reported
TSD EPA ID: OHD083377010
TSD County: Not reported
Waste Category: Not reported
Disposal Method: Not reported
Tons: 0.006
Facility County: San Bernardino

Year: 2011
Gepaid: CAL000340252
Contact: MONIQUE CESENA
Telephone: 6268217894
Mailing Name: Not reported
Mailing Address: 618 MICHILLINDA AVE
Mailing City,St,Zip: ARCADIA, CA 910076342
Gen County: Not reported
TSD EPA ID: OHD083377010
TSD County: Not reported
Waste Category: Unspecified solvent mixture
Disposal Method: Energy Recovery At This Site--Use As Fuel(Includes On-Site Fuel Blending)
Tons: 0.014
Facility County: San Bernardino

Year: 2011
Gepaid: CAL000340252
Contact: MONIQUE CESENA
Telephone: 6268217894
Mailing Name: Not reported
Mailing Address: 618 MICHILLINDA AVE
Mailing City,St,Zip: ARCADIA, CA 910076342
Gen County: Not reported
TSD EPA ID: INR000110197
TSD County: Not reported
Waste Category: Unspecified aqueous solution
Disposal Method: Not reported
Tons: 0.001
Facility County: San Bernardino

Year: 2011
Gepaid: CAL000340252
Contact: MONIQUE CESENA
Telephone: 6268217894
Mailing Name: Not reported
Mailing Address: 618 MICHILLINDA AVE
Mailing City,St,Zip: ARCADIA, CA 910076342
Gen County: Not reported
TSD EPA ID: OHD083377010
TSD County: Not reported
Waste Category: Pesticides and other waste associated with pesticide production
Disposal Method: Storage, Bulking, And/Or Transfer Off Site--No Treatment/Reovery (H010-H129) Or (H131-H135)
Tons: 0.0005
Facility County: San Bernardino

Map ID	Site	Database(s)	EPA ID Number

VONS 1734 (Continued) **S113155258**

Click this hyperlink while viewing on your computer to access
3 additional CA_HAZNET: record(s) in the EDR Site Report.

---

679 **REDLANDS VALLEY MEAT** **CA FID UST** **S101591610**
523 ORANGE ST **SWEEPS UST** **N/A**
REDLANDS, CA 92373

CA FID UST:

Facility ID:	36008493
Regulated By:	UTNKA
Regulated ID:	Not reported
Cortese Code:	Not reported
SIC Code:	Not reported
Facility Phone:	Not reported
Mail To:	Not reported
Mailing Address:	523 ORANGE ST
Mailing Address 2:	Not reported
Mailing City,St,Zip:	REDLANDS 92373
Contact:	Not reported
Contact Phone:	Not reported
DUNs Number:	Not reported
NPDES Number:	Not reported
EPA ID:	Not reported
Comments:	Not reported
Status:	Active

SWEEPS UST:

Status:	Active
Comp Number:	9465
Number:	9
Board Of Equalization:	44-020200
Referral Date:	03-24-92
Action Date:	03-24-92
Created Date:	09-07-88
Tank Status:	A
Owner Tank Id:	Not reported
Swrcb Tank Id:	36-000-009465-000001
Actv Date:	09-07-88
Capacity:	1
Tank Use:	UNKNOWN
Stg:	P
Content:	UNKNOWN
Number Of Tanks:	1

---

679 **TRUSTORE RESOURCES** **HAZNET** **S112862434**
31 W STUART AVE **N/A**
REDLANDS, CA 92374

HAZNET:

Year:	1995
Gepaid:	CAC001040744
Contact:	JOANIE EIDSVOOG
Telephone:	0000000000
Mailing Name:	Not reported
Mailing Address:	750 TERRADO PLAZA STE 111
Mailing City,St,Zip:	COVINA, CA 917230000

Map ID	Site	Database(s)	EPA ID Number

TRUSTORE RESOURCES (Continued) **S112862434**

Gen County: Not reported
TSD EPA ID: CAT080013352
TSD County: Not reported
Waste Category: Waste oil and mixed oil
Disposal Method: Recycler
Tons: .4587
Facility County: San Bernardino

---

679 **CANYON CITY TRANSFER** **CA FID UST** **S101619387**
31 W STUART AVE **SWEEPS UST** **N/A**
REDLANDS, CA 92374

CA FID UST:
Facility ID: 36009130
Regulated By: UTNKA
Regulated ID: 00054360
Cortese Code: Not reported
SIC Code: Not reported
Facility Phone: Not reported
Mail To: Not reported
Mailing Address: 31 W STUART AVE
Mailing Address 2: Not reported
Mailing City,St,Zip: REDLANDS 92374
Contact: Not reported
Contact Phone: Not reported
DUNs Number: Not reported
NPDES Number: Not reported
EPA ID: Not reported
Comments: Not reported
Status: Active

SWEEPS UST:
Status: Active
Comp Number: 54360
Number: 9
Board Of Equalization: 44-021209
Referral Date: 09-10-91
Action Date: 09-10-91
Created Date: 02-29-88
Tank Status: A
Owner Tank Id: 1
Swrcb Tank Id: 36-000-054360-000001
Actv Date: 07-01-85
Capacity: 1000
Tank Use: M.V. FUEL
Stg: P
Content: LEADED
Number Of Tanks: 1

Map ID	Site	Database(s)	EPA ID Number

679 **REDEVELOPMENT AGENCY OF THE CITY OF REDLANDS** **HAZNET** **S112965520**
31 W STUART AVE **N/A**
REDLANDS, CA 92374

HAZNET:

Year:	2007
Gepaid:	CAC002623146
Contact:	KAREN PRESTON
Telephone:	9093354755
Mailing Name:	Not reported
Mailing Address:	35 CAJON ST
Mailing City,St,Zip:	REDLANDS, CA 923734746
Gen County:	Not reported
TSD EPA ID:	CAD982444481
TSD County:	Not reported
Waste Category:	Unspecified oil-containing waste
Disposal Method:	Storage, Bulking, And/Or Transfer Off Site--No Treatment/Reovery (H010-H129) Or (H131-H135)
Tons:	0.22
Facility County:	San Bernardino

Year:	2007
Gepaid:	CAC002623146
Contact:	KAREN PRESTON
Telephone:	9093354755
Mailing Name:	Not reported
Mailing Address:	35 CAJON ST
Mailing City,St,Zip:	REDLANDS, CA 923734746
Gen County:	Not reported
TSD EPA ID:	CAD982444481
TSD County:	Not reported
Waste Category:	Other organic solids
Disposal Method:	Metals Recovery Including Retoring,Smelting,Chemicals,Ect
Tons:	0.02
Facility County:	San Bernardino

---

679 **ORANGE PLAZA DENTISTRY** **HAZNET** **S113094434**
470 ORANGE ST **N/A**
REDLANDS, CA 92374

HAZNET:

Year:	2007
Gepaid:	CAL000178594
Contact:	YVONNE KOUNANG
Telephone:	9097934585
Mailing Name:	Not reported
Mailing Address:	470 ORANGE ST
Mailing City,St,Zip:	REDLANDS, CA 923743240
Gen County:	Not reported
TSD EPA ID:	CAD028409019
TSD County:	Not reported
Waste Category:	Unspecified aqueous solution
Disposal Method:	Discharge To Sewer/Potw Or Npdes(With Prior Storage--With Or Without Treatment)
Tons:	0.02
Facility County:	San Bernardino

Year:	2006
Gepaid:	CAL000178594
Contact:	JAMES ELSON

Map ID	Site	Database(s)	EPA ID Number

ORANGE PLAZA DENTISTRY (Continued) **S113094434**

Telephone: 2136287000
Mailing Name: Not reported
Mailing Address: 470 ORANGE ST
Mailing City,St,Zip: REDLANDS, CA 923743240
Gen County: Not reported
TSD EPA ID: CAL000175030
TSD County: Not reported
Waste Category: Oxygenated solvents (acetone, butanol, ethyl acetate, etc.)
Disposal Method: Transfer Station
Tons: 0
Facility County: San Bernardino

---

679 **ORANGE PLAZA CLEANERS** **San Bern. Co. Permit** **S112274072**
450 N ORANGE ST **N/A**
REDLANDS, CA 92374

San Bern. Co. Permit:
Region: SAN BERNARDINO
Facility ID: FA0014765
Owner: PATEL, AMISHABEN SHAILESHBHAI
Permit Number: PT0025743
Permit Category: SPECIAL HANDLER
Facility Status: ACTIVE
Expiration Date: 11/30/2013

Region: SAN BERNARDINO
Facility ID: FA0014765
Owner: PATEL, AMISHABEN SHAILESHBHAI
Permit Number: PT0025744
Permit Category: SPECIAL GENERATOR
Facility Status: ACTIVE
Expiration Date: 11/30/2013

---

679 **ORANGE PLAZA CLEANERS** **HAZNET** **S113117901**
450 ORANGE ST **N/A**
REDLANDS, CA 92374

HAZNET:
Year: 2003
Gepaid: CAL000244951
Contact: SURENDRA PATEL
Telephone: 9097922612
Mailing Name: Not reported
Mailing Address: 450 ORANGE ST
Mailing City,St,Zip: REDLANDS, CA 923743206
Gen County: Not reported
TSD EPA ID: CAT000613893
TSD County: Not reported
Waste Category: Liquids with halogenated organic compounds >= 1,000 Mg./L
Disposal Method: Transfer Station
Tons: 0.12
Facility County: San Bernardino

Year: 2002
Gepaid: CAL000244951
Contact: SURENDRA PATEL

Map ID	Site	Database(s)	EPA ID Number

ORANGE PLAZA CLEANERS (Continued) **S113117901**

Telephone:	9097922612
Mailing Name:	Not reported
Mailing Address:	450 ORANGE ST
Mailing City,St,Zip:	REDLANDS, CA 923743206
Gen County:	Not reported
TSD EPA ID:	CAT000613893
TSD County:	Not reported
Waste Category:	Liquids with halogenated organic compounds >= 1,000 Mg./L
Disposal Method:	Transfer Station
Tons:	0.24
Facility County:	San Bernardino

---

679 **ORANGE PLAZA CLEANERS** **SLIC** **S103888486**
450 ORANGE ST **San Bern. Co. Permit** **N/A**
REDLANDS, CA

SLIC:

Region:	STATE
Facility Status:	**Completed - Case Closed**
Status Date:	04/04/2003
Global Id:	SLT8R1664149
Lead Agency:	SANTA ANA RWQCB (REGION 8)
Lead Agency Case Number:	Not reported
Latitude:	34.05886
Longitude:	-117.181673
Case Type:	Cleanup Program Site
Case Worker:	MGC
Local Agency:	Not reported
RB Case Number:	SLT8R166
File Location:	Regional Board
Potential Media Affected:	Soil
Potential Contaminants of Concern:	Not reported
Site History:	Not reported

Click here to access the California GeoTracker records for this facility:

SLIC REG 8:

Type:	Soil and Groundwater
Facility Status:	Closed
Region:	8
Staff:	MGC
Substance:	MGC
Lead Agency:	MGC
Location Code:	MGC
Thomas Bros Code:	MGC

San Bern. Co. Permit:

Region:	SAN BERNARDINO
Facility ID:	FA0005112
Owner:	RAMA, BHARAT
Permit Number:	PT0007831
Permit Category:	SPECIAL HANDLER
Facility Status:	INACTIVE
Expiration Date:	05/31/2013

Region:	SAN BERNARDINO
Facility ID:	FA0005112

Map ID	Site	Database(s)	EPA ID Number

ORANGE PLAZA CLEANERS (Continued) **S103888486**

Owner: RAMA, BHARAT
Permit Number: PT0007832
Permit Category: SPECIAL GENERATOR
Facility Status: INACTIVE
Expiration Date: 05/31/2013

---

679 **REDLANDS COPY & 1 HR PHOTO CENTER** **HAZNET** **S113065822**
410 ORANGE STREET **N/A**
REDLANDS, CA 92374

HAZNET:

Year:	1998
Gepaid:	CAL000115456
Contact:	ROBERT C HILLIARD
Telephone:	0000000000
Mailing Name:	Not reported
Mailing Address:	410 ORANGE ST
Mailing City,St,Zip:	REDLANDS, CA 923740000
Gen County:	Not reported
TSD EPA ID:	CAD981402522
TSD County:	Not reported
Waste Category:	Photochemicals/photoprocessing waste
Disposal Method:	Recycler
Tons:	.0120
Facility County:	San Bernardino

Year:	1994
Gepaid:	CAL000115456
Contact:	ROBERT C HILLIARD
Telephone:	0000000000
Mailing Name:	Not reported
Mailing Address:	410 ORANGE ST
Mailing City,St,Zip:	REDLANDS, CA 923740000
Gen County:	Not reported
TSD EPA ID:	CAD981402522
TSD County:	Not reported
Waste Category:	Not reported
Disposal Method:	Recycler
Tons:	.0145
Facility County:	San Bernardino

---

687 **PATS RADIATOR SHOP** **RCRA-SQG** **1000375617**
526 TEXAS STREET **FINDS** **CAD982482408**
REDLANDS, CA 92374

RCRA-SQG:

Date form received by agency:	09/01/1996
Facility name:	PATS RADIATOR SHOP
Facility address:	526 TEXAS STREET
	REDLANDS, CA 92374
EPA ID:	CAD982482408
Contact:	Not reported
Contact address:	Not reported
	Not reported
Contact country:	Not reported
Contact telephone:	Not reported

Map ID	Site	Database(s)	EPA ID Number

PATS RADIATOR SHOP (Continued) **1000375617**

Contact email: Not reported
EPA Region: 09
Classification: Small Small Quantity Generator
Description: Handler: generates more than 100 and less than 1000 kg of hazardous waste during any calendar month and accumulates less than 6000 kg of hazardous waste at any time; or generates 100 kg or less of hazardous waste during any calendar month, and accumulates more than 1000 kg of hazardous waste at any time

Owner/Operator Summary:
Owner/operator name: NOT REQUIRED
Owner/operator address: NOT REQUIRED
NOT REQUIRED, ME 99999
Owner/operator country: Not reported
Owner/operator telephone: (415) 555-1212
Legal status: Private
Owner/Operator Type: Operator
Owner/Op start date: Not reported
Owner/Op end date: Not reported

Owner/operator name: WAGNER GARY
Owner/operator address: NOT REQUIRED
NOT REQUIRED, ME 99999
Owner/operator country: Not reported
Owner/operator telephone: (415) 555-1212
Legal status: Private
Owner/Operator Type: Owner
Owner/Op start date: Not reported
Owner/Op end date: Not reported

Handler Activities Summary:
U.S. importer of hazardous waste: No
Mixed waste (haz. and radioactive): No
Recycler of hazardous waste: No
Transporter of hazardous waste: No
Treater, storer or disposer of HW: No
Underground injection activity: No
On-site burner exemption: No
Furnace exemption: No
Used oil fuel burner: No
Used oil processor: No
User oil refiner: No
Used oil fuel marketer to burner: No
Used oil Specification marketer: No
Used oil transfer facility: No
Used oil transporter: No

Historical Generators:
Date form received by agency: 01/26/1989
Facility name: PATS RADIATOR SHOP
Classification: Large Quantity Generator

Violation Status: No violations found

FINDS:

Map ID	Site	Database(s)	EPA ID Number

PATS RADIATOR SHOP (Continued) **1000375617**

Registry ID: 110002825943

Environmental Interest/Information System
RCRAInfo is a national information system that supports the Resource Conservation and Recovery Act (RCRA) program through the tracking of events and activities related to facilities that generate, transport, and treat, store, or dispose of hazardous waste. RCRAInfo allows RCRA program staff to track the notification, permit, compliance, and corrective action activities required under RCRA.

---

687 **RUSD-ORANGEWOOD HIGH SCHOOL** **HAZNET** **S112930621**
515 TEXAS ST **N/A**
REDLANDS, CA 92374

HAZNET:

Year:	2003
Gepaid:	CAC002566511
Contact:	CAROL OEDEKERK
Telephone:	9099473768
Mailing Name:	Not reported
Mailing Address:	20 W LUGONIA AVE
Mailing City,St,Zip:	REDLANDS, CA 92373
Gen County:	Not reported
TSD EPA ID:	CAD028409019
TSD County:	Not reported
Waste Category:	Other organic solids
Disposal Method:	Transfer Station
Tons:	0.46
Facility County:	San Bernardino

Year:	2003
Gepaid:	CAC002566511
Contact:	CAROL OEDEKERK
Telephone:	9099473768
Mailing Name:	Not reported
Mailing Address:	20 W LUGONIA AVE
Mailing City,St,Zip:	REDLANDS, CA 92373
Gen County:	Not reported
TSD EPA ID:	CAD009007626
TSD County:	Not reported
Waste Category:	Asbestos containing waste
Disposal Method:	Disposal, Land Fill
Tons:	0.84
Facility County:	San Bernardino

---

687 **PHIL'S ALIGNMENT SERVICE** **San Bern. Co. Permit** **S102040815**
701 W STUART AVE **N/A**
REDLANDS, CA 92374

San Bern. Co. Permit:

Region:	SAN BERNARDINO
Facility ID:	FA0005306
Owner:	POE, RONALD L
Permit Number:	PT0003907
Permit Category:	CONDITIONALLY EXEMPT SMALL QUANTITY GENERATOR

Map ID	Site	Database(s)	EPA ID Number

PHIL'S ALIGNMENT SERVICE (Continued) **S102040815**

Facility Status: ACTIVE
Expiration Date: 09/30/2013

Region: SAN BERNARDINO
Facility ID: FA0005306
Owner: POE, RONALD L
Permit Number: PT0003908
Permit Category: SPECIAL HANDLER
Facility Status: INACTIVE
Expiration Date: 09/30/2011

---

687 **PAUL. WILLIAM R** **CA FID UST** **S101591352**
430 TEXAS ST **SWEEPS UST** **N/A**
REDLANDS, CA 92373 **San Bern. Co. Permit**

CA FID UST:
Facility ID: 36005386
Regulated By: UTNKA
Regulated ID: Not reported
Cortese Code: Not reported
SIC Code: Not reported
Facility Phone: Not reported
Mail To: Not reported
Mailing Address: 35910 RAMADA LANE
Mailing Address 2: Not reported
Mailing City,St,Zip: REDLANDS 92373
Contact: Not reported
Contact Phone: Not reported
DUNs Number: Not reported
NPDES Number: Not reported
EPA ID: Not reported
Comments: Not reported
Status: Active

SWEEPS UST:
Status: Active
Comp Number: 7543
Number: 2
Board Of Equalization: 44-020003
Referral Date: 03-24-92
Action Date: 03-24-92
Created Date: 09-13-88
Tank Status: A
Owner Tank Id: Not reported
Swrcb Tank Id: 36-000-007543-000001
Actv Date: 09-13-88
Capacity: 1
Tank Use: UNKNOWN
Stg: P
Content: UNKNOWN
Number Of Tanks: 1

San Bern. Co. Permit:
Region: SAN BERNARDINO
Facility ID: FA0007305
Owner: KLAIB, RAYMOND
Permit Number: PT0020218

Map ID	Site	Database(s)	EPA ID Number

PAUL. WILLIAM R (Continued) **S101591352**

Permit Category: SPECIAL HANDLER
Facility Status: ACTIVE
Expiration Date: 08/31/2013

Region: SAN BERNARDINO
Facility ID: FA0007305
Owner: KLAIB, RAYMOND
Permit Number: PT0020219
Permit Category: SPECIAL GENERATOR
Facility Status: ACTIVE
Expiration Date: 08/31/2013

---

687 **REDLANDS PLUMBING HEATING & AIR CONDITIONING INC** **San Bern. Co. Permit** **S104769474**
429 TEXAS ST **N/A**
REDLANDS, CA 92374

San Bern. Co. Permit:
Region: SAN BERNARDINO
Facility ID: FA0005648
Owner: REDLANDS PLUMBING HEATING & AIR CONDITIONING INC
Permit Number: PT0004064
Permit Category: HAZMAT HANDLER 26-50 EMPLOYEES
Facility Status: ACTIVE
Expiration Date: 11/30/2013

---

691 **RETTIG MACHINE SHOP, INC.** **CA FID UST** **S101619393**
205 W STUART **SWEEPS UST** **N/A**
REDLANDS, CA 92374

CA FID UST:
Facility ID: 36008746
Regulated By: UTNKA
Regulated ID: 00018297
Cortese Code: Not reported
SIC Code: Not reported
Facility Phone: Not reported
Mail To: Not reported
Mailing Address: P O BOX
Mailing Address 2: Not reported
Mailing City,St,Zip: REDLANDS 92374
Contact: Not reported
Contact Phone: Not reported
DUNs Number: Not reported
NPDES Number: Not reported
EPA ID: Not reported
Comments: Not reported
Status: Active

SWEEPS UST:
Status: Active
Comp Number: 18297
Number: 9
Board Of Equalization: Not reported
Referral Date: 03-24-92
Action Date: 03-24-92
Created Date: 02-29-88

Map ID	Site	Database(s)	EPA ID Number

RETTIG MACHINE SHOP, INC. (Continued) **S101619393**

Tank Status: A
Owner Tank Id: 1
Swrcb Tank Id: 36-000-018297-000001
Actv Date: 07-01-85
Capacity: 1000
Tank Use: M.V. FUEL
Stg: P
Content: LEADED
Number Of Tanks: 1

---

691 **RETTIG MACHINE INC** **HAZNET** **S112905893**
205 W STUART AVE **N/A**
REDLANDS, CA 92373

HAZNET:

Year: 2000
Gepaid: CAC002229897
Contact: HARRY EVANS
Telephone: 3235836897
Mailing Name: Not reported
Mailing Address: PO BOX 240
Mailing City,St,Zip: REDLANDS, CA 923730000
Gen County: Not reported
TSD EPA ID: AZ0000278986
TSD County: Not reported
Waste Category: Contaminated soil from site clean-up
Disposal Method: Not reported
Tons: 30.34
Facility County: San Bernardino

Year: 2000
Gepaid: CAC002229897
Contact: HARRY EVANS
Telephone: 3235836897
Mailing Name: Not reported
Mailing Address: PO BOX 240
Mailing City,St,Zip: REDLANDS, CA 923730000
Gen County: Not reported
TSD EPA ID: CAT000646117
TSD County: Not reported
Waste Category: Other inorganic solid waste
Disposal Method: Disposal, Land Fill
Tons: 93.55
Facility County: San Bernardino

Year: 1999
Gepaid: CAC002229897
Contact: TOM CHOTT
Telephone: 3235836897
Mailing Name: Not reported
Mailing Address: 3655 S SOTO ST
Mailing City,St,Zip: VERNON, CA 900580000
Gen County: Not reported
TSD EPA ID: AZ0000278986
TSD County: Not reported
Waste Category: Contaminated soil from site clean-up
Disposal Method: Not reported
Tons: 166.8744

Map ID	Site	Database(s)	EPA ID Number

RETTIG MACHINE INC (Continued) **S112905893**

Facility County: San Bernardino

Year: 1999
Gepaid: CAC002229897
Contact: TOM CHOTT
Telephone: 3235836897
Mailing Name: Not reported
Mailing Address: 3655 S SOTO ST
Mailing City,St,Zip: VERNON, CA 900580000
Gen County: Not reported
TSD EPA ID: AZ0000278986
TSD County: Not reported
Waste Category: Contaminated soil from site clean-up
Disposal Method: Recycler
Tons: 409.6008
Facility County: San Bernardino

---

692 **GENE'S AUTO REPAIR** **CA FID UST** **S101591320**
221 E STUART AVE **SWEEPS UST** **N/A**
REDLANDS, CA 92374

CA FID UST:
Facility ID: 36004704
Regulated By: UTNKI
Regulated ID: CALD00003
Cortese Code: Not reported
SIC Code: Not reported
Facility Phone: Not reported
Mail To: Not reported
Mailing Address: 221 E STUART AVE
Mailing Address 2: Not reported
Mailing City,St,Zip: REDLANDS 92374
Contact: Not reported
Contact Phone: Not reported
DUNs Number: Not reported
NPDES Number: Not reported
EPA ID: Not reported
Comments: Not reported
Status: Inactive

SWEEPS UST:
Status: Not reported
Comp Number: 9041
Number: Not reported
Board Of Equalization: 44-020148
Referral Date: Not reported
Action Date: Not reported
Created Date: Not reported
Tank Status: Not reported
Owner Tank Id: Not reported
Swrcb Tank Id: 36-000-009041-000001
Actv Date: Not reported
Capacity: 300
Tank Use: UNKNOWN
Stg: WASTE
Content: WASTE OIL
Number Of Tanks: 1

Map ID	Site	Database(s)	EPA ID Number

692 **GREG'S GARAGE** **San Bern. Co. Permit** **S102040747**
221 E STUART AVE **N/A**
REDLANDS, CA 92374

San Bern. Co. Permit:
Region: SAN BERNARDINO
Facility ID: FA0003560
Owner: BEST, GREG
Permit Number: PT0002332
Permit Category: SPECIAL HANDLER
Facility Status: ACTIVE
Expiration Date: 09/30/2013

Region: SAN BERNARDINO
Facility ID: FA0003560
Owner: BEST, GREG
Permit Number: PT0002333
Permit Category: SPECIAL GENERATOR
Facility Status: ACTIVE
Expiration Date: 09/30/2013

---

692 **KRAMER'S FURNITURE & APPLIANCE** **San Bern. Co. Permit** **S104576139**
301 E STUART AVE **N/A**
REDLANDS, CA 92374

San Bern. Co. Permit:
Region: SAN BERNARDINO
Facility ID: FA0004300
Owner: KRAMER, DENNIS
Permit Number: PT0006440
Permit Category: SPECIAL HANDLER
Facility Status: ACTIVE
Expiration Date: 04/30/2014

Region: SAN BERNARDINO
Facility ID: FA0004300
Owner: KRAMER, DENNIS
Permit Number: PT0006441
Permit Category: CONDITIONALLY EXEMPT SMALL QUANTITY GENERATOR
Facility Status: ACTIVE
Expiration Date: 04/30/2014

---

692 **KRAMER FURNITURE & APPLIANCE** **HAZNET** **S113038161**
301 E STUART AVE **N/A**
REDLANDS, CA 92374

HAZNET:
Year: 2012
Gepaid: CAL000041254
Contact: DENNIS KRAMER/OWNER
Telephone: 9097931123
Mailing Name: Not reported
Mailing Address: 301 E STUART AVE
Mailing City,St,Zip: REDLANDS, CA 923740000
Gen County: San Bernardino
TSD EPA ID: CAT000613893
TSD County: Los Angeles
Waste Category: Not reported

Map ID	Site	Database(s)	EPA ID Number

KRAMER FURNITURE & APPLIANCE (Continued) **S113038161**

Disposal Method: Storage, Bulking, And/Or Transfer Off Site--No Treatment/Reovery (H010-H129) Or (H131-H135)
Tons: 0.125
Facility County: San Bernardino

Year: 2012
Gepaid: CAL000041254
Contact: DENNIS KRAMER/OWNER
Telephone: 9097931123
Mailing Name: Not reported
Mailing Address: 301 E STUART AVE
Mailing City,St,Zip: REDLANDS, CA 923740000
Gen County: San Bernardino
TSD EPA ID: CAT000613893
TSD County: Los Angeles
Waste Category: Not reported
Disposal Method: Storage, Bulking, And/Or Transfer Off Site--No Treatment/Reovery (H010-H129) Or (H131-H135)
Tons: 0.125
Facility County: San Bernardino

Year: 2011
Gepaid: CAL000041254
Contact: DENNIS KRAMER/OWNER
Telephone: 9097931123
Mailing Name: Not reported
Mailing Address: 301 E STUART AVE
Mailing City,St,Zip: REDLANDS, CA 923740000
Gen County: Not reported
TSD EPA ID: TXD077603371
TSD County: Not reported
Waste Category: Hydrocarbon solvents (benzene, hexane, Stoddard, Etc.)
Disposal Method: Fuel Blending Prior To Energy Recovery At Another Site
Tons: 0.3
Facility County: San Bernardino

Year: 2011
Gepaid: CAL000041254
Contact: DENNIS KRAMER/OWNER
Telephone: 9097931123
Mailing Name: Not reported
Mailing Address: 301 E STUART AVE
Mailing City,St,Zip: REDLANDS, CA 923740000
Gen County: Not reported
TSD EPA ID: TXD077603371
TSD County: Not reported
Waste Category: Hydrocarbon solvents (benzene, hexane, Stoddard, Etc.)
Disposal Method: Fuel Blending Prior To Energy Recovery At Another Site
Tons: 0.3
Facility County: San Bernardino

Year: 2010
Gepaid: CAL000041254
Contact: DENNIS KRAMER/OWNER
Telephone: 9097931123
Mailing Name: Not reported
Mailing Address: 301 E STUART AVE

Map ID	Site	Database(s)	EPA ID Number

KRAMER FURNITURE & APPLIANCE (Continued) **S113038161**

Mailing City,St,Zip: REDLANDS, CA 923740000
Gen County: Not reported
TSD EPA ID: TXD077603371
TSD County: Not reported
Waste Category: Hydrocarbon solvents (benzene, hexane, Stoddard, Etc.)
Disposal Method: Fuel Blending Prior To Energy Recovery At Another Site
Tons: 0.14
Facility County: San Bernardino

Click this hyperlink while viewing on your computer to access
49 additional CA_HAZNET: record(s) in the EDR Site Report.

---

692 **FRANKLINS GARAGE** **HAZNET** **S113464985**
300 E STUART AVE **N/A**
REDLANDS, CA 92374

HAZNET:
Year: 2010
Gepaid: CAL000040394
Contact: JIM VER STEEG
Telephone: 9097923830
Mailing Name: Not reported
Mailing Address: 300 E STUART AVE
Mailing City,St,Zip: REDLANDS, CA 923744455
Gen County: Not reported
TSD EPA ID: AZR000501510
TSD County: Not reported
Waste Category: Aqueous solution with total organic residues less than 10 percent
Disposal Method: Storage, Bulking, And/Or Transfer Off Site--No Treatment/Reovery (H010-H129) Or (H131-H135)
Tons: 0.231
Facility County: San Bernardino

---

692 **FRANKLIN'S GARAGE** **San Bern. Co. Permit** **S102040743**
300 E STUART AVE **N/A**
REDLANDS, CA 92374

San Bern. Co. Permit:
Region: SAN BERNARDINO
Facility ID: FA0003337
Owner: VER STEEG, JIM
Permit Number: PT0003366
Permit Category: CONDITIONALLY EXEMPT SMALL QUANTITY GENERATOR
Facility Status: ACTIVE
Expiration Date: 05/31/2014

Region: SAN BERNARDINO
Facility ID: FA0003337
Owner: VER STEEG, JIM
Permit Number: PT0003365
Permit Category: SPECIAL HANDLER
Facility Status: INACTIVE
Expiration Date: 05/31/2010

Map ID	Site	Database(s)	EPA ID Number
692	**REDLAND DOORS** **320 E STUART AVE** **REDLANDS, CA 92374**	**HAZNET**	**S112946145** **N/A**

HAZNET:

Year:	2005
Gepaid:	CAC002591404
Contact:	LISA WILLIAMS
Telephone:	9512880181
Mailing Name:	Not reported
Mailing Address:	320 E STEWART AVE
Mailing City,St,Zip:	REDLANDS, CA 92374
Gen County:	Not reported
TSD EPA ID:	CAT080013352
TSD County:	Not reported
Waste Category:	Tank bottom waste
Disposal Method:	Recycler
Tons:	4.29
Facility County:	San Bernardino

Map ID	Site	Database(s)	EPA ID Number
692	**REDLANDS/DOOR SUPPLIES** **320 E STUART AVE** **REDLANDS, CA 92374**	**San Bern. Co. Permit**	**S107030330** **N/A**

San Bern. Co. Permit:

Region:	SAN BERNARDINO
Facility ID:	FA0009877
Owner:	HELFRICH, HELEN
Permit Number:	PT0017032
Permit Category:	UST OWNERSHIP/OPERATING PERMIT (PER UST)
Facility Status:	INACTIVE
Expiration Date:	08/31/2005

Map ID	Site	Database(s)	EPA ID Number
693	**INLAND VALLEY AUTOMOTIVE INC** **525 W STUART ST** **REDLANDS, CA 92374**	**HAZNET**	**S113136337** **N/A**

HAZNET:

Year:	2009
Gepaid:	CAL000292062
Contact:	ANGELA BRUCK
Telephone:	9097981609
Mailing Name:	Not reported
Mailing Address:	525 W STUART ST
Mailing City,St,Zip:	REDLANDS, CA 923740000
Gen County:	Not reported
TSD EPA ID:	CAT080025711
TSD County:	Not reported
Waste Category:	Aqueous solution with total organic residues less than 10 percent
Disposal Method:	Storage, Bulking, And/Or Transfer Off Site--No Treatment/Reovery (H010-H129) Or (H131-H135)
Tons:	0.231
Facility County:	San Bernardino

Map ID	Site	Database(s)	EPA ID Number
693	**GEORGE AND VAUGHNS AUTO BODY** **525 W STUART ST** **REDLANDS, CA 92374**	**HAZNET**	**S113042855** **N/A**

HAZNET:

Year:	1995
Gepaid:	CAL000055038
Contact:	Not reported
Telephone:	0000000000
Mailing Name:	Not reported
Mailing Address:	525 W STUART ST
Mailing City,St,Zip:	REDLANDS, CA 923740000
Gen County:	Not reported
TSD EPA ID:	CAD008252405
TSD County:	Not reported
Waste Category:	Unspecified solvent mixture
Disposal Method:	Recycler
Tons:	.3960
Facility County:	San Bernardino

Year:	1995
Gepaid:	CAL000055038
Contact:	Not reported
Telephone:	0000000000
Mailing Name:	Not reported
Mailing Address:	525 W STUART ST
Mailing City,St,Zip:	REDLANDS, CA 923740000
Gen County:	Not reported
TSD EPA ID:	CAD008252405
TSD County:	Not reported
Waste Category:	Not reported
Disposal Method:	Recycler
Tons:	.1251
Facility County:	San Bernardino

Year:	1995
Gepaid:	CAL000055038
Contact:	Not reported
Telephone:	0000000000
Mailing Name:	Not reported
Mailing Address:	525 W STUART ST
Mailing City,St,Zip:	REDLANDS, CA 923740000
Gen County:	Not reported
TSD EPA ID:	CAD008252405
TSD County:	Not reported
Waste Category:	Unspecified solvent mixture
Disposal Method:	Not reported
Tons:	.1459
Facility County:	San Bernardino

Year:	1994
Gepaid:	CAL000055038
Contact:	Not reported
Telephone:	0000000000
Mailing Name:	Not reported
Mailing Address:	525 W STUART ST
Mailing City,St,Zip:	REDLANDS, CA 923740000
Gen County:	Not reported
TSD EPA ID:	CAD008252405

Map ID	Site	Database(s)	EPA ID Number

GEORGE AND VAUGHNS AUTO BODY (Continued) **S113042855**

TSD County: Not reported
Waste Category: Unspecified solvent mixture
Disposal Method: Recycler
Tons: .2959
Facility County: San Bernardino

Year: 1993
Gepaid: CAL000055038
Contact: Not reported
Telephone: 0000000000
Mailing Name: Not reported
Mailing Address: 525 W STUART ST
Mailing City,St,Zip: REDLANDS, CA 923740000
Gen County: Not reported
TSD EPA ID: CAD008252405
TSD County: Not reported
Waste Category: Unspecified solvent mixture
Disposal Method: Recycler
Tons: 0.32100000000
Facility County: San Bernardino

Click this hyperlink while viewing on your computer to access
2 additional CA_HAZNET: record(s) in the EDR Site Report.

---

693 **LUBE & TUNE EXPRESS** **HAZNET** **S113106952**
525 W STUART ST **N/A**
REDLANDS, CA 92374

HAZNET:
Year: 2000
Gepaid: CAL000211474
Contact: ANGELA BRUCK
Telephone: 9097981609
Mailing Name: Not reported
Mailing Address: 525 W STUART ST
Mailing City,St,Zip: REDLANDS, CA 923740000
Gen County: Not reported
TSD EPA ID: CAT080025711
TSD County: Not reported
Waste Category: Aqueous solution with total organic residues less than 10 percent
Disposal Method: Transfer Station
Tons: 0.62
Facility County: San Bernardino

Year: 1999
Gepaid: CAL000211474
Contact: DAVID BRUCK
Telephone: 0000000000
Mailing Name: Not reported
Mailing Address: 525 W STUART ST
Mailing City,St,Zip: REDLANDS, CA 923740000
Gen County: Not reported
TSD EPA ID: CAT080025711
TSD County: Not reported
Waste Category: Aqueous solution with total organic residues less than 10 percent
Disposal Method: Transfer Station
Tons: .2502
Facility County: San Bernardino

Map ID	Site	Database(s)	EPA ID Number
694	**BANDAS AUTO BODY** **402 E STUART AVE** **REDLANDS, CA 92374**	**HAZNET**	**S113145341** **N/A**

HAZNET:

Year:	2012
Gepaid:	CAL000313909
Contact:	ADAM BANDA
Telephone:	9093352755
Mailing Name:	Not reported
Mailing Address:	402 E STUART AVE
Mailing City,St,Zip:	REDLANDS, CA 923743463
Gen County:	San Bernardino
TSD EPA ID:	CAD008252405
TSD County:	Los Angeles
Waste Category:	Not reported
Disposal Method:	Storage, Bulking, And/Or Transfer Off Site--No Treatment/Reovery (H010-H129) Or (H131-H135)
Tons:	0.05
Facility County:	San Bernardino

Year:	2012
Gepaid:	CAL000313909
Contact:	ADAM BANDA
Telephone:	9093352755
Mailing Name:	Not reported
Mailing Address:	402 E STUART AVE
Mailing City,St,Zip:	REDLANDS, CA 923743463
Gen County:	San Bernardino
TSD EPA ID:	CAD008252405
TSD County:	Los Angeles
Waste Category:	Not reported
Disposal Method:	Fuel Blending Prior To Energy Recovery At Another Site
Tons:	0.1251
Facility County:	San Bernardino

Year:	2011
Gepaid:	CAL000313909
Contact:	ADAM BANDA
Telephone:	9093352755
Mailing Name:	Not reported
Mailing Address:	402 E STUART AVE
Mailing City,St,Zip:	REDLANDS, CA 923743463
Gen County:	Not reported
TSD EPA ID:	CAT000613893
TSD County:	Not reported
Waste Category:	Hydrocarbon solvents (benzene, hexane, Stoddard, Etc.)
Disposal Method:	Storage, Bulking, And/Or Transfer Off Site--No Treatment/Reovery (H010-H129) Or (H131-H135)
Tons:	0.0925
Facility County:	San Bernardino

Year:	2011
Gepaid:	CAL000313909
Contact:	ADAM BANDA
Telephone:	9093352755
Mailing Name:	Not reported
Mailing Address:	402 E STUART AVE
Mailing City,St,Zip:	REDLANDS, CA 923743463

Map ID	Site	Database(s)	EPA ID Number

BANDAS AUTO BODY (Continued) **S113145341**

Gen County: Not reported
TSD EPA ID: CAD008252405
TSD County: Not reported
Waste Category: Aqueous solution with total organic residues 10 percent or more
Disposal Method: Fuel Blending Prior To Energy Recovery At Another Site
Tons: 0.1251
Facility County: San Bernardino

Year: 2011
Gepaid: CAL000313909
Contact: ADAM BANDA
Telephone: 9093352755
Mailing Name: Not reported
Mailing Address: 402 E STUART AVE
Mailing City,St,Zip: REDLANDS, CA 923743463
Gen County: Not reported
TSD EPA ID: NVT330010000
TSD County: Not reported
Waste Category: Other organic solids
Disposal Method: Landfill Or Surface Impoundment That Will Be Closed As Landfill(To Include On-Site Treatment And/Or Stabilization)
Tons: 0.1125
Facility County: San Bernardino

Click this hyperlink while viewing on your computer to access
3 additional CA_HAZNET: record(s) in the EDR Site Report.

---

694 **BANDA'S AUTO BODY** **San Bern. Co. Permit** **S109423439**
402 E STUART AVE **N/A**
REDLANDS, CA 92374

San Bern. Co. Permit:
Region: SAN BERNARDINO
Facility ID: FA0012941
Owner: BANDA, ADAM
Permit Number: PT0022635
Permit Category: CONDITIONALLY EXEMPT SMALL QUANTITY GENERATOR
Facility Status: ACTIVE
Expiration Date: 12/31/2013

---

695 **SUPERIOR ROOFING COMPANY** **San Bern. Co. Permit** **S104770831**
520 E STUART **N/A**
REDLANDS, CA 92374

San Bern. Co. Permit:
Region: SAN BERNARDINO
Facility ID: FA0006548
Owner: HYLKEMA ROOFING COMPANY INC
Permit Number: PT0005743
Permit Category: HAZMAT HANDLER 0-10 EMPLOYEES
Facility Status: INACTIVE
Expiration Date: 11/30/2012

Map ID	Site	Database(s)	EPA ID Number
695	**SUPERIOR ROOFING** **520 E STUART AVE** **REDLANDS, CA 92373**	**CA FID UST** **SWEEPS UST**	**S101619382** **N/A**

CA FID UST:

Facility ID:	36001070
Regulated By:	UTNKI
Regulated ID:	00054746
Cortese Code:	Not reported
SIC Code:	Not reported
Facility Phone:	7147923681
Mail To:	Not reported
Mailing Address:	520 E STUART
Mailing Address 2:	Not reported
Mailing City,St,Zip:	REDLANDS 92373
Contact:	Not reported
Contact Phone:	Not reported
DUNs Number:	Not reported
NPDES Number:	Not reported
EPA ID:	Not reported
Comments:	Not reported
Status:	Inactive

SWEEPS UST:

Status:	Not reported
Comp Number:	54746
Number:	Not reported
Board Of Equalization:	Not reported
Referral Date:	Not reported
Action Date:	Not reported
Created Date:	Not reported
Tank Status:	Not reported
Owner Tank Id:	Not reported
Swrcb Tank Id:	36-000-054746-000001
Actv Date:	Not reported
Capacity:	1000
Tank Use:	M.V. FUEL
Stg:	PRODUCT
Content:	REG UNLEADED
Number Of Tanks:	1

Map ID	Site	Database(s)	EPA ID Number
695	**SOLUTION TECHNOLOGY SYSTEMS, INC.** **538 E STUART AVE** **REDLANDS, CA 92374**	**San Bern. Co. Permit**	**S106803246** **N/A**

San Bern. Co. Permit:

Region:	SAN BERNARDINO
Facility ID:	FA0006285
Owner:	HARNDEN, ERIC
Permit Number:	PT0001240
Permit Category:	HAZARDOUS WASTE GENERATOR - 0-10 EMPLOYEES
Facility Status:	ACTIVE
Expiration Date:	11/30/2013

Region:	SAN BERNARDINO
Facility ID:	FA0006285
Owner:	HARNDEN, ERIC
Permit Number:	PT0001241
Permit Category:	HAZMAT HANDLER 0-10 EMPLOYEES (W/GEN PRMT)

Map ID	Site	Database(s)	EPA ID Number

SOLUTION TECHNOLOGY SYSTEMS, INC. (Continued) **S106803246**

Facility Status: ACTIVE
Expiration Date: 11/30/2013

---

696 **JOSEPH'S STOREHOUSE & RESOURCE CTR** **San Bern. Co. Permit** **S110071719**
760 E STUART AVE **N/A**
REDLANDS, CA 92374

San Bern. Co. Permit:
Region: SAN BERNARDINO
Facility ID: FA0012942
Owner: THE BLESSING CENTER NVCCF INC
Permit Number: PT0022636
Permit Category: UW HANDLER (WITHOUT ANOTHER CUPA PERMIT)
Facility Status: INACTIVE
Expiration Date: 12/31/2010

---

698 **INLAND VALLEY AUTOMOTIVE, INC** **San Bern. Co. Permit** **S102040795**
525 W STUART AVE **N/A**
REDLANDS, CA 92374

San Bern. Co. Permit:
Region: SAN BERNARDINO
Facility ID: FA0004496
Owner: BRUCK, DAVID
Permit Number: PT0007749
Permit Category: SPECIAL GENERATOR
Facility Status: INACTIVE
Expiration Date: 11/30/2009

Region: SAN BERNARDINO
Facility ID: FA0004496
Owner: BRUCK, DAVID
Permit Number: PT0007750
Permit Category: SPECIAL HANDLER
Facility Status: INACTIVE
Expiration Date: 11/30/2009

Region: SAN BERNARDINO
Facility ID: FA0012678
Owner: GATES, KARISSA
Permit Number: PT0022172
Permit Category: SPECIAL GENERATOR
Facility Status: INACTIVE
Expiration Date: 09/30/2010

Region: SAN BERNARDINO
Facility ID: FA0012678
Owner: GATES, KARISSA
Permit Number: PT0022173
Permit Category: SPECIAL HANDLER
Facility Status: INACTIVE
Expiration Date: 09/30/2010

Map ID	Site	Database(s)	EPA ID Number

702 **ATKINSON CONTRACTING INC** **HAZNET** **S112975865**
950 E PARK AVE **N/A**
REDLANDS, CA 92374

HAZNET:

Year:	2009
Gepaid:	CAC002639181
Contact:	JOHN HARRINGTON
Telephone:	9498559755
Mailing Name:	Not reported
Mailing Address:	27422 PORTOLA PKWY STE 250
Mailing City,St,Zip:	FOOTHILL RANCH, CA 92610
Gen County:	Not reported
TSD EPA ID:	NVT330010000
TSD County:	Not reported
Waste Category:	Other inorganic solid waste
Disposal Method:	Landfill Or Surface Impoundment That Will Be Closed As Landfill(To Include On-Site Treatment And/Or Stabilization)
Tons:	0.2
Facility County:	San Bernardino

Year:	2009
Gepaid:	CAC002639181
Contact:	JOHN HARRINGTON
Telephone:	9498559755
Mailing Name:	Not reported
Mailing Address:	27422 PORTOLA PKWY STE 250
Mailing City,St,Zip:	FOOTHILL RANCH, CA 92610
Gen County:	Not reported
TSD EPA ID:	NVT330010000
TSD County:	Not reported
Waste Category:	Unspecified oil-containing waste
Disposal Method:	Other Recovery Of Reclamation For Reuse Including Acid Regeneration, Organics Recovery Ect
Tons:	0.834
Facility County:	San Bernardino

---

704 **QUALITY INDUSTRIES** **HAZNET** **S113164833**
750 ORIENTAL AVE **N/A**
REDLANDS, CA 92374

HAZNET:

Year:	2005
Gepaid:	CAL920465433
Contact:	--
Telephone:	Not reported
Mailing Name:	Not reported
Mailing Address:	750 ORIENTAL AVE
Mailing City,St,Zip:	REDLANDS, CA 923743067
Gen County:	Not reported
TSD EPA ID:	CAT000613927
TSD County:	Not reported
Waste Category:	Aqueous solution with total organic residues less than 10 percent
Disposal Method:	Transfer Station
Tons:	0.12
Facility County:	San Bernardino

Year:	2004
Gepaid:	CAL920465433
Contact:	--

Map ID	Site	Database(s)	EPA ID Number

QUALITY INDUSTRIES (Continued) **S113164833**

Telephone: Not reported
Mailing Name: Not reported
Mailing Address: 750 ORIENTAL AVE
Mailing City,St,Zip: REDLANDS, CA 923743067
Gen County: Not reported
TSD EPA ID: CAT000613927
TSD County: Not reported
Waste Category: Aqueous solution with total organic residues less than 10 percent
Disposal Method: Transfer Station
Tons: 0.06
Facility County: San Bernardino

Year: 2003
Gepaid: CAL920465433
Contact: --
Telephone: Not reported
Mailing Name: Not reported
Mailing Address: 750 ORIENTAL AVE
Mailing City,St,Zip: REDLANDS, CA 923743067
Gen County: Not reported
TSD EPA ID: CAT000613927
TSD County: Not reported
Waste Category: Aqueous solution with total organic residues less than 10 percent
Disposal Method: Transfer Station
Tons: 0.11
Facility County: San Bernardino

Year: 2002
Gepaid: CAL920465433
Contact: --
Telephone: Not reported
Mailing Name: Not reported
Mailing Address: 750 ORIENTAL AVE
Mailing City,St,Zip: REDLANDS, CA 923743067
Gen County: Not reported
TSD EPA ID: CAT000613927
TSD County: Not reported
Waste Category: Aqueous solution with total organic residues less than 10 percent
Disposal Method: Transfer Station
Tons: 0.18
Facility County: San Bernardino

Year: 2001
Gepaid: CAL920465433
Contact: --
Telephone: Not reported
Mailing Name: Not reported
Mailing Address: 750 ORIENTAL AVE
Mailing City,St,Zip: REDLANDS, CA 923743067
Gen County: Not reported
TSD EPA ID: CAT000613927
TSD County: Not reported
Waste Category: Aqueous solution with total organic residues less than 10 percent
Disposal Method: Transfer Station
Tons: 0.27
Facility County: San Bernardino

Map ID	Site	Database(s)	EPA ID Number
	QUALITY INDUSTRIES (Continued)		**S113164833**

Click this hyperlink while viewing on your computer to access
2 additional CA_HAZNET: record(s) in the EDR Site Report.

---

705 **RONDOR SVC CNTR** **HAZNET** **S113025270**
440 ORIENTAL **N/A**
REDLANDS, CA 92374

HAZNET:

Year:	1998
Gepaid:	CAL000010590
Contact:	RON GROSZ
Telephone:	9097928154
Mailing Name:	Not reported
Mailing Address:	440 ORIENTAL AVE
Mailing City,St,Zip:	REDLANDS, CA 923743060
Gen County:	Not reported
TSD EPA ID:	CAT000613893
TSD County:	Not reported
Waste Category:	Aqueous solution with total organic residues less than 10 percent
Disposal Method:	Treatment, Tank
Tons:	.0708
Facility County:	San Bernardino

---

705 **GROSZ. RONALD** **CA FID UST** **S101591170**
440 ORIENTAL AVE **SWEEPS UST** **N/A**
REDLANDS, CA 92373

CA FID UST:

Facility ID:	36002090
Regulated By:	UTNKI
Regulated ID:	00068505
Cortese Code:	Not reported
SIC Code:	Not reported
Facility Phone:	Not reported
Mail To:	Not reported
Mailing Address:	440 ORIENTAL AVE
Mailing Address 2:	Not reported
Mailing City,St,Zip:	REDLANDS 92373
Contact:	Not reported
Contact Phone:	Not reported
DUNs Number:	Not reported
NPDES Number:	Not reported
EPA ID:	Not reported
Comments:	Not reported
Status:	Inactive

SWEEPS UST:

Status:	Not reported
Comp Number:	68505
Number:	Not reported
Board Of Equalization:	44-021502
Referral Date:	Not reported
Action Date:	Not reported
Created Date:	Not reported
Tank Status:	Not reported
Owner Tank Id:	Not reported

Map ID	Site	Database(s)	EPA ID Number

GROSZ. RONALD (Continued) **S101591170**

Swrcb Tank Id: 36-000-068505-000001
Actv Date: Not reported
Capacity: 1000
Tank Use: OIL
Stg: WASTE
Content: WASTE OIL
Number Of Tanks: 1

---

705 **RONDOR AUTO SERVICE** **San Bern. Co. Permit** **S103985376**
440 ORIENTAL AVE **N/A**
REDLANDS, CA 92374

San Bern. Co. Permit:
Region: SAN BERNARDINO
Facility ID: FA0005799
Owner: GROSZ, RONALD
Permit Number: PT0006951
Permit Category: SPECIAL HANDLER
Facility Status: ACTIVE
Expiration Date: 12/31/2013

Region: SAN BERNARDINO
Facility ID: FA0005799
Owner: GROSZ, RONALD
Permit Number: PT0006952
Permit Category: SPECIAL GENERATOR
Facility Status: ACTIVE
Expiration Date: 12/31/2013

---

705 **FREDFORD & CO** **HAZNET** **S112901823**
420 ORIENTAL AVE **N/A**
REDLANDS, CA 92374

HAZNET:
Year: 2003
Gepaid: CAC002185561
Contact: FRED AVERY FORD
Telephone: 9097931592
Mailing Name: Not reported
Mailing Address: PO BOX 22
Mailing City,St,Zip: REDLANDS, CA 92373
Gen County: Not reported
TSD EPA ID: CAT080013352
TSD County: Not reported
Waste Category: Unspecified oil-containing waste
Disposal Method: Recycler
Tons: 3.33
Facility County: San Bernardino

Map ID	Site	Database(s)	EPA ID Number
705	**FRED FORD & COMPANY** **420 ORIENTAL AVE** **REDLANDS, CA 92373**	**CA FID UST** **SWEEPS UST**	**S101591166** **N/A**

CA FID UST:

Facility ID:	36002043
Regulated By:	UTNKA
Regulated ID:	00013153
Cortese Code:	Not reported
SIC Code:	Not reported
Facility Phone:	Not reported
Mail To:	Not reported
Mailing Address:	420 ORIENTAL AVE
Mailing Address 2:	Not reported
Mailing City,St,Zip:	REDLANDS 92373
Contact:	Not reported
Contact Phone:	Not reported
DUNs Number:	Not reported
NPDES Number:	Not reported
EPA ID:	Not reported
Comments:	Not reported
Status:	Active

SWEEPS UST:

Status:	Active
Comp Number:	13153
Number:	9
Board Of Equalization:	44-020436
Referral Date:	03-24-92
Action Date:	03-24-92
Created Date:	02-29-88
Tank Status:	A
Owner Tank Id:	1
Swrcb Tank Id:	36-000-013153-000001
Actv Date:	07-08-88
Capacity:	10000
Tank Use:	M.V. FUEL
Stg:	P
Content:	DIESEL
Number Of Tanks:	1

Map ID	Site	Database(s)	EPA ID Number
707	**ANIMAL MEDICAL CENTER OF REDLANDS** **340 N 6TH ST** **REDLANDS, CA 92374**	**HAZNET**	**S113059334** **N/A**

HAZNET:

Year:	1998
Gepaid:	CAL000098509
Contact:	LOUIS BURCH
Telephone:	9097931499
Mailing Name:	Not reported
Mailing Address:	340 N 6TH ST
Mailing City,St,Zip:	REDLANDS, CA 923743346
Gen County:	Not reported
TSD EPA ID:	CAL000121946
TSD County:	Not reported
Waste Category:	Photochemicals/photoprocessing waste
Disposal Method:	Recycler
Tons:	.0275

Map ID	Site	Database(s)	EPA ID Number

ANIMAL MEDICAL CENTER OF REDLANDS (Continued) **S113059334**

Facility County: San Bernardino

---

707 **ANIMAL MEDICAL CENTER OF REDLANDS** **HAZNET** **S113072437**
340 NORTH SIXTH STREET **N/A**
REDLANDS, CA 92374

HAZNET:

Year:	1997
Gepaid:	CAL000127863
Contact:	LOIUS BURCH
Telephone:	9097934775
Mailing Name:	Not reported
Mailing Address:	340 6TH ST
Mailing City,St,Zip:	REDLANDS, CA 923743346
Gen County:	Not reported
TSD EPA ID:	CAL000121946
TSD County:	Not reported
Waste Category:	Photochemicals/photoprocessing waste
Disposal Method:	Recycler
Tons:	.0490
Facility County:	San Bernardino

Year:	1995
Gepaid:	CAL000127863
Contact:	LOIUS BURCH
Telephone:	9097934775
Mailing Name:	Not reported
Mailing Address:	340 6TH ST
Mailing City,St,Zip:	REDLANDS, CA 923743346
Gen County:	Not reported
TSD EPA ID:	CAD108040858
TSD County:	Not reported
Waste Category:	Photochemicals/photoprocessing waste
Disposal Method:	Recycler
Tons:	.1042
Facility County:	San Bernardino

---

708 **BEACON PRINTERY THE** **HAZNET** **S113037132**
336 ORANGE ST **N/A**
REDLANDS, CA 92374

HAZNET:

Year:	2009
Gepaid:	CAL000038870
Contact:	BILL HUNTER
Telephone:	9097921464
Mailing Name:	Not reported
Mailing Address:	11382 DEERFIELD DR
Mailing City,St,Zip:	YUCAIPA, CA 923996822
Gen County:	Not reported
TSD EPA ID:	CAD981402522
TSD County:	Not reported
Waste Category:	Not reported
Disposal Method:	Metals Recovery Including Retoring,Smelting,Chemicals,Ect
Tons:	0.18765
Facility County:	San Bernardino

Map ID	Site	Database(s)	EPA ID Number

BEACON PRINTERY THE (Continued) **S113037132**

Year: 2008
Gepaid: CAL000038870
Contact: BILL HUNTER
Telephone: 9097921464
Mailing Name: Not reported
Mailing Address: 336 ORANGE ST
Mailing City,St,Zip: REDLANDS, CA 923743204
Gen County: Not reported
TSD EPA ID: CAD981402522
TSD County: Not reported
Waste Category: Not reported
Disposal Method: Metals Recovery Including Retoring,Smelting,Chemicals,Ect
Tons: 0.2502
Facility County: San Bernardino

Year: 2007
Gepaid: CAL000038870
Contact: BILL HUNTER
Telephone: 9097921464
Mailing Name: Not reported
Mailing Address: 336 ORANGE ST
Mailing City,St,Zip: REDLANDS, CA 923743204
Gen County: Not reported
TSD EPA ID: CAD981402522
TSD County: Not reported
Waste Category: Not reported
Disposal Method: Metals Recovery Including Retoring,Smelting,Chemicals,Ect
Tons: 0.25
Facility County: San Bernardino

Year: 2006
Gepaid: CAL000038870
Contact: BILL HUNTER
Telephone: 9097921464
Mailing Name: Not reported
Mailing Address: 336 ORANGE ST
Mailing City,St,Zip: REDLANDS, CA 923743204
Gen County: Not reported
TSD EPA ID: CAD981402522
TSD County: Not reported
Waste Category: Photochemicals/photoprocessing waste
Disposal Method: Recycler
Tons: 0.12
Facility County: San Bernardino

Year: 2006
Gepaid: CAL000038870
Contact: BILL HUNTER
Telephone: 9097921464
Mailing Name: Not reported
Mailing Address: 336 ORANGE ST
Mailing City,St,Zip: REDLANDS, CA 923743204
Gen County: Not reported
TSD EPA ID: CAD981402522
TSD County: Not reported
Waste Category: Photochemicals/photoprocessing waste
Disposal Method: Recycler

Map ID	Site	Database(s)	EPA ID Number

BEACON PRINTERY THE (Continued) **S113037132**

Tons: 0.18
Facility County: San Bernardino

Click this hyperlink while viewing on your computer to access
11 additional CA_HAZNET: record(s) in the EDR Site Report.

---

708 **BEACON PRINTERY** **San Bern. Co. Permit** **S100930592**
336 ORANGE ST **N/A**
REDLANDS, CA 92374

San Bern. Co. Permit:
Region: SAN BERNARDINO
Facility ID: FA0001389
Owner: HUNTER, JOHN W
Permit Number: PT0001539
Permit Category: CONDITIONALLY EXEMPT SMALL QUANTITY GENERATOR
Facility Status: INACTIVE
Expiration Date: 05/31/2010

---

708 **COAST FEDERAL BANK** **HAZNET** **S112850588**
333 NORTH ORANGE STREET **N/A**
REDLANDS, CA 92374

HAZNET:
Year: 1993
Gepaid: CAC000892104
Contact: COAST FEDERAL BANK__(ROBERT MC
Telephone: 8188318426
Mailing Name: Not reported
Mailing Address: 18000 CHATSWORTH STREET
Mailing City,St,Zip: GRANADA HILLS, CA 913445676
Gen County: Not reported
TSD EPA ID: CAD982484933
TSD County: Not reported
Waste Category: Other empty containers 30 gallons or more
Disposal Method: Recycler
Tons: 2.5
Facility County: San Bernardino

---

709 **REDLANDS AUTO ELECTRIC** **RCRA-SQG** **1000595560**
349 N EUREKA **FINDS** **CAD983595109**
REDLANDS, CA 92374 **CA FID UST**
SWEEPS UST
San Bern. Co. Permit
HAZNET

RCRA-SQG:
Date form received by agency: 07/15/1991
Facility name: REDLANDS AUTO ELECTRIC
Facility address: 349 N EUREKA
REDLANDS, CA 92374
EPA ID: CAD983595109
Contact: BRYAN HOLTROP
Contact address: 349 N EUREKA
REDLANDS, CA 92374

Map ID	Site	Database(s)	EPA ID Number

REDLANDS AUTO ELECTRIC (Continued) **1000595560**

Contact country: US
Contact telephone: (714) 792-4776
Contact email: Not reported
EPA Region: 09
Classification: Small Small Quantity Generator
Description: Handler: generates more than 100 and less than 1000 kg of hazardous waste during any calendar month and accumulates less than 6000 kg of hazardous waste at any time; or generates 100 kg or less of hazardous waste during any calendar month, and accumulates more than 1000 kg of hazardous waste at any time

Owner/Operator Summary:
Owner/operator name: BRYAN HOLTROP
Owner/operator address: 349 N EUREKA
REDLANDS, CA 92374
Owner/operator country: Not reported
Owner/operator telephone: (714) 792-4776
Legal status: Private
Owner/Operator Type: Owner
Owner/Op start date: Not reported
Owner/Op end date: Not reported

Handler Activities Summary:
U.S. importer of hazardous waste: No
Mixed waste (haz. and radioactive): No
Recycler of hazardous waste: No
Transporter of hazardous waste: No
Treater, storer or disposer of HW: No
Underground injection activity: No
On-site burner exemption: No
Furnace exemption: No
Used oil fuel burner: No
Used oil processor: No
User oil refiner: No
Used oil fuel marketer to burner: No
Used oil Specification marketer: No
Used oil transfer facility: No
Used oil transporter: No

Violation Status: No violations found

FINDS:

Registry ID: 110002852994

Environmental Interest/Information System
California Hazardous Waste Tracking System - Datamart (HWTS-DATAMART) provides California with information on hazardous waste shipments for generators, transporters, and treatment, storage, and disposal facilities.

RCRAInfo is a national information system that supports the Resource Conservation and Recovery Act (RCRA) program through the tracking of events and activities related to facilities that generate, transport, and treat, store, or dispose of hazardous waste. RCRAInfo allows RCRA program staff to track the notification, permit, compliance, and corrective action activities required under RCRA.

Map ID	Site	Database(s)	EPA ID Number

REDLANDS AUTO ELECTRIC (Continued) **1000595560**

ICIS (Integrated Compliance Information System) is the Integrated Compliance Information System and provides a database that, when complete, will contain integrated Enforcement and Compliance information across most of EPA's programs. The vision for ICIS is to replace EPA's independent databases that contain Enforcement data with a single repository for that information. Currently, ICIS contains all Federal Administrative and Judicial enforcement actions. This information is maintained in ICIS by EPA in the Regional offices and it Headquarters. A future release of ICIS will replace the Permit Compliance System (PCS) which supports the NPDES and will integrate that information with Federal actions already in the system. ICIS also has the capability to track other activities occurring in the Region that support Compliance and Enforcement programs. These include; Incident Tracking, Compliance Assistance, and Compliance Monitoring.

CA FID UST:

Facility ID:	36004398
Regulated By:	UTNKA
Regulated ID:	00047682
Cortese Code:	Not reported
SIC Code:	Not reported
Facility Phone:	Not reported
Mail To:	Not reported
Mailing Address:	349 N EUREKA
Mailing Address 2:	Not reported
Mailing City,St,Zip:	REDLANDS 92374
Contact:	Not reported
Contact Phone:	Not reported
DUNs Number:	Not reported
NPDES Number:	Not reported
EPA ID:	Not reported
Comments:	Not reported
Status:	Active

SWEEPS UST:

Status:	Active
Comp Number:	47682
Number:	9
Board Of Equalization:	44-021089
Referral Date:	09-10-91
Action Date:	09-10-91
Created Date:	02-29-88
Tank Status:	A
Owner Tank Id:	1
Swrcb Tank Id:	36-000-047682-000001
Actv Date:	07-08-88
Capacity:	200
Tank Use:	OIL
Stg:	W
Content:	WASTE OIL
Number Of Tanks:	1

San Bern. Co. Permit:

Region:	SAN BERNARDINO
Facility ID:	FA0005629

Map ID	Site	Database(s)	EPA ID Number

REDLANDS AUTO ELECTRIC (Continued) **1000595560**

Owner: COOPER, JAMES A
Permit Number: PT0002026
Permit Category: SPECIAL HANDLER
Facility Status: ACTIVE
Expiration Date: 05/31/2014

Region: SAN BERNARDINO
Facility ID: FA0005629
Owner: COOPER, JAMES A
Permit Number: PT0002027
Permit Category: SPECIAL GENERATOR
Facility Status: ACTIVE
Expiration Date: 05/31/2014

HAZNET:
Year: 2001
Gepaid: CAD983595109
Contact: JAMES A COOPER OWNER
Telephone: 9097924776
Mailing Name: Not reported
Mailing Address: 349 N EUREKA ST
Mailing City,St,Zip: REDLANDS, CA 923743171
Gen County: Not reported
TSD EPA ID: CAT000613927
TSD County: Not reported
Waste Category: Aqueous solution with total organic residues less than 10 percent
Disposal Method: Transfer Station
Tons: 0.49
Facility County: San Bernardino

Year: 2001
Gepaid: CAD983595109
Contact: JAMES A COOPER OWNER
Telephone: 9097924776
Mailing Name: Not reported
Mailing Address: 349 N EUREKA ST
Mailing City,St,Zip: REDLANDS, CA 923743171
Gen County: Not reported
TSD EPA ID: CAT000613927
TSD County: Not reported
Waste Category: Aqueous solution with total organic residues less than 10 percent
Disposal Method: Transfer Station
Tons: 0.01
Facility County: San Bernardino

Year: 2000
Gepaid: CAD983595109
Contact: JAMES A COOPER OWNER
Telephone: 9097924776
Mailing Name: Not reported
Mailing Address: 349 N EUREKA ST
Mailing City,St,Zip: REDLANDS, CA 923743171
Gen County: Not reported
TSD EPA ID: CAT000613976
TSD County: Not reported
Waste Category: Liquids with halogenated organic compounds >= 1,000 Mg./L
Disposal Method: Transfer Station

Map ID	Site	Database(s)	EPA ID Number

REDLANDS AUTO ELECTRIC (Continued) **1000595560**

Tons: 0.03
Facility County: San Bernardino

Year: 2000
Gepaid: CAD983595109
Contact: JAMES A COOPER OWNER
Telephone: 9097924776
Mailing Name: Not reported
Mailing Address: 349 N EUREKA ST
Mailing City,St,Zip: REDLANDS, CA 923743171
Gen County: Not reported
TSD EPA ID: CAT000613927
TSD County: Not reported
Waste Category: Aqueous solution with total organic residues less than 10 percent
Disposal Method: Transfer Station
Tons: 0.61
Facility County: San Bernardino

Year: 2000
Gepaid: CAD983595109
Contact: JAMES A COOPER OWNER
Telephone: 9097924776
Mailing Name: Not reported
Mailing Address: 349 N EUREKA ST
Mailing City,St,Zip: REDLANDS, CA 923743171
Gen County: Not reported
TSD EPA ID: CAT000613893
TSD County: Not reported
Waste Category: Aqueous solution with total organic residues less than 10 percent
Disposal Method: Transfer Station
Tons: 0.17
Facility County: San Bernardino

Click this hyperlink while viewing on your computer to access
18 additional CA_HAZNET: record(s) in the EDR Site Report.

---

710 **TOP TRANSMISSIONS** **RCRA-SQG** **1000134636**
860 W REDLANDS BLVD A1 **FINDS** **CAD982323453**
REDLANDS, CA

RCRA-SQG:
Date form received by agency: 02/09/1988
Facility name: TOP TRANSMISSIONS
Facility address: 860 W REDLANDS BLVD A1
REDLANDS, CA 92373
EPA ID: CAD982323453
Mailing address: W REDLANDS BLVD A1
REDLANDS, CA 92373
Contact: ENVIRONMENTAL MANAGER
Contact address: 860 W REDLANDS BLVD A1
REDLANDS, CA 92373
Contact country: US
Contact telephone: (714) 793-8706
Contact email: Not reported
EPA Region: 09
Classification: Small Small Quantity Generator
Description: Handler: generates more than 100 and less than 1000 kg of hazardous waste during any calendar month and accumulates less than 6000 kg of

Map ID	Site	Database(s)	EPA ID Number

TOP TRANSMISSIONS (Continued) **1000134636**

hazardous waste at any time; or generates 100 kg or less of hazardous waste during any calendar month, and accumulates more than 1000 kg of hazardous waste at any time

Owner/Operator Summary:

Owner/operator name:	HERB HERDWICK
Owner/operator address:	NOT REQUIRED
	NOT REQUIRED, ME 99999
Owner/operator country:	Not reported
Owner/operator telephone:	(415) 555-1212
Legal status:	Private
Owner/Operator Type:	Owner
Owner/Op start date:	Not reported
Owner/Op end date:	Not reported

Owner/operator name:	NOT REQUIRED
Owner/operator address:	NOT REQUIRED
	NOT REQUIRED, ME 99999
Owner/operator country:	Not reported
Owner/operator telephone:	(415) 555-1212
Legal status:	Private
Owner/Operator Type:	Operator
Owner/Op start date:	Not reported
Owner/Op end date:	Not reported

Handler Activities Summary:

U.S. importer of hazardous waste:	No
Mixed waste (haz. and radioactive):	No
Recycler of hazardous waste:	No
Transporter of hazardous waste:	No
Treater, storer or disposer of HW:	No
Underground injection activity:	No
On-site burner exemption:	No
Furnace exemption:	No
Used oil fuel burner:	No
Used oil processor:	No
User oil refiner:	No
Used oil fuel marketer to burner:	No
Used oil Specification marketer:	No
Used oil transfer facility:	No
Used oil transporter:	No

Violation Status: No violations found

FINDS:

Registry ID: 110002794511

Environmental Interest/Information System

RCRAInfo is a national information system that supports the Resource Conservation and Recovery Act (RCRA) program through the tracking of events and activities related to facilities that generate, transport, and treat, store, or dispose of hazardous waste. RCRAInfo allows RCRA program staff to track the notification, permit, compliance, and corrective action activities required under RCRA.

Map ID	Site	Database(s)	EPA ID Number

710 **XPRESS LUBE** **San Bern. Co. Permit** **S104772496**
850 W REDLANDS BLVD **N/A**
REDLANDS, CA 92373

San Bern. Co. Permit:

Region:	SAN BERNARDINO
Facility ID:	FA0007351
Owner:	NCFI INC
Permit Number:	PT0005022
Permit Category:	SPECIAL HANDLER
Facility Status:	ACTIVE
Expiration Date:	11/30/2013

Region:	SAN BERNARDINO
Facility ID:	FA0007351
Owner:	NCFI INC
Permit Number:	PT0005023
Permit Category:	SPECIAL GENERATOR
Facility Status:	ACTIVE
Expiration Date:	11/30/2013

Region:	SAN BERNARDINO
Facility ID:	FA0007351
Owner:	NCFI INC
Permit Number:	PT0016734
Permit Category:	ABOVEGROUND PETROLEUM STORAGE (AST) (SPCC)
Facility Status:	INACTIVE
Expiration Date:	11/30/2010

---

710 **XPRESS LUBE** **AST** **A100346291**
850 W. REDLANDS BLVD **N/A**
REDLANDS, CA 92373

AST:

Owner:	NEISSARI, SEAN
Total Gallons:	3,155
Certified Unified Program Agencies:	San Bernardino

---

710 **XPRESS LUBE** **HAZNET** **S113796612**
850 W REDLANDS BLVD **N/A**
REDLANDS, CA 92373

HAZNET:

Year:	2012
Gepaid:	CAL000206713
Contact:	RONALD C PETERSON/OWNER
Telephone:	9093358464
Mailing Name:	Not reported
Mailing Address:	850 W REDLANDS BLVD
Mailing City,St,Zip:	REDLANDS, CA 923730000
Gen County:	San Bernardino
TSD EPA ID:	CAT080013352
TSD County:	Los Angeles
Waste Category:	Not reported
Disposal Method:	Other Recovery Of Reclamation For Reuse Including Acid Regeneration, Organics Recovery Ect
Tons:	5.838
Facility County:	San Bernardino

Map ID	Site	Database(s)	EPA ID Number
710	**REDLANDS OIL COMPANY (FORMER)** **395 TEXAS STREET** **REDLANDS, CA 92373**	**SLIC**	**S110711911** **N/A**

SLIC:

Region:	STATE
Facility Status:	**Open - Site Assessment**
Status Date:	01/14/2011
Global Id:	T10000002755
Lead Agency:	SANTA ANA RWQCB (REGION 8)
Lead Agency Case Number:	Not reported
Latitude:	34.0587082
Longitude:	-117.1914077
Case Type:	Cleanup Program Site
Case Worker:	KS
Local Agency:	Not reported
RB Case Number:	Not reported
File Location:	Regional Board
Potential Media Affected:	Aquifer used for drinking water supply, Other Groundwater (uses other than drinking water), Under Investigation
Potential Contaminants of Concern:	Diesel, Gasoline, Waste Oil / Motor / Hydraulic / Lubricating
Site History:	Not reported

Click here to access the California GeoTracker records for this facility:

Map ID	Site	Database(s)	EPA ID Number
710	**STOP N' GO #385** **765 REDLANDS BLVD** **REDLANDS, CA 92373**	**LUST**	**S105624639** **N/A**

LUST REG 8:

Region:	8
County:	San Bernardino
Regional Board:	Santa Ana Region
Facility Status:	Preliminary site assessment workplan submitted
Case Number:	083601778T
Local Case Num:	87036
Case Type:	Soil only
Substance:	Gasoline
Qty Leaked:	Not reported
Abate Method:	Not reported
Cross Street:	Not reported
Enf Type:	CLOS
Funding:	Not reported
How Discovered:	Not reported
How Stopped:	Not reported
Leak Cause:	Not reported
Leak Source:	Not reported
Global ID:	T0607100212
How Stopped Date:	Not reported
Enter Date:	1/20/1991
Review Date:	Not reported
Prelim Assess:	Not reported
Discover Date:	Not reported
Enforcement Date:	Not reported
Close Date:	10/29/1991
Workplan:	1/1/1965
Pollution Char:	Not reported
Remed Plan:	Not reported
Remed Action:	Not reported
Monitoring:	Not reported

Map ID	Site	Database(s)	EPA ID Number

STOP N' GO #385 (Continued) **S105624639**

Enter Date:	1/20/1991
GW Qualifies:	Not reported
Soil Qualifies:	Not reported
Operator:	Not reported
Facility Contact:	Not reported
Interim:	Not reported
Oversite Program:	LUST
Latitude:	34.0415722
Longitude:	-117.1830672
MTBE Date:	Not reported
Max MTBE GW:	Not reported
MTBE Concentration:	0
Max MTBE Soil:	Not reported
MTBE Fuel:	1
MTBE Tested:	Site NOT Tested for MTBE.Includes Unknown and Not Analyzed.
MTBE Class:	*
Staff:	CAB
Staff Initials:	CB5
Lead Agency:	Local Agency
Local Agency:	36000L
Hydr Basin #:	UPPER SANTA ANA VALL
Beneficial:	Not reported
Priority:	Not reported
Cleanup Fund Id:	Not reported
Work Suspended:	Not reported

Summary: Not reported

---

710 **RITE AIDE INC** **HAZNET** **S112935687**
700 W REDLANDS BLVD **N/A**
REDLANDS, CA 92373

HAZNET:

Year:	2010
Gepaid:	CAC002574586
Contact:	RUSS TERESA
Telephone:	7145401201
Mailing Name:	Not reported
Mailing Address:	PO BOX 3165
Mailing City,St,Zip:	HARRISBURG, PA 17105
Gen County:	Not reported
TSD EPA ID:	CAD008364432
TSD County:	Not reported
Waste Category:	Off-specification, aged or surplus organics
Disposal Method:	Storage, Bulking, And/Or Transfer Off Site--No Treatment/Reovery (H010-H129) Or (H131-H135)
Tons:	0.0145
Facility County:	San Bernardino

Year:	2010
Gepaid:	CAC002574586
Contact:	RUSS TERESA
Telephone:	7145401201
Mailing Name:	Not reported
Mailing Address:	PO BOX 3165
Mailing City,St,Zip:	HARRISBURG, PA 17105
Gen County:	Not reported
TSD EPA ID:	CAD008364432
TSD County:	Not reported

Map ID	Site	Database(s)	EPA ID Number

RITE AIDE INC (Continued) **S112935687**

Waste Category: Off-specification, aged or surplus organics
Disposal Method: Storage, Bulking, And/Or Transfer Off Site--No Treatment/Reovery (H010-H129) Or (H131-H135)
Tons: 0.0145
Facility County: San Bernardino

Year: 2008
Gepaid: CAC002574586
Contact: RUSS TERESA
Telephone: 7145401201
Mailing Name: Not reported
Mailing Address: PO BOX 3165
Mailing City,St,Zip: HARRISBURG, PA 17105
Gen County: Not reported
TSD EPA ID: CAD008364432
TSD County: Not reported
Waste Category: Not reported
Disposal Method: Storage, Bulking, And/Or Transfer Off Site--No Treatment/Reovery (H010-H129) Or (H131-H135)
Tons: 0.21346
Facility County: San Bernardino

Year: 2008
Gepaid: CAC002574586
Contact: RUSS TERESA
Telephone: 7145401201
Mailing Name: Not reported
Mailing Address: PO BOX 3165
Mailing City,St,Zip: HARRISBURG, PA 17105
Gen County: Not reported
TSD EPA ID: CAD008364432
TSD County: Not reported
Waste Category: Not reported
Disposal Method: Storage, Bulking, And/Or Transfer Off Site--No Treatment/Reovery (H010-H129) Or (H131-H135)
Tons: 0.21346
Facility County: San Bernardino

Year: 2008
Gepaid: CAC002574586
Contact: RUSS TERESA
Telephone: 7145401201
Mailing Name: Not reported
Mailing Address: PO BOX 3165
Mailing City,St,Zip: HARRISBURG, PA 17105
Gen County: Not reported
TSD EPA ID: CAD008364432
TSD County: Not reported
Waste Category: Photochemicals/photoprocessing waste
Disposal Method: Storage, Bulking, And/Or Transfer Off Site--No Treatment/Reovery (H010-H129) Or (H131-H135)
Tons: 0.18765
Facility County: San Bernardino

Click this hyperlink while viewing on your computer to access
5 additional CA_HAZNET: record(s) in the EDR Site Report.

Map ID	Site	Database(s)	EPA ID Number
710	**CIRCLE K STORES INC 2705214** **765 W REDLANDS BLVD** **REDLANDS, CA 92373**	**HAZNET**	**S113130430** **N/A**

HAZNET:

Year:	2012
Gepaid:	CAL000278681
Contact:	USER
Telephone:	9512705193
Mailing Name:	Not reported
Mailing Address:	255 E RINCON ST STE 100
Mailing City,St,Zip:	CORONA, CA 928790000
Gen County:	San Bernardino
TSD EPA ID:	CAT080013352
TSD County:	Los Angeles
Waste Category:	Not reported
Disposal Method:	Other Recovery Of Reclamation For Reuse Including Acid Regeneration, Organics Recovery Ect
Tons:	0.231
Facility County:	San Bernardino

Year:	2011
Gepaid:	CAL000278681
Contact:	REX ABACAN
Telephone:	9512705163
Mailing Name:	Not reported
Mailing Address:	495 E RINCON STE 150
Mailing City,St,Zip:	CORONA, CA 928790000
Gen County:	Not reported
TSD EPA ID:	CAT080013352
TSD County:	Not reported
Waste Category:	Aqueous solution with total organic residues less than 10 percent
Disposal Method:	Other Recovery Of Reclamation For Reuse Including Acid Regeneration, Organics Recovery Ect
Tons:	2.079
Facility County:	San Bernardino

Year:	2011
Gepaid:	CAL000278681
Contact:	REX ABACAN
Telephone:	9512705163
Mailing Name:	Not reported
Mailing Address:	495 E RINCON STE 150
Mailing City,St,Zip:	CORONA, CA 928790000
Gen County:	Not reported
TSD EPA ID:	CAD982444481
TSD County:	Not reported
Waste Category:	Aqueous solution with total organic residues less than 10 percent
Disposal Method:	Storage, Bulking, And/Or Transfer Off Site--No Treatment/Reovery (H010-H129) Or (H131-H135)
Tons:	0.21
Facility County:	San Bernardino

Year:	2009
Gepaid:	CAL000278681
Contact:	RICH GOSSETT
Telephone:	9092705193
Mailing Name:	Not reported
Mailing Address:	495 E RINCON STE 150

Map ID	Site	Database(s)	EPA ID Number

CIRCLE K STORES INC 2705214 (Continued) **S113130430**

Mailing City,St,Zip: CORONA, CA 928790000
Gen County: Not reported
TSD EPA ID: CAD982444481
TSD County: Not reported
Waste Category: Not reported
Disposal Method: Storage, Bulking, And/Or Transfer Off Site--No Treatment/Reovery (H010-H129) Or (H131-H135)
Tons: Not reported
Facility County: San Bernardino

Year: 2009
Gepaid: CAL000278681
Contact: RICH GOSSETT
Telephone: 9092705193
Mailing Name: Not reported
Mailing Address: 495 E RINCON STE 150
Mailing City,St,Zip: CORONA, CA 928790000
Gen County: Not reported
TSD EPA ID: CAD982444481
TSD County: Not reported
Waste Category: Aqueous solution with total organic residues less than 10 percent
Disposal Method: Not reported
Tons: 0.084
Facility County: San Bernardino

Click this hyperlink while viewing on your computer to access
8 additional CA_HAZNET: record(s) in the EDR Site Report.

---

710 **CIRCLE K STORES INC STATION #05214** **HAZNET** **S113076331**
765 W REDLANDS BLVD **N/A**
REDLANDS, CA 92373

HAZNET:
Year: 2004
Gepaid: CAL000139620
Contact: HAZMAT SPECIALIST
Telephone: 6027284180
Mailing Name: Not reported
Mailing Address: PO BOX 52085
Mailing City,St,Zip: PHOENIX, AZ 850722085
Gen County: Not reported
TSD EPA ID: CAD982444481
TSD County: Not reported
Waste Category: Other organic solids
Disposal Method: Recycler
Tons: 0
Facility County: San Bernardino

Year: 2003
Gepaid: CAL000139620
Contact: HAZMAT SPECIALIST
Telephone: 6027284180
Mailing Name: Not reported
Mailing Address: PO BOX 52085
Mailing City,St,Zip: PHOENIX, AZ 850722085
Gen County: Not reported
TSD EPA ID: CAD982444481
TSD County: Not reported

Map ID	Site	Database(s)	EPA ID Number

CIRCLE K STORES INC STATION #05214 (Continued) **S113076331**

Waste Category: Other organic solids
Disposal Method: Transfer Station
Tons: 0.02
Facility County: San Bernardino

Year: 2003
Gepaid: CAL000139620
Contact: HAZMAT SPECIALIST
Telephone: 6027284180
Mailing Name: Not reported
Mailing Address: PO BOX 52085
Mailing City,St,Zip: PHOENIX, AZ 850722085
Gen County: Not reported
TSD EPA ID: CAD982444481
TSD County: Not reported
Waste Category: Other organic solids
Disposal Method: Recycler
Tons: 0
Facility County: San Bernardino

Year: 2002
Gepaid: CAL000139620
Contact: HAZMAT SPECIALIST
Telephone: 6027284180
Mailing Name: Not reported
Mailing Address: PO BOX 52085
Mailing City,St,Zip: PHOENIX, AZ 850722085
Gen County: Not reported
TSD EPA ID: CAD028409019
TSD County: Not reported
Waste Category: Unspecified aqueous solution
Disposal Method: Treatment, Tank
Tons: 0.22
Facility County: San Bernardino

Year: 2001
Gepaid: CAL000139620
Contact: HAZMAT SPECIALIST
Telephone: 6027284180
Mailing Name: Not reported
Mailing Address: PO BOX 52085
Mailing City,St,Zip: PHOENIX, AZ 850722085
Gen County: Not reported
TSD EPA ID: CAT080013352
TSD County: Not reported
Waste Category: Tank bottom waste
Disposal Method: Recycler
Tons: 2.5
Facility County: San Bernardino

Click this hyperlink while viewing on your computer to access
7 additional CA_HAZNET: record(s) in the EDR Site Report.

Map ID	Site	Database(s)	EPA ID Number
710	**CIRCLE K #5214** **765 W REDLANDS BLVD** **REDLANDS, CA 92373**	**UST**	**U003939151** **N/A**

UST:
Facility ID: 86012410
Latitude: 34.05757
Longitude: -117.19098

Map ID	Site	Database(s)	EPA ID Number
710	**STOP & GO #385** **765 W REDLANDS BLVD** **REDLANDS, CA 92373**	**CA FID UST** **SWEEPS UST**	**S101591660** **N/A**

CA FID UST:
Facility ID: 36008587
Regulated By: UTNKA
Regulated ID: Not reported
Cortese Code: Not reported
SIC Code: Not reported
Facility Phone: Not reported
Mail To: Not reported
Mailing Address: PO BOX 758
Mailing Address 2: Not reported
Mailing City,St,Zip: REDLANDS 92373
Contact: Not reported
Contact Phone: Not reported
DUNs Number: Not reported
NPDES Number: Not reported
EPA ID: Not reported
Comments: Not reported
Status: Active

SWEEPS UST:
Status: Active
Comp Number: 12410
Number: 1
Board Of Equalization: 44-020393
Referral Date: 07-28-92
Action Date: 07-28-92
Created Date: 09-22-88
Tank Status: A
Owner Tank Id: Not reported
Swrcb Tank Id: 36-000-012410-000001
Actv Date: 09-22-88
Capacity: 1
Tank Use: UNKNOWN
Stg: P
Content: UNKNOWN
Number Of Tanks: 3

Status: Active
Comp Number: 12410
Number: 1
Board Of Equalization: 44-020393
Referral Date: 07-28-92
Action Date: 07-28-92
Created Date: 09-22-88
Tank Status: A
Owner Tank Id: Not reported

Map ID	Site	Database(s)	EPA ID Number

STOP & GO #385 (Continued) **S101591660**

Swrcb Tank Id: 36-000-012410-000002
Actv Date: 09-22-88
Capacity: 1
Tank Use: UNKNOWN
Stg: P
Content: UNKNOWN
Number Of Tanks: Not reported

Status: Active
Comp Number: 12410
Number: 1
Board Of Equalization: 44-020393
Referral Date: 07-28-92
Action Date: 07-28-92
Created Date: 09-22-88
Tank Status: A
Owner Tank Id: Not reported
Swrcb Tank Id: 36-000-012410-000003
Actv Date: 09-22-88
Capacity: 1
Tank Use: UNKNOWN
Stg: P
Content: UNKNOWN
Number Of Tanks: Not reported

---

710 **CIRCLE K STORE # 5214** **HAZNET** **S112885584**
765 W REDLANDS BLVD **N/A**
REDLANDS, CA 92373

HAZNET:
Year: 1997
Gepaid: CAC001367688
Contact: CIRCLE K
Telephone: 6022004523
Mailing Name: Not reported
Mailing Address: PO BOX 52085
Mailing City,St,Zip: PHOENIX, AZ 850720000
Gen County: Not reported
TSD EPA ID: CAD982484933
TSD County: Not reported
Waste Category: Empty containers less than 30 gallons
Disposal Method: Disposal, Other
Tons: .1500
Facility County: San Bernardino

---

710 **STOP N' GO #385** **LUST** **S108201645**
765 W REDLANDS BLVD **San Bern. Co. Permit** **N/A**
REDLANDS, CA 92373

LUST:
Region: STATE
Global Id: T0607100212
Latitude: 34.05728
Longitude: -117.190886
Case Type: LUST Cleanup Site
Status: Completed - Case Closed

Map ID	Site	Database(s)	EPA ID Number

STOP N' GO #385 (Continued) **S108201645**

Status Date: 10/29/1991
Lead Agency: SAN BERNARDINO COUNTY
Case Worker: CB
Local Agency: SAN BERNARDINO COUNTY
RB Case Number: 083601778T
LOC Case Number: 87036
File Location: DTSC
Potential Media Affect: Soil
Potential Contaminants of Concern: Gasoline
Site History: Not reported

Click here to access the California GeoTracker records for this facility:

Contact:
Global Id: T0607100212
Contact Type: Local Agency Caseworker
Contact Name: CURTIS BRUNDAGE
Organization Name: SAN BERNARDINO COUNTY
Address: 620 S. E STREET
City: SAN BERNARDINO
Email: cbrundage@sbcfire.org
Phone Number: Not reported

Global Id: T0607100212
Contact Type: Regional Board Caseworker
Contact Name: CARL BERNHARDT
Organization Name: SANTA ANA RWQCB (REGION 8)
Address: 3737 MAIN STREET, SUITE 500
City: RIVERSIDE
Email: cbernhardt@waterboards.ca.gov
Phone Number: 9517824495

Status History:
Global Id: T0607100212
Status: Completed - Case Closed
Status Date: 10/29/1991

Global Id: T0607100212
Status: Open - Case Begin Date
Status Date: 01/28/1991

Regulatory Activities:
Global Id: T0607100212
Action Type: Other
Date: 01/01/1950
Action: Leak Reported

Global Id: T0607100212
Action Type: ENFORCEMENT
Date: 10/29/1991
Action: Closure/No Further Action Letter

San Bern. Co. Permit:
Region: SAN BERNARDINO
Facility ID: FA0002157

Map ID	Site	Database(s)	EPA ID Number

STOP N' GO #385 (Continued) **S108201645**

Owner: CIRCLE K STORES, INC.
Permit Number: PT0003116
Permit Category: HAZMAT HANDLER 0-10 EMPLOYEES
Facility Status: ACTIVE
Expiration Date: 10/31/2013

Region: SAN BERNARDINO
Facility ID: FA0002157
Owner: CIRCLE K STORES, INC.
Permit Number: PT0012813
Permit Category: UST OWNERSHIP/OPERATING PERMIT (PER UST)
Facility Status: ACTIVE
Expiration Date: 10/31/2013

Region: SAN BERNARDINO
Facility ID: FA0002157
Owner: CIRCLE K STORES, INC.
Permit Number: PT0012814
Permit Category: UST OWNERSHIP/OPERATING PERMIT (PER UST)
Facility Status: ACTIVE
Expiration Date: 10/31/2013

Region: SAN BERNARDINO
Facility ID: FA0002157
Owner: CIRCLE K STORES, INC.
Permit Number: PT0012815
Permit Category: UST OWNERSHIP/OPERATING PERMIT (PER UST)
Facility Status: ACTIVE
Expiration Date: 10/31/2013

Region: SAN BERNARDINO
Facility ID: FA0002157
Owner: CIRCLE K STORES, INC.
Permit Number: PT0014290
Permit Category: WASTE INCIDENTAL UST OPERATION ONLY
Facility Status: ACTIVE
Expiration Date: 10/31/2013

---

711 **REDLANDS FOOTHILL GROVES** **AST** **U001575510**
304 9TH ST **San Bern. Co. Permit** **N/A**
REDLANDS, CA 92374

AST:
Owner: REDLANDS FOOTHILL GROVES
Total Gallons: 25,625
Certified Unified Program Agencies: San Bernardino

San Bern. Co. Permit:
Region: SAN BERNARDINO
Facility ID: FA0000619
Owner: REDLANDS FOOTHILL GROVES
Permit Number: PT0002042
Permit Category: HAZMAT HANDLER 26-50 EMPLOYEES
Facility Status: ACTIVE
Expiration Date: 10/31/2013

Region: SAN BERNARDINO

Map ID	Site	Database(s)	EPA ID Number

REDLANDS FOOTHILL GROVES (Continued) **U001575510**

Facility ID: FA0000619
Owner: REDLANDS FOOTHILL GROVES
Permit Number: PT0012847
Permit Category: SPECIAL GENERATOR
Facility Status: ACTIVE
Expiration Date: 10/31/2013

Region: SAN BERNARDINO
Facility ID: FA0000619
Owner: REDLANDS FOOTHILL GROVES
Permit Number: PT0012848
Permit Category: APSA 10,001-100,000 GAL FAC CAPACITY
Facility Status: ACTIVE
Expiration Date: 10/31/2013

Region: SAN BERNARDINO
Facility ID: FA0000619
Owner: REDLANDS FOOTHILL GROVES
Permit Number: PT0012849
Permit Category: EPCRA FACILITY
Facility Status: ACTIVE
Expiration Date: 10/31/2013

Region: SAN BERNARDINO
Facility ID: FA0000619
Owner: REDLANDS FOOTHILL GROVES
Permit Number: PT0012850
Permit Category: CALARP FACILITY PERMIT
Facility Status: INACTIVE
Expiration Date: 10/31/2008

Region: SAN BERNARDINO
Facility ID: FA0000619
Owner: REDLANDS FOOTHILL GROVES
Permit Number: PT0017116
Permit Category: RISK MANAGEMENT PLAN - LEVEL II
Facility Status: INACTIVE
Expiration Date: 10/31/2008

---

711 **REDLANDS FOOTHILL GROVES** **HAZNET** **S113025323**
304 N 9TH ST **N/A**
REDLANDS, CA 92374

HAZNET:
Year: 2012
Gepaid: CAL000010805
Contact: MANUEL MARTINEZ
Telephone: 9097932164
Mailing Name: Not reported
Mailing Address: 304 NORTH 9TH ST
Mailing City,St,Zip: REDLANDS, CA 923740000
Gen County: San Bernardino
TSD EPA ID: CAD028409019
TSD County: Los Angeles
Waste Category: Not reported
Disposal Method: Storage, Bulking, And/Or Transfer Off Site--No Treatment/Reovery (H010-H129) Or (H131-H135)
Tons: 0.125

Map ID	Site	Database(s)	EPA ID Number

REDLANDS FOOTHILL GROVES (Continued) **S113025323**

Facility County: San Bernardino

Year: 2007
Gepaid: CAL000010805
Contact: MANUEL MARTINEZ
Telephone: 9097932164
Mailing Name: Not reported
Mailing Address: 304 NORTH 9TH ST
Mailing City,St,Zip: REDLANDS, CA 923740000
Gen County: Not reported
TSD EPA ID: CAD028409019
TSD County: Not reported
Waste Category: Other organic solids
Disposal Method: Storage, Bulking, And/Or Transfer Off Site--No Treatment/Reovery (H010-H129) Or (H131-H135)
Tons: 0.25
Facility County: San Bernardino

Year: 2007
Gepaid: CAL000010805
Contact: MANUEL MARTINEZ
Telephone: 9097932164
Mailing Name: Not reported
Mailing Address: 304 NORTH 9TH ST
Mailing City,St,Zip: REDLANDS, CA 923740000
Gen County: Not reported
TSD EPA ID: CAD028409019
TSD County: Not reported
Waste Category: Unspecified solvent mixture
Disposal Method: Fuel Blending Prior To Energy Recovery At Another Site
Tons: 0.07
Facility County: San Bernardino

Year: 2006
Gepaid: CAL000010805
Contact: JOHN F. NASH, BOOKKEEPER
Telephone: 9097932164
Mailing Name: Not reported
Mailing Address: 304 N 9TH ST
Mailing City,St,Zip: REDLANDS, CA 92374
Gen County: Not reported
TSD EPA ID: CAD028409019
TSD County: Not reported
Waste Category: Other organic solids
Disposal Method: Transfer Station
Tons: 0.12
Facility County: San Bernardino

Year: 2006
Gepaid: CAL000010805
Contact: JOHN F. NASH, BOOKKEEPER
Telephone: 9097932164
Mailing Name: Not reported
Mailing Address: 304 N 9TH ST
Mailing City,St,Zip: REDLANDS, CA 92374
Gen County: Not reported
TSD EPA ID: CAD028409019

Map ID	Site	Database(s)	EPA ID Number

REDLANDS FOOTHILL GROVES (Continued) **S113025323**

TSD County: Not reported
Waste Category: Unspecified solvent mixture
Disposal Method: Transfer Station
Tons: 0.06
Facility County: San Bernardino

Click this hyperlink while viewing on your computer to access
2 additional CA_HAZNET: record(s) in the EDR Site Report.

---

711 **REDLANDS FOOTHILL GROVES** **CA FID UST** **S101619391**
304 009TH ST **SWEEPS UST** **N/A**
REDLANDS, CA 92373

CA FID UST:
Facility ID: 36008686
Regulated By: UTNKA
Regulated ID: 00014767
Cortese Code: Not reported
SIC Code: Not reported
Facility Phone: Not reported
Mail To: Not reported
Mailing Address: P O BOX
Mailing Address 2: Not reported
Mailing City,St,Zip: REDLANDS 92373
Contact: Not reported
Contact Phone: Not reported
DUNs Number: Not reported
NPDES Number: Not reported
EPA ID: Not reported
Comments: Not reported
Status: Active

SWEEPS UST:
Status: Active
Comp Number: 14767
Number: 9
Board Of Equalization: 44-020572
Referral Date: 03-24-92
Action Date: 03-24-92
Created Date: 02-29-88
Tank Status: A
Owner Tank Id: #1
Swrcb Tank Id: 36-000-014767-000001
Actv Date: 07-01-85
Capacity: 10000
Tank Use: M.V. FUEL
Stg: P
Content: LEADED
Number Of Tanks: 2

Status: Active
Comp Number: 14767
Number: 9
Board Of Equalization: 44-020572
Referral Date: 03-24-92
Action Date: 03-24-92
Created Date: 02-29-88

Map ID	Site	Database(s)	EPA ID Number

REDLANDS FOOTHILL GROVES (Continued) **S101619391**

Tank Status: A
Owner Tank Id: #2
Swrcb Tank Id: 36-000-014767-000002
Actv Date: 07-01-85
Capacity: 10000
Tank Use: M.V. FUEL
Stg: P
Content: DIESEL
Number Of Tanks: Not reported

---

712 **REDLANDS USD/SERVICE CENTER** **San Bern. Co. Permit** **S100943348**
250 CHURCH ST **N/A**
REDLANDS, CA 92374

San Bern. Co. Permit:
Region: SAN BERNARDINO
Facility ID: FA0005998
Owner: REDLANDS UNIFIED SCHOOL DIST
Permit Number: PT0003604
Permit Category: HAZMAT HANDLER 0-10 EMPLOYEES (W/GEN PRMT)
Facility Status: ACTIVE
Expiration Date: 11/30/2013

Region: SAN BERNARDINO
Facility ID: FA0005998
Owner: REDLANDS UNIFIED SCHOOL DIST
Permit Number: PT0003605
Permit Category: HAZARDOUS WASTE GENERATOR - 0-10 EMPLOYEES
Facility Status: ACTIVE
Expiration Date: 11/30/2013

---

713 **FOAMIE CAR WASH** **CA FID UST** **S101591732**
412 W REDLANDS BLVD **SWEEPS UST** **N/A**
REDLANDS, CA 92373

CA FID UST:
Facility ID: 36008778
Regulated By: UTNKA
Regulated ID: 00020135
Cortese Code: Not reported
SIC Code: Not reported
Facility Phone: 7147927551
Mail To: Not reported
Mailing Address: 412 W REDLANDS BLVD
Mailing Address 2: Not reported
Mailing City,St,Zip: REDLANDS 92373
Contact: Not reported
Contact Phone: Not reported
DUNs Number: Not reported
NPDES Number: Not reported
EPA ID: Not reported
Comments: Not reported
Status: Active

SWEEPS UST:
Status: Active

Map ID	Site	Database(s)	EPA ID Number

FOAMIE CAR WASH (Continued) **S101591732**

Comp Number: 20135
Number: 2
Board Of Equalization: 44-018070
Referral Date: 07-28-92
Action Date: 07-28-92
Created Date: 02-29-88
Tank Status: Not reported
Owner Tank Id: Not reported
Swrcb Tank Id: Not reported
Actv Date: Not reported
Capacity: Not reported
Tank Use: Not reported
Stg: Not reported
Content: Not reported
Number Of Tanks: Not reported

Status: Not reported
Comp Number: 20135
Number: Not reported
Board Of Equalization: 44-018070
Referral Date: Not reported
Action Date: Not reported
Created Date: Not reported
Tank Status: Not reported
Owner Tank Id: Not reported
Swrcb Tank Id: 36-000-020135-000001
Actv Date: Not reported
Capacity: 10000
Tank Use: M.V. FUEL
Stg: PRODUCT
Content: REG UNLEADED
Number Of Tanks: 2

Status: Not reported
Comp Number: 20135
Number: Not reported
Board Of Equalization: 44-018070
Referral Date: Not reported
Action Date: Not reported
Created Date: Not reported
Tank Status: Not reported
Owner Tank Id: Not reported
Swrcb Tank Id: 36-000-020135-000002
Actv Date: Not reported
Capacity: 5000
Tank Use: M.V. FUEL
Stg: PRODUCT
Content: REG UNLEADED
Number Of Tanks: Not reported

Map ID	Site	Database(s)	EPA ID Number
713	**AUTO CENTER** **420 W REDLANDS BLVD** **REDLANDS, CA 92373**	**CA FID UST** **SWEEPS UST**	**S101591188** **N/A**

CA FID UST:

Facility ID:	36002301
Regulated By:	UTNKA
Regulated ID:	00043081
Cortese Code:	Not reported
SIC Code:	Not reported
Facility Phone:	Not reported
Mail To:	Not reported
Mailing Address:	420 W REDLANDS BLVD
Mailing Address 2:	Not reported
Mailing City,St,Zip:	REDLANDS 92373
Contact:	Not reported
Contact Phone:	Not reported
DUNs Number:	Not reported
NPDES Number:	Not reported
EPA ID:	Not reported
Comments:	Not reported
Status:	Active

SWEEPS UST:

Status:	Active
Comp Number:	43081
Number:	9
Board Of Equalization:	44-021029
Referral Date:	09-10-91
Action Date:	09-10-91
Created Date:	02-29-88
Tank Status:	A
Owner Tank Id:	1
Swrcb Tank Id:	36-000-043081-000001
Actv Date:	07-08-88
Capacity:	1000
Tank Use:	M.V. FUEL
Stg:	P
Content:	REG UNLEADED
Number Of Tanks:	2

Status:	Active
Comp Number:	43081
Number:	9
Board Of Equalization:	44-021029
Referral Date:	09-10-91
Action Date:	09-10-91
Created Date:	02-29-88
Tank Status:	A
Owner Tank Id:	2
Swrcb Tank Id:	36-000-043081-000002
Actv Date:	07-08-88
Capacity:	100
Tank Use:	OIL
Stg:	W
Content:	WASTE OIL
Number Of Tanks:	Not reported

Map ID	Site	Database(s)	EPA ID Number
713	**JIM GLAZE AUTO CENTER** **420 W REDLANDS BLVD** **REDLANDS, CA 92373**	**RCRA NonGen / NLR** **FINDS** **HAZNET**	**1000116029** **CAD982473985**

RCRA NonGen / NLR:

Date form received by agency:	11/17/1992
Facility name:	JIM GLAZE AUTO CENTER
Facility address:	420 W REDLANDS BLVD REDLANDS, CA 92373
EPA ID:	CAD982473985
Mailing address:	W REDLANDS BLVD REDLANDS, CA 92373
Contact:	ENVIRONMENTAL MANAGER
Contact address:	420 W REDLANDS BLVD REDLANDS, CA 92373
Contact country:	US
Contact telephone:	(714) 793-2141
Contact email:	Not reported
EPA Region:	09
Classification:	Non-Generator
Description:	Handler: Non-Generators do not presently generate hazardous waste

Owner/Operator Summary:

Owner/operator name:	NOT REQUIRED
Owner/operator address:	NOT REQUIRED NOT REQUIRED, ME 99999
Owner/operator country:	Not reported
Owner/operator telephone:	(415) 555-1212
Legal status:	Private
Owner/Operator Type:	Operator
Owner/Op start date:	Not reported
Owner/Op end date:	Not reported

Owner/operator name:	JIM GLAZE
Owner/operator address:	NOT REQUIRED NOT REQUIRED, ME 99999
Owner/operator country:	Not reported
Owner/operator telephone:	(415) 555-1212
Legal status:	Private
Owner/Operator Type:	Owner
Owner/Op start date:	Not reported
Owner/Op end date:	Not reported

Handler Activities Summary:

U.S. importer of hazardous waste:	No
Mixed waste (haz. and radioactive):	No
Recycler of hazardous waste:	No
Transporter of hazardous waste:	No
Treater, storer or disposer of HW:	No
Underground injection activity:	No
On-site burner exemption:	No
Furnace exemption:	No
Used oil fuel burner:	No
Used oil processor:	No
User oil refiner:	No
Used oil fuel marketer to burner:	No
Used oil Specification marketer:	No
Used oil transfer facility:	No

Map ID	Site	Database(s)	EPA ID Number

JIM GLAZE AUTO CENTER (Continued) **1000116029**

Used oil transporter: No

Violation Status: No violations found

FINDS:

Registry ID: 110002821849

Environmental Interest/Information System

RCRAInfo is a national information system that supports the Resource Conservation and Recovery Act (RCRA) program through the tracking of events and activities related to facilities that generate, transport, and treat, store, or dispose of hazardous waste. RCRAInfo allows RCRA program staff to track the notification, permit, compliance, and corrective action activities required under RCRA.

HAZNET:

Year:	2001
Gepaid:	CAD982473985
Contact:	--
Telephone:	--
Mailing Name:	Not reported
Mailing Address:	420 W REDLANDS BLVD
Mailing City,St,Zip:	REDLANDS, CA 923734636
Gen County:	Not reported
TSD EPA ID:	CAT000613927
TSD County:	Not reported
Waste Category:	Aqueous solution with total organic residues less than 10 percent
Disposal Method:	Transfer Station
Tons:	1.69
Facility County:	San Bernardino

Year:	2000
Gepaid:	CAD982473985
Contact:	--
Telephone:	--
Mailing Name:	Not reported
Mailing Address:	420 W REDLANDS BLVD
Mailing City,St,Zip:	REDLANDS, CA 923734636
Gen County:	Not reported
TSD EPA ID:	CAT000613927
TSD County:	Not reported
Waste Category:	Not reported
Disposal Method:	Transfer Station
Tons:	0
Facility County:	San Bernardino

Year:	2000
Gepaid:	CAD982473985
Contact:	--
Telephone:	--
Mailing Name:	Not reported
Mailing Address:	420 W REDLANDS BLVD
Mailing City,St,Zip:	REDLANDS, CA 923734636
Gen County:	Not reported
TSD EPA ID:	CAT000613927

Map ID	Site	Database(s)	EPA ID Number

JIM GLAZE AUTO CENTER (Continued) **1000116029**

TSD County: Not reported
Waste Category: Aqueous solution with total organic residues less than 10 percent
Disposal Method: Transfer Station
Tons: 5.74
Facility County: San Bernardino

Year: 2000
Gepaid: CAD982473985
Contact: --
Telephone: --
Mailing Name: Not reported
Mailing Address: 420 W REDLANDS BLVD
Mailing City,St,Zip: REDLANDS, CA 923734636
Gen County: Not reported
TSD EPA ID: CAT000613893
TSD County: Not reported
Waste Category: Aqueous solution with total organic residues less than 10 percent
Disposal Method: Transfer Station
Tons: 0.2
Facility County: San Bernardino

Year: 1999
Gepaid: CAD982473985
Contact: Not reported
Telephone: 0000000000
Mailing Name: Not reported
Mailing Address: 420 W REDLANDS BLVD
Mailing City,St,Zip: REDLANDS, CA 923734636
Gen County: Not reported
TSD EPA ID: CAT000613927
TSD County: Not reported
Waste Category: Aqueous solution with total organic residues less than 10 percent
Disposal Method: Transfer Station
Tons: 2.8811
Facility County: San Bernardino

Click this hyperlink while viewing on your computer to access
1 additional CA_HAZNET: record(s) in the EDR Site Report.

---

713 **HONDA OF REDLANDS** **RCRA-SQG** **1001967680**
405 W REDLANDS BLVD **FINDS** **CAR000071944**
REDLANDS, CA **HAZNET**

RCRA-SQG:
Date form received by agency: 04/28/2000
Facility name: HONDA OF REDLANDS
Facility address: 405 W REDLANDS BLVD
REDLANDS, CA 923734635
EPA ID: CAR000071944
Contact: PHIL NILLACK
Contact address: 405 W REDLANDS BLVD
REDLANDS, CA 923734635
Contact country: US
Contact telephone: (909) 793-2833
Contact email: Not reported
EPA Region: 09
Classification: Small Small Quantity Generator
Description: Handler: generates more than 100 and less than 1000 kg of hazardous

Map ID	Site	Database(s)	EPA ID Number

HONDA OF REDLANDS (Continued) **1001967680**

waste during any calendar month and accumulates less than 6000 kg of hazardous waste at any time; or generates 100 kg or less of hazardous waste during any calendar month, and accumulates more than 1000 kg of hazardous waste at any time

Owner/Operator Summary:

Owner/operator name:	HONDA OF REDLANDS
Owner/operator address:	405 W REDLANDS BLVD REDLANDS, CA 92373
Owner/operator country:	Not reported
Owner/operator telephone:	(909) 793-2833
Legal status:	Private
Owner/Operator Type:	Owner
Owner/Op start date:	Not reported
Owner/Op end date:	Not reported

Handler Activities Summary:

U.S. importer of hazardous waste:	No
Mixed waste (haz. and radioactive):	No
Recycler of hazardous waste:	No
Transporter of hazardous waste:	No
Treater, storer or disposer of HW:	No
Underground injection activity:	No
On-site burner exemption:	No
Furnace exemption:	No
Used oil fuel burner:	No
Used oil processor:	No
User oil refiner:	No
Used oil fuel marketer to burner:	No
Used oil Specification marketer:	No
Used oil transfer facility:	No
Used oil transporter:	No

Hazardous Waste Summary:

Waste code:	D000
Waste name:	Not Defined
Waste code:	D039
Waste name:	TETRACHLOROETHYLENE
Violation Status:	No violations found

FINDS:

Registry ID: 110002936235

Environmental Interest/Information System

RCRAInfo is a national information system that supports the Resource Conservation and Recovery Act (RCRA) program through the tracking of events and activities related to facilities that generate, transport, and treat, store, or dispose of hazardous waste. RCRAInfo allows RCRA program staff to track the notification, permit, compliance, and corrective action activities required under RCRA.

Map ID	Site	Database(s)	EPA ID Number

HONDA OF REDLANDS (Continued) **1001967680**

HAZNET:

Year:	2003
Gepaid:	CAR000071944
Contact:	PHIL NILLACK
Telephone:	9097932833
Mailing Name:	Not reported
Mailing Address:	405 W REDLANDS BLVD
Mailing City,St,Zip:	REDLANDS, CA 923734635
Gen County:	Not reported
TSD EPA ID:	CAT000613927
TSD County:	Not reported
Waste Category:	Aqueous solution with total organic residues less than 10 percent
Disposal Method:	Transfer Station
Tons:	0.06
Facility County:	San Bernardino

Year:	2002
Gepaid:	CAR000071944
Contact:	PHIL NILLACK
Telephone:	9097932833
Mailing Name:	Not reported
Mailing Address:	405 W REDLANDS BLVD
Mailing City,St,Zip:	REDLANDS, CA 923734635
Gen County:	Not reported
TSD EPA ID:	CAT000613927
TSD County:	Not reported
Waste Category:	Aqueous solution with total organic residues less than 10 percent
Disposal Method:	Transfer Station
Tons:	0.26
Facility County:	San Bernardino

Year:	2001
Gepaid:	CAR000071944
Contact:	PHIL NILLACK
Telephone:	9097932833
Mailing Name:	Not reported
Mailing Address:	405 W REDLANDS BLVD
Mailing City,St,Zip:	REDLANDS, CA 923734635
Gen County:	Not reported
TSD EPA ID:	CAT000613927
TSD County:	Not reported
Waste Category:	Aqueous solution with total organic residues less than 10 percent
Disposal Method:	Transfer Station
Tons:	0.24
Facility County:	San Bernardino

Year:	2001
Gepaid:	CAR000071944
Contact:	PHIL NILLACK
Telephone:	9097932833
Mailing Name:	Not reported
Mailing Address:	405 W REDLANDS BLVD
Mailing City,St,Zip:	REDLANDS, CA 923734635
Gen County:	Not reported
TSD EPA ID:	CAT000613893
TSD County:	Not reported
Waste Category:	Aqueous solution with total organic residues less than 10 percent

Map ID	Site	Database(s)	EPA ID Number

HONDA OF REDLANDS (Continued) **1001967680**

Disposal Method: Transfer Station
Tons: 0.15
Facility County: San Bernardino

Year: 2000
Gepaid: CAR000071944
Contact: PHIL NILLACK
Telephone: 9097932833
Mailing Name: Not reported
Mailing Address: 405 W REDLANDS BLVD
Mailing City,St,Zip: REDLANDS, CA 923734635
Gen County: Not reported
TSD EPA ID: CAT000613927
TSD County: Not reported
Waste Category: Aqueous solution with total organic residues less than 10 percent
Disposal Method: Transfer Station
Tons: 0.2
Facility County: San Bernardino

Click this hyperlink while viewing on your computer to access
1 additional CA_HAZNET: record(s) in the EDR Site Report.

---

714 **SOUTHERN CALIFORNIA GAS REDLANDS FMR MGP** **HAZNET** **S113171430**
620 W REDLANDS BLVD **N/A**
REDLANDS, CA 92373

HAZNET:
Year: 2005
Gepaid: CAP000161315
Contact: ANITA L BOHRNERUD
Telephone: 2132445828
Mailing Name: Not reported
Mailing Address: 555 W 5TH ST GT16G3
Mailing City,St,Zip: LOS ANGELES, CA 900130000
Gen County: Not reported
TSD EPA ID: CAD980675276
TSD County: Not reported
Waste Category: Contaminated soil from site clean-up
Disposal Method: Disposal, Land Fill
Tons: 30.34
Facility County: San Bernardino

Year: 2005
Gepaid: CAP000161315
Contact: ANITA L BOHRNERUD
Telephone: 2132445828
Mailing Name: Not reported
Mailing Address: 555 W 5TH ST GT16G3
Mailing City,St,Zip: LOS ANGELES, CA 900130000
Gen County: Not reported
TSD EPA ID: CAT000646117
TSD County: Not reported
Waste Category: Contaminated soil from site clean-up
Disposal Method: Treatment, Tank
Tons: 60.68
Facility County: San Bernardino

Year: 2005

Map ID	Site	Database(s)	EPA ID Number

SOUTHERN CALIFORNIA GAS REDLANDS FMR MGP (Continued) **S113171430**

Gepaid: CAP000161315
Contact: ANITA L BOHRNERUD
Telephone: 2132445828
Mailing Name: Not reported
Mailing Address: 555 W 5TH ST GT16G3
Mailing City,St,Zip: LOS ANGELES, CA 900130000
Gen County: Not reported
TSD EPA ID: CAT000646117
TSD County: Not reported
Waste Category: Contaminated soil from site clean-up
Disposal Method: Disposal, Land Fill
Tons: 288.23
Facility County: San Bernardino

Year: 2005
Gepaid: CAP000161315
Contact: ANITA L BOHRNERUD
Telephone: 2132445828
Mailing Name: Not reported
Mailing Address: 555 W 5TH ST GT16G3
Mailing City,St,Zip: LOS ANGELES, CA 900130000
Gen County: Not reported
TSD EPA ID: CAD980675276
TSD County: Not reported
Waste Category: Contaminated soil from site clean-up
Disposal Method: Treatment, Tank
Tons: 682.66
Facility County: San Bernardino

---

714 **SOUTHERN CALIFORNIA GAS CO-REDLANDS MGP** **RCRA-LQG** **1010313398**
620 WEST REDLANDS BLVD **CAP000161315**
REDLANDS, CA 92373

RCRA-LQG:
Date form received by agency: 03/22/2006
Facility name: SOUTHERN CALIFORNIA GAS CO-REDLANDS MGP
Facility address: 620 WEST REDLANDS BLVD
REDLANDS, CA 92373
EPA ID: CAP000161315
Mailing address: 8315 CENTURY PARK COURT
CP21E
SAN DIEGO, CA 92123
Contact: PATRICK J CANNEY
Contact address: Not reported
Not reported
Contact country: Not reported
Contact telephone: (858) 637-3740
Contact email: PCANNEY@SEMPRAUTILITIES.COM
EPA Region: 09
Classification: Large Quantity Generator
Description: Handler: generates 1,000 kg or more of hazardous waste during any calendar month; or generates more than 1 kg of acutely hazardous waste during any calendar month; or generates more than 100 kg of any residue or contaminated soil, waste or other debris resulting from the cleanup of a spill, into or on any land or water, of acutely hazardous waste during any calendar month; or generates 1 kg or less of acutely hazardous waste during any calendar month, and accumulates more than 1 kg of acutely hazardous waste at any time; or generates 100 kg or less

Map ID	Site	Database(s)	EPA ID Number

SOUTHERN CALIFORNIA GAS CO-REDLANDS MGP (Continued) **1010313398**

of any residue or contaminated soil, waste or other debris resulting from the cleanup of a spill, into or on any land or water, of acutely hazardous waste during any calendar month, and accumulates more than 100 kg of that material at any time

Owner/Operator Summary:

Owner/operator name:	SOUTHERN CALIFORNIA GAS COMPANY
Owner/operator address:	Not reported
	Not reported
Owner/operator country:	US
Owner/operator telephone:	Not reported
Legal status:	Private
Owner/Operator Type:	Operator
Owner/Op start date:	03/23/2005
Owner/Op end date:	Not reported

Owner/operator name:	MARILYN AND CHARLES HOLCOLMBE
Owner/operator address:	620 WEST REDLANDS BLVD
	REDLANDS, CA 92373
Owner/operator country:	US
Owner/operator telephone:	Not reported
Legal status:	Private
Owner/Operator Type:	Owner
Owner/Op start date:	01/01/1968
Owner/Op end date:	Not reported

Handler Activities Summary:

U.S. importer of hazardous waste:	No
Mixed waste (haz. and radioactive):	No
Recycler of hazardous waste:	No
Transporter of hazardous waste:	No
Treater, storer or disposer of HW:	No
Underground injection activity:	No
On-site burner exemption:	No
Furnace exemption:	No
Used oil fuel burner:	No
Used oil processor:	No
User oil refiner:	No
Used oil fuel marketer to burner:	No
Used oil Specification marketer:	No
Used oil transfer facility:	No
Used oil transporter:	No

Hazardous Waste Summary:

Waste code:	D006
Waste name:	CADMIUM
Waste code:	D008
Waste name:	LEAD
Waste code:	D009
Waste name:	MERCURY
Violation Status:	No violations found

Map ID	Site	Database(s)	EPA ID Number
714	**SOUTHERN CA GAS CO** **611 W REDLANDS BLVD** **REDLANDS, CA 92373**	**HAZNET**	**S112847568** **N/A**

HAZNET:

Year:	1993
Gepaid:	CAC000843392
Contact:	SOUTHERN CA GAS CO
Telephone:	0000000000
Mailing Name:	Not reported
Mailing Address:	611 W REDLANDS BLVD
Mailing City,St,Zip:	REDLANDS, CA 923730000
Gen County:	Not reported
TSD EPA ID:	CAT000625137
TSD County:	Not reported
Waste Category:	Contaminated soil from site clean-up
Disposal Method:	Disposal, Other
Tons:	2.39999999999
Facility County:	San Bernardino

Year:	1993
Gepaid:	CAC000843392
Contact:	SOUTHERN CA GAS CO
Telephone:	0000000000
Mailing Name:	Not reported
Mailing Address:	611 W REDLANDS BLVD
Mailing City,St,Zip:	REDLANDS, CA 923730000
Gen County:	Not reported
TSD EPA ID:	CAT000625137
TSD County:	Not reported
Waste Category:	Unspecified aqueous solution
Disposal Method:	Not reported
Tons:	4.17000000000
Facility County:	San Bernardino

Map ID	Site	Database(s)	EPA ID Number
714	**SO CAL GAS/REDLANDS I (STATE ST.) MGP** **STATE STREET AT REDLANDS BL.** **REDLANDS, CA 92373**	**VCP** **ENVIROSTOR**	**S106568286** **N/A**

VCP:

Facility ID:	36490112
Site Type:	Voluntary Cleanup
Site Type Detail:	Voluntary Cleanup
Site Mgmt. Req.:	NONE SPECIFIED
Acres:	1
National Priorities List:	NO
Cleanup Oversight Agencies:	SMBRP
Lead Agency:	SMBRP
Lead Agency Description:	DTSC - Site Cleanup Program
Project Manager:	Chand Sultana
Supervisor:	Allan Plaza
Division Branch:	Cleanup Chatsworth
Site Code:	400336
Assembly:	40
Senate:	23
Special Programs Code:	Voluntary Cleanup Program
Status:	Active
Status Date:	07/28/2000
Restricted Use:	NO
Funding:	Responsible Party

Map ID	Site	Database(s)	EPA ID Number

SO CAL GAS/REDLANDS I (STATE ST.) MGP (Continued) **S106568286**

Lat/Long:	34.05720 / -117.1890
APN:	NONE SPECIFIED
Past Use:	MANUFACTURED GAS PLANT
Potential COC:	10003, 10009, 10064, 10067, 10097, 10196, 10198, 30003, 30013, 30019
Confirmed COC:	10196-NO,10198-NO,30003,10003-NO,10009-NO,30013,10064-NO,10067-NO, 10097-NO,30019
Potential Description:	SOIL
Alias Name:	REDLANDS I
Alias Type:	Alternate Name
Alias Name:	REDLANDS I MANUFACTURED GAS PLANT
Alias Type:	Alternate Name
Alias Name:	SO CAL GAS CO - REDLANDS
Alias Type:	Alternate Name
Alias Name:	SO CAL GAS/REDLANDS (REDLANDS BL) MGP
Alias Type:	Alternate Name
Alias Name:	SO CAL GAS/REDLANDS (STATE ST.) MGP
Alias Type:	Alternate Name
Alias Name:	SOUTHERN CALIFORNIA GAS
Alias Type:	Alternate Name
Alias Name:	SOUTHERN CALIFORNIA GAS COMPANY
Alias Type:	Alternate Name
Alias Name:	TOWN GAS PLANT - REDLANDS
Alias Type:	Alternate Name
Alias Name:	TOWN GAS SITE - REDLANDS
Alias Type:	Alternate Name
Alias Name:	110033615737
Alias Type:	EPA (FRS #)
Alias Name:	400336
Alias Type:	Project Code (Site Code)
Alias Name:	36490112
Alias Type:	Envirostor ID Number

Completed Info:

Completed Area Name:	PROJECT WIDE
Completed Sub Area Name:	Not reported
Completed Document Type:	Correspondence
Completed Date:	11/09/2007
Comments:	DTSC sent the cost estimate for the upcoming year.
Completed Area Name:	PROJECT WIDE
Completed Sub Area Name:	Not reported
Completed Document Type:	Correspondence
Completed Date:	11/09/2007
Comments:	Not reported
Completed Area Name:	PROJECT WIDE
Completed Sub Area Name:	Not reported
Completed Document Type:	Correspondence
Completed Date:	01/07/2009
Comments:	Not reported
Completed Area Name:	PROJECT WIDE
Completed Sub Area Name:	Not reported
Completed Document Type:	Removal Action Completion Report
Completed Date:	12/21/2001
Comments:	RP placed wood chips to fully cover the exposed soil in two planters at the site. High concentrations of lead have been detected at these planters during previous investigations. The placement of these wood

Map ID	Site	Database(s)	EPA ID Number

SO CAL GAS/REDLANDS I (STATE ST.) MGP (Continued) **S106568286**

chips is a temporary measure that will minimize the contaminant exposure to human health.

Completed Area Name: PROJECT WIDE
Completed Sub Area Name: Not reported
Completed Document Type: Removal Action Workplan
Completed Date: 09/11/2003
Comments: CEQA - ND: DTSC completed Removal Action Workplan (RAW) and Negative Declaration (ND). The RAW and ND were approved on 9/11/03. The Notice of Determination (NOD) of a CEQA was signed on 9/11/03. Removal action will occur with the adjacent Redlands II site. The proposed cleanup option is excavation and offsite treatment and offsite stabilization. Approximately 40,000 cubic yards of contaminated soil will be removed from these two sites.

Completed Area Name: PROJECT WIDE
Completed Sub Area Name: Not reported
Completed Document Type: Preliminary Endangerment Assessment Report
Completed Date: 06/30/1994
Comments: Not reported

Completed Area Name: Property 1
Completed Sub Area Name: Not reported
Completed Document Type: Removal Action Completion Report
Completed Date: 12/06/2010
Comments: DTSC approved the RACR. An LUC along with the soil management plan is required to certify the site.

Completed Area Name: Property 2
Completed Sub Area Name: Not reported
Completed Document Type: Removal Action Completion Report
Completed Date: 12/06/2010
Comments: DTSC approved the RACR. An LUC along with the soil management plan is required to certify the site.

Completed Area Name: Property 3
Completed Sub Area Name: Not reported
Completed Document Type: Removal Action Completion Report
Completed Date: 12/06/2010
Comments: DTSC approved the RACR. An LUC along with the soil management plan is required to certify the site.

Completed Area Name: PROJECT WIDE
Completed Sub Area Name: Not reported
Completed Document Type: Site Characterization Workplan
Completed Date: 02/20/2001
Comments: The Workplan documents the additional site investigation activities to be conducted as required by DTSC at the site.

Completed Area Name: PROJECT WIDE
Completed Sub Area Name: Not reported
Completed Document Type: Site Characterization Report
Completed Date: 06/21/2002
Comments: DTSC approved the SI report as complete. A Removal Action Workplan will be developed to address the contamination at the site.

Completed Area Name: PROJECT WIDE

Map ID	Site	Database(s)	EPA ID Number

SO CAL GAS/REDLANDS I (STATE ST.) MGP (Continued) **S106568286**

Completed Sub Area Name: Not reported
Completed Document Type: Site Characterization Workplan
Completed Date: 04/27/2009
Comments: Not reported

Completed Area Name: Property 2
Completed Sub Area Name: Not reported
Completed Document Type: Operations and Maintenance Plan
Completed Date: 05/25/2011
Comments: Not reported

Completed Area Name: Property 3
Completed Sub Area Name: Not reported
Completed Document Type: Operations and Maintenance Plan
Completed Date: 05/25/2011
Comments: Not reported

Completed Area Name: Property 1
Completed Sub Area Name: Not reported
Completed Document Type: Operations and Maintenance Plan
Completed Date: 05/25/2011
Comments: Not reported

Completed Area Name: PROJECT WIDE
Completed Sub Area Name: Not reported
Completed Document Type: Site Characterization Report
Completed Date: 12/06/2010
Comments: DTSC approved the RACR. An LUC along with the soil management plan is required to certify the site.

Completed Area Name: PROJECT WIDE
Completed Sub Area Name: Not reported
Completed Document Type: Correspondence
Completed Date: 03/22/2011
Comments: Not reported

Completed Area Name: PROJECT WIDE
Completed Sub Area Name: Not reported
Completed Document Type: Correspondence
Completed Date: 11/18/2009
Comments: Not reported

Completed Area Name: PROJECT WIDE
Completed Sub Area Name: Not reported
Completed Document Type: CEQA - Initial Study/ Neg. Declaration
Completed Date: 09/11/2003
Comments: Not reported

Completed Area Name: PROJECT WIDE
Completed Sub Area Name: Not reported
Completed Document Type: Voluntary Cleanup Agreement
Completed Date: 07/28/2000
Comments: DTSC entered into a Voluntary Cleanup Agreement (Agreement) with Southern California Gas Company (Proponent). The purpose of this Agreement is for the Proponent to conduct a Site Investigation to further characterize the existing soil contamination and to prepare a removal action workplan and implement a removal action under the

Map ID	Site	Database(s)	EPA ID Number

SO CAL GAS/REDLANDS I (STATE ST.) MGP (Continued) **S106568286**

oversight of DTSC.

Completed Area Name: PROJECT WIDE
Completed Sub Area Name: Not reported
Completed Document Type: Voluntary Cleanup Agreement
Completed Date: 08/20/1993
Comments: Not reported

Future Area Name: PROJECT WIDE
Future Sub Area Name: Not reported
Future Document Type: Certification
Future Due Date: 2014
Future Area Name: Property 3
Future Sub Area Name: Not reported
Future Document Type: Land Use Restriction
Future Due Date: 2014
Future Area Name: Property 1
Future Sub Area Name: Not reported
Future Document Type: Land Use Restriction
Future Due Date: 2014
Future Area Name: Property 2
Future Sub Area Name: Not reported
Future Document Type: Land Use Restriction
Future Due Date: 2014
Schedule Area Name: Not reported
Schedule Sub Area Name: Not reported
Schedule Document Type: Not reported
Schedule Due Date: Not reported
Schedule Revised Date: Not reported

ENVIROSTOR:
Site Type: Voluntary Cleanup
Site Type Detailed: Voluntary Cleanup
Acres: 1
NPL: NO
Regulatory Agencies: SMBRP
Lead Agency: SMBRP
Program Manager: Chand Sultana
Supervisor: Allan Plaza
Division Branch: Cleanup Chatsworth
Facility ID: 36490112
Site Code: 400336
Assembly: 40
Senate: 23
Special Program: Voluntary Cleanup Program
Status: Active
Status Date: 07/28/2000
Restricted Use: NO
Site Mgmt. Req.: NONE SPECIFIED
Funding: Responsible Party
Latitude: 34.05720
Longitude: -117.1890
APN: NONE SPECIFIED
Past Use: MANUFACTURED GAS PLANT
Potential COC: * HALOGENATED SOLVENTS, * HYDROCARBON SOLVENTS, * OTHER ORGANIC SOLIDS, * OXYGENATED SOLVENTS, * CONTAMINATED SOIL, * UNSPECIFIED OIL CONTAINING WASTE, * UNSPECIFIED SOLVENT MIXTURES, Benzene, Lead,

Map ID	Site	Database(s)	EPA ID Number

SO CAL GAS/REDLANDS I (STATE ST.) MGP (Continued) **S106568286**

Polynuclear aromatic hydrocarbons (PAHs
Confirmed COC: * HALOGENATED SOLVENTS, * HYDROCARBON SOLVENTS, * OTHER ORGANIC SOLIDS, * OXYGENATED SOLVENTS, * CONTAMINATED SOIL, * UNSPECIFIED OIL CONTAINING WASTE, * UNSPECIFIED SOLVENT MIXTURES, Benzene, Lead, Polynuclear aromatic hydrocarbons (PAHs, 10196-NO, 10198-NO, Benzene, 10003-NO, 10009-NO, Lead, 10064-NO, 10067-NO, 10097-NO, Polynuclear aromatic hydrocarbons (PAHs
Potential Description: SOIL
Alias Name: REDLANDS I
Alias Type: Alternate Name
Alias Name: REDLANDS I MANUFACTURED GAS PLANT
Alias Type: Alternate Name
Alias Name: SO CAL GAS CO - REDLANDS
Alias Type: Alternate Name
Alias Name: SO CAL GAS/REDLANDS (REDLANDS BL) MGP
Alias Type: Alternate Name
Alias Name: SO CAL GAS/REDLANDS (STATE ST.) MGP
Alias Type: Alternate Name
Alias Name: SOUTHERN CALIFORNIA GAS
Alias Type: Alternate Name
Alias Name: SOUTHERN CALIFORNIA GAS COMPANY
Alias Type: Alternate Name
Alias Name: TOWN GAS PLANT - REDLANDS
Alias Type: Alternate Name
Alias Name: TOWN GAS SITE - REDLANDS
Alias Type: Alternate Name
Alias Name: 110033615737
Alias Type: EPA (FRS #)
Alias Name: 400336
Alias Type: Project Code (Site Code)
Alias Name: 36490112
Alias Type: Envirostor ID Number

Completed Info:
Completed Area Name: PROJECT WIDE
Completed Sub Area Name: Not reported
Completed Document Type: Correspondence
Completed Date: 11/09/2007
Comments: DTSC sent the cost estimate for the upcoming year.

Completed Area Name: PROJECT WIDE
Completed Sub Area Name: Not reported
Completed Document Type: Correspondence
Completed Date: 11/09/2007
Comments: Not reported

Completed Area Name: PROJECT WIDE
Completed Sub Area Name: Not reported
Completed Document Type: Correspondence
Completed Date: 01/07/2009
Comments: Not reported

Completed Area Name: PROJECT WIDE
Completed Sub Area Name: Not reported
Completed Document Type: Removal Action Completion Report
Completed Date: 12/21/2001
Comments: RP placed wood chips to fully cover the exposed soil in two planters at the site. High concentrations of lead have been detected at these

Map ID	Site	Database(s)	EPA ID Number

SO CAL GAS/REDLANDS I (STATE ST.) MGP (Continued) **S106568286**

planters during previous investigations. The placement of these wood chips is a temporary measure that will minimize the contaminant exposure to human health.

Completed Area Name: PROJECT WIDE
Completed Sub Area Name: Not reported
Completed Document Type: Removal Action Workplan
Completed Date: 09/11/2003
Comments: CEQA - ND: DTSC completed Removal Action Workplan (RAW) and Negative Declaration (ND). The RAW and ND were approved on 9/11/03. The Notice of Determination (NOD) of a CEQA was signed on 9/11/03. Removal action will occur with the adjacent Redlands II site. The proposed cleanup option is excavation and offsite treatment and offsite stabilization. Approximately 40,000 cubic yards of contaminated soil will be removed from these two sites.

Completed Area Name: PROJECT WIDE
Completed Sub Area Name: Not reported
Completed Document Type: Preliminary Endangerment Assessment Report
Completed Date: 06/30/1994
Comments: Not reported

Completed Area Name: Property 1
Completed Sub Area Name: Not reported
Completed Document Type: Removal Action Completion Report
Completed Date: 12/06/2010
Comments: DTSC approved the RACR. An LUC along with the soil management plan is required to certify the site.

Completed Area Name: Property 2
Completed Sub Area Name: Not reported
Completed Document Type: Removal Action Completion Report
Completed Date: 12/06/2010
Comments: DTSC approved the RACR. An LUC along with the soil management plan is required to certify the site.

Completed Area Name: Property 3
Completed Sub Area Name: Not reported
Completed Document Type: Removal Action Completion Report
Completed Date: 12/06/2010
Comments: DTSC approved the RACR. An LUC along with the soil management plan is required to certify the site.

Completed Area Name: PROJECT WIDE
Completed Sub Area Name: Not reported
Completed Document Type: Site Characterization Workplan
Completed Date: 02/20/2001
Comments: The Workplan documents the additional site investigation activities to be conducted as required by DTSC at the site.

Completed Area Name: PROJECT WIDE
Completed Sub Area Name: Not reported
Completed Document Type: Site Characterization Report
Completed Date: 06/21/2002
Comments: DTSC approved the SI report as complete. A Removal Action Workplan will be developed to address the contamination at the site.

Map ID	Site	Database(s)	EPA ID Number

SO CAL GAS/REDLANDS I (STATE ST.) MGP (Continued) **S106568286**

Completed Area Name: PROJECT WIDE
Completed Sub Area Name: Not reported
Completed Document Type: Site Characterization Workplan
Completed Date: 04/27/2009
Comments: Not reported

Completed Area Name: Property 2
Completed Sub Area Name: Not reported
Completed Document Type: Operations and Maintenance Plan
Completed Date: 05/25/2011
Comments: Not reported

Completed Area Name: Property 3
Completed Sub Area Name: Not reported
Completed Document Type: Operations and Maintenance Plan
Completed Date: 05/25/2011
Comments: Not reported

Completed Area Name: Property 1
Completed Sub Area Name: Not reported
Completed Document Type: Operations and Maintenance Plan
Completed Date: 05/25/2011
Comments: Not reported

Completed Area Name: PROJECT WIDE
Completed Sub Area Name: Not reported
Completed Document Type: Site Characterization Report
Completed Date: 12/06/2010
Comments: DTSC approved the RACR. An LUC along with the soil management plan is required to certify the site.

Completed Area Name: PROJECT WIDE
Completed Sub Area Name: Not reported
Completed Document Type: Correspondence
Completed Date: 03/22/2011
Comments: Not reported

Completed Area Name: PROJECT WIDE
Completed Sub Area Name: Not reported
Completed Document Type: Correspondence
Completed Date: 11/18/2009
Comments: Not reported

Completed Area Name: PROJECT WIDE
Completed Sub Area Name: Not reported
Completed Document Type: CEQA - Initial Study/ Neg. Declaration
Completed Date: 09/11/2003
Comments: Not reported

Completed Area Name: PROJECT WIDE
Completed Sub Area Name: Not reported
Completed Document Type: Voluntary Cleanup Agreement
Completed Date: 07/28/2000
Comments: DTSC entered into a Voluntary Cleanup Agreement (Agreement) with Southern California Gas Company (Proponent). The purpose of this Agreement is for the Proponent to conduct a Site Investigation to further characterize the existing soil contamination and to prepare a

Map ID	Site	Database(s)	EPA ID Number

SO CAL GAS/REDLANDS I (STATE ST.) MGP (Continued) **S106568286**

removal action workplan and implement a removal action under the oversight of DTSC.

Completed Area Name: PROJECT WIDE
Completed Sub Area Name: Not reported
Completed Document Type: Voluntary Cleanup Agreement
Completed Date: 08/20/1993
Comments: Not reported

Future Area Name: PROJECT WIDE
Future Sub Area Name: Not reported
Future Document Type: Certification
Future Due Date: 2014
Future Area Name: Property 3
Future Sub Area Name: Not reported
Future Document Type: Land Use Restriction
Future Due Date: 2014
Future Area Name: Property 1
Future Sub Area Name: Not reported
Future Document Type: Land Use Restriction
Future Due Date: 2014
Future Area Name: Property 2
Future Sub Area Name: Not reported
Future Document Type: Land Use Restriction
Future Due Date: 2014
Schedule Area Name: Not reported
Schedule Sub Area Name: Not reported
Schedule Document Type: Not reported
Schedule Due Date: Not reported
Schedule Revised Date: Not reported

---

715 **DYNAMIC COLLISION CENTER OF REDLANDS** **HAZNET** **S113155663**
500 W REDLANDS BLVD **N/A**
REDLANDS, CA 92373

HAZNET:
Year: 2012
Gepaid: CAL000341659
Contact: ELISA REYES
Telephone: 7147713400
Mailing Name: Not reported
Mailing Address: 1407 N BATAVIA ST 102
Mailing City,St,Zip: ORANGE, CA 928670000
Gen County: San Bernardino
TSD EPA ID: NVT330010000
TSD County: 99
Waste Category: Not reported
Disposal Method: Landfill Or Surface Impoundment That Will Be Closed As Landfill(To Include On-Site Treatment And/Or Stabilization)
Tons: 0.2
Facility County: San Bernardino

Year: 2012
Gepaid: CAL000341659
Contact: ELISA REYES
Telephone: 7147713400
Mailing Name: Not reported
Mailing Address: 1407 N BATAVIA ST 102

Map ID	Site	Database(s)	EPA ID Number

DYNAMIC COLLISION CENTER OF REDLANDS (Continued) **S113155663**

Mailing City,St,Zip: ORANGE, CA 928670000
Gen County: San Bernardino
TSD EPA ID: CAT000613893
TSD County: Los Angeles
Waste Category: Not reported
Disposal Method: Storage, Bulking, And/Or Transfer Off Site--No Treatment/Reovery (H010-H129) Or (H131-H135)
Tons: 0.15
Facility County: San Bernardino

Year: 2012
Gepaid: CAL000341659
Contact: ELISA REYES
Telephone: 7147713400
Mailing Name: Not reported
Mailing Address: 1407 N BATAVIA ST 102
Mailing City,St,Zip: ORANGE, CA 928670000
Gen County: San Bernardino
TSD EPA ID: NVT330010000
TSD County: 99
Waste Category: Not reported
Disposal Method: Other Recovery Of Reclamation For Reuse Including Acid Regeneration, Organics Recovery Ect
Tons: 0.2001
Facility County: San Bernardino

Year: 2011
Gepaid: CAL000341659
Contact: ELISA ANDERSON
Telephone: 7147713400
Mailing Name: Not reported
Mailing Address: 1407 N BATAVIA ST STE 102
Mailing City,St,Zip: ORANGE, CA 928673525
Gen County: Not reported
TSD EPA ID: TXD077603371
TSD County: Not reported
Waste Category: Not reported
Disposal Method: Storage, Bulking, And/Or Transfer Off Site--No Treatment/Reovery (H010-H129) Or (H131-H135)
Tons: 0.15
Facility County: San Bernardino

Year: 2011
Gepaid: CAL000341659
Contact: ELISA ANDERSON
Telephone: 7147713400
Mailing Name: Not reported
Mailing Address: 1407 N BATAVIA ST STE 102
Mailing City,St,Zip: ORANGE, CA 928673525
Gen County: Not reported
TSD EPA ID: NVT330010000
TSD County: Not reported
Waste Category: Not reported
Disposal Method: Other Recovery Of Reclamation For Reuse Including Acid Regeneration, Organics Recovery Ect
Tons: 0.065
Facility County: San Bernardino

Map ID	Site	Database(s)	EPA ID Number

DYNAMIC COLLISION CENTER OF REDLANDS (Continued) **S113155663**

Click this hyperlink while viewing on your computer to access
3 additional CA_HAZNET: record(s) in the EDR Site Report.

---

715 **REDLANDS AUTO CENTER INC** **HAZNET** **S113006389**
500 W REDLANDS **N/A**
REDLANDS, CA 92373

HAZNET:

Year:	2011
Gepaid:	CAD981442304
Contact:	LOREN CAMPBELL
Telephone:	9097932141
Mailing Name:	Not reported
Mailing Address:	500 W REDLANDS BLVD
Mailing City,St,Zip:	REDLANDS, CA 923734638
Gen County:	Not reported
TSD EPA ID:	CAD008302903
TSD County:	Not reported
Waste Category:	Hydrocarbon solvents (benzene, hexane, Stoddard, Etc.)
Disposal Method:	Fuel Blending Prior To Energy Recovery At Another Site
Tons:	0.22935
Facility County:	San Bernardino

Year:	2011
Gepaid:	CAD981442304
Contact:	LOREN CAMPBELL
Telephone:	9097932141
Mailing Name:	Not reported
Mailing Address:	500 W REDLANDS BLVD
Mailing City,St,Zip:	REDLANDS, CA 923734638
Gen County:	Not reported
TSD EPA ID:	CAD008302903
TSD County:	Not reported
Waste Category:	Hydrocarbon solvents (benzene, hexane, Stoddard, Etc.)
Disposal Method:	Fuel Blending Prior To Energy Recovery At Another Site
Tons:	0.22935
Facility County:	San Bernardino

Year:	2010
Gepaid:	CAD981442304
Contact:	LOREN CAMPBELL
Telephone:	9097932141
Mailing Name:	Not reported
Mailing Address:	500 W REDLANDS BLVD
Mailing City,St,Zip:	REDLANDS, CA 923734638
Gen County:	Not reported
TSD EPA ID:	CAT080013352
TSD County:	Not reported
Waste Category:	Unspecified oil-containing waste
Disposal Method:	Other Recovery Of Reclamation For Reuse Including Acid Regeneration, Organics Recovery Ect
Tons:	0.3753
Facility County:	San Bernardino

Year:	2010
Gepaid:	CAD981442304
Contact:	LOREN CAMPBELL
Telephone:	9097932141

Map ID	Site	Database(s)	EPA ID Number

REDLANDS AUTO CENTER INC (Continued) **S113006389**

Mailing Name: Not reported
Mailing Address: 500 W REDLANDS BLVD
Mailing City,St,Zip: REDLANDS, CA 923734638
Gen County: Not reported
TSD EPA ID: CAT080013352
TSD County: Not reported
Waste Category: Unspecified oil-containing waste
Disposal Method: Other Recovery Of Reclamation For Reuse Including Acid Regeneration, Organics Recovery Ect
Tons: 0.3753
Facility County: San Bernardino

Year: 2008
Gepaid: CAD981442304
Contact: JP O'DONOGHUE PRES
Telephone: 9097932141
Mailing Name: Not reported
Mailing Address: 420 W REDLANDS BLVD
Mailing City,St,Zip: REDLANDS, CA 923733030
Gen County: Not reported
TSD EPA ID: CAT080013352
TSD County: Not reported
Waste Category: Unspecified organic liquid mixture
Disposal Method: Other Recovery Of Reclamation For Reuse Including Acid Regeneration, Organics Recovery Ect
Tons: 0.187
Facility County: San Bernardino

Click this hyperlink while viewing on your computer to access
97 additional CA_HAZNET: record(s) in the EDR Site Report.

---

715 **TOM BELL'S REDLANDS AUTO PLAZA** **San Bern. Co. Permit** **S104574237**
500 W REDLANDS BLVD **N/A**
REDLANDS, CA 92373

San Bern. Co. Permit:
Region: SAN BERNARDINO
Facility ID: FA0005628
Owner: REDLANDS AUTO PLAZA
Permit Number: PT0002322
Permit Category: SPECIAL GENERATOR
Facility Status: ACTIVE
Expiration Date: 05/31/2014

Region: SAN BERNARDINO
Facility ID: FA0005628
Owner: REDLANDS AUTO PLAZA
Permit Number: PT0002323
Permit Category: SPECIAL HANDLER
Facility Status: ACTIVE
Expiration Date: 05/31/2014

Region: SAN BERNARDINO
Facility ID: FA0012993
Owner: DYNAMIC AUTO IMAGES INC
Permit Number: PT0022814
Permit Category: SPECIAL GENERATOR
Facility Status: ACTIVE

Map ID	Site	Database(s)	EPA ID Number

TOM BELL'S REDLANDS AUTO PLAZA (Continued) **S104574237**

Expiration Date: 01/31/2014

Region: SAN BERNARDINO
Facility ID: FA0012993
Owner: DYNAMIC AUTO IMAGES INC
Permit Number: PT0022815
Permit Category: SPECIAL HANDLER
Facility Status: ACTIVE
Expiration Date: 01/31/2014

---

715 **JIM GLAZE INC MAZDA** **RCRA-SQG 1000116026**
500 W REDLANDS **FINDS CAD981442304**
REDLANDS, CA

RCRA-SQG:
Date form received by agency: 05/19/2010
Facility name: REDLANDS AUTO PLAZA
Facility address: 500 W REDLANDS BLVD
REDLANDS, CA 92373
EPA ID: CAD981442304
Contact: LOREN CAMPBELL
Contact address: 500 W REDLANDS BLVD
REDLANDS, CA 92373
Contact country: US
Contact telephone: 909-793-2141
Contact email: Not reported
EPA Region: 09
Classification: Small Small Quantity Generator
Description: Handler: generates more than 100 and less than 1000 kg of hazardous waste during any calendar month and accumulates less than 6000 kg of hazardous waste at any time; or generates 100 kg or less of hazardous waste during any calendar month, and accumulates more than 1000 kg of hazardous waste at any time

Owner/Operator Summary:
Owner/operator name: REDLANDS AUTO PLAZA
Owner/operator address: 310 NORTH TEXAS ST
REDLANDS, CA 92373
Owner/operator country: US
Owner/operator telephone: Not reported
Legal status: Private
Owner/Operator Type: Owner
Owner/Op start date: 05/01/2010
Owner/Op end date: Not reported

Owner/operator name: REDLANDS AUTO PLAZA
Owner/operator address: 310 NORTH TEXAS ST
REDLANDS, CA 92373
Owner/operator country: US
Owner/operator telephone: Not reported
Legal status: Private
Owner/Operator Type: Operator
Owner/Op start date: 05/01/2010
Owner/Op end date: Not reported

Owner/operator name: NOT REQUIRED
Owner/operator address: NOT REQUIRED

Map ID	Site	Database(s)	EPA ID Number

JIM GLAZE INC MAZDA (Continued) **1000116026**

NOT REQUIRED, ME 99999
Owner/operator country: Not reported
Owner/operator telephone: (415) 555-1212
Legal status: Private
Owner/Operator Type: Operator
Owner/Op start date: Not reported
Owner/Op end date: Not reported

Owner/operator name: JIM GLAZE
Owner/operator address: NOT REQUIRED
NOT REQUIRED, ME 99999
Owner/operator country: Not reported
Owner/operator telephone: (415) 555-1212
Legal status: Private
Owner/Operator Type: Owner
Owner/Op start date: Not reported
Owner/Op end date: Not reported

Handler Activities Summary:
U.S. importer of hazardous waste: No
Mixed waste (haz. and radioactive): No
Recycler of hazardous waste: No
Transporter of hazardous waste: No
Treater, storer or disposer of HW: No
Underground injection activity: No
On-site burner exemption: No
Furnace exemption: No
Used oil fuel burner: No
Used oil processor: No
User oil refiner: No
Used oil fuel marketer to burner: No
Used oil Specification marketer: No
Used oil transfer facility: No
Used oil transporter: No

Universal Waste Summary:
Waste type: Batteries
Accumulated waste on-site: No
Generated waste on-site: Not reported

Waste type: Lamps
Accumulated waste on-site: No
Generated waste on-site: Not reported

Waste type: Pesticides
Accumulated waste on-site: No
Generated waste on-site: Not reported

Waste type: Thermostats
Accumulated waste on-site: No
Generated waste on-site: Not reported

Waste type: Batteries
Accumulated waste on-site: No
Generated waste on-site: Not reported

Map ID	Site	Database(s)	EPA ID Number

JIM GLAZE INC MAZDA (Continued) **1000116026**

Waste type: Lamps
Accumulated waste on-site: No
Generated waste on-site: Not reported

Waste type: Pesticides
Accumulated waste on-site: No
Generated waste on-site: Not reported

Waste type: Thermostats
Accumulated waste on-site: No
Generated waste on-site: Not reported

Historical Generators:
Date form received by agency: 09/01/1996
Facility name: REDLANDS AUTO PLAZA
Site name: JIM GLAZE INC MAZDA
Classification: Small Quantity Generator

Hazardous Waste Summary:
Waste code: D001
Waste name: IGNITABLE HAZARDOUS WASTES ARE THOSE WASTES WHICH HAVE A FLASHPOINT OF LESS THAN 140 DEGREES FAHRENHEIT AS DETERMINED BY A PENSKY-MARTENS CLOSED CUP FLASH POINT TESTER. ANOTHER METHOD OF DETERMINING THE FLASH POINT OF A WASTE IS TO REVIEW THE MATERIAL SAFETY DATA SHEET, WHICH CAN BE OBTAINED FROM THE MANUFACTURER OR DISTRIBUTOR OF THE MATERIAL. LACQUER THINNER IS AN EXAMPLE OF A COMMONLY USED SOLVENT WHICH WOULD BE CONSIDERED AS IGNITABLE HAZARDOUS WASTE.

Waste code: 135
Waste name: 135

Waste code: 214
Waste name: 214

Waste code: 221
Waste name: 221

Waste code: 222
Waste name: 222

Waste code: F001
Waste name: THE FOLLOWING SPENT HALOGENATED SOLVENTS USED IN DEGREASING: TETRACHLOROETHYLENE, TRICHLOROETHYLENE, METHYLENE CHLORIDE, 1,1,1-TRICHLOROETHANE, CARBON TETRACHLORIDE, AND CHLORINATED FLUOROCARBONS; ALL SPENT SOLVENT MIXTURES/BLENDS USED IN DEGREASING CONTAINING, BEFORE USE, A TOTAL OF TEN PERCENT OR MORE (BY VOLUME) OF ONE OR MORE OF THE ABOVE HALOGENATED SOLVENTS OR THOSE SOLVENTS LISTED IN F002, F004, AND F005, AND STILL BOTTOMS FROM THE RECOVERY OF THESE SPENT SOLVENTS AND SPENT SOLVENT MIXTURES.

Violation Status: No violations found

FINDS:

Registry ID: 110002707303

Environmental Interest/Information System

Map ID	Site	Database(s)	EPA ID Number

JIM GLAZE INC MAZDA (Continued) **1000116026**

RCRAInfo is a national information system that supports the Resource Conservation and Recovery Act (RCRA) program through the tracking of events and activities related to facilities that generate, transport, and treat, store, or dispose of hazardous waste. RCRAInfo allows RCRA program staff to track the notification, permit, compliance, and corrective action activities required under RCRA.

---

715 **BIG O TIRES** **HAZNET** **S113065760**
525 WEST REDLANDS BLVD **N/A**
REDLANDS, CA 92373

HAZNET:

Year:	2012
Gepaid:	CAL000115360
Contact:	JERRY ROGERS-OWNER
Telephone:	9517695290
Mailing Name:	Not reported
Mailing Address:	525 W REDLANDS BLVD
Mailing City,St,Zip:	REDLANDS, CA 923734637
Gen County:	San Bernardino
TSD EPA ID:	ARD981057870
TSD County:	99
Waste Category:	Not reported
Disposal Method:	Fuel Blending Prior To Energy Recovery At Another Site
Tons:	0.108
Facility County:	San Bernardino

Year:	2012
Gepaid:	CAL000115360
Contact:	JERRY ROGERS-OWNER
Telephone:	9517695290
Mailing Name:	Not reported
Mailing Address:	525 W REDLANDS BLVD
Mailing City,St,Zip:	REDLANDS, CA 923734637
Gen County:	San Bernardino
TSD EPA ID:	ARD981057870
TSD County:	99
Waste Category:	Not reported
Disposal Method:	Fuel Blending Prior To Energy Recovery At Another Site
Tons:	0.108
Facility County:	San Bernardino

Year:	2011
Gepaid:	CAL000115360
Contact:	JERRY ROGERS-OWNER
Telephone:	9517695290
Mailing Name:	Not reported
Mailing Address:	525 W REDLANDS BLVD
Mailing City,St,Zip:	REDLANDS, CA 923734637
Gen County:	Not reported
TSD EPA ID:	NVT330010000
TSD County:	Not reported
Waste Category:	Aqueous solution with total organic residues less than 10 percent
Disposal Method:	Storage, Bulking, And/Or Transfer Off Site--No Treatment/Reovery (H010-H129) Or (H131-H135)
Tons:	0.126
Facility County:	San Bernardino

Map ID	Site	Database(s)	EPA ID Number

BIG O TIRES (Continued) **S113065760**

Year: 2011
Gepaid: CAL000115360
Contact: JERRY ROGERS-OWNER
Telephone: 9517695290
Mailing Name: Not reported
Mailing Address: 525 W REDLANDS BLVD
Mailing City,St,Zip: REDLANDS, CA 923734637
Gen County: Not reported
TSD EPA ID: ARD981057870
TSD County: Not reported
Waste Category: Unspecified solvent mixture
Disposal Method: Fuel Blending Prior To Energy Recovery At Another Site
Tons: 0.108
Facility County: San Bernardino

Year: 2011
Gepaid: CAL000115360
Contact: JERRY ROGERS-OWNER
Telephone: 9517695290
Mailing Name: Not reported
Mailing Address: 525 W REDLANDS BLVD
Mailing City,St,Zip: REDLANDS, CA 923734637
Gen County: Not reported
TSD EPA ID: ARD981057870
TSD County: Not reported
Waste Category: Unspecified solvent mixture
Disposal Method: Fuel Blending Prior To Energy Recovery At Another Site
Tons: 0.108
Facility County: San Bernardino

Click this hyperlink while viewing on your computer to access
19 additional CA_HAZNET: record(s) in the EDR Site Report.

---

715 **BIG O TIRE STORE** **San Bern. Co. Permit** **S111456333**
525 W REDLANDS BLVD **N/A**
REDLANDS, CA 92373

San Bern. Co. Permit:
Region: SAN BERNARDINO
Facility ID: FA0001462
Owner: BIG O TIRE STORE
Permit Number: PT0003741
Permit Category: SPECIAL HANDLER
Facility Status: ACTIVE
Expiration Date: 08/31/2012

Region: SAN BERNARDINO
Facility ID: FA0001462
Owner: BIG O TIRE STORE
Permit Number: PT0003742
Permit Category: SPECIAL GENERATOR
Facility Status: ACTIVE
Expiration Date: 08/31/2012

Map ID	Site	Database(s)	EPA ID Number
715	**EDISON/REDLANDS II (REDLANDS BL) MGP** **501-525 W. REDLANDS BL. AT KENDALL** **REDLANDS, CA 92373**	**DEED** **VCP** **ENVIROSTOR**	**S106568287** **N/A**

DEED:

Area:	FOUNTAIN CENTER SITE
Sub Area:	Not reported
Site Type:	VOLUNTARY CLEANUP
Status:	ACTIVE
Deed Date(s):	07/25/2006

VCP:

Facility ID:	36490113
Site Type:	Voluntary Cleanup
Site Type Detail:	Voluntary Cleanup
Site Mgmt. Req.:	DAY, ELD, HOS, LUC, EX, NUSE, NDEV, NSUB, SCH, COV, RES
Acres:	1.6
National Priorities List:	NO
Cleanup Oversight Agencies:	SMBRP
Lead Agency:	SMBRP
Lead Agency Description:	DTSC - Site Cleanup Program
Project Manager:	Chand Sultana
Supervisor:	Allan Plaza
Division Branch:	Cleanup Chatsworth
Site Code:	400449
Assembly:	40
Senate:	23
Special Programs Code:	Voluntary Cleanup Program
Status:	Active
Status Date:	07/30/2002
Restricted Use:	YES
Funding:	Responsible Party
Lat/Long:	34.06305 / -117.2261
APN:	0171-031-16
Past Use:	MANUFACTURED GAS PLANT
Potential COC:	10003, 10009, 10064, 10067, 10097, 10196, 10198, 30003, 30013, 30019, 30160, 30542
Confirmed COC:	30003,30013,30019
Potential Description:	SOIL
Alias Name:	BK 171, PG 3, (PART) PARCELS 16,18,19,20
Alias Type:	Alternate Name
Alias Name:	EDISON/REDLANDS (REDLANDS BL) MGP
Alias Type:	Alternate Name
Alias Name:	EDISON/REDLANDS II (KENDALL ST) MGP
Alias Type:	Alternate Name
Alias Name:	EDISON/REDLANDS II (REDLANDS) MGP
Alias Type:	Alternate Name
Alias Name:	TOWN GAS PLANT REDLANDS II
Alias Type:	Alternate Name
Alias Name:	0171-031-16
Alias Type:	APN
Alias Name:	110033619617
Alias Type:	EPA (FRS #)
Alias Name:	400449
Alias Type:	Project Code (Site Code)
Alias Name:	36490113
Alias Type:	Envirostor ID Number

Completed Info:

Map ID	Site	Database(s)	EPA ID Number

EDISON/REDLANDS II (REDLANDS BL) MGP (Continued) **S106568287**

Completed Area Name: PROJECT WIDE
Completed Sub Area Name: Not reported
Completed Document Type: Correspondence
Completed Date: 11/09/2007
Comments: Submitted the letter to the RP.

Completed Area Name: Fountain Center Site
Completed Sub Area Name: Not reported
Completed Document Type: Land Use Restriction - Site Inspection/Visit
Completed Date: 03/01/2010
Comments: DTSC completed LUC site visit and took photographs.

Completed Area Name: PROJECT WIDE
Completed Sub Area Name: Not reported
Completed Document Type: Correspondence
Completed Date: 03/22/2011
Comments: Not reported

Completed Area Name: Fountain Center Site
Completed Sub Area Name: Not reported
Completed Document Type: Operation & Maintenance Order/Agreement
Completed Date: 06/30/2006
Comments: Not reported

Completed Area Name: PROJECT WIDE
Completed Sub Area Name: Not reported
Completed Document Type: Correspondence
Completed Date: 01/07/2009
Comments: Not reported

Completed Area Name: Fountain Center Site
Completed Sub Area Name: Not reported
Completed Document Type: Certification
Completed Date: 07/26/2006
Comments: Not reported

Completed Area Name: Fountain Center Site
Completed Sub Area Name: Not reported
Completed Document Type: Land Use Restriction Monitoring Report
Completed Date: 02/04/2008
Comments: Southern California Edison submitted the Annual Report.

Completed Area Name: PROJECT WIDE
Completed Sub Area Name: Not reported
Completed Document Type: Voluntary Cleanup Agreement
Completed Date: 12/17/1998
Comments: Not reported

Completed Area Name: PROJECT WIDE
Completed Sub Area Name: Not reported
Completed Document Type: Letter - Demand
Completed Date: 07/10/2012
Comments: Reminder sent for unpaid past due invoices.

Completed Area Name: Fountain Center Site
Completed Sub Area Name: Not reported
Completed Document Type: Land Use Restriction

Map ID	Site	Database(s)	EPA ID Number

EDISON/REDLANDS II (REDLANDS BL) MGP (Continued) **S106568287**

Completed Date:	07/25/2006
Comments:	Not reported
Completed Area Name:	PROJECT WIDE
Completed Sub Area Name:	Not reported
Completed Document Type:	Removal Action Workplan
Completed Date:	09/11/2003
Comments:	CEQA - ND: DTSC completed Removal Action Workplan (RAW) and Negative Declaration (ND). The RAW and ND were approved on 9/11/03.The Notice of Determination (NOD) of a CEQA was signed on 9/11/03. Removal action will occur with the adjacent Redlands I site. The proposed cleanup option is excavation and offsite thermal disoption. Approximately 40,000 cubic yards of contaminatedsoil will be removed from these two sites together.
Completed Area Name:	Fountain Center Site
Completed Sub Area Name:	Not reported
Completed Document Type:	Removal Action Completion Report
Completed Date:	09/02/2005
Comments:	DTSC completed review and approved the removal action completion report . A Land Use Covenant or Deed Restriction needs to be placed on the property.
Completed Area Name:	PROJECT WIDE
Completed Sub Area Name:	Not reported
Completed Document Type:	Site Characterization Report
Completed Date:	03/19/1999
Comments:	DTSC approved the RI/FS with certain conditions to be completed during Remedial Action Workplan (RAW). Site is contaminated with PAHs. Excavation of contaminated soil and thermal desorption is the proposed remedy. Treated soil will be properly disposed off-site. Site will then be used for residential purposes. DTSC completed its tasks under the current agreement. A new agreement should be signed for further remediation activities. DTSC conditionally approved the FS report. The conditions are as follows: 1. As proposed if RP extends the excavation north of boring RI-2 in a southerly direction during remedial activities, RP should conduct additional confirmation sampling. The chemicals included in the confirmation sampling are benzene, tuluene, ethyl benzene and xylene (BTEX). The confirmation sampling should be inside the excavation area near Boring RI-21. However,if no need of soil excavation around Boring RI-21, Boring RI-21, DTSC requires further sampling at this location as explained in the response. The RAW should include this this sampling effort. 2. During remedial activities, it is the RP's responsibility to conduct appropriate confirmation sampling for Chromium VI. The RAW should discuss this sampling effort with appropriate testing methods. 3. If any soils greater than benzo(a)pyrene equivalent concentrationof 0.9 mg/kg remains at the site, a post remediation health risk assessment should be prepared and submitted to DTSC. 4. The RAW should summarize the results of the FS, and after DTSC's acceptance makes it available for public review. Appropriate public participation activities should be completed before the final approval of RAW. DTSC is considering the scope of work under the current agreement (Docket No. HSA 95/95-079) has been completed. Another agreement is to be completed for further remediation activities.

Map ID	Site	Database(s)	EPA ID Number

EDISON/REDLANDS II (REDLANDS BL) MGP (Continued) **S106568287**

Completed Area Name: PROJECT WIDE
Completed Sub Area Name: Not reported
Completed Document Type: Preliminary Endangerment Assessment Report
Completed Date: 04/21/1995
Comments: The Department reviewed the Preliminary Endangerment Assessment Report for the Former Redlands II Manufactured Gas Plant site. The Department recommends that further work be conducted.

Completed Area Name: Big O Tire Center
Completed Sub Area Name: Not reported
Completed Document Type: Removal Action Completion Report
Completed Date: 02/10/2011
Comments: DTSC completed review and approved the removal action completion report. A Land Use Covenant or Deed Restriction needs to be placed on the property.

Completed Area Name: Fountain Center Site
Completed Sub Area Name: Not reported
Completed Document Type: Operations and Maintenance Plan
Completed Date: 06/30/2006
Comments: Not reported

Completed Area Name: Big O Tire Center
Completed Sub Area Name: Not reported
Completed Document Type: Operations and Maintenance Plan
Completed Date: 05/25/2011
Comments: Not reported

Completed Area Name: Fountain Center Site
Completed Sub Area Name: Not reported
Completed Document Type: Operations and Maintenance Report
Completed Date: 03/13/2007
Comments: Not reported

Completed Area Name: Fountain Center Site
Completed Sub Area Name: Not reported
Completed Document Type: Operations and Maintenance Report
Completed Date: 02/05/2009
Comments: DTSC visited the sit; talked to Mr. Harrie Cohen, Property Owner; and took the picutures.

Completed Area Name: Fountain Center Site
Completed Sub Area Name: Not reported
Completed Document Type: *Correspondence - Received
Completed Date: 07/03/2008
Comments: Not reported

Completed Area Name: Fountain Center Site
Completed Sub Area Name: Not reported
Completed Document Type: Operations and Maintenance Report
Completed Date: 03/01/2010
Comments: Not reported

Completed Area Name: Fountain Center Site
Completed Sub Area Name: Not reported
Completed Document Type: Operations and Maintenance Report
Completed Date: 02/25/2011

Map ID	Site	Database(s)	EPA ID Number

EDISON/REDLANDS II (REDLANDS BL) MGP (Continued) **S106568287**

Comments: Not reported

Completed Area Name: PROJECT WIDE
Completed Sub Area Name: Not reported
Completed Document Type: Correspondence
Completed Date: 11/09/2007
Comments: DTSC sent the cost estimate for the upcoming year.

Completed Area Name: Fountain Center Site
Completed Sub Area Name: Not reported
Completed Document Type: Correspondence
Completed Date: 11/18/2009
Comments: Not reported

Completed Area Name: Fountain Center Site
Completed Sub Area Name: Not reported
Completed Document Type: Land Use Restriction - Site Inspection/Visit
Completed Date: 01/28/2009
Comments: DTSC staff visited the site, met with Mr. Bernie Rapan and Mr. George Monte, and taken photographs. Noticed changes and provided in the attached report.

Completed Area Name: Fountain Center Site
Completed Sub Area Name: Not reported
Completed Document Type: Land Use Restriction - Site Inspection/Visit
Completed Date: 02/19/2008
Comments: DTSC staff visited the site. No changes have been noted since last year's visit.

Completed Area Name: Fountain Center Site
Completed Sub Area Name: Not reported
Completed Document Type: Land Use Restriction - Site Inspection/Visit
Completed Date: 02/23/2011
Comments: Not reported

Completed Area Name: PROJECT WIDE
Completed Sub Area Name: Not reported
Completed Document Type: CEQA - Initial Study/ Neg. Declaration
Completed Date: 09/11/2003
Comments: Not reported

Completed Area Name: PROJECT WIDE
Completed Sub Area Name: Not reported
Completed Document Type: Voluntary Cleanup Agreement
Completed Date: 07/30/2002
Comments: RP entered into a VCA with DTSC to prepare a RAW and to implement a removal action under the oversight of DTSC.

Completed Area Name: PROJECT WIDE
Completed Sub Area Name: Not reported
Completed Document Type: Voluntary Cleanup Agreement
Completed Date: 12/05/1996
Comments: DTSC and Edison signed a Consent Order providing for DTSC oversight of a Remedial Investigation/Feasibility, including a Health Risk Assessment for the site.

Completed Area Name: PROJECT WIDE

Map ID	Site	Database(s)	EPA ID Number

EDISON/REDLANDS II (REDLANDS BL) MGP (Continued) **S106568287**

Completed Sub Area Name: Not reported
Completed Document Type: Voluntary Cleanup Agreement
Completed Date: 05/10/1994
Comments: Not reported

Future Area Name: Fountain Center Site
Future Sub Area Name: Not reported
Future Document Type: Operations and Maintenance Report
Future Due Date: 2014
Future Area Name: Big O Tire Center
Future Sub Area Name: Not reported
Future Document Type: Land Use Restriction
Future Due Date: 2015
Future Area Name: Big O Tire Center
Future Sub Area Name: Not reported
Future Document Type: Certification
Future Due Date: 2014
Schedule Area Name: Not reported
Schedule Sub Area Name: Not reported
Schedule Document Type: Not reported
Schedule Due Date: Not reported
Schedule Revised Date: Not reported

ENVIROSTOR:
Site Type: Voluntary Cleanup
Site Type Detailed: Voluntary Cleanup
Acres: 1.6
NPL: NO
Regulatory Agencies: SMBRP
Lead Agency: SMBRP
Program Manager: Chand Sultana
Supervisor: Allan Plaza
Division Branch: Cleanup Chatsworth
Facility ID: 36490113
Site Code: 400449
Assembly: 40
Senate: 23
Special Program: Voluntary Cleanup Program
Status: Active
Status Date: 07/30/2002
Restricted Use: YES
Site Mgmt. Req.: DAY, ELD, HOS, LUC, EX, NUSE, NDEV, NSUB, SCH, COV, RES
Funding: Responsible Party
Latitude: 34.06305
Longitude: -117.2261
APN: 0171-031-16
Past Use: MANUFACTURED GAS PLANT
Potential COC: * HALOGENATED SOLVENTS, * HYDROCARBON SOLVENTS, * OTHER ORGANIC SOLIDS, * OXYGENATED SOLVENTS, * CONTAMINATED SOIL, * UNSPECIFIED OIL CONTAINING WASTE, * UNSPECIFIED SOLVENT MIXTURES, Benzene, Lead, Polynuclear aromatic hydrocarbons (PAHs, Cyanide (free, Thallium and compounds
Confirmed COC: * HALOGENATED SOLVENTS, * HYDROCARBON SOLVENTS, * OTHER ORGANIC SOLIDS, * OXYGENATED SOLVENTS, * CONTAMINATED SOIL, * UNSPECIFIED OIL CONTAINING WASTE, * UNSPECIFIED SOLVENT MIXTURES, Benzene, Lead, Polynuclear aromatic hydrocarbons (PAHs, Cyanide (free, Thallium and compounds, Benzene, Lead, Polynuclear aromatic hydrocarbons (PAHs

Map ID	Site	Database(s)	EPA ID Number

EDISON/REDLANDS II (REDLANDS BL) MGP (Continued) **S106568287**

Potential Description: SOIL
Alias Name: BK 171, PG 3, (PART) PARCELS 16,18,19,20
Alias Type: Alternate Name
Alias Name: EDISON/REDLANDS (REDLANDS BL) MGP
Alias Type: Alternate Name
Alias Name: EDISON/REDLANDS II (KENDALL ST) MGP
Alias Type: Alternate Name
Alias Name: EDISON/REDLANDS II (REDLANDS) MGP
Alias Type: Alternate Name
Alias Name: TOWN GAS PLANT REDLANDS II
Alias Type: Alternate Name
Alias Name: 0171-031-16
Alias Type: APN
Alias Name: 110033619617
Alias Type: EPA (FRS #)
Alias Name: 400449
Alias Type: Project Code (Site Code)
Alias Name: 36490113
Alias Type: Envirostor ID Number

Completed Info:
Completed Area Name: PROJECT WIDE
Completed Sub Area Name: Not reported
Completed Document Type: Correspondence
Completed Date: 11/09/2007
Comments: Submitted the letter to the RP.

Completed Area Name: Fountain Center Site
Completed Sub Area Name: Not reported
Completed Document Type: Land Use Restriction - Site Inspection/Visit
Completed Date: 03/01/2010
Comments: DTSC completed LUC site visit and took photographs.

Completed Area Name: PROJECT WIDE
Completed Sub Area Name: Not reported
Completed Document Type: Correspondence
Completed Date: 03/22/2011
Comments: Not reported

Completed Area Name: Fountain Center Site
Completed Sub Area Name: Not reported
Completed Document Type: Operation & Maintenance Order/Agreement
Completed Date: 06/30/2006
Comments: Not reported

Completed Area Name: PROJECT WIDE
Completed Sub Area Name: Not reported
Completed Document Type: Correspondence
Completed Date: 01/07/2009
Comments: Not reported

Completed Area Name: Fountain Center Site
Completed Sub Area Name: Not reported
Completed Document Type: Certification
Completed Date: 07/26/2006
Comments: Not reported

Completed Area Name: Fountain Center Site

Map ID	Site	Database(s)	EPA ID Number

EDISON/REDLANDS II (REDLANDS BL) MGP (Continued) **S106568287**

Completed Sub Area Name: Not reported
Completed Document Type: Land Use Restriction Monitoring Report
Completed Date: 02/04/2008
Comments: Southern California Edison submitted the Annual Report.

Completed Area Name: PROJECT WIDE
Completed Sub Area Name: Not reported
Completed Document Type: Voluntary Cleanup Agreement
Completed Date: 12/17/1998
Comments: Not reported

Completed Area Name: PROJECT WIDE
Completed Sub Area Name: Not reported
Completed Document Type: Letter - Demand
Completed Date: 07/10/2012
Comments: Reminder sent for unpaid past due invoices.

Completed Area Name: Fountain Center Site
Completed Sub Area Name: Not reported
Completed Document Type: Land Use Restriction
Completed Date: 07/25/2006
Comments: Not reported

Completed Area Name: PROJECT WIDE
Completed Sub Area Name: Not reported
Completed Document Type: Removal Action Workplan
Completed Date: 09/11/2003
Comments: CEQA - ND: DTSC completed Removal Action Workplan (RAW) and Negative Declaration (ND). The RAW and ND were approved on 9/11/03.The Notice of Determination (NOD) of a CEQA was signed on 9/11/03. Removal action will occur with the adjacent Redlands I site. The proposed cleanup option is excavation and offsite thermal disoption. Approximately 40,000 cubic yards of contaminatedsoil will be removed from these two sites together.

Completed Area Name: Fountain Center Site
Completed Sub Area Name: Not reported
Completed Document Type: Removal Action Completion Report
Completed Date: 09/02/2005
Comments: DTSC completed review and approved the removal action completion report . A Land Use Covenant or Deed Restriction needs to be placed on the property.

Completed Area Name: PROJECT WIDE
Completed Sub Area Name: Not reported
Completed Document Type: Site Characterization Report
Completed Date: 03/19/1999
Comments: DTSC approved the RI/FS with certain conditions to be completed during Remedial Action Workplan (RAW). Site is contaminated with PAHs. Excavation of contaminated soil and thermal desorption is the proposed remedy. Treated soil will be properly disposed off-site. Site will then be used for residential purposes. DTSC completed its tasks under the current agreement. A new agreement should be signed for further remediation activities. DTSC conditionally approved the FS report. The conditions are as follows: 1. As proposed if RP extends the excavation north of boring RI-2 in a southerly direction during remedial activities, RP should conduct additional confirmation

Map ID	Site	Database(s)	EPA ID Number

EDISON/REDLANDS II (REDLANDS BL) MGP (Continued) **S106568287**

sampling. The chemicals included in the confirmation sampling are benzene, tuluene, ethyl benzene and xylene (BTEX). The confirmation sampling should be inside the excavation area near Boring RI-21. However,if no need of soil excavation around Boring RI-21, Boring RI-21, DTSC requires further sampling at this location as explained in the response. The RAW should include this this sampling effort. 2. During remedial activities, it is the RP's responsibility to conduct appropriate confirmation sampling for Chromium VI. The RAW should discuss this sampling effort with appropriate testing methods. 3. If any soils greater than benzo(a)pyrene equivalent concentrationof 0.9 mg/kg remains at the site, a post remediation health risk assessment should be prepared and submitted to DTSC. 4. The RAW should summarize the results of the FS, and after DTSC's acceptance makes it available for public review. Appropriate public participation activities should be completed before the final approval of RAW. DTSC is considering the scope of work under the current agreement (Docket No. HSA 95/95-079) has been completed. Another agreement is to be completed for further remediation activities.

Completed Area Name: PROJECT WIDE
Completed Sub Area Name: Not reported
Completed Document Type: Preliminary Endangerment Assessment Report
Completed Date: 04/21/1995
Comments: The Department reviewed the Preliminary Endangerment Assessment Report for the Former Redlands II Manufactured Gas Plant site. The Department recommends that further work be conducted.

Completed Area Name: Big O Tire Center
Completed Sub Area Name: Not reported
Completed Document Type: Removal Action Completion Report
Completed Date: 02/10/2011
Comments: DTSC completed review and approved the removal action completion report. A Land Use Covenant or Deed Restriction needs to be placed on the property.

Completed Area Name: Fountain Center Site
Completed Sub Area Name: Not reported
Completed Document Type: Operations and Maintenance Plan
Completed Date: 06/30/2006
Comments: Not reported

Completed Area Name: Big O Tire Center
Completed Sub Area Name: Not reported
Completed Document Type: Operations and Maintenance Plan
Completed Date: 05/25/2011
Comments: Not reported

Completed Area Name: Fountain Center Site
Completed Sub Area Name: Not reported
Completed Document Type: Operations and Maintenance Report
Completed Date: 03/13/2007
Comments: Not reported

Completed Area Name: Fountain Center Site
Completed Sub Area Name: Not reported
Completed Document Type: Operations and Maintenance Report

Map ID	Site	Database(s)	EPA ID Number

EDISON/REDLANDS II (REDLANDS BL) MGP (Continued) **S106568287**

Completed Date: 02/05/2009
Comments: DTSC visited the sit; talked to Mr. Harrie Cohen, Property Owner; and took the picutures.

Completed Area Name: Fountain Center Site
Completed Sub Area Name: Not reported
Completed Document Type: *Correspondence - Received
Completed Date: 07/03/2008
Comments: Not reported

Completed Area Name: Fountain Center Site
Completed Sub Area Name: Not reported
Completed Document Type: Operations and Maintenance Report
Completed Date: 03/01/2010
Comments: Not reported

Completed Area Name: Fountain Center Site
Completed Sub Area Name: Not reported
Completed Document Type: Operations and Maintenance Report
Completed Date: 02/25/2011
Comments: Not reported

Completed Area Name: PROJECT WIDE
Completed Sub Area Name: Not reported
Completed Document Type: Correspondence
Completed Date: 11/09/2007
Comments: DTSC sent the cost estimate for the upcoming year.

Completed Area Name: Fountain Center Site
Completed Sub Area Name: Not reported
Completed Document Type: Correspondence
Completed Date: 11/18/2009
Comments: Not reported

Completed Area Name: Fountain Center Site
Completed Sub Area Name: Not reported
Completed Document Type: Land Use Restriction - Site Inspection/Visit
Completed Date: 01/28/2009
Comments: DTSC staff visited the site, met with Mr. Bernie Rapan and Mr. George Monte, and taken photographs. Noticed changes and provided in the attached report.

Completed Area Name: Fountain Center Site
Completed Sub Area Name: Not reported
Completed Document Type: Land Use Restriction - Site Inspection/Visit
Completed Date: 02/19/2008
Comments: DTSC staff visited the site. No changes have been noted since last year’s visit.

Completed Area Name: Fountain Center Site
Completed Sub Area Name: Not reported
Completed Document Type: Land Use Restriction - Site Inspection/Visit
Completed Date: 02/23/2011
Comments: Not reported

Completed Area Name: PROJECT WIDE
Completed Sub Area Name: Not reported

Map ID	Site	Database(s)	EPA ID Number

EDISON/REDLANDS II (REDLANDS BL) MGP (Continued) **S106568287**

Completed Document Type: CEQA - Initial Study/ Neg. Declaration
Completed Date: 09/11/2003
Comments: Not reported

Completed Area Name: PROJECT WIDE
Completed Sub Area Name: Not reported
Completed Document Type: Voluntary Cleanup Agreement
Completed Date: 07/30/2002
Comments: RP entered into a VCA with DTSC to prepare a RAW and to implement a removal action under the oversight of DTSC.

Completed Area Name: PROJECT WIDE
Completed Sub Area Name: Not reported
Completed Document Type: Voluntary Cleanup Agreement
Completed Date: 12/05/1996
Comments: DTSC and Edison signed a Consent Order providing for DTSC oversight of a Remedial Investigation/Feasibility, including a Health Risk Assessment for the site.

Completed Area Name: PROJECT WIDE
Completed Sub Area Name: Not reported
Completed Document Type: Voluntary Cleanup Agreement
Completed Date: 05/10/1994
Comments: Not reported

Future Area Name: Fountain Center Site
Future Sub Area Name: Not reported
Future Document Type: Operations and Maintenance Report
Future Due Date: 2014
Future Area Name: Big O Tire Center
Future Sub Area Name: Not reported
Future Document Type: Land Use Restriction
Future Due Date: 2015
Future Area Name: Big O Tire Center
Future Sub Area Name: Not reported
Future Document Type: Certification
Future Due Date: 2014
Schedule Area Name: Not reported
Schedule Sub Area Name: Not reported
Schedule Document Type: Not reported
Schedule Due Date: Not reported
Schedule Revised Date: Not reported

---

716 **TIRE & RUBBER** **CA FID UST** **S101591253**
300 W REDLANDS BLVD **SWEEPS UST** **N/A**
REDLANDS, CA 92373

CA FID UST:
Facility ID: 36003129
Regulated By: UTNKA
Regulated ID: 00018333
Cortese Code: Not reported
SIC Code: Not reported
Facility Phone: Not reported
Mail To: Not reported
Mailing Address: 1200 FIRESTONE PKY
Mailing Address 2: Not reported
Mailing City,St,Zip: REDLANDS 92373

Map ID	Site	Database(s)	EPA ID Number

TIRE & RUBBER (Continued) **S101591253**

Contact: Not reported
Contact Phone: Not reported
DUNs Number: Not reported
NPDES Number: Not reported
EPA ID: Not reported
Comments: Not reported
Status: Active

SWEEPS UST:
Status: Active
Comp Number: 18333
Number: 9
Board Of Equalization: 44-008231
Referral Date: 03-24-92
Action Date: 03-24-92
Created Date: 02-29-88
Tank Status: A
Owner Tank Id: 1
Swrcb Tank Id: 36-000-018333-000001
Actv Date: 07-08-88
Capacity: 1
Tank Use: OIL
Stg: W
Content: WASTE OIL
Number Of Tanks: 1

---

716 **FIRESTONE COMPLETE AUTO CARE # 7154** **HAZNET** **S113799852**
300 W REDLANDS BLVD **N/A**
REDLANDS, CA 92373

HAZNET:
Year: 2012
Gepaid: CAL000365966
Contact: JIM NASTOF
Telephone: 9495985509
Mailing Name: Not reported
Mailing Address: 333 E LAKE ST
Mailing City,St,Zip: BLOOMINGDALE, IL 601080000
Gen County: San Bernardino
TSD EPA ID: NVT330010000
TSD County: 99
Waste Category: Not reported
Disposal Method: Landfill Or Surface Impoundment That Will Be Closed As Landfill(To Include On-Site Treatment And/Or Stabilization)
Tons: 0.717
Facility County: San Bernardino

Map ID	Site	Database(s)	EPA ID Number

716 **FIRESTONE STORE #2765** **San Bern. Co. Permit** **1000222925**
300 W REDLANDS BLVD **N/A**
REDLANDS, CA 92373

San Bern. Co. Permit:
Region: SAN BERNARDINO
Facility ID: FA0003227
Owner: BRIDGESTONE RETAIL OPERATIONS LLC
Permit Number: PT0002320
Permit Category: SPECIAL GENERATOR
Facility Status: ACTIVE
Expiration Date: 11/30/2013

Region: SAN BERNARDINO
Facility ID: FA0003227
Owner: BRIDGESTONE RETAIL OPERATIONS LLC
Permit Number: PT0002321
Permit Category: SPECIAL HANDLER
Facility Status: ACTIVE
Expiration Date: 11/30/2013

---

717 **THE UNIVERSITY OF REDLANDS** **HAZNET** **S113786616**
1115 E CENTRAL AVE **N/A**
REDLANDS, CA 92374

HAZNET:
Year: 2012
Gepaid: CAC002702190
Contact: DENNIS CHRISTIANSON
Telephone: 9097488172
Mailing Name: Not reported
Mailing Address: PO BOX 3080
Mailing City,St,Zip: REDLANDS, CA 92373
Gen County: San Bernardino
TSD EPA ID: CAD028409019
TSD County: Los Angeles
Waste Category: Not reported
Disposal Method: Storage, Bulking, And/Or Transfer Off Site--No Treatment/Reovery (H010-H129) Or (H131-H135)
Tons: 0.0075
Facility County: San Bernardino

---

718 **UNIVERSITY OF REDLANDS** **HAZNET** **S112988246**
1143 E CENTRAL AVE **N/A**
REDLANDS, CA 92374

HAZNET:
Year: 2011
Gepaid: CAC002669234
Contact: DENNIS CHRISTIANSEN
Telephone: 9097488172
Mailing Name: Not reported
Mailing Address: 1200 E COLTON AVE
Mailing City,St,Zip: REDLANDS, CA 923743755
Gen County: Not reported
TSD EPA ID: AZC950823111
TSD County: Not reported
Waste Category: Asbestos containing waste

Map ID	Site	Database(s)	EPA ID Number

UNIVERSITY OF REDLANDS (Continued) **S112988246**

Disposal Method:	Landfill Or Surface Impoundment That Will Be Closed As Landfill(To Include On-Site Treatment And/Or Stabilization)
Tons:	0.4
Facility County:	San Bernardino
Year:	2011
Gepaid:	CAC002669234
Contact:	DENNIS CHRISTIANSEN
Telephone:	9097488172
Mailing Name:	Not reported
Mailing Address:	1200 E COLTON AVE
Mailing City,St,Zip:	REDLANDS, CA 923743755
Gen County:	Not reported
TSD EPA ID:	CAD028409019
TSD County:	Not reported
Waste Category:	Other inorganic solid waste
Disposal Method:	Storage, Bulking, And/Or Transfer Off Site--No Treatment/Reovery (H010-H129) Or (H131-H135)
Tons:	0.05
Facility County:	San Bernardino
Year:	2011
Gepaid:	CAC002669234
Contact:	DENNIS CHRISTIANSEN
Telephone:	9097488172
Mailing Name:	Not reported
Mailing Address:	1200 E COLTON AVE
Mailing City,St,Zip:	REDLANDS, CA 923743755
Gen County:	Not reported
TSD EPA ID:	CAD028409019
TSD County:	Not reported
Waste Category:	Other inorganic solid waste
Disposal Method:	Storage, Bulking, And/Or Transfer Off Site--No Treatment/Reovery (H010-H129) Or (H131-H135)
Tons:	0.05
Facility County:	San Bernardino
Year:	2011
Gepaid:	CAC002669234
Contact:	DENNIS CHRISTIANSEN
Telephone:	9097488172
Mailing Name:	Not reported
Mailing Address:	1200 E COLTON AVE
Mailing City,St,Zip:	REDLANDS, CA 923743755
Gen County:	Not reported
TSD EPA ID:	AZC950823111
TSD County:	Not reported
Waste Category:	Asbestos containing waste
Disposal Method:	Landfill Or Surface Impoundment That Will Be Closed As Landfill(To Include On-Site Treatment And/Or Stabilization)
Tons:	0.4
Facility County:	San Bernardino

Map ID	Site	Database(s)	EPA ID Number
719	**JAMES L CHESNEY DBA ARTHUR COMMERCIAL PRESS** **601 W STATE ST** **REDLANDS, CA 92373**	**HAZNET**	**S113465994** **N/A**

HAZNET:

Year:	2010
Gepaid:	CAL000302667
Contact:	JAMES L CHESNEY
Telephone:	9097934883
Mailing Name:	Not reported
Mailing Address:	601 W STATE ST
Mailing City,St,Zip:	REDLANDS, CA 923734650
Gen County:	Not reported
TSD EPA ID:	CAD982444481
TSD County:	Not reported
Waste Category:	Other inorganic solid waste
Disposal Method:	Storage, Bulking, And/Or Transfer Off Site--No Treatment/Reovery (H010-H129) Or (H131-H135)
Tons:	0.3
Facility County:	San Bernardino

Map ID	Site	Database(s)	EPA ID Number
719	**ARTHUR COMMERCIAL PRESS** **601 W STATE** **REDLANDS, CA 92373**	**HAZNET**	**S113037131** **N/A**

HAZNET:

Year:	2005
Gepaid:	CAL000038869
Contact:	DON GRAHAM, OWNER
Telephone:	9097934883
Mailing Name:	Not reported
Mailing Address:	601 W STATE ST
Mailing City,St,Zip:	REDLANDS, CA 923734650
Gen County:	Not reported
TSD EPA ID:	CAD982444481
TSD County:	Not reported
Waste Category:	Other organic solids
Disposal Method:	Recycler
Tons:	0.22
Facility County:	San Bernardino

Year:	2005
Gepaid:	CAL000038869
Contact:	DON GRAHAM, OWNER
Telephone:	9097934883
Mailing Name:	Not reported
Mailing Address:	601 W STATE ST
Mailing City,St,Zip:	REDLANDS, CA 923734650
Gen County:	Not reported
TSD EPA ID:	CAT080033681
TSD County:	Not reported
Waste Category:	Photochemicals/photoprocessing waste
Disposal Method:	Recycler
Tons:	0.12
Facility County:	San Bernardino

Year:	2005
Gepaid:	CAL000038869
Contact:	DON GRAHAM, OWNER
Telephone:	9097934883

Map ID	Site	Database(s)	EPA ID Number

ARTHUR COMMERCIAL PRESS (Continued) **S113037131**

Mailing Name: Not reported
Mailing Address: 601 W STATE ST
Mailing City,St,Zip: REDLANDS, CA 923734650
Gen County: Not reported
TSD EPA ID: CAT080033681
TSD County: Not reported
Waste Category: Photochemicals/photoprocessing waste
Disposal Method: Recycler
Tons: 0.12
Facility County: San Bernardino

Year: 2005
Gepaid: CAL000038869
Contact: DON GRAHAM, OWNER
Telephone: 9097934883
Mailing Name: Not reported
Mailing Address: 601 W STATE ST
Mailing City,St,Zip: REDLANDS, CA 923734650
Gen County: Not reported
TSD EPA ID: CAD982444481
TSD County: Not reported
Waste Category: Other organic solids
Disposal Method: Recycler
Tons: 0.22
Facility County: San Bernardino

Year: 2004
Gepaid: CAL000038869
Contact: DON GRAHAM, OWNER
Telephone: 9097934883
Mailing Name: Not reported
Mailing Address: 601 W STATE ST
Mailing City,St,Zip: REDLANDS, CA 923734650
Gen County: Not reported
TSD EPA ID: CAD982444481
TSD County: Not reported
Waste Category: Other organic solids
Disposal Method: Transfer Station
Tons: 0.3
Facility County: San Bernardino

Click this hyperlink while viewing on your computer to access
23 additional CA_HAZNET: record(s) in the EDR Site Report.

---

719 **ARTHUR COMMERCIAL PRESS** **San Bern. Co. Permit** **S100855556**
601 W STATE ST **N/A**
REDLANDS, CA 92373

San Bern. Co. Permit:
Region: SAN BERNARDINO
Facility ID: FA0001141
Owner: WIRZ, KAREN
Permit Number: PT0003880
Permit Category: CONDITIONALLY EXEMPT SMALL QUANTITY GENERATOR
Facility Status: INACTIVE
Expiration Date: 08/31/2010

Map ID	Site	Database(s)	EPA ID Number
720	**REDLANDS CHILDREN DENTAL GROUP** **308 W STATE ST STE 4A** **REDLANDS, CA 92373**	**HAZNET**	**S113156515** **N/A**

HAZNET:

Year:	2012
Gepaid:	CAL000344471
Contact:	HELEN RIVAS
Telephone:	9097982755
Mailing Name:	Not reported
Mailing Address:	308 W STATE ST STE 4A
Mailing City,St,Zip:	REDLANDS, CA 923734626
Gen County:	San Bernardino
TSD EPA ID:	CAD008364432
TSD County:	Los Angeles
Waste Category:	Not reported
Disposal Method:	Storage, Bulking, And/Or Transfer Off Site--No Treatment/Reovery (H010-H129) Or (H131-H135)
Tons:	0.021
Facility County:	San Bernardino

Year:	2011
Gepaid:	CAL000344471
Contact:	HELEN RIVAS
Telephone:	9097982755
Mailing Name:	Not reported
Mailing Address:	308 W STATE ST STE 4A
Mailing City,St,Zip:	REDLANDS, CA 923734626
Gen County:	Not reported
TSD EPA ID:	CAD008364432
TSD County:	Not reported
Waste Category:	Unspecified aqueous solution
Disposal Method:	Storage, Bulking, And/Or Transfer Off Site--No Treatment/Reovery (H010-H129) Or (H131-H135)
Tons:	0.063
Facility County:	San Bernardino

Year:	2009
Gepaid:	CAL000344471
Contact:	HELEN RIVAS
Telephone:	9097982755
Mailing Name:	Not reported
Mailing Address:	308 W STATE ST STE 4A
Mailing City,St,Zip:	REDLANDS, CA 923734626
Gen County:	Not reported
TSD EPA ID:	CAD008364432
TSD County:	Not reported
Waste Category:	Unspecified aqueous solution
Disposal Method:	Storage, Bulking, And/Or Transfer Off Site--No Treatment/Reovery (H010-H129) Or (H131-H135)
Tons:	0.021
Facility County:	San Bernardino

Map ID	Site	Database(s)	EPA ID Number
721	**SOUTHERN CALIFORNIA GAS CO** **550 STATE ST** **REDLANDS, CA 92373**	**HAZNET**	**S112948900** **N/A**

HAZNET:

Year:	2005
Gepaid:	CAC002596145
Contact:	PAT CANNEY
Telephone:	8586373740
Mailing Name:	Not reported
Mailing Address:	555 W 5TH ST
Mailing City,St,Zip:	LOS ANGELES, CA 90013
Gen County:	Not reported
TSD EPA ID:	CAD009007626
TSD County:	Not reported
Waste Category:	Asbestos containing waste
Disposal Method:	Disposal, Land Fill
Tons:	33.71
Facility County:	San Bernardino

Map ID	Site	Database(s)	EPA ID Number
721	**REDLANDS-PHOENIX AUTM PARTS** **530 W STATE ST** **REDLANDS, CA 92373**	**HAZNET**	**S113047104** **N/A**

HAZNET:

Year:	1998
Gepaid:	CAL000065836
Contact:	REDPHO INC DBA REDLANDS PHOEN
Telephone:	0000000000
Mailing Name:	Not reported
Mailing Address:	530 W STATE ST
Mailing City,St,Zip:	REDLANDS, CA 923730000
Gen County:	Not reported
TSD EPA ID:	CAT080013352
TSD County:	Not reported
Waste Category:	Tank bottom waste
Disposal Method:	Recycler
Tons:	1.0425
Facility County:	San Bernardino

Year:	1997
Gepaid:	CAL000065836
Contact:	REDPHO INC DBA REDLANDS PHOEN
Telephone:	0000000000
Mailing Name:	Not reported
Mailing Address:	530 W STATE ST
Mailing City,St,Zip:	REDLANDS, CA 923730000
Gen County:	Not reported
TSD EPA ID:	CAD028409019
TSD County:	Not reported
Waste Category:	Tank bottom waste
Disposal Method:	Treatment, Tank
Tons:	.6255
Facility County:	San Bernardino

Year:	1994
Gepaid:	CAL000065836
Contact:	REDPHO INC DBA REDLANDS PHOEN
Telephone:	0000000000
Mailing Name:	Not reported

Map ID	Site	Database(s)	EPA ID Number

REDLANDS-PHOENIX AUTM PARTS (Continued) **S113047104**

Mailing Address: 530 W STATE ST
Mailing City,St,Zip: REDLANDS, CA 923730000
Gen County: Not reported
TSD EPA ID: CAD980883177
TSD County: Not reported
Waste Category: Tank bottom waste
Disposal Method: Recycler
Tons: 1.3761
Facility County: San Bernardino

---

721 **STAR AUTO PARTS** **San Bern. Co. Permit** **S104770622**
530 W STATE ST **N/A**
REDLANDS, CA 92373

San Bern. Co. Permit:
Region: SAN BERNARDINO
Facility ID: FA0006433
Owner: STAR AUTO PARTS CORP
Permit Number: PT0007746
Permit Category: SPECIAL GENERATOR
Facility Status: ACTIVE
Expiration Date: 05/31/2014

Region: SAN BERNARDINO
Facility ID: FA0006433
Owner: STAR AUTO PARTS CORP
Permit Number: PT0007747
Permit Category: SPECIAL HANDLER
Facility Status: ACTIVE
Expiration Date: 05/31/2014

---

722 **NINOSKA ESPINOZA** **HAZNET** **S113783589**
1135 CERO CT APT 1 **N/A**
REDLANDS, CA 92374

HAZNET:
Year: 2012
Gepaid: CAC002698404
Contact: NINOSKA ESPINOZA
Telephone: 9096411946
Mailing Name: Not reported
Mailing Address: 1234 TIERRA LUNA
Mailing City,St,Zip: WALNUT, CA 917893639
Gen County: San Bernardino
TSD EPA ID: AZR000506980
TSD County: 99
Waste Category: Not reported
Disposal Method: Not reported
Tons: 16
Facility County: San Bernardino

Year: 2012
Gepaid: CAC002698404
Contact: NINOSKA ESPINOZA
Telephone: 9096411946
Mailing Name: Not reported

Map ID	Site	Database(s)	EPA ID Number

NINOSKA ESPINOZA (Continued) **S113783589**

Mailing Address: 1234 TIERRA LUNA
Mailing City,St,Zip: WALNUT, CA 917893639
Gen County: San Bernardino
TSD EPA ID: AZC950823111
TSD County: 99
Waste Category: Not reported
Disposal Method: Landfill Or Surface Impoundment That Will Be Closed As Landfill(To Include On-Site Treatment And/Or Stabilization)
Tons: 0.4
Facility County: San Bernardino

---

722 **MARY ANN RUSSO** **HAZNET** **S112989363**
1134 CERO CT **N/A**
REDLANDS, CA 92374

HAZNET:

Year: 2011
Gepaid: CAC002670683
Contact: MARY ANN RUSSO
Telephone: 9496549515
Mailing Name: Not reported
Mailing Address: 39 MORNING DOVE
Mailing City,St,Zip: IRVINE, CA 926043219
Gen County: Not reported
TSD EPA ID: AZC950823111
TSD County: Not reported
Waste Category: Asbestos containing waste
Disposal Method: Landfill Or Surface Impoundment That Will Be Closed As Landfill(To Include On-Site Treatment And/Or Stabilization)
Tons: 0.4
Facility County: San Bernardino

Year: 2011
Gepaid: CAC002670683
Contact: MARY ANN RUSSO
Telephone: 9496549515
Mailing Name: Not reported
Mailing Address: 39 MORNING DOVE
Mailing City,St,Zip: IRVINE, CA 926043219
Gen County: Not reported
TSD EPA ID: AZC950823111
TSD County: Not reported
Waste Category: Asbestos containing waste
Disposal Method: Landfill Or Surface Impoundment That Will Be Closed As Landfill(To Include On-Site Treatment And/Or Stabilization)
Tons: 0.4
Facility County: San Bernardino

Map ID	Site	Database(s)	EPA ID Number
723	**TENAX CLEANERS** **707 E STATE ST** **REDLANDS, CA 92374**	**HAZNET**	**S113127268** **N/A**

HAZNET:

Year:	2012
Gepaid:	CAL000272303
Contact:	CHERYL KOEPPEN
Telephone:	9097925727
Mailing Name:	Not reported
Mailing Address:	16205 MUNI RD APT 1
Mailing City,St,Zip:	APPLE VALLEY, CA 923071381
Gen County:	San Bernardino
TSD EPA ID:	CAT000613893
TSD County:	Los Angeles
Waste Category:	Not reported
Disposal Method:	Storage, Bulking, And/Or Transfer Off Site--No Treatment/Reovery (H010-H129) Or (H131-H135)
Tons:	0.075
Facility County:	San Bernardino

Year:	2012
Gepaid:	CAL000272303
Contact:	CHERYL KOEPPEN
Telephone:	9097925727
Mailing Name:	Not reported
Mailing Address:	16205 MUNI RD APT 1
Mailing City,St,Zip:	APPLE VALLEY, CA 923071381
Gen County:	San Bernardino
TSD EPA ID:	TXD077603371
TSD County:	99
Waste Category:	Not reported
Disposal Method:	Storage, Bulking, And/Or Transfer Off Site--No Treatment/Reovery (H010-H129) Or (H131-H135)
Tons:	0.125
Facility County:	San Bernardino

Year:	2012
Gepaid:	CAL000272303
Contact:	CHERYL KOEPPEN
Telephone:	9097925727
Mailing Name:	Not reported
Mailing Address:	16205 MUNI RD APT 1
Mailing City,St,Zip:	APPLE VALLEY, CA 923071381
Gen County:	San Bernardino
TSD EPA ID:	TXD077603371
TSD County:	99
Waste Category:	Not reported
Disposal Method:	Storage, Bulking, And/Or Transfer Off Site--No Treatment/Reovery (H010-H129) Or (H131-H135)
Tons:	0.0125
Facility County:	San Bernardino

Year:	2012
Gepaid:	CAL000272303
Contact:	CHERYL KOEPPEN
Telephone:	9097925727
Mailing Name:	Not reported
Mailing Address:	16205 MUNI RD APT 1

Map ID	Site	Database(s)	EPA ID Number

TENAX CLEANERS (Continued) **S113127268**

Mailing City,St,Zip: APPLE VALLEY, CA 923071381
Gen County: San Bernardino
TSD EPA ID: NVT330010000
TSD County: 99
Waste Category: Not reported
Disposal Method: Other Recovery Of Reclamation For Reuse Including Acid Regeneration, Organics Recovery Ect
Tons: 0.0125
Facility County: San Bernardino

Year: 2012
Gepaid: CAL000272303
Contact: CHERYL KOEPPEN
Telephone: 9097925727
Mailing Name: Not reported
Mailing Address: 16205 MUNI RD APT 1
Mailing City,St,Zip: APPLE VALLEY, CA 923071381
Gen County: San Bernardino
TSD EPA ID: NVT330010000
TSD County: 99
Waste Category: Not reported
Disposal Method: Landfill Or Surface Impoundment That Will Be Closed As Landfill(To Include On-Site Treatment And/Or Stabilization)
Tons: 0.0125
Facility County: San Bernardino

Click this hyperlink while viewing on your computer to access
1 additional CA_HAZNET: record(s) in the EDR Site Report.

---

723 **TENAX** **RCRA-SQG** **1000160672**
707 E STATE ST **FINDS** **CAD981615792**
REDLANDS, CA 92373 **San Bern. Co. Permit**
HAZNET

RCRA-SQG:
Date form received by agency: 09/01/1996
Facility name: TENAX
Facility address: 707 E STATE ST
REDLANDS, CA 92373
EPA ID: CAD981615792
Contact: Not reported
Contact address: Not reported
Not reported
Contact country: Not reported
Contact telephone: Not reported
Contact email: Not reported
EPA Region: 09
Land type: Facility is not located on Indian land. Additional information is not known.
Classification: Small Small Quantity Generator
Description: Handler: generates more than 100 and less than 1000 kg of hazardous waste during any calendar month and accumulates less than 6000 kg of hazardous waste at any time; or generates 100 kg or less of hazardous waste during any calendar month, and accumulates more than 1000 kg of hazardous waste at any time

Owner/Operator Summary:
Owner/operator name: DAVID STONE

Map ID	Site	Database(s)	EPA ID Number

TENAX (Continued) **1000160672**

Owner/operator address: NOT REQUIRED
NOT REQUIRED, ME 99999
Owner/operator country: Not reported
Owner/operator telephone: (415) 555-1212
Legal status: Private
Owner/Operator Type: Owner
Owner/Op start date: Not reported
Owner/Op end date: Not reported

Owner/operator name: NOT REQUIRED
Owner/operator address: NOT REQUIRED
NOT REQUIRED, ME 99999
Owner/operator country: Not reported
Owner/operator telephone: (415) 555-1212
Legal status: Private
Owner/Operator Type: Operator
Owner/Op start date: Not reported
Owner/Op end date: Not reported

Handler Activities Summary:
U.S. importer of hazardous waste: No
Mixed waste (haz. and radioactive): No
Recycler of hazardous waste: No
Transporter of hazardous waste: No
Treater, storer or disposer of HW: No
Underground injection activity: No
On-site burner exemption: No
Furnace exemption: No
Used oil fuel burner: No
Used oil processor: No
User oil refiner: No
Used oil fuel marketer to burner: No
Used oil Specification marketer: No
Used oil transfer facility: No
Used oil transporter: No

Historical Generators:
Date form received by agency: 01/23/1987
Facility name: TENAX
Classification: Large Quantity Generator

Facility Has Received Notices of Violations:
Regulation violated: Not reported
Area of violation: Generators - General
Date violation determined: 05/04/1989
Date achieved compliance: 07/10/1989
Violation lead agency: State
Enforcement action: WRITTEN INFORMAL
Enforcement action date: 06/16/1989
Enf. disposition status: Not reported
Enf. disp. status date: Not reported
Enforcement lead agency: State
Proposed penalty amount: Not reported
Final penalty amount: Not reported
Paid penalty amount: Not reported

Map ID	Site	Database(s)	EPA ID Number

TENAX (Continued) **1000160672**

Evaluation Action Summary:
Evaluation date: 05/04/1989
Evaluation: COMPLIANCE EVALUATION INSPECTION ON-SITE
Area of violation: Generators - General
Date achieved compliance: 07/10/1989
Evaluation lead agency: State

FINDS:

Registry ID: 110002725150

Environmental Interest/Information System
California Hazardous Waste Tracking System - Datamart (HWTS-DATAMART) provides California with information on hazardous waste shipments for generators, transporters, and treatment, storage, and disposal facilities.

RCRAInfo is a national information system that supports the Resource Conservation and Recovery Act (RCRA) program through the tracking of events and activities related to facilities that generate, transport, and treat, store, or dispose of hazardous waste. RCRAInfo allows RCRA program staff to track the notification, permit, compliance, and corrective action activities required under RCRA.

San Bern. Co. Permit:
Region: SAN BERNARDINO
Facility ID: FA0006613
Owner: KOEPPEN, CHERYL
Permit Number: PT0004022
Permit Category: HAZMAT HANDLER 0-10 EMPLOYEES
Facility Status: INACTIVE
Expiration Date: 12/31/2012

Region: SAN BERNARDINO
Facility ID: FA0006613
Owner: KOEPPEN, CHERYL
Permit Number: PT0004023
Permit Category: CONDITIONALLY EXEMPT SMALL QUANTITY GENERATOR
Facility Status: INACTIVE
Expiration Date: 12/31/2012

HAZNET:
Year: 2009
Gepaid: CAD981615792
Contact: WANDA KOEPPEN
Telephone: 9097925727
Mailing Name: Not reported
Mailing Address: 707 E STATE ST
Mailing City,St,Zip: REDLANDS, CA 923740000
Gen County: Not reported
TSD EPA ID: CAT000613893
TSD County: Not reported
Waste Category: Liquids with halogenated organic compounds >= 1,000 Mg./L
Disposal Method: Storage, Bulking, And/Or Transfer Off Site--No Treatment/Reovery (H010-H129) Or (H131-H135)

Map ID	Site	Database(s)	EPA ID Number

TENAX (Continued) **1000160672**

Tons: 0.1
Facility County: San Bernardino

Year: 2008
Gepaid: CAD981615792
Contact: WANDA KOEPPEN
Telephone: 9097925727
Mailing Name: Not reported
Mailing Address: 707 E STATE ST
Mailing City,St,Zip: REDLANDS, CA 923740000
Gen County: Not reported
TSD EPA ID: CAT000613893
TSD County: Not reported
Waste Category: Liquids with halogenated organic compounds >= 1,000 Mg./L
Disposal Method: Storage, Bulking, And/Or Transfer Off Site--No Treatment/Reovery (H010-H129) Or (H131-H135)
Tons: 0.075
Facility County: San Bernardino

Year: 2007
Gepaid: CAD981615792
Contact: WANDA KOEPPEN
Telephone: 9097925727
Mailing Name: Not reported
Mailing Address: 707 E STATE ST
Mailing City,St,Zip: REDLANDS, CA 923740000
Gen County: Not reported
TSD EPA ID: CAT000613893
TSD County: Not reported
Waste Category: Liquids with halogenated organic compounds >= 1,000 Mg./L
Disposal Method: Storage, Bulking, And/Or Transfer Off Site--No Treatment/Reovery (H010-H129) Or (H131-H135)
Tons: 0.07
Facility County: San Bernardino

Year: 2006
Gepaid: CAD981615792
Contact: WANDA KOEPPEN
Telephone: 9097925727
Mailing Name: Not reported
Mailing Address: 707 E STATE ST
Mailing City,St,Zip: REDLANDS, CA 923740000
Gen County: Not reported
TSD EPA ID: CAT000613893
TSD County: Not reported
Waste Category: Liquids with halogenated organic compounds >= 1,000 Mg./L
Disposal Method: Transfer Station
Tons: 0.1
Facility County: San Bernardino

Year: 2006
Gepaid: CAD981615792
Contact: WANDA KOEPPEN
Telephone: 9097925727
Mailing Name: Not reported
Mailing Address: 707 E STATE ST
Mailing City,St,Zip: REDLANDS, CA 923740000

Map ID	Site	Database(s)	EPA ID Number

TENAX (Continued) **1000160672**

Gen County: Not reported
TSD EPA ID: CAT000613893
TSD County: Not reported
Waste Category: Not reported
Disposal Method: Not reported
Tons: Not reported
Facility County: San Bernardino

Click this hyperlink while viewing on your computer to access
18 additional CA_HAZNET: record(s) in the EDR Site Report.

---

724 **COUNTRYWOOD APARTMENTS** **HAZNET** **S113127812**
1255 E CITRUS **N/A**
REDLANDS, CA 92374

HAZNET:
Year: 2012
Gepaid: CAL000273518
Contact: DUAN KARTCHNER
Telephone: 9495955900
Mailing Name: Not reported
Mailing Address: 23792 ROCKFIELD BLVD
Mailing City,St,Zip: LAKE FOREST, CA 926302868
Gen County: San Bernardino
TSD EPA ID: AZC950823111
TSD County: 99
Waste Category: Not reported
Disposal Method: Landfill Or Surface Impoundment That Will Be Closed As Landfill(To Include On-Site Treatment And/Or Stabilization)
Tons: 0.4
Facility County: San Bernardino

Year: 2008
Gepaid: CAL000273518
Contact: DUAN KARTCHNER
Telephone: 9495955900
Mailing Name: Not reported
Mailing Address: 23792 ROCKFIELD
Mailing City,St,Zip: LAKE FOREST, CA 926300000
Gen County: Not reported
TSD EPA ID: AZC950823111
TSD County: Not reported
Waste Category: Asbestos containing waste
Disposal Method: Landfill Or Surface Impoundment That Will Be Closed As Landfill(To Include On-Site Treatment And/Or Stabilization)
Tons: 0.4
Facility County: San Bernardino

Year: 2005
Gepaid: CAL000273518
Contact: DUAN KARTCHNER
Telephone: 9495955900
Mailing Name: Not reported
Mailing Address: 22974 EL TORO RD
Mailing City,St,Zip: LAKE FOREST, CA 92630
Gen County: Not reported
TSD EPA ID: CAD009007626
TSD County: Not reported

Map ID	Site	Database(s)	EPA ID Number

COUNTRYWOOD APARTMENTS (Continued) **S113127812**

Waste Category: Asbestos containing waste
Disposal Method: Disposal, Land Fill
Tons: 1.6
Facility County: San Bernardino

Year: 2004
Gepaid: CAL000273518
Contact: DUAN KARTCHNER
Telephone: 9495955900
Mailing Name: Not reported
Mailing Address: 22974 EL TORO RD
Mailing City,St,Zip: LAKE FOREST, CA 92630
Gen County: Not reported
TSD EPA ID: CAD009007626
TSD County: Not reported
Waste Category: Asbestos containing waste
Disposal Method: Disposal, Land Fill
Tons: 0.67
Facility County: San Bernardino

---

724 **COUNTRYWOOD APARTMENTS** **HAZNET** **S113797002**
1255 E CITRUS AVE **N/A**
REDLANDS, CA 92374

HAZNET:
Year: 2012
Gepaid: CAL000273518
Contact: DUAN KARTCHNER
Telephone: 9495955900
Mailing Name: Not reported
Mailing Address: 23792 ROCKFIELD BLVD
Mailing City,St,Zip: LAKE FOREST, CA 926302868
Gen County: San Bernardino
TSD EPA ID: AZC950823111
TSD County: 99
Waste Category: Not reported
Disposal Method: Landfill Or Surface Impoundment That Will Be Closed As Landfill(To Include On-Site Treatment And/Or Stabilization)
Tons: 0.4
Facility County: San Bernardino

Year: 2008
Gepaid: CAL000273518
Contact: DUAN KARTCHNER
Telephone: 9495955900
Mailing Name: Not reported
Mailing Address: 23792 ROCKFIELD
Mailing City,St,Zip: LAKE FOREST, CA 926300000
Gen County: Not reported
TSD EPA ID: AZC950823111
TSD County: Not reported
Waste Category: Asbestos containing waste
Disposal Method: Landfill Or Surface Impoundment That Will Be Closed As Landfill(To Include On-Site Treatment And/Or Stabilization)
Tons: 0.4
Facility County: San Bernardino

Year: 2005

Map ID	Site	Database(s)	EPA ID Number

COUNTRYWOOD APARTMENTS (Continued) **S113797002**

Gepaid:	CAL000273518
Contact:	DUAN KARTCHNER
Telephone:	9495955900
Mailing Name:	Not reported
Mailing Address:	22974 EL TORO RD
Mailing City,St,Zip:	LAKE FOREST, CA 92630
Gen County:	Not reported
TSD EPA ID:	CAD009007626
TSD County:	Not reported
Waste Category:	Asbestos containing waste
Disposal Method:	Disposal, Land Fill
Tons:	1.6
Facility County:	San Bernardino

Year:	2004
Gepaid:	CAL000273518
Contact:	DUAN KARTCHNER
Telephone:	9495955900
Mailing Name:	Not reported
Mailing Address:	22974 EL TORO RD
Mailing City,St,Zip:	LAKE FOREST, CA 92630
Gen County:	Not reported
TSD EPA ID:	CAD009007626
TSD County:	Not reported
Waste Category:	Asbestos containing waste
Disposal Method:	Disposal, Land Fill
Tons:	0.67
Facility County:	San Bernardino

---

724 **COUNTRY WOOD APARTMENTS** **HAZNET** **S112927339**
1255 E CITRUS RD **N/A**
REDLANDS, CA 92374

HAZNET:

Year:	2003
Gepaid:	CAC002560902
Contact:	DWAYNE KARTCHNER
Telephone:	9495955900
Mailing Name:	Not reported
Mailing Address:	22974 EL TORRO RD
Mailing City,St,Zip:	LAKE FOREST, CA 926300000
Gen County:	Not reported
TSD EPA ID:	AZC950823111
TSD County:	Not reported
Waste Category:	Asbestos containing waste
Disposal Method:	Not reported
Tons:	2.02
Facility County:	San Bernardino

Map ID	Site	Database(s)	EPA ID Number
724	**COUNTRY WOOD APARTMENTS** **1255 EAST CITRUS RD** **REDLANDS, CA 92374**	**HAZNET**	**S112914455** **N/A**

HAZNET:

Year:	2001
Gepaid:	CAC002349649
Contact:	TONI WILLIAMS/ XT TO 2/8/02
Telephone:	8003403357
Mailing Name:	Not reported
Mailing Address:	22974 EL TORRO RD
Mailing City,St,Zip:	LAKE FOREST, CA 926300000
Gen County:	Not reported
TSD EPA ID:	CAD009007626
TSD County:	Not reported
Waste Category:	Asbestos containing waste
Disposal Method:	Disposal, Land Fill
Tons:	20.64
Facility County:	San Bernardino

Map ID	Site	Database(s)	EPA ID Number
725	**CHURCH OF THE NAZARINE** **1307 E CITRUS AVE** **REDLANDS, CA 92374**	**HAZNET**	**S112907475** **N/A**

HAZNET:

Year:	2000
Gepaid:	CAC002252689
Contact:	CHRIS BAKER-SUPERINTENDENT
Telephone:	9096812550
Mailing Name:	Not reported
Mailing Address:	1307 E CITRUS AVE
Mailing City,St,Zip:	REDLANDS, CA 923740000
Gen County:	Not reported
TSD EPA ID:	AZC950823111
TSD County:	Not reported
Waste Category:	Asbestos containing waste
Disposal Method:	Not reported
Tons:	7.58
Facility County:	San Bernardino

Map ID	Site	Database(s)	EPA ID Number
726	**RUSD - TRANSPORTATION** **956 E CITRUS** **REDLANDS, CA 92373**	**HAZNET**	**S113014643** **N/A**

HAZNET:

Year:	2011
Gepaid:	CAD982331696
Contact:	JOE ACETO-COR MANT&OPS&TRANS
Telephone:	9093075360
Mailing Name:	Not reported
Mailing Address:	955 E CITRUS AVENUE
Mailing City,St,Zip:	REDLANDS, CA 923743530
Gen County:	Not reported
TSD EPA ID:	NVT330010000
TSD County:	Not reported
Waste Category:	Unspecified oil-containing waste
Disposal Method:	Other Recovery Of Reclamation For Reuse Including Acid Regeneration, Organics Recovery Ect

Map ID	Site	Database(s)	EPA ID Number

RUSD - TRANSPORTATION (Continued) **S113014643**

Tons: 0.285
Facility County: San Bernardino

Year: 2011
Gepaid: CAD982331696
Contact: JOE ACETO-COR MANT&OPS&TRANS
Telephone: 9093075360
Mailing Name: Not reported
Mailing Address: 955 E CITRUS AVENUE
Mailing City,St,Zip: REDLANDS, CA 923743530
Gen County: Not reported
TSD EPA ID: NVT330010000
TSD County: Not reported
Waste Category: Unspecified oil-containing waste
Disposal Method: Other Recovery Of Reclamation For Reuse Including Acid Regeneration, Organics Recovery Ect
Tons: 0.285
Facility County: San Bernardino

Year: 2010
Gepaid: CAD982331696
Contact: JOE ACETO-COR MANT&OPS&TRANS
Telephone: 9093075360
Mailing Name: Not reported
Mailing Address: 250 NORTH CHURCH STREET
Mailing City,St,Zip: REDLANDS, CA 923740000
Gen County: Not reported
TSD EPA ID: NVT330010000
TSD County: Not reported
Waste Category: Unspecified oil-containing waste
Disposal Method: Other Recovery Of Reclamation For Reuse Including Acid Regeneration, Organics Recovery Ect
Tons: 0.125
Facility County: San Bernardino

Year: 2010
Gepaid: CAD982331696
Contact: JOE ACETO-COR MANT&OPS&TRANS
Telephone: 9093075360
Mailing Name: Not reported
Mailing Address: 250 NORTH CHURCH STREET
Mailing City,St,Zip: REDLANDS, CA 923740000
Gen County: Not reported
TSD EPA ID: NVT330010000
TSD County: Not reported
Waste Category: Unspecified oil-containing waste
Disposal Method: Other Recovery Of Reclamation For Reuse Including Acid Regeneration, Organics Recovery Ect
Tons: 0.125
Facility County: San Bernardino

Year: 2010
Gepaid: CAD982331696
Contact: JOE ACETO-COR MANT&OPS&TRANS
Telephone: 9093075360
Mailing Name: Not reported
Mailing Address: 250 NORTH CHURCH STREET

Map ID	Site	Database(s)	EPA ID Number

RUSD - TRANSPORTATION (Continued) **S113014643**

Mailing City,St,Zip: REDLANDS, CA 923740000
Gen County: Not reported
TSD EPA ID: ARZ000501510
TSD County: Not reported
Waste Category: Other organic solids
Disposal Method: Storage, Bulking, And/Or Transfer Off Site--No Treatment/Reovery (H010-H129) Or (H131-H135)
Tons: 0.05
Facility County: San Bernardino

Click this hyperlink while viewing on your computer to access
53 additional CA_HAZNET: record(s) in the EDR Site Report.

---

726 **SC-REDLANDS USD TRANS YRD** **UST** **U003784945**
955 E CITRUS AVE **N/A**
REDLANDS, CA 92374

UST:
Facility ID: 87012772
Latitude: 34.05554
Longitude: -117.16988

---

726 **TRANSPORTATION** **WDS** **S102040869**
955 E CITRUS AVE **LUST** **N/A**
REDLANDS, CA 92374 **CHMIRS**
San Bern. Co. Permit

CA WDS:
Facility ID: Santa Ana River 36I018448
Facility Type: Industrial - Facility that treats and/or disposes of liquid or semisolid wastes from any servicing, producing, manufacturing or processing operation of whatever nature, including mining, gravel washing, geothermal operations, air conditioning, ship building and repairing, oil production, storage and disposal operations, water pumping.
Facility Status: Active - Any facility with a continuous or seasonal discharge that is under Waste Discharge Requirements.
NPDES Number: CAS000001 The 1st 2 characters designate the state. The remaining 7 are assigned by the Regional Board
Subregion: 8
Facility Telephone: 9093075370
Facility Contact: John Biggie
Agency Name: REDLANDS UNIFIED SCHOOL DIST.
Agency Address: PO Box 3008
Agency City,St,Zip: Redlands 92373
Agency Contact: John Biggie
Agency Telephone: 9093075370
Agency Type: Private
SIC Code: 4151
SIC Code 2: Not reported
Primary Waste: Not reported
Primary Waste Type: Not reported
Secondary Waste: Not reported
Secondary Waste Type: Not reported
Design Flow: 0
Baseline Flow: 0

Map ID	Site	Database(s)	EPA ID Number

TRANSPORTATION (Continued) **S102040869**

Reclamation:	Not reported
POTW:	Not reported
Treat To Water:	Minor Threat to Water Quality. A violation of a regional board order should cause a relatively minor impairment of beneficial uses compared to a major or minor threat. Not: All nurds without a TTWQ will be considered a minor threat to water quality unless coded at a higher Level. A Zero (0) may be used to code those NURDS that are found to represent no threat to water quality.
Complexity:	Category C - Facilities having no waste treatment systems, such as cooling water dischargers or thosewho must comply through best management practices, facilities with passive waste treatment and disposal systems, such as septic systems with subsurface disposal, or dischargers having waste storage systems with land disposal such as dairy waste ponds.

LUST:

Region:	STATE
Global Id:	T0607100436
Latitude:	34.0555521
Longitude:	-117.1692132
Case Type:	LUST Cleanup Site
Status:	Completed - Case Closed
Status Date:	04/20/1998
Lead Agency:	SAN BERNARDINO COUNTY
Case Worker:	JC
Local Agency:	SAN BERNARDINO COUNTY
RB Case Number:	083602969T
LOC Case Number:	97003
File Location:	Local Agency
Potential Media Affect:	Soil
Potential Contaminants of Concern:	Gasoline
Site History:	Not reported

Click here to access the California GeoTracker records for this facility:

Contact:

Global Id:	T0607100436
Contact Type:	Local Agency Caseworker
Contact Name:	JACKSON CRUTSINGER
Organization Name:	SAN BERNARDINO COUNTY
Address:	620 SOUTH E STREET
City:	SAN BERNARDINO
Email:	jcrutsinger@sbcfire.org
Phone Number:	Not reported

Global Id:	T0607100436
Contact Type:	Regional Board Caseworker
Contact Name:	CARL BERNHARDT
Organization Name:	SANTA ANA RWQCB (REGION 8)
Address:	3737 MAIN STREET, SUITE 500
City:	RIVERSIDE
Email:	cbernhardt@waterboards.ca.gov
Phone Number:	9517824495

Status History:

Global Id:	T0607100436
Status:	Completed - Case Closed

Map ID	Site	Database(s)	EPA ID Number

TRANSPORTATION (Continued) **S102040869**

Status Date: 04/20/1998

Global Id: T0607100436
Status: Open - Case Begin Date
Status Date: 01/27/1997

Global Id: T0607100436
Status: Open - Site Assessment
Status Date: 11/06/1997

Regulatory Activities:

Global Id: T0607100436
Action Type: RESPONSE
Date: 11/06/1997
Action: Preliminary Site Assessment Report

Global Id: T0607100436
Action Type: Other
Date: 01/01/1950
Action: Leak Discovery

Global Id: T0607100436
Action Type: Other
Date: 01/01/1950
Action: Leak Reported

Global Id: T0607100436
Action Type: ENFORCEMENT
Date: 04/20/1998
Action: Closure/No Further Action Letter

CHMIRS:

OES Incident Number: 97-0423
OES notification: 01/29/1997
OES Date: Not reported
OES Time: Not reported
Incident Date: Not reported
Date Completed: Not reported
Property Use: Not reported
Agency Id Number: Not reported
Agency Incident Number: Not reported
Time Notified: Not reported
Time Completed: Not reported
Surrounding Area: Not reported
Estimated Temperature: Not reported
Property Management: Not reported
Special Studies 1: Not reported
Special Studies 2: Not reported
Special Studies 3: Not reported
Special Studies 4: Not reported
Special Studies 5: Not reported
Special Studies 6: Not reported
More Than Two Substances Involved?: Not reported
Resp Agncy Personel # Of Decontaminated: Not reported
Responding Agency Personel # Of Injuries: Not reported

Map ID	Site	Database(s)	EPA ID Number

TRANSPORTATION (Continued) **S102040869**

Responding Agency Personel # Of Fatalities: Not reported
Others Number Of Decontaminated: Not reported
Others Number Of Injuries: Not reported
Others Number Of Fatalities: Not reported
Vehicle Make/year: Not reported
Vehicle License Number: Not reported
Vehicle State: Not reported
Vehicle Id Number: Not reported
CA/DOT/PUC/ICC Number: Not reported
Company Name: Not reported
Reporting Officer Name/ID: Not reported
Report Date: Not reported
Comments: Not reported
Facility Telephone: Not reported
Waterway Involved: Unknown
Waterway: Not reported
Spill Site: Not reported
Cleanup By: Not reported
Containment: Not reported
What Happened: Not reported
Type: Not reported
Measure: Not reported
Other: Not reported
Date/Time: Not reported
Year: 1997
Agency: Redlands School Dist
Incident Date: 1/27/199712:00:00 AM
Admin Agency: San Bernardino County Health Department
Amount: Not reported
Contained: No
Site Type: Other
E Date: Not reported
Substance: Unleaded Fuel
Quantity Released: Not reported
BBLS: 0
Cups: 0
CUFT: 0
Gallons: 0.000000
Grams: 0
Pounds: 0
Liters: 0
Ounces: 0
Pints: 0
Quarts: 0
Sheen: 0
Tons: 0
Unknown: 0
Evacuations: 0
Number of Injuries: 0
Number of Fatalities: 0
Description: May be a leak in a pipe to or from underground tank. Oil started showing up in cracks in pavement. An old dry canal system runs close by but not known if oil is in it.

San Bern. Co. Permit:
Region: SAN BERNARDINO
Facility ID: FA0005997

Map ID	Site	Database(s)	EPA ID Number

TRANSPORTATION (Continued) **S102040869**

Owner: REDLANDS UNIFIED SCHOOL DIST
Permit Number: PT0003193
Permit Category: SPECIAL HANDLER
Facility Status: ACTIVE
Expiration Date: 10/31/2013

Region: SAN BERNARDINO
Facility ID: FA0005997
Owner: REDLANDS UNIFIED SCHOOL DIST
Permit Number: PT0003194
Permit Category: SPECIAL GENERATOR
Facility Status: ACTIVE
Expiration Date: 10/31/2013

Region: SAN BERNARDINO
Facility ID: FA0005997
Owner: REDLANDS UNIFIED SCHOOL DIST
Permit Number: PT0011367
Permit Category: UST OWNERSHIP/OPERATING PERMIT (PER UST)
Facility Status: ACTIVE
Expiration Date: 10/31/2013

Region: SAN BERNARDINO
Facility ID: FA0005997
Owner: REDLANDS UNIFIED SCHOOL DIST
Permit Number: PT0011368
Permit Category: UST OWNERSHIP/OPERATING PERMIT (PER UST)
Facility Status: ACTIVE
Expiration Date: 10/31/2013

Region: SAN BERNARDINO
Facility ID: FA0005997
Owner: REDLANDS UNIFIED SCHOOL DIST
Permit Number: PT0011369
Permit Category: UST OWNERSHIP/OPERATING PERMIT (PER UST)
Facility Status: ACTIVE
Expiration Date: 10/31/2013

Region: SAN BERNARDINO
Facility ID: FA0005997
Owner: REDLANDS UNIFIED SCHOOL DIST
Permit Number: PT0014006
Permit Category: UST OWNERSHIP/OPERATING PERMIT (PER UST)
Facility Status: ACTIVE
Expiration Date: 10/31/2013

---

726 **REDLANDS UNIFIED SCHOOL DIST.** **LUST** **S102531553**
955 CITRUS AVE **N/A**
REDLANDS, CA 92374

LUST REG 8:
Region: 8
County: San Bernardino
Regional Board: Santa Ana Region
Facility Status: Preliminary site assessment workplan submitted
Case Number: 083602969T
Local Case Num: 97003
Case Type: Soil only

Map ID	Site	Database(s)	EPA ID Number

REDLANDS UNIFIED SCHOOL DIST. (Continued) **S102531553**

Substance:	Gasoline
Qty Leaked:	Not reported
Abate Method:	Not reported
Cross Street:	Not reported
Enf Type:	CLOS
Funding:	Not reported
How Discovered:	Not reported
How Stopped:	Not reported
Leak Cause:	Not reported
Leak Source:	Not reported
Global ID:	T0607100436
How Stopped Date:	Not reported
Enter Date:	3/14/1997
Review Date:	Not reported
Prelim Assess:	Not reported
Discover Date:	1/27/1997
Enforcement Date:	Not reported
Close Date:	4/20/1998
Workplan:	1/1/1965
Pollution Char:	Not reported
Remed Plan:	Not reported
Remed Action:	Not reported
Monitoring:	Not reported
Enter Date:	3/14/1997
GW Qualifies:	Not reported
Soil Qualifies:	Not reported
Operator:	Not reported
Facility Contact:	Not reported
Interim:	Not reported
Oversite Program:	LUST
Latitude:	34.0556066
Longitude:	-117.1676317
MTBE Date:	Not reported
Max MTBE GW:	Not reported
MTBE Concentration:	0
Max MTBE Soil:	Not reported
MTBE Fuel:	1
MTBE Tested:	Site NOT Tested for MTBE.Includes Unknown and Not Analyzed.
MTBE Class:	*
Staff:	CAB
Staff Initials:	JC3
Lead Agency:	Local Agency
Local Agency:	36000L
Hydr Basin #:	UPPER SANTA ANA VALL
Beneficial:	Not reported
Priority:	Not reported
Cleanup Fund Id:	Not reported
Work Suspended:	Not reported
Summary:	Not reported

Map ID	Site	Database(s)	EPA ID Number
726	**REDLANDS SCHOOL DISTRICT** **956 CITRUS AVE** **REDLANDS, CA 92373**	**CA FID UST** **SWEEPS UST**	**S101590998** **N/A**

CA FID UST:

Facility ID:	36000568
Regulated By:	UTNKA
Regulated ID:	Not reported
Cortese Code:	Not reported
SIC Code:	Not reported
Facility Phone:	Not reported
Mail To:	Not reported
Mailing Address:	956 CITRUS AVE
Mailing Address 2:	Not reported
Mailing City,St,Zip:	REDLANDS 92373
Contact:	Not reported
Contact Phone:	Not reported
DUNs Number:	Not reported
NPDES Number:	Not reported
EPA ID:	Not reported
Comments:	Not reported
Status:	Active

SWEEPS UST:

Status:	Active
Comp Number:	12993
Number:	4
Board Of Equalization:	44-020425
Referral Date:	03-24-92
Action Date:	03-24-92
Created Date:	09-07-88
Tank Status:	A
Owner Tank Id:	Not reported
Swrcb Tank Id:	36-000-012993-000001
Actv Date:	09-07-88
Capacity:	1
Tank Use:	UNKNOWN
Stg:	P
Content:	UNKNOWN
Number Of Tanks:	3

Status:	Active
Comp Number:	12993
Number:	4
Board Of Equalization:	44-020425
Referral Date:	03-24-92
Action Date:	03-24-92
Created Date:	09-07-88
Tank Status:	A
Owner Tank Id:	Not reported
Swrcb Tank Id:	36-000-012993-000002
Actv Date:	09-07-88
Capacity:	1
Tank Use:	UNKNOWN
Stg:	P
Content:	UNKNOWN
Number Of Tanks:	Not reported

Status:	Active

Map ID	Site	Database(s)	EPA ID Number

REDLANDS SCHOOL DISTRICT (Continued) **S101590998**

Comp Number: 12993
Number: 4
Board Of Equalization: 44-020425
Referral Date: 03-24-92
Action Date: 03-24-92
Created Date: 09-07-88
Tank Status: A
Owner Tank Id: Not reported
Swrcb Tank Id: 36-000-012993-000003
Actv Date: 09-07-88
Capacity: 1
Tank Use: UNKNOWN
Stg: P
Content: UNKNOWN
Number Of Tanks: Not reported

---

727 **RUSD - REDLANDS HIGH SCHOOL** **HAZNET** **S113014634**
840 E CITRUS AVE **N/A**
REDLANDS, CA 92374

HAZNET:

Year: 2011
Gepaid: CAD982331571
Contact: JOE ACETO-COR MANT&OPS&TRANS
Telephone: 9093075360
Mailing Name: Not reported
Mailing Address: 20 W LUGONIA AVE
Mailing City,St,Zip: REDLANDS, CA 923742234
Gen County: Not reported
TSD EPA ID: CAD008252405
TSD County: Not reported
Waste Category: Other organic solids
Disposal Method: Storage, Bulking, And/Or Transfer Off Site--No Treatment/Reovery (H010-H129) Or (H131-H135)
Tons: 0.03
Facility County: San Bernardino

Year: 2011
Gepaid: CAD982331571
Contact: JOE ACETO-COR MANT&OPS&TRANS
Telephone: 9093075360
Mailing Name: Not reported
Mailing Address: 20 W LUGONIA AVE
Mailing City,St,Zip: REDLANDS, CA 923742234
Gen County: Not reported
TSD EPA ID: CAD008252405
TSD County: Not reported
Waste Category: Other organic solids
Disposal Method: Storage, Bulking, And/Or Transfer Off Site--No Treatment/Reovery (H010-H129) Or (H131-H135)
Tons: 0.03
Facility County: San Bernardino

Year: 2011
Gepaid: CAD982331571
Contact: JOE ACETO-COR MANT&OPS&TRANS
Telephone: 9093075360
Mailing Name: Not reported

Map ID	Site	Database(s)	EPA ID Number

RUSD - REDLANDS HIGH SCHOOL (Continued) **S113014634**

Mailing Address: 20 W LUGONIA AVE
Mailing City,St,Zip: REDLANDS, CA 923742234
Gen County: Not reported
TSD EPA ID: CAD008252405
TSD County: Not reported
Waste Category: Other organic solids
Disposal Method: Storage, Bulking, And/Or Transfer Off Site--No Treatment/Reovery (H010-H129) Or (H131-H135)
Tons: 0.03
Facility County: San Bernardino

Year: 2010
Gepaid: CAD982331571
Contact: JOE ACETO-COR MANT&OPS&TRANS
Telephone: 9093075360
Mailing Name: Not reported
Mailing Address: 250 NORTH CHURCH STREET
Mailing City,St,Zip: REDLANDS, CA 923740000
Gen County: Not reported
TSD EPA ID: CAD008364432
TSD County: Not reported
Waste Category: Laboratory waste chemicals
Disposal Method: Fuel Blending Prior To Energy Recovery At Another Site
Tons: 0.02085
Facility County: San Bernardino

Year: 2010
Gepaid: CAD982331571
Contact: JOE ACETO-COR MANT&OPS&TRANS
Telephone: 9093075360
Mailing Name: Not reported
Mailing Address: 250 NORTH CHURCH STREET
Mailing City,St,Zip: REDLANDS, CA 923740000
Gen County: Not reported
TSD EPA ID: CAD008364432
TSD County: Not reported
Waste Category: Laboratory waste chemicals
Disposal Method: Fuel Blending Prior To Energy Recovery At Another Site
Tons: 0.02085
Facility County: San Bernardino

Click this hyperlink while viewing on your computer to access
55 additional CA_HAZNET: record(s) in the EDR Site Report.

---

727 **REDLANDS HIGH SCHOOL** **San Bern. Co. Permit** **S100943354**
840 E CITRUS AVE **N/A**
REDLANDS, CA 92374

San Bern. Co. Permit:
Region: SAN BERNARDINO
Facility ID: FA0011203
Owner: REDLANDS UNIFIED SCHOOL DIST
Permit Number: PT0019453
Permit Category: HAZARDOUS WASTE GENERATOR - 0-10 EMPLOYEES
Facility Status: ACTIVE
Expiration Date: 11/30/2013

Region: SAN BERNARDINO

Map ID	Site	Database(s)	EPA ID Number

REDLANDS HIGH SCHOOL (Continued) **S100943354**

Facility ID: FA0011203
Owner: REDLANDS UNIFIED SCHOOL DIST
Permit Number: PT0019454
Permit Category: HAZMAT HANDLER 0-10 EMPLOYEES (W/GEN PRMT)
Facility Status: ACTIVE
Expiration Date: 11/30/2013

---

728 **MATT BLAYLOCK** **HAZNET** **S113773574**
854 EASTWOOD ST **N/A**
REDLANDS, CA 92374

HAZNET:
Year: 2012
Gepaid: CAC002685972
Contact: MATT BLAYLOCK
Telephone: 9092085625
Mailing Name: Not reported
Mailing Address: 854 EASTWOOD ST
Mailing City,St,Zip: REDLANDS, CA 92374
Gen County: San Bernardino
TSD EPA ID: CAD028409019
TSD County: Los Angeles
Waste Category: Not reported
Disposal Method: Storage, Bulking, And/Or Transfer Off Site--No Treatment/Reovery (H010-H129) Or (H131-H135)
Tons: 0.1
Facility County: San Bernardino

Year: 2012
Gepaid: CAC002685972
Contact: MATT BLAYLOCK
Telephone: 9092085625
Mailing Name: Not reported
Mailing Address: 854 EASTWOOD ST
Mailing City,St,Zip: REDLANDS, CA 92374
Gen County: San Bernardino
TSD EPA ID: AZC950823111
TSD County: 99
Waste Category: Not reported
Disposal Method: Landfill Or Surface Impoundment That Will Be Closed As Landfill(To Include On-Site Treatment And/Or Stabilization)
Tons: 0.025
Facility County: San Bernardino

---

729 **C J AVERY BUILDING AND MAINTANANCE** **HAZNET** **S112894925**
1204 BEGONIA CT. **N/A**
REDLANDS, CA 92374

HAZNET:
Year: 1998
Gepaid: CAC001484592
Contact: C J AVERY BLDG & MAINTANANCE
Telephone: 7149964240
Mailing Name: Not reported
Mailing Address: PO BOX 1105
Mailing City,St,Zip: PLACENTIA, CA 926700000

Map ID	Site	Database(s)	EPA ID Number

C J AVERY BUILDING AND MAINTANANCE (Continued) **S112894925**

Gen County: Not reported
TSD EPA ID: CAD008252405
TSD County: Not reported
Waste Category: Off-specification, aged or surplus organics
Disposal Method: Recycler
Tons: .1251
Facility County: San Bernardino

---

730 **LAGRETTA CONOR** **HAZNET** **S113790324**
1058 E. PALM AVE. **N/A**
REDLANDS, CA 92374

HAZNET:
Year: 2012
Gepaid: CAC002708061
Contact: LAGRETTA CONOR
Telephone: 9098944365
Mailing Name: Not reported
Mailing Address: 1058 E. PALM AVE.
Mailing City,St,Zip: REDLANDS, CA 92374
Gen County: San Bernardino
TSD EPA ID: CAD009007626
TSD County: Los Angeles
Waste Category: Not reported
Disposal Method: Landfill Or Surface Impoundment That Will Be Closed As Landfill(To Include On-Site Treatment And/Or Stabilization)
Tons: 0.4
Facility County: San Bernardino

---

731 **ESTHER IVERSON** **HAZNET** **S113771112**
800 LYTLE ST **N/A**
REDLANDS, CA 92374

HAZNET:
Year: 2012
Gepaid: CAC002682944
Contact: ESTHER IVERSON
Telephone: 9099362039
Mailing Name: Not reported
Mailing Address: 800 LYTLE ST
Mailing City,St,Zip: REDLANDS, CA 92374
Gen County: San Bernardino
TSD EPA ID: AZC950823111
TSD County: 99
Waste Category: Not reported
Disposal Method: Landfill Or Surface Impoundment That Will Be Closed As Landfill(To Include On-Site Treatment And/Or Stabilization)
Tons: 0.005
Facility County: San Bernardino

Map ID	Site	Database(s)	EPA ID Number
732	**CHERYL BENSHOOF** **806 CIMARRON DR** **REDLANDS, CA 92374**	**HAZNET**	**S113779478** **N/A**

HAZNET:

Year:	2012
Gepaid:	CAC002693333
Contact:	CHERYL BENSHOOF
Telephone:	9092610441
Mailing Name:	Not reported
Mailing Address:	1499 RAWHIDE DR
Mailing City,St,Zip:	KINGMAN, AZ 86401
Gen County:	San Bernardino
TSD EPA ID:	CAD009007626
TSD County:	Los Angeles
Waste Category:	Not reported
Disposal Method:	Landfill Or Surface Impoundment That Will Be Closed As Landfill(To Include On-Site Treatment And/Or Stabilization)
Tons:	0.4
Facility County:	San Bernardino

Map ID	Site	Database(s)	EPA ID Number
733	**DAN KAIN** **1051 EVERRON CT.** **REDLANDS, CA 92374**	**HAZNET**	**S113790329** **N/A**

HAZNET:

Year:	2012
Gepaid:	CAC002708066
Contact:	DAN KAIN
Telephone:	9097232460
Mailing Name:	Not reported
Mailing Address:	1051 EVERRON CT.
Mailing City,St,Zip:	REDLANDS, CA 92374
Gen County:	San Bernardino
TSD EPA ID:	CAD009007626
TSD County:	Los Angeles
Waste Category:	Not reported
Disposal Method:	Landfill Or Surface Impoundment That Will Be Closed As Landfill(To Include On-Site Treatment And/Or Stabilization)
Tons:	0.4
Facility County:	San Bernardino

Count: 142 records FOCUS MAP 23 ORPHAN SUMMARY

City	EDR ID	Site Name	Site Address	Zip	Database(s)
HIGHLAND	S112888627	SUN WEST MATERIALS	8731 ORANGE ST	92374	HAZNET
MENTONE	S113021263	COUNTY OF SAN BERNARDINO	NW CORNER OF HWY 38TH & OPAL ST	92374	HAZNET
REDLANDS	S112988166	CALTRANS D-8/I-10 WB LANE ADDITION PROJECT / EA08-0F1504	I 10 WB	92373	HAZNET
REDLANDS	S112951493	CALTRANS DIST 8/EA09-474403	333 I 10 SBPM 308	92374	HAZNET
REDLANDS	S111160522	ALPINE SHUTTER CRAFT	1125TH PARK AVE UNIT A & B	92374	San Bern. Co. Permit
REDLANDS	S112844944	1X CITY OF REDLANDS	1203RD & 2ND WASHINGTON ST	92374	HAZNET
REDLANDS	S113182057	SANDY CORLEY	1265TH & 2ND BROOKSIDE	92373	HAZNET
REDLANDS	S101591794	GRISHY GVE WINDMACHINE #1	R 30 SAN BERNANDINO AVE	92373	CA FID UST, SWEEPS UST
REDLANDS	U003776742	FACILITY 1.04931E+006	3RD AVE	92374	UST, San Bern. Co. Permit
REDLANDS	S112953778	REDLANDS SECURITY COMPANY	515TH & 2ND ORANGE ST	92374	HAZNET
REDLANDS	S112890283	MARGARET FARQUHAR	544 5TH AVE	92374	HAZNET
REDLANDS	S112877925	UNIVERSITY OF REDLANDS	720TH BROOKSIDE AVE & 103RD	92373	HAZNET
REDLANDS	S112914856	WILLIAM SUN	AGIL LANGFORD WIND MACHINE SAN	92374	HAZNET
REDLANDS	S112851307	1X RAM GURN	31583 AUTOHWY 10	92373	HAZNET
REDLANDS	S105035353	TELEDYNE BATTERY	840 BROCKTON AVE	92374	LUST
REDLANDS	S106911054	REDLANDS DAILY FACTS	700 E BROOKSIDE	92373	San Bern. Co. Permit
REDLANDS	S112927458	VINCENT BURNET	24 N BUENA VIS	92373	HAZNET
REDLANDS	1001959750	CONNING ASSET MGMT CO	25884 C BUSINESS CENTER DR	92374	RCRA-SQG, HAZNET
REDLANDS	S113181161	SHELIA MISITA/JANET LITTLE	CENTER ST	92373	HAZNET
REDLANDS	S113014639	RUSD - MAINTENANCE	250 CHURCH ST	92373	HAZNET
REDLANDS	1003877956	CHURCH ST. LANDFILL	CHURCH ST RIV	92373	CERC-NFRAP
REDLANDS	S113034367	BEST CLEANERS	1600 W CITRUS AVE	92373	HAZNET
REDLANDS	S113081400	AUTOZONE #2822	621 E CITRUS AVE	92373	HAZNET
REDLANDS	S112886869	CRISTINE CHAVES	26660 W CITRUS AVE	92373	HAZNET
REDLANDS	S113031869	BEST CLEANERS	1600 W CITRUS AVE	92373	HAZNET
REDLANDS	U004050740	AG-JACINTO RANCHES	CITRUS & WABASH SOUTHEAST COR AVE	92374	UST
REDLANDS	U003937445	JACINTO RANCHES	SE CITRUS & WABASH	92374	San Bern. Co. Permit
REDLANDS	S112878457	1X CITY OF REDLANDS FIRE DEPT	525 E CITRUS_AVE	92373	HAZNET
REDLANDS	S112837746	1X REDLANDS UNIFIED SCHOOL DISTRICT	CLEMENT JUNIOR HIGH SCH	92374	HAZNET
REDLANDS	S113029994	WINSTON TIRE COMPANY #124	410 W COLTON	92373	HAZNET
REDLANDS	S113096192	WEST COLTON CARS INC DBA REDLANDS FORD	1121 W COLTON	92373	HAZNET
REDLANDS	S113108257	M2 COLLISION	1121 W COLTON	92373	HAZNET
REDLANDS	S113113073	CERTIFIED TIRE & SERVICE CENTERS	410 W COLTON	92373	HAZNET
REDLANDS	S113000571	INLAND MOTORS	1121 W COLTON AVE	92374	HAZNET
REDLANDS	S112883271	KL NEFF CONSTRUCTION	31000 COLTON AVE	92374	HAZNET
REDLANDS	S113142796	RUSD-REDLANDS EAST VALLEY HIGH SCHOOL	31000 COLTON AVE	92374	HAZNET
REDLANDS	S113797412	REDLANDS UNIFIED SCHOOL DISTRICT	31000 COLTON AVE	92374	HAZNET
REDLANDS	S110986918	REDLANDS SECURITY CO	SW COR LIVE OAK & SAN TIM CYN	92373	San Bern. Co. Permit
REDLANDS	S106923270	BERT P. MARCUM JR ET. AL.	NW COR HIGHLAND / WALNU	92373	SWEEPS UST
REDLANDS	S112931241	RW JACOBS GENERAL ENGINEERING CO	CORNELL AVE & N GRV SAINT INTRSC	92374	HAZNET
REDLANDS	S113459883	PETE MARCUM	NW CORNER OF HIGHLAND & WALNUT	92373	HAZNET
REDLANDS	S113459884	CRAIG WESSON	NW CORNER OF CITRUS & WALNUT	92373	HAZNET

Count: 142 records FOCUS MAP 23 ORPHAN SUMMARY

City	EDR ID	Site Name	Site Address	Zip	Database(s)
REDLANDS	S112915000	MAJESTIC REALTY	SE CORNER OF ALABAMA ST & SAN	92374	HAZNET
REDLANDS	S112864794	CITY OF REDLANDS/COMM. MUSIC ASSOC., INC	100 EUREKA ST	92373	HAZNET
REDLANDS	S112878621	CITY OF REDLANDS-DPW	168 EUREKA	92373	HAZNET
REDLANDS	S112868545	CITY OF REDLANDS - PURCHASING DEPT	325 EUREKA	92374	HAZNET
REDLANDS	1015730681	REDLANDS SMUDGE POT TANKS SITE	100 FEET WEST OF REDLANDS BLVD	92373	CERCLIS
REDLANDS	S112887359	INTOWN PROPERTIES INC/HUD	238 FERN AVE E	92374	HAZNET
REDLANDS	S106927976	JORCO CHEMICAL COMPANY	32185 E HIGHWAY 10	92373	SWEEPS UST
REDLANDS	S112920604	JIM PFIEL/CENTRAL COAST	1600 INDUSTRIAL PARK	92373	HAZNET
REDLANDS	S113026122	ARROWHEAD MARINE	1825 INDUSTRIAL PARK	92373	HAZNET
REDLANDS	S113126132	TOM BELL CHEVROLET	1196 INDUSTRIAL PARK WAY	92374	HAZNET
REDLANDS	S112888891	UNION PACIFIC	INTERSECTION SAN TIL MATEO CAN RD		HAZNET
REDLANDS	S112952605	GOLDEN STATE BORING AND PIPE JACKING	INTSEC OF IOWA ST & CITRUS AVE	92373	HAZNET
REDLANDS	S112903812	BROWN FAMILY PARTNERSHIP	1516 LINDA VIS	92373	HAZNET
REDLANDS	S112888084	BROWN FAMILY PARTNERSHIP	1516 LINDA VIS	92373	HAZNET
REDLANDS	S101619368	LUGONIA 15 WINDMACHINE	LUGONIA AVE	92373	CA FID UST, SWEEPS UST
REDLANDS	S101591110	SOUTHERN CALIF GAS CO	1981 LUGONIA ST	92373	CA FID UST, SWEEPS UST
REDLANDS	S112965868	SAMUEL REYNA	313 LUGONIA AVE	92373	HAZNET
REDLANDS	S113799361	BED BATH & BEYOND #776	26998 W LUGONIA AVE	92374	HAZNET
REDLANDS	S113803660	TARGET STORE NO 1869	26998 W LUGONIA AVE	92374	HAZNET
REDLANDS	S111859546	BED BATH & BEYOND #776	27450 LUGONIA AVE	92374	San Bern. Co. Permit
REDLANDS	S112142702	MICHAELS STORE #4730	27534 LUGONIA AVE	92374	San Bern. Co. Permit
REDLANDS	1014465337	TARGET STORE NO 1869	26998 W LUGONIA AVE	92374	RCRA-SQG
REDLANDS	1014386866	TARGET #1869	26998 W LUGONIA AVE	92374	RCRA-LQG
REDLANDS	S108724370	CHICK-FIL-A @ CITRUS PLAZA	27520 LUGONIA AVE	92374	San Bern. Co. Permit
REDLANDS	S112899322	HUD INTOWN PROPERTIES	706 LUGONIA AVE W	92374	HAZNET
REDLANDS	S112837748	1X REDLANDS UNIFIED SCHOOL DISTRICT	LUGONIA ELEMENTARY SCH	92374	HAZNET
REDLANDS	S112903974	DENISE JAFKAFROUNI	26912 LUGONIA ST	92374	HAZNET
REDLANDS	S113137663	TARGET 1869	26998 W LUGONIA AVE	92374	HAZNET
REDLANDS	S112937214	MAJESTIC REALTY	27460 LUGONIA	92374	HAZNET
REDLANDS	S108087326	RED ROBIN GOURMET BURGERS & SPIRITS	27476 LUGONIA AVE	92374	San Bern. Co. Permit
REDLANDS	S106911379	NIKO NIKO SUSHI	27510 LUGONIA AVE	92374	San Bern. Co. Permit
REDLANDS	S106803305	PARTY CITY	27588 LUGONIA AVE	92374	San Bern. Co. Permit
REDLANDS	S106911477	MI TORTILLA	27510 W LUGONIA AVE	92374	San Bern. Co. Permit
REDLANDS	S109254332	REDLANDS UNOCAL	27300 LUGONIA AVE	92374	San Bern. Co. Permit
REDLANDS	S113149272	WALGREENS #7976	800 LUGONIA AVE	92374	HAZNET
REDLANDS	S113105027	HOME DEPOT #1013	1151 LUGONIA AVE	92374	HAZNET
REDLANDS	S101591715	BEAUMONT GROVES	NEVADA / LUGONIA ST	92373	CA FID UST, SWEEPS UST
REDLANDS	S109849350	MARCUM GROVE	NWC HIGHLAND & WALNUT	92374	San Bern. Co. Permit
REDLANDS	S109849352	WESSON GROVE	NWC CITRUS & WALNUT	92374	San Bern. Co. Permit
REDLANDS	U004050735	AG-P S 80	OLIVE & NEVADA NORTHWEST COR	92373	UST
REDLANDS	S109598603	PALM SQUARE ASSOCIATES	NW OLIVE & NEVADA	92373	San Bern. Co. Permit
REDLANDS	S112913721	FLANIGAN CONSTRUCTION INC	1 E OLIVE	92374	HAZNET
REDLANDS	S113165701	THRIFTY OIL CO #346	902 ORANGE ST	92373	HAZNET
REDLANDS	S112905998	MRS ANN POWELL	1135 ORANGE ST	92373	HAZNET
REDLANDS	S113037045	ORANGE PLAZA CLEANERS	450 N ORANGE ST	92373	HAZNET
REDLANDS	S113097993	ARCO PRODUCTS COMPANY #9716	902 ORANGE	92373	HAZNET
REDLANDS	S113113976	BP WEST COAST PRODUCTS LLC 09716	902 ORANGE	92373	HAZNET

Count: 142 records FOCUS MAP 23 ORPHAN SUMMARY

City	EDR ID	Site Name	Site Address	Zip	Database(s)
REDLANDS	S113074584	TOSCO CORPORATION STATION #31063	901 N ORANGE	92374	HAZNET
REDLANDS	S112965150	RNPT TRUCKING	900 N ORANGE AVE	92374	HAZNET
REDLANDS	S113122409	CEMEX CONSTRUCTION MATERIALS PACIFIC LLC	8731 ORANGE ST	92374	HAZNET
REDLANDS	S113037813	FRED FORD CO	420 ORIENTAL	92373	HAZNET
REDLANDS	S112894192	INITIAL D S I	32185 OUTER HWY	92373	HAZNET
REDLANDS	S110168937	AT&T MOBILITY-LEGACY/ORANGE #50916	31107 OUTER HWY S	92373	San Bern. Co. Permit
REDLANDS	S112927236	ROBERT GARCIA	PARK AVE	92373	HAZNET
REDLANDS	S113036489	DATSUN SPECIALTIES	1105 B PARK AVE	92373	HAZNET
REDLANDS	S113091612	ABI ATTORNEY SERVICE INC	2015 W PARK	92374	HAZNET
REDLANDS	1003878710	CITY OF REDLANDS WELL FIELD	PENNSYLVANIA AVE	92373	CERC-NFRAP
REDLANDS	S113097432	BEAR OIL LLC	24913 REDLANDS BLVD		HAZNET
REDLANDS	U004050654	AG-ALESSANDRO GROVES	REDLANDS	92373	UST
REDLANDS	S113011148	FIRESTONE STORE #2264	300 N REDLANDS BLVD	92373	HAZNET
REDLANDS	S113176142	BP WEST COAST PRODUCTS LLC 5823	2098 W REDLANDS BLVD	92373	HAZNET
REDLANDS	S113113890	BP WEST COAST PRODUCTS LLC 05823	2098 W REDLANDS BLVD	92373	HAZNET
REDLANDS	S113001652	LEGEND ELECTRIC VEHICLES	26701 REDLANDS BLVD	92373	HAZNET
REDLANDS	U003784649	AG-ALESSANDRO GROVES	REDLANDS	92373	San Bern. Co. Permit
REDLANDS	S113098321	ARCO PRODUCTS COMPANY #5823	2098 W REDLANDS BLVD	92373	HAZNET
REDLANDS	S101591716	ALLESSANDRO GROVES	REDLANDS S	92373	CA FID UST, SWEEPS UST
REDLANDS	S106925213	DAVIDS BUILDING MATERIALS	27095 REDLANDS BLVD	92373	SWEEPS UST
REDLANDS	S113467074	CROSSROAD PETROLEUM INC	2098 W REDLANDS BLVD	92373	HAZNET
REDLANDS	S106932931	THE PAVILLIAN AT REDLANDS	REDLANDS BLVD / N J	92373	SWEEPS UST
REDLANDS	S113062675	KAISER PERMANENTE	25828 REDLANDS BLVD	92374	HAZNET
REDLANDS	S113027355	ARCO PRODUCTS COMPANY	539 E REDLANDS_BLVD	92373	HAZNET
REDLANDS	S113182140	JAMES PHILLIP ANDERSON	213 ROOSEVELT RD	92374	HAZNET
REDLANDS	U004050741	AG-LANGFORD WINDMACHINE	SAN BERNARDINO AVE	92373	UST
REDLANDS	U004050751	AG-REDLANDS SECURITY CO	SAN TIMOTEO CANYON RD	92373	UST
REDLANDS	S106931212	REDLANDS	SAN TIMOTEO CANYON RD	92373	SWEEPS UST
REDLANDS	U001575437	LANGFORD WINDMACHINE	SAN BERNARDINO AVE	92373	SWEEPS UST
REDLANDS	S101619372	AG-RANCHO TIMOTEO	SAN TIMOTEO CANYON RD	92373	CA FID UST, SWEEPS UST, San Bern. Co. Permit
REDLANDS	S112961389	SAN BERNARDINO VALLEY MUD	600 SAN BERNARDINO AVE	92373	HAZNET
REDLANDS	S112973773	DR JAMES MUNSON	27299 SAN BERNARDINO AVE	92373	HAZNET
REDLANDS	S112872181	HAPPY OURS RANCH	12854 SAN TIMOTIO RD	92373	HAZNET
REDLANDS	S101619367	AG GRISBY GROVE - WINDMACHINE	SAN BERNARDINO AVE	92373	CA FID UST, SWEEPS UST
REDLANDS	S101591512	CIRCLE K MARKET	1550 SAN BERNARDINO RD	92373	CA FID UST, SWEEPS UST
REDLANDS	S106930960	QALITY FARMS - SAN TIMOTEO	SAN TIMOTEO CANYON RD	92373	SWEEPS UST
REDLANDS	S113803859	SOUTHERN CALIFORNIA GAS COMPANY	2492 W SAN BERNARDINO AVE NW COR	92374	HAZNET
REDLANDS	S111311492	ASHLEY FURNITURE INDUSTRIES	2501 W SAN BERNARDINO AVE	92374	San Bern. Co. Permit
REDLANDS	S112919732	COUNTY OF SAN BERNARDINO	125 SAN BERNARDINO AVE	92374	HAZNET
REDLANDS	S108756861	TROJAN GROVE	1000 SAN BERNARDINO	92374	San Bern. Co. Permit
REDLANDS	S109254420	ABANDONED UST	27495 SAN BERNARDINO AVE	92374	San Bern. Co. Permit
REDLANDS	S112951755	TROJAN GROVE	1000 SAN BERNARDINO	92374	HAZNET
REDLANDS	1003877955	UNIVERSAL RUNDEL	SAN BERNARDINO AVE N	92373	CERC-NFRAP
REDLANDS	1003879085	REDLANDS FARMING CO	SAN BERNARDINO AVE E	92373	CERC-NFRAP
REDLANDS	S113459886	DAVID WU	WEST SIDE OF ALABAMA	92374	HAZNET
REDLANDS	S112874225	GTE	11 SOURTH 4TH ST	92373	HAZNET

Count: 142 records FOCUS MAP 23 ORPHAN SUMMARY

City	EDR ID	Site Name	Site Address	Zip	Database(s)
REDLANDS	S112885296	AUTO ZONE	916 STATE ST	92374	HAZNET
REDLANDS	S113077081	SOLUTION TECHNOLOGY SYSTEMS	538 E STUART ST	92373	HAZNET
RIALTO	S113078997	TREE TOP INC	206 LILAC AVE	92374	HAZNET
SAN BERNARDINO COUNT	S103442535	FORT IRWIN LUCKY FUSE DISPOSAL	FORT IRWIN		WMUDS/SWAT, CHMIRS
SAN BERNARDINO COUNT	1016139697	CIMA ROAD MINE WASTE SITE	1 MIL W OF INTE. 15 OFF CIMA ROAD		CERCLIS
TULARE	S112952180	STEELMAN	HWY 99 EXIT 83	92374	HAZNET
YUCAIPA	S112920521	GK MARKET	31583 OUTER LIMIT HWY	92373	HAZNET

Focus Map 24

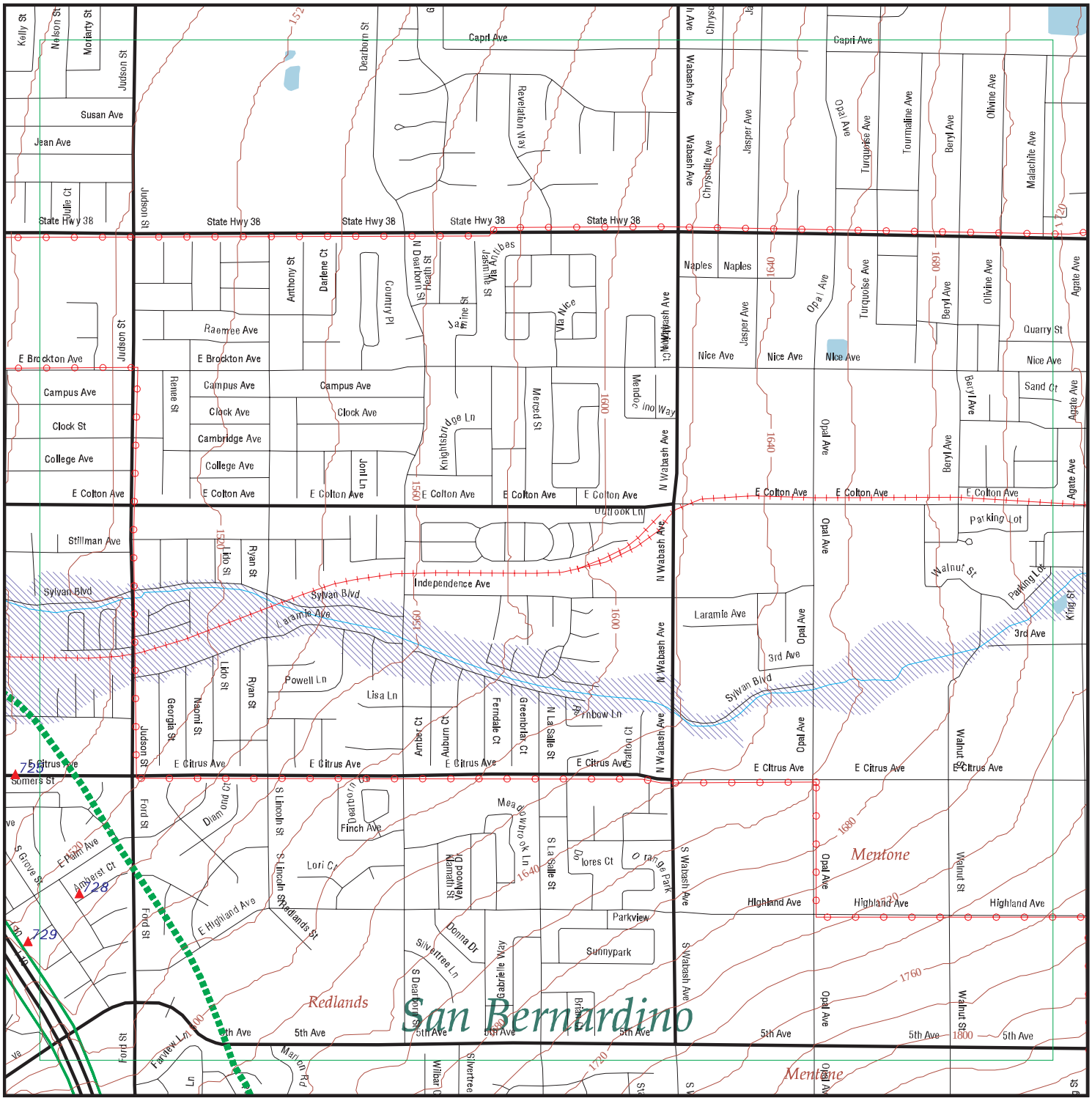

EDR DataMap® - Environmental Atlas

I-10 Corridor Project

Legend

- Roads
- Major Roads
- Contour Lines
- Waterways
- Railroads
- Study Boundary
- 100-Yr Flood Zones
- Powerlines
- Pipelines
- Fault Lines
- Indian Reservations BIA
- Water
- Superfund Sites
- Listed Sites
- Sensitive Receptors

N

0 1/4 1/2

Scale in Miles

Copyright © 2013 EDR, Inc. © 2010 Tele Atlas Rel. 07/2009.

FOCUS MAP 24 SUMMARY

Database	Total Plotted
FEDERAL RECORDS	
NPL	0
Proposed NPL	0
Delisted NPL	0
CERCLIS	0
CERC-NFRAP	0
CORRACTS	0
RCRA-TSDF	0
RCRA-LQG	0
RCRA-SQG	0
RCRA-CESQG	0
RCRA NonGen / NLR	0
US ENG CONTROLS	0
US INST CONTROL	0
ERNS	0
HMIRS	0
US CDL	0
US BROWNFIELDS	0
TRIS	0
TSCA	0
FTTS	0
SSTS	0
ICIS	0
PADS	0
MLTS	0
RADINFO	0
FINDS	0
RAATS	0
RMP	0
PRP	0
US AIRS	0
STATE AND LOCAL RECORDS	
SCH	0
SWF/LF	0
WMUDS/SWAT	0
WDS	0
Cortese	0
LUST	0
CA FID UST	0
SLIC	0
UST	0
CUPA Listings	0
SWEEPS UST	0
CHMIRS	0
AST	0
DEED	0
VCP	0

FOCUS MAP 24 SUMMARY

Database	Total Plotted
RESPONSE	0
HAZNET	4
ENVIROSTOR	0
TRIBAL RECORDS	
INDIAN RESERV	0
INDIAN LUST	0
INDIAN UST	0

NOTES:

Sites may be listed in more than one database

Map ID	Site	Database(s)	EPA ID Number
725	**CHURCH OF THE NAZARINE** **1307 E CITRUS AVE** **REDLANDS, CA 92374**	**HAZNET**	**S112907475** **N/A**

HAZNET:

Year:	2000
Gepaid:	CAC002252689
Contact:	CHRIS BAKER-SUPERINTENDENT
Telephone:	9096812550
Mailing Name:	Not reported
Mailing Address:	1307 E CITRUS AVE
Mailing City,St,Zip:	REDLANDS, CA 923740000
Gen County:	Not reported
TSD EPA ID:	AZC950823111
TSD County:	Not reported
Waste Category:	Asbestos containing waste
Disposal Method:	Not reported
Tons:	7.58
Facility County:	San Bernardino

Map ID	Site	Database(s)	EPA ID Number
728	**RUJIN WU** **1326 AMHERST CT** **REDLANDS, CA 92374**	**HAZNET**	**S112985124** **N/A**

HAZNET:

Year:	2011
Gepaid:	CAC002665210
Contact:	RUJIN WU
Telephone:	6263768280
Mailing Name:	Not reported
Mailing Address:	1530 INDIANA AVE
Mailing City,St,Zip:	S PASADENA, CA 91030
Gen County:	Not reported
TSD EPA ID:	AZC950823111
TSD County:	Not reported
Waste Category:	Asbestos containing waste
Disposal Method:	Landfill Or Surface Impoundment That Will Be Closed As Landfill(To Include On-Site Treatment And/Or Stabilization)
Tons:	2
Facility County:	San Bernardino

Year:	2011
Gepaid:	CAC002665210
Contact:	RUJIN WU
Telephone:	6263768280
Mailing Name:	Not reported
Mailing Address:	1530 INDIANA AVE
Mailing City,St,Zip:	S PASADENA, CA 91030
Gen County:	Not reported
TSD EPA ID:	AZC950823111
TSD County:	Not reported
Waste Category:	Asbestos containing waste
Disposal Method:	Landfill Or Surface Impoundment That Will Be Closed As Landfill(To Include On-Site Treatment And/Or Stabilization)
Tons:	2
Facility County:	San Bernardino

Map ID	Site	Database(s)	EPA ID Number

728 **MATT BLAYLOCK** **HAZNET** **S113773574**
854 EASTWOOD ST **N/A**
REDLANDS, CA 92374

HAZNET:

Year:	2012
Gepaid:	CAC002685972
Contact:	MATT BLAYLOCK
Telephone:	9092085625
Mailing Name:	Not reported
Mailing Address:	854 EASTWOOD ST
Mailing City,St,Zip:	REDLANDS, CA 92374
Gen County:	San Bernardino
TSD EPA ID:	CAD028409019
TSD County:	Los Angeles
Waste Category:	Not reported
Disposal Method:	Storage, Bulking, And/Or Transfer Off Site--No Treatment/Reovery (H010-H129) Or (H131-H135)
Tons:	0.1
Facility County:	San Bernardino

Year:	2012
Gepaid:	CAC002685972
Contact:	MATT BLAYLOCK
Telephone:	9092085625
Mailing Name:	Not reported
Mailing Address:	854 EASTWOOD ST
Mailing City,St,Zip:	REDLANDS, CA 92374
Gen County:	San Bernardino
TSD EPA ID:	AZC950823111
TSD County:	99
Waste Category:	Not reported
Disposal Method:	Landfill Or Surface Impoundment That Will Be Closed As Landfill(To Include On-Site Treatment And/Or Stabilization)
Tons:	0.025
Facility County:	San Bernardino

---

729 **C J AVERY BUILDING AND MAINTANANCE** **HAZNET** **S112894925**
1204 BEGONIA CT. **N/A**
REDLANDS, CA 92374

HAZNET:

Year:	1998
Gepaid:	CAC001484592
Contact:	C J AVERY BLDG & MAINTANANCE
Telephone:	7149964240
Mailing Name:	Not reported
Mailing Address:	PO BOX 1105
Mailing City,St,Zip:	PLACENTIA, CA 926700000
Gen County:	Not reported
TSD EPA ID:	CAD008252405
TSD County:	Not reported
Waste Category:	Off-specification, aged or surplus organics
Disposal Method:	Recycler
Tons:	.1251
Facility County:	San Bernardino

Count: 53 records FOCUS MAP 24 ORPHAN SUMMARY

City	EDR ID	Site Name	Site Address	Zip	Database(s)
HEMET	S112903159	SPRINT PCS	34035 HWY 74	92359	HAZNET
HIGHLAND	S112888627	SUN WEST MATERIALS	8731 ORANGE ST	92374	HAZNET
MENTONE	S113010197	SOUTHERN CALIFORNIA EDISON MILL CREEK NO.1	RT 1	92359	HAZNET
MENTONE	U003937446	AG-JACINTO, FRANK JR	3RD & CRAFTON NORTHEAST COR	92359	UST
MENTONE	S106910985	MENTONE BEACH V W REPAIR	1316 AGATE AVE	92359	San Bern. Co. Permit
MENTONE	S113883347	WAITE, PAUL	NE CORNER 3RD AVE & CRAFTON AVE	92359	San Bern. Co. Permit
MENTONE	S113021263	COUNTY OF SAN BERNARDINO	NW CORNER OF HWY 38TH & OPAL ST	92374	HAZNET
MENTONE	S110656327	CRAFTON MENTONE PROTECTIVE ASSOC	CRAFTON AVE & E COLTON AVE	92359	San Bern. Co. Permit
MENTONE	S106911420	SCE-MILL CREEK COMM SITE	MILL CRK & 3RD INTAKE POND	92359	San Bern. Co. Permit
MENTONE	S113030941	RETREAD TIRE SPECIALTIES	891 WABASH AVE	92359	HAZNET
REDLANDS	S112951493	CALTRANS DIST 8/EA09-474403	333 I 10 SBPM 308	92374	HAZNET
REDLANDS	U003776742	FACILITY 1.04931E+006	3RD AVE	92374	UST, San Bern. Co. Permit
REDLANDS	S112953778	REDLANDS SECURITY COMPANY	515TH & 2ND ORANGE ST	92374	HAZNET
REDLANDS	S112890283	MARGARET FARQUHAR	544 5TH AVE	92374	HAZNET
REDLANDS	S112914856	WILLIAM SUN	AGIL LANGFORD WIND MACHINE SAN	92374	HAZNET
REDLANDS	S105035353	TELEDYNE BATTERY	840 BROCKTON AVE	92374	LUST
REDLANDS	S101591751	S/E CORNER CITRUS/WABASH AVE	SE CIR OF WABASH / CITR AVE	92374	CA FID UST, SWEEPS UST
REDLANDS	U004050740	AG-JACINTO RANCHES	CITRUS & WABASH SOUTHEAST COR AVE	92374	UST
REDLANDS	U003937445	JACINTO RANCHES	SE CITRUS & WABASH	92374	San Bern. Co. Permit
REDLANDS	S113000571	INLAND MOTORS	1121 W COLTON AVE	92374	HAZNET
REDLANDS	S112883271	KL NEFF CONSTRUCTION	31000 COLTON AVE	92374	HAZNET
REDLANDS	S113142796	RUSD-REDLANDS EAST VALLEY HIGH SCHOOL	31000 COLTON AVE	92374	HAZNET
REDLANDS	S113797412	REDLANDS UNIFIED SCHOOL DISTRICT	31000 COLTON AVE	92374	HAZNET
REDLANDS	S112931241	RW JACOBS GENERAL ENGINEERING CO	CORNELL AVE & N GRV SAINT INTRSC	92374	HAZNET
REDLANDS	S112915000	MAJESTIC REALTY	SE CORNER OF ALABAMA ST & SAN	92374	HAZNET
REDLANDS	S112893748	CITY OF REDLANDS	1604 CRAFTON AVE		HAZNET
REDLANDS	S112837749	1X REDLANDS UNIFIED SCHOOL DISTRICT	CRAFTON ELEMENTARY SCH	92374	HAZNET
REDLANDS	S113004176	HIGHLAND SUPPLY CORP	1396 CRAFTON AVE	92374	HAZNET
REDLANDS	S112888891	UNION PACIFIC	INTERSECTION SAN TIL MATEO CAN RD		HAZNET
REDLANDS	S109849350	MARCUM GROVE	NWC HIGHLAND & WALNUT	92374	San Bern. Co. Permit
REDLANDS	S109849352	WESSON GROVE	NWC CITRUS & WALNUT	92374	San Bern. Co. Permit
REDLANDS	S113074584	TOSCO CORPORATION STATION #31063	901 N ORANGE	92374	HAZNET
REDLANDS	S112965150	RNPT TRUCKING	900 N ORANGE AVE	92374	HAZNET
REDLANDS	S113122409	CEMEX CONSTRUCTION MATERIALS PACIFIC LLC	8731 ORANGE ST	92374	HAZNET
REDLANDS	S113097432	BEAR OIL LLC	24913 REDLANDS BLVD		HAZNET
REDLANDS	S113062675	KAISER PERMANENTE	25828 REDLANDS BLVD	92374	HAZNET
REDLANDS	S113803859	SOUTHERN CALIFORNIA GAS COMPANY	2492 W SAN BERNARDINO AVE NW COR	92374	HAZNET
REDLANDS	S111311492	ASHLEY FURNITURE INDUSTRIES	2501 W SAN BERNARDINO AVE	92374	San Bern. Co. Permit
REDLANDS	S112919732	COUNTY OF SAN BERNARDINO	125 SAN BERNARDINO AVE	92374	HAZNET
REDLANDS	S108756861	TROJAN GROVE	1000 SAN BERNARDINO	92374	San Bern. Co. Permit
REDLANDS	S109254420	ABANDONED UST	27495 SAN BERNARDINO AVE	92374	San Bern. Co. Permit
REDLANDS	S112951755	TROJAN GROVE	1000 SAN BERNARDINO	92374	HAZNET
REDLANDS	S112885296	AUTO ZONE	916 STATE ST	92374	HAZNET

Count: 53 records FOCUS MAP 24 ORPHAN SUMMARY

City	EDR ID	Site Name	Site Address	Zip	Database(s)
REDLANDS	S112840770	MISSION AVIATION FELLOWSHIP	1849 WABASH	92374	HAZNET
REDLANDS	S113027331	CARRIAGE CLEANERS	1221 WABASH AVE	92374	HAZNET
REDLANDS	S107863375	LARRY JACINTO CONSTRUCTION	9555 S WABASH AVE	92374	San Bern. Co. Permit
REDLANDS	S112907367	MISSION AVIATION FELLOWSHIP	1849 WABASH	92374	HAZNET
REDLANDS	A100345880	LARRY JACINTO CONSTRUCTION	9555 S WABASH AVE	92374	AST
REDLANDS	S112891543	PAINE RANCH	400 WALNUT ST	92374	HAZNET
RIALTO	S113016740	DRYCLEAN EXPRESS	1304 W FOOTHILL BLVD	92374	HAZNET
SAN BERNARDINO COUNT	S103442535	FORT IRWIN LUCKY FUSE DISPOSAL	FORT IRWIN		WMUDS/SWAT, CHMIRS
SAN BERNARDINO COUNT	1016139697	CIMA ROAD MINE WASTE SITE	1 MIL W OF INTE. 15 OFF CIMA ROAD		CERCLIS
TULARE	S112952180	STEELMAN	HWY 99 EXIT 83	92374	HAZNET

Focus Map 25

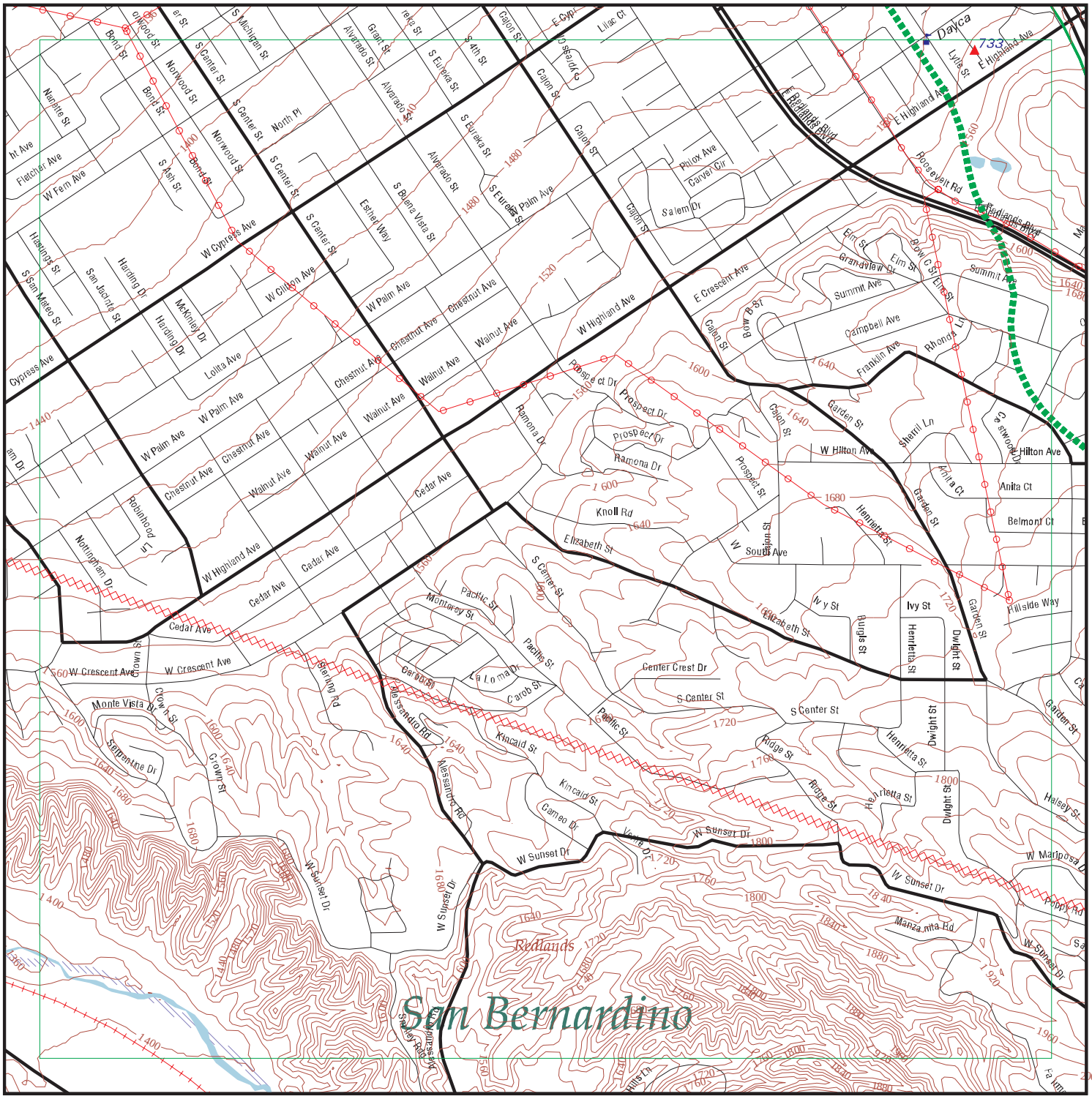

EDR DataMap® - Environmental Atlas

I-10 Corridor Project

Legend

- Roads
- Major Roads
- Contour Lines
- Waterways
- Railroads
- Study Boundary
- 100-Yr Flood Zones
- Powerlines
- Pipelines
- Fault Lines
- Indian Reservations BIA
- Water
- Superfund Sites
- Listed Sites
- Sensitive Receptors

N

0 1/4 1/2

Scale in Miles

Copyright © 2013 EDR, Inc. © 2010 Tele Atlas Rel. 07/2009.

FOCUS MAP 25 SUMMARY

Database	Total Plotted
FEDERAL RECORDS	
NPL	0
Proposed NPL	0
Delisted NPL	0
CERCLIS	0
CERC-NFRAP	0
CORRACTS	0
RCRA-TSDF	0
RCRA-LQG	0
RCRA-SQG	0
RCRA-CESQG	0
RCRA NonGen / NLR	0
US ENG CONTROLS	0
US INST CONTROL	0
ERNS	0
HMIRS	0
US CDL	0
US BROWNFIELDS	0
TRIS	0
TSCA	0
FTTS	0
SSTS	0
ICIS	0
PADS	0
MLTS	0
RADINFO	0
FINDS	0
RAATS	0
RMP	0
PRP	0
US AIRS	0
STATE AND LOCAL RECORDS	
SCH	0
SWF/LF	0
WMUDS/SWAT	0
WDS	0
Cortese	0
LUST	0
CA FID UST	0
SLIC	0
UST	0
CUPA Listings	0
SWEEPS UST	0
CHMIRS	0
AST	0
DEED	0
VCP	0

FOCUS MAP 25 SUMMARY

Database	Total Plotted
RESPONSE	0
HAZNET	1
ENVIROSTOR	0
TRIBAL RECORDS	
INDIAN RESERV	0
INDIAN LUST	0
INDIAN UST	0

NOTES:

Sites may be listed in more than one database

Map ID	Site	Database(s)	EPA ID Number
733	**DAN KAIN** **1051 EVERRON CT.** **REDLANDS, CA 92374**	**HAZNET**	**S113790329** **N/A**

HAZNET:

Year:	2012
Gepaid:	CAC002708066
Contact:	DAN KAIN
Telephone:	9097232460
Mailing Name:	Not reported
Mailing Address:	1051 EVERRON CT.
Mailing City,St,Zip:	REDLANDS, CA 92374
Gen County:	San Bernardino
TSD EPA ID:	CAD009007626
TSD County:	Los Angeles
Waste Category:	Not reported
Disposal Method:	Landfill Or Surface Impoundment That Will Be Closed As Landfill(To Include On-Site Treatment And/Or Stabilization)
Tons:	0.4
Facility County:	San Bernardino

Count: 82 records

FOCUS MAP 25 ORPHAN SUMMARY

City	EDR ID	Site Name	Site Address	Zip	Database(s)
MENTONE	S113021263	COUNTY OF SAN BERNARDINO	NW CORNER OF HWY 38TH & OPAL ST	92374	HAZNET
REDLANDS	S112988166	CALTRANS D-8/I-10 WB LANE ADDITION PROJECT / EA08-0F1504	I 10 WB	92373	HAZNET
REDLANDS	S112951493	CALTRANS DIST 8/EA09-474403	333 I 10 SBPM 308	92374	HAZNET
REDLANDS	S101591794	GRISHY GVE WINDMACHINE #1	R 30 SAN BERNANDINO AVE	92373	CA FID UST, SWEEPS UST
REDLANDS	S112894054	ENV SYSTEMS RESEARCH INSTITUTE INC	300TH & 350 NEW YORK ST	92373	HAZNET
REDLANDS	S113458164	ESRI,INC.	300TH & 350 NEW YORK ST	92373	HAZNET
REDLANDS	S113784954	BONADIMAN MCCAIN INC	9420TH SMILEY BLVD STE A & B	92373	HAZNET
REDLANDS	S112914856	WILLIAM SUN	AGIL LANGFORD WIND MACHINE SAN	92374	HAZNET
REDLANDS	S108536487	RICHARD LINDEN ORANGE GROVE	ALESSANDRO RD	92373	San Bern. Co. Permit
REDLANDS	S112851307	1X RAM GURN	31583 AUTOHWY 10	92373	HAZNET
REDLANDS	S112927458	VINCENT BURNET	24 N BUENA VIS	92373	HAZNET
REDLANDS	1001959750	CONNING ASSET MGMT CO	25884 C BUSINESS CENTER DR	92374	RCRA-SQG, HAZNET
REDLANDS	S113181161	SHELIA MISITA/JANET LITTLE	CENTER ST	92373	HAZNET
REDLANDS	1003877956	CHURCH ST. LANDFILL	CHURCH ST RIV	92373	CERC-NFRAP
REDLANDS	S110986918	REDLANDS SECURITY CO	SW COR LIVE OAK & SAN TIM CYN	92373	San Bern. Co. Permit
REDLANDS	S106923270	BERT P. MARCUM JR ET. AL.	NW COR HIGHLAND / WALNU	92373	SWEEPS UST
REDLANDS	S113459883	PETE MARCUM	NW CORNER OF HIGHLAND & WALNUT	92373	HAZNET
REDLANDS	S113459884	CRAIG WESSON	NW CORNER OF CITRUS & WALNUT	92373	HAZNET
REDLANDS	S112915000	MAJESTIC REALTY	SE CORNER OF ALABAMA ST & SAN	92374	HAZNET
REDLANDS	S112864794	CITY OF REDLANDS/COMM. MUSIC ASSOC., INC	100 EUREKA ST	92373	HAZNET
REDLANDS	S112878621	CITY OF REDLANDS-DPW	168 EUREKA	92373	HAZNET
REDLANDS	S112868545	CITY OF REDLANDS - PURCHASING DEPT	325 EUREKA	92374	HAZNET
REDLANDS	1015730681	REDLANDS SMUDGE POT TANKS SITE	100 FEET WEST OF REDLANDS BLVD	92373	CERCLIS
REDLANDS	S112887359	INTOWN PROPERTIES INC/HUD	238 FERN AVE E	92374	HAZNET
REDLANDS	S112929945	VERIZON CALIFORNIA INC	11 S FOREST ST	92373	HAZNET
REDLANDS	S106927976	JORCO CHEMICAL COMPANY	32185 E HIGHWAY 10	92373	SWEEPS UST
REDLANDS	S112888891	UNION PACIFIC	INTERSECTION SAN TIL MATEO CAN RD		HAZNET
REDLANDS	S112837753	1X REDLANDS UNIFIED SCHOOL DISTRICT	KIMBERLY SCH	92373	HAZNET
REDLANDS	S112837754	1X REDLANDS UNIFIED SCHOOL DISTRICT	MCKINLEY ELEMENTARY SCH	92373	HAZNET
REDLANDS	S111160507	ESRI	380 NEW YORK ST	92374	San Bern. Co. Permit
REDLANDS	S109849350	MARCUM GROVE	NWC HIGHLAND & WALNUT	92374	San Bern. Co. Permit
REDLANDS	S109849352	WESSON GROVE	NWC CITRUS & WALNUT	92374	San Bern. Co. Permit
REDLANDS	U004050735	AG-P S 80	OLIVE & NEVADA NORTHWEST COR	92373	UST
REDLANDS	S109598603	PALM SQUARE ASSOCIATES	NW OLIVE & NEVADA	92373	San Bern. Co. Permit
REDLANDS	S112913721	FLANIGAN CONSTRUCTION INC	1 E OLIVE	92374	HAZNET
REDLANDS	S112894192	INITIAL D S I	32185 OUTER HWY	92373	HAZNET
REDLANDS	S110168937	AT&T MOBILITY-LEGACY/ORANGE #50916	31107 OUTER HWY S	92373	San Bern. Co. Permit
REDLANDS	1003878710	CITY OF REDLANDS WELL FIELD	PENNSYLVANIA AVE	92373	CERC-NFRAP
REDLANDS	S113097432	BEAR OIL LLC	24913 REDLANDS BLVD		HAZNET
REDLANDS	U004050654	AG-ALESSANDRO GROVES	REDLANDS	92373	UST
REDLANDS	S113011148	FIRESTONE STORE #2264	300 N REDLANDS BLVD	92373	HAZNET
REDLANDS	S113176142	BP WEST COAST PRODUCTS LLC 5823	2098 W REDLANDS BLVD	92373	HAZNET

Count: 82 records FOCUS MAP 25 ORPHAN SUMMARY

City	EDR ID	Site Name	Site Address	Zip	Database(s)
REDLANDS	S113113890	BP WEST COAST PRODUCTS LLC 05823	2098 W REDLANDS BLVD	92373	HAZNET
REDLANDS	S113001652	LEGEND ELECTRIC VEHICLES	26701 REDLANDS BLVD	92373	HAZNET
REDLANDS	U003784649	AG-ALESSANDRO GROVES	REDLANDS	92373	San Bern. Co. Permit
REDLANDS	S113098321	ARCO PRODUCTS COMPANY #5823	2098 W REDLANDS BLVD	92373	HAZNET
REDLANDS	S101591716	ALLESSANDRO GROVES	REDLANDS S	92373	CA FID UST, SWEEPS UST
REDLANDS	S106925213	DAVIDS BUILDING MATERIALS	27095 REDLANDS BLVD	92373	SWEEPS UST
REDLANDS	S113467074	CROSSROAD PETROLEUM INC	2098 W REDLANDS BLVD	92373	HAZNET
REDLANDS	S106932931	THE PAVILLIAN AT REDLANDS	REDLANDS BLVD / N J	92373	SWEEPS UST
REDLANDS	S113062675	KAISER PERMANENTE	25828 REDLANDS BLVD	92374	HAZNET
REDLANDS	S113027355	ARCO PRODUCTS COMPANY	539 E REDLANDS_BLVD	92373	HAZNET
REDLANDS	S113182140	JAMES PHILLIP ANDERSON	213 ROOSEVELT RD	92374	HAZNET
REDLANDS	U004050741	AG-LANGFORD WINDMACHINE	SAN BERNARDINO AVE	92373	UST
REDLANDS	U004050751	AG-REDLANDS SECURITY CO	SAN TIMOTEO CANYON RD	92373	UST
REDLANDS	S106931212	REDLANDS	SAN TIMOTEO CANYON RD	92373	SWEEPS UST
REDLANDS	U001575437	LANGFORD WINDMACHINE	SAN BERNARDINO AVE	92373	SWEEPS UST
REDLANDS	S101619372	AG-RANCHO TIMOTEO	SAN TIMOTEO CANYON RD	92373	CA FID UST, SWEEPS UST, San Bern. Co. Permit
REDLANDS	S112961389	SAN BERNARDINO VALLEY MUD	600 SAN BERNARDINO AVE	92373	HAZNET
REDLANDS	S112973773	DR JAMES MUNSON	27299 SAN BERNARDINO AVE	92373	HAZNET
REDLANDS	S112872181	HAPPY OURS RANCH	12854 SAN TIMOTIO RD	92373	HAZNET
REDLANDS	S101619367	AG GRISBY GROVE - WINDMACHINE	SAN BERNARDINO AVE	92373	CA FID UST, SWEEPS UST
REDLANDS	S101591512	CIRCLE K MARKET	1550 SAN BERNARDINO RD	92373	CA FID UST, SWEEPS UST
REDLANDS	S106930960	QALITY FARMS - SAN TIMOTEO	SAN TIMOTEO CANYON RD	92373	SWEEPS UST
REDLANDS	S113803859	SOUTHERN CALIFORNIA GAS COMPANY	2492 W SAN BERNARDINO AVE NW COR	92374	HAZNET
REDLANDS	S111311492	ASHLEY FURNITURE INDUSTRIES	2501 W SAN BERNARDINO AVE	92374	San Bern. Co. Permit
REDLANDS	S112919732	COUNTY OF SAN BERNARDINO	125 SAN BERNARDINO AVE	92374	HAZNET
REDLANDS	S108756861	TROJAN GROVE	1000 SAN BERNARDINO	92374	San Bern. Co. Permit
REDLANDS	S109254420	ABANDONED UST	27495 SAN BERNARDINO AVE	92374	San Bern. Co. Permit
REDLANDS	S112951755	TROJAN GROVE	1000 SAN BERNARDINO	92374	HAZNET
REDLANDS	1003877955	UNIVERSAL RUNDEL	SAN BERNARDINO AVE N	92373	CERC-NFRAP
REDLANDS	1003879085	REDLANDS FARMING CO	SAN BERNARDINO AVE E	92373	CERC-NFRAP
REDLANDS	S112837750	1X REDLANDS UNIFIED SCHOOL DISTRICT	SMILEY ELEMENTARY SCH	92373	HAZNET
REDLANDS	S112839642	SOUTHERN CALIFORNIA EDISON	SMILEY SUBSTATION	92374	HAZNET
REDLANDS	S112874225	GTE	11 SOURTH 4TH ST	92373	HAZNET
REDLANDS	S112885296	AUTO ZONE	916 STATE ST	92374	HAZNET
REDLANDS	S112891543	PAINE RANCH	400 WALNUT ST	92374	HAZNET
RIALTO	S113078997	TREE TOP INC	206 LILAC AVE	92374	HAZNET
SAN BERNARDINO COUNT	S103442535	FORT IRWIN LUCKY FUSE DISPOSAL	FORT IRWIN		WMUDS/SWAT, CHMIRS
SAN BERNARDINO COUNT	1016139697	CIMA ROAD MINE WASTE SITE	1 MIL W OF INTE. 15 OFF CIMA ROAD		CERCLIS
TULARE	S112952180	STEELMAN	HWY 99 EXIT 83	92374	HAZNET
YUCAIPA	S112920521	GK MARKET	31583 OUTER LIMIT HWY	92373	HAZNET

Focus Map 26

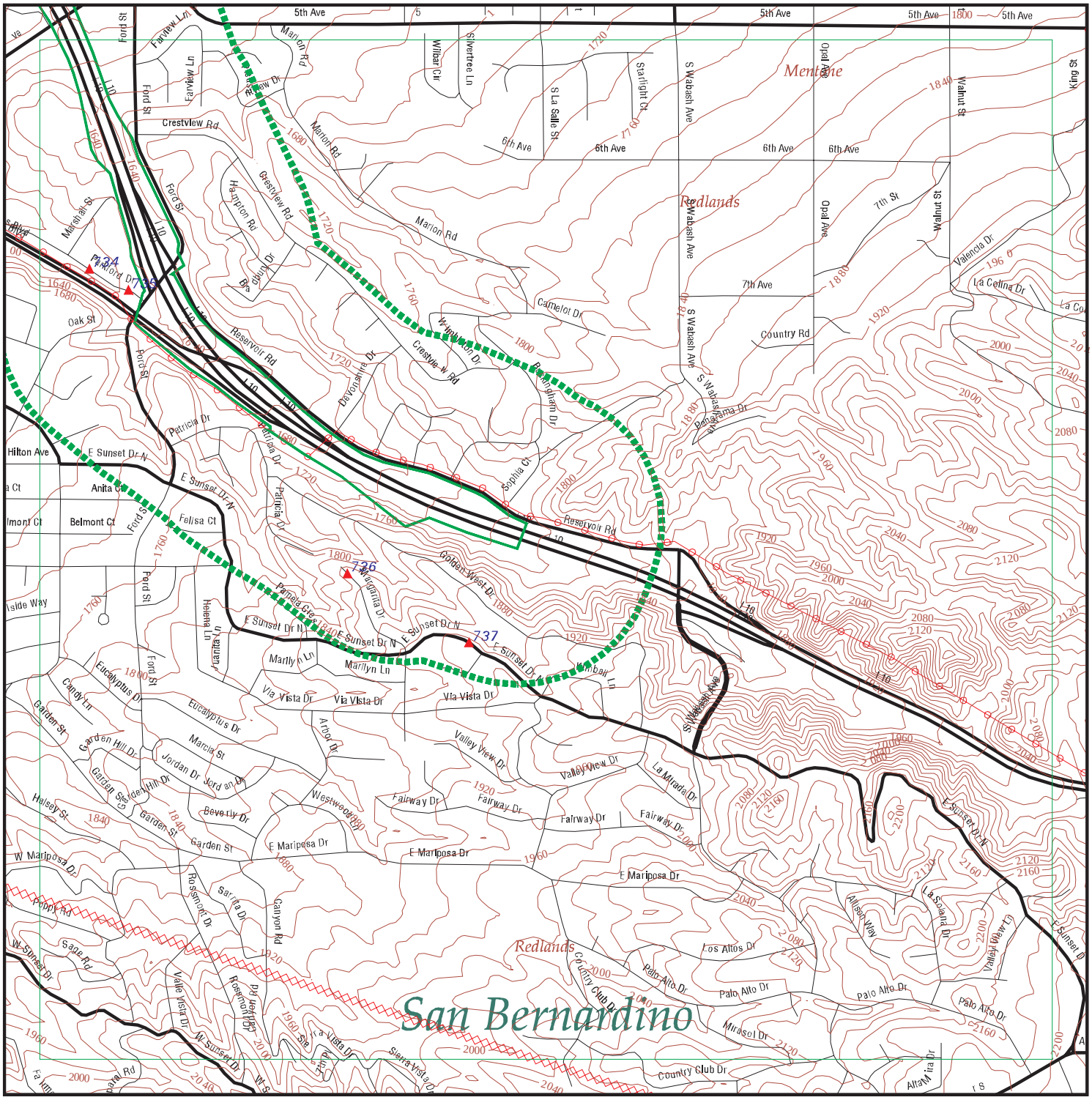
Mentone
Redlands
San Bernardino
5th Ave
6th Ave
7th Ave
Country Rd
Reservoir Rd
Crestview Rd
Marion Rd
Ford St
Oak St
Hilton Ave
E Sunset Dr N
Eucalyptus Dr
Garden St
Via Vista Dr
Valley View Dr
Fairway Dr
E Mariposa Dr
W Mariposa Dr
Los Altos Dr
Palo Alto Dr
Country Club Dr
Mirasol Dr
Walnut St
Opal Ave
S Wabash Ave
Valencia Dr
La Cadena Dr
Golden West Dr
Marilyn Ln
Canyon Rd
Sierra Vista Dr
Rosemont Dr
Sage Rd
Poppy Rd
Garden Hill Dr
Jordan Dr
Marcia St
Beverly Dr
Westwood Dr
Helena Ln
Juanita Ln
Pamela Cir
Virginia Dr
Felisa Ct
Anita Ct
Belmont Ct
Patricia Dr
Devonshire Dr
Camelot Dr
Wimbledon Dr
Sophia Ct
Panorama Dr
Arbor Dr
Kimbay Ln
La Mirada Dr
Allison Way
La Solana Dr
Valley View Ln
Alta Mira Dr
Sierra Vista Dr
Rosemont Dr
Valle Vista Dr
Sarita Dr
Canyon Rd
Redlands Country Club Dr
Fairview Ln
Marion Rd
Silvertree Ln
Wilbar Cir
Starlight Ct
S La Salle St
King St
Opal Ave
Walnut St
7th St
Valencia Dr
La Cadena Dr
Country Rd
Camelot Dr
Wimbledon Dr
Reservoir Rd
Crestview Rd
Hilton Ave
E Sunset Dr N
Anita Ct
Belmont Ct
Felisa Ct
Patricia Dr
Devonshire Dr
Sophia Ct
Panorama Dr
Golden West Dr
Marilyn Ln
Via Vista Dr
Eucalyptus Dr
Garden St
Garden Hill Dr
Jordan Dr
Marcia St
Beverly Dr
Westwood Dr
Helena Ln
Juanita Ln
Pamela Cir
Virginia Dr
Arbor Dr
Kimbay Ln
Valley View Dr
Fairway Dr
E Mariposa Dr
W Mariposa Dr
Los Altos Dr
Palo Alto Dr
Country Club Dr
Mirasol Dr
La Mirada Dr
Allison Way
La Solana Dr
Valley View Ln
Alta Mira Dr
Sierra Vista Dr
Rosemont Dr
Sarita Dr
Canyon Rd
Sage Rd
Poppy

FOCUS MAP 26 SUMMARY

Database	Total Plotted
FEDERAL RECORDS	
NPL	0
Proposed NPL	0
Delisted NPL	0
CERCLIS	0
CERC-NFRAP	0
CORRACTS	0
RCRA-TSDF	0
RCRA-LQG	0
RCRA-SQG	0
RCRA-CESQG	0
RCRA NonGen / NLR	0
US ENG CONTROLS	0
US INST CONTROL	0
ERNS	0
HMIRS	0
US CDL	0
US BROWNFIELDS	0
TRIS	0
TSCA	0
FTTS	0
SSTS	0
ICIS	0
PADS	0
MLTS	0
RADINFO	0
FINDS	0
RAATS	0
RMP	0
PRP	0
US AIRS	0
STATE AND LOCAL RECORDS	
SCH	0
SWF/LF	0
WMUDS/SWAT	0
WDS	0
Cortese	0
LUST	2
CA FID UST	2
SLIC	0
UST	1
CUPA Listings	0
SWEEPS UST	2
CHMIRS	0
AST	0
DEED	0
VCP	0

FOCUS MAP 26 SUMMARY

Database	Total Plotted
RESPONSE	0
HAZNET	9
ENVIROSTOR	0
TRIBAL RECORDS	
INDIAN RESERV	0
INDIAN LUST	0
INDIAN UST	0

NOTES:

Sites may be listed in more than one database

Map ID	Site	Database(s)	EPA ID Number
734	**CITY OF REDLANDS - DEPT OF WATER PRODUCTION** **955 PARKFORD AVE** **REDLANDS, CA 92374**	**HAZNET**	**S113122865** **N/A**

HAZNET:

Year:	2005
Gepaid:	CAL000261236
Contact:	D N. COMMONS, WATER OPTNS MGR
Telephone:	9097987698
Mailing Name:	Not reported
Mailing Address:	PO BOX 3005
Mailing City,St,Zip:	REDLANDS, CA 923733005
Gen County:	Not reported
TSD EPA ID:	CAT080025711
TSD County:	Not reported
Waste Category:	Waste oil and mixed oil
Disposal Method:	Not reported
Tons:	0.41
Facility County:	San Bernardino

Year:	2004
Gepaid:	CAL000261236
Contact:	D N. COMMONS, WATER OPTNS MGR
Telephone:	9097987698
Mailing Name:	Not reported
Mailing Address:	PO BOX 3005
Mailing City,St,Zip:	REDLANDS, CA 923733005
Gen County:	Not reported
TSD EPA ID:	CAT080013352
TSD County:	Not reported
Waste Category:	Waste oil and mixed oil
Disposal Method:	Not reported
Tons:	0.62
Facility County:	San Bernardino

Year:	2003
Gepaid:	CAL000261236
Contact:	D N. COMMONS, WATER OPTNS MGR
Telephone:	9097987698
Mailing Name:	Not reported
Mailing Address:	PO BOX 3005
Mailing City,St,Zip:	REDLANDS, CA 923733005
Gen County:	Not reported
TSD EPA ID:	AZD049318009
TSD County:	Not reported
Waste Category:	Laboratory waste chemicals
Disposal Method:	Treatment, Incineration
Tons:	0.04
Facility County:	San Bernardino

Year:	2002
Gepaid:	CAL000261236
Contact:	D N. COMMONS, WATER OPTNS MGR
Telephone:	9097987698
Mailing Name:	Not reported
Mailing Address:	PO BOX 3005
Mailing City,St,Zip:	REDLANDS, CA 923733005
Gen County:	Not reported
TSD EPA ID:	CAT080033681

Map ID	Site	Database(s)	EPA ID Number

CITY OF REDLANDS - DEPT OF WATER PRODUCTION (Continued) **S113122865**

TSD County: Not reported
Waste Category: Other organic solids
Disposal Method: Recycler
Tons: 0.45
Facility County: San Bernardino

Year: 2002
Gepaid: CAL000261236
Contact: D N. COMMONS, WATER OPTNS MGR
Telephone: 9097987698
Mailing Name: Not reported
Mailing Address: PO BOX 3005
Mailing City,St,Zip: REDLANDS, CA 923733005
Gen County: Not reported
TSD EPA ID: CAT080013352
TSD County: Not reported
Waste Category: Unspecified oil-containing waste
Disposal Method: Recycler
Tons: 0.62
Facility County: San Bernardino

Click this hyperlink while viewing on your computer to access additional CA_HAZNET: detail in the EDR Site Report.

---

734 **CITY OF REDLANDS-MNTNC & UTLTY DEPT** **HAZNET** **S112917474**
955 PARKFORD AVE **N/A**
REDLANDS, CA 92374

HAZNET:
Year: 2001
Gepaid: CAC002383154
Contact: CHARLES PENDALTON
Telephone: 9097987502
Mailing Name: Not reported
Mailing Address: PO BOX 3005
Mailing City,St,Zip: REDLANDS, CA 923730000
Gen County: Not reported
TSD EPA ID: AZ0000337360
TSD County: Not reported
Waste Category: Off-specification, aged or surplus inorganics
Disposal Method: Recycler
Tons: 0
Facility County: San Bernardino

---

734 **HIGHLAND AV WTR*DUPLICATE SEE 7820*** **San Bern. Co. Permit** **S106093974**
955 PARKFORD DR **N/A**
REDLANDS, CA 92373

San Bern. Co. Permit:
Region: SAN BERNARDINO
Facility ID: FA0007820
Owner: CITY OF REDLANDS WATER
Permit Number: PT0013537
Permit Category: HAZMAT HANDLER 0-10 EMPLOYEES
Facility Status: ACTIVE
Expiration Date: 05/31/2014

Map ID	Site	Database(s)	EPA ID Number

HIGHLAND AV WTR*DUPLICATE SEE 7820* (Continued) **S106093974**

Region: SAN BERNARDINO
Facility ID: FA0007820
Owner: CITY OF REDLANDS WATER
Permit Number: PT0014385
Permit Category: SPECIAL GENERATOR
Facility Status: ACTIVE
Expiration Date: 05/31/2014

Region: SAN BERNARDINO
Facility ID: FA0003794
Owner: CITY OF REDLANDS
Permit Number: PT0006610
Permit Category: HAZMAT HANDLER 0-10 EMPLOYEES (W/GEN PRMT)
Facility Status: INACTIVE
Expiration Date: 09/30/2003

Region: SAN BERNARDINO
Facility ID: FA0003794
Owner: CITY OF REDLANDS
Permit Number: PT0006611
Permit Category: SPECIAL GENERATOR
Facility Status: INACTIVE
Expiration Date: 09/30/2003

Region: SAN BERNARDINO
Facility ID: FA0007820
Owner: CITY OF REDLANDS WATER
Permit Number: PT0013538
Permit Category: CALARP FACILITY PERMIT
Facility Status: INACTIVE
Expiration Date: 05/31/2012

Region: SAN BERNARDINO
Facility ID: FA0007820
Owner: CITY OF REDLANDS WATER
Permit Number: PT0013540
Permit Category: EPCRA FACILITY
Facility Status: INACTIVE
Expiration Date: 05/31/2012

Region: SAN BERNARDINO
Facility ID: FA0007820
Owner: CITY OF REDLANDS WATER
Permit Number: PT0015175
Permit Category: RISK MANAGEMENT PLAN - LEVEL II
Facility Status: INACTIVE
Expiration Date: 05/31/2012

Map ID	Site	Database(s)	EPA ID Number
734	**HIGHLAND AVE WATER COMPLEX** **955 PARKFORD DR** **REDLANDS, CA 92373**	**CA FID UST** **SWEEPS UST**	**S101619361** **N/A**

CA FID UST:

Facility ID:	36002168
Regulated By:	UTNKA
Regulated ID:	00055072
Cortese Code:	Not reported
SIC Code:	Not reported
Facility Phone:	Not reported
Mail To:	Not reported
Mailing Address:	30 CAJON ST
Mailing Address 2:	Not reported
Mailing City,St,Zip:	REDLANDS 92373
Contact:	Not reported
Contact Phone:	Not reported
DUNs Number:	Not reported
NPDES Number:	Not reported
EPA ID:	Not reported
Comments:	Not reported
Status:	Active

SWEEPS UST:

Status:	Not reported
Comp Number:	55072
Number:	Not reported
Board Of Equalization:	44-021221
Referral Date:	Not reported
Action Date:	Not reported
Created Date:	Not reported
Tank Status:	Not reported
Owner Tank Id:	Not reported
Swrcb Tank Id:	36-000-055072-000001
Actv Date:	Not reported
Capacity:	250
Tank Use:	UNKNOWN
Stg:	PRODUCT
Content:	Not reported
Number Of Tanks:	1

Map ID	Site	Database(s)	EPA ID Number
735	**GRISWALDS INC** **1045 PARKFORD DR** **REDLANDS, CA 92374**	**HAZNET**	**S112930203** **N/A**

HAZNET:

Year:	2003
Gepaid:	CAC002565848
Contact:	A.BERLIN STEWART
Telephone:	9093350333
Mailing Name:	Not reported
Mailing Address:	1257 W COLTON
Mailing City,St,Zip:	REDLANDS, CA 92374
Gen County:	Not reported
TSD EPA ID:	AZC950823111
TSD County:	Not reported
Waste Category:	Asbestos containing waste
Disposal Method:	Not reported
Tons:	7.11

Map ID	Site	Database(s)	EPA ID Number
	GRISWALDS INC (Continued)		**S112930203**
	Facility County: San Bernardino		

---

735 **CONOCO PHILLIPS # 255555** **HAZNET** **S113129356**
1075 PARKFORD DR **N/A**
REDLANDS, CA 92374

HAZNET:

Year:	2009
Gepaid:	CAL000276876
Contact:	DANELLE EICHHORST
Telephone:	2812933723
Mailing Name:	Not reported
Mailing Address:	600 N DAIRY ASHFORD -US MARKETING -
Mailing City,St,Zip:	HOUSTON, TX 77079
Gen County:	Not reported
TSD EPA ID:	CAD982444481
TSD County:	Not reported
Waste Category:	Other organic solids
Disposal Method:	Other Treatment
Tons:	0.0945
Facility County:	San Bernardino

Year:	2009
Gepaid:	CAL000276876
Contact:	DANELLE EICHHORST
Telephone:	2812933723
Mailing Name:	Not reported
Mailing Address:	600 N DAIRY ASHFORD -US MARKETING -
Mailing City,St,Zip:	HOUSTON, TX 77079
Gen County:	Not reported
TSD EPA ID:	CAD982444481
TSD County:	Not reported
Waste Category:	Other organic solids
Disposal Method:	Storage, Bulking, And/Or Transfer Off Site--No Treatment/Reovery (H010-H129) Or (H131-H135)
Tons:	16.97
Facility County:	San Bernardino

Year:	2008
Gepaid:	CAL000276876
Contact:	DANELLE EICHHORST
Telephone:	2812933723
Mailing Name:	Not reported
Mailing Address:	600 N DAIRY ASHFORD -US MARKETING -
Mailing City,St,Zip:	HOUSTON, TX 77079
Gen County:	Not reported
TSD EPA ID:	CAT080013352
TSD County:	Not reported
Waste Category:	Aqueous solution with total organic residues less than 10 percent
Disposal Method:	Other Recovery Of Reclamation For Reuse Including Acid Regeneration, Organics Recovery Ect
Tons:	1.05
Facility County:	San Bernardino

Year:	2005
Gepaid:	CAL000276876
Contact:	DANELLE EICHHORST
Telephone:	2812933723

Map ID	Site	Database(s)	EPA ID Number

CONOCO PHILLIPS # 255555 (Continued) **S113129356**

Mailing Name: Not reported
Mailing Address: 600 N DAIRY ASHFORD-MO 1001
Mailing City,St,Zip: HOUSTON, TX 77079
Gen County: Not reported
TSD EPA ID: CAD982444481
TSD County: Not reported
Waste Category: Aqueous solution with total organic residues less than 10 percent
Disposal Method: Treatment, Tank
Tons: 0.91
Facility County: San Bernardino

---

735 **TOSCO CORPORATION STATION #30917** **HAZNET** **S113074563**
1075 PARKFORD **N/A**
REDLANDS, CA 92373

HAZNET:
Year: 2002
Gepaid: CAL000135592
Contact: HAZMAT SPECIALIST
Telephone: 6027284180
Mailing Name: Not reported
Mailing Address: PO BOX 52085
Mailing City,St,Zip: PHOENIX, AZ 850722085
Gen County: Not reported
TSD EPA ID: CAT080013352
TSD County: Not reported
Waste Category: Oil/water separation sludge
Disposal Method: Recycler
Tons: 0.41
Facility County: San Bernardino

Year: 2002
Gepaid: CAL000135592
Contact: HAZMAT SPECIALIST
Telephone: 6027284180
Mailing Name: Not reported
Mailing Address: PO BOX 52085
Mailing City,St,Zip: PHOENIX, AZ 850722085
Gen County: Not reported
TSD EPA ID: CAD028409019
TSD County: Not reported
Waste Category: Aqueous solution with total organic residues less than 10 percent
Disposal Method: Treatment, Tank
Tons: 0.45
Facility County: San Bernardino

Year: 2002
Gepaid: CAL000135592
Contact: HAZMAT SPECIALIST
Telephone: 6027284180
Mailing Name: Not reported
Mailing Address: PO BOX 52085
Mailing City,St,Zip: PHOENIX, AZ 850722085
Gen County: Not reported
TSD EPA ID: CAD028409019
TSD County: Not reported
Waste Category: Aqueous solution with total organic residues less than 10 percent
Disposal Method: Treatment, Tank

Map ID	Site	Database(s)	EPA ID Number

TOSCO CORPORATION STATION #30917 (Continued) **S113074563**

Tons: 0.45
Facility County: San Bernardino

Year: 2002
Gepaid: CAL000135592
Contact: HAZMAT SPECIALIST
Telephone: 6027284180
Mailing Name: Not reported
Mailing Address: PO BOX 52085
Mailing City,St,Zip: PHOENIX, AZ 850722085
Gen County: Not reported
TSD EPA ID: CAT080013352
TSD County: Not reported
Waste Category: Oil/water separation sludge
Disposal Method: Recycler
Tons: 0.41
Facility County: San Bernardino

Year: 2002
Gepaid: CAL000135592
Contact: HAZMAT SPECIALIST
Telephone: 6027284180
Mailing Name: Not reported
Mailing Address: PO BOX 52085
Mailing City,St,Zip: PHOENIX, AZ 850722085
Gen County: Not reported
TSD EPA ID: CAD982030173
TSD County: Not reported
Waste Category: Other empty containers 30 gallons or more
Disposal Method: Recycler
Tons: 0.85
Facility County: San Bernardino

Click this hyperlink while viewing on your computer to access
7 additional CA_HAZNET: record(s) in the EDR Site Report.

---

735 **TOSCO SS # 30917-5555** **UST** **U003942329**
1075 PARKFORD DR **N/A**
REDLANDS, CA 92374

UST:
Facility ID: 86008003
Latitude: 34.04128
Longitude: -117.15651

---

735 **76 FORD EXIT** **LUST** **S103992062**
1075 PARKFORD DR **San Bern. Co. Permit** **N/A**
REDLANDS, CA 92373

LUST:
Region: STATE
Global Id: T0607100324
Latitude: 34.041486
Longitude: -117.156326
Case Type: LUST Cleanup Site
Status: Completed - Case Closed

Map ID	Site	Database(s)	EPA ID Number

76 FORD EXIT (Continued) **S103992062**

Status Date:	10/29/2002
Lead Agency:	SAN BERNARDINO COUNTY
Case Worker:	BM7
Local Agency:	Not reported
RB Case Number:	083602452T
LOC Case Number:	94023
File Location:	Local Agency
Potential Media Affect:	Soil
Potential Contaminants of Concern:	Gasoline
Site History:	Not reported

Click here to access the California GeoTracker records for this facility:

Contact:

Global Id:	T0607100324
Contact Type:	Regional Board Caseworker
Contact Name:	NANCY OLSON-MARTIN
Organization Name:	SANTA ANA RWQCB (REGION 8)
Address:	3737 MAIN STREET, SUITE 500
City:	RIVERSIDE
Email:	nolson-martin@waterboards.ca.gov
Phone Number:	Not reported

Status History:

Global Id:	T0607100324
Status:	Completed - Case Closed
Status Date:	10/29/2002
Global Id:	T0607100324
Status:	Open - Case Begin Date
Status Date:	05/10/1994
Global Id:	T0607100324
Status:	Open - Remediation
Status Date:	06/08/2002
Global Id:	T0607100324
Status:	Open - Site Assessment
Status Date:	05/20/1994
Global Id:	T0607100324
Status:	Open - Site Assessment
Status Date:	02/23/1995

Regulatory Activities:

Global Id:	T0607100324
Action Type:	Other
Date:	01/01/1950
Action:	Leak Discovery
Global Id:	T0607100324
Action Type:	ENFORCEMENT
Date:	10/29/2002
Action:	Closure/No Further Action Letter
Global Id:	T0607100324
Action Type:	Other

Map ID	Site	Database(s)	EPA ID Number

76 FORD EXIT (Continued) **S103992062**

Date: 01/01/1950
Action: Leak Reported

Global Id: T0607100324
Action Type: ENFORCEMENT
Date: 05/20/1994
Action: Notice of Responsibility

Global Id: T0607100324
Action Type: REMEDIATION
Date: 01/01/1950
Action: Monitored Natural Attenuation

San Bern. Co. Permit:
Region: SAN BERNARDINO
Facility ID: FA0006739
Owner: SBCW CONSULTING INC
Permit Number: PT0001883
Permit Category: HAZMAT HANDLER 0-10 EMPLOYEES (W/GEN PRMT)
Facility Status: ACTIVE
Expiration Date: 10/31/2013

Region: SAN BERNARDINO
Facility ID: FA0006739
Owner: SBCW CONSULTING INC
Permit Number: PT0012388
Permit Category: UST OWNERSHIP/OPERATING PERMIT (PER UST)
Facility Status: ACTIVE
Expiration Date: 10/31/2013

Region: SAN BERNARDINO
Facility ID: FA0006739
Owner: SBCW CONSULTING INC
Permit Number: PT0012389
Permit Category: UST OWNERSHIP/OPERATING PERMIT (PER UST)
Facility Status: ACTIVE
Expiration Date: 10/31/2013

Region: SAN BERNARDINO
Facility ID: FA0006739
Owner: SBCW CONSULTING INC
Permit Number: PT0020726
Permit Category: WASTE INCIDENTAL UST OPERATION ONLY
Facility Status: ACTIVE
Expiration Date: 10/31/2013

Region: SAN BERNARDINO
Facility ID: FA0006739
Owner: SBCW CONSULTING INC
Permit Number: PT0001884
Permit Category: HAZARDOUS WASTE GENERATOR - 0-10 EMPLOYEES
Facility Status: INACTIVE
Expiration Date: 10/31/2003

Region: SAN BERNARDINO
Facility ID: FA0006739

Map ID	Site	Database(s)	EPA ID Number

76 FORD EXIT (Continued) **S103992062**

Owner: SBCW CONSULTING INC
Permit Number: PT0012390
Permit Category: UST OWNERSHIP/OPERATING PERMIT (PER UST)
Facility Status: INACTIVE
Expiration Date: 10/31/2003

---

735 **UNOCAL 76 STN #5555** **LUST** **S101591394**
1075 PARKFORD DR **CA FID UST** **N/A**
REDLANDS, CA 92373 **SWEEPS UST**

LUST REG 8:

Region:	8
County:	San Bernardino
Regional Board:	Santa Ana Region
Facility Status:	Post remedial action monitoring
Case Number:	083602452T
Local Case Num:	94023
Case Type:	Soil only
Substance:	Gasoline
Qty Leaked:	Not reported
Abate Method:	Not reported
Cross Street:	FORD
Enf Type:	CLOS
Funding:	Federal Funds
How Discovered:	OM
How Stopped:	Not reported
Leak Cause:	UNK
Leak Source:	Piping
Global ID:	T0607100324
How Stopped Date:	Not reported
Enter Date:	6/16/1994
Review Date:	Not reported
Prelim Assess:	5/20/1994
Discover Date:	5/10/1994
Enforcement Date:	Not reported
Close Date:	10/29/2002
Workplan:	Not reported
Pollution Char:	2/23/1995
Remed Plan:	Not reported
Remed Action:	6/8/2002
Monitoring:	1/1/1965
Enter Date:	6/16/1994
GW Qualifies:	Not reported
Soil Qualifies:	Not reported
Operator:	Not reported
Facility Contact:	Not reported
Interim:	Not reported
Oversite Program:	LUST
Latitude:	34.0416341
Longitude:	-117.157185
MTBE Date:	Not reported
Max MTBE GW:	Not reported
MTBE Concentration:	0
Max MTBE Soil:	Not reported
MTBE Fuel:	1
MTBE Tested:	Site NOT Tested for MTBE.Includes Unknown and Not Analyzed.
MTBE Class:	*
Staff:	NOM

Map ID	Site	Database(s)	EPA ID Number

UNOCAL 76 STN #5555 (Continued) **S101591394**

Staff Initials: BM7
Lead Agency: Local Agency
Local Agency: 36000L
Hydr Basin #: UPPER SANTA ANA VALL
Beneficial: MUN
Priority: Not reported
Cleanup Fund Id: Not reported
Work Suspended: Not reported
Summary: CONCRETE CAP OVERLYING THE RELEASE

CA FID UST:
Facility ID: 36006107
Regulated By: UTNKA
Regulated ID: 00019965
Cortese Code: Not reported
SIC Code: Not reported
Facility Phone: Not reported
Mail To: Not reported
Mailing Address: PO BOX 7600
Mailing Address 2: Not reported
Mailing City,St,Zip: REDLANDS 92373
Contact: Not reported
Contact Phone: Not reported
DUNs Number: Not reported
NPDES Number: Not reported
EPA ID: Not reported
Comments: Not reported
Status: Active

SWEEPS UST:
Status: Active
Comp Number: 19965
Number: 9
Board Of Equalization: 44-001057
Referral Date: 07-28-92
Action Date: 07-28-92
Created Date: 02-29-88
Tank Status: A
Owner Tank Id: 5555-22
Swrcb Tank Id: 36-000-019965-000001
Actv Date: 07-08-88
Capacity: 10000
Tank Use: M.V. FUEL
Stg: P
Content: REG UNLEADED
Number Of Tanks: 3

Status: Active
Comp Number: 19965
Number: 9
Board Of Equalization: 44-001057
Referral Date: 07-28-92
Action Date: 07-28-92
Created Date: 02-29-88
Tank Status: A
Owner Tank Id: 5555-11

Map ID	Site	Database(s)	EPA ID Number

UNOCAL 76 STN #5555 (Continued) **S101591394**

Swrcb Tank Id: 36-000-019965-000002
Actv Date: 07-08-88
Capacity: 10000
Tank Use: M.V. FUEL
Stg: P
Content: REG UNLEADED
Number Of Tanks: Not reported

Status: Active
Comp Number: 19965
Number: 9
Board Of Equalization: 44-001057
Referral Date: 07-28-92
Action Date: 07-28-92
Created Date: 02-29-88
Tank Status: A
Owner Tank Id: 5555-34
Swrcb Tank Id: 36-000-019965-000003
Actv Date: 07-08-88
Capacity: 280
Tank Use: OIL
Stg: W
Content: WASTE OIL
Number Of Tanks: Not reported

---

735 **S.B.C.W. CONSULTING INC.** **HAZNET** **S113467493**
1075 PARKFORD DR **N/A**
REDLANDS, CA 92374

HAZNET:
Year: 2012
Gepaid: CAL000347255
Contact: LORI GORDON
Telephone: 9097923048
Mailing Name: Not reported
Mailing Address: 1075 PARKFORD DR
Mailing City,St,Zip: REDLANDS, CA 923746303
Gen County: San Bernardino
TSD EPA ID: CAD982444481
TSD County: San Bernardino
Waste Category: Not reported
Disposal Method: Storage, Bulking, And/Or Transfer Off Site--No Treatment/Reovery (H010-H129) Or (H131-H135)
Tons: 0.15
Facility County: San Bernardino

Year: 2010
Gepaid: CAL000347255
Contact: LORI GORDON
Telephone: 9097923048
Mailing Name: Not reported
Mailing Address: 1075 PARKFORD DR
Mailing City,St,Zip: REDLANDS, CA 923746303
Gen County: Not reported
TSD EPA ID: NVT330010000
TSD County: Not reported
Waste Category: Other organic solids
Disposal Method: Landfill Or Surface Impoundment That Will Be Closed As Landfill(To

Map ID	Site	Database(s)	EPA ID Number

S.B.C.W. CONSULTING INC. (Continued) **S113467493**

Include On-Site Treatment And/Or Stabilization)
Tons: 0.125
Facility County: San Bernardino

---

735 **UNOCAL SERVICE STATION #5555** **HAZNET** **S113040562**
1075 PARKFORD DRIVE **N/A**
REDLANDS, CA 92373

HAZNET:
Year: 1997
Gepaid: CAL000046563
Contact: UNION OIL COMPANY OF CALIFORNI
Telephone: 7144286560
Mailing Name: Not reported
Mailing Address: PO BOX 25376
Mailing City,St,Zip: SANTA ANA, CA 927995376
Gen County: Not reported
TSD EPA ID: CAD028409019
TSD County: Not reported
Waste Category: Aqueous solution with total organic residues less than 10 percent
Disposal Method: Treatment, Tank
Tons: .0959
Facility County: San Bernardino

Year: 1997
Gepaid: CAL000046563
Contact: UNION OIL COMPANY OF CALIFORNI
Telephone: 7144286560
Mailing Name: Not reported
Mailing Address: PO BOX 25376
Mailing City,St,Zip: SANTA ANA, CA 927995376
Gen County: Not reported
TSD EPA ID: CAD028409019
TSD County: Not reported
Waste Category: Aqueous solution with total organic residues less than 10 percent
Disposal Method: Not reported
Tons: .0917
Facility County: San Bernardino

Year: 1997
Gepaid: CAL000046563
Contact: UNION OIL COMPANY OF CALIFORNI
Telephone: 7144286560
Mailing Name: Not reported
Mailing Address: PO BOX 25376
Mailing City,St,Zip: SANTA ANA, CA 927995376
Gen County: Not reported
TSD EPA ID: CAD981696420
TSD County: Not reported
Waste Category: Waste oil and mixed oil
Disposal Method: Not reported
Tons: .6255
Facility County: San Bernardino

Year: 1996
Gepaid: CAL000046563
Contact: UNION OIL COMPANY OF CALIFORNI
Telephone: 7144286560

Map ID	Site	Database(s)	EPA ID Number

UNOCAL SERVICE STATION #5555 (Continued) **S113040562**

Mailing Name: Not reported
Mailing Address: PO BOX 25376
Mailing City,St,Zip: SANTA ANA, CA 927995376
Gen County: Not reported
TSD EPA ID: CAD981696420
TSD County: Not reported
Waste Category: Aqueous solution with total organic residues less than 10 percent
Disposal Method: Transfer Station
Tons: .4170
Facility County: San Bernardino

Year: 1995
Gepaid: CAL000046563
Contact: UNION OIL COMPANY OF CALIFORNI
Telephone: 7144286560
Mailing Name: Not reported
Mailing Address: PO BOX 25376
Mailing City,St,Zip: SANTA ANA, CA 927995376
Gen County: Not reported
TSD EPA ID: CAD981696420
TSD County: Not reported
Waste Category: Aqueous solution with total organic residues less than 10 percent
Disposal Method: Transfer Station
Tons: .2293
Facility County: San Bernardino

Click this hyperlink while viewing on your computer to access
2 additional CA_HAZNET: record(s) in the EDR Site Report.

---

736 **ROBERT GIORDANO** **HAZNET** **S113788261**
1506 MARGARITA DR **N/A**
REDLANDS, CA 92373

HAZNET:
Year: 2012
Gepaid: CAC002704627
Contact: ROBERT GIORDANO
Telephone: 9093072845
Mailing Name: Not reported
Mailing Address: 1506 MARGARITA DR
Mailing City,St,Zip: REDLANDS, CA 92373
Gen County: San Bernardino
TSD EPA ID: CAD009007626
TSD County: Los Angeles
Waste Category: Not reported
Disposal Method: Landfill Or Surface Impoundment That Will Be Closed As Landfill(To Include On-Site Treatment And/Or Stabilization)
Tons: 0.4
Facility County: San Bernardino

Map ID	Site	Database(s)	EPA ID Number
737	**HANS VANDER VEEN** **640 E SUNSET DR N** **REDLANDS, CA 92373**	**HAZNET**	**S112970040** **N/A**

HAZNET:

Year:	2008
Gepaid:	CAC002630104
Contact:	HANS VANDER VEEN
Telephone:	9517693938
Mailing Name:	Not reported
Mailing Address:	984 IRONWOOD RD
Mailing City,St,Zip:	BEAUMONT, CA 922238530
Gen County:	Not reported
TSD EPA ID:	CAD028409019
TSD County:	Not reported
Waste Category:	Pesticides and other waste associated with pesticide production
Disposal Method:	Storage, Bulking, And/Or Transfer Off Site--No Treatment/Reovery (H010-H129) Or (H131-H135)
Tons:	0.1251
Facility County:	San Bernardino

Year:	2008
Gepaid:	CAC002630104
Contact:	HANS VANDER VEEN
Telephone:	9517693938
Mailing Name:	Not reported
Mailing Address:	984 IRONWOOD RD
Mailing City,St,Zip:	BEAUMONT, CA 922238530
Gen County:	Not reported
TSD EPA ID:	CAD028409019
TSD County:	Not reported
Waste Category:	Empty pesticide containers 30 gallons or more
Disposal Method:	Storage, Bulking, And/Or Transfer Off Site--No Treatment/Reovery (H010-H129) Or (H131-H135)
Tons:	0.04
Facility County:	San Bernardino

Count: 91 records FOCUS MAP 26 ORPHAN SUMMARY

City	EDR ID	Site Name	Site Address	Zip	Database(s)
MENTONE	S113021263	COUNTY OF SAN BERNARDINO	NW CORNER OF HWY 38TH & OPAL ST	92374	HAZNET
REDLANDS	S112988166	CALTRANS D-8/I-10 WB LANE ADDITION PROJECT / EA08-0F1504	I 10 WB	92373	HAZNET
REDLANDS	S112951493	CALTRANS DIST 8/EA09-474403	333 I 10 SBPM 308	92374	HAZNET
REDLANDS	S101591794	GRISHY GVE WINDMACHINE #1	R 30 SAN BERNANDINO AVE	92373	CA FID UST, SWEEPS UST
REDLANDS	S112890283	MARGARET FARQUHAR	544 5TH AVE	92374	HAZNET
REDLANDS	S112914856	WILLIAM SUN	AGIL LANGFORD WIND MACHINE SAN	92374	HAZNET
REDLANDS	S112851307	1X RAM GURN	31583 AUTOHWY 10	92373	HAZNET
REDLANDS	1003877956	CHURCH ST. LANDFILL	CHURCH ST RIV	92373	CERC-NFRAP
REDLANDS	S101591751	S/E CORNER CITRUS/WABASH AVE	SE CIR OF WABASH / CITR AVE	92374	CA FID UST, SWEEPS UST
REDLANDS	U004050740	AG-JACINTO RANCHES	CITRUS & WABASH SOUTHEAST COR AVE	92374	UST
REDLANDS	U003937445	JACINTO RANCHES	SE CITRUS & WABASH	92374	San Bern. Co. Permit
REDLANDS	S110986918	REDLANDS SECURITY CO	SW COR LIVE OAK & SAN TIM CYN	92373	San Bern. Co. Permit
REDLANDS	S106923270	BERT P. MARCUM JR ET. AL.	NW COR HIGHLAND / WALNU	92373	SWEEPS UST
REDLANDS	S112931241	RW JACOBS GENERAL ENGINEERING CO	CORNELL AVE & N GRV SAINT INTRSC	92374	HAZNET
REDLANDS	S113459883	PETE MARCUM	NW CORNER OF HIGHLAND & WALNUT	92373	HAZNET
REDLANDS	S113459884	CRAIG WESSON	NW CORNER OF CITRUS & WALNUT	92373	HAZNET
REDLANDS	S112915000	MAJESTIC REALTY	SE CORNER OF ALABAMA ST & SAN	92374	HAZNET
REDLANDS	1015730681	REDLANDS SMUDGE POT TANKS SITE	100 FEET WEST OF REDLANDS BLVD	92373	CERCLIS
REDLANDS	S106927976	JORCO CHEMICAL COMPANY	32185 E HIGHWAY 10	92373	SWEEPS UST
REDLANDS	S112888891	UNION PACIFIC	INTERSECTION SAN TIL MATEO CAN RD		HAZNET
REDLANDS	U004050653	AG-JACINTO, FRANK JR	KING ST	92373	UST
REDLANDS	S101619358	SCHNEIDER. DR SANFORD	KING ST	92373	CA FID UST, SWEEPS UST
REDLANDS	U003785003	PANSY JACINTO TRUST	KING ST	92373	San Bern. Co. Permit
REDLANDS	U003784654	SCHNEIDER, SANFORD DR	KING ST	92373	San Bern. Co. Permit
REDLANDS	S106926405	FRANK JACINTO, JR.	KING ST	92373	SWEEPS UST
REDLANDS	S109849350	MARCUM GROVE	NWC HIGHLAND & WALNUT	92374	San Bern. Co. Permit
REDLANDS	S109849352	WESSON GROVE	NWC CITRUS & WALNUT	92374	San Bern. Co. Permit
REDLANDS	U004050744	AG-FARQUOR LEASE WINDMCNE	OPAL AVE	92373	UST
REDLANDS	S101619356	FARQUOR LEASE WIND MCHNE	OPAL AVE	92373	CA FID UST, SWEEPS UST
REDLANDS	S112274141	AK TIRES	31235 OUTER		San Bern. Co. Permit
REDLANDS	S110374351	ROCKY HILL MARKET & LIQUOR	31583 OUTER	92373	San Bern. Co. Permit
REDLANDS	S106092615	JOHNNY'S AUTOBODY	31145 OUTER S	92373	San Bern. Co. Permit
REDLANDS	S113000472	JORCO CHEMICAL CO INC	32185 OUTER	92373	HAZNET
REDLANDS	S113025324	REDLANDS YUCAIPA RENTALS	32194 OUTER	92373	HAZNET
REDLANDS	S106910941	JORCO CHEMICAL COMPANY	32185 S OUTER	92373	San Bern. Co. Permit
REDLANDS	S113155556	PRO-CRAFT PLUMBING CO INC	31597 OUTER S	92373	HAZNET
REDLANDS	S112969659	PRO CRAFT PLUMBING INC	31597 OUTER	92373	HAZNET
REDLANDS	S112934502	JORCO CHEMICAL CO	3285 OUTER	92373	HAZNET
REDLANDS	S113151530	ROCKY HILL MARKET & LIQUOR	31583 OUTER	92373	HAZNET
REDLANDS	S113115756	JOHNNY'S AUTOBODY	31145 OUTER S	92373	HAZNET
REDLANDS	S112894192	INITIAL D S I	32185 OUTER HWY	92373	HAZNET
REDLANDS	S110168937	AT&T MOBILITY-LEGACY/ORANGE #50916	31107 OUTER HWY S	92373	San Bern. Co. Permit

Count: 91 records FOCUS MAP 26 ORPHAN SUMMARY

City	EDR ID	Site Name	Site Address	Zip	Database(s)
REDLANDS	S112920425	SHANK BALFOUR BEATTY	OVERCREST & HAMTON RD		HAZNET
REDLANDS	1003878710	CITY OF REDLANDS WELL FIELD	PENNSYLVANIA AVE	92373	CERC-NFRAP
REDLANDS	S113097432	BEAR OIL LLC	24913 REDLANDS BLVD		HAZNET
REDLANDS	U004050654	AG-ALESSANDRO GROVES	REDLANDS	92373	UST
REDLANDS	S113011148	FIRESTONE STORE #2264	300 N REDLANDS BLVD	92373	HAZNET
REDLANDS	S113176142	BP WEST COAST PRODUCTS LLC 5823	2098 W REDLANDS BLVD	92373	HAZNET
REDLANDS	S113113890	BP WEST COAST PRODUCTS LLC 05823	2098 W REDLANDS BLVD	92373	HAZNET
REDLANDS	S113001652	LEGEND ELECTRIC VEHICLES	26701 REDLANDS BLVD	92373	HAZNET
REDLANDS	U003784649	AG-ALESSANDRO GROVES	REDLANDS	92373	San Bern. Co. Permit
REDLANDS	S113098321	ARCO PRODUCTS COMPANY #5823	2098 W REDLANDS BLVD	92373	HAZNET
REDLANDS	S101591716	ALLESSANDRO GROVES	REDLANDS S	92373	CA FID UST, SWEEPS UST
REDLANDS	S106925213	DAVIDS BUILDING MATERIALS	27095 REDLANDS BLVD	92373	SWEEPS UST
REDLANDS	S113467074	CROSSROAD PETROLEUM INC	2098 W REDLANDS BLVD	92373	HAZNET
REDLANDS	S106932931	THE PAVILLIAN AT REDLANDS	REDLANDS BLVD / N J	92373	SWEEPS UST
REDLANDS	S113062675	KAISER PERMANENTE	25828 REDLANDS BLVD	92374	HAZNET
REDLANDS	S113027355	ARCO PRODUCTS COMPANY	539 E REDLANDS_BLVD	92373	HAZNET
REDLANDS	U004050741	AG-LANGFORD WINDMACHINE	SAN BERNARDINO AVE	92373	UST
REDLANDS	U004050751	AG-REDLANDS SECURITY CO	SAN TIMOTEO CANYON RD	92373	UST
REDLANDS	S106931212	REDLANDS	SAN TIMOTEO CANYON RD	92373	SWEEPS UST
REDLANDS	U001575437	LANGFORD WINDMACHINE	SAN BERNARDINO AVE	92373	SWEEPS UST
REDLANDS	S101619372	AG-RANCHO TIMOTEO	SAN TIMOTEO CANYON RD	92373	CA FID UST, SWEEPS UST, San Bern. Co. Permit
REDLANDS	S112961389	SAN BERNARDINO VALLEY MUD	600 SAN BERNARDINO AVE	92373	HAZNET
REDLANDS	S112973773	DR JAMES MUNSON	27299 SAN BERNARDINO AVE	92373	HAZNET
REDLANDS	S112872181	HAPPY OURS RANCH	12854 SAN TIMOTIO RD	92373	HAZNET
REDLANDS	S101619367	AG GRISBY GROVE - WINDMACHINE	SAN BERNARDINO AVE	92373	CA FID UST, SWEEPS UST
REDLANDS	S101591512	CIRCLE K MARKET	1550 SAN BERNARDINO RD	92373	CA FID UST, SWEEPS UST
REDLANDS	S106930960	QALITY FARMS - SAN TIMOTEO	SAN TIMOTEO CANYON RD	92373	SWEEPS UST
REDLANDS	S113803859	SOUTHERN CALIFORNIA GAS COMPANY	2492 W SAN BERNARDINO AVE NW COR	92374	HAZNET
REDLANDS	S111311492	ASHLEY FURNITURE INDUSTRIES	2501 W SAN BERNARDINO AVE	92374	San Bern. Co. Permit
REDLANDS	S112919732	COUNTY OF SAN BERNARDINO	125 SAN BERNARDINO AVE	92374	HAZNET
REDLANDS	S108756861	TROJAN GROVE	1000 SAN BERNARDINO	92374	San Bern. Co. Permit
REDLANDS	S109254420	ABANDONED UST	27495 SAN BERNARDINO AVE	92374	San Bern. Co. Permit
REDLANDS	S112951755	TROJAN GROVE	1000 SAN BERNARDINO	92374	HAZNET
REDLANDS	1003877955	UNIVERSAL RUNDEL	SAN BERNARDINO AVE N	92373	CERC-NFRAP
REDLANDS	1003879085	REDLANDS FARMING CO	SAN BERNARDINO AVE E	92373	CERC-NFRAP
REDLANDS	S112885296	AUTO ZONE	916 STATE ST	92374	HAZNET
REDLANDS	S113141836	LARRY JACINTO CONSTRUCTION INC	9555 N WABASH AVE	92373	HAZNET
REDLANDS	S112840770	MISSION AVIATION FELLOWSHIP	1849 WABASH	92374	HAZNET
REDLANDS	S113027331	CARRIAGE CLEANERS	1221 WABASH AVE	92374	HAZNET
REDLANDS	S107863375	LARRY JACINTO CONSTRUCTION	9555 S WABASH AVE	92374	San Bern. Co. Permit
REDLANDS	S112907367	MISSION AVIATION FELLOWSHIP	1849 WABASH	92374	HAZNET
REDLANDS	A100345880	LARRY JACINTO CONSTRUCTION	9555 S WABASH AVE	92374	AST
REDLANDS	S112891543	PAINE RANCH	400 WALNUT ST	92374	HAZNET
SAN BERNARDINO COUNT	S103442535	FORT IRWIN LUCKY FUSE DISPOSAL	FORT IRWIN		WMUDS/SWAT, CHMIRS
SAN BERNARDINO COUNT	1016139697	CIMA ROAD MINE WASTE SITE	1 MIL W OF INTE. 15 OFF CIMA ROAD		CERCLIS
TULARE	S112952180	STEELMAN	HWY 99 EXIT 83	92374	HAZNET

Count: 91 records FOCUS MAP 26 ORPHAN SUMMARY

City	EDR ID	Site Name	Site Address	Zip	Database(s)
YUCAIPA	S113045522	REDLANDS YUCAIPA RENTALS	32194 OUTER	92373	HAZNET
YUCAIPA	S112932223	LOIS UTTER	32019 OUTER	92373	HAZNET
YUCAIPA	S112920521	GK MARKET	31583 OUTER LIMIT HWY	92373	HAZNET

Section 3

County Level Orphan Sites

Count: 150 records SAN BERNARDINO COUNTY, CA - ORPHAN SUMMARY

City	EDR ID	Site Name	Site Address	Zip	Database(s)
REDLANDS	S105885550		ST & FORD ST		CHMIRS
REDLANDS	S105635798		I - WESTBOUND10ATTENNESSEE ST		CHMIRS
REDLANDS	S113472890		I 10 EBBETWEENORANGE AND		CHMIRS
REDLANDS	S109044663		I 10		CHMIRS
REDLANDS	98467239		I 10 EASTBOUND		ERNS
REDLANDS	S105653174		I 10 E & B NO FURTHER INFORMATION		CHMIRS
REDLANDS	S105674036		EB 10 AT ORANGE ST		CHMIRS
REDLANDS	S105667603		I 10 EB & ORANGE ST		CHMIRS
REDLANDS	S105661920		I 10		CHMIRS
REDLANDS	S111754564		1ST & 2 MILE WEST OF LIVE OAK CANYON RD		CHMIRS
REDLANDS	S109037059		S 2 MI & OF 2492 WEST SAN BERNARDINO AVE		CHMIRS
REDLANDS	S108400942		MM 5462		CHMIRS
REDLANDS	S112827822		MP 5494		CHMIRS
REDLANDS	S105651453		MP 763 AT TENNESSEE ST		CHMIRS
REDLANDS	S110979998		ALESSANDRO RD		CHMIRS
REDLANDS	S105662090		ALESSANDRO RD		CHMIRS
REDLANDS	S105886865		5450 BEAUMONT AVE		CHMIRS
REDLANDS	S111755896		BEHAVIORAL MEDICINE		CHMIRS
REDLANDS	S106396532		BETWEEN TENNESSEE AND ORANGE ST		CHMIRS
REDLANDS	S109045589		BUCKEYE		CHMIRS
REDLANDS	1010727642	CRAFTON-REDLANDS AREA	BUNKER HL		FINDS
REDLANDS	1016080752	CONNING ASSET MANAGEMENT CO	25884 C BUSINESS CENTER DR		FINDS
REDLANDS	S111754394		ON CENTER ST OF BURJE ST N		CHMIRS
REDLANDS	1005488991	STP,REDLANDS-CITRUS PLAZA	CITRUS PLZ		FINDS
REDLANDS	S112830051		1464 CLOCK		CHMIRS
REDLANDS	S109045688		CORNER OF PIONEER		CHMIRS
REDLANDS	S112852560	1X REDLANDS CORP BUSINESS CENTER	CORNER CALIFORNIA ST		HAZNET
REDLANDS	S112893748	CITY OF REDLANDS	1604 CRAFTON AVE		HAZNET
REDLANDS	1006829421	CHURCH STREET LANDFILL	N END OF CHURCH ST N		FINDS
REDLANDS	S109035268		1 900 FEET WEST OF TEXAS STREET ST N		CHMIRS
REDLANDS	S109038229		300 FEET EAST OF IOWA ST		CHMIRS
REDLANDS	S106396582		1745 FEFFUMF DR		CHMIRS
REDLANDS	1007999661	MONITORING STATION	825 GROVE		FINDS
REDLANDS	S110422135		HATFIELD BUICK		CHMIRS
REDLANDS	9900015888		32185 E HWY 99		HMIRS
REDLANDS	1009323569	TEXACO STATION	1600 INDUSTRIAL		FINDS
REDLANDS	S109044430		INTERSECTION OF LUGONIA AND AL STS		CHMIRS
REDLANDS	S112888891	UNION PACIFIC	INTERSECTION SAN TIL MATEO CAN RD		HAZNET
REDLANDS	S105658664		E JUST OF 6TH ST		CHMIRS
REDLANDS	S106395177		JUST NORTH OF ALABAMA EXTREME		CHMIRS
REDLANDS	S105650849		LAGONIA AVE AT FRONTAGE ROAD N COR		CHMIRS
REDLANDS	S111756469		118 S LASALLE ST		CHMIRS
REDLANDS	S109043313		MILE [OST		CHMIRS

Count: 150 records SAN BERNARDINO COUNTY, CA - ORPHAN SUMMARY

City	EDR ID	Site Name	Site Address	Zip	Database(s)
REDLANDS	1014674050	CALIFORNIA STREET LANDFILL	N MOST END OF CALIFORNIA ST		FINDS
REDLANDS	S105653306		MPM 5451		CHMIRS
REDLANDS	S106400345		MPM 5495		CHMIRS
REDLANDS	S108985931	REDLANDS AIRPORT	N/A		SLIC
REDLANDS	S105655653		NEAR SAN TIMOTEO ROAD OF FERN AVE S		CHMIRS
REDLANDS	S111758743		NEAR 7TH STREET RD		CHMIRS
REDLANDS	S112856360	W E M INC	NEVADA ST N		HAZNET
REDLANDS	1005675997	REDLANDS, CITY OF	1950 N NEVADA ST		FINDS
REDLANDS	S105664261		W OF FRD		CHMIRS
REDLANDS	S110981033		ON		CHMIRS
REDLANDS	S112274141	AK TIRES	31235 OUTER		San Bern. Co. Permit
REDLANDS	S106105231	STORM	32185 S OUTER HWY. 10	0	WDS
REDLANDS	S112920425	SHANK BALFOUR BEATTY	OVERCREST & HAMTON RD		HAZNET
REDLANDS	1011905780	CITY OF REDLANDS (CA-080519B)	11270 W PARK AVENUE BLDG E		FINDS
REDLANDS	S113097432	BEAR OIL LLC	24913 REDLANDS BLVD		HAZNET
REDLANDS	S103617877	AUTO REPAIR,REDLANDS	REDLANDS		WDS
REDLANDS	2000090788		REDLANDS BLVD		HMIRS
REDLANDS	1011988592	SAN BER CNTY SOLID WASTE MGMT	31 REFUSE RD		FINDS
REDLANDS	1015896379	SAN TIMOTEO SOLID WASTE DISPOSAL SITE(REDLANDS)	31 S REFUSE RD		FINDS
REDLANDS	1012281134	HOME DEPOT USA HD5087	27352 RIVER BLUFF AVE		FINDS
REDLANDS	S105648115		SAN TIMOTEO CANYON RD		CHMIRS
REDLANDS	S110980635		32300 SAN MATEO RD		CHMIRS
REDLANDS	S107453478		SAN MATEO		CHMIRS
REDLANDS	S109043484		SANTA MATEO RD		CHMIRS
REDLANDS	1005584615	CITY OF REDLANDS STP	SEWAGE TREATMENT PLANT		FINDS
REDLANDS	S110978407		1510 SMILEY HTS		CHMIRS
REDLANDS	S110981854		244 SONORA RD		CHMIRS
REDLANDS	1010726831	SO CAL GAS/REDLANDS I (STATE ST.) MGP	STATE STREET AT REDLANDS BLVD		FINDS
REDLANDS	S110977368		TENNESSEE & LUGONIA		CHMIRS
REDLANDS	S105639694		UNIVERSITY ST		CHMIRS
REDLANDS	1011978857	REDLANDS MUNI	UNKNOWN		FINDS
SAN BERNARDINO COUNT	S105641883		"BOWL" AREA WEST COLTON YARD		CHMIRS
SAN BERNARDINO COUNT	S105634532		SR 138 AT I 15		CHMIRS
SAN BERNARDINO COUNT	S105629840		I 15 AT BAILEY ROAD NEAR "MOUNTAIN PASS"		CHMIRS
SAN BERNARDINO COUNT	S105633317		N/B 15, JUST SOUTH OF BEAR VALLEY TURNOFF		CHMIRS
SAN BERNARDINO COUNT	S105642335		SR 18 , COMMUNITY OF ARROW/BEAR LAKE		CHMIRS
SAN BERNARDINO COUNT	S105631350		S/B 2-15 E/B SR - 30		CHMIRS
SAN BERNARDINO COUNT	2011981220	MP 38.8	MP 38.8		ERNS
SAN BERNARDINO COUNT	S106389107		N.B 395 3 MILE N. OF I-15 SOUTH OF MAIN STREET HES		CHMIRS
SAN BERNARDINO COUNT	S106389015		S/R 395 1/2 MILE WEST OF I-15 WITHIN CITY LIMITS		CHMIRS
SAN BERNARDINO COUNT	S105637380		US 395 7 MI NORTH OF SHADOW MTN		CHMIRS
SAN BERNARDINO COUNT	S105631217		HWY 58 2 MI WEST OF HWY 359		CHMIRS
SAN BERNARDINO COUNT	S102005523	CALTRANS DISTRICT 8 99-06DWQ	ALL CALTRANS HWYS IN REGION 7	0	WDS
SAN BERNARDINO COUNT	S105631703		AUTO HOBBY SHOP BLDG 1083 29 PALMS MARINE BASE		CHMIRS
SAN BERNARDINO COUNT	S105630983		BARSTON YARD		CHMIRS
SAN BERNARDINO COUNT	S106390457		BETWEEN NEWBERRY AND BARSTOW NORTH MAIN TRACK, MIL		CHMIRS

Count: 150 records SAN BERNARDINO COUNTY, CA - ORPHAN SUMMARY

City	EDR ID	Site Name	Site Address	Zip	Database(s)
SAN BERNARDINO COUNT	S105637422		S. BOUND I-15 AT ARGICULTURE STATION		CHMIRS
SAN BERNARDINO COUNT	S105631537		NORTH BOUND I - 15 1 MI. S. OF PALM DAB.		CHMIRS
SAN BERNARDINO COUNT	1012121453	BASELINE GARDENS MWC	CA		ICIS
SAN BERNARDINO COUNT	S106389526		CALABASH AVE, NORTH OF JURUPA AVE CLOSEST TOWN IS		CHMIRS
SAN BERNARDINO COUNT	S105630684		CAMP WILSON ON 29 PALMS		CHMIRS
SAN BERNARDINO COUNT	S105634394		CANYON, CALIF - BETWEEN WEST COLTON AND PALMDALE		CHMIRS
SAN BERNARDINO COUNT	S105630992		CAPIZ RAWEH OUTSIDE AMBOY		CHMIRS
SAN BERNARDINO COUNT	S105629480		WEST COLTON YARDS TRACK 905		CHMIRS
SAN BERNARDINO COUNT	S105630382		WEST COLTON YARD 19100 SLOVER AVE. COLTON		CHMIRS
SAN BERNARDINO COUNT	S105631786		WEST COLTON YARD TRACK 905. BLUMINGTON CA		CHMIRS
SAN BERNARDINO COUNT	S106389145		COOL WATER GENERATING STATION EAST SANTA FE ST PA		CHMIRS
SAN BERNARDINO COUNT	S105630895		I-40 EASTBOUND OF FT CADY APPROX . M.P 22		CHMIRS
SAN BERNARDINO COUNT	S105630866		EAST END OF TRACK #202 WEST COLTON YARDS		CHMIRS
SAN BERNARDINO COUNT	2009923127	END OF ALAMO RD	END OF ALAMO RD		ERNS
SAN BERNARDINO COUNT	S105631983		2246 SOUTH EUCLID AVE ONTARIO		CHMIRS
SAN BERNARDINO COUNT	S105639639		EXIT 15 TO BAILEY ROAD 5 MILES TO WINDMILL PASS		CHMIRS
SAN BERNARDINO COUNT	S105631990		FLIGHT LINE PARKING AREA D-1 NORTON AFB		CHMIRS
SAN BERNARDINO COUNT	S103442535	FORT IRWIN LUCKY FUSE DISPOSAL	FORT IRWIN		WMUDS/SWAT, CHMIRS
SAN BERNARDINO COUNT	2007326103	GRADE CROSSING	GRADE CROSSING		ERNS
SAN BERNARDINO COUNT	S106389051		GREEN VALLEY RD NEAR FIRE HOUSE AT GREEN VALLEY LA		CHMIRS
SAN BERNARDINO COUNT	S105631630		WB I 40, 9 MI EAST LUDLOW		CHMIRS
SAN BERNARDINO COUNT	S105631011		S/B I - 15 AT HALLORAN SPRING		CHMIRS
SAN BERNARDINO COUNT	S105641593		NB I 15 , NORTH OF BASELINE		CHMIRS
SAN BERNARDINO COUNT	S105634543		W/B I-10, EAST OF MILLS AVE		CHMIRS
SAN BERNARDINO COUNT	S105631821		SB I-15 AT HALLAGER OFF RAMP NORTH OF BEKER.		CHMIRS
SAN BERNARDINO COUNT	S106389055		S/B I-15 CENTER DIVIDER 1 MILE NORTH OF WILDWA		CHMIRS
SAN BERNARDINO COUNT	S105634706		N/B I-15 AT CLYDE KING REST STOP		CHMIRS
SAN BERNARDINO COUNT	S105635194		W/B I-40, EAST OF MP 149 AG INSPECTION STATION		CHMIRS
SAN BERNARDINO COUNT	S105631539		INSPECTION STN. AT NEEDLES		CHMIRS
SAN BERNARDINO COUNT	2011975998	JOSHUA TREE MONUMENT BELLEPEAK MICROWAVI SITE.	JOSHUA TREE MONUMENT BELLEPEAK MICROWAVE SITE.		ERNS
SAN BERNARDINO COUNT	S105642577		KRAMER JUNCTION , AT US 395		CHMIRS
SAN BERNARDINO COUNT	S105630622		LANDING ZONE SAND HILL ON BASE		CHMIRS
SAN BERNARDINO COUNT	S105630448		LEAKING SPICKET ON 5 GAL CAN		CHMIRS
SAN BERNARDINO COUNT	S106389343		LOWER ALISO CANYON CREEK NEAR FIRE RAOD FROM RANGE		CHMIRS
SAN BERNARDINO COUNT	2009894745	MAINLINE	MAINLINE		ERNS
SAN BERNARDINO COUNT	2008894745	MAINLINE	MAINLINE		ERNS
SAN BERNARDINO COUNT	1016139697	CIMA ROAD MINE WASTE SITE	1 MIL W OF INTE. 15 OFF CIMA ROAD		CERCLIS
SAN BERNARDINO COUNT	S105630926		1-15 1 MILE NORTH OF WILD WASH 15 SOUTH OF BARSTOW		CHMIRS
SAN BERNARDINO COUNT	S105641888		MILL SITE 6775 BAILEY ROAD		CHMIRS
SAN BERNARDINO COUNT	2009917900	MOUNT VERNON AVE.	MOUNT VERNON AVE.		ERNS
SAN BERNARDINO COUNT	S105636673		RR MP 52 KAJON SUB		CHMIRS
SAN BERNARDINO COUNT	S106391740		I-15 N. BOUND, NEAR GLEN HELEN PARKWAY, NEAR DEVOR		CHMIRS
SAN BERNARDINO COUNT	S105637126		T-2N N/W CORNER OF S-7 R-12E BRISTOLL LAKE S/W		CHMIRS
SAN BERNARDINO COUNT	S106389516		NEAR HESPERIA AT MP# 45, TRAIN STOPPED AT LYNWOOD,		CHMIRS
SAN BERNARDINO COUNT	2010940424	NONE	NONE		ERNS
SAN BERNARDINO COUNT	S105629417		NORTHBOUND I 15 SOUTH OF BLUECUT		CHMIRS

Count: 150 records SAN BERNARDINO COUNTY, CA - ORPHAN SUMMARY

City	EDR ID	Site Name	Site Address	Zip	Database(s)
SAN BERNARDINO COUNT	S105630274		NORTHBOUND I 15 AT TEJON WEIGH SCALES		CHMIRS
SAN BERNARDINO COUNT	S106389350		QUAIL HOLLOW S 16 T 2N R 27E (SAN BERNARDINO M		CHMIRS
SAN BERNARDINO COUNT	2010944419	RAIL CAR	RAIL CAR		ERNS
SAN BERNARDINO COUNT	2010944417	RAIL YARD	RAIL YARD		ERNS
SAN BERNARDINO COUNT	S106571528	UTILITY VAULT DISCHARGES	REGION-WIDE	0	WDS
SAN BERNARDINO COUNT	S105631675		RIALTO AIRPORT		CHMIRS
SAN BERNARDINO COUNT	S105557916	MOUNTAIN VIEW, VARIOUS LEASES	SECS 14,22,23,33, T31S,R29E	0	WDS
SAN BERNARDINO COUNT	S105644564		LA SIERRA RR STATION		CHMIRS
SAN BERNARDINO COUNT	2011981380	SIERRA AVE CROSSING	SIERRA AVE CROSSING		ERNS
SAN BERNARDINO COUNT	2011980897	IN THE MOJAVE DESERT AT MILEPOST: 271.8	IN THE MOJAVE DESERT AT MILEPOST: 271.8		ERNS
SAN BERNARDINO COUNT	S106390212		R/R TRACKS NEAR COLTON NEAREST INTERSECTION IS ME		CHMIRS
SAN BERNARDINO COUNT	S105631569		WBSR 60, GROVE AVE ON RAMP		CHMIRS
SAN BERNARDINO COUNT	S105630405		YELLOW FREIGHT SYSTEMS 2951 LENWOOD RD		CHMIRS
SAN BERNARDINO COUNT	S105631886		YERMO YARD EAST OF BARSTOW		CHMIRS
SAN BERNARDINO COUNT	S105631178		YERMO, OUTSIDE OF BARS TOWN		CHMIRS

Count: 435 records LOS ANGELES COUNTY, CA - ORPHAN SUMMARY

City	EDR ID	Site Name	Site Address	Zip	Database(s)
LOS ANGELES COUNTY	S105630534		S/B 1-5 SO OF S/R 126		CHMIRS
LOS ANGELES COUNTY	S105632129		W/B 101 WEST OF PARKWAY CALABASAS THOMAS 559 D-5		CHMIRS
LOS ANGELES COUNTY	S105641945		SB 101, SOUTH OF SANTA MONICA		CHMIRS
LOS ANGELES COUNTY	2006813211	10TH STREET	10TH STREET		ERNS
LOS ANGELES COUNTY	S105631796		W/B 126 40 MILE CURVE, NEWHALL		CHMIRS
LOS ANGELES COUNTY	S106389035		NB 14 ANTELOPE VALLEY FREEWAY SOUTH OF ESCONDIDO S		CHMIRS
LOS ANGELES COUNTY	2009914707	1ST AND POMENADE	1ST AND POMENADE		ERNS
LOS ANGELES COUNTY	2008914707	1ST AND POMENADE	1ST AND POMENADE		ERNS
LOS ANGELES COUNTY	S105632013		S/B 210 TO E/B 10		CHMIRS
LOS ANGELES COUNTY	S105637028		S/R 26 EAST OF I-5 NORTH OF THE CASTAIC SCALES		CHMIRS
LOS ANGELES COUNTY	S105632030		2500 EAST 28TH STREET MARYATT INDUSTRIES		CHMIRS
LOS ANGELES COUNTY	2012028045		33-38.08N		ERNS
LOS ANGELES COUNTY	S105641435		41ST AT KANSAS,41ST AT DALTON AND 1226 41ST ST		CHMIRS
LOS ANGELES COUNTY	2011975615	MP: 448.0	MP: 448.0		ERNS
LOS ANGELES COUNTY	S105633762		MI 475, NEAR GLENDALE		CHMIRS
LOS ANGELES COUNTY	2011979444	MP: 496.5	MP: 496.5		ERNS
LOS ANGELES COUNTY	S105641915		I 5 SB AT BURBANK CUT-OFF		CHMIRS
LOS ANGELES COUNTY	S106390219		S/B 5, NORTH OF TEMPLIN O/C 5 MILES NORTH OF CASTI		CHMIRS
LOS ANGELES COUNTY	S105631984		220 W. 5TH ST		CHMIRS
LOS ANGELES COUNTY	2012009107		MP 9.51		ERNS
LOS ANGELES COUNTY	S105642141		SR 91 EB, EAST OF SHUMACHER		CHMIRS
LOS ANGELES COUNTY	S105630865		ACHORAGE C-5, LONG BEACH		CHMIRS
LOS ANGELES COUNTY	S105631201		31150 AIPORT DRIVE TORRENCE AIRPORT		CHMIRS
LOS ANGELES COUNTY	S105636771		ALAMEDA ON RAMP TRANSITION TO E/B 91 FREEWAY		CHMIRS
LOS ANGELES COUNTY	2010932474	20600 ALAMEDA ST NONE	20600 ALAMEDA ST NONE		ERNS
LOS ANGELES COUNTY	S105631019		ALAMITOS BAY SLIP ON INDIN- 25		CHMIRS
LOS ANGELES COUNTY	2001571840		ALAMITOS BAY MARINA		ERNS
LOS ANGELES COUNTY	S105631524		ALISO CANYON NEAR NORTHRIDGE		CHMIRS
LOS ANGELES COUNTY	S106390135		ANAHIEM BLVD BEGINNING 100 YDS E. OF 710 ONRAMP T		CHMIRS
LOS ANGELES COUNTY	S105637205		ANCHORAGE B 5		CHMIRS
LOS ANGELES COUNTY	S105632134		LB ANCHORAGE OIL		CHMIRS
LOS ANGELES COUNTY	2012024054		ANCHORAGE D3		ERNS
LOS ANGELES COUNTY	2012021965		SF1 ANCHORAGE		ERNS
LOS ANGELES COUNTY	2009922955	ANCHORAGE B9	ANCHORAGE B9		ERNS
LOS ANGELES COUNTY	2006816463	APL TERMINAL	APL TERMINAL		ERNS
LOS ANGELES COUNTY	2001589095		APL GLOBAL GATEWAY		ERNS
LOS ANGELES COUNTY	S105631689		ARCO BERTH 121 LONG BEACH HARBOR		CHMIRS
LOS ANGELES COUNTY	2011974625	1075 EAST ARTESIA BLVD	1075 EAST ARTESIA BLVD		ERNS
LOS ANGELES COUNTY	S106389389		ARTIFICIAL ISLAND "WHITE ISLAND" OFF COAST OF LONG		CHMIRS
LOS ANGELES COUNTY	2009899893	ARTISHA BLVD FROM SANTFE TO ATLANTIC	ARTISHA BLVD FROM SANTFE TO ATLANTIC		ERNS
LOS ANGELES COUNTY	2008899893	ARTISHA BLVD FROM SANTFE TO ATLANTIC	ARTISHA BLVD FROM SANTFE TO ATLANTIC		ERNS
LOS ANGELES COUNTY	2011977637	ARTISIA STATION, FLASHERS AND BELLS	ARTISIA STATION, FLASHERS AND BELLS		ERNS
LOS ANGELES COUNTY	S105630626		5141 ASTOR STREET EAST LA		CHMIRS

Count: 435 records LOS ANGELES COUNTY, CA - ORPHAN SUMMARY

City	EDR ID	Site Name	Site Address	Zip	Database(s)
LOS ANGELES COUNTY	S105631014		W B I BC EAST WILLOWS OFF		CHMIRS
LOS ANGELES COUNTY	S105629885		BARGE 19 LOS ANGELES BERTH 120		CHMIRS
LOS ANGELES COUNTY	S106388995		BASIN G-5 BALI WAY MARINA DEL RAY SANTA MONICA BA		CHMIRS
LOS ANGELES COUNTY	2006785202	1700 BASIN C	1700 BASIN C		ERNS
LOS ANGELES COUNTY	2011981554	BEACH AVE. & HAZEL ST.	BEACH AVE. & HAZEL ST.		ERNS
LOS ANGELES COUNTY	S105631801		BERTH 121-123 LONG BEACH HARBOR		CHMIRS
LOS ANGELES COUNTY	S105632745		BERTH 176 LOS ANGELES HARBOUR		CHMIRS
LOS ANGELES COUNTY	S105634798		LA BERTH # 164		CHMIRS
LOS ANGELES COUNTY	S105632790		BERTH 189 LOS ANGELES HARBOUR		CHMIRS
LOS ANGELES COUNTY	S105629352		BERTH 121 , VESSEL "PRESIDENT EISENHOUR"		CHMIRS
LOS ANGELES COUNTY	S105632150		LA BERTH 115		CHMIRS
LOS ANGELES COUNTY	S105632175		LA BERTH 136 -TRANSPACIFIC TERMINAL		CHMIRS
LOS ANGELES COUNTY	S105629459		LA BERTH 73 LOS ANGELES PORT		CHMIRS
LOS ANGELES COUNTY	S105635635		LA BERTH # 93A PASSENGER VESSEL 'CROWN ODESSEY'		CHMIRS
LOS ANGELES COUNTY	S105631705		L.A BERTH #239		CHMIRS
LOS ANGELES COUNTY	S105630792		BERTH #147 LONG BEACH HARBOR		CHMIRS
LOS ANGELES COUNTY	S105632855		BERTH 118 LONG BEACH HARBOUR		CHMIRS
LOS ANGELES COUNTY	S105632257		LA BERTH 55 -LAPONIAN REEEFER		CHMIRS
LOS ANGELES COUNTY	S105636219		BERTH # 121 ARCO WESTERN PIPELINE		CHMIRS
LOS ANGELES COUNTY	S105641811		BERTH 78 LONG BEACH HARBOUR		CHMIRS
LOS ANGELES COUNTY	S105637732		LA BERTH 208 MV KAIMOKU		CHMIRS
LOS ANGELES COUNTY	S105633601		LA BERTH 205		CHMIRS
LOS ANGELES COUNTY	S105631978		BERTH 35 LONG BEACH PORT OF LONG BEACH		CHMIRS
LOS ANGELES COUNTY	S105632020		LA BERTH 82		CHMIRS
LOS ANGELES COUNTY	S105632026		LA BERTH #81 LA HARBOR		CHMIRS
LOS ANGELES COUNTY	S105637327		BERTH 169 MORMAN ISLAND		CHMIRS
LOS ANGELES COUNTY	S105630959		LA BERTH 159 LOS ANGELES		CHMIRS
LOS ANGELES COUNTY	S105630965		LA BERTH 44 LA HARBOR		CHMIRS
LOS ANGELES COUNTY	S105636434		LA BERTH 37 THRU 46		CHMIRS
LOS ANGELES COUNTY	2009912506	BERTH 49	BERTH 49		ERNS
LOS ANGELES COUNTY	2009894417	BERTH 300	BERTH 300		ERNS
LOS ANGELES COUNTY	2008912506	BERTH 49	BERTH 49		ERNS
LOS ANGELES COUNTY	2008894417	BERTH 300	BERTH 300		ERNS
LOS ANGELES COUNTY	2007311505	BERTH 187	BERTH 187		ERNS
LOS ANGELES COUNTY	S105641587		BERTH 136 LA HARBOUR		CHMIRS
LOS ANGELES COUNTY	2008875844	BERTH 164	BERTH 164		ERNS
LOS ANGELES COUNTY	2010959711	BERTH 74	BERTH 74		ERNS
LOS ANGELES COUNTY	2011974982	BERTH 403, MAERSK TERMINAL	BERTH 403, MAERSK TERMINAL		ERNS
LOS ANGELES COUNTY	2011981486	BERTH 34, DOCK E42	BERTH 34, DOCK E42		ERNS
LOS ANGELES COUNTY	2011977526	BERTH 136 - PORT OF LOS ANGELES	BERTH 136 - PORT OF LOS ANGELES		ERNS
LOS ANGELES COUNTY	S106389750		BETWEEN PIER 1 AND 2 NEAR QUAY WALL - SUBSTANCE I		CHMIRS
LOS ANGELES COUNTY	2009910330	BIRTH # 212	BIRTH # 212		ERNS
LOS ANGELES COUNTY	2008910330	BIRTH # 212	BIRTH # 212		ERNS
LOS ANGELES COUNTY	2001588625		BIRTH #210		ERNS
LOS ANGELES COUNTY	S105631005		NORTH BOUND I 710 AT WEST BOUND SR90		CHMIRS
LOS ANGELES COUNTY	S106389094		EAST BOUND 60 FREEWAY BETWEEN BREA CANYON AND FA		CHMIRS
LOS ANGELES COUNTY	S105629819		NORTH BOUND I 5 SOUTH OF VISTA DE LAGO		CHMIRS

Count: 435 records LOS ANGELES COUNTY, CA - ORPHAN SUMMARY

City	EDR ID	Site Name	Site Address	Zip	Database(s)
LOS ANGELES COUNTY	S105635919		WEST BOUND I 5 JUST WEST OF BELLFLOWER		CHMIRS
LOS ANGELES COUNTY	S105630417		NORTH BOUND 1 710 NORTH OF PACIFIC		CHMIRS
LOS ANGELES COUNTY	2011976555	WEST BOUND GERALD DESMOND BRIDGE UPGRADI SIDE	WEST BOUND GERALD DESMOND BRIDGE UPGRADE SIDE		ERNS
LOS ANGELES COUNTY	S106390393		LA BREA AVE. AND SLAUSON (IN THE UNICORPORATED C		CHMIRS
LOS ANGELES COUNTY	2010933005	BRENNTAG PACIFIC FACILITY 10747 PATTERSON PLACE	BRENNTAG PACIFIC FACILITY 10747 PATTERSON PLACE		ERNS
LOS ANGELES COUNTY	S105632075		BUILDING #8 LONG BEACH NAVAL		CHMIRS
LOS ANGELES COUNTY	S105629860		CABRILLO MARINA LA BERTH 34		CHMIRS
LOS ANGELES COUNTY	2010935931	CABRILLO WAY MARINA 2500 UNION ST	CABRILLO WAY MARINA 2500 UNION ST		ERNS
LOS ANGELES COUNTY	S105641133		CAL UNITED TERMINAL 1200 PIER AVENUE		CHMIRS
LOS ANGELES COUNTY	S105630606		1616 SO. CALIFORNIA		CHMIRS
LOS ANGELES COUNTY	S105631758		1616 S. CALIFORNIA MONEROUIA AVERY LABEL CO.		CHMIRS
LOS ANGELES COUNTY	S105629973		CANCELLED		CHMIRS
LOS ANGELES COUNTY	S105635012		CANCELLED. UNUSED.		CHMIRS
LOS ANGELES COUNTY	S106389123		CASTAIC HONOR RANCHO FIELD 500 BBL WASTE WATER TAN		CHMIRS
LOS ANGELES COUNTY	2012005031		CATALINA ISLAND		ERNS
LOS ANGELES COUNTY	S105641968		1420 SOUTH CENTRAL MEMORIAL HOSPITAL		CHMIRS
LOS ANGELES COUNTY	2010931779	CENTURY BLVD CROSSING	CENTURY BLVD CROSSING		ERNS
LOS ANGELES COUNTY	S106389133		CERRITTOS FLOOD CHANNEL #16624 EDWARDS RD X 166		CHMIRS
LOS ANGELES COUNTY	S105633765		1300 CHARLEY BASIN, SLIP 8 MARINA DEL RAY		CHMIRS
LOS ANGELES COUNTY	S105641825		901 WEST CHAVEZ		CHMIRS
LOS ANGELES COUNTY	S105636721		CHEVRON FACILITY EL SEGUNDO OFF SHORE MOORING		CHMIRS
LOS ANGELES COUNTY	S106389780		CHEVRON COLORADO ANCHORAGE C 4 , LONG BEACH HARBOU		CHMIRS
LOS ANGELES COUNTY	2010930001	CROSS STREET IS SHOEMAKER DRIVE. 12965 SANDIVUAL ST	CROSS STREET IS SHOEMAKER DRIVE. 12965 SANDIVUAL ST		ERNS
LOS ANGELES COUNTY	S105636544		DEL VALLE AT HASLEY CANYON		CHMIRS
LOS ANGELES COUNTY	2007307088	LA DOCK 189	LA DOCK 189		ERNS
LOS ANGELES COUNTY	2010932114	DOCK ON SANTA BARBARA ISLAND	DOCK ON SANTA BARBARA ISLAND		ERNS
LOS ANGELES COUNTY	2011974189	BP DOCK 121	BP DOCK 121		ERNS
LOS ANGELES COUNTY	S105633746		DULICATE REPORT SEE SPILL # 004367		CHMIRS
LOS ANGELES COUNTY	2009923028	2200 EAST ELSEGUNDO	2200 EAST ELSEGUNDO		ERNS
LOS ANGELES COUNTY	S105641824		FACIILITY 2101 PACIFIC COAST HIGHWAY		CHMIRS
LOS ANGELES COUNTY	2011981308	FIRESTONE AND GARFIELD RD	FIRESTONE AND GARFIELD RD		ERNS
LOS ANGELES COUNTY	S105630661		FLORENCE AVE / TELEGRAPH RD WHITTIER		CHMIRS
LOS ANGELES COUNTY	2011973768	118 FREEWAY WESTBOUND NEAR RESEDA	118 FREEWAY WESTBOUND NEAR RESEDA		ERNS
LOS ANGELES COUNTY	S105630373		FRONTAGE RD, GOLDEN STATE HIGHWAY AT FORT TEJON		CHMIRS
LOS ANGELES COUNTY	S105631985		96'S OF G ST WILINGTON 24' W OF MARTEVISTA		CHMIRS
LOS ANGELES COUNTY	2010929840	GANGWAY A SLIP 4 450 EAST SHORLINE DRIVE	GANGWAY A SLIP 4 450 EAST SHORLINE DRIVE		ERNS
LOS ANGELES COUNTY	S105631688		GATE 123 LAX AIRPORT		CHMIRS
LOS ANGELES COUNTY	S105631319		GATX TERM. BERTH 172		CHMIRS
LOS ANGELES COUNTY	2011977450	NB GOLDEN STATE FREEWAY AT GLEN OAKS BLVD	NB GOLDEN STATE FREEWAY AT GLEN OAKS BLVD		ERNS
LOS ANGELES COUNTY	S105634309		TM GOODRICH RCVG STA 3001 EAST		CHMIRS
LOS ANGELES COUNTY	S105630398		GRANT ST NEAR REDONDO		CHMIRS
LOS ANGELES COUNTY	2008887962	GULF OF SANTA CATALINA	GULF OF SANTA CATALINA		ERNS
LOS ANGELES COUNTY	2006815532	HACIENDA AVE AND GALE AVE	HACIENDA AVE AND GALE AVE		ERNS
LOS ANGELES COUNTY	2010934528	HANES GENERATING STATION NONE	HANES GENERATING STATION NONE		ERNS

Count: 435 records LOS ANGELES COUNTY, CA - ORPHAN SUMMARY

City	EDR ID	Site Name	Site Address	Zip	Database(s)
LOS ANGELES COUNTY	S105631604		HANJIN TERM. PORT OF LONG BEACH PIER C.		CHMIRS
LOS ANGELES COUNTY	S105631847		LA HARBOR BERTH 204		CHMIRS
LOS ANGELES COUNTY	S105631835		LA HARBORPIER 149-150-151		CHMIRS
LOS ANGELES COUNTY	S105641548		HARVARD AND 65TH ST		CHMIRS
LOS ANGELES COUNTY	S105631128		HEAD OF MORMON CANYON NEAR NORTHRIDGE		CHMIRS
LOS ANGELES COUNTY	S105637699		HERMOSA BEACH AREA		CHMIRS
LOS ANGELES COUNTY	S105630102		HUNTINGTON BEACH FIELD S-33 T-5S R11W		CHMIRS
LOS ANGELES COUNTY	S105630859		E/B HWY 10 AT GRANT OFF RAMP WEST COVINA		CHMIRS
LOS ANGELES COUNTY	S105634617		NB I 405 AT NATIONAL OFF RAMP		CHMIRS
LOS ANGELES COUNTY	S105632597		NB I 5 TRAN SITIONI TO TO NB GOLDEN STATE		CHMIRS
LOS ANGELES COUNTY	S105641889		NB I 5, NORTH OF I 605		CHMIRS
LOS ANGELES COUNTY	S105631348		S/B I-5 710 HWY		CHMIRS
LOS ANGELES COUNTY	2009926195	INDEPENDANT AVE	INDEPENDANT AVE		ERNS
LOS ANGELES COUNTY	2011965306	INTERSECTION AT WARDLOW AND LONG BEACH	INTERSECTION AT WARDLOW AND LONG BEACH		ERNS
LOS ANGELES COUNTY	2011980751	INTERSECTION OF PARAMOUNT AND TELEGRAPH R	INTERSECTION OF PARAMOUNT AND TELEGRAPH RD		ERNS
LOS ANGELES COUNTY	S105632025		16772 INTREPID LANE		CHMIRS
LOS ANGELES COUNTY	2011964260	ISLAND FREEMAN- 1 MILE OFF SHORE LB HARBOR	ISLAND FREEMAN- 1 MILE OFF SHORE LB HARBOR		ERNS
LOS ANGELES COUNTY	2011982557		ISLAND YACHT MARINA		ERNS
LOS ANGELES COUNTY	2006810104	ISTHMUS MARINA	ISTHMUS MARINA		ERNS
LOS ANGELES COUNTY	2008871023	JUST OFF SHORE NEAR THE AIR PORT	JUST OFF SHORE NEAR THE AIR PORT		ERNS
LOS ANGELES COUNTY	S105644567		KIMTECK SYSTEMS 3650 26TH ST		CHMIRS
LOS ANGELES COUNTY	S105638294		1791 EAST KING BLVD		CHMIRS
LOS ANGELES COUNTY	S105636855		SB LA BREA NORTH OF SLAUSSEN		CHMIRS
LOS ANGELES COUNTY	S105775001	METRO WD AQUATIC PEST. - WEED	LAKES SKINNER-MATHEWS-DIAMOND	0	WDS
LOS ANGELES COUNTY	S105630719		LAMETO BAY EXXON MOORING		CHMIRS
LOS ANGELES COUNTY	S106389306		LAT 33 43 18 BY LON 118 07 00 50 YDS NORTH OF P		CHMIRS
LOS ANGELES COUNTY	2012017136		LAT: 33N 34' 56"		ERNS
LOS ANGELES COUNTY	2012027388		LAT: 33-42-46N		ERNS
LOS ANGELES COUNTY	2012017760		LAT: 33-39.9N		ERNS
LOS ANGELES COUNTY	2012010337		LAT: 33N 34' 56"		ERNS
LOS ANGELES COUNTY	2011998421		LAT: 33N 28' 3"		ERNS
LOS ANGELES COUNTY	S105631245		LEEWARD BAY MARINA, CERRITOS CHANNEL		CHMIRS
LOS ANGELES COUNTY	S105641419		LEEWARD MARINA		CHMIRS
LOS ANGELES COUNTY	S105631263		LONG BEACH POER 55 AT A PUMP STATION		CHMIRS
LOS ANGELES COUNTY	S105631686		LONG BEACH PIER #6		CHMIRS
LOS ANGELES COUNTY	S105631732		LONG BEACH ANCHORAGE C-4		CHMIRS
LOS ANGELES COUNTY	S105631662		LONG BEACH NAVY YARD PIER 12		CHMIRS
LOS ANGELES COUNTY	S105630882		LONG BEACH BERTH 245		CHMIRS
LOS ANGELES COUNTY	S105630921		LONG BEACH PIERS76 +77 LONG BEACH HARBOR		CHMIRS
LOS ANGELES COUNTY	S105631772		LONG BEACH NAVAL N. PIER #9 STATION		CHMIRS
LOS ANGELES COUNTY	2009922081	LONG BEACH, CA	LONG BEACH, CA		ERNS
LOS ANGELES COUNTY	2009921849	LONG BEACH	LONG BEACH		ERNS
LOS ANGELES COUNTY	2009921620	LONG BEACK	LONG BEACK		ERNS
LOS ANGELES COUNTY	2009925626	LONG BEACH	LONG BEACH		ERNS
LOS ANGELES COUNTY	2009901059	LONG BEACH PORT	LONG BEACH PORT		ERNS
LOS ANGELES COUNTY	2008901059	LONG BEACH PORT	LONG BEACH PORT		ERNS
LOS ANGELES COUNTY	2010962757	LONG BEACH PIER 62	LONG BEACH PIER 62		ERNS

City	EDR ID	Site Name	Site Address	Zip	Database(s)
LOS ANGELES COUNTY	2011974478	LONGBEACH PIER J BERTH 266 NONE	LONGBEACH PIER J BERTH 266 NONE		ERNS
LOS ANGELES COUNTY	S105637228		LOS ANGELES BERTHS 70 AND 71 GATX TERMINAL		CHMIRS
LOS ANGELES COUNTY	S105631684		LOS ANGELES BERTH 201		CHMIRS
LOS ANGELES COUNTY	S105636600		LOS ANGELES BERTH 35 CABRILLO BEACH AREA		CHMIRS
LOS ANGELES COUNTY	S105637428		LOS ANGELES BERTH 187		CHMIRS
LOS ANGELES COUNTY	S105631471		LOS ANGELES BERTH 238		CHMIRS
LOS ANGELES COUNTY	2008880796	LOS ANGELES HARBOR	LOS ANGELES HARBOR		ERNS
LOS ANGELES COUNTY	2007327992	LOS ANGELES HARBOR	LOS ANGELES HARBOR		ERNS
LOS ANGELES COUNTY	2010959240	LOS ANGELES HARBOR	LOS ANGELES HARBOR		ERNS
LOS ANGELES COUNTY	2001588623		LOS ANGELES HARBOR		ERNS
LOS ANGELES COUNTY	2011977535	LOS ANGELES HARBOR BERTH 139	LOS ANGELES HARBOR BERTH 139		ERNS
LOS ANGELES COUNTY	2009911145	MAINLINE	MAINLINE		ERNS
LOS ANGELES COUNTY	2009916078	MAINLINE	MAINLINE		ERNS
LOS ANGELES COUNTY	2009915653	MAINLINE	MAINLINE		ERNS
LOS ANGELES COUNTY	2008916078	MAINLINE	MAINLINE		ERNS
LOS ANGELES COUNTY	2008915653	MAINLINE	MAINLINE		ERNS
LOS ANGELES COUNTY	2008911145	MAINLINE	MAINLINE		ERNS
LOS ANGELES COUNTY	S105634433		MARINA PACIFICA BERTH 150		CHMIRS
LOS ANGELES COUNTY	2008868743	MARINA DEL RAY	MARINA DEL RAY		ERNS
LOS ANGELES COUNTY	2010928630	MARINA DRIVE AND SECOND STREET	MARINA DRIVE AND SECOND STREET		ERNS
LOS ANGELES COUNTY	S105635378		MARINE TERMINAL 27 LONG BEACH HARBOUR		CHMIRS
LOS ANGELES COUNTY	S106389146		MILE POLE 28.58 ANGELES CREST HIGHWAY SLIDE CANYON		CHMIRS
LOS ANGELES COUNTY	S105629796		1 MILE OFF MARINA DEL REY		CHMIRS
LOS ANGELES COUNTY	S106389062		1/2 MILE EAST SAN FERNANDO RD. 1/4 MI SOUTH HWY 19		CHMIRS
LOS ANGELES COUNTY	S105630468		3 MILE S. ANGELS GATE		CHMIRS
LOS ANGELES COUNTY	2010933752	MILE POST 15.22 NONE	MILE POST 15.22 NONE		ERNS
LOS ANGELES COUNTY	S106390423		MILEPOST 56.13, JUST SOUTH OF IMPERIAL HWY 737 A		CHMIRS
LOS ANGELES COUNTY	S105641214		MILEPOST 433.4 VALLEY HIGH SUBDIVISION		CHMIRS
LOS ANGELES COUNTY	2009894561	MILEPOST 43.1 TUNNEL #27	MILEPOST 43.1 TUNNEL #27		ERNS
LOS ANGELES COUNTY	2009908529	MILEPOST 151.18	MILEPOST 151.18		ERNS
LOS ANGELES COUNTY	2008894561	MILEPOST 43.1 TUNNEL #27	MILEPOST 43.1 TUNNEL #27		ERNS
LOS ANGELES COUNTY	2008908529	MILEPOST 151.18	MILEPOST 151.18		ERNS
LOS ANGELES COUNTY	2007326831	MILEPOST: 453.1	MILEPOST: 453.1		ERNS
LOS ANGELES COUNTY	2011979660	MILEPOST: 70.5	MILEPOST: 70.5		ERNS
LOS ANGELES COUNTY	S105629594		8 MILES SOUTH OF POINT DUNE		CHMIRS
LOS ANGELES COUNTY	S106389079		6 MILES AREA FROM BROWN CANYON ROAD TO ALISO CANYO		CHMIRS
LOS ANGELES COUNTY	S106389209		10 MILES WEST OF POINT VENCENTY REPORTING PARTY V		CHMIRS
LOS ANGELES COUNTY	S106389326		1/ 1/2 MILES OFF SHORE WEST END OF SANTA CATALINA		CHMIRS
LOS ANGELES COUNTY	S105637577		5 MILES OFF THE COAST AT EL SEGUNDO		CHMIRS
LOS ANGELES COUNTY	2009906144	150 MILES OFF OF CALIFORNIA COAST	150 MILES OFF OF CALIFORNIA COAST		ERNS
LOS ANGELES COUNTY	2008906144	150 MILES OFF OF CALIFORNIA COAST	150 MILES OFF OF CALIFORNIA COAST		ERNS
LOS ANGELES COUNTY	2011974081	30 MILES NORTH OF MT. WILSON 98 STAR ROAD	30 MILES NORTH OF MT. WILSON 98 STAR ROAD		ERNS
LOS ANGELES COUNTY	S105630681		U.S. NAVAL SHIPYARD LONG BEACH HARBOR PIER 9		CHMIRS
LOS ANGELES COUNTY	S105631976		NAVAL STATION LONG BEACH BUILDING 22		CHMIRS
LOS ANGELES COUNTY	2011972487	I-5, NB, EXIT 202	I-5, NB, EXIT 202		ERNS
LOS ANGELES COUNTY	S105641315		NEAR BERTH 70 LOS ANGELES HARBOUR		CHMIRS
LOS ANGELES COUNTY	S105630279		NEAR FOSS MARITIME LONG BEACH HAROUR		CHMIRS

City	EDR ID	Site Name	Site Address	Zip	Database(s)
LOS ANGELES COUNTY	2010930870	NEXT PORT OF CALL IS LONG BEACH WILL BE AT THE PILOT STATION	NEXT PORT OF CALL IS LONG BEACH WILL BE AT THE PILOT STATION		ERNS
LOS ANGELES COUNTY	2007305120	2700 NIMTZ RD	2700 NIMTZ RD		ERNS
LOS ANGELES COUNTY	2010937854	NONE	NONE		ERNS
LOS ANGELES COUNTY	2011965135	NONE SEE LAT AND LONG	NONE SEE LAT AND LONG		ERNS
LOS ANGELES COUNTY	S105634449		NORTHBOUND I 5 AT OCITO CANYON		CHMIRS
LOS ANGELES COUNTY	S105632883		OCEAN AVE, CROSS OF PICO		CHMIRS
LOS ANGELES COUNTY	2007301765	E/B OCEAN BLVD E/O PIER T IN LONG BEACH,	E/B OCEAN BLVD E/O PIER T IN LONG BEACH,		ERNS
LOS ANGELES COUNTY	S106389317		SOUTH OF HUNTINGTON BEACH PIER TO SEAL BEACH - MOV		CHMIRS
LOS ANGELES COUNTY	2011993357		SOUTH OF POINT MUGU		ERNS
LOS ANGELES COUNTY	S105630602		EAST OFF PIER 6		CHMIRS
LOS ANGELES COUNTY	S106389757		OFFSHORE 10 MILES SOUTH OF LEO CARRILLO STATE BEAC		CHMIRS
LOS ANGELES COUNTY	S106390205		I-5 OVERPASS AT 'THE OLD ROAD'. AT APPROX 24314		CHMIRS
LOS ANGELES COUNTY	S105630682		PAC COAST HWY / FRIGATE ST		CHMIRS
LOS ANGELES COUNTY	S105630665		S.O. PACIFIC CONTAINER FACILITY		CHMIRS
LOS ANGELES COUNTY	2011968669	PACIFIC OCEAN, ON THE SOUTHSIDE OF THE MARINA DEL RAY ENTRAN	PACIFIC OCEAN, ON THE SOUTHSIDE OF THE MARINA DEL RAY ENTRAN		ERNS
LOS ANGELES COUNTY	2010949484	PACIFIC OCEAN	PACIFIC OCEAN		ERNS
LOS ANGELES COUNTY	S105631829		PICO AVE/ OCEAN BLVD. EXIT RAMP		CHMIRS
LOS ANGELES COUNTY	S105636752		PIER 16		CHMIRS
LOS ANGELES COUNTY	S105631957		PIER #12 FUEL BARGE		CHMIRS
LOS ANGELES COUNTY	S105630676		PIER "T" AVE BIRTH 131 (TOPCO)		CHMIRS
LOS ANGELES COUNTY	S105642008		PIER 6 WESTSIDE COMPLEX HARBOUR		CHMIRS
LOS ANGELES COUNTY	S105631741		PIER 6, USS LOCKWOOD		CHMIRS
LOS ANGELES COUNTY	S105631634		PIER 67 LONG BEACH HARBOR		CHMIRS
LOS ANGELES COUNTY	S105629849		PIER NINE LONG BEACH HARBOUR		CHMIRS
LOS ANGELES COUNTY	S105632221		PIER 3, NAVAL STATION LONG BEACH		CHMIRS
LOS ANGELES COUNTY	S105632053		PIER 2 LONG BEACH NAVAL SHIPYARD		CHMIRS
LOS ANGELES COUNTY	S105630812		PIER #9 OFF WSS CAYAGUGA		CHMIRS
LOS ANGELES COUNTY	S105630904		PIER 6 BERTH 3 LONG BEACH		CHMIRS
LOS ANGELES COUNTY	S105629899		PIER 2.....		CHMIRS
LOS ANGELES COUNTY	S105631538		PIER"D" BERTH 28 FY-147 LONG BEACH HARBOR		CHMIRS
LOS ANGELES COUNTY	S105641966		WEST PINES FACILITY 5500 CHERRY AVE		CHMIRS
LOS ANGELES COUNTY	S105634975		PLATFORM EVA UNOCAL FAICILITY		CHMIRS
LOS ANGELES COUNTY	2012031077		PLATFORM ELLEN		ERNS
LOS ANGELES COUNTY	S105641428		PLATFORM ELLEN OFF SHORE HUNTINGTON BEACH		CHMIRS
LOS ANGELES COUNTY	2011979845	PLATFORM INCIDENT SEE LAT AND LONG	PLATFORM INCIDENT SEE LAT AND LONG		ERNS
LOS ANGELES COUNTY	2009904958	PORT LOS ANGELES	PORT LOS ANGELES		ERNS
LOS ANGELES COUNTY	2009913018	PORT OF LOS ANGELES	PORT OF LOS ANGELES		ERNS
LOS ANGELES COUNTY	2008913018	PORT OF LOS ANGELES	PORT OF LOS ANGELES		ERNS
LOS ANGELES COUNTY	2008904958	PORT LOS ANGELES	PORT LOS ANGELES		ERNS
LOS ANGELES COUNTY	S106390502		PORTUGESE POINT GRID COORD 33 44 02N X 118 21		CHMIRS
LOS ANGELES COUNTY	2012033719		POSSIBLY 60 MILES OFFSHORE		ERNS
LOS ANGELES COUNTY	S105637481		POSY CANYON / PYRAMID LAKE NEAR I-5VALENCIA		CHMIRS
LOS ANGELES COUNTY	S105633259		POWERINE FACILITY 12354 LAKELAND AVE		CHMIRS
LOS ANGELES COUNTY	2006810896	10925 RAILROAD ST	10925 RAILROAD ST		ERNS
LOS ANGELES COUNTY	S105635334		REFINERY SOUTHEAST OF LSFO COMPLEX		CHMIRS

City	EDR ID	Site Name	Site Address	Zip	Database(s)
LOS ANGELES COUNTY	S106571533	UTILITY VAULT DISCHARGES	REGION WIDE	0	WDS
LOS ANGELES COUNTY	S104586794	DEWATERING,STORM DRAIN SEDIMEN	REGION-WIDE	0	WDS
LOS ANGELES COUNTY	S104586758	DEWATERING,GENERAL	REGION-WIDE	0	WDS
LOS ANGELES COUNTY	S106103514	SYSTEMS WIDE PIPELINES	LA RIVER/LB HARBOR WATERSHED	0	WDS
LOS ANGELES COUNTY	S105630960		1150 SOUTH SAMUELSON ST INDUSTRY		CHMIRS
LOS ANGELES COUNTY	2012025601		SAN PEDRO BAY		ERNS
LOS ANGELES COUNTY	2009904649	SAN PEDRO	SAN PEDRO		ERNS
LOS ANGELES COUNTY	2008904649	SAN PEDRO	SAN PEDRO		ERNS
LOS ANGELES COUNTY	2008876935	SAN PERDO BAY	SAN PERDO BAY		ERNS
LOS ANGELES COUNTY	2007330007	SAN PEDRO BAY	SAN PEDRO BAY		ERNS
LOS ANGELES COUNTY	2010933080	SAN FERNANDO VALLEY	SAN FERNANDO VALLEY		ERNS
LOS ANGELES COUNTY	2006822434	SAN PEDRO HARBOR	SAN PEDRO HARBOR		ERNS
LOS ANGELES COUNTY	2011976557	SAN PEDRO ANCHORAGE/ B5	SAN PEDRO ANCHORAGE/ B5		ERNS
LOS ANGELES COUNTY	2011976612	SAN PEDRO BAY ANCHORAGE SLOT B5	SAN PEDRO BAY ANCHORAGE SLOT B5		ERNS
LOS ANGELES COUNTY	S106389113		SANTA BARBARA ISLAND 33 DEGREES 29.2N 119 DEGREES		CHMIRS
LOS ANGELES COUNTY	S105630230		SANTA MONICA BAY TO KINGS HARBOR		CHMIRS
LOS ANGELES COUNTY	2008869508	SANTA MONICA BAY	SANTA MONICA BAY		ERNS
LOS ANGELES COUNTY	S105632195		2044 S. SANTA FE AVE LA		CHMIRS
LOS ANGELES COUNTY	2006800526	SANTA CATALINA ISLAND	SANTA CATALINA ISLAND		ERNS
LOS ANGELES COUNTY	2001584124		SANTA MONICA BAY		ERNS
LOS ANGELES COUNTY	2010947070	SANTA MONICA BAY	SANTA MONICA BAY		ERNS
LOS ANGELES COUNTY	2010948310	SANTA MONICA BAY	SANTA MONICA BAY		ERNS
LOS ANGELES COUNTY	2011991138		I-710, SB, EXIT 1		ERNS
LOS ANGELES COUNTY	S105634769		SEALAND BERTH 228		CHMIRS
LOS ANGELES COUNTY	2012020732		SEE LAT AND LONG		ERNS
LOS ANGELES COUNTY	2012020388		SEE LAT AND LONG		ERNS
LOS ANGELES COUNTY	2012030751		SEE LAT AND LONG		ERNS
LOS ANGELES COUNTY	2012013372		SEE LAT AND LONG		ERNS
LOS ANGELES COUNTY	2012001336		SEE LAT/LONG		ERNS
LOS ANGELES COUNTY	2009907459	SEE LAT/LON	SEE LAT/LON		ERNS
LOS ANGELES COUNTY	2009922679	SEE LAT AND LONG	SEE LAT AND LONG		ERNS
LOS ANGELES COUNTY	2008887911	SEE LAT/LON	SEE LAT/LON		ERNS
LOS ANGELES COUNTY	2008907459	SEE LAT/LON	SEE LAT/LON		ERNS
LOS ANGELES COUNTY	2010948900	SEE LAT AND LONG	SEE LAT AND LONG		ERNS
LOS ANGELES COUNTY	2011986303		SEE LAT AND LONG		ERNS
LOS ANGELES COUNTY	2011987223		SEE LAT AND LONG		ERNS
LOS ANGELES COUNTY	2011998894		SEE LAT AND LONG		ERNS
LOS ANGELES COUNTY	2011973065	SEE LAT/LON	SEE LAT/LON		ERNS
LOS ANGELES COUNTY	S105630858		200 EL SEGUNDO BLVD		CHMIRS
LOS ANGELES COUNTY	S105630890		EL SEGUNDO 2 1/2 MILES OFF SHORE		CHMIRS
LOS ANGELES COUNTY	2009905113	EL SEGUNDO TERMINAL	EL SEGUNDO TERMINAL		ERNS
LOS ANGELES COUNTY	2008905113	EL SEGUNDO TERMINAL	EL SEGUNDO TERMINAL		ERNS
LOS ANGELES COUNTY	S105630469		1520 EAST SEPULEDA		CHMIRS
LOS ANGELES COUNTY	S105636956		SHELL WESTERN E / P PLATFORM EUREKA SAN PEDRO BAY		CHMIRS
LOS ANGELES COUNTY	S105631161		SHORE ROAD NEAR BERTH 201, LA HARBOR		CHMIRS
LOS ANGELES COUNTY	S105636431		435 SHORELINE DRIVE SHORLINE VILLAGE MARINA		CHMIRS
LOS ANGELES COUNTY	S105630826		1805 NO SICHTL STREET		CHMIRS

City	EDR ID	Site Name	Site Address	Zip	Database(s)
LOS ANGELES COUNTY	2011980786	SOUTHEAST SIDE CATALINA ISLAND.	SOUTHEAST SIDE CATALINA ISLAND.		ERNS
LOS ANGELES COUNTY	S105632044		SLIP 32 SWALES MARINA		CHMIRS
LOS ANGELES COUNTY	S105630884		SMITH WAY / BRYANT STREET- ON TUBE WAY COMM		CHMIRS
LOS ANGELES COUNTY	S106389857		SOUSTH OF PIRUY 5 MI SOUTH OF SR 126 NEAR TORY CAN		CHMIRS
LOS ANGELES COUNTY	S105634110		10 MI SOUTH EL SEGUNDO		CHMIRS
LOS ANGELES COUNTY	S105631752		I-5 SOUTH OF TEMPLAN HWY, NEAR GORMAN		CHMIRS
LOS ANGELES COUNTY	S105635894		SOUTHBOUND I 5 NORTH OF LYONS		CHMIRS
LOS ANGELES COUNTY	S105633060		EB SR 118 TO SB I 5		CHMIRS
LOS ANGELES COUNTY	S105631618		10 TH ST AT HARBOR BLVD		CHMIRS
LOS ANGELES COUNTY	S105631476		77 TH ST TO ROSE ENTERED DRAIN AT 28TH ST.		CHMIRS
LOS ANGELES COUNTY	2011980623	STERN OF THE VESSEL- PORT OF LONG BEACH	STERN OF THE VESSEL- PORT OF LONG BEACH		ERNS
LOS ANGELES COUNTY	S106389240		STOCKER RESOURCES PRODUCTION FIELD 50 FEET NORTH		CHMIRS
LOS ANGELES COUNTY	S105631683		S31, T4N, R15 W NEAR NEWHALL		CHMIRS
LOS ANGELES COUNTY	S105630594		8101 W. TEMPLE ST.		CHMIRS
LOS ANGELES COUNTY	S106390162		SB TERMINAL ISLAND FREEEWAY AT PACIFIC COAST HIGH		CHMIRS
LOS ANGELES COUNTY	S105630914		TERMINAL ISLAND NEAR TIDEWATER MARINE		CHMIRS
LOS ANGELES COUNTY	2001579741		LA TERMINAL 179		ERNS
LOS ANGELES COUNTY	S105641984		TUGBOAT LA BERTH 176		CHMIRS
LOS ANGELES COUNTY	S105639456		40 UCL		CHMIRS
LOS ANGELES COUNTY	2011979146	UNION STATION	UNION STATION		ERNS
LOS ANGELES COUNTY	2010929052	UNKNOWN SHEEN INCIDENT 1801 EAST SEBELVEVA	UNKNOWN SHEEN INCIDENT 1801 EAST SEBELVEVA		ERNS
LOS ANGELES COUNTY	2011980816	UNKNOWN SHEEN INCIDENT SLIP 73 PORT OF LOS ANGELES	UNKNOWN SHEEN INCIDENT SLIP 73 PORT OF LOS ANGELES		ERNS
LOS ANGELES COUNTY	2011980294	UNKNOWN SHEEN INCIDENT PACIFIC OCEAN / LONG BEACH ANCHORAGE	UNKNOWN SHEEN INCIDENT PACIFIC OCEAN / LONG BEACH ANCHORAGE		ERNS
LOS ANGELES COUNTY	S105631277		UNOCAL 1345 WEST PACIFIC COAST HWY		CHMIRS
LOS ANGELES COUNTY	S105630818		UNOCAL S/S 29701 SO WESTERN AVERANCHO PALOS VERDES		CHMIRS
LOS ANGELES COUNTY	S105638648		UNOCAL 1669 W ANAHEIM ST		CHMIRS
LOS ANGELES COUNTY	S105642386		UNUSED.		CHMIRS
LOS ANGELES COUNTY	S105636192		USCG STATION, CHANNEL ISLANDS		CHMIRS
LOS ANGELES COUNTY	S105631958		USS OGDEN PIER 1		CHMIRS
LOS ANGELES COUNTY	S105630433		8959 E. VALLEY BLVD. ROSEMEAD		CHMIRS
LOS ANGELES COUNTY	S105455647	MONITORING WELL PURGE WATER	VARIOUS LOCATIONS	0	WDS
LOS ANGELES COUNTY	S105637302		VENTURA/LOS ANGELES CO LINE S 21 T 4N R 17W		CHMIRS
LOS ANGELES COUNTY	S105636459		VESEL "LUCKY TRADER" LONG BEACH BERTH 29		CHMIRS
LOS ANGELES COUNTY	S105630474		1705 VICTORY PLACE BURBANK		CHMIRS
LOS ANGELES COUNTY	S105631964		WALNUT BETWEEN WILLOW AND 27TH SIGNAL HILL		CHMIRS
LOS ANGELES COUNTY	S105636764		2 MI WEST OF KINGS HARBOUR REDONDO BEACH		CHMIRS
LOS ANGELES COUNTY	S105634482		WESTBOUND SR 60, AT FULLERTON		CHMIRS
LOS ANGELES COUNTY	S105630685		990 W. WESTERN ST. SAN PEDRO		CHMIRS
LOS ANGELES COUNTY	S105635509		200 YARDS OF PALOS VERDES POINT		CHMIRS
LOS ANGELES COUNTY	S105637163		YUSEN TERMINALLA T-12		CHMIRS
LOS ANGELES COUNTY	2011981376	YUSEN CHANNEL, TERMINAL ISLAND; LOS ANGELES PORT	YUSEN CHANNEL, TERMINAL ISLAND; LOS ANGELES PORT		ERNS
REDLANDS	S105885550		ST & FORD ST		CHMIRS
REDLANDS	S105635798		I - WESTBOUND10ATTENNESSEE ST		CHMIRS
REDLANDS	S113472890		I 10 EBBETWEENORANGE AND		CHMIRS

City	EDR ID	Site Name	Site Address	Zip	Database(s)
REDLANDS	S109044663		I 10		CHMIRS
REDLANDS	98467239		I 10 EASTBOUND		ERNS
REDLANDS	S105653174		I 10 E & B NO FURTHER INFORMATION		CHMIRS
REDLANDS	S105674036		EB 10 AT ORANGE ST		CHMIRS
REDLANDS	S105667603		I 10 EB & ORANGE ST		CHMIRS
REDLANDS	S105661920		I 10		CHMIRS
REDLANDS	S111754564		1ST & 2 MILE WEST OF LIVE OAK CANYON RD		CHMIRS
REDLANDS	S109037059		S 2 MI & OF 2492 WEST SAN BERNARDINO AVE		CHMIRS
REDLANDS	S108400942		MM 5462		CHMIRS
REDLANDS	S112827822		MP 5494		CHMIRS
REDLANDS	S105651453		MP 763 AT TENNESSEE ST		CHMIRS
REDLANDS	S110979998		ALESSANDRO RD		CHMIRS
REDLANDS	S105662090		ALESSANDRO RD		CHMIRS
REDLANDS	S105886865		5450 BEAUMONT AVE		CHMIRS
REDLANDS	S111755896		BEHAVIORAL MEDICINE		CHMIRS
REDLANDS	S106396532		BETWEEN TENNESSEE AND ORANGE ST		CHMIRS
REDLANDS	S109045589		BUCKEYE		CHMIRS
REDLANDS	1010727642	CRAFTON-REDLANDS AREA	BUNKER HL		FINDS
REDLANDS	1016080752	CONNING ASSET MANAGEMENT CO	25884 C BUSINESS CENTER DR		FINDS
REDLANDS	S111754394		ON CENTER ST OF BURJE ST N		CHMIRS
REDLANDS	1005488991	STP,REDLANDS-CITRUS PLAZA	CITRUS PLZ		FINDS
REDLANDS	S112830051		1464 CLOCK		CHMIRS
REDLANDS	S109045688		CORNER OF PIONEER		CHMIRS
REDLANDS	S112852560	1X REDLANDS CORP BUSINESS CENTER	CORNER CALIFORNIA ST		HAZNET
REDLANDS	S112893748	CITY OF REDLANDS	1604 CRAFTON AVE		HAZNET
REDLANDS	1006829421	CHURCH STREET LANDFILL	N END OF CHURCH ST N		FINDS
REDLANDS	S109035268		1 900 FEET WEST OF TEXAS STREET ST N		CHMIRS
REDLANDS	S109038229		300 FEET EAST OF IOWA ST		CHMIRS
REDLANDS	S106396582		1745 FEFFUMF DR		CHMIRS
REDLANDS	1007999661	MONITORING STATION	825 GROVE		FINDS
REDLANDS	S110422135		HATFIELD BUICK		CHMIRS
REDLANDS	9900015888		32185 E HWY 99		HMIRS
REDLANDS	1009323569	TEXACO STATION	1600 INDUSTRIAL		FINDS
REDLANDS	S109044430		INTERSECTION OF LUGONIA AND AL STS		CHMIRS
REDLANDS	S112888891	UNION PACIFIC	INTERSECTION SAN TIL MATEO CAN RD		HAZNET
REDLANDS	S105658664		E JUST OF 6TH ST		CHMIRS
REDLANDS	S106395177		JUST NORTH OF ALABAMA EXTREME		CHMIRS
REDLANDS	S105650849		LAGONIA AVE AT FRONTAGE ROAD N COR		CHMIRS
REDLANDS	S111756469		118 S LASALLE ST		CHMIRS
REDLANDS	S109043313		MILE [OST		CHMIRS
REDLANDS	1014674050	CALIFORNIA STREET LANDFILL	N MOST END OF CALIFORNIA ST		FINDS
REDLANDS	S105653306		MPM 5451		CHMIRS
REDLANDS	S106400345		MPM 5495		CHMIRS
REDLANDS	S108985931	REDLANDS AIRPORT	N/A		SLIC
REDLANDS	S105655653		NEAR SAN TIMOTEO ROAD OF FERN AVE S		CHMIRS
REDLANDS	S111758743		NEAR 7TH STREET RD		CHMIRS
REDLANDS	S112856360	W E M INC	NEVADA ST N		HAZNET

Count: 435 records LOS ANGELES COUNTY, CA - ORPHAN SUMMARY

City	EDR ID	Site Name	Site Address	Zip	Database(s)
REDLANDS	1005675997	REDLANDS, CITY OF	1950 N NEVADA ST		FINDS
REDLANDS	S105664261		W OF FRD		CHMIRS
REDLANDS	S110981033		ON		CHMIRS
REDLANDS	S112274141	AK TIRES	31235 OUTER		San Bern. Co. Permit
REDLANDS	S106105231	STORM	32185 S OUTER HWY. 10	0	WDS
REDLANDS	S112920425	SHANK BALFOUR BEATTY	OVERCREST & HAMTON RD		HAZNET
REDLANDS	1011905780	CITY OF REDLANDS (CA-080519B)	11270 W PARK AVENUE BLDG E		FINDS
REDLANDS	S113097432	BEAR OIL LLC	24913 REDLANDS BLVD		HAZNET
REDLANDS	S103617877	AUTO REPAIR,REDLANDS	REDLANDS		WDS
REDLANDS	2000090788		REDLANDS BLVD		HMIRS
REDLANDS	1011988592	SAN BER CNTY SOLID WASTE MGMT	31 REFUSE RD		FINDS
REDLANDS	1015896379	SAN TIMOTEO SOLID WASTE DISPOSAL SITE(REDLANDS)	31 S REFUSE RD		FINDS
REDLANDS	1012281134	HOME DEPOT USA HD5087	27352 RIVER BLUFF AVE		FINDS
REDLANDS	S105648115		SAN TIMOTEO CANYON RD		CHMIRS
REDLANDS	S110980635		32300 SAN MATEO RD		CHMIRS
REDLANDS	S107453478		SAN MATEO		CHMIRS
REDLANDS	S109043484		SANTA MATEO RD		CHMIRS
REDLANDS	1005584615	CITY OF REDLANDS STP	SEWAGE TREATMENT PLANT		FINDS
REDLANDS	S110978407		1510 SMILEY HTS		CHMIRS
REDLANDS	S110981854		244 SONORA RD		CHMIRS
REDLANDS	1010726831	SO CAL GAS/REDLANDS I (STATE ST.) MGP	STATE STREET AT REDLANDS BLVD		FINDS
REDLANDS	S110977368		TENNESSEE & LUGONIA		CHMIRS
REDLANDS	S105639694		UNIVERSITY ST		CHMIRS
REDLANDS	1011978857	REDLANDS MUNI	UNKNOWN		FINDS

Section 4

EPA Waste Code Addendum

SECTION 4 - EPA WASTE CODES

There are no epa codes to report for this search area.

Section 5

Databases Searched and Update Dates

GOVERNMENT RECORDS SEARCHED / DATA CURRENCY TRACKING

To maintain currency of the following federal and state databases, EDR contacts the appropriate governmental agency on a monthly or quarterly basis, as required.

Number of Days to Update: Provides confirmation that EDR is reporting records that have been updated within 90 days from the date the government agency made the information available to the public.

FEDERAL RECORDS

NPL: National Priority List

National Priorities List (Superfund). The NPL is a subset of CERCLIS and identifies over 1,200 sites for priority cleanup under the Superfund Program. NPL sites may encompass relatively large areas. As such, EDR provides polygon coverage for over 1,000 NPL site boundaries produced by EPA's Environmental Photographic Interpretation Center (EPIC) and regional EPA offices.

Date of Government Version: 04/26/2013
Date Data Arrived at EDR: 05/09/2013
Date Made Active in Reports: 07/10/2013
Number of Days to Update: 62

Source: EPA
Telephone: N/A
Last EDR Contact: 07/12/2013
Next Scheduled EDR Contact: 10/21/2013
Data Release Frequency: Quarterly

NPL Site Boundaries

Sources:

EPA's Environmental Photographic Interpretation Center (EPIC)
Telephone: 202-564-7333

EPA Region 1
Telephone 617-918-1143

EPA Region 3
Telephone 215-814-5418

EPA Region 4
Telephone 404-562-8033

EPA Region 5
Telephone 312-886-6686

EPA Region 10
Telephone 206-553-8665

EPA Region 6
Telephone: 214-655-6659

EPA Region 7
Telephone: 913-551-7247

EPA Region 8
Telephone: 303-312-6774

EPA Region 9
Telephone: 415-947-4246

Proposed NPL: Proposed National Priority List Sites

A site that has been proposed for listing on the National Priorities List through the issuance of a proposed rule in the Federal Register. EPA then accepts public comments on the site, responds to the comments, and places on the NPL those sites that continue to meet the requirements for listing.

Date of Government Version: 04/26/2013
Date Data Arrived at EDR: 05/09/2013
Date Made Active in Reports: 07/10/2013
Number of Days to Update: 62

Source: EPA
Telephone: N/A
Last EDR Contact: 07/12/2013
Next Scheduled EDR Contact: 10/21/2013
Data Release Frequency: Quarterly

DELISTED NPL: National Priority List Deletions

The National Oil and Hazardous Substances Pollution Contingency Plan (NCP) establishes the criteria that the EPA uses to delete sites from the NPL. In accordance with 40 CFR 300.425.(e), sites may be deleted from the NPL where no further response is appropriate.

Date of Government Version: 04/26/2013
Date Data Arrived at EDR: 05/09/2013
Date Made Active in Reports: 07/10/2013
Number of Days to Update: 62

Source: EPA
Telephone: N/A
Last EDR Contact: 07/12/2013
Next Scheduled EDR Contact: 10/21/2013
Data Release Frequency: Quarterly

GOVERNMENT RECORDS SEARCHED / DATA CURRENCY TRACKING

CERCLIS: Comprehensive Environmental Response, Compensation, and Liability Information System

CERCLIS contains data on potentially hazardous waste sites that have been reported to the USEPA by states, municipalities, private companies and private persons, pursuant to Section 103 of the Comprehensive Environmental Response, Compensation, and Liability Act (CERCLA). CERCLIS contains sites which are either proposed to or on the National Priorities List (NPL) and sites which are in the screening and assessment phase for possible inclusion on the NPL.

Date of Government Version: 04/26/2013
Date Data Arrived at EDR: 05/29/2013
Date Made Active in Reports: 08/09/2013
Number of Days to Update: 72

Source: EPA
Telephone: 703-412-9810
Last EDR Contact: 09/27/2013
Next Scheduled EDR Contact: 12/09/2013
Data Release Frequency: Quarterly

CERCLIS-NFRAP: CERCLIS No Further Remedial Action Planned

Archived sites are sites that have been removed and archived from the inventory of CERCLIS sites. Archived status indicates that, to the best of EPA's knowledge, assessment at a site has been completed and that EPA has determined no further steps will be taken to list this site on the National Priorities List (NPL), unless information indicates this decision was not appropriate or other considerations require a recommendation for listing at a later time. This decision does not necessarily mean that there is no hazard associated with a given site; it only means that, based upon available information, the location is not judged to be a potential NPL site.

Date of Government Version: 04/26/2013
Date Data Arrived at EDR: 05/29/2013
Date Made Active in Reports: 08/09/2013
Number of Days to Update: 72

Source: EPA
Telephone: 703-412-9810
Last EDR Contact: 09/27/2013
Next Scheduled EDR Contact: 12/09/2013
Data Release Frequency: Quarterly

CORRACTS: Corrective Action Report

CORRACTS identifies hazardous waste handlers with RCRA corrective action activity.

Date of Government Version: 07/11/2013
Date Data Arrived at EDR: 08/08/2013
Date Made Active in Reports: 09/13/2013
Number of Days to Update: 36

Source: EPA
Telephone: 800-424-9346
Last EDR Contact: 10/02/2013
Next Scheduled EDR Contact: 01/13/2014
Data Release Frequency: Quarterly

RCRA-TSDF: RCRA - Treatment, Storage and Disposal

RCRAInfo is EPA's comprehensive information system, providing access to data supporting the Resource Conservation and Recovery Act (RCRA) of 1976 and the Hazardous and Solid Waste Amendments (HSWA) of 1984. The database includes selective information on sites which generate, transport, store, treat and/or dispose of hazardous waste as defined by the Resource Conservation and Recovery Act (RCRA). Transporters are individuals or entities that move hazardous waste from the generator offsite to a facility that can recycle, treat, store, or dispose of the waste. TSDFs treat, store, or dispose of the waste.

Date of Government Version: 07/11/2013
Date Data Arrived at EDR: 08/08/2013
Date Made Active in Reports: 09/13/2013
Number of Days to Update: 36

Source: Environmental Protection Agency
Telephone: (415) 495-8895
Last EDR Contact: 10/02/2013
Next Scheduled EDR Contact: 01/13/2014
Data Release Frequency: Quarterly

RCRA-LQG: RCRA - Large Quantity Generators

RCRAInfo is EPA's comprehensive information system, providing access to data supporting the Resource Conservation and Recovery Act (RCRA) of 1976 and the Hazardous and Solid Waste Amendments (HSWA) of 1984. The database includes selective information on sites which generate, transport, store, treat and/or dispose of hazardous waste as defined by the Resource Conservation and Recovery Act (RCRA). Large quantity generators (LQGs) generate over 1,000 kilograms (kg) of hazardous waste, or over 1 kg of acutely hazardous waste per month.

Date of Government Version: 07/11/2013
Date Data Arrived at EDR: 08/08/2013
Date Made Active in Reports: 09/13/2013
Number of Days to Update: 36

Source: Environmental Protection Agency
Telephone: (415) 495-8895
Last EDR Contact: 10/02/2013
Next Scheduled EDR Contact: 01/13/2014
Data Release Frequency: Quarterly

RCRA-SQG: RCRA - Small Quantity Generators

RCRAInfo is EPA's comprehensive information system, providing access to data supporting the Resource Conservation and Recovery Act (RCRA) of 1976 and the Hazardous and Solid Waste Amendments (HSWA) of 1984. The database includes selective information on sites which generate, transport, store, treat and/or dispose of hazardous waste as defined by the Resource Conservation and Recovery Act (RCRA). Small quantity generators (SQGs) generate between 100 kg and 1,000 kg of hazardous waste per month.

Date of Government Version: 07/11/2013
Date Data Arrived at EDR: 08/08/2013
Date Made Active in Reports: 09/13/2013
Number of Days to Update: 36

Source: Environmental Protection Agency
Telephone: (415) 495-8895
Last EDR Contact: 10/02/2013
Next Scheduled EDR Contact: 01/13/2014
Data Release Frequency: Quarterly

RCRA-CESQG: RCRA - Conditionally Exempt Small Quantity Generators

RCRAInfo is EPA's comprehensive information system, providing access to data supporting the Resource Conservation and Recovery Act (RCRA) of 1976 and the Hazardous and Solid Waste Amendments (HSWA) of 1984. The database includes selective information on sites which generate, transport, store, treat and/or dispose of hazardous waste as defined by the Resource Conservation and Recovery Act (RCRA). Conditionally exempt small quantity generators (CESQGs) generate less than 100 kg of hazardous waste, or less than 1 kg of acutely hazardous waste per month.

Date of Government Version: 07/11/2013
Date Data Arrived at EDR: 08/08/2013
Date Made Active in Reports: 09/13/2013
Number of Days to Update: 36

Source: Environmental Protection Agency
Telephone: (415) 495-8895
Last EDR Contact: 10/02/2013
Next Scheduled EDR Contact: 01/13/2014
Data Release Frequency: Varies

RCRA NonGen / NLR: RCRA - Non Generators

RCRAInfo is EPA's comprehensive information system, providing access to data supporting the Resource Conservation and Recovery Act (RCRA) of 1976 and the Hazardous and Solid Waste Amendments (HSWA) of 1984. The database includes selective information on sites which generate, transport, store, treat and/or dispose of hazardous waste as defined by the Resource Conservation and Recovery Act (RCRA). Non-Generators do not presently generate hazardous waste.

Date of Government Version: 07/11/2013
Date Data Arrived at EDR: 08/08/2013
Date Made Active in Reports: 09/13/2013
Number of Days to Update: 36

Source: Environmental Protection Agency
Telephone: (415) 495-8895
Last EDR Contact: 10/02/2013
Next Scheduled EDR Contact: 01/13/2014
Data Release Frequency: Varies

US ENG CONTROLS: Engineering Controls Sites List

A listing of sites with engineering controls in place. Engineering controls include various forms of caps, building foundations, liners, and treatment methods to create pathway elimination for regulated substances to enter environmental media or effect human health.

Date of Government Version: 06/17/2013
Date Data Arrived at EDR: 06/21/2013
Date Made Active in Reports: 10/03/2013
Number of Days to Update: 104

Source: Environmental Protection Agency
Telephone: 703-603-0695
Last EDR Contact: 09/10/2013
Next Scheduled EDR Contact: 12/23/2013
Data Release Frequency: Varies

US INST CONTROL: Sites with Institutional Controls

A listing of sites with institutional controls in place. Institutional controls include administrative measures, such as groundwater use restrictions, construction restrictions, property use restrictions, and post remediation care requirements intended to prevent exposure to contaminants remaining on site. Deed restrictions are generally required as part of the institutional controls.

Date of Government Version: 06/17/2013
Date Data Arrived at EDR: 06/21/2013
Date Made Active in Reports: 10/03/2013
Number of Days to Update: 104

Source: Environmental Protection Agency
Telephone: 703-603-0695
Last EDR Contact: 09/10/2013
Next Scheduled EDR Contact: 12/23/2013
Data Release Frequency: Varies

GOVERNMENT RECORDS SEARCHED / DATA CURRENCY TRACKING

ERNS: Emergency Response Notification System

Emergency Response Notification System. ERNS records and stores information on reported releases of oil and hazardous substances.

Date of Government Version: 12/31/2012
Date Data Arrived at EDR: 01/17/2013
Date Made Active in Reports: 02/15/2013
Number of Days to Update: 29

Source: National Response Center, United States Coast Guard
Telephone: 202-267-2180
Last EDR Contact: 10/01/2013
Next Scheduled EDR Contact: 01/13/2014
Data Release Frequency: Annually

HMIRS: Hazardous Materials Information Reporting System

Hazardous Materials Incident Report System. HMIRS contains hazardous material spill incidents reported to DOT.

Date of Government Version: 12/31/2012
Date Data Arrived at EDR: 01/03/2013
Date Made Active in Reports: 02/27/2013
Number of Days to Update: 55

Source: U.S. Department of Transportation
Telephone: 202-366-4555
Last EDR Contact: 10/01/2013
Next Scheduled EDR Contact: 01/13/2014
Data Release Frequency: Annually

US CDL: Clandestine Drug Labs

A listing of clandestine drug lab locations. The U.S. Department of Justice ("the Department") provides this web site as a public service. It contains addresses of some locations where law enforcement agencies reported they found chemicals or other items that indicated the presence of either clandestine drug laboratories or dumpsites. In most cases, the source of the entries is not the Department, and the Department has not verified the entry and does not guarantee its accuracy. Members of the public must verify the accuracy of all entries by, for example, contacting local law enforcement and local health departments.

Date of Government Version: 08/06/2013
Date Data Arrived at EDR: 09/11/2013
Date Made Active in Reports: 10/03/2013
Number of Days to Update: 22

Source: Drug Enforcement Administration
Telephone: 202-307-1000
Last EDR Contact: 09/04/2013
Next Scheduled EDR Contact: 12/16/2013
Data Release Frequency: Quarterly

US BROWNFIELDS: A Listing of Brownfields Sites

Brownfields are real property, the expansion, redevelopment, or reuse of which may be complicated by the presence or potential presence of a hazardous substance, pollutant, or contaminant. Cleaning up and reinvesting in these properties takes development pressures off of undeveloped, open land, and both improves and protects the environment. Assessment, Cleanup and Redevelopment Exchange System (ACRES) stores information reported by EPA Brownfields grant recipients on brownfields properties assessed or cleaned up with grant funding as well as information on Targeted Brownfields Assessments performed by EPA Regions. A listing of ACRES Brownfield sites is obtained from Cleanups in My Community. Cleanups in My Community provides information on Brownfields properties for which information is reported back to EPA, as well as areas served by Brownfields grant programs.

Date of Government Version: 06/24/2013
Date Data Arrived at EDR: 06/25/2013
Date Made Active in Reports: 08/09/2013
Number of Days to Update: 45

Source: Environmental Protection Agency
Telephone: 202-566-2777
Last EDR Contact: 09/24/2013
Next Scheduled EDR Contact: 01/08/2014
Data Release Frequency: Semi-Annually

TRIS: Toxic Chemical Release Inventory System

Toxic Release Inventory System. TRIS identifies facilities which release toxic chemicals to the air, water and land in reportable quantities under SARA Title III Section 313.

Date of Government Version: 12/31/2011
Date Data Arrived at EDR: 07/31/2013
Date Made Active in Reports: 09/13/2013
Number of Days to Update: 44

Source: EPA
Telephone: 202-566-0250
Last EDR Contact: 08/30/2013
Next Scheduled EDR Contact: 12/09/2013
Data Release Frequency: Annually

GOVERNMENT RECORDS SEARCHED / DATA CURRENCY TRACKING

TSCA: Toxic Substances Control Act

Toxic Substances Control Act. TSCA identifies manufacturers and importers of chemical substances included on the TSCA Chemical Substance Inventory list. It includes data on the production volume of these substances by plant site.

Date of Government Version: 12/31/2006
Date Data Arrived at EDR: 09/29/2010
Date Made Active in Reports: 12/02/2010
Number of Days to Update: 64

Source: EPA
Telephone: 202-260-5521
Last EDR Contact: 09/24/2013
Next Scheduled EDR Contact: 01/08/2014
Data Release Frequency: Every 4 Years

FTTS: FIFRA/ TSCA Tracking System - FIFRA (Federal Insecticide, Fungicide, & Rodenticide Act)/TSCA (Toxic Substances Control Act)

FTTS tracks administrative cases and pesticide enforcement actions and compliance activities related to FIFRA, TSCA and EPCRA (Emergency Planning and Community Right-to-Know Act). To maintain currency, EDR contacts the Agency on a quarterly basis.

Date of Government Version: 04/09/2009
Date Data Arrived at EDR: 04/16/2009
Date Made Active in Reports: 05/11/2009
Number of Days to Update: 25

Source: EPA/Office of Prevention, Pesticides and Toxic Substances
Telephone: 202-566-1667
Last EDR Contact: 08/22/2013
Next Scheduled EDR Contact: 12/09/2013
Data Release Frequency: Quarterly

FTTS INSP: FIFRA/ TSCA Tracking System - FIFRA (Federal Insecticide, Fungicide, & Rodenticide Act)/TSCA (Toxic Substances Control Act)

A listing of FIFRA/TSCA Tracking System (FTTS) inspections and enforcements.

Date of Government Version: 04/09/2009
Date Data Arrived at EDR: 04/16/2009
Date Made Active in Reports: 05/11/2009
Number of Days to Update: 25

Source: EPA
Telephone: 202-566-1667
Last EDR Contact: 08/22/2013
Next Scheduled EDR Contact: 12/09/2013
Data Release Frequency: Quarterly

SSTS: Section 7 Tracking Systems

Section 7 of the Federal Insecticide, Fungicide and Rodenticide Act, as amended (92 Stat. 829) requires all registered pesticide-producing establishments to submit a report to the Environmental Protection Agency by March 1st each year. Each establishment must report the types and amounts of pesticides, active ingredients and devices being produced, and those having been produced and sold or distributed in the past year.

Date of Government Version: 12/31/2009
Date Data Arrived at EDR: 12/10/2010
Date Made Active in Reports: 02/25/2011
Number of Days to Update: 77

Source: EPA
Telephone: 202-564-4203
Last EDR Contact: 07/24/2013
Next Scheduled EDR Contact: 11/11/2013
Data Release Frequency: Annually

ICIS: Integrated Compliance Information System

The Integrated Compliance Information System (ICIS) supports the information needs of the national enforcement and compliance program as well as the unique needs of the National Pollutant Discharge Elimination System (NPDES) program.

Date of Government Version: 07/20/2011
Date Data Arrived at EDR: 11/10/2011
Date Made Active in Reports: 01/10/2012
Number of Days to Update: 61

Source: Environmental Protection Agency
Telephone: 202-564-5088
Last EDR Contact: 10/09/2014
Next Scheduled EDR Contact: 01/27/2014
Data Release Frequency: Quarterly

PADS: PCB Activity Database System

PCB Activity Database. PADS Identifies generators, transporters, commercial storers and/or brokers and disposers of PCB's who are required to notify the EPA of such activities.

Date of Government Version: 11/01/2012
Date Data Arrived at EDR: 01/16/2013
Date Made Active in Reports: 05/10/2013
Number of Days to Update: 114

Source: EPA
Telephone: 202-566-0500
Last EDR Contact: 07/17/2013
Next Scheduled EDR Contact: 10/28/2013
Data Release Frequency: Annually

MLTS: Material Licensing Tracking System

MLTS is maintained by the Nuclear Regulatory Commission and contains a list of approximately 8,100 sites which possess or use radioactive materials and which are subject to NRC licensing requirements. To maintain currency, EDR contacts the Agency on a quarterly basis.

Date of Government Version: 03/14/2013
Date Data Arrived at EDR: 03/20/2013
Date Made Active in Reports: 07/10/2013
Number of Days to Update: 112

Source: Nuclear Regulatory Commission
Telephone: 301-415-7169
Last EDR Contact: 09/10/2013
Next Scheduled EDR Contact: 12/23/2013
Data Release Frequency: Quarterly

RADINFO: Radiation Information Database

The Radiation Information Database (RADINFO) contains information about facilities that are regulated by U.S. Environmental Protection Agency (EPA) regulations for radiation and radioactivity.

Date of Government Version: 04/09/2013
Date Data Arrived at EDR: 04/11/2013
Date Made Active in Reports: 05/10/2013
Number of Days to Update: 29

Source: Environmental Protection Agency
Telephone: 202-343-9775
Last EDR Contact: 10/09/2013
Next Scheduled EDR Contact: 01/20/2014
Data Release Frequency: Quarterly

FINDS: Facility Index System/Facility Registry System

Facility Index System. FINDS contains both facility information and 'pointers' to other sources that contain more detail. EDR includes the following FINDS databases in this report: PCS (Permit Compliance System), AIRS (Aerometric Information Retrieval System), DOCKET (Enforcement Docket used to manage and track information on civil judicial enforcement cases for all environmental statutes), FURS (Federal Underground Injection Control), C-DOCKET (Criminal Docket System used to track criminal enforcement actions for all environmental statutes), FFIS (Federal Facilities Information System), STATE (State Environmental Laws and Statutes), and PADS (PCB Activity Data System).

Date of Government Version: 03/08/2013
Date Data Arrived at EDR: 03/21/2013
Date Made Active in Reports: 07/10/2013
Number of Days to Update: 111

Source: EPA
Telephone: (415) 947-8000
Last EDR Contact: 09/11/2013
Next Scheduled EDR Contact: 12/23/2013
Data Release Frequency: Quarterly

RAATS: RCRA Administrative Action Tracking System

RCRA Administration Action Tracking System. RAATS contains records based on enforcement actions issued under RCRA pertaining to major violators and includes administrative and civil actions brought by the EPA. For administration actions after September 30, 1995, data entry in the RAATS database was discontinued. EPA will retain a copy of the database for historical records. It was necessary to terminate RAATS because a decrease in agency resources made it impossible to continue to update the information contained in the database.

Date of Government Version: 04/17/1995
Date Data Arrived at EDR: 07/03/1995
Date Made Active in Reports: 08/07/1995
Number of Days to Update: 35

Source: EPA
Telephone: 202-564-4104
Last EDR Contact: 06/02/2008
Next Scheduled EDR Contact: 09/01/2008
Data Release Frequency: No Update Planned

RMP: Risk Management Plans

When Congress passed the Clean Air Act Amendments of 1990, it required EPA to publish regulations and guidance for chemical accident prevention at facilities using extremely hazardous substances. The Risk Management Program Rule (RMP Rule) was written to implement Section 112(r) of these amendments. The rule, which built upon existing industry codes and standards, requires companies of all sizes that use certain flammable and toxic substances to develop a Risk Management Program, which includes a(n): Hazard assessment that details the potential effects of an accidental release, an accident history of the last five years, and an evaluation of worst-case and alternative accidental releases; Prevention program that includes safety precautions and maintenance, monitoring, and employee training measures; and Emergency response program that spells out emergency health care, employee training measures and procedures for informing the public and response agencies (e.g the fire department) should an accident occur.

Date of Government Version: 05/08/2012
Date Data Arrived at EDR: 05/25/2012
Date Made Active in Reports: 07/10/2012
Number of Days to Update: 46
Source: Environmental Protection Agency
Telephone: 202-564-8600
Last EDR Contact: 07/24/2013
Next Scheduled EDR Contact: 11/11/2013
Data Release Frequency: Varies

BRS: Biennial Reporting System

The Biennial Reporting System is a national system administered by the EPA that collects data on the generation and management of hazardous waste. BRS captures detailed data from two groups: Large Quantity Generators (LQG) and Treatment, Storage, and Disposal Facilities.

Date of Government Version: 12/31/2011
Date Data Arrived at EDR: 02/26/2013
Date Made Active in Reports: 04/19/2013
Number of Days to Update: 52
Source: EPA/NTIS
Telephone: 800-424-9346
Last EDR Contact: 08/26/2013
Next Scheduled EDR Contact: 12/09/2013
Data Release Frequency: Biennially

US AIRS MINOR: Air Facility System Data

A listing of minor source facilities.

Date of Government Version: 01/23/2013
Date Data Arrived at EDR: 01/30/2013
Date Made Active in Reports: 05/10/2013
Number of Days to Update: 100
Source: EPA
Telephone: 202-564-5962
Last EDR Contact: 09/30/2013
Next Scheduled EDR Contact: 01/13/2014
Data Release Frequency: Annually

US AIRS (AFS): Aerometric Information Retrieval System Facility Subsystem (AFS)

The database is a sub-system of Aerometric Information Retrieval System (AIRS). AFS contains compliance data on air pollution point sources regulated by the U.S. EPA and/or state and local air regulatory agencies. This information comes from source reports by various stationary sources of air pollution, such as electric power plants, steel mills, factories, and universities, and provides information about the air pollutants they produce. Action, air program, air program pollutant, and general level plant data. It is used to track emissions and compliance data from industrial plants.

Date of Government Version: 01/23/2013
Date Data Arrived at EDR: 01/30/2013
Date Made Active in Reports: 05/10/2013
Number of Days to Update: 100
Source: EPA
Telephone: 202-564-5962
Last EDR Contact: 09/30/2013
Next Scheduled EDR Contact: 01/13/2014
Data Release Frequency: Annually

PRP: Potentially Responsible Parties

A listing of verified Potentially Responsible Parties

Date of Government Version: 04/15/2013
Date Data Arrived at EDR: 07/03/2013
Date Made Active in Reports: 09/13/2013
Number of Days to Update: 72
Source: EPA
Telephone: 202-564-6023
Last EDR Contact: 10/04/2013
Next Scheduled EDR Contact: 01/13/2014
Data Release Frequency: Quarterly

GOVERNMENT RECORDS SEARCHED / DATA CURRENCY TRACKING

STATE AND LOCAL RECORDS

SCH: School Property Evaluation Program

This category contains proposed and existing school sites that are being evaluated by DTSC for possible hazardous materials contamination. In some cases, these properties may be listed in the CalSites category depending on the level of threat to public health and safety or the environment they pose.

Date of Government Version: 09/05/2013
Date Data Arrived at EDR: 09/05/2013
Date Made Active in Reports: 10/10/2013
Number of Days to Update: 35

Source: Department of Toxic Substances Control
Telephone: 916-323-3400
Last EDR Contact: 09/05/2013
Next Scheduled EDR Contact: 11/18/2013
Data Release Frequency: Quarterly

SWF/LF (SWIS): Solid Waste Information System

Active, Closed and Inactive Landfills. SWF/LF records typically contain an inve ntory of solid waste disposal facilities or landfills. These may be active or i nactive facilities or open dumps that failed to meet RCRA Section 4004 criteria for solid waste landfills or disposal sites.

Date of Government Version: 08/19/2013
Date Data Arrived at EDR: 08/19/2013
Date Made Active in Reports: 10/08/2013
Number of Days to Update: 50

Source: Department of Resources Recycling and Recovery
Telephone: 916-341-6320
Last EDR Contact: 08/19/2013
Next Scheduled EDR Contact: 12/02/2013
Data Release Frequency: Quarterly

WMUDS/SWAT: Waste Management Unit Database

Waste Management Unit Database System. WMUDS is used by the State Water Resources Control Board staff and the Regional Water Quality Control Boards for program tracking and inventory of waste management units. WMUDS is composed of the following databases: Facility Information, Scheduled Inspections Information, Waste Management Unit Information, SWAT Program Information, SWAT Report Summary Information, SWAT Report Summary Data, Chapter 15 (formerly Subchapter 15) Information, Chapter 15 Monitoring Parameters, TPCA Program Information, RCRA Program Information, Closure Information, and Interested Parties Information.

Date of Government Version: 04/01/2000
Date Data Arrived at EDR: 04/10/2000
Date Made Active in Reports: 05/10/2000
Number of Days to Update: 30

Source: State Water Resources Control Board
Telephone: 916-227-4448
Last EDR Contact: 08/07/2013
Next Scheduled EDR Contact: 11/25/2013
Data Release Frequency: No Update Planned

WDS: Waste Discharge System

Sites which have been issued waste discharge requirements.

Date of Government Version: 06/19/2007
Date Data Arrived at EDR: 06/20/2007
Date Made Active in Reports: 06/29/2007
Number of Days to Update: 9

Source: State Water Resources Control Board
Telephone: 916-341-5227
Last EDR Contact: 08/22/2013
Next Scheduled EDR Contact: 12/09/2013
Data Release Frequency: Quarterly

CORTESE: "Cortese" Hazardous Waste & Substances Sites List

The sites for the list are designated by the State Water Resource Control Board (LUST), the Integrated Waste Board (SWF/LS), and the Department of Toxic Substances Control (Cal-Sites).

Date of Government Version: 07/05/2013
Date Data Arrived at EDR: 07/05/2013
Date Made Active in Reports: 08/26/2013
Number of Days to Update: 52

Source: CAL EPA/Office of Emergency Information
Telephone: 916-323-3400
Last EDR Contact: 10/01/2013
Next Scheduled EDR Contact: 01/13/2014
Data Release Frequency: Quarterly

LUST REG 9: Leaking Underground Storage Tank Report

Orange, Riverside, San Diego counties. For more current information, please refer to the State Water Resources Control Board's LUST database.

Date of Government Version: 03/01/2001
Date Data Arrived at EDR: 04/23/2001
Date Made Active in Reports: 05/21/2001
Number of Days to Update: 28

Source: California Regional Water Quality Control Board San Diego Region (9)
Telephone: 858-637-5595
Last EDR Contact: 09/26/2011
Next Scheduled EDR Contact: 01/09/2012
Data Release Frequency: No Update Planned

LUST REG 6V: Leaking Underground Storage Tank Case Listing
Leaking Underground Storage Tank locations. Inyo, Kern, Los Angeles, Mono, San Bernardino counties.

Date of Government Version: 06/07/2005
Date Data Arrived at EDR: 06/07/2005
Date Made Active in Reports: 06/29/2005
Number of Days to Update: 22

Source: California Regional Water Quality Control Board Victorville Branch Office (6)
Telephone: 760-241-7365
Last EDR Contact: 09/12/2011
Next Scheduled EDR Contact: 12/26/2011
Data Release Frequency: No Update Planned

LUST REG 6L: Leaking Underground Storage Tank Case Listing
For more current information, please refer to the State Water Resources Control Board's LUST database.

Date of Government Version: 09/09/2003
Date Data Arrived at EDR: 09/10/2003
Date Made Active in Reports: 10/07/2003
Number of Days to Update: 27

Source: California Regional Water Quality Control Board Lahontan Region (6)
Telephone: 530-542-5572
Last EDR Contact: 09/12/2011
Next Scheduled EDR Contact: 12/26/2011
Data Release Frequency: No Update Planned

LUST REG 5: Leaking Underground Storage Tank Database
Leaking Underground Storage Tank locations. Alameda, Alpine, Amador, Butte, Colusa, Contra Costa, Calveras, El Dorado, Fresno, Glenn, Kern, Kings, Lake, Lassen, Madera, Mariposa, Merced, Modoc, Napa, Nevada, Placer, Plumas, Sacramento, San Joaquin, Shasta, Solano, Stanislaus, Sutter, Tehama, Tulare, Tuolumne, Yolo, Yuba counties.

Date of Government Version: 07/01/2008
Date Data Arrived at EDR: 07/22/2008
Date Made Active in Reports: 07/31/2008
Number of Days to Update: 9

Source: California Regional Water Quality Control Board Central Valley Region (5)
Telephone: 916-464-4834
Last EDR Contact: 07/01/2011
Next Scheduled EDR Contact: 10/17/2011
Data Release Frequency: No Update Planned

LUST REG 4: Underground Storage Tank Leak List
Los Angeles, Ventura counties. For more current information, please refer to the State Water Resources Control Board's LUST database.

Date of Government Version: 09/07/2004
Date Data Arrived at EDR: 09/07/2004
Date Made Active in Reports: 10/12/2004
Number of Days to Update: 35

Source: California Regional Water Quality Control Board Los Angeles Region (4)
Telephone: 213-576-6710
Last EDR Contact: 09/06/2011
Next Scheduled EDR Contact: 12/19/2011
Data Release Frequency: No Update Planned

LUST REG 3: Leaking Underground Storage Tank Database
Leaking Underground Storage Tank locations. Monterey, San Benito, San Luis Obispo, Santa Barbara, Santa Cruz counties.

Date of Government Version: 05/19/2003
Date Data Arrived at EDR: 05/19/2003
Date Made Active in Reports: 06/02/2003
Number of Days to Update: 14

Source: California Regional Water Quality Control Board Central Coast Region (3)
Telephone: 805-542-4786
Last EDR Contact: 07/18/2011
Next Scheduled EDR Contact: 10/31/2011
Data Release Frequency: No Update Planned

LUST REG 2: Fuel Leak List
Leaking Underground Storage Tank locations. Alameda, Contra Costa, Marin, Napa, San Francisco, San Mateo, Santa Clara, Solano, Sonoma counties.

Date of Government Version: 09/30/2004
Date Data Arrived at EDR: 10/20/2004
Date Made Active in Reports: 11/19/2004
Number of Days to Update: 30

Source: California Regional Water Quality Control Board San Francisco Bay Region (2)
Telephone: 510-622-2433
Last EDR Contact: 09/19/2011
Next Scheduled EDR Contact: 01/02/2012
Data Release Frequency: Quarterly

GOVERNMENT RECORDS SEARCHED / DATA CURRENCY TRACKING

LUST REG 1: Active Toxic Site Investigation

Del Norte, Humboldt, Lake, Mendocino, Modoc, Siskiyou, Sonoma, Trinity counties. For more current information, please refer to the State Water Resources Control Board's LUST database.

Date of Government Version: 02/01/2001
Date Data Arrived at EDR: 02/28/2001
Date Made Active in Reports: 03/29/2001
Number of Days to Update: 29

Source: California Regional Water Quality Control Board North Coast (1)
Telephone: 707-570-3769
Last EDR Contact: 08/01/2011
Next Scheduled EDR Contact: 11/14/2011
Data Release Frequency: No Update Planned

LUST: Geotracker's Leaking Underground Fuel Tank Report

Leaking Underground Storage Tank Incident Reports. LUST records contain an inventory of reported leaking underground storage tank incidents. Not all states maintain these records, and the information stored varies by state. For more information on a particular leaking underground storage tank sites, please contact the appropriate regulatory agency.

Date of Government Version: 07/26/2013
Date Data Arrived at EDR: 07/26/2013
Date Made Active in Reports: 08/26/2013
Number of Days to Update: 31

Source: State Water Resources Control Board
Telephone: see region list
Last EDR Contact: 09/17/2013
Next Scheduled EDR Contact: 12/30/2013
Data Release Frequency: Quarterly

LUST REG 7: Leaking Underground Storage Tank Case Listing

Leaking Underground Storage Tank locations. Imperial, Riverside, San Diego, Santa Barbara counties.

Date of Government Version: 02/26/2004
Date Data Arrived at EDR: 02/26/2004
Date Made Active in Reports: 03/24/2004
Number of Days to Update: 27

Source: California Regional Water Quality Control Board Colorado River Basin Region (7)
Telephone: 760-776-8943
Last EDR Contact: 08/01/2011
Next Scheduled EDR Contact: 11/14/2011
Data Release Frequency: No Update Planned

LUST REG 8: Leaking Underground Storage Tanks

California Regional Water Quality Control Board Santa Ana Region (8). For more current information, please refer to the State Water Resources Control Board's LUST database.

Date of Government Version: 02/14/2005
Date Data Arrived at EDR: 02/15/2005
Date Made Active in Reports: 03/28/2005
Number of Days to Update: 41

Source: California Regional Water Quality Control Board Santa Ana Region (8)
Telephone: 909-782-4496
Last EDR Contact: 08/15/2011
Next Scheduled EDR Contact: 11/28/2011
Data Release Frequency: Varies

CA FID UST: Facility Inventory Database

The Facility Inventory Database (FID) contains a historical listing of active and inactive underground storage tank locations from the State Water Resource Control Board. Refer to local/county source for current data.

Date of Government Version: 10/31/1994
Date Data Arrived at EDR: 09/05/1995
Date Made Active in Reports: 09/29/1995
Number of Days to Update: 24

Source: California Environmental Protection Agency
Telephone: 916-341-5851
Last EDR Contact: 12/28/1998
Next Scheduled EDR Contact: N/A
Data Release Frequency: No Update Planned

SLIC: Statewide SLIC Cases

The SLIC (Spills, Leaks, Investigations and Cleanup) program is designed to protect and restore water quality from spills, leaks, and similar discharges.

Date of Government Version: 07/26/2013
Date Data Arrived at EDR: 07/26/2013
Date Made Active in Reports: 08/26/2013
Number of Days to Update: 31

Source: State Water Resources Control Board
Telephone: 866-480-1028
Last EDR Contact: 09/17/2013
Next Scheduled EDR Contact: 12/30/2013
Data Release Frequency: Varies

SLIC REG 1: Active Toxic Site Investigations

The SLIC (Spills, Leaks, Investigations and Cleanup) program is designed to protect and restore water quality from spills, leaks, and similar discharges.

Date of Government Version: 04/03/2003
Date Data Arrived at EDR: 04/07/2003
Date Made Active in Reports: 04/25/2003
Number of Days to Update: 18

Source: California Regional Water Quality Control Board, North Coast Region (1)
Telephone: 707-576-2220
Last EDR Contact: 08/01/2011
Next Scheduled EDR Contact: 11/14/2011
Data Release Frequency: No Update Planned

SLIC REG 2: Spills, Leaks, Investigation & Cleanup Cost Recovery Listing

The SLIC (Spills, Leaks, Investigations and Cleanup) program is designed to protect and restore water quality from spills, leaks, and similar discharges.

Date of Government Version: 09/30/2004
Date Data Arrived at EDR: 10/20/2004
Date Made Active in Reports: 11/19/2004
Number of Days to Update: 30

Source: Regional Water Quality Control Board San Francisco Bay Region (2)
Telephone: 510-286-0457
Last EDR Contact: 09/19/2011
Next Scheduled EDR Contact: 01/02/2012
Data Release Frequency: Quarterly

SLIC REG 3: Spills, Leaks, Investigation & Cleanup Cost Recovery Listing

The SLIC (Spills, Leaks, Investigations and Cleanup) program is designed to protect and restore water quality from spills, leaks, and similar discharges.

Date of Government Version: 05/18/2006
Date Data Arrived at EDR: 05/18/2006
Date Made Active in Reports: 06/15/2006
Number of Days to Update: 28

Source: California Regional Water Quality Control Board Central Coast Region (3)
Telephone: 805-549-3147
Last EDR Contact: 07/18/2011
Next Scheduled EDR Contact: 10/31/2011
Data Release Frequency: Semi-Annually

SLIC REG 4: Spills, Leaks, Investigation & Cleanup Cost Recovery Listing

The SLIC (Spills, Leaks, Investigations and Cleanup) program is designed to protect and restore water quality from spills, leaks, and similar discharges.

Date of Government Version: 11/17/2004
Date Data Arrived at EDR: 11/18/2004
Date Made Active in Reports: 01/04/2005
Number of Days to Update: 47

Source: Region Water Quality Control Board Los Angeles Region (4)
Telephone: 213-576-6600
Last EDR Contact: 07/01/2011
Next Scheduled EDR Contact: 10/17/2011
Data Release Frequency: Varies

SLIC REG 5: Spills, Leaks, Investigation & Cleanup Cost Recovery Listing

The SLIC (Spills, Leaks, Investigations and Cleanup) program is designed to protect and restore water quality from spills, leaks, and similar discharges.

Date of Government Version: 04/01/2005
Date Data Arrived at EDR: 04/05/2005
Date Made Active in Reports: 04/21/2005
Number of Days to Update: 16

Source: Regional Water Quality Control Board Central Valley Region (5)
Telephone: 916-464-3291
Last EDR Contact: 09/12/2011
Next Scheduled EDR Contact: 12/26/2011
Data Release Frequency: Semi-Annually

SLIC REG 6V: Spills, Leaks, Investigation & Cleanup Cost Recovery Listing

The SLIC (Spills, Leaks, Investigations and Cleanup) program is designed to protect and restore water quality from spills, leaks, and similar discharges.

Date of Government Version: 05/24/2005
Date Data Arrived at EDR: 05/25/2005
Date Made Active in Reports: 06/16/2005
Number of Days to Update: 22

Source: Regional Water Quality Control Board, Victorville Branch
Telephone: 619-241-6583
Last EDR Contact: 08/15/2011
Next Scheduled EDR Contact: 11/28/2011
Data Release Frequency: Semi-Annually

SLIC REG 6L: SLIC Sites
The SLIC (Spills, Leaks, Investigations and Cleanup) program is designed to protect and restore water quality from spills, leaks, and similar discharges.

Date of Government Version: 09/07/2004
Date Data Arrived at EDR: 09/07/2004
Date Made Active in Reports: 10/12/2004
Number of Days to Update: 35
Source: California Regional Water Quality Control Board, Lahontan Region
Telephone: 530-542-5574
Last EDR Contact: 08/15/2011
Next Scheduled EDR Contact: 11/28/2011
Data Release Frequency: No Update Planned

SLIC REG 7: SLIC List
The SLIC (Spills, Leaks, Investigations and Cleanup) program is designed to protect and restore water quality from spills, leaks, and similar discharges.

Date of Government Version: 11/24/2004
Date Data Arrived at EDR: 11/29/2004
Date Made Active in Reports: 01/04/2005
Number of Days to Update: 36
Source: California Regional Quality Control Board, Colorado River Basin Region
Telephone: 760-346-7491
Last EDR Contact: 08/01/2011
Next Scheduled EDR Contact: 11/14/2011
Data Release Frequency: No Update Planned

SLIC REG 8: Spills, Leaks, Investigation & Cleanup Cost Recovery Listing
The SLIC (Spills, Leaks, Investigations and Cleanup) program is designed to protect and restore water quality from spills, leaks, and similar discharges.

Date of Government Version: 04/03/2008
Date Data Arrived at EDR: 04/03/2008
Date Made Active in Reports: 04/14/2008
Number of Days to Update: 11
Source: California Region Water Quality Control Board Santa Ana Region (8)
Telephone: 951-782-3298
Last EDR Contact: 09/12/2011
Next Scheduled EDR Contact: 12/26/2011
Data Release Frequency: Semi-Annually

SLIC REG 9: Spills, Leaks, Investigation & Cleanup Cost Recovery Listing
The SLIC (Spills, Leaks, Investigations and Cleanup) program is designed to protect and restore water quality from spills, leaks, and similar discharges.

Date of Government Version: 09/10/2007
Date Data Arrived at EDR: 09/11/2007
Date Made Active in Reports: 09/28/2007
Number of Days to Update: 17
Source: California Regional Water Quality Control Board San Diego Region (9)
Telephone: 858-467-2980
Last EDR Contact: 08/08/2011
Next Scheduled EDR Contact: 11/21/2011
Data Release Frequency: Annually

UST: Active UST Facilities
Active UST facilities gathered from the local regulatory agencies

Date of Government Version: 07/26/2013
Date Data Arrived at EDR: 07/26/2013
Date Made Active in Reports: 08/20/2013
Number of Days to Update: 25
Source: SWRCB
Telephone: 916-341-5851
Last EDR Contact: 09/17/2013
Next Scheduled EDR Contact: 12/30/2013
Data Release Frequency: Semi-Annually

UST MENDOCINO: Mendocino County UST Database
A listing of underground storage tank locations in Mendocino County.

Date of Government Version: 09/23/2009
Date Data Arrived at EDR: 09/23/2009
Date Made Active in Reports: 10/01/2009
Number of Days to Update: 8
Source: Department of Public Health
Telephone: 707-463-4466
Last EDR Contact: 09/03/2013
Next Scheduled EDR Contact: 12/16/2013
Data Release Frequency: Annually

SWEEPS UST: SWEEPS UST Listing
Statewide Environmental Evaluation and Planning System. This underground storage tank listing was updated and maintained by a company contacted by the SWRCB in the early 1990's. The listing is no longer updated or maintained. The local agency is the contact for more information on a site on the SWEEPS list.

Date of Government Version: 06/01/1994
Date Data Arrived at EDR: 07/07/2005
Date Made Active in Reports: 08/11/2005
Number of Days to Update: 35

Source: State Water Resources Control Board
Telephone: N/A
Last EDR Contact: 06/03/2005
Next Scheduled EDR Contact: N/A
Data Release Frequency: No Update Planned

CHMIRS: California Hazardous Material Incident Report System

California Hazardous Material Incident Reporting System. CHMIRS contains information on reported hazardous material incidents (accidental releases or spills).

Date of Government Version: 03/12/2013
Date Data Arrived at EDR: 05/01/2013
Date Made Active in Reports: 06/25/2013
Number of Days to Update: 55

Source: Office of Emergency Services
Telephone: 916-845-8400
Last EDR Contact: 08/02/2013
Next Scheduled EDR Contact: 11/11/2013
Data Release Frequency: Varies

AST: Aboveground Petroleum Storage Tank Facilities

Registered Aboveground Storage Tanks.

Date of Government Version: 08/01/2009
Date Data Arrived at EDR: 09/10/2009
Date Made Active in Reports: 10/01/2009
Number of Days to Update: 21

Source: State Water Resources Control Board
Telephone: 916-327-5092
Last EDR Contact: 10/07/2013
Next Scheduled EDR Contact: 01/20/2014
Data Release Frequency: Quarterly

DEED: Deed Restriction Listing

Site Mitigation and Brownfields Reuse Program Facility Sites with Deed Restrictions & Hazardous Waste Management Program Facility Sites with Deed / Land Use Restriction. The DTSC Site Mitigation and Brownfields Reuse Program (SMBRP) list includes sites cleaned up under the program's oversight and generally does not include current or former hazardous waste facilities that required a hazardous waste facility permit. The list represents deed restrictions that are active. Some sites have multiple deed restrictions. The DTSC Hazardous Waste Management Program (HWMP) has developed a list of current or former hazardous waste facilities that have a recorded land use restriction at the local county recorder's office. The land use restrictions on this list were required by the DTSC HWMP as a result of the presence of hazardous substances that remain on site after the facility (or part of the facility) has been closed or cleaned up. The types of land use restriction include deed notice, deed restriction, or a land use restriction that binds current and future owners.

Date of Government Version: 06/10/2013
Date Data Arrived at EDR: 06/11/2013
Date Made Active in Reports: 08/21/2013
Number of Days to Update: 71

Source: Department of Toxic Substances Control
Telephone: 916-323-3400
Last EDR Contact: 09/11/2013
Next Scheduled EDR Contact: 12/23/2013
Data Release Frequency: Semi-Annually

VCP: Voluntary Cleanup Program Properties

Contains low threat level properties with either confirmed or unconfirmed releases and the project proponents have request that DTSC oversee investigation and/or cleanup activities and have agreed to provide coverage for DTSC's costs.

Date of Government Version: 09/05/2013
Date Data Arrived at EDR: 09/05/2013
Date Made Active in Reports: 10/10/2013
Number of Days to Update: 35

Source: Department of Toxic Substances Control
Telephone: 916-323-3400
Last EDR Contact: 09/05/2013
Next Scheduled EDR Contact: 11/18/2013
Data Release Frequency: Quarterly

RESPONSE: State Response Sites

Identifies confirmed release sites where DTSC is involved in remediation, either in a lead or oversight capacity. These confirmed release sites are generally high-priority and high potential risk.

Date of Government Version: 09/05/2013
Date Data Arrived at EDR: 09/05/2013
Date Made Active in Reports: 10/10/2013
Number of Days to Update: 35

Source: Department of Toxic Substances Control
Telephone: 916-323-3400
Last EDR Contact: 09/05/2013
Next Scheduled EDR Contact: 11/18/2013
Data Release Frequency: Quarterly

HAZNET: Facility and Manifest Data

Facility and Manifest Data. The data is extracted from the copies of hazardous waste manifests received each year by the DTSC. The annual volume of manifests is typically 700,000 - 1,000,000 annually, representing approximately 350,000 - 500,000 shipments. Data are from the manifests submitted without correction, and therefore many contain some invalid values for data elements such as generator ID, TSD ID, waste category, and disposal method.

Date of Government Version: 12/31/2012
Date Data Arrived at EDR: 07/16/2013
Date Made Active in Reports: 08/26/2013
Number of Days to Update: 41

Source: California Environmental Protection Agency
Telephone: 916-255-1136
Last EDR Contact: 07/16/2013
Next Scheduled EDR Contact: 10/28/2013
Data Release Frequency: Annually

ENVIROSTOR: EnviroStor Database

The Department of Toxic Substances Control's (DTSC's) Site Mitigation and Brownfields Reuse Program's (SMBRP's) EnviroStor database identifes sites that have known contamination or sites for which there may be reasons to investigate further. The database includes the following site types: Federal Superfund sites (National Priorities List (NPL)); State Response, including Military Facilities and State Superfund; Voluntary Cleanup; and School sites. EnviroStor provides similar information to the information that was available in CalSites, and provides additional site information, including, but not limited to, identification of formerly-contaminated properties that have been released for reuse, properties where environmental deed restrictions have been recorded to prevent inappropriate land uses, and risk characterization information that is used to assess potential impacts to public health and the environment at contaminated sites.

Date of Government Version: 09/05/2013
Date Data Arrived at EDR: 09/05/2013
Date Made Active in Reports: 10/10/2013
Number of Days to Update: 35

Source: Department of Toxic Substances Control
Telephone: 916-323-3400
Last EDR Contact: 09/05/2013
Next Scheduled EDR Contact: 11/18/2013
Data Release Frequency: Quarterly

TRIBAL RECORDS

INDIAN RESERV: Indian Reservations

This map layer portrays Indian administered lands of the United States that have any area equal to or greater than 640 acres.

Date of Government Version: 12/31/2005
Date Data Arrived at EDR: 12/08/2006
Date Made Active in Reports: 01/11/2007
Number of Days to Update: 34

Source: USGS
Telephone: 202-208-3710
Last EDR Contact: 07/19/2013
Next Scheduled EDR Contact: 10/28/2013
Data Release Frequency: Semi-Annually

INDIAN LUST R8: Leaking Underground Storage Tanks on Indian Land

LUSTs on Indian land in Colorado, Montana, North Dakota, South Dakota, Utah and Wyoming.

Date of Government Version: 08/27/2012
Date Data Arrived at EDR: 08/28/2012
Date Made Active in Reports: 10/16/2012
Number of Days to Update: 49

Source: EPA Region 8
Telephone: 303-312-6271
Last EDR Contact: 07/24/2013
Next Scheduled EDR Contact: 11/11/2013
Data Release Frequency: Quarterly

INDIAN LUST R7: Leaking Underground Storage Tanks on Indian Land

LUSTs on Indian land in Iowa, Kansas, and Nebraska

Date of Government Version: 12/31/2012
Date Data Arrived at EDR: 02/28/2013
Date Made Active in Reports: 04/12/2013
Number of Days to Update: 43

Source: EPA Region 7
Telephone: 913-551-7003
Last EDR Contact: 07/24/2013
Next Scheduled EDR Contact: 11/11/2013
Data Release Frequency: Varies

INDIAN LUST R4: Leaking Underground Storage Tanks on Indian Land

LUSTs on Indian land in Florida, Mississippi and North Carolina.

Date of Government Version: 02/06/2013
Date Data Arrived at EDR: 02/08/2013
Date Made Active in Reports: 04/12/2013
Number of Days to Update: 63

Source: EPA Region 4
Telephone: 404-562-8677
Last EDR Contact: 07/24/2013
Next Scheduled EDR Contact: 11/11/2013
Data Release Frequency: Semi-Annually

INDIAN LUST R1: Leaking Underground Storage Tanks on Indian Land
A listing of leaking underground storage tank locations on Indian Land.

Date of Government Version: 09/28/2012
Date Data Arrived at EDR: 11/01/2012
Date Made Active in Reports: 04/12/2013
Number of Days to Update: 162

Source: EPA Region 1
Telephone: 617-918-1313
Last EDR Contact: 08/02/2013
Next Scheduled EDR Contact: 11/11/2013
Data Release Frequency: Varies

INDIAN LUST R9: Leaking Underground Storage Tanks on Indian Land
LUSTs on Indian land in Arizona, California, New Mexico and Nevada

Date of Government Version: 03/01/2013
Date Data Arrived at EDR: 03/01/2013
Date Made Active in Reports: 04/12/2013
Number of Days to Update: 42

Source: Environmental Protection Agency
Telephone: 415-972-3372
Last EDR Contact: 07/24/2013
Next Scheduled EDR Contact: 11/11/2013
Data Release Frequency: Quarterly

INDIAN LUST R10: Leaking Underground Storage Tanks on Indian Land
LUSTs on Indian land in Alaska, Idaho, Oregon and Washington.

Date of Government Version: 02/05/2013
Date Data Arrived at EDR: 02/06/2013
Date Made Active in Reports: 04/12/2013
Number of Days to Update: 65

Source: EPA Region 10
Telephone: 206-553-2857
Last EDR Contact: 07/24/2013
Next Scheduled EDR Contact: 11/11/2013
Data Release Frequency: Quarterly

INDIAN LUST R6: Leaking Underground Storage Tanks on Indian Land
LUSTs on Indian land in New Mexico and Oklahoma.

Date of Government Version: 09/12/2011
Date Data Arrived at EDR: 09/13/2011
Date Made Active in Reports: 11/11/2011
Number of Days to Update: 59

Source: EPA Region 6
Telephone: 214-665-6597
Last EDR Contact: 07/24/2013
Next Scheduled EDR Contact: 11/11/2013
Data Release Frequency: Varies

INDIAN UST R1: Underground Storage Tanks on Indian Land
The Indian Underground Storage Tank (UST) database provides information about underground storage tanks on Indian land in EPA Region 1 (Connecticut, Maine, Massachusetts, New Hampshire, Rhode Island, Vermont and ten Tribal Nations).

Date of Government Version: 09/28/2012
Date Data Arrived at EDR: 11/07/2012
Date Made Active in Reports: 04/12/2013
Number of Days to Update: 156

Source: EPA, Region 1
Telephone: 617-918-1313
Last EDR Contact: 08/02/2013
Next Scheduled EDR Contact: 11/11/2013
Data Release Frequency: Varies

INDIAN UST R4: Underground Storage Tanks on Indian Land
The Indian Underground Storage Tank (UST) database provides information about underground storage tanks on Indian land in EPA Region 4 (Alabama, Florida, Georgia, Kentucky, Mississippi, North Carolina, South Carolina, Tennessee and Tribal Nations)

Date of Government Version: 02/06/2013
Date Data Arrived at EDR: 02/08/2013
Date Made Active in Reports: 04/12/2013
Number of Days to Update: 63

Source: EPA Region 4
Telephone: 404-562-9424
Last EDR Contact: 07/24/2013
Next Scheduled EDR Contact: 11/11/2013
Data Release Frequency: Semi-Annually

INDIAN UST R5: Underground Storage Tanks on Indian Land

The Indian Underground Storage Tank (UST) database provides information about underground storage tanks on Indian land in EPA Region 5 (Michigan, Minnesota and Wisconsin and Tribal Nations).

Date of Government Version: 08/02/2012
Date Data Arrived at EDR: 08/03/2012
Date Made Active in Reports: 11/05/2012
Number of Days to Update: 94

Source: EPA Region 5
Telephone: 312-886-6136
Last EDR Contact: 07/24/2013
Next Scheduled EDR Contact: 11/11/2013
Data Release Frequency: Varies

INDIAN UST R6: Underground Storage Tanks on Indian Land

The Indian Underground Storage Tank (UST) database provides information about underground storage tanks on Indian land in EPA Region 6 (Louisiana, Arkansas, Oklahoma, New Mexico, Texas and 65 Tribes).

Date of Government Version: 05/10/2011
Date Data Arrived at EDR: 05/11/2011
Date Made Active in Reports: 06/14/2011
Number of Days to Update: 34

Source: EPA Region 6
Telephone: 214-665-7591
Last EDR Contact: 07/24/2013
Next Scheduled EDR Contact: 11/11/2013
Data Release Frequency: Semi-Annually

INDIAN UST R7: Underground Storage Tanks on Indian Land

The Indian Underground Storage Tank (UST) database provides information about underground storage tanks on Indian land in EPA Region 7 (Iowa, Kansas, Missouri, Nebraska, and 9 Tribal Nations).

Date of Government Version: 12/31/2012
Date Data Arrived at EDR: 02/28/2013
Date Made Active in Reports: 04/12/2013
Number of Days to Update: 43

Source: EPA Region 7
Telephone: 913-551-7003
Last EDR Contact: 07/24/2013
Next Scheduled EDR Contact: 11/11/2013
Data Release Frequency: Varies

INDIAN UST R8: Underground Storage Tanks on Indian Land

The Indian Underground Storage Tank (UST) database provides information about underground storage tanks on Indian land in EPA Region 8 (Colorado, Montana, North Dakota, South Dakota, Utah, Wyoming and 27 Tribal Nations).

Date of Government Version: 08/27/2012
Date Data Arrived at EDR: 08/28/2012
Date Made Active in Reports: 10/16/2012
Number of Days to Update: 49

Source: EPA Region 8
Telephone: 303-312-6137
Last EDR Contact: 07/24/2013
Next Scheduled EDR Contact: 11/11/2013
Data Release Frequency: Quarterly

INDIAN UST R9: Underground Storage Tanks on Indian Land

The Indian Underground Storage Tank (UST) database provides information about underground storage tanks on Indian land in EPA Region 9 (Arizona, California, Hawaii, Nevada, the Pacific Islands, and Tribal Nations).

Date of Government Version: 02/21/2013
Date Data Arrived at EDR: 02/26/2013
Date Made Active in Reports: 04/12/2013
Number of Days to Update: 45

Source: EPA Region 9
Telephone: 415-972-3368
Last EDR Contact: 07/24/2013
Next Scheduled EDR Contact: 11/11/2013
Data Release Frequency: Quarterly

INDIAN UST R10: Underground Storage Tanks on Indian Land

The Indian Underground Storage Tank (UST) database provides information about underground storage tanks on Indian land in EPA Region 10 (Alaska, Idaho, Oregon, Washington, and Tribal Nations).

Date of Government Version: 02/05/2013
Date Data Arrived at EDR: 02/06/2013
Date Made Active in Reports: 04/12/2013
Number of Days to Update: 65

Source: EPA Region 10
Telephone: 206-553-2857
Last EDR Contact: 07/24/2013
Next Scheduled EDR Contact: 11/11/2013
Data Release Frequency: Quarterly

GOVERNMENT RECORDS SEARCHED / DATA CURRENCY TRACKING

COUNTY RECORDS

ALAMEDA COUNTY:

Underground Tanks
Underground storage tank sites located in Alameda county.

Date of Government Version: 07/25/2013
Date Data Arrived at EDR: 07/26/2013
Date Made Active in Reports: 08/20/2013
Number of Days to Update: 25

Source: Alameda County Environmental Health Services
Telephone: 510-567-6700
Last EDR Contact: 09/30/2013
Next Scheduled EDR Contact: 01/13/2014
Data Release Frequency: Semi-Annually

AMADOR COUNTY:

CUPA Facility List
Cupa Facility List

Date of Government Version: 06/20/2013
Date Data Arrived at EDR: 06/21/2013
Date Made Active in Reports: 08/21/2013
Number of Days to Update: 61

Source: Amador County Environmental Health
Telephone: 209-223-6439
Last EDR Contact: 09/10/2013
Next Scheduled EDR Contact: 12/23/2013
Data Release Frequency: Varies

BUTTE COUNTY:

CUPA Facility Listing
Cupa facility list.

Date of Government Version: 08/01/2013
Date Data Arrived at EDR: 08/02/2013
Date Made Active in Reports: 08/22/2013
Number of Days to Update: 20

Source: Public Health Department
Telephone: 530-538-7149
Last EDR Contact: 10/09/2013
Next Scheduled EDR Contact: 01/27/2014
Data Release Frequency: No Update Planned

CALVERAS COUNTY:

CUPA Facility Listing
Cupa Facility Listing

Date of Government Version: 06/30/2013
Date Data Arrived at EDR: 07/24/2013
Date Made Active in Reports: 08/09/2013
Number of Days to Update: 16

Source: Calveras County Environmental Health
Telephone: 209-754-6399
Last EDR Contact: 09/30/2013
Next Scheduled EDR Contact: 01/13/2014
Data Release Frequency: Quarterly

COLUSA COUNTY:

CUPA Facility List
Cupa facility list.

Date of Government Version: 06/20/2013
Date Data Arrived at EDR: 07/01/2013
Date Made Active in Reports: 08/09/2013
Number of Days to Update: 39

Source: Health & Human Services
Telephone: 530-458-0396
Last EDR Contact: 10/04/2013
Next Scheduled EDR Contact: 11/25/2013
Data Release Frequency: Varies

DEL NORTE COUNTY:

CUPA Facility List
Cupa Facility list

Date of Government Version: 01/09/2013
Date Data Arrived at EDR: 01/10/2013
Date Made Active in Reports: 02/25/2013
Number of Days to Update: 46

Source: Del Norte County Environmental Health Division
Telephone: 707-465-0426
Last EDR Contact: 09/20/2013
Next Scheduled EDR Contact: 08/19/2013
Data Release Frequency: Varies

EL DORADO COUNTY:

CUPA Facility List
CUPA facility list.

Date of Government Version: 08/20/2013
Date Data Arrived at EDR: 08/23/2013
Date Made Active in Reports: 10/08/2013
Number of Days to Update: 46

Source: El Dorado County Environmental Management Department
Telephone: 530-621-6623
Last EDR Contact: 08/05/2013
Next Scheduled EDR Contact: 11/18/2013
Data Release Frequency: Varies

FRESNO COUNTY:

CUPA Resources List
Certified Unified Program Agency. CUPA's are responsible for implementing a unified hazardous materials and hazardous waste management regulatory program. The agency provides oversight of businesses that deal with hazardous materials, operate underground storage tanks or aboveground storage tanks.

Date of Government Version: 06/30/2013
Date Data Arrived at EDR: 07/16/2013
Date Made Active in Reports: 07/24/2013
Number of Days to Update: 8

Source: Dept. of Community Health
Telephone: 559-445-3271
Last EDR Contact: 10/09/2013
Next Scheduled EDR Contact: 01/27/2014
Data Release Frequency: Semi-Annually

HUMBOLDT COUNTY:

CUPA Facility List
CUPA facility list.

Date of Government Version: 08/09/2013
Date Data Arrived at EDR: 08/09/2013
Date Made Active in Reports: 08/22/2013
Number of Days to Update: 13

Source: Humboldt County Environmental Health
Telephone: N/A
Last EDR Contact: 08/09/2013
Next Scheduled EDR Contact: 12/09/2013
Data Release Frequency: Varies

IMPERIAL COUNTY:

CUPA Facility List
Cupa facility list.

Date of Government Version: 07/26/2013
Date Data Arrived at EDR: 08/09/2013
Date Made Active in Reports: 08/22/2013
Number of Days to Update: 13

Source: San Diego Border Field Office
Telephone: 760-339-2777
Last EDR Contact: 08/08/2013
Next Scheduled EDR Contact: 11/11/2013
Data Release Frequency: Varies

INYO COUNTY:

GOVERNMENT RECORDS SEARCHED / DATA CURRENCY TRACKING

CUPA Facility List
Cupa facility list.

Date of Government Version: 06/26/2012
Date Data Arrived at EDR: 06/27/2012
Date Made Active in Reports: 08/17/2012
Number of Days to Update: 51

Source: Inyo County Environmental Health Services
Telephone: 760-878-0238
Last EDR Contact: 09/10/2013
Next Scheduled EDR Contact: 12/09/2013
Data Release Frequency: Varies

KERN COUNTY:

Underground Storage Tank Sites & Tank Listing
Kern County Sites and Tanks Listing.

Date of Government Version: 08/31/2010
Date Data Arrived at EDR: 09/01/2010
Date Made Active in Reports: 09/30/2010
Number of Days to Update: 29

Source: Kern County Environment Health Services Department
Telephone: 661-862-8700
Last EDR Contact: 08/07/2013
Next Scheduled EDR Contact: 11/25/2013
Data Release Frequency: Quarterly

KINGS COUNTY:

CUPA Facility List
A listing of sites included in the county?s Certified Unified Program Agency database. California?s Secretary for Environmental Protection established the unified hazardous materials and hazardous waste regulatory program as required by chapter 6.11 of the California Health and Safety Code. The Unified Program consolidates the administration, permits, inspections, and enforcement activities.

Date of Government Version: 08/22/2013
Date Data Arrived at EDR: 08/27/2013
Date Made Active in Reports: 10/08/2013
Number of Days to Update: 42

Source: Kings County Department of Public Health
Telephone: 559-584-1411
Last EDR Contact: 08/22/2013
Next Scheduled EDR Contact: 12/09/2013
Data Release Frequency: Varies

LAKE COUNTY:

CUPA Facility List
Cupa facility list

Date of Government Version: 01/23/2013
Date Data Arrived at EDR: 01/25/2013
Date Made Active in Reports: 02/27/2013
Number of Days to Update: 33

Source: Lake County Environmental Health
Telephone: 707-263-1164
Last EDR Contact: 07/18/2013
Next Scheduled EDR Contact: 11/04/2013
Data Release Frequency: Varies

LOS ANGELES COUNTY:

List of Solid Waste Facilities
Solid Waste Facilities in Los Angeles County.

Date of Government Version: 07/22/2013
Date Data Arrived at EDR: 07/22/2013
Date Made Active in Reports: 08/26/2013
Number of Days to Update: 35

Source: La County Department of Public Works
Telephone: 818-458-5185
Last EDR Contact: 07/22/2013
Next Scheduled EDR Contact: 11/04/2013
Data Release Frequency: Varies

City of Los Angeles Landfills
Landfills owned and maintained by the City of Los Angeles.

Date of Government Version: 03/05/2009
Date Data Arrived at EDR: 03/10/2009
Date Made Active in Reports: 04/08/2009
Number of Days to Update: 29
Source: Engineering & Construction Division
Telephone: 213-473-7869
Last EDR Contact: 07/17/2013
Next Scheduled EDR Contact: 11/04/2013
Data Release Frequency: Varies

Site Mitigation List
Industrial sites that have had some sort of spill or complaint.

Date of Government Version: 01/30/2013
Date Data Arrived at EDR: 02/21/2013
Date Made Active in Reports: 03/25/2013
Number of Days to Update: 32
Source: Community Health Services
Telephone: 323-890-7806
Last EDR Contact: 07/17/2013
Next Scheduled EDR Contact: 11/04/2013
Data Release Frequency: Annually

City of El Segundo Underground Storage Tank
Underground storage tank sites located in El Segundo city.

Date of Government Version: 07/31/2013
Date Data Arrived at EDR: 08/01/2013
Date Made Active in Reports: 08/27/2013
Number of Days to Update: 26
Source: City of El Segundo Fire Department
Telephone: 310-524-2236
Last EDR Contact: 07/18/2013
Next Scheduled EDR Contact: 11/04/2013
Data Release Frequency: Semi-Annually

City of Long Beach Underground Storage Tank
Underground storage tank sites located in the city of Long Beach.

Date of Government Version: 03/28/2003
Date Data Arrived at EDR: 10/23/2003
Date Made Active in Reports: 11/26/2003
Number of Days to Update: 34
Source: City of Long Beach Fire Department
Telephone: 562-570-2563
Last EDR Contact: 07/26/2013
Next Scheduled EDR Contact: 11/11/2013
Data Release Frequency: Annually

City of Torrance Underground Storage Tank
Underground storage tank sites located in the city of Torrance.

Date of Government Version: 07/15/2013
Date Data Arrived at EDR: 07/18/2013
Date Made Active in Reports: 08/20/2013
Number of Days to Update: 33
Source: City of Torrance Fire Department
Telephone: 310-618-2973
Last EDR Contact: 10/09/2013
Next Scheduled EDR Contact: 01/27/2014
Data Release Frequency: Semi-Annually

MADERA COUNTY:

CUPA Facility List
A listing of sites included in the county?s Certified Unified Program Agency database. California?s Secretary for Environmental Protection established the unified hazardous materials and hazardous waste regulatory program as required by chapter 6.11 of the California Health and Safety Code. The Unified Program consolidates the administration, permits, inspections, and enforcement activities.

Date of Government Version: 04/15/2013
Date Data Arrived at EDR: 04/16/2013
Date Made Active in Reports: 05/17/2013
Number of Days to Update: 31
Source: Madera County Environmental Health
Telephone: 559-675-7823
Last EDR Contact: 08/22/2013
Next Scheduled EDR Contact: 12/09/2013
Data Release Frequency: Varies

MARIN COUNTY:

Underground Storage Tank Sites
Currently permitted USTs in Marin County.

Date of Government Version: 11/26/2012
Date Data Arrived at EDR: 11/28/2012
Date Made Active in Reports: 01/21/2013
Number of Days to Update: 54

Source: Public Works Department Waste Management
Telephone: 415-499-6647
Last EDR Contact: 10/07/2013
Next Scheduled EDR Contact: 01/20/2014
Data Release Frequency: Semi-Annually

MERCED COUNTY:

CUPA Facility List
CUPA facility list.

Date of Government Version: 08/23/2013
Date Data Arrived at EDR: 08/27/2013
Date Made Active in Reports: 10/08/2013
Number of Days to Update: 42

Source: Merced County Environmental Health
Telephone: 209-381-1094
Last EDR Contact: 08/22/2013
Next Scheduled EDR Contact: 12/09/2013
Data Release Frequency: Varies

MONO COUNTY:

CUPA Facility List
CUPA Facility List

Date of Government Version: 06/04/2013
Date Data Arrived at EDR: 06/05/2013
Date Made Active in Reports: 07/15/2013
Number of Days to Update: 40

Source: Mono County Health Department
Telephone: 760-932-5580
Last EDR Contact: 09/03/2013
Next Scheduled EDR Contact: 12/16/2013
Data Release Frequency: Varies

MONTEREY COUNTY:

CUPA Facility Listing
CUPA Program listing from the Environmental Health Division.

Date of Government Version: 06/21/2013
Date Data Arrived at EDR: 06/21/2013
Date Made Active in Reports: 08/21/2013
Number of Days to Update: 61

Source: Monterey County Health Department
Telephone: 831-796-1297
Last EDR Contact: 08/22/2013
Next Scheduled EDR Contact: 12/09/2013
Data Release Frequency: Varies

NAPA COUNTY:

Sites With Reported Contamination
A listing of leaking underground storage tank sites located in Napa county.

Date of Government Version: 12/05/2011
Date Data Arrived at EDR: 12/06/2011
Date Made Active in Reports: 02/07/2012
Number of Days to Update: 63

Source: Napa County Department of Environmental Management
Telephone: 707-253-4269
Last EDR Contact: 09/03/2013
Next Scheduled EDR Contact: 12/16/2013
Data Release Frequency: No Update Planned

Closed and Operating Underground Storage Tank Sites
Underground storage tank sites located in Napa county.

Date of Government Version: 01/15/2008
Date Data Arrived at EDR: 01/16/2008
Date Made Active in Reports: 02/08/2008
Number of Days to Update: 23

Source: Napa County Department of Environmental Management
Telephone: 707-253-4269
Last EDR Contact: 09/03/2013
Next Scheduled EDR Contact: 12/16/2013
Data Release Frequency: No Update Planned

NEVADA COUNTY:

CUPA Facility List
CUPA facility list.

Date of Government Version: 05/29/2013
Date Data Arrived at EDR: 05/30/2013
Date Made Active in Reports: 07/15/2013
Number of Days to Update: 46

Source: Community Development Agency
Telephone: 530-265-1467
Last EDR Contact: 08/15/2013
Next Scheduled EDR Contact: 11/18/2013
Data Release Frequency: Varies

ORANGE COUNTY:

List of Industrial Site Cleanups
Petroleum and non-petroleum spills.

Date of Government Version: 08/01/2013
Date Data Arrived at EDR: 08/13/2013
Date Made Active in Reports: 10/08/2013
Number of Days to Update: 56

Source: Health Care Agency
Telephone: 714-834-3446
Last EDR Contact: 08/07/2013
Next Scheduled EDR Contact: 11/25/2013
Data Release Frequency: Annually

List of Underground Storage Tank Cleanups
Orange County Underground Storage Tank Cleanups (LUST).

Date of Government Version: 08/01/2013
Date Data Arrived at EDR: 08/13/2013
Date Made Active in Reports: 10/08/2013
Number of Days to Update: 56

Source: Health Care Agency
Telephone: 714-834-3446
Last EDR Contact: 08/07/2013
Next Scheduled EDR Contact: 11/25/2013
Data Release Frequency: Quarterly

List of Underground Storage Tank Facilities
Orange County Underground Storage Tank Facilities (UST).

Date of Government Version: 08/01/2013
Date Data Arrived at EDR: 08/13/2013
Date Made Active in Reports: 10/08/2013
Number of Days to Update: 56

Source: Health Care Agency
Telephone: 714-834-3446
Last EDR Contact: 08/07/2013
Next Scheduled EDR Contact: 11/25/2013
Data Release Frequency: Quarterly

RIVERSIDE COUNTY:

Listing of Underground Tank Cleanup Sites
Riverside County Underground Storage Tank Cleanup Sites (LUST).

Date of Government Version: 07/18/2013
Date Data Arrived at EDR: 07/18/2013
Date Made Active in Reports: 07/24/2013
Number of Days to Update: 6

Source: Department of Environmental Health
Telephone: 951-358-5055
Last EDR Contact: 09/23/2013
Next Scheduled EDR Contact: 01/08/2014
Data Release Frequency: Quarterly

Underground Storage Tank Tank List
Underground storage tank sites located in Riverside county.

Date of Government Version: 07/18/2013
Date Data Arrived at EDR: 07/18/2013
Date Made Active in Reports: 08/20/2013
Number of Days to Update: 33

Source: Department of Environmental Health
Telephone: 951-358-5055
Last EDR Contact: 09/23/2013
Next Scheduled EDR Contact: 01/08/2014
Data Release Frequency: Quarterly

SACRAMENTO COUNTY:

Toxic Site Clean-Up List
List of sites where unauthorized releases of potentially hazardous materials have occurred.

Date of Government Version: 05/03/2013
Date Data Arrived at EDR: 07/08/2013
Date Made Active in Reports: 07/24/2013
Number of Days to Update: 16

Source: Sacramento County Environmental Management
Telephone: 916-875-8406
Last EDR Contact: 10/07/2013
Next Scheduled EDR Contact: 01/20/2014
Data Release Frequency: Quarterly

Master Hazardous Materials Facility List
Any business that has hazardous materials on site - hazardous material storage sites, underground storage tanks, waste generators.

Date of Government Version: 05/03/2013
Date Data Arrived at EDR: 07/08/2013
Date Made Active in Reports: 08/23/2013
Number of Days to Update: 46

Source: Sacramento County Environmental Management
Telephone: 916-875-8406
Last EDR Contact: 10/07/2013
Next Scheduled EDR Contact: 01/20/2014
Data Release Frequency: Quarterly

SAN BERNARDINO COUNTY:

Hazardous Material Permits
This listing includes underground storage tanks, medical waste handlers/generators, hazardous materials handlers, hazardous waste generators, and waste oil generators/handlers.

Date of Government Version: 09/03/2013
Date Data Arrived at EDR: 09/03/2013
Date Made Active in Reports: 10/10/2013
Number of Days to Update: 37

Source: San Bernardino County Fire Department Hazardous Materials Division
Telephone: 909-387-3041
Last EDR Contact: 08/08/2013
Next Scheduled EDR Contact: 11/25/2013
Data Release Frequency: Quarterly

SAN DIEGO COUNTY:

Hazardous Materials Management Division Database
The database includes: HE58 - This report contains the business name, site address, business phone number, establishment 'H' permit number, type of permit, and the business status. HE17 - In addition to providing the same information provided in the HE58 listing, HE17 provides inspection dates, violations received by the establishment, hazardous waste generated, the quantity, method of storage, treatment/disposal of waste and the hauler, and information on underground storage tanks. Unauthorized Release List - Includes a summary of environmental contamination cases in San Diego County (underground tank cases, non-tank cases, groundwater contamination, and soil contamination are included.)

Date of Government Version: 08/17/2012
Date Data Arrived at EDR: 08/20/2012
Date Made Active in Reports: 10/03/2012
Number of Days to Update: 44

Source: Hazardous Materials Management Division
Telephone: 619-338-2268
Last EDR Contact: 09/23/2013
Next Scheduled EDR Contact: 12/23/2013
Data Release Frequency: Quarterly

Solid Waste Facilities
San Diego County Solid Waste Facilities.

Date of Government Version: 10/31/2012
Date Data Arrived at EDR: 11/06/2012
Date Made Active in Reports: 11/30/2012
Number of Days to Update: 24
Source: Department of Health Services
Telephone: 619-338-2209
Last EDR Contact: 07/24/2013
Next Scheduled EDR Contact: 11/11/2013
Data Release Frequency: Varies

Environmental Case Listing
The listing contains all underground tank release cases and projects pertaining to properties contaminated with hazardous substances that are actively under review by the Site Assessment and Mitigation Program.

Date of Government Version: 03/23/2010
Date Data Arrived at EDR: 06/15/2010
Date Made Active in Reports: 07/09/2010
Number of Days to Update: 24
Source: San Diego County Department of Environmental Health
Telephone: 619-338-2371
Last EDR Contact: 09/10/2013
Next Scheduled EDR Contact: 12/23/2013
Data Release Frequency: No Update Planned

SAN FRANCISCO COUNTY:

Local Oversite Facilities
A listing of leaking underground storage tank sites located in San Francisco county.

Date of Government Version: 09/19/2008
Date Data Arrived at EDR: 09/19/2008
Date Made Active in Reports: 09/29/2008
Number of Days to Update: 10
Source: Department Of Public Health San Francisco County
Telephone: 415-252-3920
Last EDR Contact: 08/07/2013
Next Scheduled EDR Contact: 11/25/2013
Data Release Frequency: Quarterly

Underground Storage Tank Information
Underground storage tank sites located in San Francisco county.

Date of Government Version: 11/29/2010
Date Data Arrived at EDR: 03/10/2011
Date Made Active in Reports: 03/15/2011
Number of Days to Update: 5
Source: Department of Public Health
Telephone: 415-252-3920
Last EDR Contact: 08/07/2013
Next Scheduled EDR Contact: 11/25/2013
Data Release Frequency: Quarterly

SAN JOAQUIN COUNTY:

San Joaquin Co. UST
A listing of underground storage tank locations in San Joaquin county.

Date of Government Version: 06/18/2013
Date Data Arrived at EDR: 06/24/2013
Date Made Active in Reports: 08/20/2013
Number of Days to Update: 57
Source: Environmental Health Department
Telephone: N/A
Last EDR Contact: 09/23/2013
Next Scheduled EDR Contact: 01/08/2014
Data Release Frequency: Semi-Annually

SAN LUIS OBISPO COUNTY:

CUPA Facility List
Cupa Facility List.

Date of Government Version: 08/26/2013
Date Data Arrived at EDR: 08/27/2013
Date Made Active in Reports: 10/10/2013
Number of Days to Update: 44
Source: San Luis Obispo County Public Health Department
Telephone: 805-781-5596
Last EDR Contact: 08/22/2013
Next Scheduled EDR Contact: 12/09/2013
Data Release Frequency: Varies

SAN MATEO COUNTY:

Fuel Leak List
A listing of leaking underground storage tank sites located in San Mateo county.

Date of Government Version: 06/17/2013
Date Data Arrived at EDR: 06/18/2013
Date Made Active in Reports: 08/21/2013
Number of Days to Update: 64

Source: San Mateo County Environmental Health Services Division
Telephone: 650-363-1921
Last EDR Contact: 09/16/2013
Next Scheduled EDR Contact: 12/30/2013
Data Release Frequency: Semi-Annually

SANTA BARBARA COUNTY:

CUPA Facility Listing
CUPA Program Listing from the Environmental Health Services division.

Date of Government Version: 09/08/2011
Date Data Arrived at EDR: 09/09/2011
Date Made Active in Reports: 10/07/2011
Number of Days to Update: 28

Source: Santa Barbara County Public Health Department
Telephone: 805-686-8167
Last EDR Contact: 09/23/2013
Next Scheduled EDR Contact: 12/09/2013
Data Release Frequency: Varies

SANTA CLARA COUNTY:

Cupa Facility List
Cupa facility list

Date of Government Version: 09/03/2013
Date Data Arrived at EDR: 09/04/2013
Date Made Active in Reports: 10/10/2013
Number of Days to Update: 36

Source: Department of Environmental Health
Telephone: 408-918-1973
Last EDR Contact: 09/03/2013
Next Scheduled EDR Contact: 12/16/2013
Data Release Frequency: Varies

LOP Listing
A listing of leaking underground storage tanks located in Santa Clara county.

Date of Government Version: 06/03/2013
Date Data Arrived at EDR: 06/06/2013
Date Made Active in Reports: 07/15/2013
Number of Days to Update: 39

Source: Department of Environmental Health
Telephone: 408-918-3417
Last EDR Contact: 09/03/2013
Next Scheduled EDR Contact: 12/16/2013
Data Release Frequency: Annually

SANTA CRUZ COUNTY:

CUPA Facility List
CUPA facility listing.

Date of Government Version: 08/22/2013
Date Data Arrived at EDR: 08/27/2013
Date Made Active in Reports: 10/10/2013
Number of Days to Update: 44

Source: Santa Cruz County Environmental Health
Telephone: 831-464-2761
Last EDR Contact: 08/22/2013
Next Scheduled EDR Contact: 12/09/2013
Data Release Frequency: Varies

SHASTA COUNTY:

CUPA Facility List
Cupa Facility List.

Date of Government Version: 06/17/2013
Date Data Arrived at EDR: 06/18/2013
Date Made Active in Reports: 08/21/2013
Number of Days to Update: 64

Source: Shasta County Department of Resource Management
Telephone: 530-225-5789
Last EDR Contact: 08/22/2013
Next Scheduled EDR Contact: 12/09/2013
Data Release Frequency: Varies

SOLANO COUNTY:

Leaking Underground Storage Tanks
A listing of leaking underground storage tank sites located in Solano county.

Date of Government Version: 06/17/2013
Date Data Arrived at EDR: 06/20/2013
Date Made Active in Reports: 08/12/2013
Number of Days to Update: 53

Source: Solano County Department of Environmental Management
Telephone: 707-784-6770
Last EDR Contact: 09/16/2013
Next Scheduled EDR Contact: 12/30/2013
Data Release Frequency: Quarterly

Underground Storage Tanks
Underground storage tank sites located in Solano county.

Date of Government Version: 06/17/2013
Date Data Arrived at EDR: 06/20/2013
Date Made Active in Reports: 08/20/2013
Number of Days to Update: 61

Source: Solano County Department of Environmental Management
Telephone: 707-784-6770
Last EDR Contact: 09/16/2013
Next Scheduled EDR Contact: 12/30/2013
Data Release Frequency: Quarterly

SONOMA COUNTY:

Cupa Facility List
Cupa Facility list

Date of Government Version: 07/05/2013
Date Data Arrived at EDR: 07/05/2013
Date Made Active in Reports: 08/21/2013
Number of Days to Update: 47

Source: County of Sonoma Fire & Emergency Services Department
Telephone: 707-565-1174
Last EDR Contact: 09/30/2013
Next Scheduled EDR Contact: 01/13/2014
Data Release Frequency: Varies

Leaking Underground Storage Tank Sites
A listing of leaking underground storage tank sites located in Sonoma county.

Date of Government Version: 07/02/2013
Date Data Arrived at EDR: 07/05/2013
Date Made Active in Reports: 08/12/2013
Number of Days to Update: 38

Source: Department of Health Services
Telephone: 707-565-6565
Last EDR Contact: 09/30/2013
Next Scheduled EDR Contact: 01/13/2014
Data Release Frequency: Quarterly

SUTTER COUNTY:

Underground Storage Tanks
Underground storage tank sites located in Sutter county.

Date of Government Version: 06/10/2013
Date Data Arrived at EDR: 06/11/2013
Date Made Active in Reports: 08/19/2013
Number of Days to Update: 69

Source: Sutter County Department of Agriculture
Telephone: 530-822-7500
Last EDR Contact: 09/10/2013
Next Scheduled EDR Contact: 12/23/2013
Data Release Frequency: Semi-Annually

TUOLUMNE COUNTY:

CUPA Facility List
Cupa facility list

Date of Government Version: 01/14/2013
Date Data Arrived at EDR: 01/16/2013
Date Made Active in Reports: 02/27/2013
Number of Days to Update: 42

Source: Divison of Environmental Health
Telephone: 209-533-5633
Last EDR Contact: 07/26/2013
Next Scheduled EDR Contact: 11/11/2013
Data Release Frequency: Varies

VENTURA COUNTY:

Inventory of Illegal Abandoned and Inactive Sites
Ventura County Inventory of Closed, Illegal Abandoned, and Inactive Sites.

Date of Government Version: 12/01/2011
Date Data Arrived at EDR: 12/01/2011
Date Made Active in Reports: 01/19/2012
Number of Days to Update: 49

Source: Environmental Health Division
Telephone: 805-654-2813
Last EDR Contact: 10/07/2013
Next Scheduled EDR Contact: 01/20/2014
Data Release Frequency: Annually

Listing of Underground Tank Cleanup Sites
Ventura County Underground Storage Tank Cleanup Sites (LUST).

Date of Government Version: 05/29/2008
Date Data Arrived at EDR: 06/24/2008
Date Made Active in Reports: 07/31/2008
Number of Days to Update: 37

Source: Environmental Health Division
Telephone: 805-654-2813
Last EDR Contact: 08/19/2013
Next Scheduled EDR Contact: 12/02/2013
Data Release Frequency: Quarterly

Underground Tank Closed Sites List
Ventura County Operating Underground Storage Tank Sites (UST)/Underground Tank Closed Sites List.

Date of Government Version: 05/28/2013
Date Data Arrived at EDR: 06/17/2013
Date Made Active in Reports: 08/20/2013
Number of Days to Update: 64

Source: Environmental Health Division
Telephone: 805-654-2813
Last EDR Contact: 09/16/2013
Next Scheduled EDR Contact: 12/30/2013
Data Release Frequency: Quarterly

YOLO COUNTY:

Underground Storage Tank Comprehensive Facility Report
Underground storage tank sites located in Yolo county.

Date of Government Version: 06/24/2013
Date Data Arrived at EDR: 06/26/2013
Date Made Active in Reports: 08/20/2013
Number of Days to Update: 55

Source: Yolo County Department of Health
Telephone: 530-666-8646
Last EDR Contact: 09/23/2013
Next Scheduled EDR Contact: 01/08/2014
Data Release Frequency: Annually

YUBA COUNTY:

CUPA Facility List
CUPA facility listing for Yuba County.

Date of Government Version: 08/01/2013
Date Data Arrived at EDR: 08/05/2013
Date Made Active in Reports: 08/22/2013
Number of Days to Update: 17

Source: Yuba County Environmental Health Department
Telephone: 530-749-7523
Last EDR Contact: 07/31/2013
Next Scheduled EDR Contact: 11/18/2013
Data Release Frequency: Varies

OTHER DATABASE(S)

Depending on the geographic area covered by this report, the data provided in these specialty databases may or may not be complete. For example, the existence of wetlands information data in a specific report does not mean that all wetlands in the area covered by the report are included. Moreover, the absence of any reported wetlands information does not necessarily mean that wetlands do not exist in the area covered by the report.

CT MANIFEST: Hazardous Waste Manifest Data

Facility and manifest data. Manifest is a document that lists and tracks hazardous waste from the generator through transporters to a tsd facility.

Date of Government Version: 07/30/2013
Date Data Arrived at EDR: 08/19/2013
Date Made Active in Reports: 10/03/2013
Number of Days to Update: 45

Source: Department of Energy & Environmental Protection
Telephone: 860-424-3375
Last EDR Contact: 08/19/2013
Next Scheduled EDR Contact: 12/02/2013
Data Release Frequency: Annually

NJ MANIFEST: Manifest Information

Hazardous waste manifest information.

Date of Government Version: 12/31/2011
Date Data Arrived at EDR: 07/19/2012
Date Made Active in Reports: 08/28/2012
Number of Days to Update: 40

Source: Department of Environmental Protection
Telephone: N/A
Last EDR Contact: 07/19/2013
Next Scheduled EDR Contact: 10/28/2013
Data Release Frequency: Annually

NY MANIFEST: Facility and Manifest Data

Manifest is a document that lists and tracks hazardous waste from the generator through transporters to a TSD facility.

Date of Government Version: 08/01/2013
Date Data Arrived at EDR: 08/07/2013
Date Made Active in Reports: 09/10/2013
Number of Days to Update: 34

Source: Department of Environmental Conservation
Telephone: 518-402-8651
Last EDR Contact: 08/07/2013
Next Scheduled EDR Contact: 11/18/2013
Data Release Frequency: Annually

PA MANIFEST: Manifest Information

Hazardous waste manifest information.

Date of Government Version: 12/31/2012
Date Data Arrived at EDR: 07/24/2013
Date Made Active in Reports: 08/19/2013
Number of Days to Update: 26

Source: Department of Environmental Protection
Telephone: 717-783-8990
Last EDR Contact: 07/18/2013
Next Scheduled EDR Contact: 11/04/2013
Data Release Frequency: Annually

RI MANIFEST: Manifest information

Hazardous waste manifest information

Date of Government Version: 12/31/2012
Date Data Arrived at EDR: 06/21/2013
Date Made Active in Reports: 08/05/2013
Number of Days to Update: 45

Source: Department of Environmental Management
Telephone: 401-222-2797
Last EDR Contact: 08/23/2013
Next Scheduled EDR Contact: 12/09/2013
Data Release Frequency: Annually

WI MANIFEST: Manifest Information

Hazardous waste manifest information.

Date of Government Version: 12/31/2012
Date Data Arrived at EDR: 08/09/2013
Date Made Active in Reports: 09/27/2013
Number of Days to Update: 49

Source: Department of Natural Resources
Telephone: N/A
Last EDR Contact: 09/16/2013
Next Scheduled EDR Contact: 12/30/2013
Data Release Frequency: Annually

Oil/Gas Pipelines: This data was obtained by EDR from the USGS in 1994. It is referred to by USGS as GeoData Digital Line Graphs from 1:100,000-Scale Maps. It was extracted from the transportation category including some oil, but primarily gas pipelines.

Sensitive Receptors: There are individuals deemed sensitive receptors due to their fragile immune systems and special sensitivity to environmental discharges. These sensitive receptors typically include the elderly, the sick, and children. While the location of all sensitive receptors cannot be determined, EDR indicates those buildings and facilities - schools, daycares, hospitals, medical centers, and nursing homes - where individuals who are sensitive receptors are likely to be located.

AHA Hospitals:
Source: American Hospital Association, Inc.
Telephone: 312-280-5991
The database includes a listing of hospitals based on the American Hospital Association's annual survey of hospitals.

Medical Centers: Provider of Services Listing
Source: Centers for Medicare & Medicaid Services
Telephone: 410-786-3000
A listing of hospitals with Medicare provider number, produced by Centers of Medicare & Medicaid Services, a federal agency within the U.S. Department of Health and Human Services.

Nursing Homes
Source: National Institutes of Health
Telephone: 301-594-6248
Information on Medicare and Medicaid certified nursing homes in the United States.

Public Schools
Source: National Center for Education Statistics
Telephone: 202-502-7300
The National Center for Education Statistics' primary database on elementary and secondary public education in the United States. It is a comprehensive, annual, national statistical database of all public elementary and secondary schools and school districts, which contains data that are comparable across all states.

Private Schools
Source: National Center for Education Statistics
Telephone: 202-502-7300
The National Center for Education Statistics' primary database on private school locations in the United States.

Daycare Centers: Licensed Facilities
Source: Department of Social Services
Telephone: 916-657-4041

Flood Zone Data: This data, available in select counties across the country, was obtained by EDR in 2003 & 2011 from the Federal Emergency Management Agency (FEMA). Data depicts 100-year and 500-year flood zones as defined by FEMA.

NWI: National Wetlands Inventory. This data, available in select counties across the country, was obtained by EDR in 2002 and 2005 from the U.S. Fish and Wildlife Service.

STREET AND ADDRESS INFORMATION

© 2010 Tele Atlas North America, Inc. All rights reserved. This material is proprietary and the subject of copyright protection and other intellectual property rights owned by or licensed to Tele Atlas North America, Inc. The use of this material is subject to the terms of a license agreement. You will be held liable for any unauthorized copying or disclosure of this material.

Appendix E Historical Aerial Photo Report

I-10 Corridor Project, Pomona To Redlands
Interstate 10, East of Garey Ave. and Ford St.
Pomona, CA 91768

Inquiry Number: 3752204.1
October 14, 2013

The EDR Aerial Photo Decade Package

EDR® Environmental Data Resources Inc

440 Wheelers Farms Road
Milford, CT 06461
800.352.0050
www.edrnet.com

EDR Aerial Photo Decade Package

Environmental Data Resources, Inc. (EDR) Aerial Photo Decade Package is a screening tool designed to assist environmental professionals in evaluating potential liability on a target property resulting from past activities. EDR's professional researchers provide digitally reproduced historical aerial photographs, and when available, provide one photo per decade.

When delivered electronically by EDR, the aerial photo images included with this report are for ONE TIME USE ONLY. Further reproduction of these aerial photo images is prohibited without permission from EDR. For more information contact your EDR Account Executive.

Thank you for your business.
Please contact EDR at 1-800-352-0050
with any questions or comments.

Disclaimer - Copyright and Trademark Notice

This Report contains certain information obtained from a variety of public and other sources reasonably available to Environmental Data Resources, Inc. It cannot be concluded from this Report that coverage information for the target and surrounding properties does not exist from other sources. **NO WARRANTY EXPRESSED OR IMPLIED, IS MADE WHATSOEVER IN CONNECTION WITH THIS REPORT. ENVIRONMENTAL DATA RESOURCES, INC. SPECIFICALLY DISCLAIMS THE MAKING OF ANY SUCH WARRANTIES, INCLUDING WITHOUT LIMITATION, MERCHANTABILITY OR FITNESS FOR A PARTICULAR USE OR PURPOSE. ALL RISK IS ASSUMED BY THE USER. IN NO EVENT SHALL ENVIRONMENTAL DATA RESOURCES, INC. BE LIABLE TO ANYONE, WHETHER ARISING OUT OF ERRORS OR OMISSIONS, NEGLIGENCE, ACCIDENT OR ANY OTHER CAUSE, FOR ANY LOSS OF DAMAGE, INCLUDING, WITHOUT LIMITATION, SPECIAL, INCIDENTAL, CONSEQUENTIAL, OR EXEMPLARY DAMAGES. ANY LIABILITY ON THE PART OF ENVIRONMENTAL DATA RESOURCES, INC. IS STRICTLY LIMITED TO A REFUND OF THE AMOUNT PAID FOR THIS REPORT.** Purchaser accepts this Report AS IS. Any analyses, estimates, ratings, environmental risk levels or risk codes provided in this Report are provided for illustrative purposes only, and are not intended to provide, nor should they be interpreted as providing any facts regarding, or prediction or forecast of, any environmental risk for any property. Only a Phase I Environmental Site Assessment performed by an environmental professional can provide information regarding the environmental risk for any property. Additionally, the information provided in this Report is not to be construed as legal advice.

Copyright 2013 by Environmental Data Resources, Inc. All rights reserved. Reproduction in any media or format, in whole or in part, of any report or map of Environmental Data Resources, Inc., or its affiliates, is prohibited without prior written permission.

EDR and its logos (including Sanborn and Sanborn Map) are trademarks of Environmental Data Resources, Inc. or its affiliates. All other trademarks used herein are the property of their respective owners.

Date EDR Searched Historical Sources:

Aerial Photography October 14, 2013

Target Property:

Interstate 10, East of Garey Ave. and Ford St.

Pomona, CA 91768

Year	Scale	Details	Source
1928	Aerial Photograph. Scale: 1"=1000'	Flight Year: 1928 Best Copy Available from original source	Fairchild
1928	Aerial Photograph. Scale: 1"=1000'	Flight Year: 1928 Best Copy Available from original source	Fairchild
1938	Aerial Photograph. Scale: 1"=1000'	Flight Year: 1938	Laval
1938	Aerial Photograph. Scale: 1"=1000'	Flight Year: 1938	Laval
1938	Aerial Photograph. Scale: 1"=1000'	Flight Year: 1938	Laval
1938	Aerial Photograph. Scale: 1"=1000'	Flight Year: 1938	Laval
1938	Aerial Photograph. Scale: 1"=1000'	Flight Year: 1938	Laval
1938	Aerial Photograph. Scale: 1"=1000'	Flight Year: 1938	Laval
1949	Aerial Photograph. Scale: 1"=1000'	Flight Year: 1949 Best Copy Available from original source	Fairchild
1949	Aerial Photograph. Scale: 1"=1000'	Flight Year: 1949 Best Copy Available from original source	Fairchild
1949	Aerial Photograph. Scale: 1"=1000'	Flight Year: 1949	Fairchild
1949	Aerial Photograph. Scale: 1"=1000'	Flight Year: 1949 Best Copy Available from original source	Fairchild
1949	Aerial Photograph. Scale: 1"=1000'	Flight Year: 1949	Fairchild
1949	Aerial Photograph. Scale: 1"=1000'	Flight Year: 1949	Fairchild
1953	Aerial Photograph. Scale: 1"=1000'	Flight Year: 1953	Southwestern
1953	Aerial Photograph. Scale: 1"=1000'	Flight Year: 1953	Southwestern
1953	Aerial Photograph. Scale: 1"=1000'	Flight Year: 1953	Southwestern

Year	*Scale*	*Details*	*Source*
1953	Aerial Photograph. Scale: 1"=1000'	Flight Year: 1953	Southwestern
1953	Aerial Photograph. Scale: 1"=1000'	Flight Year: 1953	Southwestern
1960	Aerial Photograph. Scale: 1"=1000'	Flight Year: 1960	Fairchild
1960	Aerial Photograph. Scale: 1"=1000'	Flight Year: 1960	Fairchild
1960	Aerial Photograph. Scale: 1"=1000'	Flight Year: 1960	Fairchild
1960	Aerial Photograph. Scale: 1"=1000'	Flight Year: 1960	Fairchild
1960	Aerial Photograph. Scale: 1"=1000'	Flight Year: 1960	Fairchild
1960	Aerial Photograph. Scale: 1"=1000'	Flight Year: 1960	Fairchild
1968	Aerial Photograph. Scale: 1"=1000'	Flight Year: 1968	Teledyne
1968	Aerial Photograph. Scale: 1"=1000'	Flight Year: 1968	Teledyne
1968	Aerial Photograph. Scale: 1"=1000'	Flight Year: 1968	Teledyne
1968	Aerial Photograph. Scale: 1"=1000'	Flight Year: 1968	Teledyne
1968	Aerial Photograph. Scale: 1"=1000'	Flight Year: 1968	Teledyne
1968	Aerial Photograph. Scale: 1"=1000'	Flight Year: 1968	Teledyne
1977	Aerial Photograph. Scale: 1"=1000'	Flight Year: 1977	Teledyne
1977	Aerial Photograph. Scale: 1"=1000'	Flight Year: 1977	Teledyne
1977	Aerial Photograph. Scale: 1"=1000'	Flight Year: 1977	Teledyne
1977	Aerial Photograph. Scale: 1"=1000'	Flight Year: 1977	Teledyne
1977	Aerial Photograph. Scale: 1"=1000'	Flight Year: 1977	Teledyne
1989	Aerial Photograph. Scale: 1"=1000'	Flight Year: 1989	USGS
1989	Aerial Photograph. Scale: 1"=1000'	Flight Year: 1989	USGS
1989	Aerial Photograph. Scale: 1"=1000'	Flight Year: 1989	USGS
1990	Aerial Photograph. Scale: 1"=1000'	Flight Year: 1990	USGS

Year	*Scale*	*Details*	*Source*
1990	Aerial Photograph. Scale: 1"=1000'	Flight Year: 1990	USGS
1994	Aerial Photograph. Scale: 1"=1000'	Flight Year: 1994	USGS
1994	Aerial Photograph. Scale: 1"=1000'	Flight Year: 1994	USGS
1994	Aerial Photograph. Scale: 1"=1000'	Flight Year: 1994	USGS
1994	Aerial Photograph. Scale: 1"=1000'	Flight Year: 1994	USGS
1994	Aerial Photograph. Scale: 1"=1000'	Flight Year: 1994	USGS
2002	Aerial Photograph. Scale: 1"=1000'	Flight Year: 2002	USGS
2002	Aerial Photograph. Scale: 1"=1000'	Flight Year: 2002	USGS
2002	Aerial Photograph. Scale: 1"=1000'	Flight Year: 2002	USGS
2002	Aerial Photograph. Scale: 1"=1000'	Flight Year: 2002	USGS
2002	Aerial Photograph. Scale: 1"=1000'	Flight Year: 2002	USGS


INQUIRY #: 3752204.1
YEAR: 1928
= 1000'
N


INQUIRY #: 3752204.1
YEAR: 1928
= 1000'
N



INQUIRY #: 3752204.1

YEAR: 1938

= 1000'

N


INQUIRY #: 3752204.1
YEAR: 1938
= 1000'
N


7-38
INQUIRY #: 3752204.1
YEAR: 1938
= 1000'
N



INQUIRY #: 3752204.1

YEAR: 1938

= 1000'

N


INQUIRY #: 3752204.1
YEAR: 1938
= 1000'
N


INQUIRY #: 3752204.1
YEAR: 1938
= 1000'
N


INQUIRY #: 3752204.1
YEAR: 1949
= 1000'
N


INQUIRY #: 3752204.1
YEAR: 1949
= 1000'
N


13
4-19
INQUIRY #: 3752204.1
YEAR: 1949
= 1000'
N



INQUIRY #: 3752204.1

YEAR: 1949

= 1000'

N


INQUIRY #: 3752204.1
YEAR: 1949
= 1000'
N


INQUIRY #: 3752204.1
YEAR: 1949
= 1000'
N


INQUIRY #: 3752204.1
YEAR: 1953
= 1000'
N


INQUIRY #: 3752204.1
YEAR: 1953
= 1000'
N


INQUIRY #: 3752204.1
YEAR: 1953
= 1000'
N


INQUIRY #: 3752204.1
YEAR: 1953
= 1000'
N


INQUIRY #: 3752204.1
YEAR: 1953
= 1000'
N



INQUIRY #: 3752204.1

YEAR: 1960

= 1000'

N


INQUIRY #: 3752204.1
YEAR: 1960
= 1000'
N



INQUIRY #: 3752204.1

YEAR: 1960

N

= 1000'



INQUIRY #: 3752204.1

YEAR: 1960

= 1000'

N


INQUIRY #: 3752204.1
YEAR: 1960
= 1000'
N



INQUIRY #: 3752204.1

YEAR: 1960

= 1000'

N


INQUIRY #: 3752204.1
YEAR: 1968
= 1000'
N


INQUIRY #: 3752204.1
YEAR: 1968
= 1000'
N


INQUIRY #: 3752204.1
YEAR: 1968
= 1000'
N


INQUIRY #: 3752204.1
YEAR: 1968
= 1000'
N


INQUIRY #: 3752204.1
YEAR: 1968
= 1000'
N


INQUIRY #: 3752204.1
YEAR: 1968
= 1000'
N


INQUIRY #: 3752204.1
YEAR: 1977
= 1000'
N


INQUIRY #: 3752204.1
YEAR: 1977
= 1000'
N


INQUIRY #: 3752204.1
YEAR: 1977
= 1000'
N


INQUIRY #: 3752204.1
YEAR: 1977
= 1000'
N


INQUIRY #: 3752204.1
YEAR: 1977
= 1000'
N


INQUIRY #: 3752204.1
YEAR: 1989
= 1000'
N


INQUIRY #: 3752204.1
YEAR: 1989
= 1000'
N

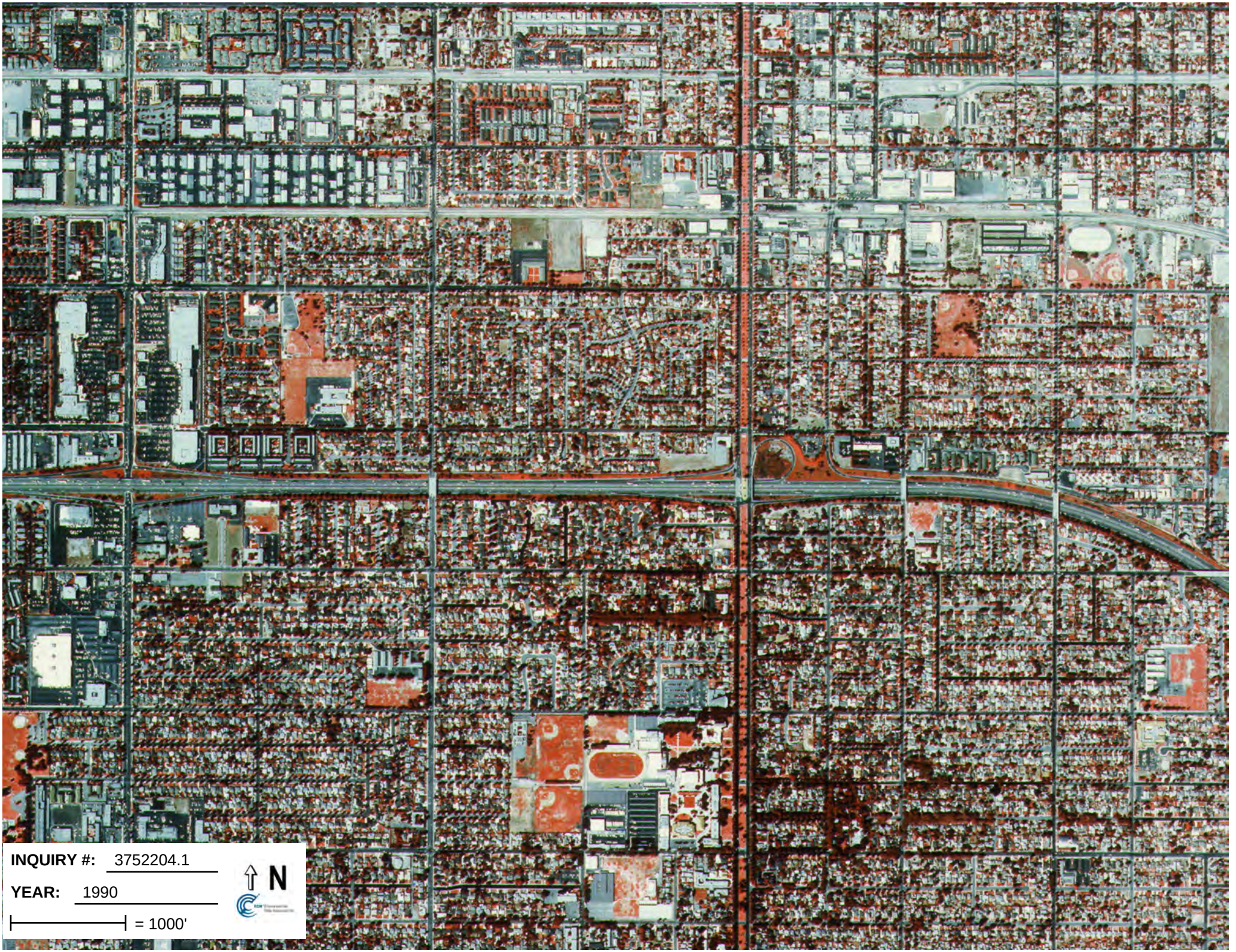
INQUIRY #: 3752204.1
YEAR: 1990
= 1000'
N


INQUIRY #: 3752204.1
YEAR: 1990
= 1000'
N


INQUIRY #: 3752204.1
YEAR: 1989
= 1000'
N

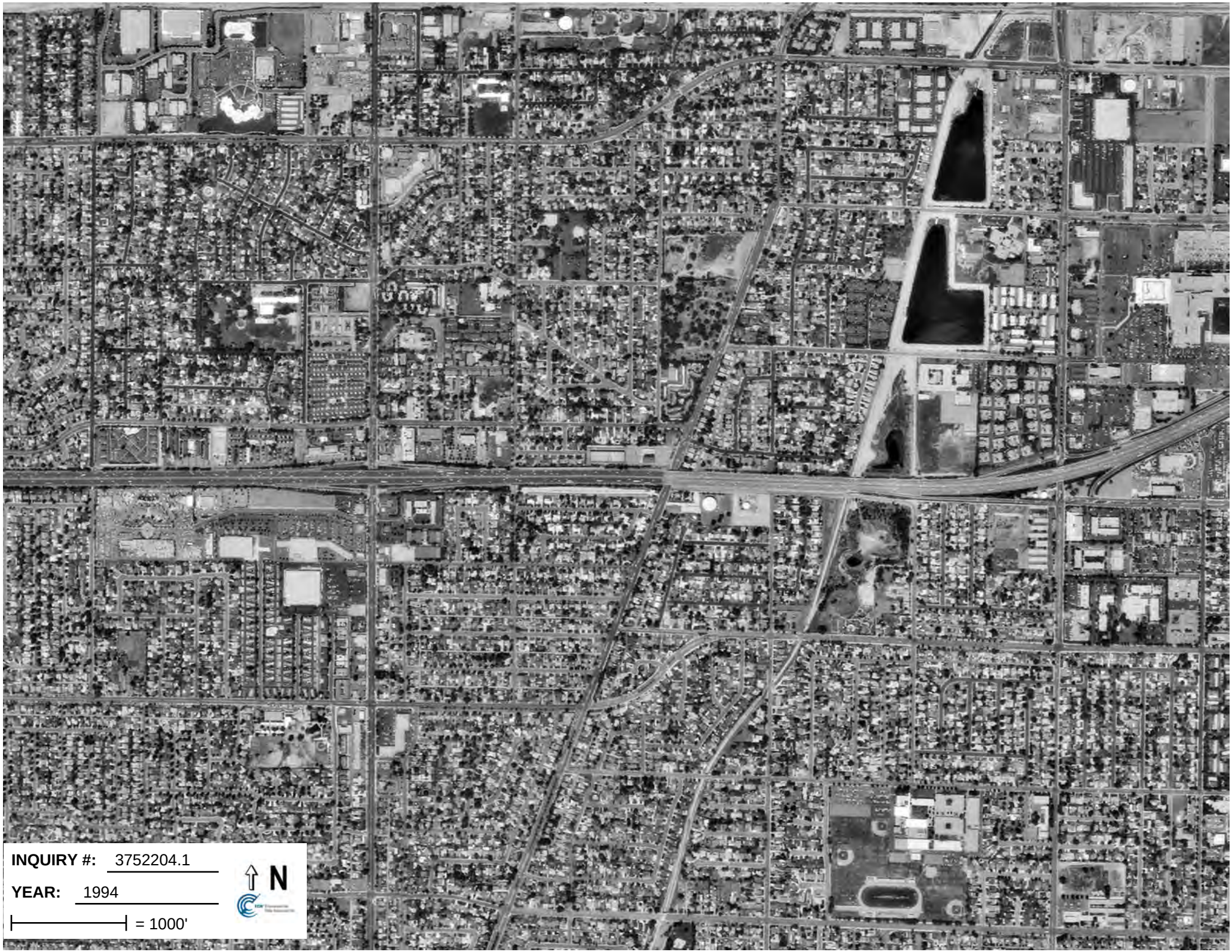
INQUIRY #: 3752204.1
YEAR: 1994
= 1000'
N


INQUIRY #: 3752204.1
YEAR: 1994
= 1000'
N


INQUIRY #: 3752204.1
YEAR: 1994
= 1000'
N


INQUIRY #: 3752204.1
YEAR: 1994
= 1000'
N


INQUIRY #: 3752204.1
YEAR: 1994
= 1000'
N

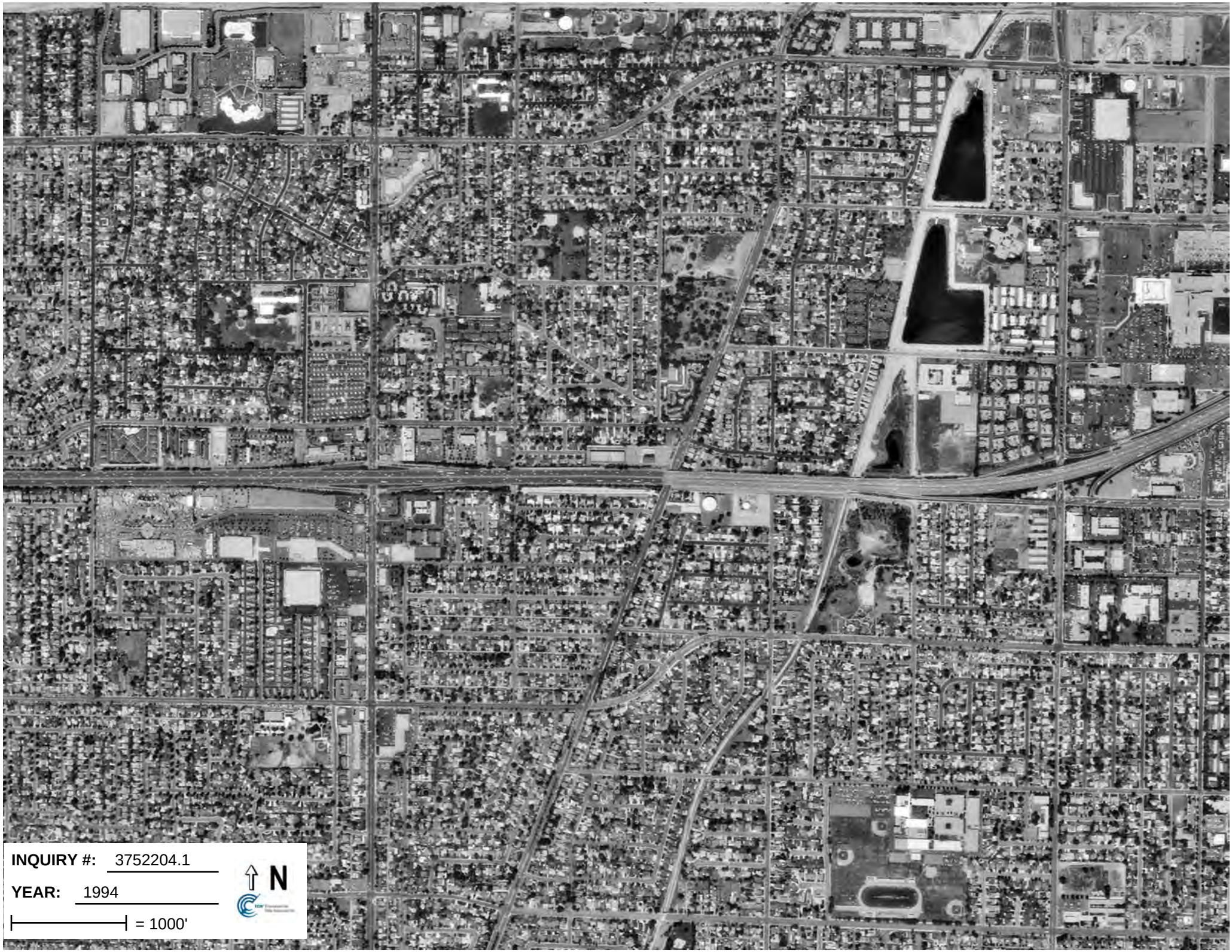
INQUIRY #: 3752204.1
YEAR: 1994
= 1000'
N


INQUIRY #: 3752204.1
YEAR: 1994
= 1000'
N


INQUIRY #: 3752204.1
YEAR: 1994
= 1000'
N


INQUIRY #: 3752204.1
YEAR: 1994
= 1000'
N


INQUIRY #: 3752204.1
YEAR: 1994
= 1000'
N

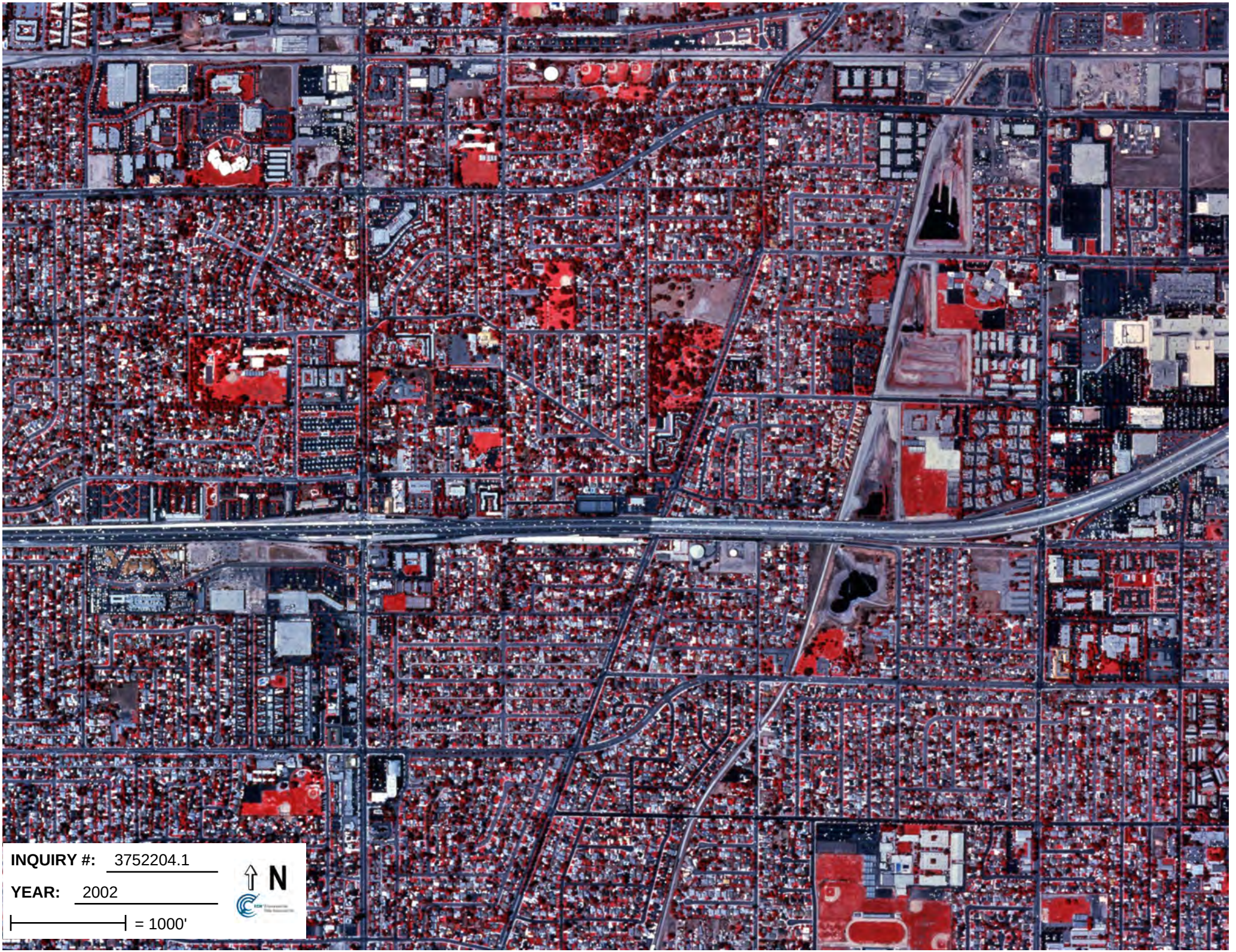
INQUIRY #: 3752204.1
YEAR: 2002
= 1000'
N


INQUIRY #: 3752204.1
YEAR: 2002
= 1000'
N

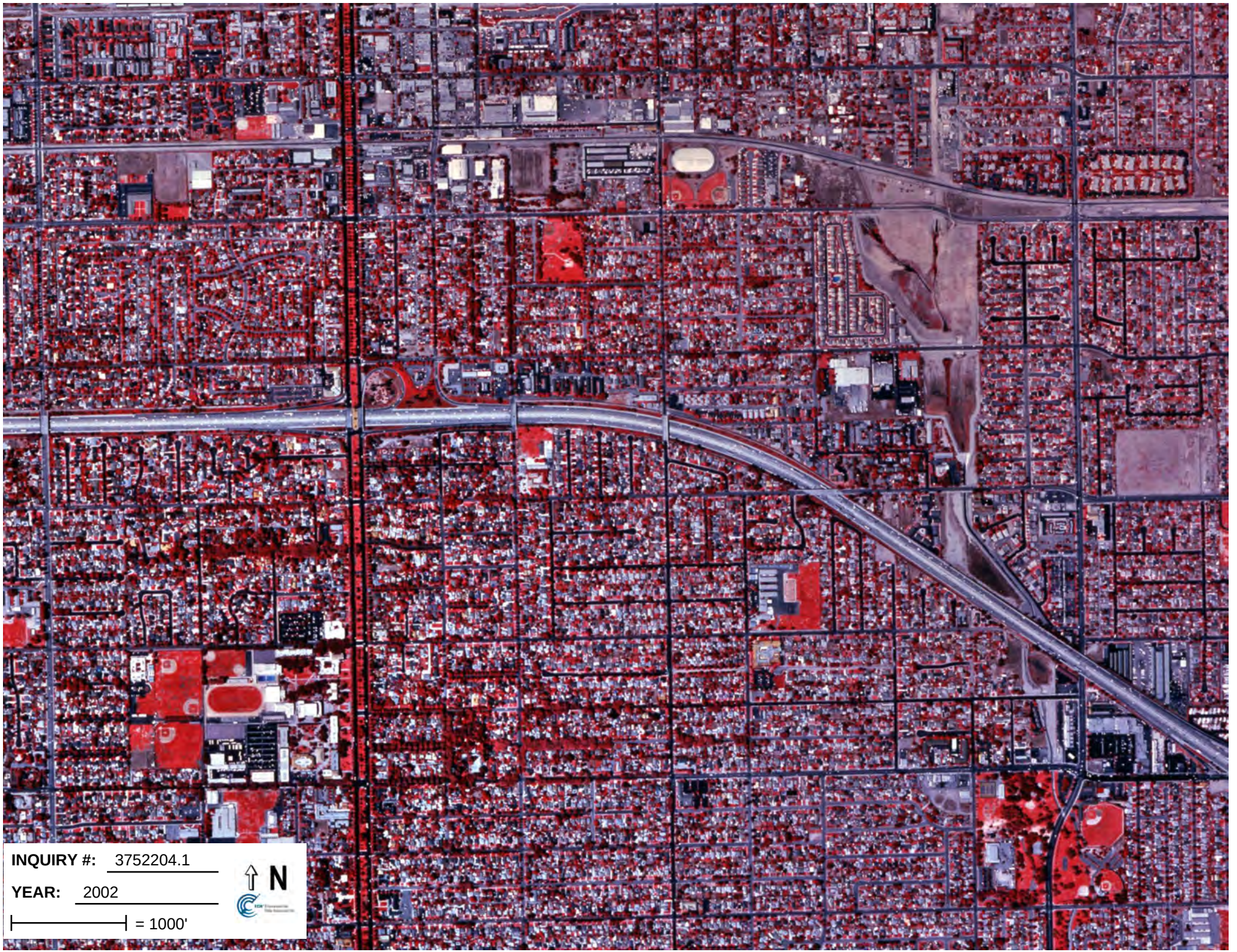
INQUIRY #: 3752204.1
YEAR: 2002
= 1000'
N

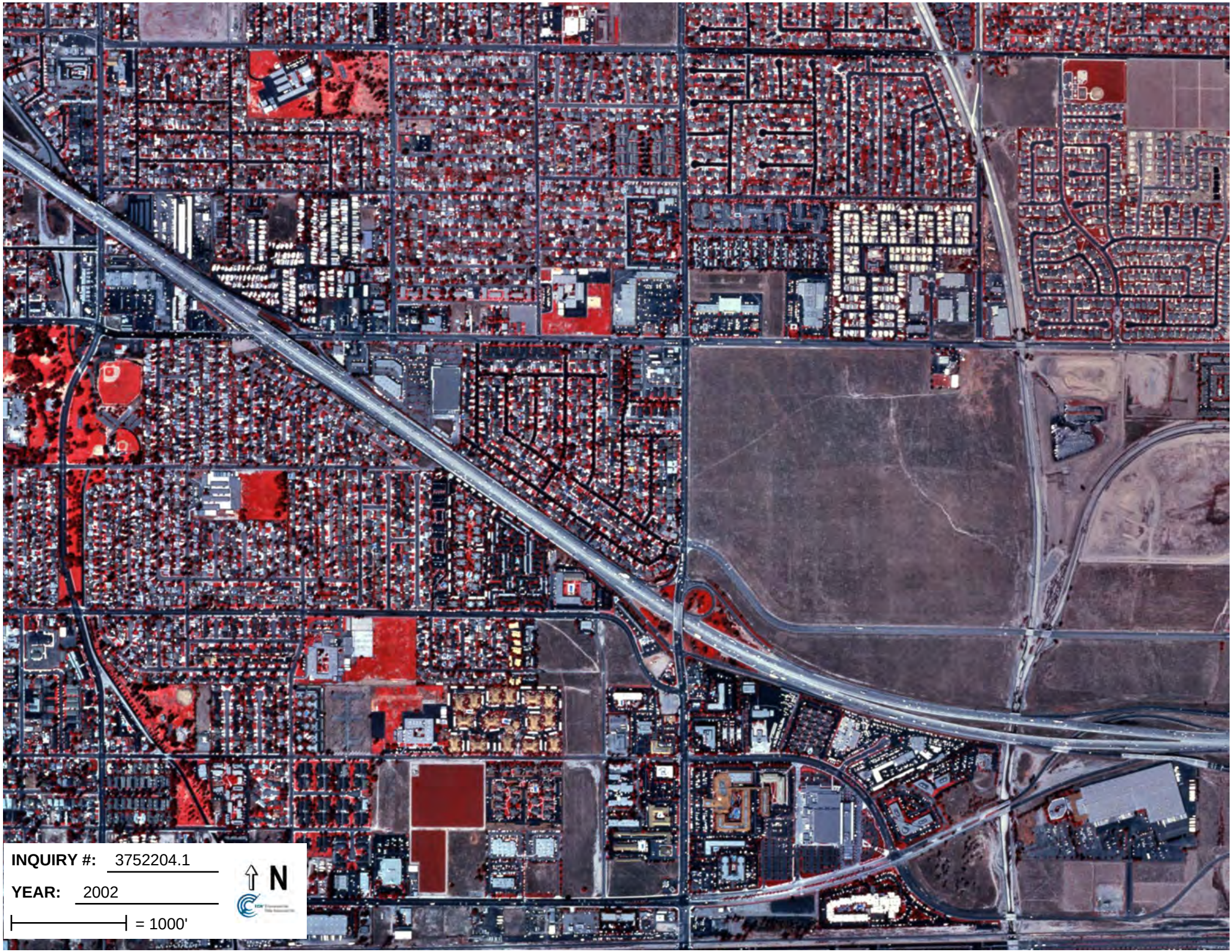
INQUIRY #: 3752204.1
YEAR: 2002
= 1000'
N


INQUIRY #: 3752204.1
YEAR: 2002
= 1000'
N

Track Info Services, LLC

Historical Aerial Photo

Site: Ontario to Redlands, CA

Photo Year: 2002



Job Number: 646884

Original Scale of Photo: 1:40,000

Approximate Scale of This Image: 1 in equals 1,500 ft

Coverage Area Approximately 1 Mile Radius from Subject Site

≈ 1,500 ft

Copyright: Track Info Services, LLC

Track Info Services, LLC

Historical Aerial Photo

Site: Ontario to Redlands, CA

Photo Year: 2002



Job Number: 646884

Original Scale of Photo: 1:40,000

Approximate Scale of This Image: 1 in equals 1,500 ft

Coverage Area Approximately 1 Mile Radius from Subject Site

≈ 1,500 ft

Copyright: Track Info Services, LLC

Track Info Services, LLC

Historical Aerial Photo

Site: Ontario to Redlands, CA

Photo Year: 2002



Job Number: 646884

Original Scale of Photo: 1:40,000

Approximate Scale of This Image: 1 in equals 1,500 ft

Coverage Area Approximately 1 Mile Radius from Subject Site

≈ 1,500 ft

Copyright: Track Info Services, LLC

Track Info Services, LLC

Historical Aerial Photo

Site: Ontario to Redlands, CA

Photo Year: 2002



Job Number: 646884

Original Scale of Photo: 1:40,000

Approximate Scale of This Image: 1 in equals 1,500 ft

Coverage Area Approximately 1 Mile Radius from Subject Site

≈ 1,500 ft

Copyright: Track Info Services, LLC

Track Info Services, LLC

Historical Aerial Photo

Site: Ontario to Redlands, CA

Photo Year: 2002



Job Number: 646884

Original Scale of Photo: 1:40,000

Approximate Scale of This Image: 1 in equals 1,500 ft

Coverage Area Approximately 1 Mile Radius from Subject Site

≈ 1,500 ft

Copyright: Track Info Services, LLC

Track Info Services, LLC

Historical Aerial Photo

Site: Ontario to Redlands, CA

Photo Year: 2002



Job Number: 646884

Original Scale of Photo: 1:40,000

Approximate Scale of This Image: 1 in equals 1,500 ft

Coverage Area Approximately 1 Mile Radius from Subject Site

≈ 1,500 ft

Copyright: Track Info Services, LLC

Track Info Services, LLC

Historical Aerial Photo

Site: Ontario to Redlands, CA

Photo Year: 2002



Job Number: 646884

Original Scale of Photo: 1:40,000

Approximate Scale of This Image: 1 in equals 1,500 ft

Coverage Area Approximately 1 Mile Radius from Subject Site

≈ 1,500 ft

Copyright: Track Info Services, LLC

Track Info Services, LLC

Historical Aerial Photo

Site: Ontario to Redlands, CA

Photo Year: 2002



Job Number: 646884

Original Scale of Photo: 1:40,000

Approximate Scale of This Image: 1 in equals 1,500 ft

Coverage Area Approximately 1 Mile Radius from Subject Site

≈ 1,500 ft

Copyright: Track Info Services, LLC

Track Info Services, LLC

Historical Aerial Photo

Site: Ontario to Redlands, CA

Photo Year: 2002



Job Number: 646884

Original Scale of Photo: 1:40,000

Approximate Scale of This Image: 1 in equals 1,500 ft

Coverage Area Approximately 1 Mile Radius from Subject Site

≈ 1,500 ft

Copyright: Track Info Services, LLC

Track Info Services, LLC

Historical Aerial Photo

Site: Ontario to Redlands, CA

Photo Year: 2002



Job Number: 646884

Original Scale of Photo: 1:40,000

Approximate Scale of This Image: 1 in equals 1,500 ft

Coverage Area Approximately 1 Mile Radius from Subject Site

≈ 1,500 ft

Copyright: Track Info Services, LLC

Track Info Services, LLC

Historical Aerial Photo

Site: Ontario to Redlands, CA

Photo Year: 2002



Job Number: 646884

Original Scale of Photo: 1:40,000

Approximate Scale of This Image: 1 in equals 1,500 ft

Coverage Area Approximately 1 Mile Radius from Subject Site

≈ 1,500 ft

Copyright: Track Info Services, LLC

Track Info Services, LLC

Historical Aerial Photo

Site: Ontario to Redlands, CA

Photo Year: 2002



Job Number: 646884

Original Scale of Photo: 1:40,000

Approximate Scale of This Image: 1 in equals 1,500 ft

Coverage Area Approximately 1 Mile Radius from Subject Site

≈ 1,500 ft

Copyright: Track Info Services, LLC

Track Info Services, LLC

Historical Aerial Photo

Site: Ontario to Redlands, CA

Photo Year: 2002



Job Number: 646884

Original Scale of Photo: 1:40,000

Approximate Scale of This Image: 1 in equals 1,500 ft

Coverage Area Approximately 1 Mile Radius from Subject Site

≈ 1,500 ft

Copyright: Track Info Services, LLC

Track Info Services, LLC

Historical Aerial Photo

Site: Ontario to Redlands, CA

Photo Year: 2002



Job Number: 646884

Original Scale of Photo: 1:40,000

Approximate Scale of This Image: 1 in equals 1,500 ft

Coverage Area Approximately 1 Mile Radius from Subject Site

≈ 1,500 ft

Copyright: Track Info Services, LLC

Track Info Services, LLC

Historical Aerial Photo

Site: Ontario to Redlands, CA 92324

Photo Year: 1994



Job Number: 646884

Original Scale of Photo: 1:40,000

Approximate Scale of This Image: 1 in equals 1,500 ft

Coverage Area Approximately 1 Mile Radius from Subject Site

≈ 1,500 ft

Copyright: Track Info Services, LLC

Track Info Services, LLC

Historical Aerial Photo

Site: Ontario to Redlands, CA 92324

Photo Year: 1994

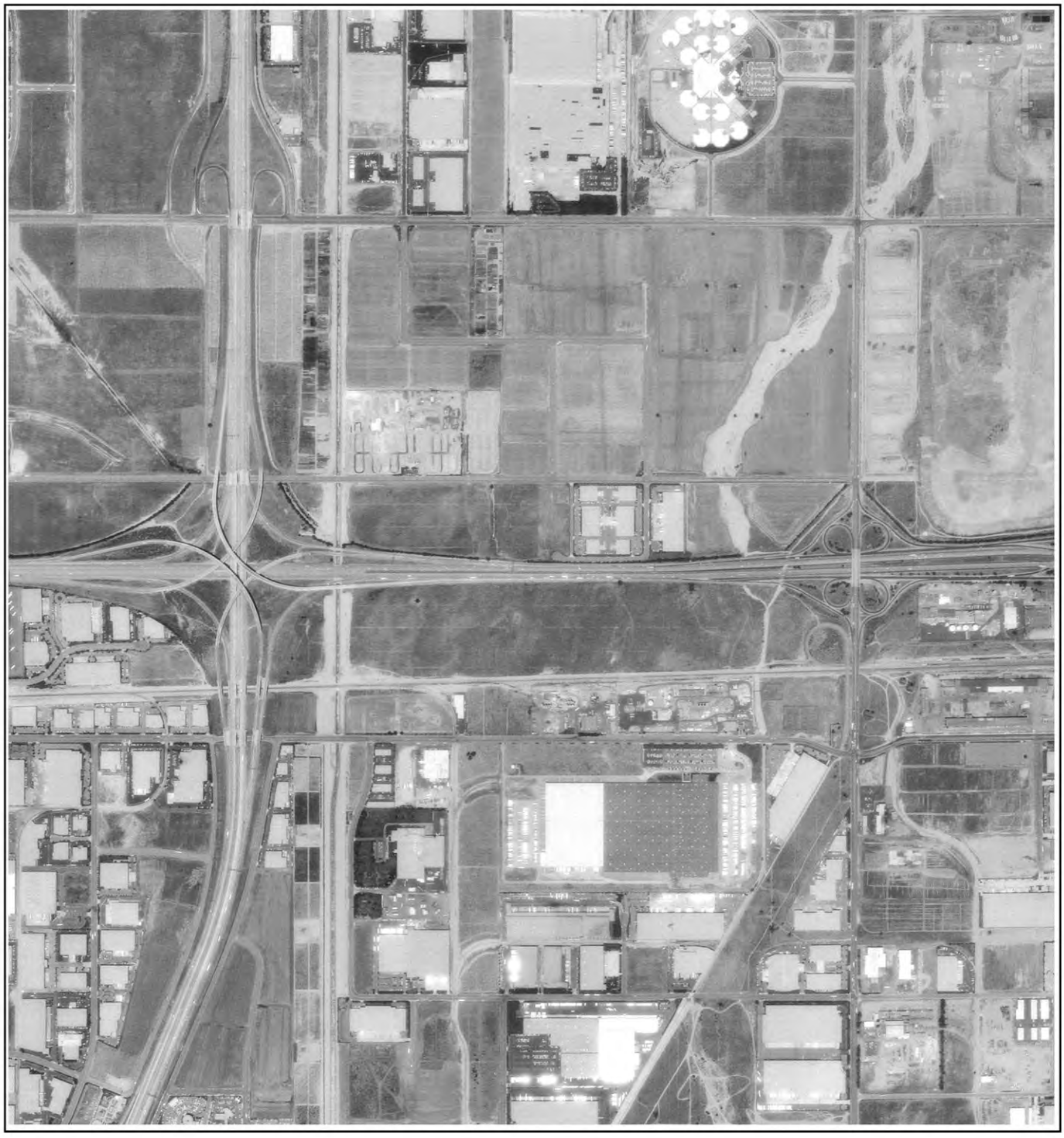

Job Number: 646884

Original Scale of Photo: 1:40,000

Approximate Scale of This Image: 1 in equals 1,500 ft

Coverage Area Approximately 1 Mile Radius from Subject Site

≈ 1,500 ft

Copyright: Track Info Services, LLC

Track Info Services, LLC

Historical Aerial Photo

Site: Ontario to Redlands, CA 92324

Photo Year: 1994



Job Number: 646884

Original Scale of Photo: 1:40,000

Approximate Scale of This Image: 1 in equals 1,500 ft

Coverage Area Approximately 1 Mile Radius from Subject Site

≈ 1,500 ft

Copyright: Track Info Services, LLC

Track Info Services, LLC

Historical Aerial Photo

Site: Ontario to Redlands, CA 92324

Photo Year: 1994



Job Number: 646884

Original Scale of Photo: 1:40,000

Approximate Scale of This Image: 1 in equals 1,500 ft

Coverage Area Approximately 1 Mile Radius from Subject Site

≈ 1,500 ft

Copyright: Track Info Services, LLC

Track Info Services, LLC

Historical Aerial Photo

Site: Ontario to Redlands, CA 92324

Photo Year: 1994



Job Number: 646884

Original Scale of Photo: 1:40,000

Approximate Scale of This Image: 1 in equals 1,500 ft

Coverage Area Approximately 1 Mile Radius from Subject Site

≈ 1,500 ft

Copyright: Track Info Services, LLC

Track Info Services, LLC

Historical Aerial Photo

Site: Ontario to Redlands, CA 92324

Photo Year: 1994



Job Number: 646884

Original Scale of Photo: 1:40,000

Approximate Scale of This Image: 1 in equals 1,500 ft

Coverage Area Approximately 1 Mile Radius from Subject Site

≈ 1,500 ft

Copyright: Track Info Services, LLC

Track Info Services, LLC

Historical Aerial Photo

Site: Ontario to Redlands, CA 92324

Photo Year: 1994



Job Number: 646884

Original Scale of Photo: 1:40,000

Approximate Scale of This Image: 1 in equals 1,500 ft

Coverage Area Approximately 1 Mile Radius from Subject Site

≈ 1,500 ft

Copyright: Track Info Services, LLC

Track Info Services, LLC

Historical Aerial Photo

Site: Ontario to Redlands, CA 92324

Photo Year: 1994



Job Number: 646884

Original Scale of Photo: 1:40,000

Approximate Scale of This Image: 1 in equals 1,500 ft

Coverage Area Approximately 1 Mile Radius from Subject Site

≈ 1,500 ft

Copyright: Track Info Services, LLC

Track Info Services, LLC

Historical Aerial Photo

Site: Ontario to Redlands, CA 92324

Photo Year: 1994



Job Number: 646884

Original Scale of Photo: 1:40,000

Approximate Scale of This Image: 1 in equals 1,500 ft

Coverage Area Approximately 1 Mile Radius from Subject Site

≈ 1,500 ft

Copyright: Track Info Services, LLC

Track Info Services, LLC

Historical Aerial Photo

Site: Ontario to Redlands, CA 92324

Photo Year: 1994



Job Number: 646884

Original Scale of Photo: 1:40,000

Approximate Scale of This Image: 1 in equals 1,500 ft

Coverage Area Approximately 1 Mile Radius from Subject Site

≈ 1,500 ft

Copyright: Track Info Services, LLC

Track Info Services, LLC

Historical Aerial Photo

Site: Ontario to Redlands, CA 92324

Photo Year: 1994



Job Number: 646884

Original Scale of Photo: 1:40,000

Approximate Scale of This Image: 1 in equals 1,500 ft

Coverage Area Approximately 1 Mile Radius from Subject Site

≈ 1,500 ft

Copyright: Track Info Services, LLC

Track Info Services, LLC

Historical Aerial Photo

Site: Ontario to Redlands, CA 92324

Photo Year: 1994



Job Number: 646884

Original Scale of Photo: 1:40,000

Approximate Scale of This Image: 1 in equals 1,500 ft

Coverage Area Approximately 1 Mile Radius from Subject Site

≈ 1,500 ft

Copyright: Track Info Services, LLC

Track Info Services, LLC

Historical Aerial Photo

Site: Ontario to Redlands, CA 92324

Photo Year: 1994



Job Number: 646884

Original Scale of Photo: 1:40,000

Approximate Scale of This Image: 1 in equals 1,500 ft

Coverage Area Approximately 1 Mile Radius from Subject Site

≈ 1,500 ft

Copyright: Track Info Services, LLC

Track Info Services, LLC

Historical Aerial Photo

Site: Ontario to Redlands, CA 92324

Photo Year: 1994



Job Number: 646884

Original Scale of Photo: 1:40,000

Approximate Scale of This Image: 1 in equals 1,500 ft

Coverage Area Approximately 1 Mile Radius from Subject Site

≈ 1,500 ft

Copyright: Track Info Services, LLC

Track Info Services, LLC

Historical Aerial Photo

Site: Ontario to Redlands, CA 92324

Photo Year: 1980



Job Number: 646884

Original Scale of Photo: 1:36,000

Approximate Scale of This Image: 1 in equals 1,500 ft

Coverage Area Approximately 1 Mile Radius from Subject Site

≈ 1,500 ft

Copyright: Track Info Services, LLC

Track Info Services, LLC

Historical Aerial Photo

Site: Ontario to Redlands, CA 92324

Photo Year: 1980



Job Number: 646884

Original Scale of Photo: 1:36,000

Approximate Scale of This Image: 1 in equals 1,500 ft

Coverage Area Approximately 1 Mile Radius from Subject Site

≈ 1,500 ft

Copyright: Track Info Services, LLC

Track Info Services, LLC

Historical Aerial Photo

Site: Ontario to Redlands, CA 92324

Photo Year: 1980



Job Number: 646884

Original Scale of Photo: 1:36,000

Approximate Scale of This Image: 1 in equals 1,500 ft

Coverage Area Approximately 1 Mile Radius from Subject Site

≈ 1,500 ft

Copyright: Track Info Services, LLC

Track Info Services, LLC

Historical Aerial Photo

Site: Ontario to Redlands, CA 92324

Photo Year: 1980



Job Number: 646884

Original Scale of Photo: 1:36,000

Approximate Scale of This Image: 1 in equals 1,500 ft

Coverage Area Approximately 1 Mile Radius from Subject Site

≈ 1,500 ft

Copyright: Track Info Services, LLC

Track Info Services, LLC

Historical Aerial Photo

Site: Ontario to Redlands, CA 92324

Photo Year: 1980



Job Number: 646884

Original Scale of Photo: 1:36,000

Approximate Scale of This Image: 1 in equals 1,500 ft

Coverage Area Approximately 1 Mile Radius from Subject Site

≈ 1,500 ft

Copyright: Track Info Services, LLC

Track Info Services, LLC

Historical Aerial Photo

Site: Ontario to Redlands, CA 92324

Photo Year: 1980



Job Number: 646884

Original Scale of Photo: 1:36,000

Approximate Scale of This Image: 1 in equals 1,500 ft

Coverage Area Approximately 1 Mile Radius from Subject Site

≈ 1,500 ft

Copyright: Track Info Services, LLC

Track Info Services, LLC

Historical Aerial Photo

Site: Ontario to Redlands, CA 92324

Photo Year: 1980



Job Number: 646884

Original Scale of Photo: 1:36,000

Approximate Scale of This Image: 1 in equals 1,500 ft

Coverage Area Approximately 1 Mile Radius from Subject Site

≈ 1,500 ft

Copyright: Track Info Services, LLC

Track Info Services, LLC

Historical Aerial Photo

Site: Ontario to Redlands, CA 92324

Photo Year: 1980



Job Number: 646884

Original Scale of Photo: 1:36,000

Approximate Scale of This Image: 1 in equals 1,500 ft

Coverage Area Approximately 1 Mile Radius from Subject Site

≈ 1,500 ft

Copyright: Track Info Services, LLC

Track Info Services, LLC

Historical Aerial Photo

Site: Ontario to Redlands, CA 92324

Photo Year: 1980



Job Number: 646884

Original Scale of Photo: 1:36,000

Approximate Scale of This Image: 1 in equals 1,500 ft

Coverage Area Approximately 1 Mile Radius from Subject Site

≈ 1,500 ft

Copyright: Track Info Services, LLC

Track Info Services, LLC

Historical Aerial Photo

Site: Ontario to Redlands, CA 92324

Photo Year: 1980



Job Number: 646884

Original Scale of Photo: 1:36,000

Approximate Scale of This Image: 1 in equals 1,500 ft

Coverage Area Approximately 1 Mile Radius from Subject Site

≈ 1,500 ft

Copyright: Track Info Services, LLC

Track Info Services, LLC

Historical Aerial Photo

Site: Ontario to Redlands, CA 92324

Photo Year: 1980



Job Number: 646884

Original Scale of Photo: 1:36,000

Approximate Scale of This Image: 1 in equals 1,500 ft

Coverage Area Approximately 1 Mile Radius from Subject Site

≈ 1,500 ft

Copyright: Track Info Services, LLC

Track Info Services, LLC

Historical Aerial Photo

Site: Ontario to Redlands, CA 92324

Photo Year: 1980



Job Number: 646884

Original Scale of Photo: 1:36,000

Approximate Scale of This Image: 1 in equals 1,500 ft

Coverage Area Approximately 1 Mile Radius from Subject Site

≈ 1,500 ft

Copyright: Track Info Services, LLC

Track Info Services, LLC

Historical Aerial Photo

Site: Ontario to Redlands, CA 92324

Photo Year: 1980



Job Number: 646884

Original Scale of Photo: 1:36,000

Approximate Scale of This Image: 1 in equals 1,500 ft

Coverage Area Approximately 1 Mile Radius from Subject Site

≈ 1,500 ft

Copyright: Track Info Services, LLC

Track Info Services, LLC

Historical Aerial Photo

Site: Ontario to Redlands, CA 92324

Photo Year: 1980



Job Number: 646884

Original Scale of Photo: 1:36,000

Approximate Scale of This Image: 1 in equals 1,500 ft

Coverage Area Approximately 1 Mile Radius from Subject Site

≈ 1,500 ft

Copyright: Track Info Services, LLC

Track Info Services, LLC

Historical Aerial Photo

Site: Ontario to Redlands, CA 92324

Photo Year: 1976



Job Number: 646884

Original Scale of Photo: 1:36,000

Approximate Scale of This Image: 1 in equals 1,500 ft

Coverage Area Approximately 1 Mile Radius from Subject Site

≈ 1,500 ft

Copyright: Track Info Services, LLC

Track Info Services, LLC

Historical Aerial Photo

Site: Ontario to Redlands, CA 92324

Photo Year: 1976



Job Number: 646884

Original Scale of Photo: 1:36,000

Approximate Scale of This Image: 1 in equals 1,500 ft

Coverage Area Approximately 1 Mile Radius from Subject Site

≈ 1,500 ft

Copyright: Track Info Services, LLC

Track Info Services, LLC

Historical Aerial Photo

Site: Ontario to Redlands, CA 92324

Photo Year: 1976



Job Number: 646884

Original Scale of Photo: 1:36,000

Approximate Scale of This Image: 1 in equals 1,500 ft

Coverage Area Approximately 1 Mile Radius from Subject Site

≈ 1,500 ft

Copyright: Track Info Services, LLC

Track Info Services, LLC

Historical Aerial Photo

Site: Ontario to Redlands, CA 92324

Photo Year: 1976



Job Number: 646884

Original Scale of Photo: 1:36,000

Approximate Scale of This Image: 1 in equals 1,500 ft

Coverage Area Approximately 1 Mile Radius from Subject Site

≈ 1,500 ft

Copyright: Track Info Services, LLC

Track Info Services, LLC

Historical Aerial Photo

Site: Ontario to Redlands, CA 92324

Photo Year: 1976



Job Number: 646884

Original Scale of Photo: 1:36,000

Approximate Scale of This Image: 1 in equals 1,500 ft

Coverage Area Approximately 1 Mile Radius from Subject Site

≈ 1,500 ft

Copyright: Track Info Services, LLC

Track Info Services, LLC

Historical Aerial Photo

Site: Ontario to Redlands, CA 92324

Photo Year: 1976



Job Number: 646884

Original Scale of Photo: 1:36,000

Approximate Scale of This Image: 1 in equals 1,500 ft

Coverage Area Approximately 1 Mile Radius from Subject Site

≈ 1,500 ft

Copyright: Track Info Services, LLC

Track Info Services, LLC

Historical Aerial Photo

Site: Ontario to Redlands, CA 92324

Photo Year: 1976



Job Number: 646884

Original Scale of Photo: 1:36,000

Approximate Scale of This Image: 1 in equals 1,500 ft

Coverage Area Approximately 1 Mile Radius from Subject Site

≈ 1,500 ft

Copyright: Track Info Services, LLC

Track Info Services, LLC

Historical Aerial Photo

Site: Ontario to Redlands, CA 92324

Photo Year: 1976



Job Number: 646884

Original Scale of Photo: 1:36,000

Approximate Scale of This Image: 1 in equals 1,500 ft

Coverage Area Approximately 1 Mile Radius from Subject Site

≈ 1,500 ft

Copyright: Track Info Services, LLC

Track Info Services, LLC

Historical Aerial Photo

Site: Ontario to Redlands, CA 92324

Photo Year: 1976



Job Number: 646884

Original Scale of Photo: 1:36,000

Approximate Scale of This Image: 1 in equals 1,500 ft

Coverage Area Approximately 1 Mile Radius from Subject Site

≈ 1,500 ft

Copyright: Track Info Services, LLC

Track Info Services, LLC

Historical Aerial Photo

Site: Ontario to Redlands, CA 92324

Photo Year: 1976



Job Number: 646884

Original Scale of Photo: 1:36,000

Approximate Scale of This Image: 1 in equals 1,500 ft

Coverage Area Approximately 1 Mile Radius from Subject Site

≈ 1,500 ft

Copyright: Track Info Services, LLC

Track Info Services, LLC

Historical Aerial Photo

Site: Ontario to Redlands, CA 92324

Photo Year: 1976



Job Number: 646884

Original Scale of Photo: 1:36,000

Approximate Scale of This Image: 1 in equals 1,500 ft

Coverage Area Approximately 1 Mile Radius from Subject Site

≈ 1,500 ft

Copyright: Track Info Services, LLC

Track Info Services, LLC

Historical Aerial Photo

Site: Ontario to Redlands, CA 92324

Photo Year: 1976



Job Number: 646884

Original Scale of Photo: 1:36,000

Approximate Scale of This Image: 1 in equals 1,500 ft

Coverage Area Approximately 1 Mile Radius from Subject Site

≈ 1,500 ft

Copyright: Track Info Services, LLC

Track Info Services, LLC

Historical Aerial Photo

Site: Ontario to Redlands, CA 92324

Photo Year: 1976



Job Number: 646884

Original Scale of Photo: 1:36,000

Approximate Scale of This Image: 1 in equals 1,500 ft

Coverage Area Approximately 1 Mile Radius from Subject Site

≈ 1,500 ft

Copyright: Track Info Services, LLC

Track Info Services, LLC

Historical Aerial Photo

Site: Ontario to Redlands, CA 92324

Photo Year: 1976



Job Number: 646884

Original Scale of Photo: 1:36,000

Approximate Scale of This Image: 1 in equals 1,500 ft

Coverage Area Approximately 1 Mile Radius from Subject Site

≈ 1,500 ft

Copyright: Track Info Services, LLC

Track Info Services, LLC

Historical Aerial Photo

Site: Ontario to Redlands, CA 92324

Photo Year: 1966



Job Number: 646884

Original Scale of Photo: 1:24,000

Approximate Scale of This Image: 1 in equals 1,500 ft

Coverage Area Approximately 1 Mile Radius from Subject Site

≈ 1,500 ft

Copyright: Track Info Services, LLC

Track Info Services, LLC

Historical Aerial Photo

Site: Ontario to Redlands, CA 92324

Photo Year: 1966



Job Number: 646884

Original Scale of Photo: 1:24,000

Approximate Scale of This Image: 1 in equals 1,500 ft

Coverage Area Approximately 1 Mile Radius from Subject Site

≈ 1,500 ft

Copyright: Track Info Services, LLC

Track Info Services, LLC

Historical Aerial Photo

Site: Ontario to Redlands, CA 92324

Photo Year: 1966



Job Number: 646884

Original Scale of Photo: 1:24,000

Approximate Scale of This Image: 1 in equals 1,500 ft

Coverage Area Approximately 1 Mile Radius from Subject Site

≈ 1,500 ft

Copyright: Track Info Services, LLC

Track Info Services, LLC

Historical Aerial Photo

Site: Ontario to Redlands, CA 92324

Photo Year: 1966



Job Number: 646884

Original Scale of Photo: 1:24,000

Approximate Scale of This Image: 1 in equals 1,500 ft

Coverage Area Approximately 1 Mile Radius from Subject Site

≈ 1,500 ft

Copyright: Track Info Services, LLC

Track Info Services, LLC

Historical Aerial Photo

Site: Ontario to Redlands, CA 92324

Photo Year: 1966



Job Number: 646884

Original Scale of Photo: 1:24,000

Approximate Scale of This Image: 1 in equals 1,500 ft

Coverage Area Approximately 1 Mile Radius from Subject Site

≈ 1,500 ft

Copyright: Track Info Services, LLC

Track Info Services, LLC

Historical Aerial Photo

Site: Ontario to Redlands, CA 92324

Photo Year: 1966



Job Number: 646884

Original Scale of Photo: 1:24,000

Approximate Scale of This Image: 1 in equals 1,500 ft

Coverage Area Approximately 1 Mile Radius from Subject Site

≈ 1,500 ft

Copyright: Track Info Services, LLC

Track Info Services, LLC

Historical Aerial Photo

Site: Ontario to Redlands, CA 92324

Photo Year: 1966



Job Number: 646884

Original Scale of Photo: 1:24,000

Approximate Scale of This Image: 1 in equals 1,500 ft

Coverage Area Approximately 1 Mile Radius from Subject Site

≈ 1,500 ft

Copyright: Track Info Services, LLC

Track Info Services, LLC

Historical Aerial Photo

Site: Ontario to Redlands, CA 92324

Photo Year: 1966



Job Number: 646884

Original Scale of Photo: 1:24,000

Approximate Scale of This Image: 1 in equals 1,500 ft

Coverage Area Approximately 1 Mile Radius from Subject Site

≈ 1,500 ft

Copyright: Track Info Services, LLC

Track Info Services, LLC

Historical Aerial Photo

Site: Ontario to Redlands, CA 92324

Photo Year: 1966



Job Number: 646884

Original Scale of Photo: 1:24,000

Approximate Scale of This Image: 1 in equals 1,500 ft

Coverage Area Approximately 1 Mile Radius from Subject Site

≈ 1,500 ft

Copyright: Track Info Services, LLC

Track Info Services, LLC

Historical Aerial Photo

Site: Ontario to Redlands, CA 92324

Photo Year: 1966



Job Number: 646884

Original Scale of Photo: 1:24,000

Approximate Scale of This Image: 1 in equals 1,500 ft

Coverage Area Approximately 1 Mile Radius from Subject Site

≈ 1,500 ft

Copyright: Track Info Services, LLC

Track Info Services, LLC

Historical Aerial Photo

Site: Ontario to Redlands, CA 92324

Photo Year: 1966



Job Number: 646884

Original Scale of Photo: 1:24,000

Approximate Scale of This Image: 1 in equals 1,500 ft

Coverage Area Approximately 1 Mile Radius from Subject Site

≈ 1,500 ft

Copyright: Track Info Services, LLC

Track Info Services, LLC

Historical Aerial Photo

Site: Ontario to Redlands, CA 92324

Photo Year: 1966



Job Number: 646884

Original Scale of Photo: 1:24,000

Approximate Scale of This Image: 1 in equals 1,500 ft

Coverage Area Approximately 1 Mile Radius from Subject Site

≈ 1,500 ft

Copyright: Track Info Services, LLC

Track Info Services, LLC

Historical Aerial Photo

Site: Ontario to Redlands, CA 92324

Photo Year: 1966



Job Number: 646884

Original Scale of Photo: 1:24,000

Approximate Scale of This Image: 1 in equals 1,500 ft

Coverage Area Approximately 1 Mile Radius from Subject Site

≈ 1,500 ft

Copyright: Track Info Services, LLC

Track Info Services, LLC

Historical Aerial Photo

Site: Ontario to Redlands, CA 92324

Photo Year: 1966



Job Number: 646884

Original Scale of Photo: 1:24,000

Approximate Scale of This Image: 1 in equals 1,500 ft

Coverage Area Approximately 1 Mile Radius from Subject Site

≈ 1,500 ft

Copyright: Track Info Services, LLC

Track Info Services, LLC

Historical Aerial Photo

Site: Ontario to Redlands, CA 92324

Photo Year: 1953



Job Number: 646884

Original Scale of Photo: 1:20,000

Approximate Scale of This Image: 1 in equals 1,500 ft

Coverage Area Approximately 1 Mile Radius from Subject Site

≈ 1,500 ft

Copyright: Track Info Services, LLC

Track Info Services, LLC

Historical Aerial Photo

Site: Ontario to Redlands, CA 92324

Photo Year: 1953



Job Number: 646884

Original Scale of Photo: 1:20,000

Approximate Scale of This Image: 1 in equals 1,500 ft

Coverage Area Approximately 1 Mile Radius from Subject Site

≈ 1,500 ft

Copyright: Track Info Services, LLC

Track Info Services, LLC

Historical Aerial Photo

Site: Ontario to Redlands, CA 92324

Photo Year: 1953



Job Number: 646884

Original Scale of Photo: 1:20,000

Approximate Scale of This Image: 1 in equals 1,500 ft

Coverage Area Approximately 1 Mile Radius from Subject Site

≈ 1,500 ft

Copyright: Track Info Services, LLC

Track Info Services, LLC

Historical Aerial Photo

Site: Ontario to Redlands, CA 92324

Photo Year: 1953



Job Number: 646884

Original Scale of Photo: 1:20,000

Approximate Scale of This Image: 1 in equals 1,500 ft

Coverage Area Approximately 1 Mile Radius from Subject Site

≈ 1,500 ft

Copyright: Track Info Services, LLC

Track Info Services, LLC

Historical Aerial Photo

Site: Ontario to Redlands, CA 92324

Photo Year: 1953



Job Number: 646884

Original Scale of Photo: 1:20,000

Approximate Scale of This Image: 1 in equals 1,500 ft

Coverage Area Approximately 1 Mile Radius from Subject Site

≈ 1,500 ft

Copyright: Track Info Services, LLC

Track Info Services, LLC

Historical Aerial Photo

Site: Ontario to Redlands, CA 92324

Photo Year: 1953



Job Number: 646884

Original Scale of Photo: 1:20,000

Approximate Scale of This Image: 1 in equals 1,500 ft

Coverage Area Approximately 1 Mile Radius from Subject Site

≈ 1,500 ft

Copyright: Track Info Services, LLC

Track Info Services, LLC

Historical Aerial Photo

Site: Ontario to Redlands, CA 92324

Photo Year: 1953



Job Number: 646884

Original Scale of Photo: 1:20,000

Approximate Scale of This Image: 1 in equals 1,500 ft

Coverage Area Approximately 1 Mile Radius from Subject Site

≈ 1,500 ft

Copyright: Track Info Services, LLC

Track Info Services, LLC

Historical Aerial Photo

Site: Ontario to Redlands, CA 92324

Photo Year: 1953



Job Number: 646884

Original Scale of Photo: 1:20,000

Approximate Scale of This Image: 1 in equals 1,500 ft

Coverage Area Approximately 1 Mile Radius from Subject Site

≈ 1,500 ft

Copyright: Track Info Services, LLC

Track Info Services, LLC

Historical Aerial Photo

Site: Ontario to Redlands, CA 92324

Photo Year: 1953



Job Number: 646884

Original Scale of Photo: 1:20,000

Approximate Scale of This Image: 1 in equals 1,500 ft

Coverage Area Approximately 1 Mile Radius from Subject Site

≈ 1,500 ft

Copyright: Track Info Services, LLC

Track Info Services, LLC

Historical Aerial Photo

Site: Ontario to Redlands, CA 92324

Photo Year: 1953



Job Number: 646884

Original Scale of Photo: 1:20,000

Approximate Scale of This Image: 1 in equals 1,500 ft

Coverage Area Approximately 1 Mile Radius from Subject Site

≈ 1,500 ft

Copyright: Track Info Services, LLC

Track Info Services, LLC

Historical Aerial Photo

Site: Ontario to Redlands, CA 92324

Photo Year: 1953



Job Number: 646884

Original Scale of Photo: 1:20,000

Approximate Scale of This Image: 1 in equals 1,500 ft

Coverage Area Approximately 1 Mile Radius from Subject Site

≈ 1,500 ft

Copyright: Track Info Services, LLC

Track Info Services, LLC

Historical Aerial Photo

Site: Ontario to Redlands, CA 92324

Photo Year: 1953



Job Number: 646884

Original Scale of Photo: 1:20,000

Approximate Scale of This Image: 1 in equals 1,500 ft

Coverage Area Approximately 1 Mile Radius from Subject Site

≈ 1,500 ft

Copyright: Track Info Services, LLC

Track Info Services, LLC

Historical Aerial Photo

Site: Ontario to Redlands, CA 92324

Photo Year: 1953



Job Number: 646884

Original Scale of Photo: 1:20,000

Approximate Scale of This Image: 1 in equals 1,500 ft

Coverage Area Approximately 1 Mile Radius from Subject Site

≈ 1,500 ft

Copyright: Track Info Services, LLC

Track Info Services, LLC

Historical Aerial Photo

Site: Ontario to Redlands, CA 92324

Photo Year: 1953



Job Number: 646884

Original Scale of Photo: 1:20,000

Approximate Scale of This Image: 1 in equals 1,500 ft

Coverage Area Approximately 1 Mile Radius from Subject Site

≈ 1,500 ft

Copyright: Track Info Services, LLC

Track Info Services, LLC

Historical Aerial Photo

Site: Ontario to Redlands, CA 92324

Photo Year: 1938



Job Number: 646884

Original Scale of Photo: 1:20,000

Approximate Scale of This Image: 1 in equals 1,500 ft

Coverage Area Approximately 1 Mile Radius from Subject Site

≈ 1,500 ft

Copyright: Track Info Services, LLC

Track Info Services, LLC

Historical Aerial Photo

Site: Ontario to Redlands, CA 92324

Photo Year: 1938



Job Number: 646884

Original Scale of Photo: 1:20,000

Approximate Scale of This Image: 1 in equals 1,500 ft

Coverage Area Approximately 1 Mile Radius from Subject Site

≈ 1,500 ft

Copyright: Track Info Services, LLC

Track Info Services, LLC

Historical Aerial Photo

Site: Ontario to Redlands, CA 92324

Photo Year: 1938



Job Number: 646884

Original Scale of Photo: 1:20,000

Approximate Scale of This Image: 1 in equals 1,500 ft

Coverage Area Approximately 1 Mile Radius from Subject Site

≈ 1,500 ft

Copyright: Track Info Services, LLC

Track Info Services, LLC

Historical Aerial Photo

Site: Ontario to Redlands, CA 92324

Photo Year: 1938



Job Number: 646884

Original Scale of Photo: 1:20,000

Approximate Scale of This Image: 1 in equals 1,500 ft

Coverage Area Approximately 1 Mile Radius from Subject Site

≈ 1,500 ft

Copyright: Track Info Services, LLC

Track Info Services, LLC

Historical Aerial Photo

Site: Ontario to Redlands, CA 92324

Photo Year: 1938



Job Number: 646884

Original Scale of Photo: 1:20,000

Approximate Scale of This Image: 1 in equals 1,500 ft

Coverage Area Approximately 1 Mile Radius from Subject Site

≈ 1,500 ft

Copyright: Track Info Services, LLC

Track Info Services, LLC

Historical Aerial Photo

Site: Ontario to Redlands, CA 92324

Photo Year: 1938



Job Number: 646884

Original Scale of Photo: 1:20,000

Approximate Scale of This Image: 1 in equals 1,500 ft

Coverage Area Approximately 1 Mile Radius from Subject Site

≈ 1,500 ft

Copyright: Track Info Services, LLC

Track Info Services, LLC

Historical Aerial Photo

Site: Ontario to Redlands, CA 92324

Photo Year: 1938



Job Number: 646884

Original Scale of Photo: 1:20,000

Approximate Scale of This Image: 1 in equals 1,500 ft

Coverage Area Approximately 1 Mile Radius from Subject Site

≈ 1,500 ft

Copyright: Track Info Services, LLC

Track Info Services, LLC

Historical Aerial Photo

Site: Ontario to Redlands, CA 92324

Photo Year: 1938



Job Number: 646884

Original Scale of Photo: 1:20,000

Approximate Scale of This Image: 1 in equals 1,500 ft

Coverage Area Approximately 1 Mile Radius from Subject Site

≈ 1,500 ft

Copyright: Track Info Services, LLC

Track Info Services, LLC

Historical Aerial Photo

Site: Ontario to Redlands, CA 92324

Photo Year: 1938



Job Number: 646884

Original Scale of Photo: 1:20,000

Approximate Scale of This Image: 1 in equals 1,500 ft

Coverage Area Approximately 1 Mile Radius from Subject Site

≈ 1,500 ft

Copyright: Track Info Services, LLC

Track Info Services, LLC

Historical Aerial Photo

Site: Ontario to Redlands, CA 92324

Photo Year: 1938



Job Number: 646884

Original Scale of Photo: 1:20,000

Approximate Scale of This Image: 1 in equals 1,500 ft

Coverage Area Approximately 1 Mile Radius from Subject Site

≈ 1,500 ft

Copyright: Track Info Services, LLC

Track Info Services, LLC

Historical Aerial Photo

Site: Ontario to Redlands, CA 92324

Photo Year: 1938



Job Number: 646884

Original Scale of Photo: 1:20,000

Approximate Scale of This Image: 1 in equals 1,500 ft

Coverage Area Approximately 1 Mile Radius from Subject Site

≈ 1,500 ft

Copyright: Track Info Services, LLC

Track Info Services, LLC

Historical Aerial Photo

Site: Ontario to Redlands, CA 92324

Photo Year: 1938



Job Number: 646884

Original Scale of Photo: 1:20,000

Approximate Scale of This Image: 1 in equals 1,500 ft

Coverage Area Approximately 1 Mile Radius from Subject Site

≈ 1,500 ft

Copyright: Track Info Services, LLC

Track Info Services, LLC

Historical Aerial Photo

Site: Ontario to Redlands, CA 92324

Photo Year: 1938



Job Number: 646884

Original Scale of Photo: 1:20,000

Approximate Scale of This Image: 1 in equals 1,500 ft

Coverage Area Approximately 1 Mile Radius from Subject Site

≈ 1,500 ft

Copyright: Track Info Services, LLC

Track Info Services, LLC

Historical Aerial Photo

Site: Ontario to Redlands, CA 92324

Photo Year: 1938



Job Number: 646884

Original Scale of Photo: 1:20,000

Approximate Scale of This Image: 1 in equals 1,500 ft

Coverage Area Approximately 1 Mile Radius from Subject Site

≈ 1,500 ft

Copyright: Track Info Services, LLC

Track Info Services, LLC

Historical Aerial Photo

Site: Ontario to Redlands, CA 92324

Photo Year: 1938



Job Number: 646884

Original Scale of Photo: 1:20,000

Approximate Scale of This Image: 1 in equals 1,500 ft

Coverage Area Approximately 1 Mile Radius from Subject Site

≈ 1,500 ft

Copyright: Track Info Services, LLC

Track Info Services, LLC

Historical Aerial Photo

Site: Ontario to Redlands, CA 92324

Photo Year: 1938



Job Number: 646884

Original Scale of Photo: 1:20,000

Approximate Scale of This Image: 1 in equals 1,500 ft

Coverage Area Approximately 1 Mile Radius from Subject Site

≈ 1,500 ft

Copyright: Track Info Services, LLC

Appendix F Historical Topographic Map Report

I-10 Corridor Project, Pomona To Redlands
Interstate 10, East of Garey Ave. and Ford St.
Pomona, CA 97168

Inquiry Number: 3751726.1
October 08, 2013

EDR Historical Topographic Map Report

EDR® Environmental Data Resources Inc

440 Wheelers Farms Road
Milford, CT 06461
800.352.0050
www.edrnet.com

EDR Historical Topographic Map Report

Environmental Data Resources, Inc.s (EDR) Historical Topographic Map Report is designed to assist professionals in evaluating potential liability on a target property resulting from past activities. EDRs Historical Topographic Map Report includes a search of a collection of public and private color historical topographic maps, dating back to the early 1900s.

Thank you for your business.
Please contact EDR at 1-800-352-0050
with any questions or comments.

Disclaimer - Copyright and Trademark Notice

This Report contains certain information obtained from a variety of public and other sources reasonably available to Environmental Data Resources, Inc. It cannot be concluded from this Report that coverage information for the target and surrounding properties does not exist from other sources. **NO WARRANTY EXPRESSED OR IMPLIED, IS MADE WHATSOEVER IN CONNECTION WITH THIS REPORT. ENVIRONMENTAL DATA RESOURCES, INC. SPECIFICALLY DISCLAIMS THE MAKING OF ANY SUCH WARRANTIES, INCLUDING WITHOUT LIMITATION, MERCHANTABILITY OR FITNESS FOR A PARTICULAR USE OR PURPOSE. ALL RISK IS ASSUMED BY THE USER. IN NO EVENT SHALL ENVIRONMENTAL DATA RESOURCES, INC. BE LIABLE TO ANYONE, WHETHER ARISING OUT OF ERRORS OR OMISSIONS, NEGLIGENCE, ACCIDENT OR ANY OTHER CAUSE, FOR ANY LOSS OF DAMAGE, INCLUDING, WITHOUT LIMITATION, SPECIAL, INCIDENTAL, CONSEQUENTIAL, OR EXEMPLARY DAMAGES. ANY LIABILITY ON THE PART OF ENVIRONMENTAL DATA RESOURCES, INC. IS STRICTLY LIMITED TO A REFUND OF THE AMOUNT PAID FOR THIS REPORT.** Purchaser accepts this Report AS IS. Any analyses, estimates, ratings, environmental risk levels or risk codes provided in this Report are provided for illustrative purposes only, and are not intended to provide, nor should they be interpreted as providing any facts regarding, or prediction or forecast of, any environmental risk for any property. Only a Phase I Environmental Site Assessment performed by an environmental professional can provide information regarding the environmental risk for any property. Additionally, the information provided in this Report is not to be construed as legal advice.

Copyright 2013 by Environmental Data Resources, Inc. All rights reserved. Reproduction in any media or format, in whole or in part, of any report or map of Environmental Data Resources, Inc., or its affiliates, is prohibited without prior written permission.

EDR and its logos (including Sanborn and Sanborn Map) are trademarks of Environmental Data Resources, Inc. or its affiliates. All other trademarks used herein are the property of their respective owners.

Historical Topographic Map



N	TARGET QUAD		SITE NAME:	I-10 Corridor Project, Pomona To Redlands	CLIENT: Parsons
	NAME:	SOUTHERN CA SHEET 1			CONTACT: Angela Schnapp
	MAP YEAR:	1901	ADDRESS:	Interstate 10, East of Garey Ave. and Ford St.	INQUIRY#: 3751726.1
	SERIES:	60		Pomona, CA 97168	RESEARCH DATE: 10/08/2013
	SCALE:	1:250000	LAT/LONG:	34.0878 / -117.6502	

Historical Topographic Map

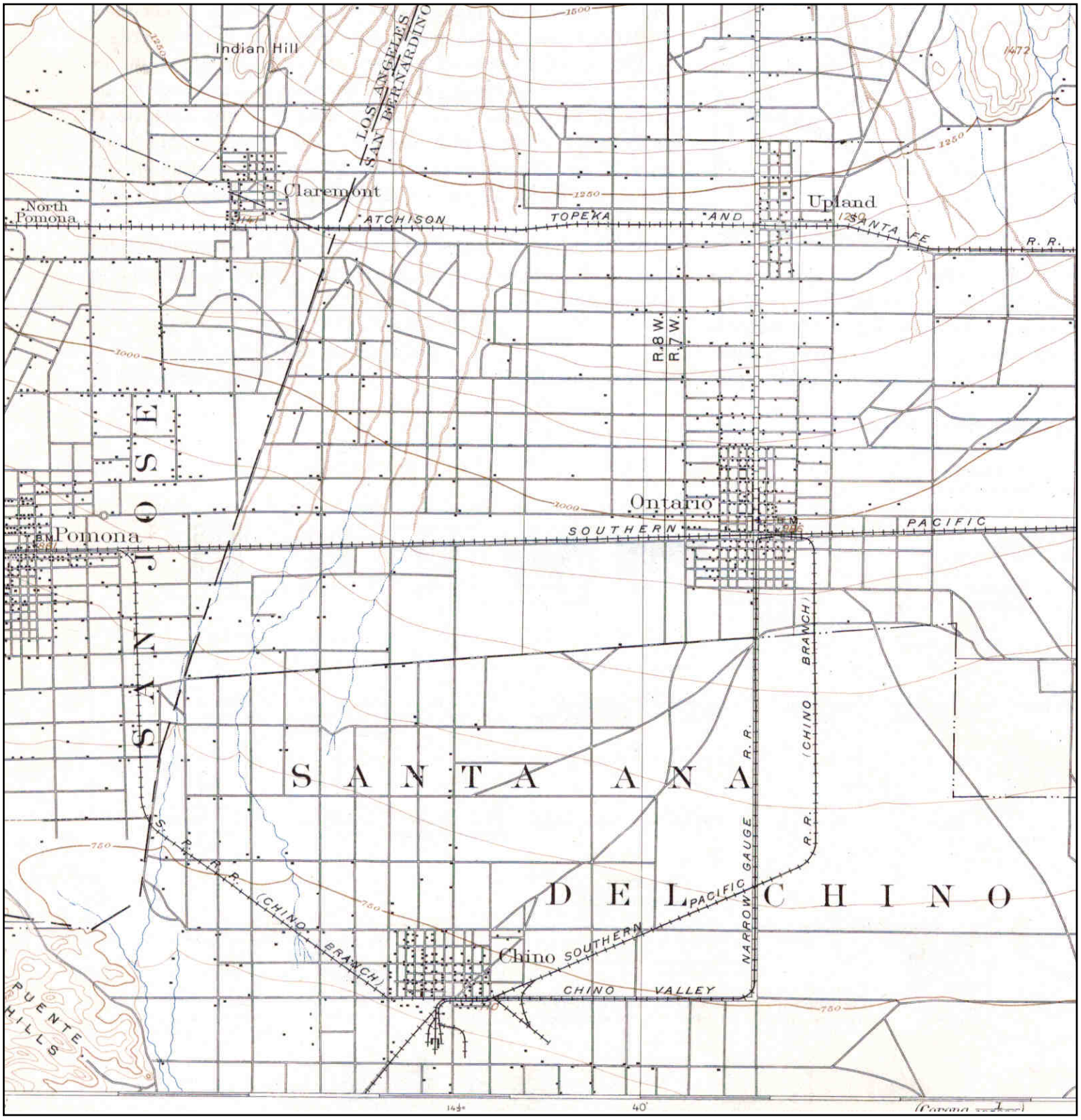

N	TARGET QUAD NAME: CUCAMONGA MAP YEAR: 1903 SERIES: 15 SCALE: 1:62500	SITE NAME:	I-10 Corridor Project, Pomona To Redlands	CLIENT:	Parsons
		ADDRESS:	Interstate 10, East of Garey Ave. and Ford St. Pomona, CA 97168	CONTACT:	Angela Schnapp
		LAT/LONG:	34.0878 / -117.6502	INQUIRY#:	3751726.1
				RESEARCH DATE:	10/08/2013

Historical Topographic Map

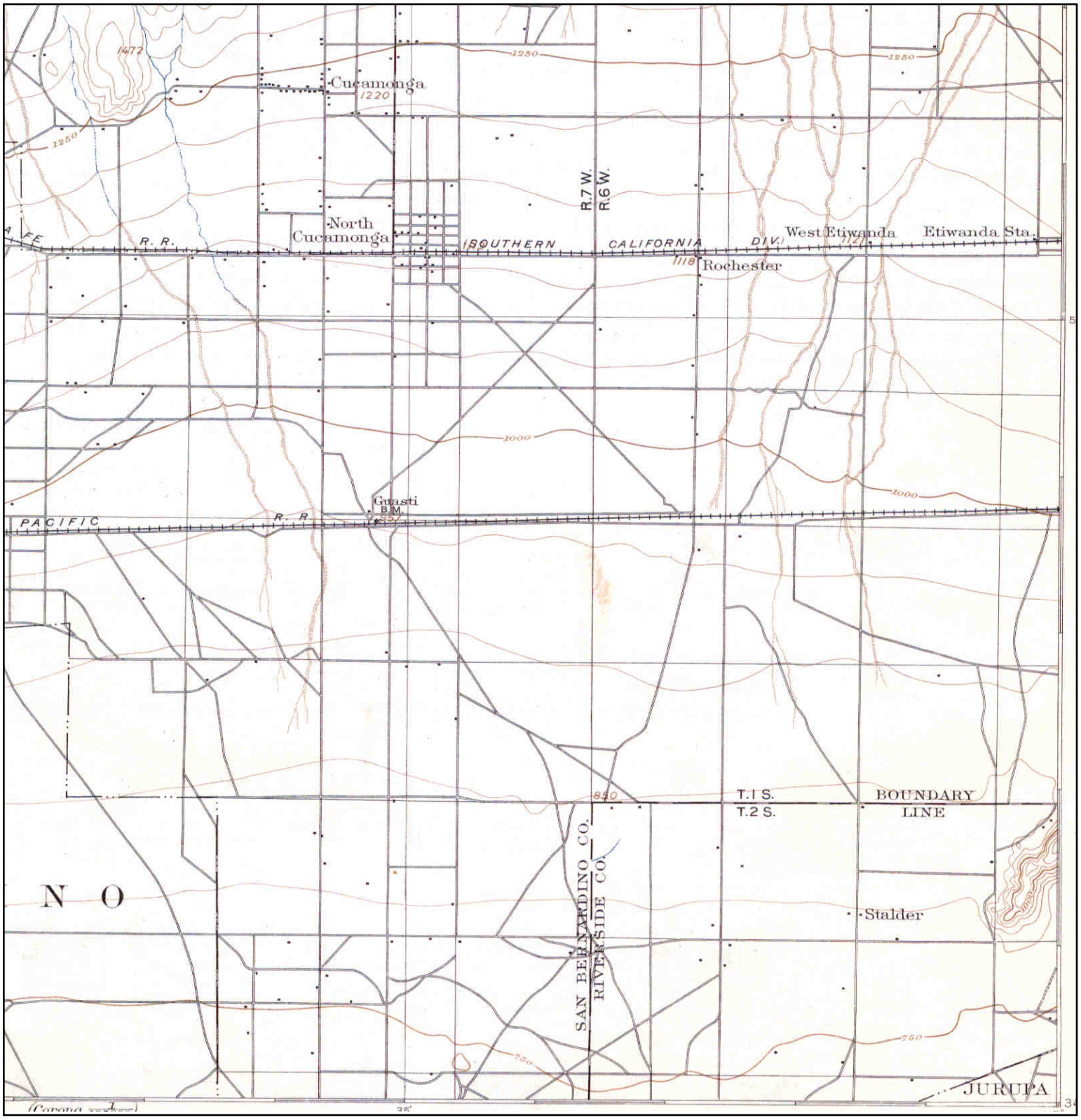

N	TARGET QUAD NAME: CUCAMONGA MAP YEAR: 1903 SERIES: 15 SCALE: 1:62500	SITE NAME: I-10 Corridor Project, Pomona To Redlands ADDRESS: Interstate 10, East of Garey Ave. and Ford St. Pomona, CA 97168 LAT/LONG: 34.0878 / -117.6502	CLIENT: Parsons CONTACT: Angela Schnapp INQUIRY#: 3751726.1 RESEARCH DATE: 10/08/2013

Historical Topographic Map

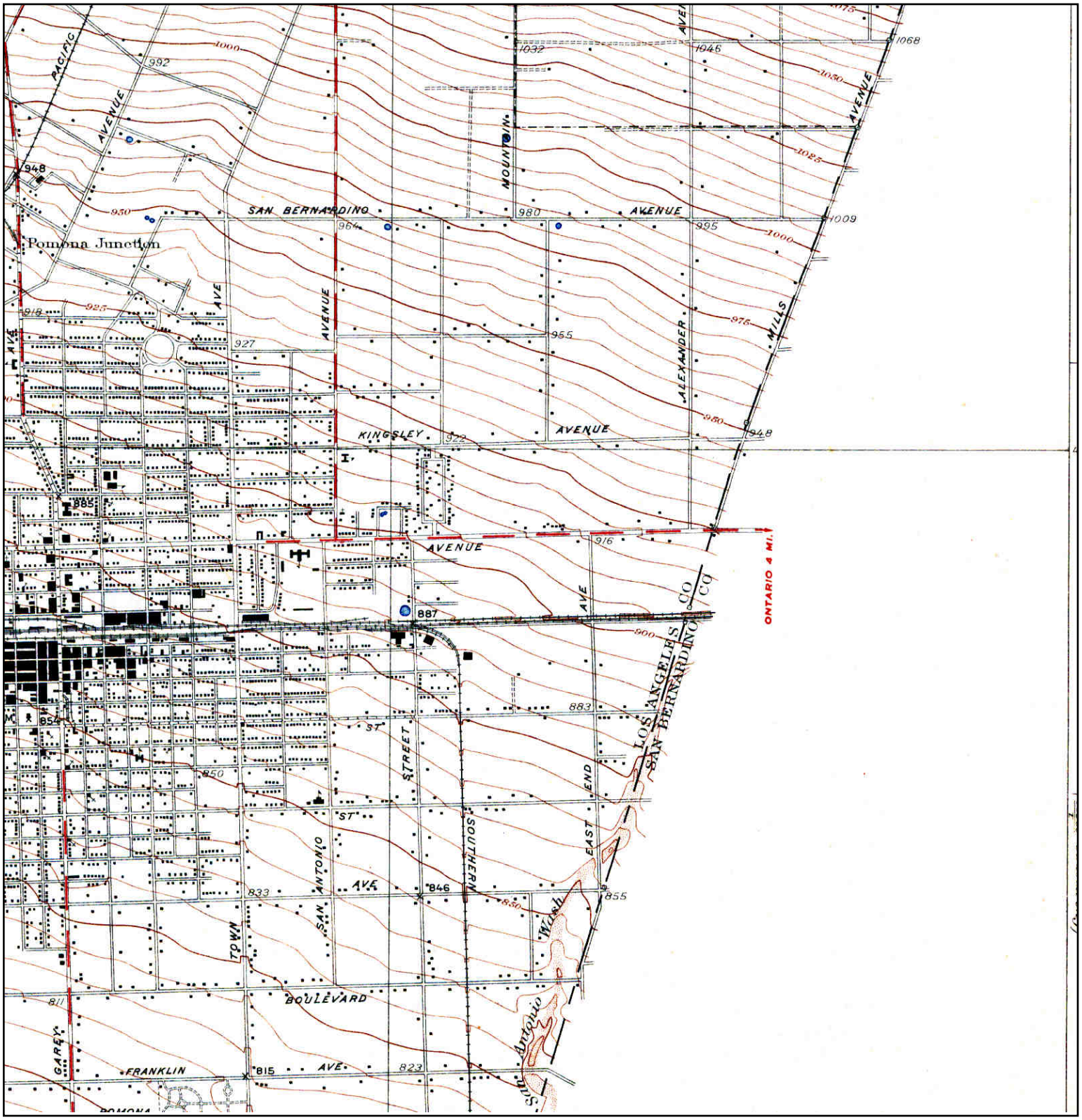

N	TARGET QUAD		SITE NAME:	I-10 Corridor Project, Pomona To Redlands	CLIENT: Parsons
	NAME:	CLAREMONT			CONTACT: Angela Schnapp
	MAP YEAR:	1928	ADDRESS:	Interstate 10, East of Garey Ave. and Ford St.	INQUIRY#: 3751726.1
	SERIES:	6		Pomona, CA 97168	RESEARCH DATE: 10/08/2013
	SCALE:	1:24000	LAT/LONG:	34.0878 / -117.6502	

Historical Topographic Map

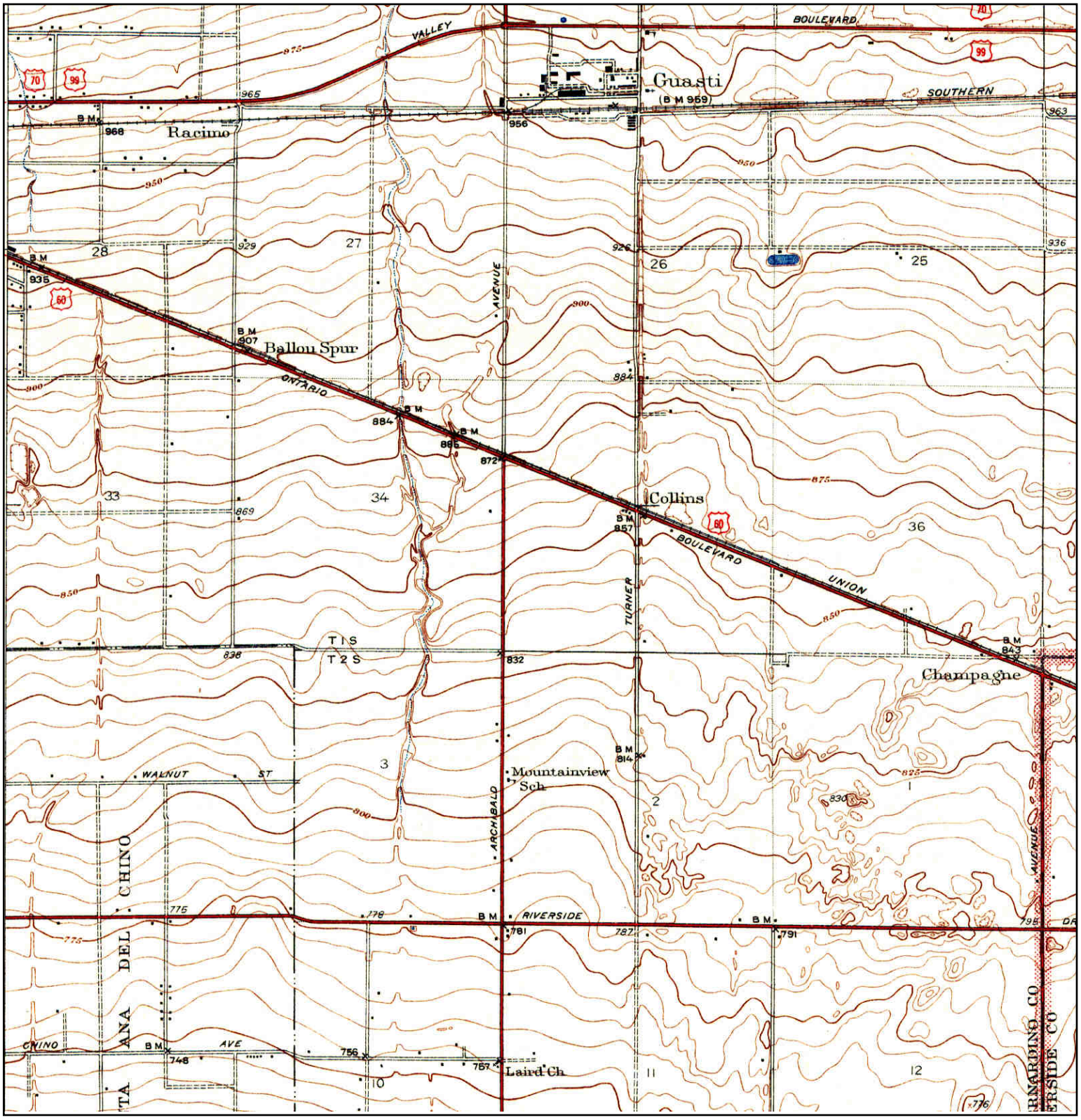

N	TARGET QUAD NAME: GUASTI VICINITY MAP YEAR: 1941 SERIES: 7.5 SCALE: 1:31680	SITE NAME: I-10 Corridor Project, Pomona To Redlands ADDRESS: Interstate 10, East of Garey Ave. and Ford St. Pomona, CA 97168 LAT/LONG: 34.0878 / -117.6502	CLIENT: Parsons CONTACT: Angela Schnapp INQUIRY#: 3751726.1 RESEARCH DATE: 10/08/2013

Historical Topographic Map

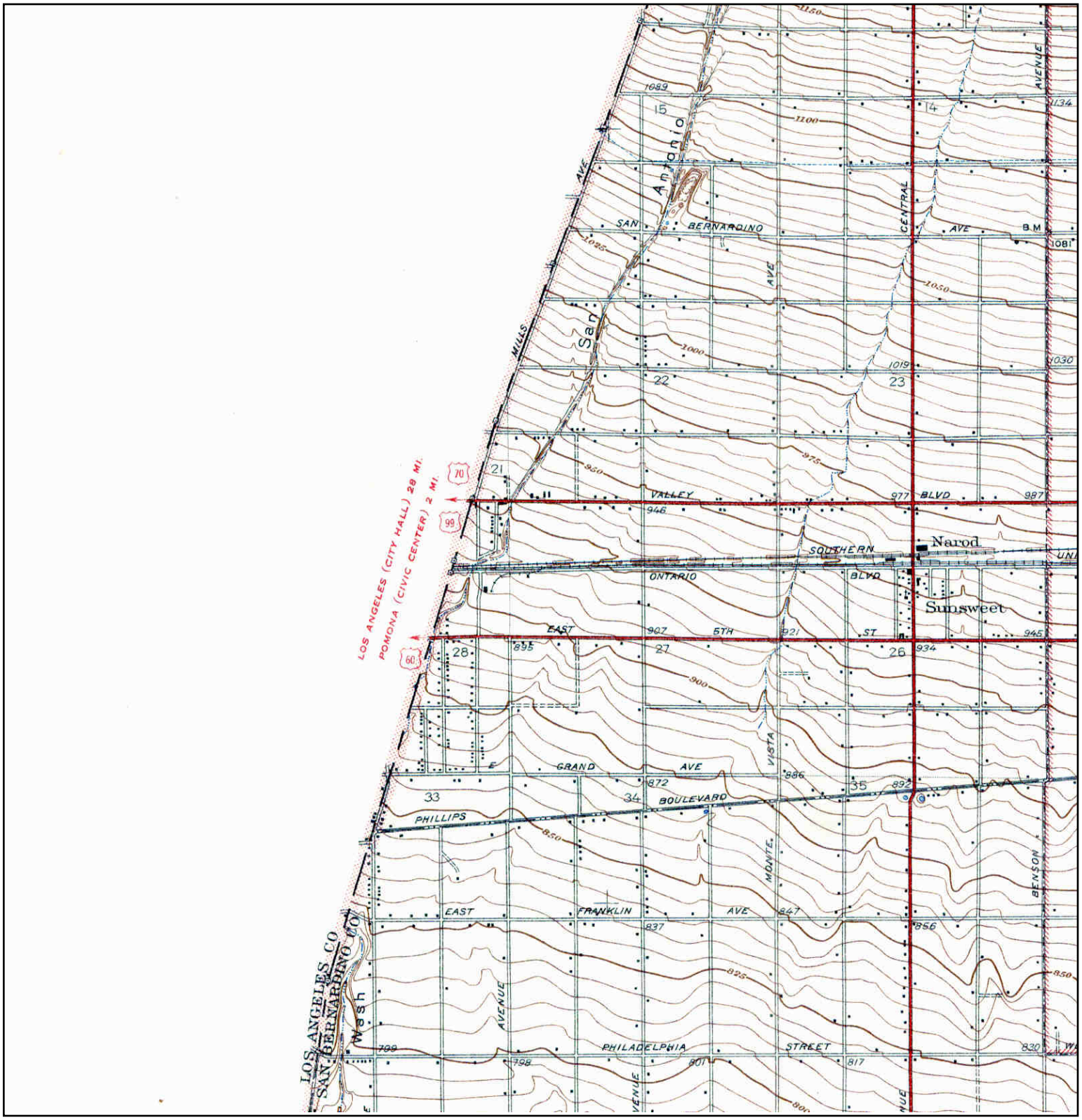

Unsurveyed Area on the Topographic Map

N

TARGET QUAD		SITE NAME:	I-10 Corridor Project, Pomona To Redlands	CLIENT:	Parsons
NAME:	ONTARIO AND VICINITY	ADDRESS:	Interstate 10, East of Garey Ave. and Ford St.	CONTACT:	Angela Schnapp
MAP YEAR:	1942		Pomona, CA 97168	INQUIRY#:	3751726.1
SERIES:	7.5	LAT/LONG:	34.0878 / -117.6502	RESEARCH DATE:	10/08/2013
SCALE:	1:31680				

Historical Topographic Map

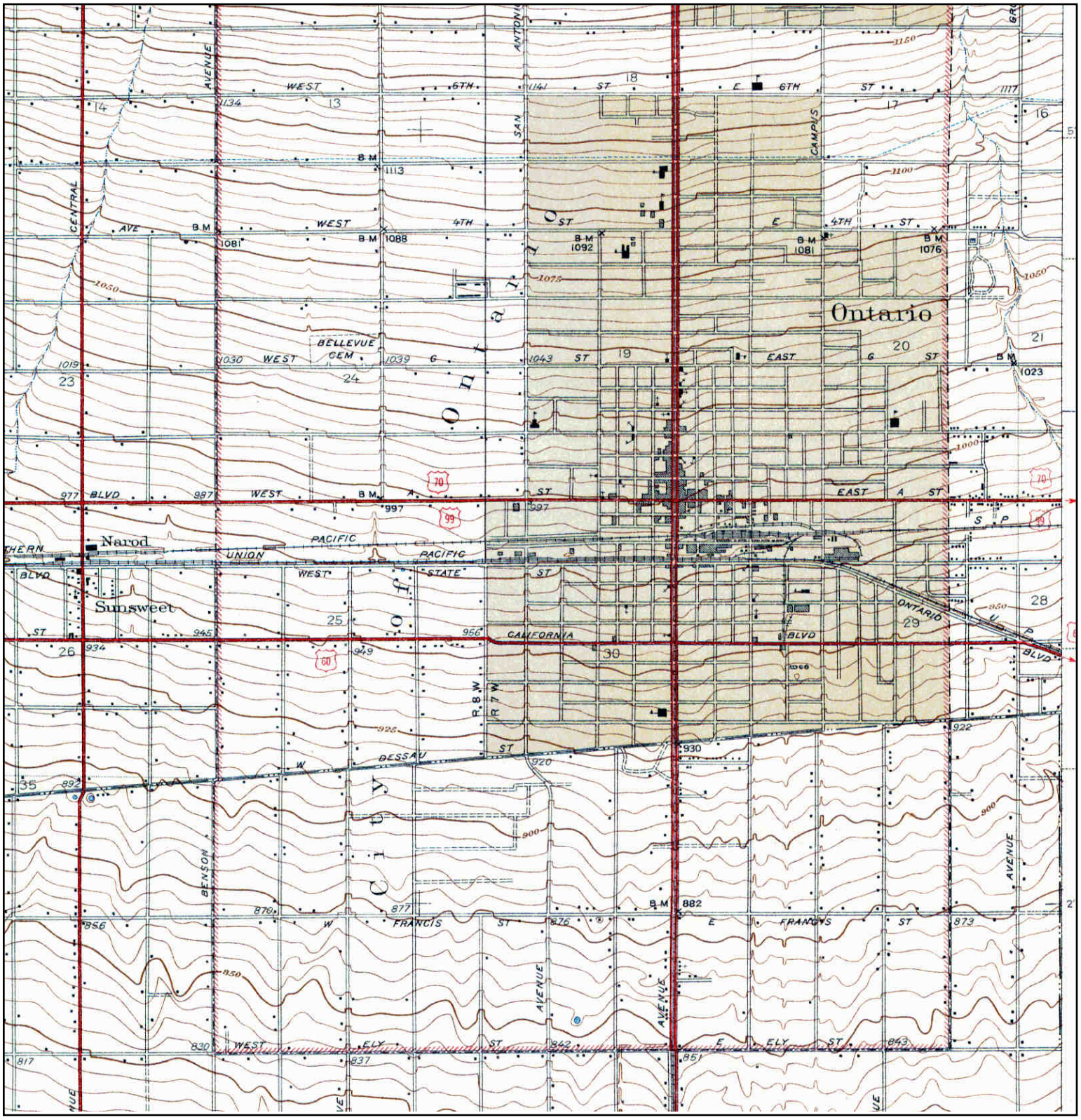

Unsurveyed Area on the Topographic Map

N	TARGET QUAD NAME: ONTARIO AND VICINITY MAP YEAR: 1942 SERIES: 7.5 SCALE: 1:31680	SITE NAME: I-10 Corridor Project, Pomona To Redlands ADDRESS: Interstate 10, East of Garey Ave. and Ford St. Pomona, CA 97168 LAT/LONG: 34.0878 / -117.6502	CLIENT: Parsons CONTACT: Angela Schnapp INQUIRY#: 3751726.1 RESEARCH DATE: 10/08/2013

Historical Topographic Map

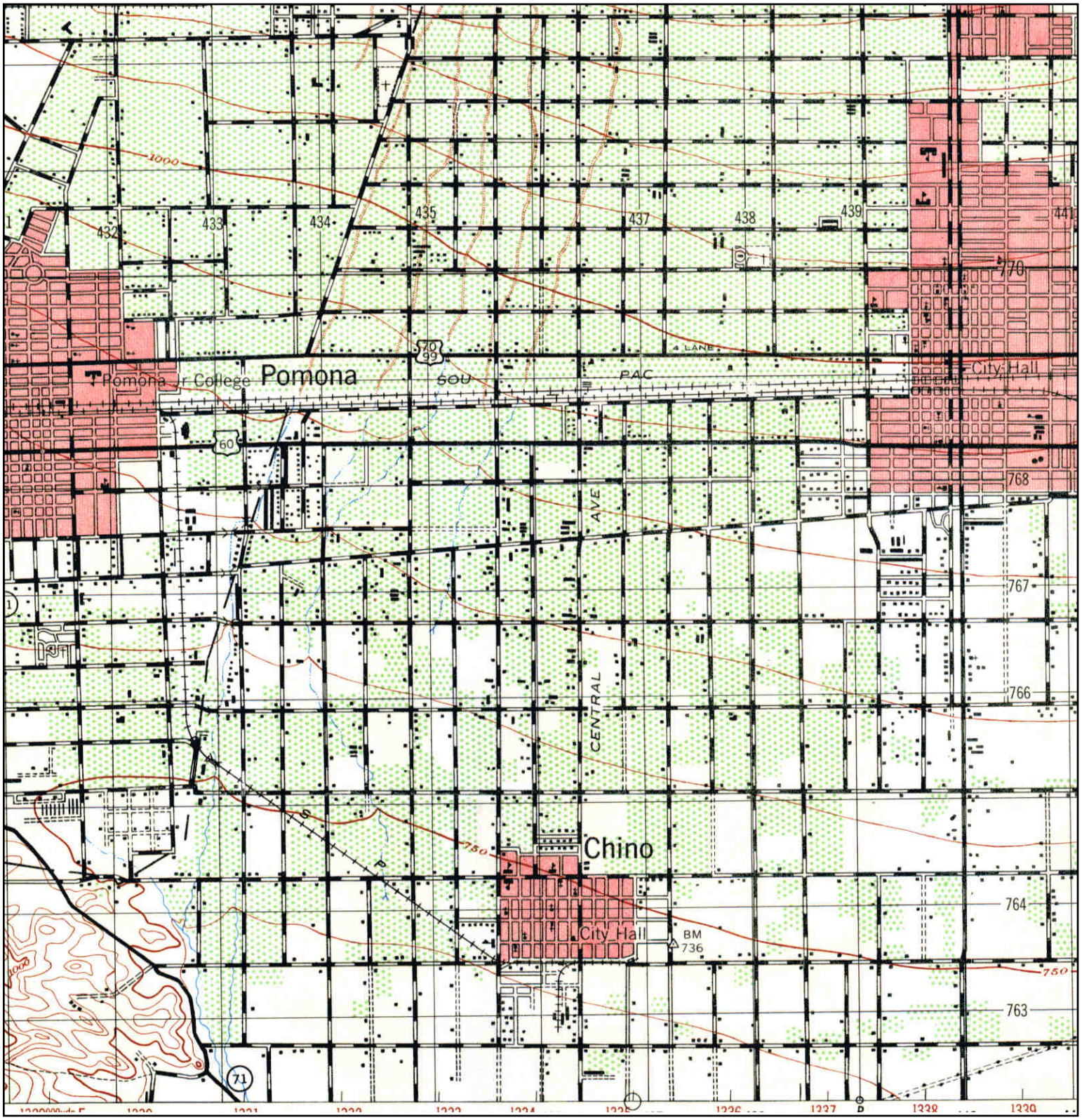

N	TARGET QUAD NAME: CUCAMONGA MAP YEAR: 1944 SERIES: 15 SCALE: 1:50000	SITE NAME: I-10 Corridor Project, Pomona To Redlands ADDRESS: Interstate 10, East of Garey Ave. and Ford St. Pomona, CA 97168 LAT/LONG: 34.0878 / -117.6502	CLIENT: Parsons CONTACT: Angela Schnapp INQUIRY#: 3751726.1 RESEARCH DATE: 10/08/2013	

Historical Topographic Map

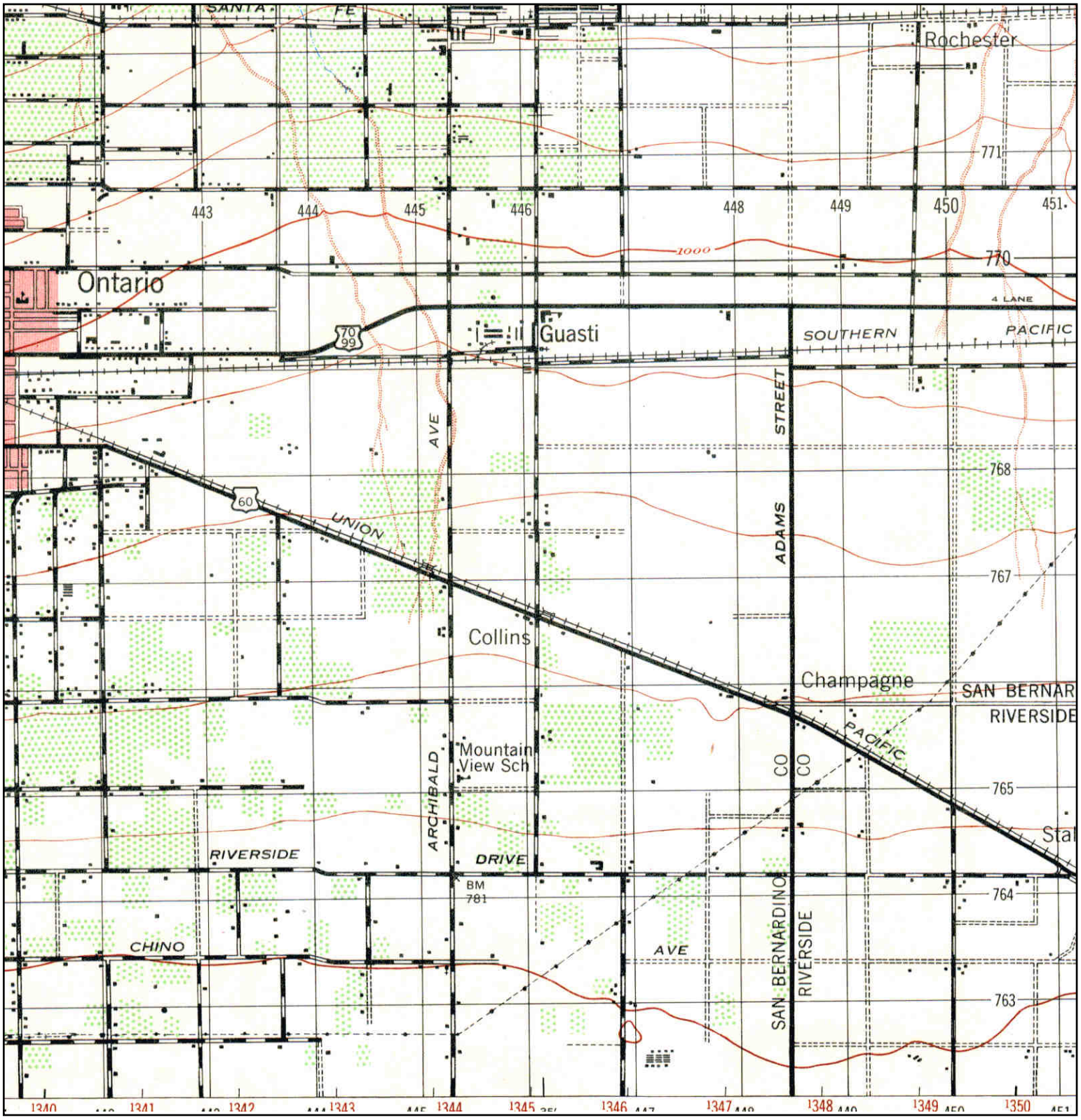

N	TARGET QUAD NAME: CUCAMONGA MAP YEAR: 1944 SERIES: 15 SCALE: 1:50000	SITE NAME: I-10 Corridor Project, Pomona To Redlands ADDRESS: Interstate 10, East of Garey Ave. and Ford St. Pomona, CA 97168 LAT/LONG: 34.0878 / -117.6502	CLIENT: Parsons CONTACT: Angela Schnapp INQUIRY#: 3751726.1 RESEARCH DATE: 10/08/2013

Historical Topographic Map

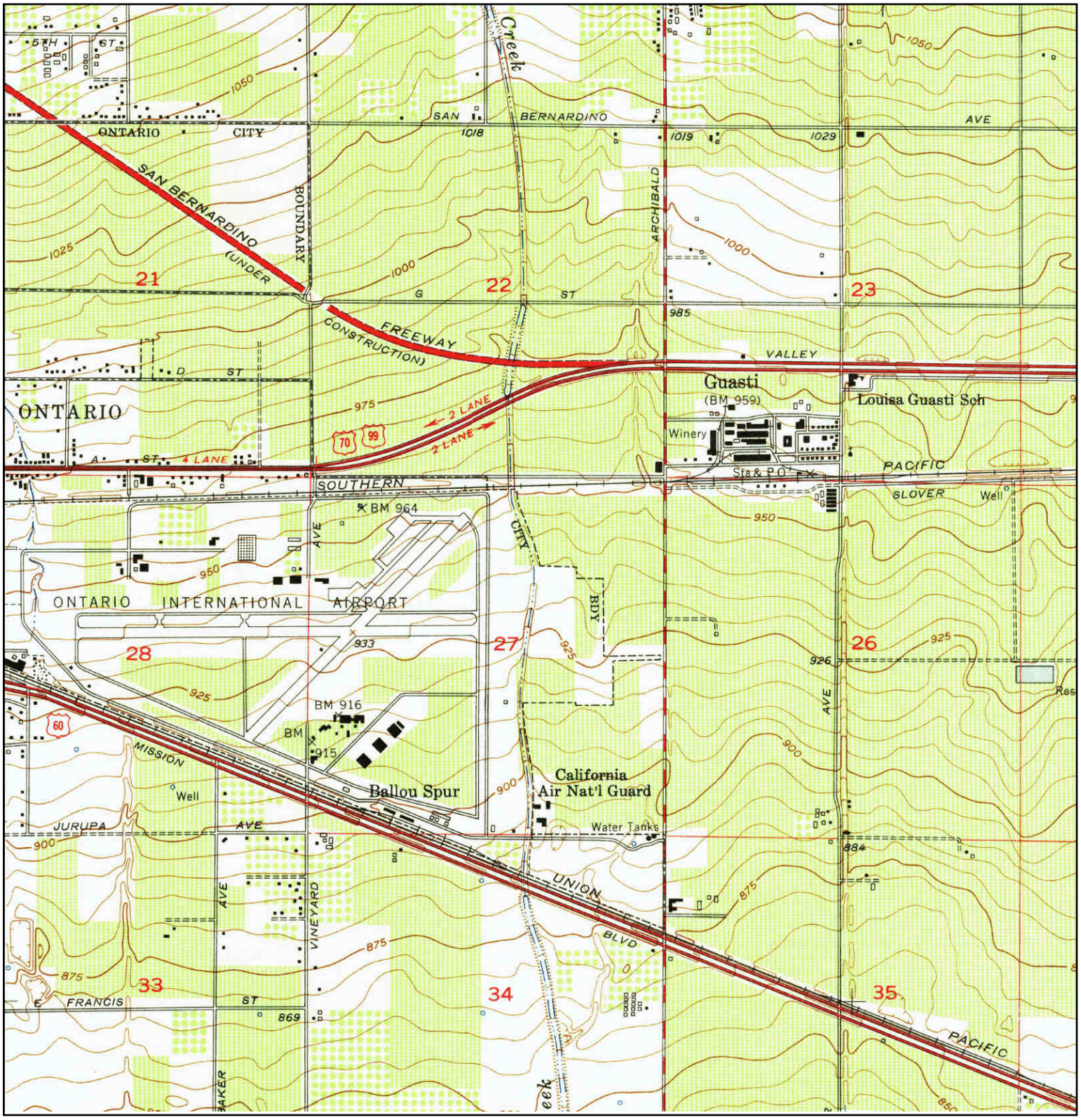

N	**TARGET QUAD**	SITE NAME: I-10 Corridor Project, Pomona To Redlands	CLIENT: Parsons
	NAME: GUASTI		CONTACT: Angela Schnapp
	MAP YEAR: 1953	ADDRESS: Interstate 10, East of Garey Ave. and Ford St.	INQUIRY#: 3751726.1
		Pomona, CA 97168	RESEARCH DATE: 10/08/2013
	SERIES: 7.5		
	SCALE: 1:24000	LAT/LONG: 34.0878 / -117.6502	

Historical Topographic Map

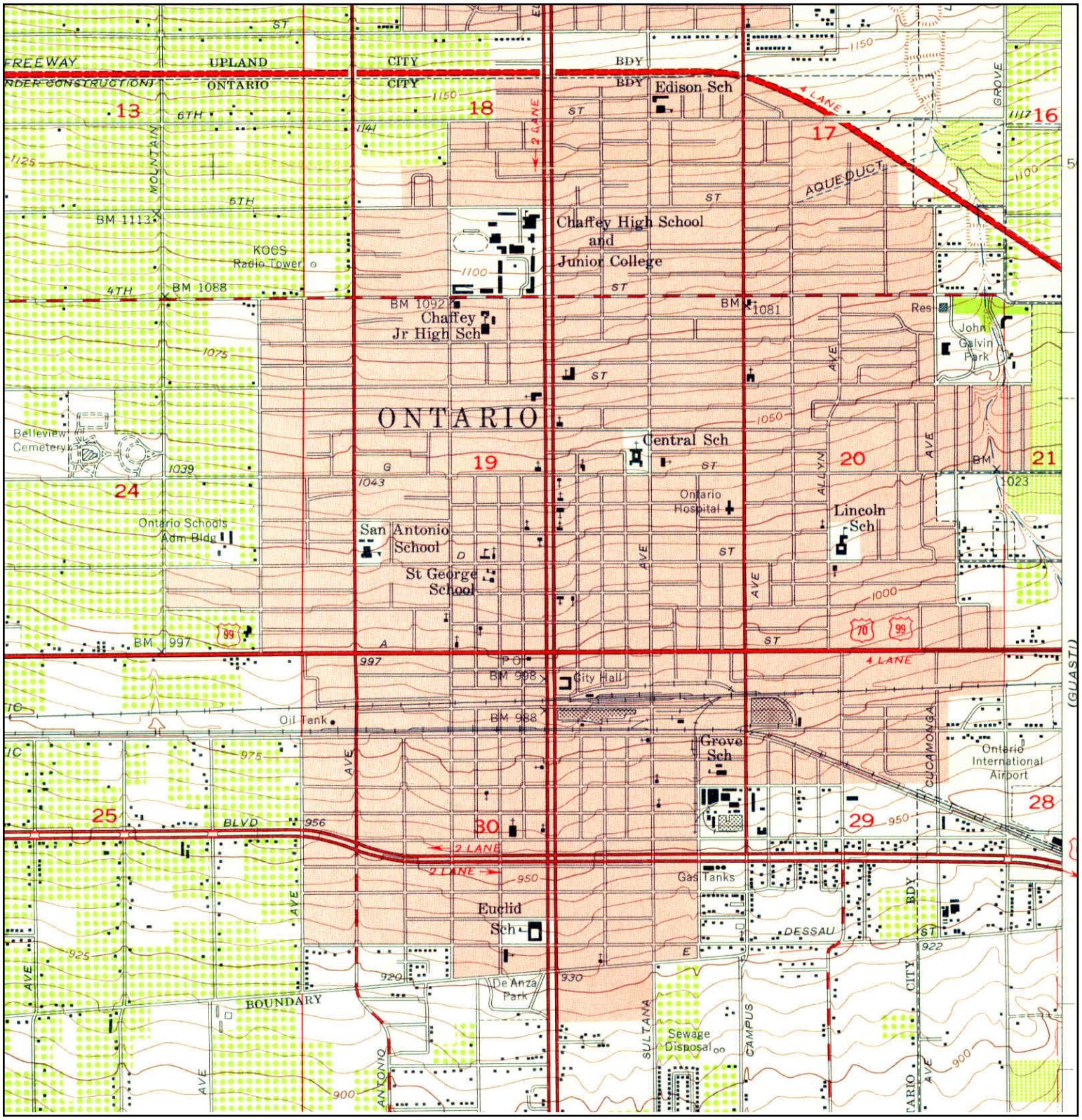

N	TARGET QUAD NAME: ONTARIO MAP YEAR: 1954 SERIES: 7.5 SCALE: 1:24000	SITE NAME:	I-10 Corridor Project, Pomona To Redlands	CLIENT:	Parsons
		ADDRESS:	Interstate 10, East of Garey Ave. and Ford St. Pomona, CA 97168	CONTACT:	Angela Schnapp
		LAT/LONG:	34.0878 / -117.6502	INQUIRY#:	3751726.1
				RESEARCH DATE:	10/08/2013

Historical Topographic Map

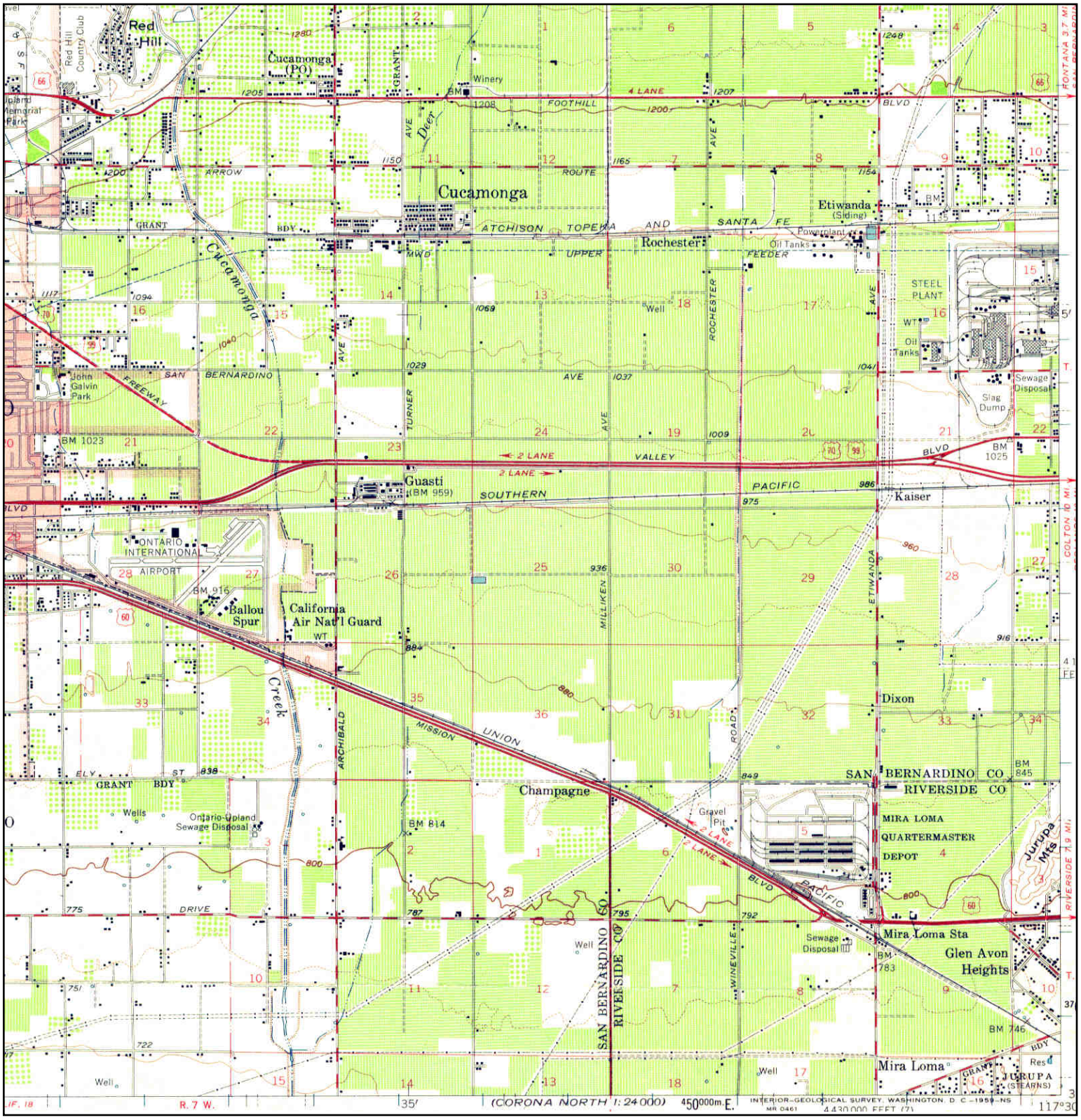

N	TARGET QUAD NAME: ONTARIO MAP YEAR: 1954 SERIES: 15 SCALE: 1:62500	SITE NAME:	I-10 Corridor Project, Pomona To Redlands	CLIENT:	Parsons
		ADDRESS:	Interstate 10, East of Garey Ave. and Ford St. Pomona, CA 97168	CONTACT:	Angela Schnapp
		LAT/LONG:	34.0878 / -117.6502	INQUIRY#:	3751726.1
				RESEARCH DATE:	10/08/2013

Historical Topographic Map

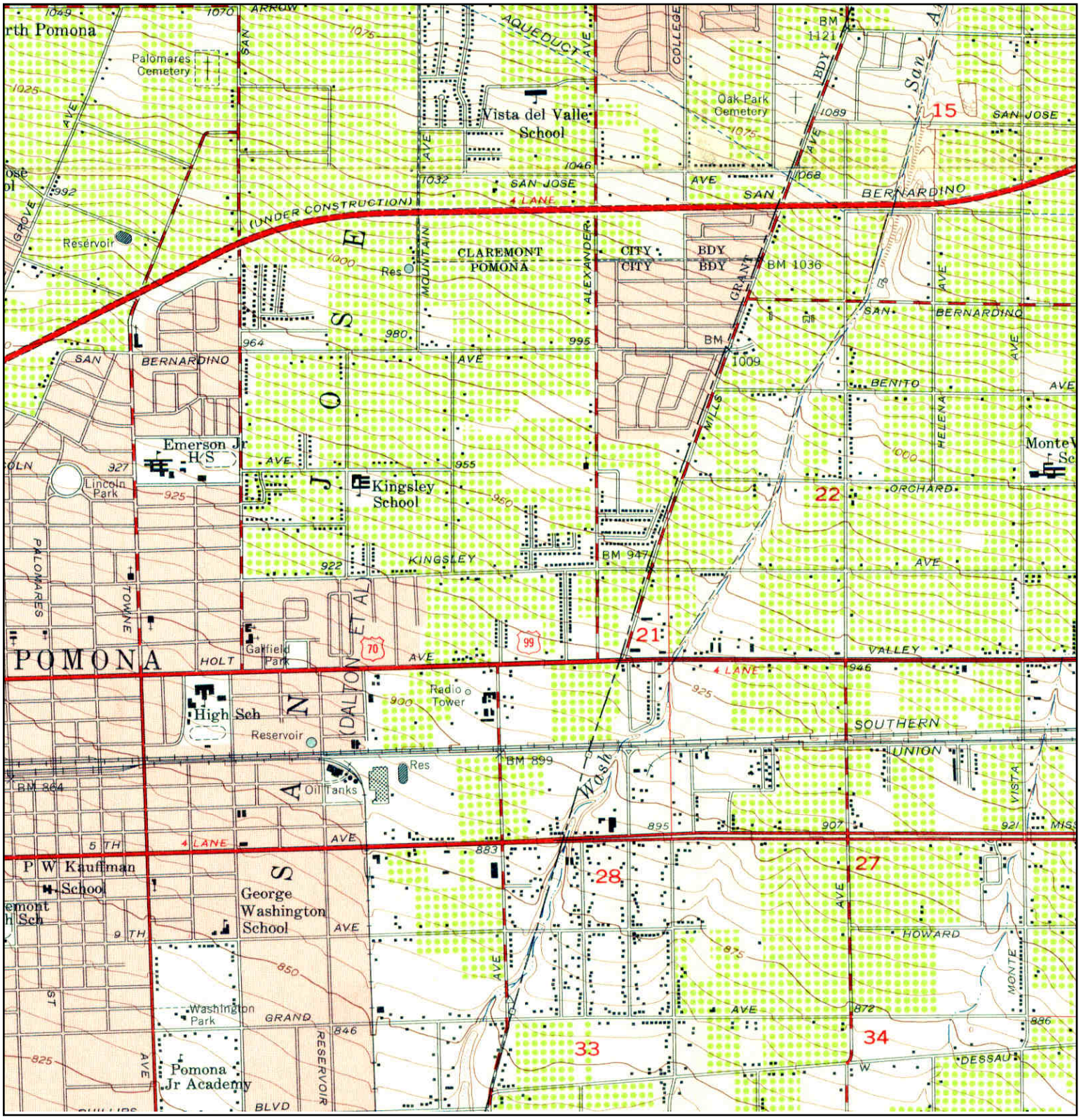

N	TARGET QUAD		SITE NAME:	I-10 Corridor Project, Pomona To Redlands	CLIENT: Parsons
	NAME:	ONTARIO			CONTACT: Angela Schnapp
	MAP YEAR:	1954	ADDRESS:	Interstate 10, East of Garey Ave. and Ford St.	INQUIRY#: 3751726.1
	SERIES:	7.5		Pomona, CA 97168	RESEARCH DATE: 10/08/2013
	SCALE:	1:24000	LAT/LONG:	34.0878 / -117.6502	

Historical Topographic Map

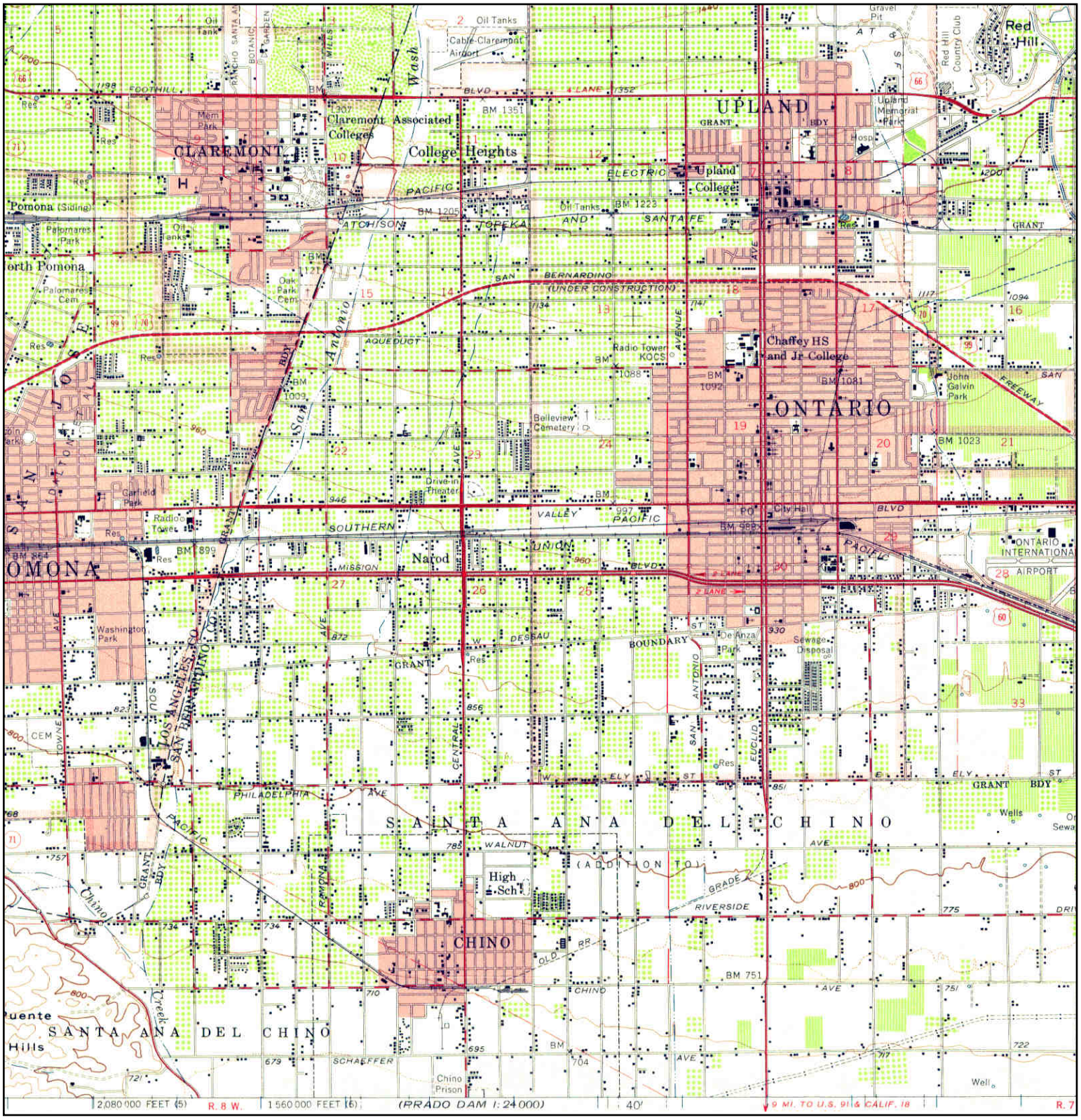

N	TARGET QUAD		SITE NAME:	I-10 Corridor Project, Pomona To Redlands	CLIENT: Parsons
	NAME:	ONTARIO			CONTACT: Angela Schnapp
	MAP YEAR:	1954	ADDRESS:	Interstate 10, East of Garey Ave. and Ford St.	INQUIRY#: 3751726.1
	SERIES:	15		Pomona, CA 97168	RESEARCH DATE: 10/08/2013
	SCALE:	1:62500	LAT/LONG:	34.0878 / -117.6502	

Historical Topographic Map

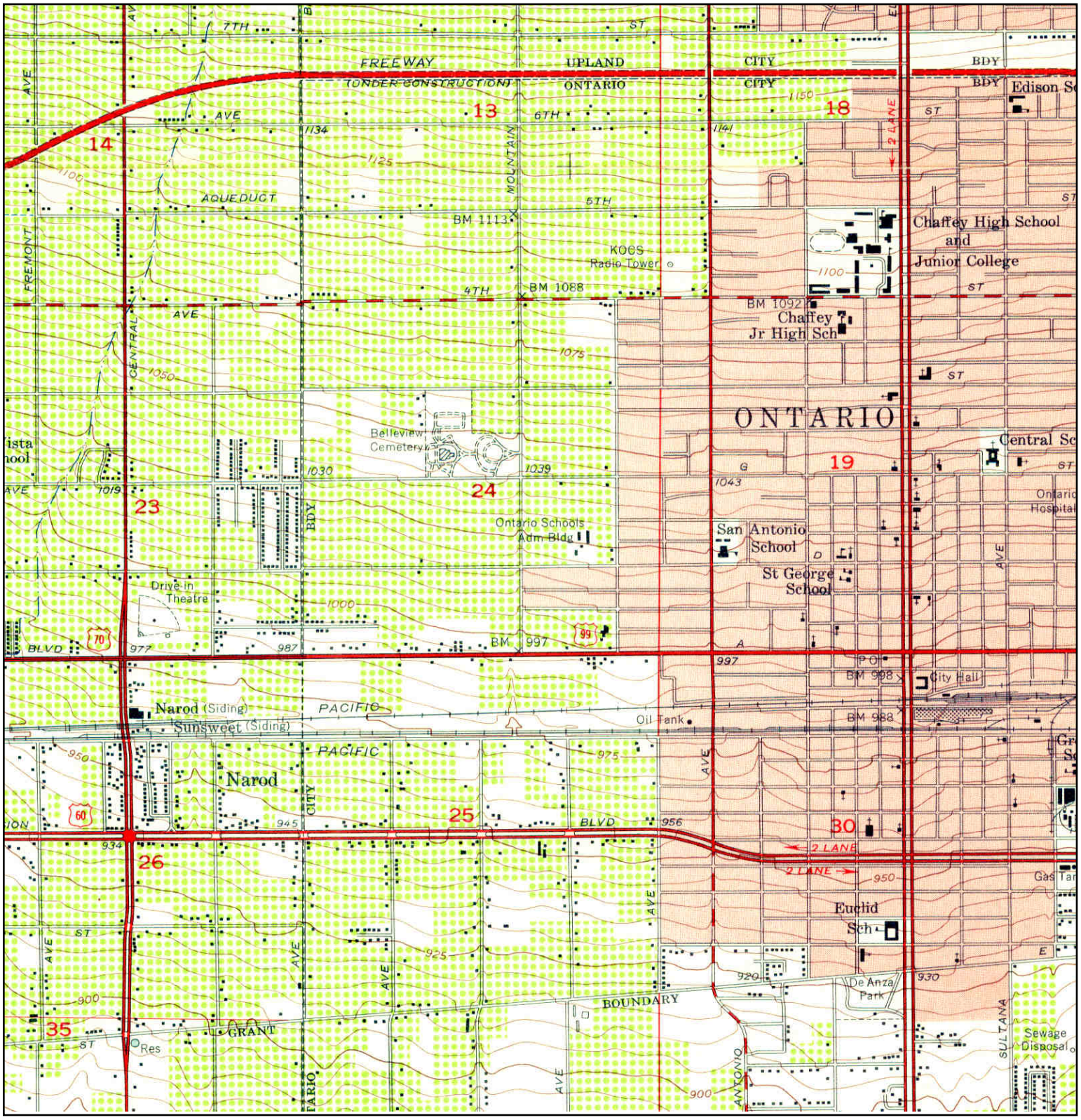

N	TARGET QUAD		SITE NAME:	I-10 Corridor Project, Pomona To Redlands	CLIENT: Parsons
	NAME:	ONTARIO			CONTACT: Angela Schnapp
	MAP YEAR:	1954	ADDRESS:	Interstate 10, East of Garey Ave. and Ford St.	INQUIRY#: 3751726.1
	SERIES:	7.5		Pomona, CA 97168	RESEARCH DATE: 10/08/2013
	SCALE:	1:24000	LAT/LONG:	34.0878 / -117.6502	

Historical Topographic Map

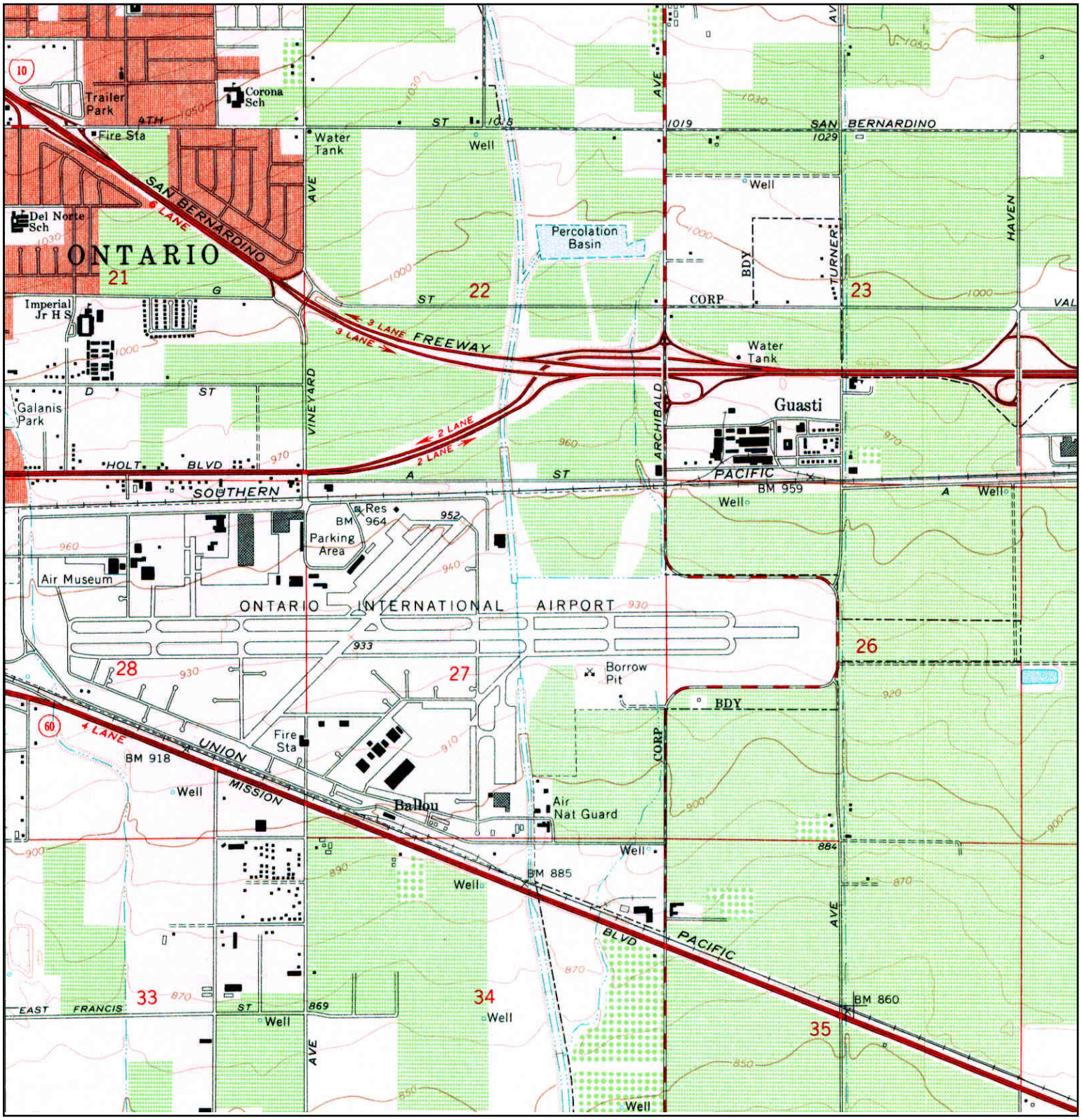

N	TARGET QUAD		SITE NAME:	I-10 Corridor Project, Pomona To Redlands	CLIENT: Parsons
	NAME:	GUASTI			CONTACT: Angela Schnapp
	MAP YEAR:	1966	ADDRESS:	Interstate 10, East of Garey Ave. and Ford St.	INQUIRY#: 3751726.1
	SERIES:	7.5		Pomona, CA 97168	RESEARCH DATE: 10/08/2013
	SCALE:	1:24000	LAT/LONG:	34.0878 / -117.6502	

Historical Topographic Map

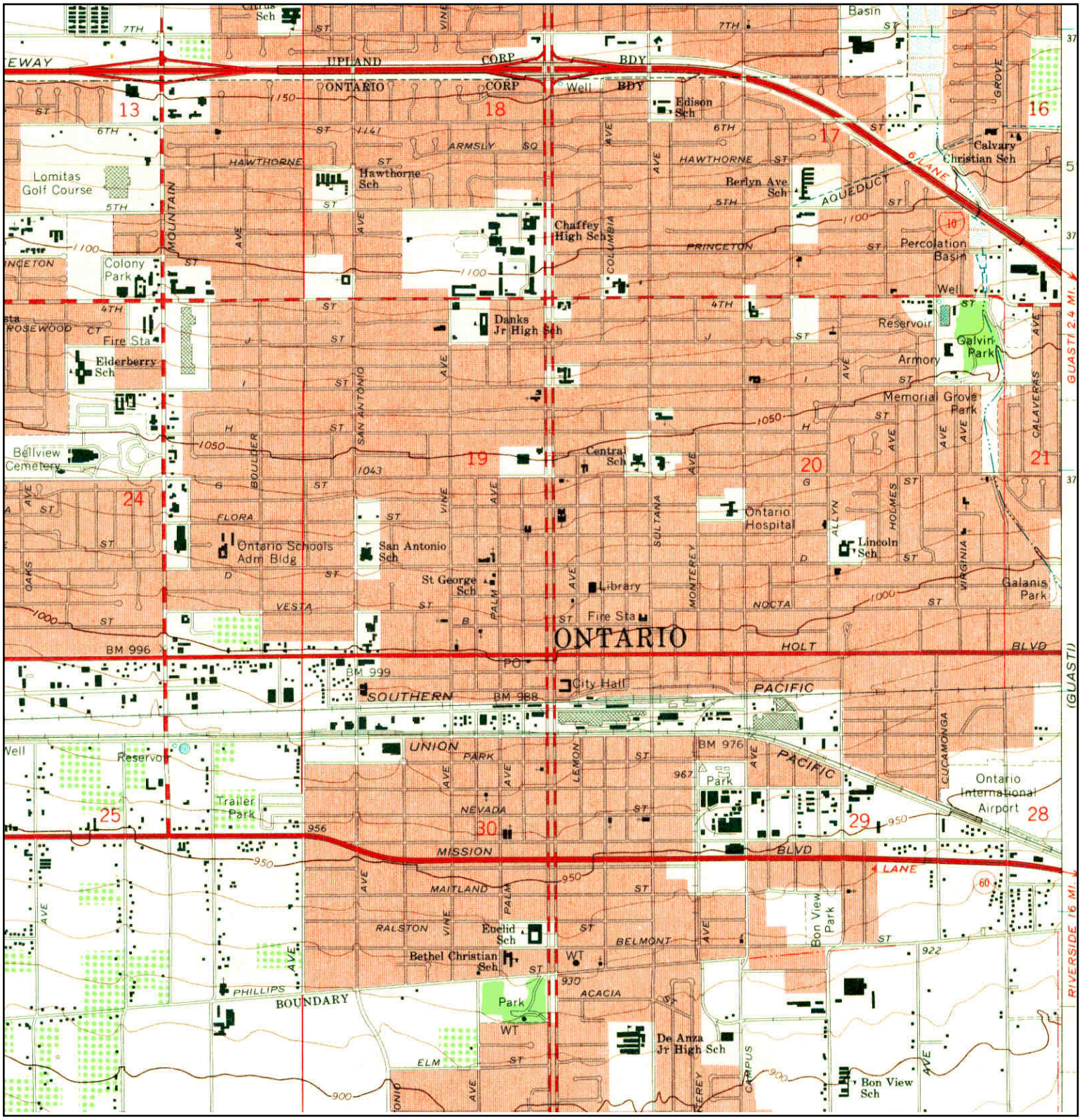

N	TARGET QUAD NAME: ONTARIO MAP YEAR: 1967 SERIES: 7.5 SCALE: 1:24000	SITE NAME: I-10 Corridor Project, Pomona To Redlands ADDRESS: Interstate 10, East of Garey Ave. and Ford St. Pomona, CA 97168 LAT/LONG: 34.0878 / -117.6502	CLIENT: Parsons CONTACT: Angela Schnapp INQUIRY#: 3751726.1 RESEARCH DATE: 10/08/2013

Historical Topographic Map

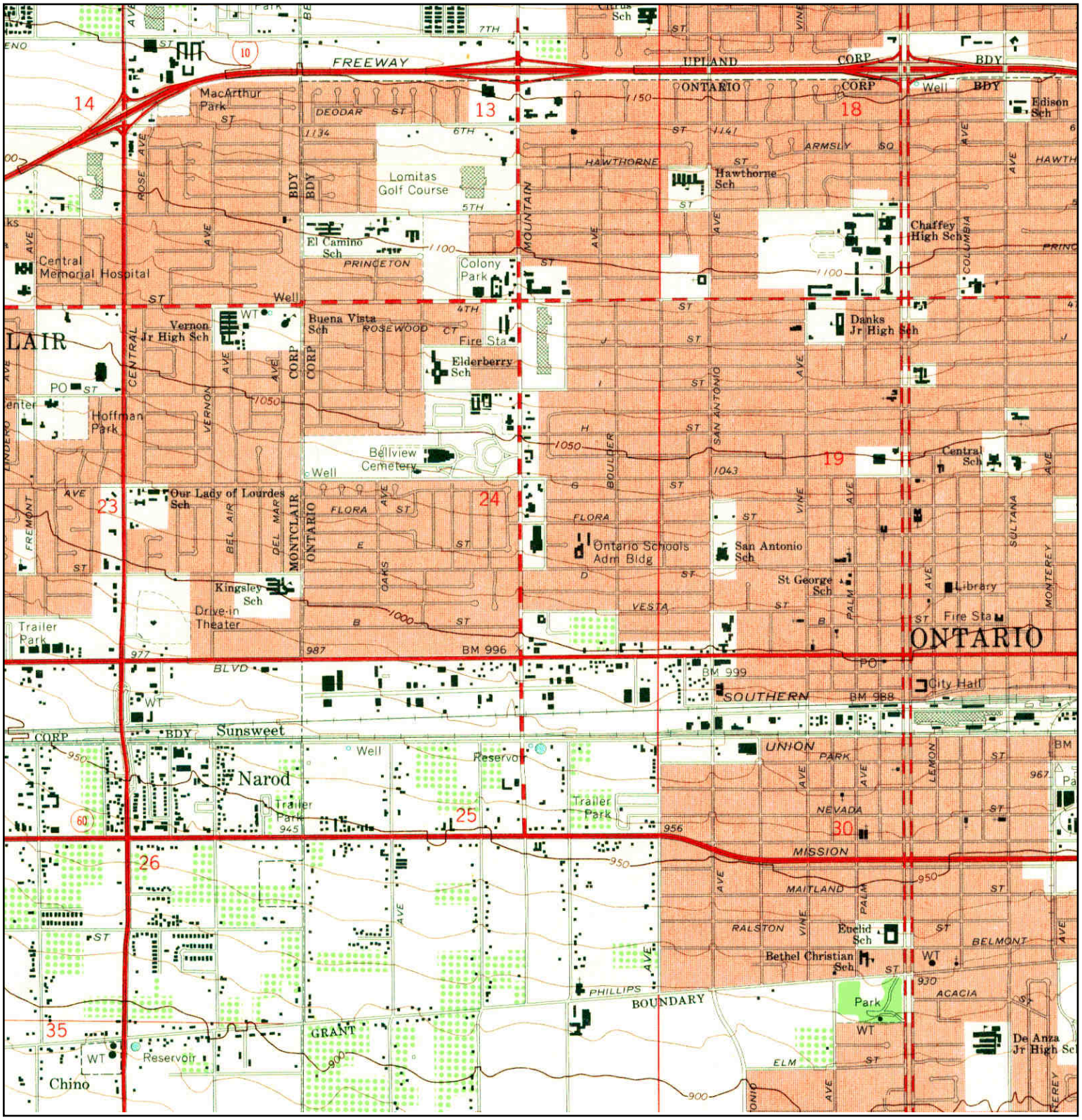

N	TARGET QUAD		SITE NAME:	I-10 Corridor Project, Pomona To Redlands	CLIENT: Parsons
	NAME:	ONTARIO			CONTACT: Angela Schnapp
	MAP YEAR:	1967	ADDRESS:	Interstate 10, East of Garey Ave. and Ford St.	INQUIRY#: 3751726.1
	SERIES:	7.5		Pomona, CA 97168	RESEARCH DATE: 10/08/2013
	SCALE:	1:24000	LAT/LONG:	34.0878 / -117.6502	

Historical Topographic Map

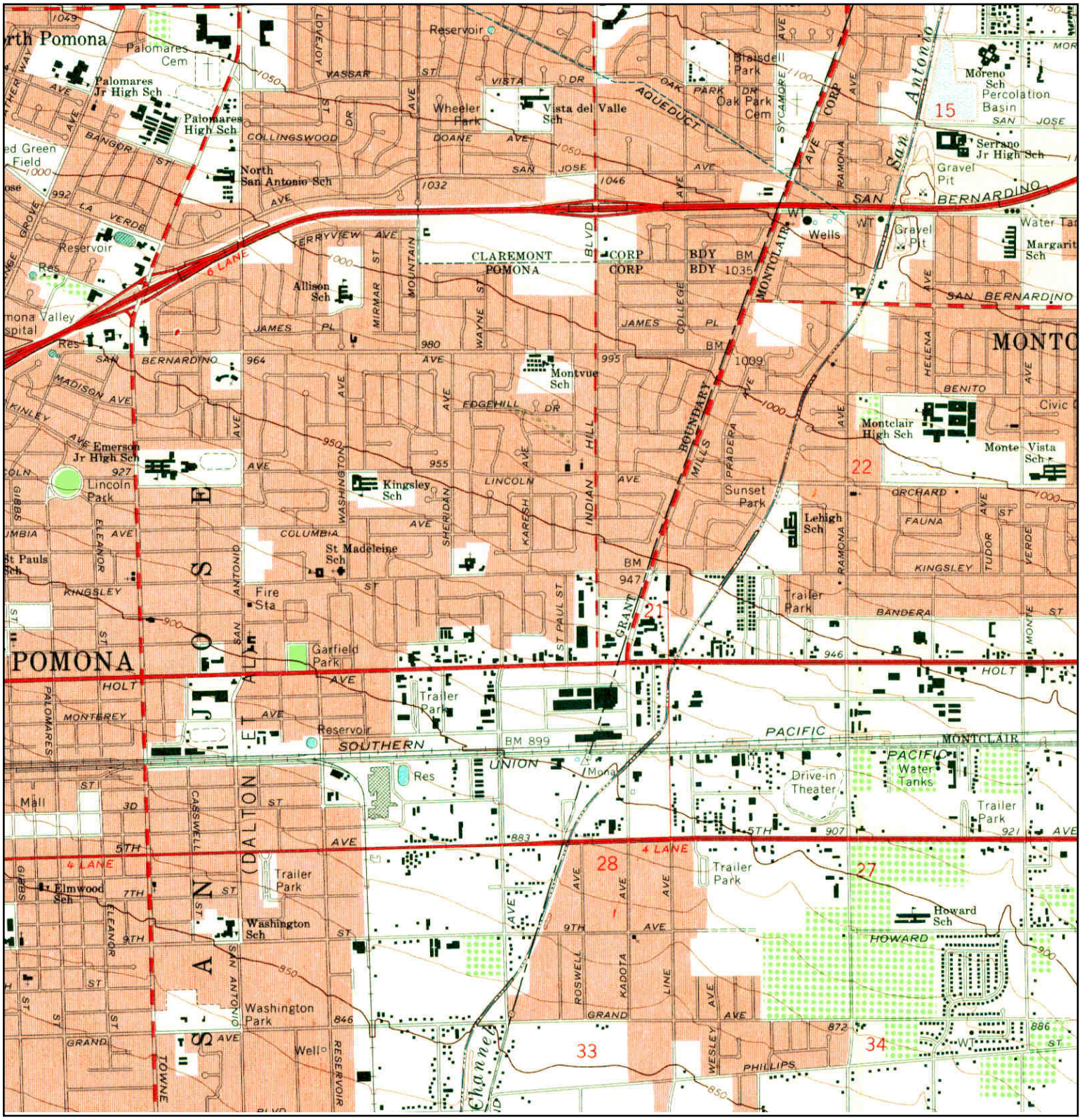

N	TARGET QUAD		SITE NAME:	I-10 Corridor Project, Pomona To Redlands	CLIENT: Parsons
	NAME:	ONTARIO			CONTACT: Angela Schnapp
	MAP YEAR:	1967	ADDRESS:	Interstate 10, East of Garey Ave. and Ford St.	INQUIRY#: 3751726.1
	SERIES:	7.5		Pomona, CA 97168	RESEARCH DATE: 10/08/2013
	SCALE:	1:24000	LAT/LONG:	34.0878 / -117.6502	

Historical Topographic Map

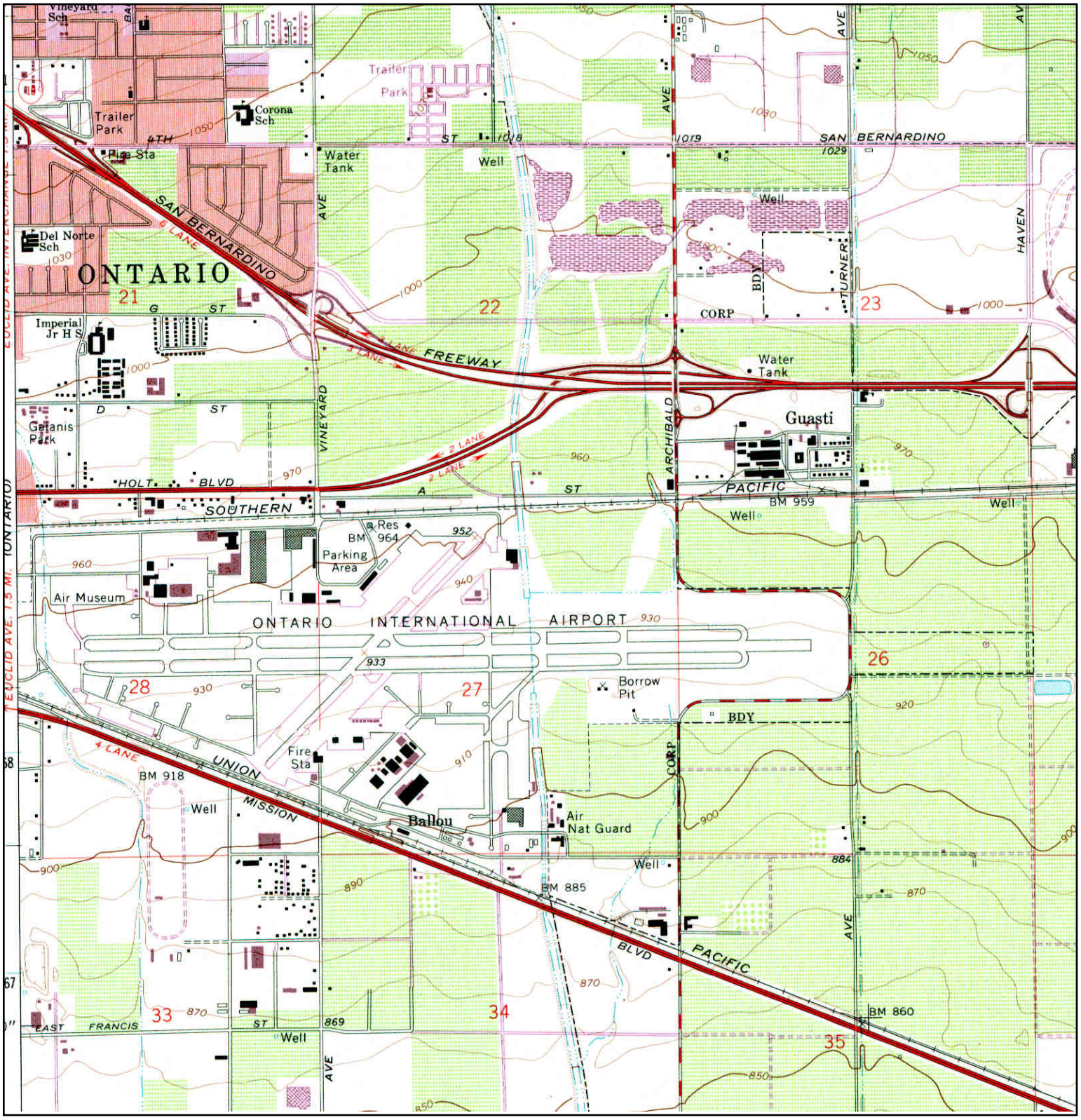

N	TARGET QUAD		SITE NAME:	I-10 Corridor Project, Pomona To Redlands	CLIENT: Parsons
	NAME:	GUASTI			CONTACT: Angela Schnapp
	MAP YEAR:	1973	ADDRESS:	Interstate 10, East of Garey Ave. and Ford St.	INQUIRY#: 3751726.1
	PHOTOREVISED FROM :	1966		Pomona, CA 97168	RESEARCH DATE: 10/08/2013
	SERIES:	7.5	LAT/LONG:	34.0878 / -117.6502	
	SCALE:	1:24000			

Historical Topographic Map

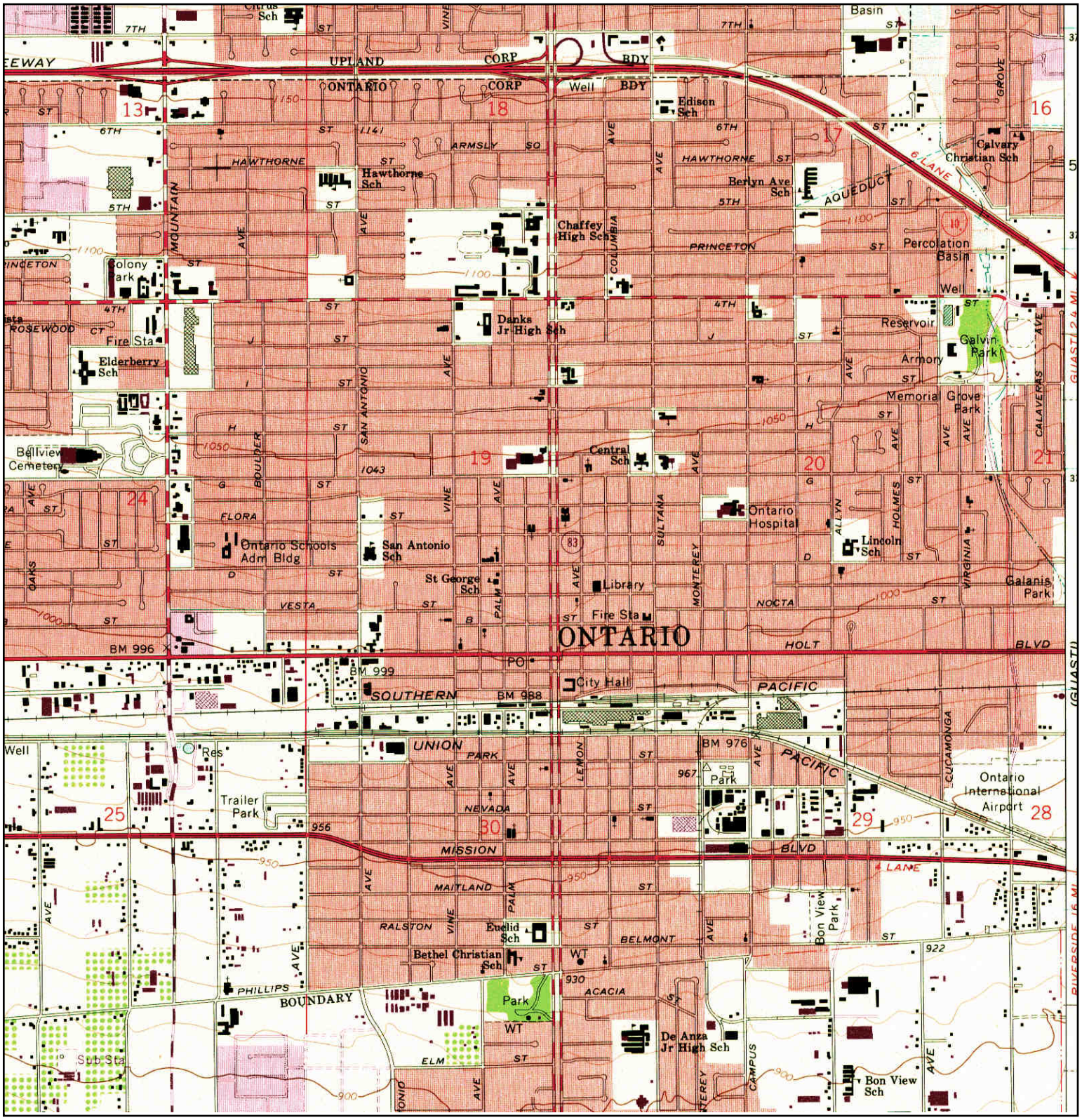

N	TARGET QUAD				
	NAME:	ONTARIO	SITE NAME:	I-10 Corridor Project, Pomona To Redlands	CLIENT: Parsons
	MAP YEAR:	1973	ADDRESS:	Interstate 10, East of Garey Ave. and Ford St.	CONTACT: Angela Schnapp
	PHOTOREVISED FROM:	1967		Pomona, CA 97168	INQUIRY#: 3751726.1
	SERIES:	7.5	LAT/LONG:	34.0878 / -117.6502	RESEARCH DATE: 10/08/2013
	SCALE:	1:24000			

Historical Topographic Map

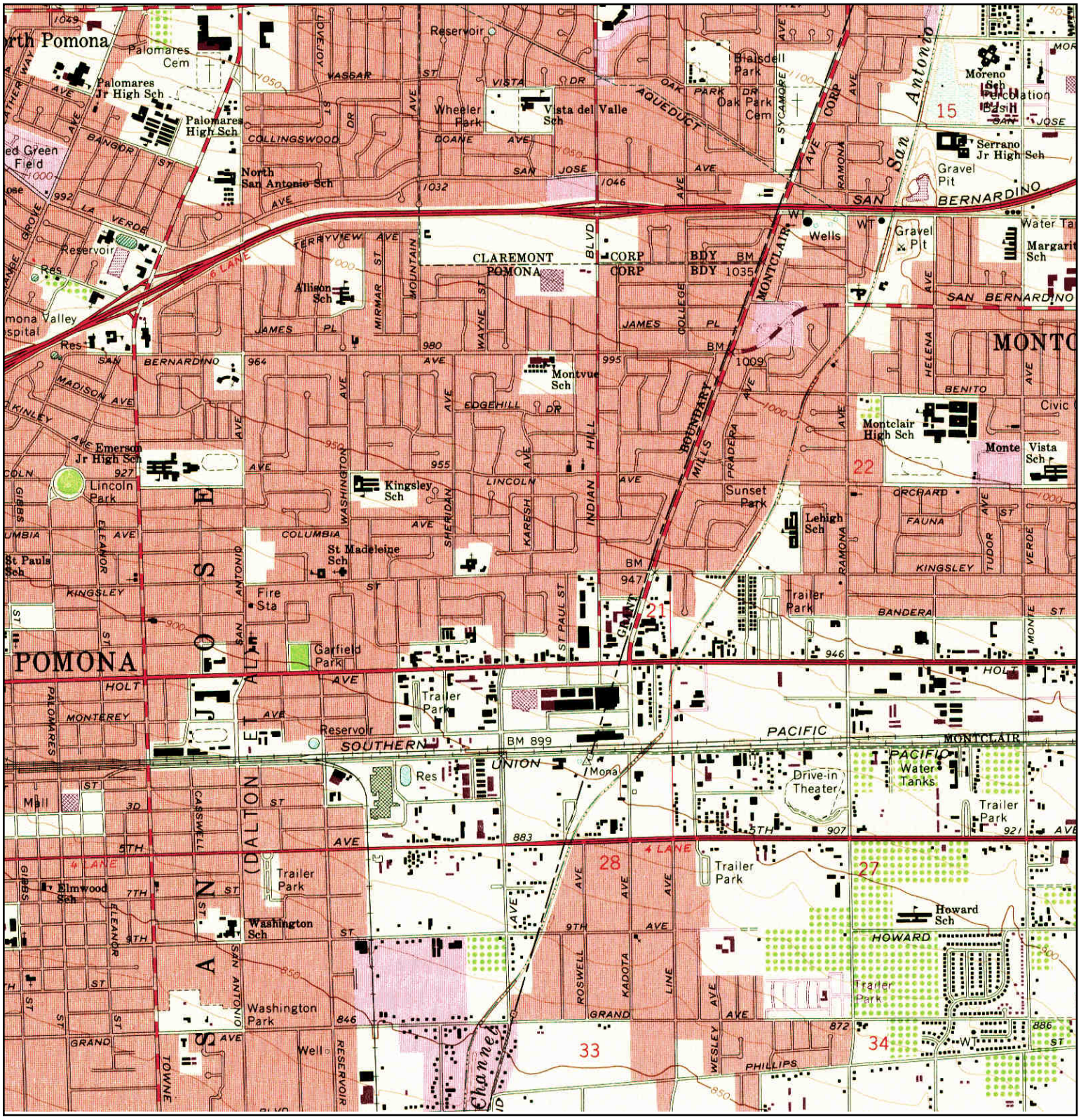

N	TARGET QUAD NAME: ONTARIO MAP YEAR: 1973 PHOTOREVISED FROM :1967 SERIES: 7.5 SCALE: 1:24000	SITE NAME: I-10 Corridor Project, Pomona To Redlands ADDRESS: Interstate 10, East of Garey Ave. and Ford St. Pomona, CA 97168 LAT/LONG: 34.0878 / -117.6502	CLIENT: Parsons CONTACT: Angela Schnapp INQUIRY#: 3751726.1 RESEARCH DATE: 10/08/2013

Historical Topographic Map

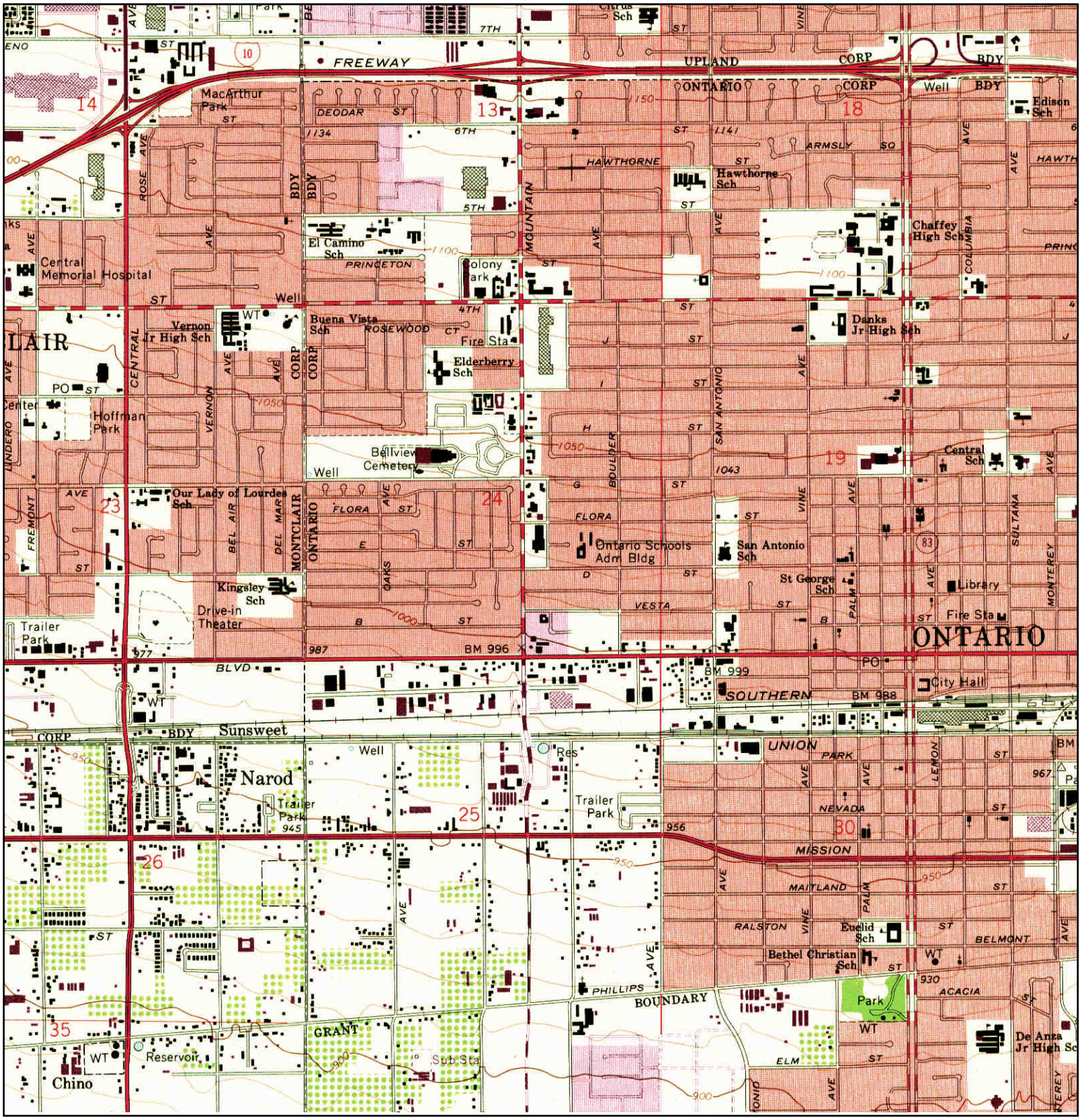

N	TARGET QUAD			
	NAME:	ONTARIO	SITE NAME:	I-10 Corridor Project, Pomona To Redlands
	MAP YEAR:	1973	ADDRESS:	Interstate 10, East of Garey Ave. and Ford St.
	PHOTOREVISED FROM :	1967		Pomona, CA 97168
	SERIES:	7.5	LAT/LONG:	34.0878 / -117.6502
	SCALE:	1:24000		

CLIENT:	Parsons
CONTACT:	Angela Schnapp
INQUIRY#:	3751726.1
RESEARCH DATE:	10/08/2013

Historical Topographic Map

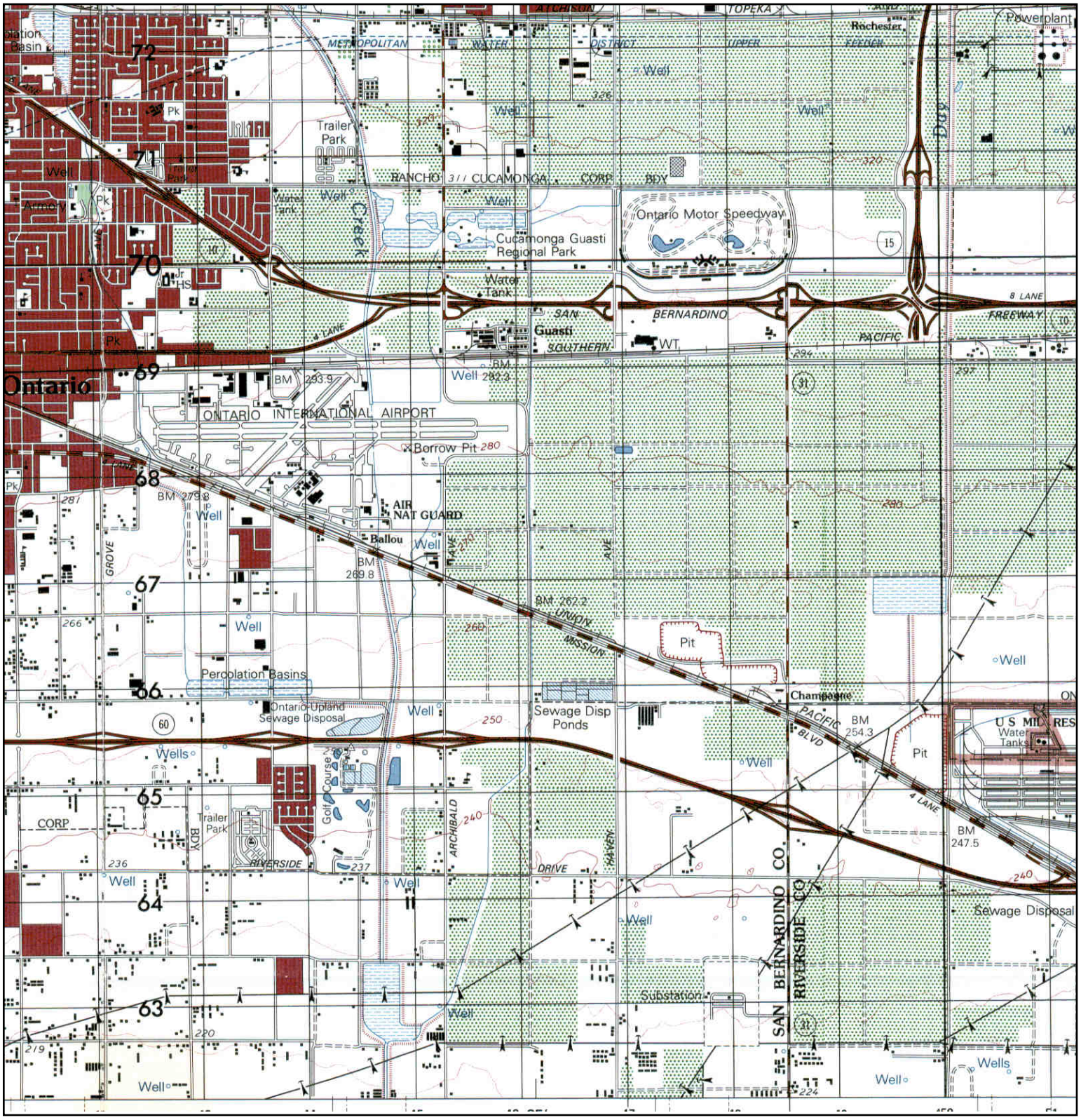

N	TARGET QUAD				
	NAME:	ONTARIO	SITE NAME:	I-10 Corridor Project, Pomona To Redlands	CLIENT: Parsons
	MAP YEAR:	1976	ADDRESS:	Interstate 10, East of Garey Ave. and Ford St.	CONTACT: Angela Schnapp
	SERIES:	15		Pomona, CA 97168	INQUIRY#: 3751726.1
	SCALE:	1:50000	LAT/LONG:	34.0878 / -117.6502	RESEARCH DATE: 10/08/2013

Historical Topographic Map

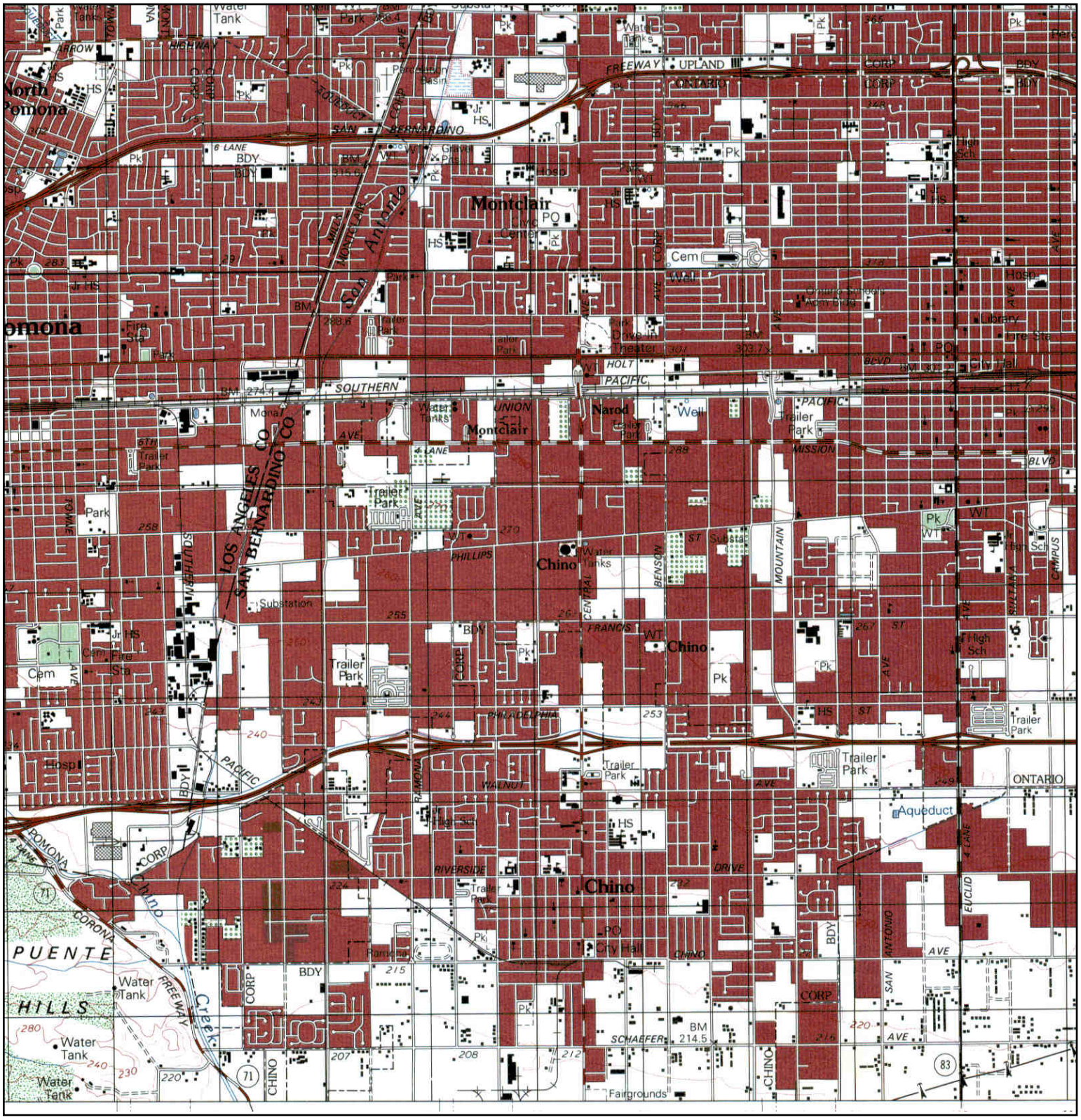

N	TARGET QUAD NAME: ONTARIO MAP YEAR: 1976 SERIES: 15 SCALE: 1:50000	SITE NAME:	I-10 Corridor Project, Pomona To Redlands	CLIENT:	Parsons
		ADDRESS:	Interstate 10, East of Garey Ave. and Ford St. Pomona, CA 97168	CONTACT:	Angela Schnapp
				INQUIRY#:	3751726.1
		LAT/LONG:	34.0878 / -117.6502	RESEARCH DATE:	10/08/2013

Historical Topographic Map

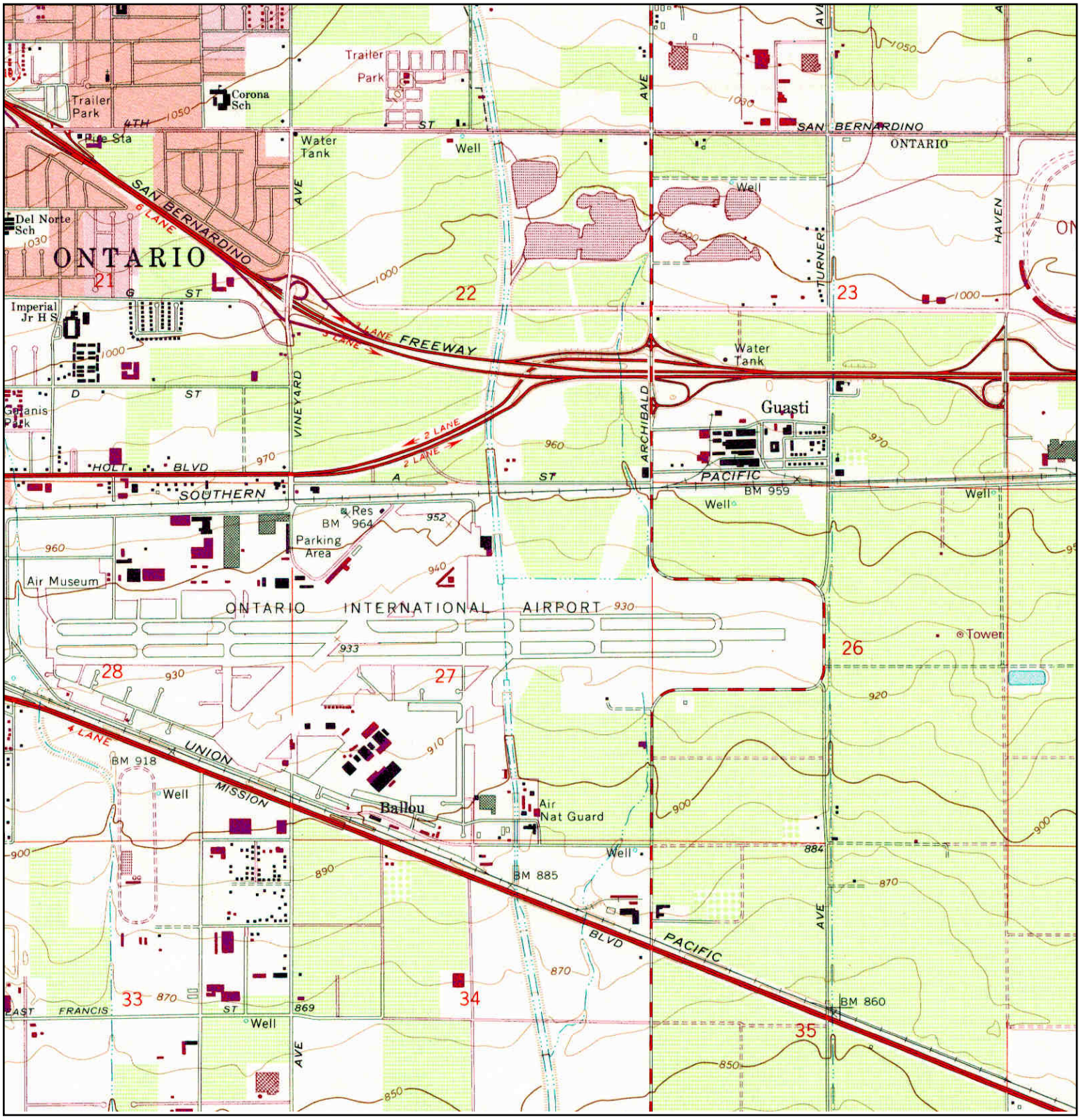

N	TARGET QUAD NAME: GUASTI MAP YEAR: 1981 PHOTOREVISED FROM :1966 SERIES: 7.5 SCALE: 1:24000	SITE NAME: I-10 Corridor Project, Pomona To Redlands ADDRESS: Interstate 10, East of Garey Ave. and Ford St. Pomona, CA 97168 LAT/LONG: 34.0878 / -117.6502	CLIENT: Parsons CONTACT: Angela Schnapp INQUIRY#: 3751726.1 RESEARCH DATE: 10/08/2013

Historical Topographic Map

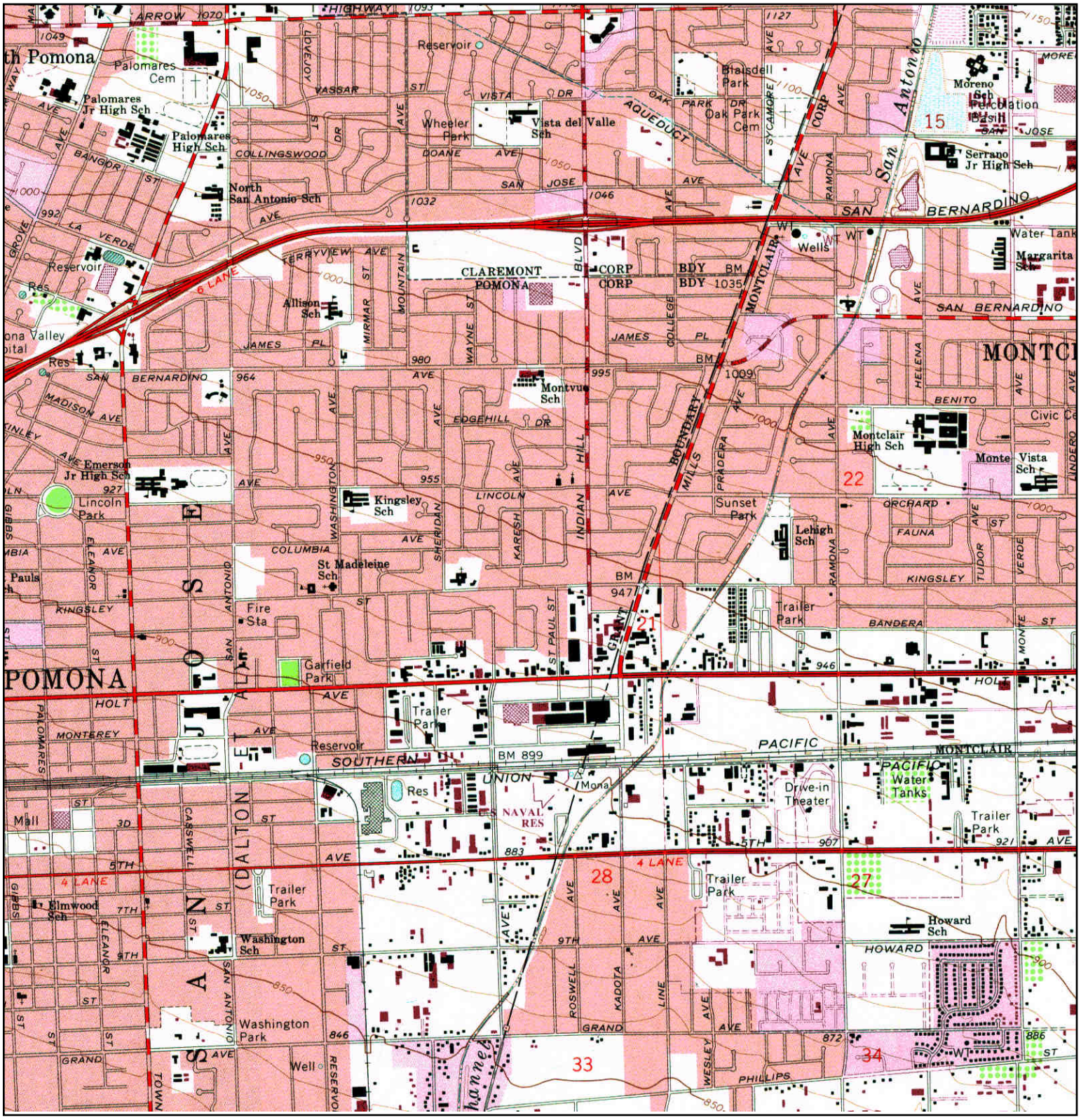
POMONA
CLAREMONT
Reservoir
Palomares Cem
Palomares Jr High Sch
Palomares High Sch
North San Antonio Sch
Wheeler Park
Vista del Valle Sch
Blaisdell Park
Oak Park Cem
Moreno Sch
Serrano Jr High Sch
Water Tank
Margarita Sch
Wells
Allison Sch
Montvue Sch
Montclair High Sch
Monte Vista Sch
Civic Ce
Lincoln Park
Emerson Jr High Sch
Kingsley Sch
St Madeleine Sch
Fire Sta
Garfield Park
Sunset Park
Lehigh Sch
Trailer Park
Drive-in Theater
PACIFIC Water Tanks
Howard Sch
Washington Sch
Washington Park
Elmwood Sch
Mall
Well
Reservoir
Res
Mona
NAVAL RES
SAN BERNARDINO
SOUTHERN PACIFIC
UNION PACIFIC
MONTCLAIR
HOLT AVE
MONTEREY AVE
KINGSLEY
BENITO
ORCHARD
FAUNA
BANDERA
HOWARD
PHILLIPS
GRAND AVE
5TH
7TH
9TH
4 LANE
BOUNDARY
MILLS
INDIAN HILL
SAN ANTONIO (DALTON) CANYON
SAN ANTONIO
Reservoir
Water Tanks
Trailer Park
Trailer Park
Trailer Park

Historical Topographic Map

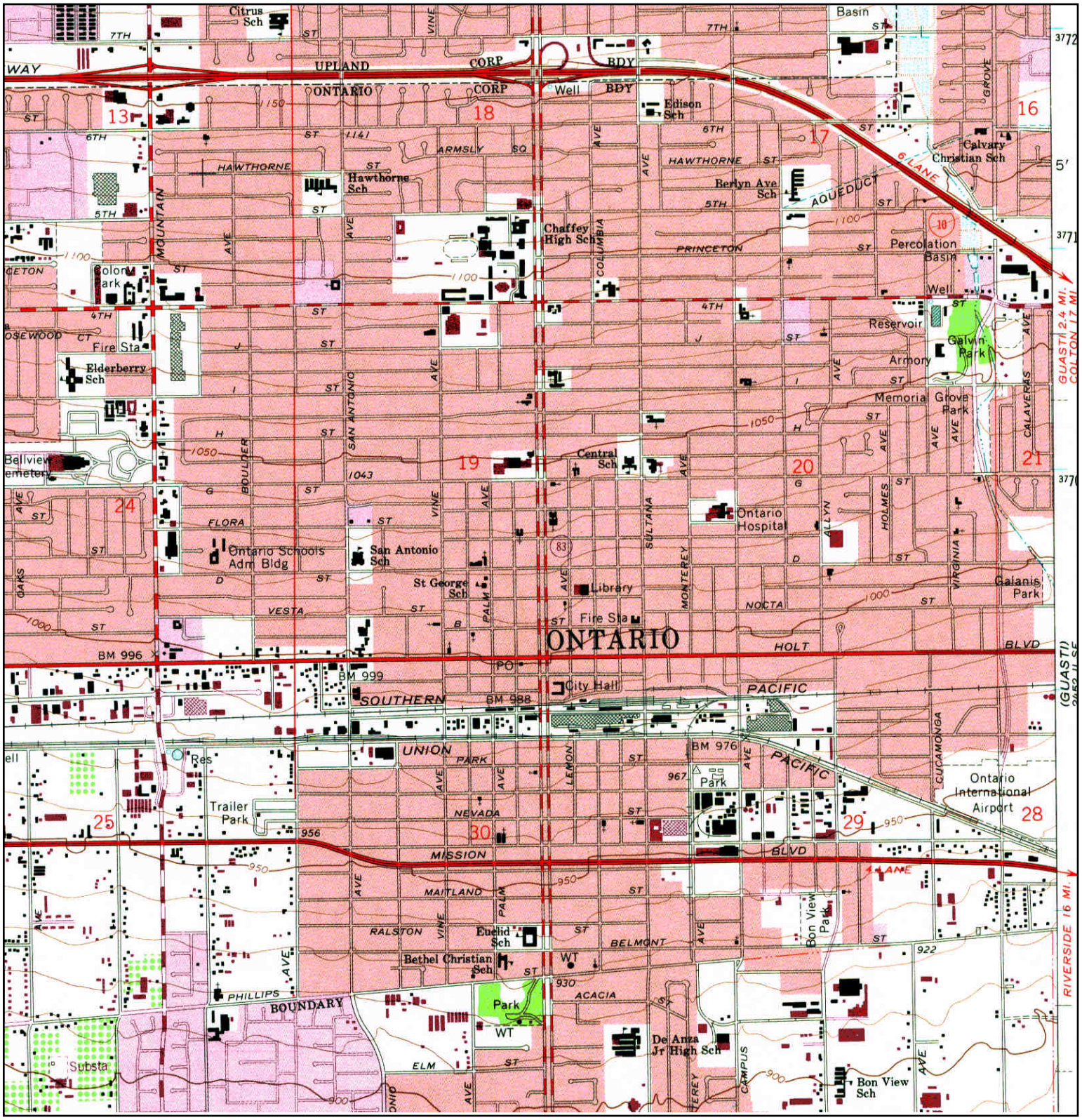

N	TARGET QUAD NAME: ONTARIO MAP YEAR: 1981 PHOTOREVISED FROM :1967 SERIES: 7.5 SCALE: 1:24000	SITE NAME:	I-10 Corridor Project, Pomona To Redlands	CLIENT:	Parsons
		ADDRESS:	Interstate 10, East of Garey Ave. and Ford St. Pomona, CA 97168	CONTACT:	Angela Schnapp
		LAT/LONG:	34.0878 / -117.6502	INQUIRY#:	3751726.1
				RESEARCH DATE:	10/08/2013

Historical Topographic Map

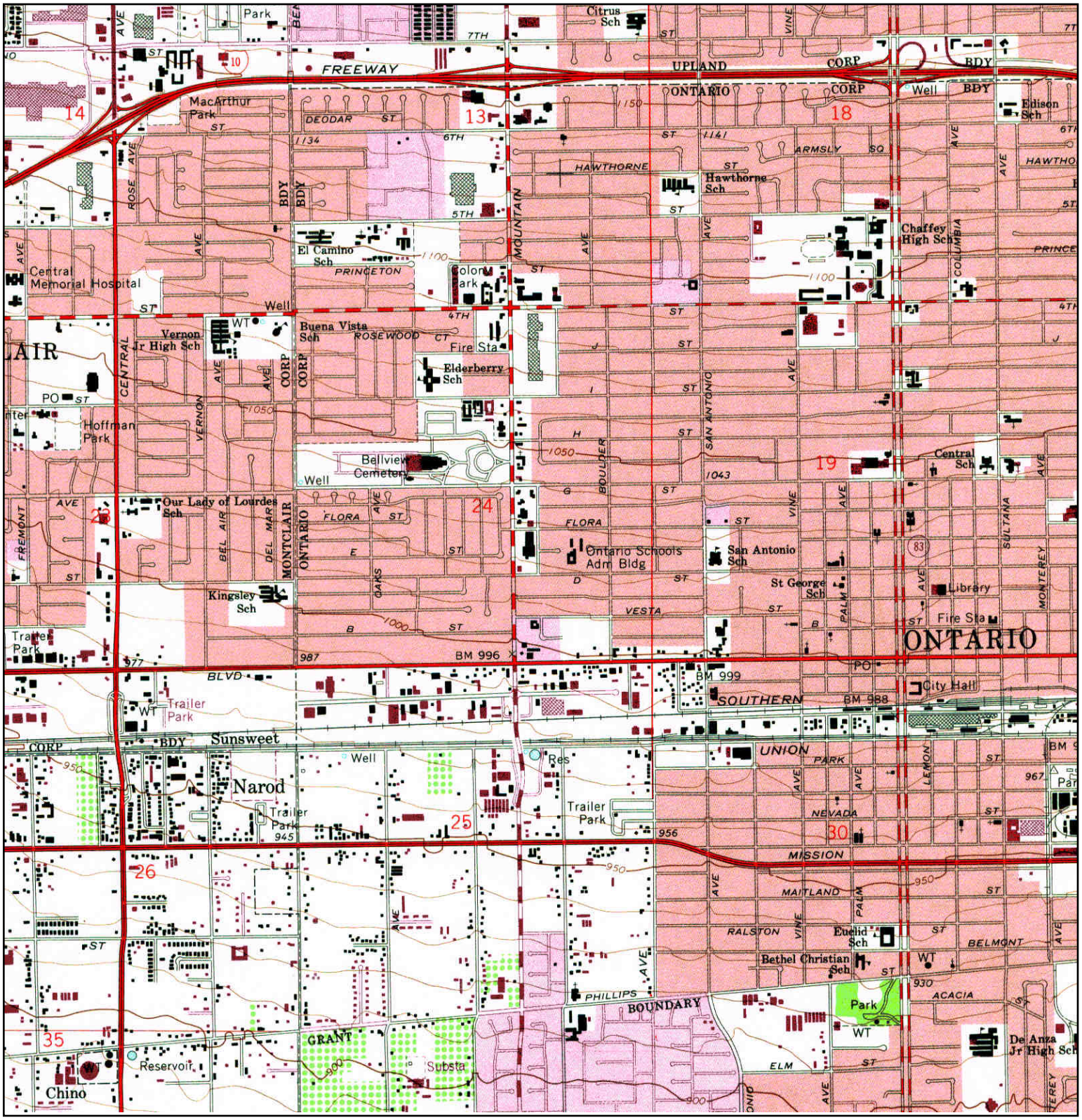

N	TARGET QUAD NAME: ONTARIO MAP YEAR: 1981 PHOTOREVISED FROM :1967 SERIES: 7.5 SCALE: 1:24000	SITE NAME: I-10 Corridor Project, Pomona To Redlands ADDRESS: Interstate 10, East of Garey Ave. and Ford St. Pomona, CA 97168 LAT/LONG: 34.0878 / -117.6502	CLIENT: Parsons CONTACT: Angela Schnapp INQUIRY#: 3751726.1 RESEARCH DATE: 10/08/2013

Track Info Services, LLC

Historical Topographic Map

Site: Ontario to Redlands, Ca 92324

Quadrangle Year: 1981 - Image 1



Building

Topo Contour 6000

Depression

Quarry or Open Pit Mine

Railroad

Tanks

Primary Highway

Trail

0 1/4 1/2 3/4 1 mile

Job Number: 646884

Original Scale of Full Topo: 1:24,000

Quadrangle Name: Guasti, Ca

Copyright: Track Info Services, LLC

Track Info Services, LLC

Historical Topographic Map

Site: Ontario to Redlands, Ca 92324

Quadrangle Year: 1981 - Image 2

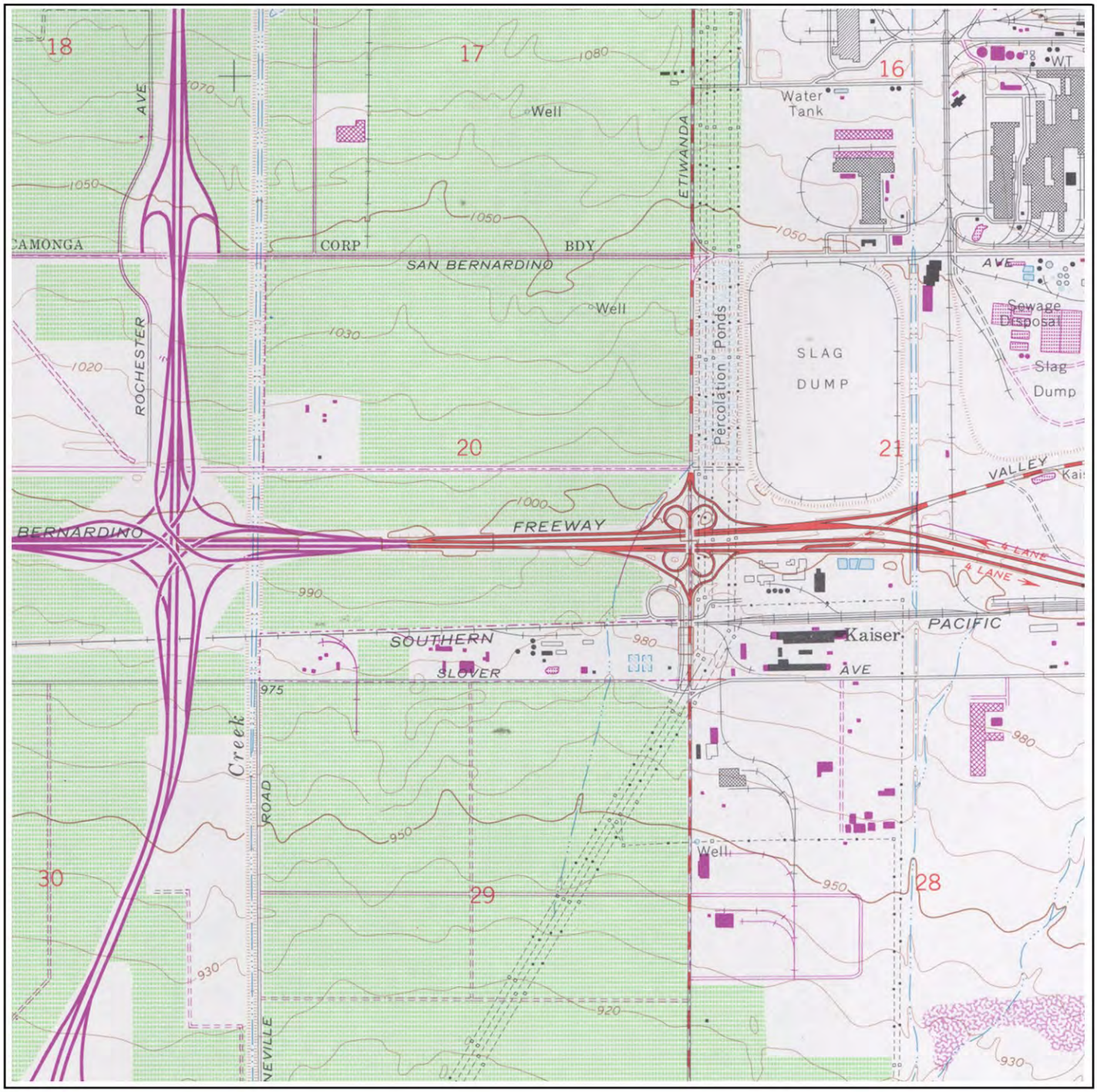

Building

Topo Contour 6000

Depression

Quarry or Open Pit Mine

Railroad

Tanks

Primary Highway

Trail

0 1/4 1/2 3/4 1 mile

Job Number: 646884

Original Scale of Full Topo: 1:24,000

Quadrangle Name: Guasti, Ca

Copyright: Track Info Services, LLC

Track Info Services, LLC

Historical Topographic Map

Site: Ontario to Redlands, Ca 92324

Quadrangle Year: 1980 - Image 3

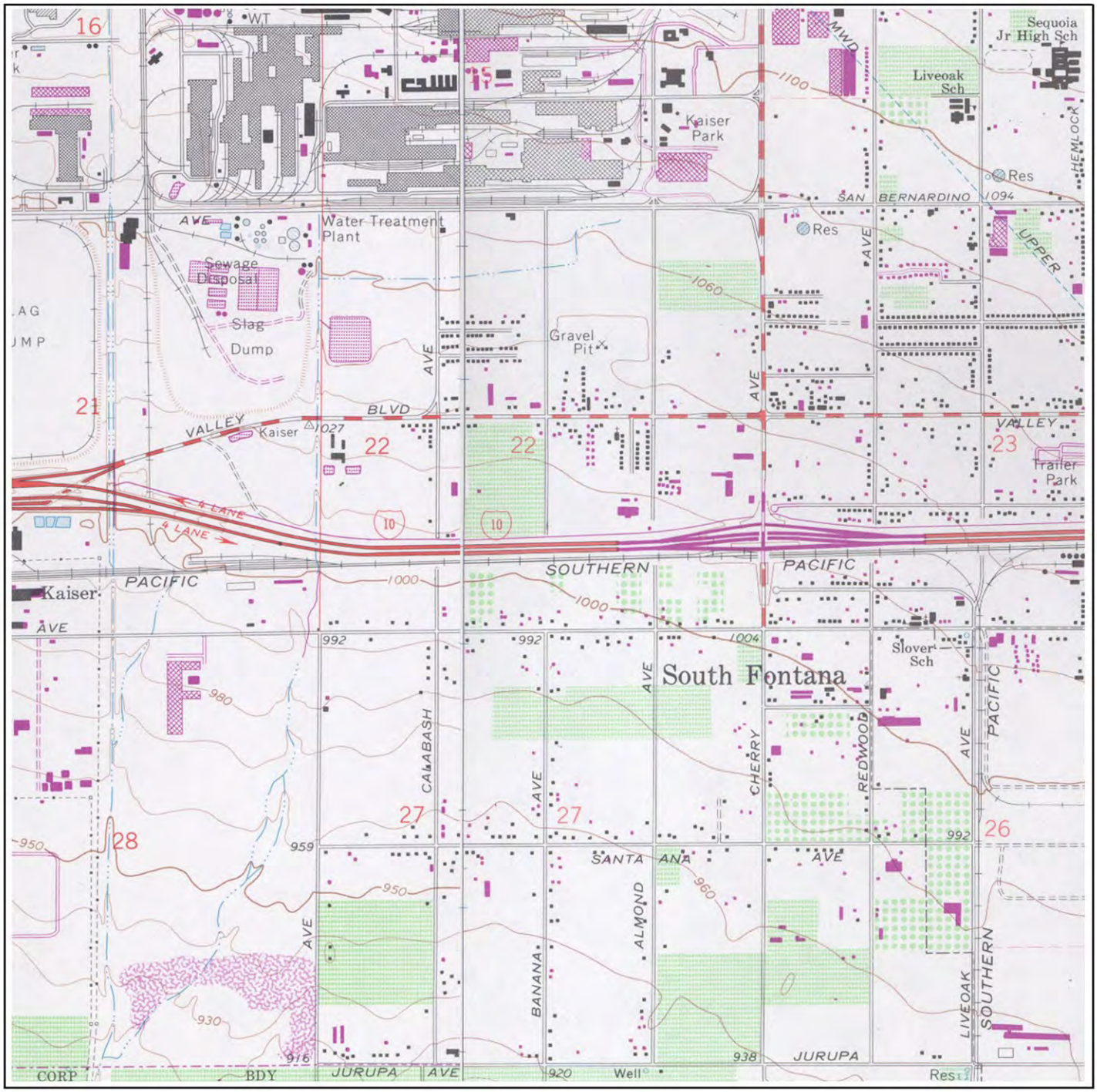

Building

Topo Contour 6000

Depression

Quarry or Open Pit Mine

Railroad

Tanks

Primary Highway

Trail

0 1/4 1/2 3/4 1 mile

Job Number: 646884

Original Scale of Full Topo: 1:24,000

Quadrangle Name: Fontana, Ca

(West: Guasti, Ca 1981)

Copyright: Track Info Services, LLC

Track Info Services, LLC

Historical Topographic Map

Site: Ontario to Redlands, Ca 92324

Quadrangle Year: 1980 - Image 4

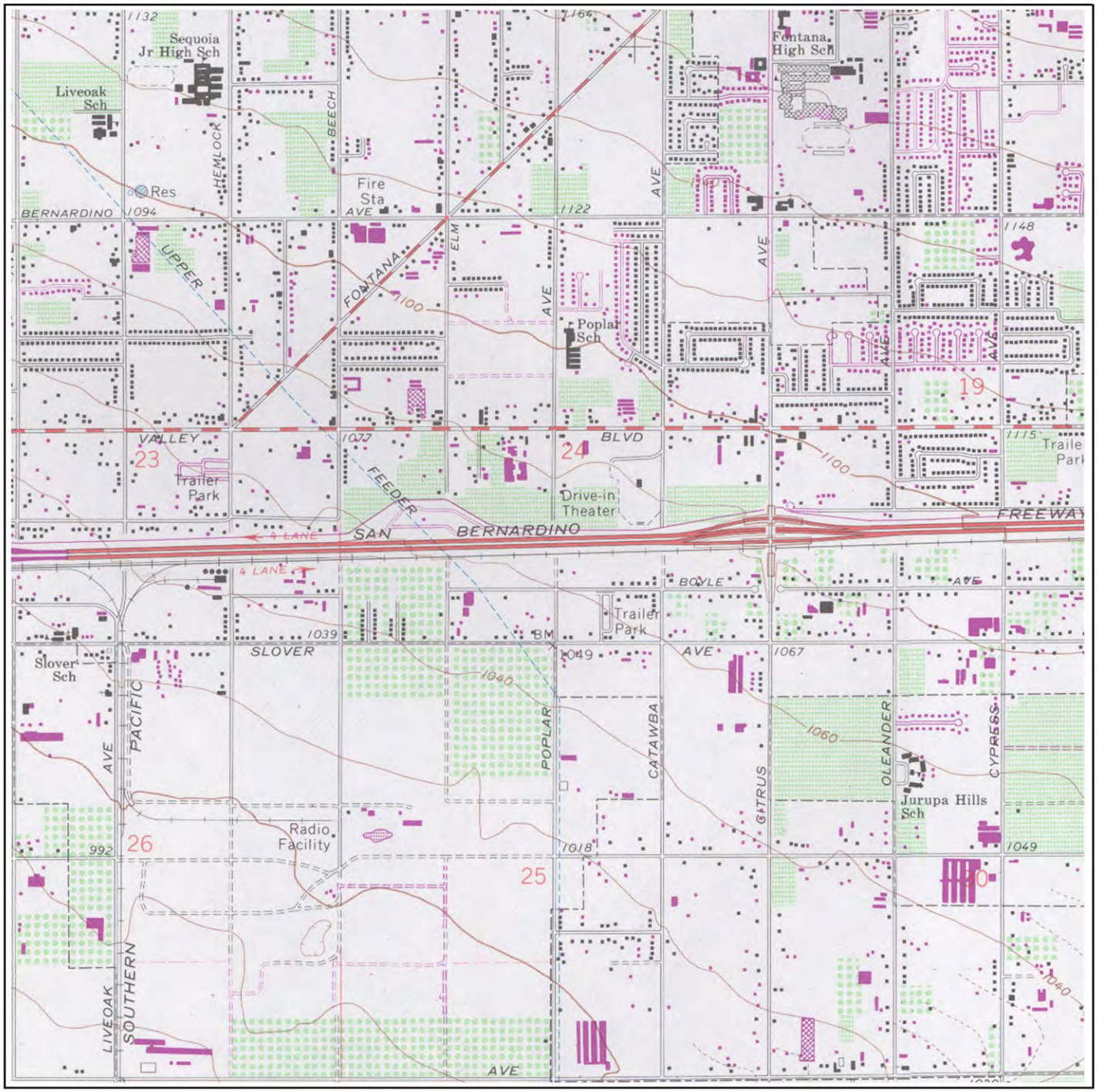

Building

Topo Contour 6000

Depression

Quarry or Open Pit Mine

Railroad

Tanks

Primary Highway

Trail

0 1/4 1/2 3/4 1 mile

Job Number: 646884

Original Scale of Full Topo: 1:24,000

Quadrangle Name: Fontana, Ca

Copyright: Track Info Services, LLC

Track Info Services, LLC

Historical Topographic Map

Site: Ontario to Redlands, Ca 92324

Quadrangle Year: 1980 - Image 5

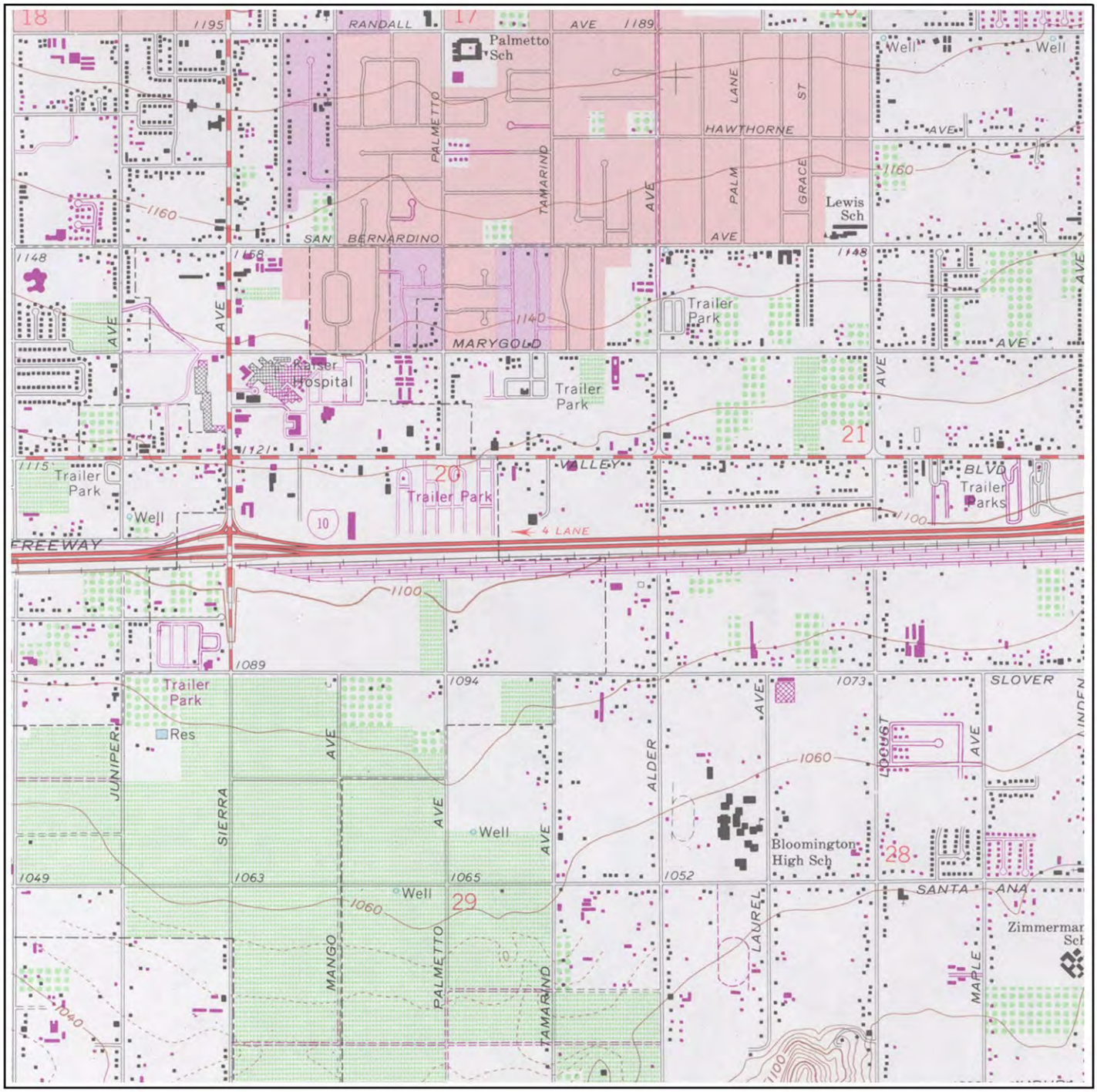

Building

Topo Contour 6000

Depression

Quarry or Open Pit Mine

Railroad

Tanks

Primary Highway

Trail

0 1/4 1/2 3/4 1 mile

Job Number: 646884

Original Scale of Full Topo: 1:24,000

Quadrangle Name: Fontana, Ca

Copyright: Track Info Services, LLC

Track Info Services, LLC

Historical Topographic Map

Site: Ontario to Redlands, Ca 92324

Quadrangle Year: 1980 - Image 6

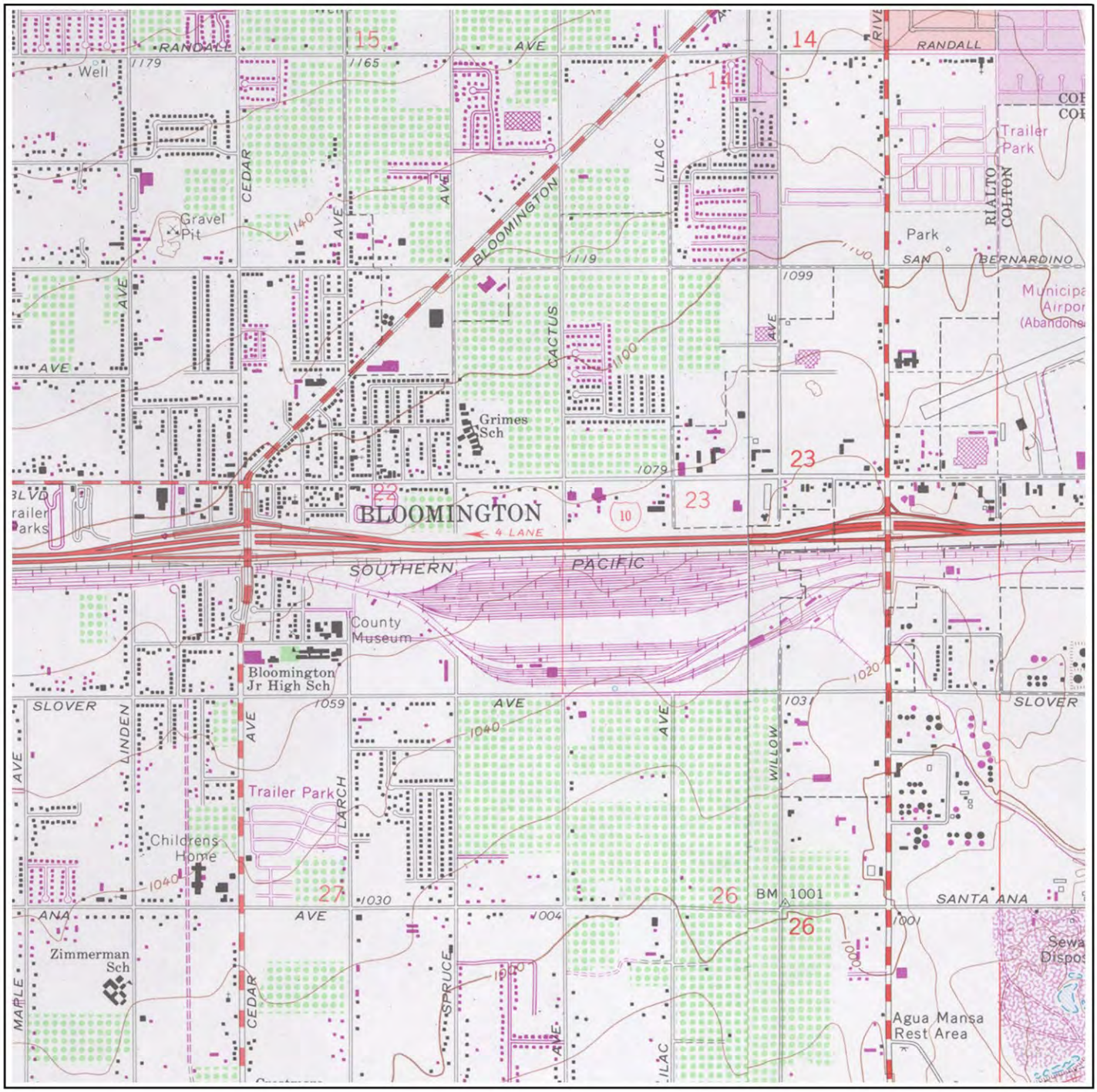

Building

Topo Contour 6000

Depression

Quarry or Open Pit Mine

Railroad

Tanks

Primary Highway

Trail

0 1/4 1/2 3/4 1 mile

Job Number: 646884

Original Scale of Full Topo: 1:24,000

Quadrangle Name: Fontana, Ca

(East: San Bernardino South, Ca 1980)

Copyright: Track Info Services, LLC

Track Info Services, LLC

Historical Topographic Map

Site: Ontario to Redlands, Ca 92324

Quadrangle Year: 1980 - Image 7

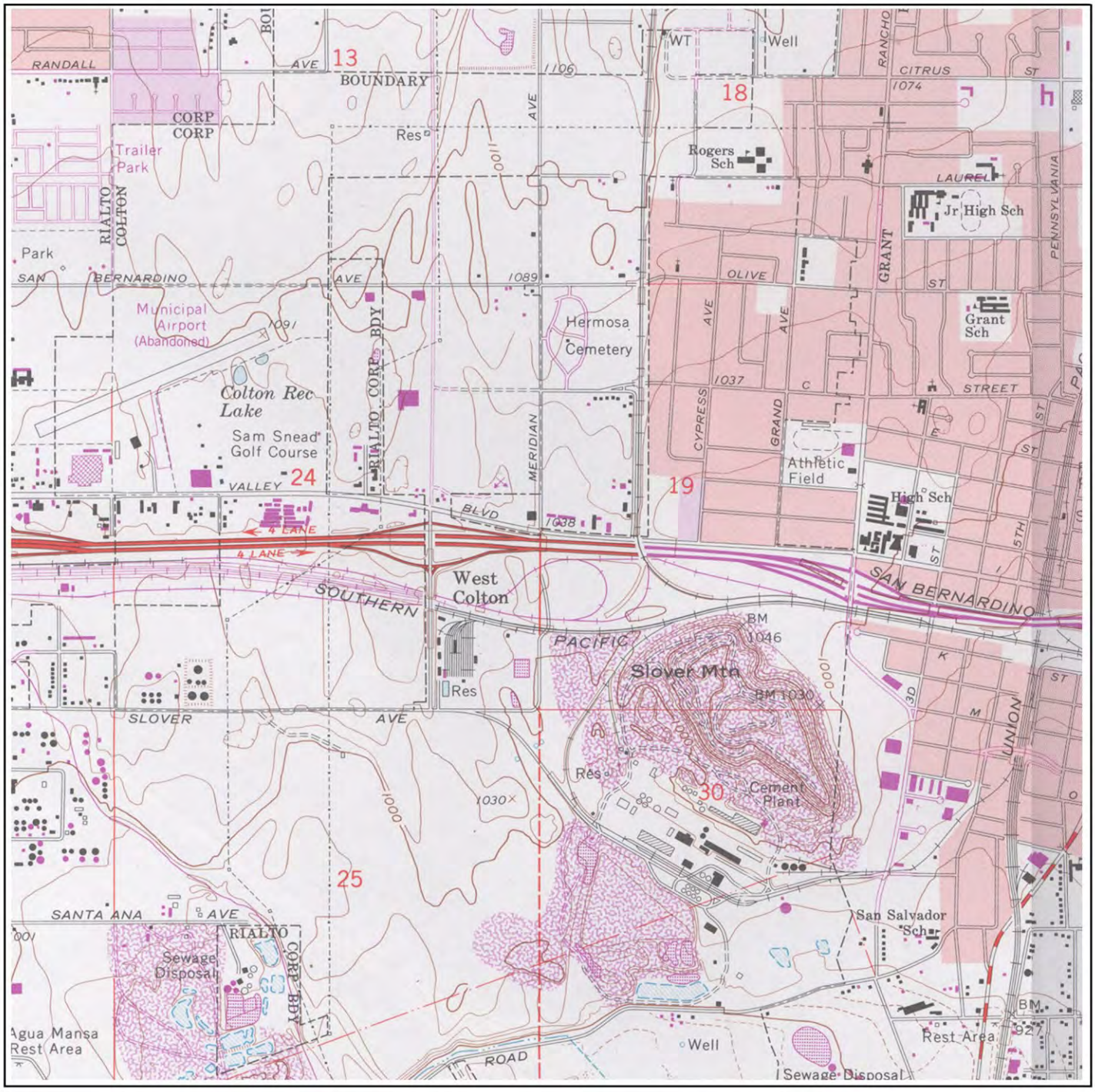

Building

Topo Contour 6000

Depression

Quarry or Open Pit Mine

Railroad

Tanks

Primary Highway

Trail

0 1/4 1/2 3/4 1 mile

Job Number: 646884

Original Scale of Full Topo: 1:24,000

Quadrangle Name: San Bernardino South, Ca

Copyright: Track Info Services, LLC

Track Info Services, LLC

Historical Topographic Map

Site: Ontario to Redlands, Ca 92324

Quadrangle Year: 1980 - Image 8

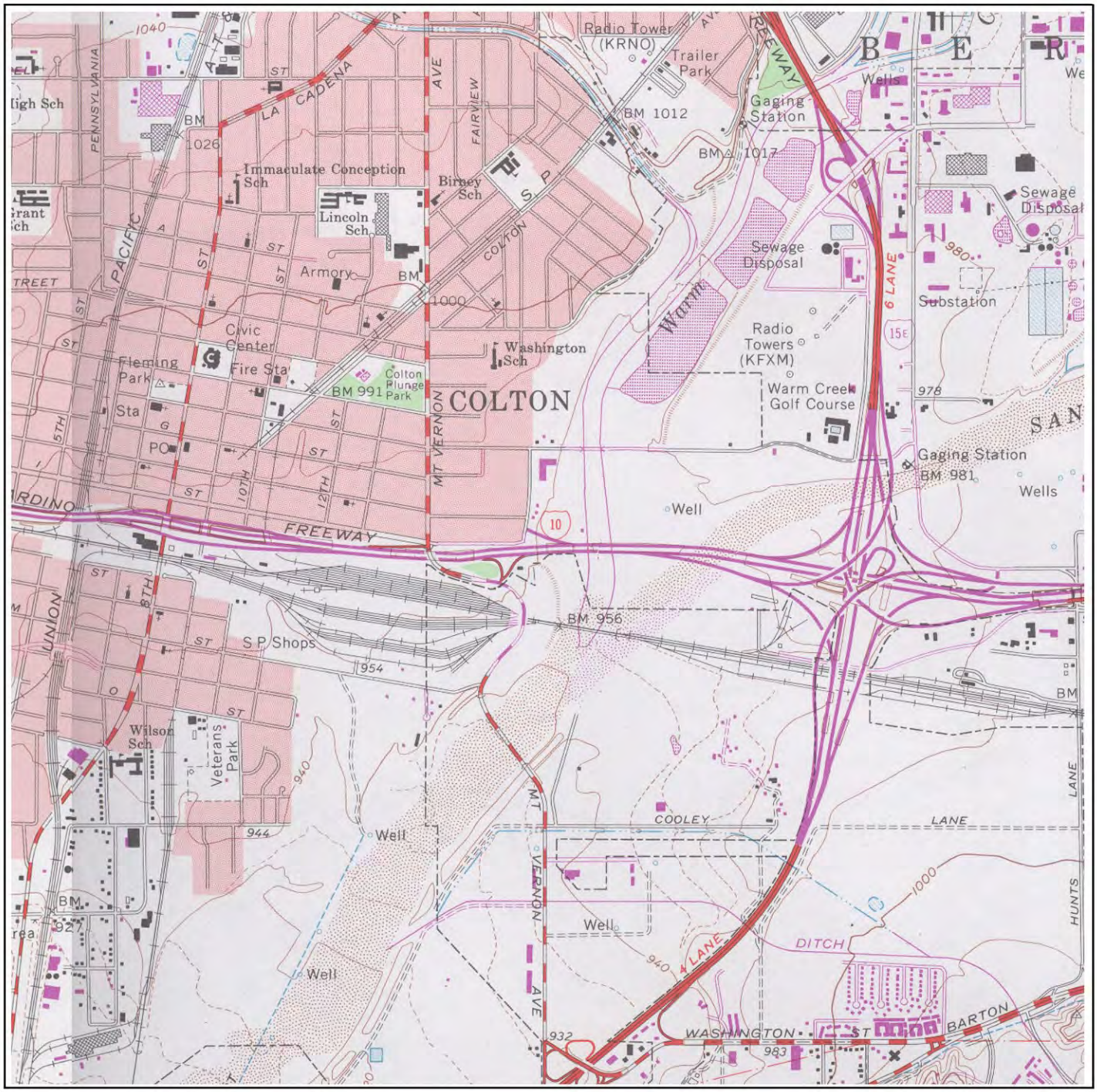

Building

Topo Contour 6000

Depression

Quarry or Open Pit Mine

Railroad

Tanks

Primary Highway

Trail

0 1/4 1/2 3/4 1 mile

Job Number: 646884

Original Scale of Full Topo: 1:24,000

Quadrangle Name: San Bernardino South, Ca

Copyright: Track Info Services, LLC

Track Info Services, LLC

Historical Topographic Map

Site: Ontario to Redlands, Ca 92324

Quadrangle Year: 1980 - Image 9

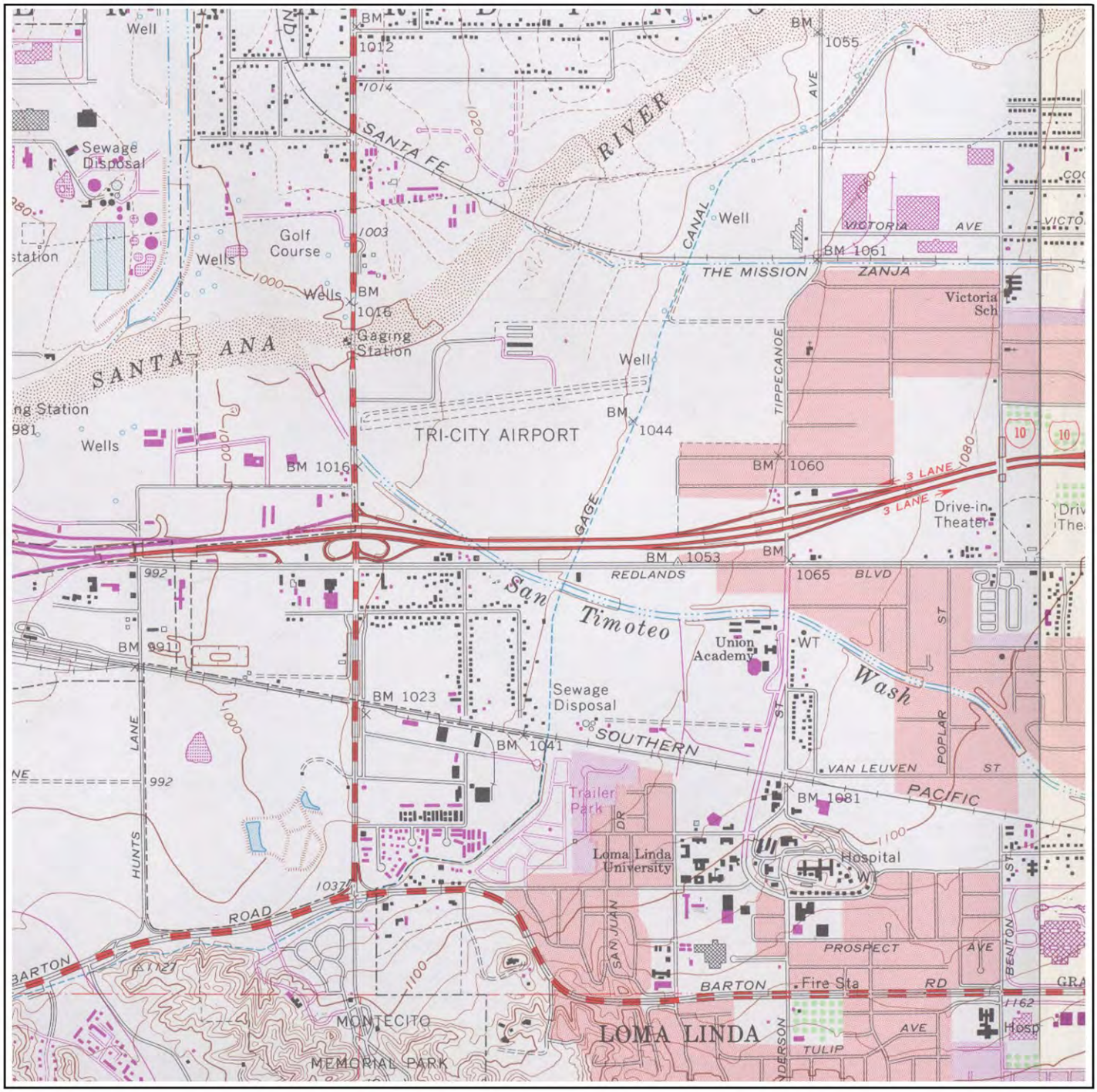

Building

Topo Contour 6000

Depression

Quarry or Open Pit Mine

Railroad

Tanks

Primary Highway

Trail

0 1/4 1/2 3/4 1 mile

Job Number: 646884

Original Scale of Full Topo: 1:24,000

Quadrangle Name: San Bernardino South, Ca

(East: Redlands, Ca 1980)

Copyright: Track Info Services, LLC

Track Info Services, LLC

Historical Topographic Map

Site: Ontario to Redlands, Ca 92324

Quadrangle Year: 1980 - Image 10

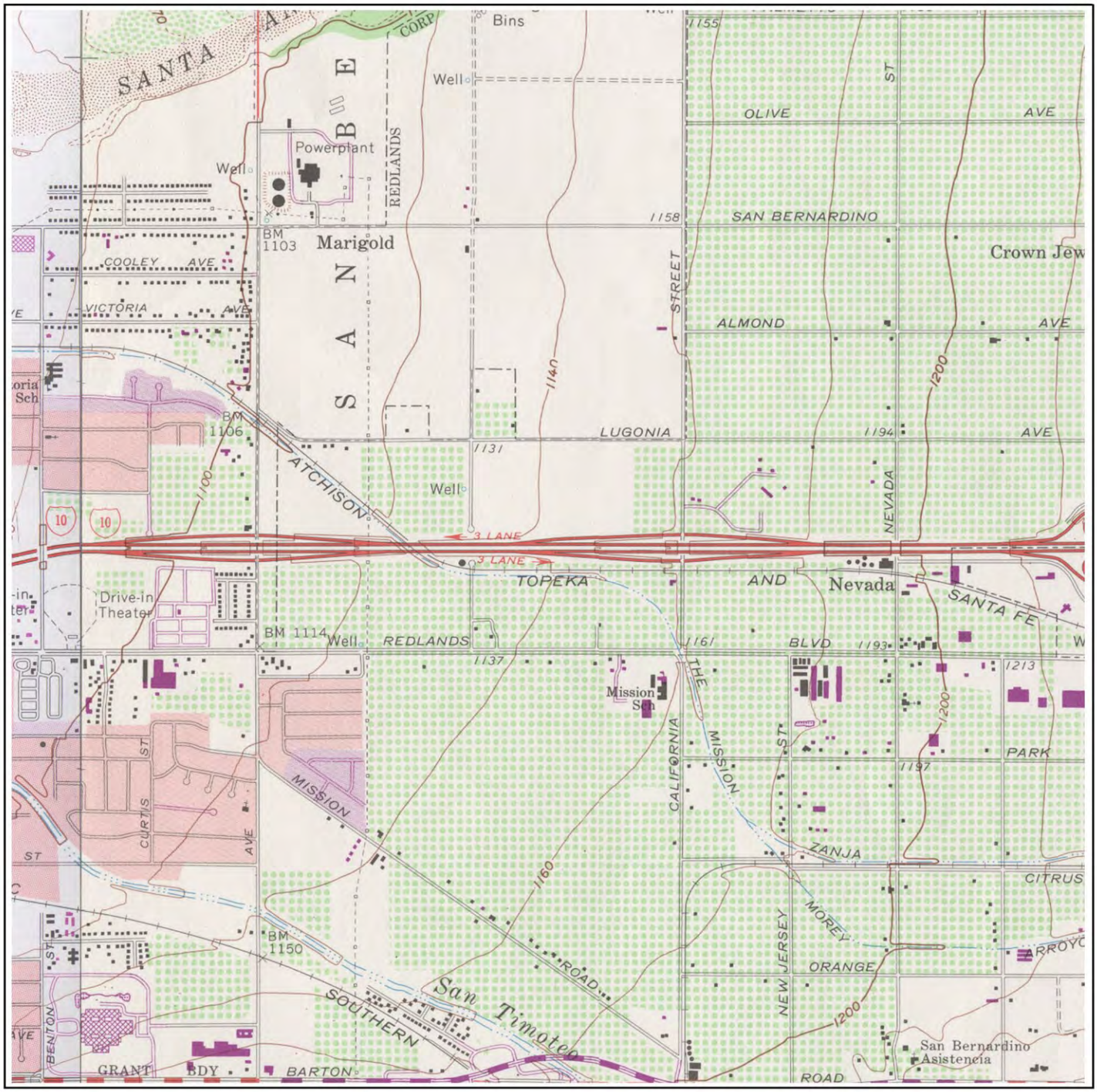

Building

Topo Contour 6000

Depression

Quarry or Open Pit Mine

Railroad

Tanks

Primary Highway

Trail

0 1/4 1/2 3/4 1 mile

Job Number: 646884

Original Scale of Full Topo: 1:24,000

Quadrangle Name: Redlands, Ca

(West: San Bernardino South, Ca 1980)

Copyright: Track Info Services, LLC

Track Info Services, LLC

Historical Topographic Map

Site: Ontario to Redlands, Ca 92324

Quadrangle Year: 1980 - Image 11

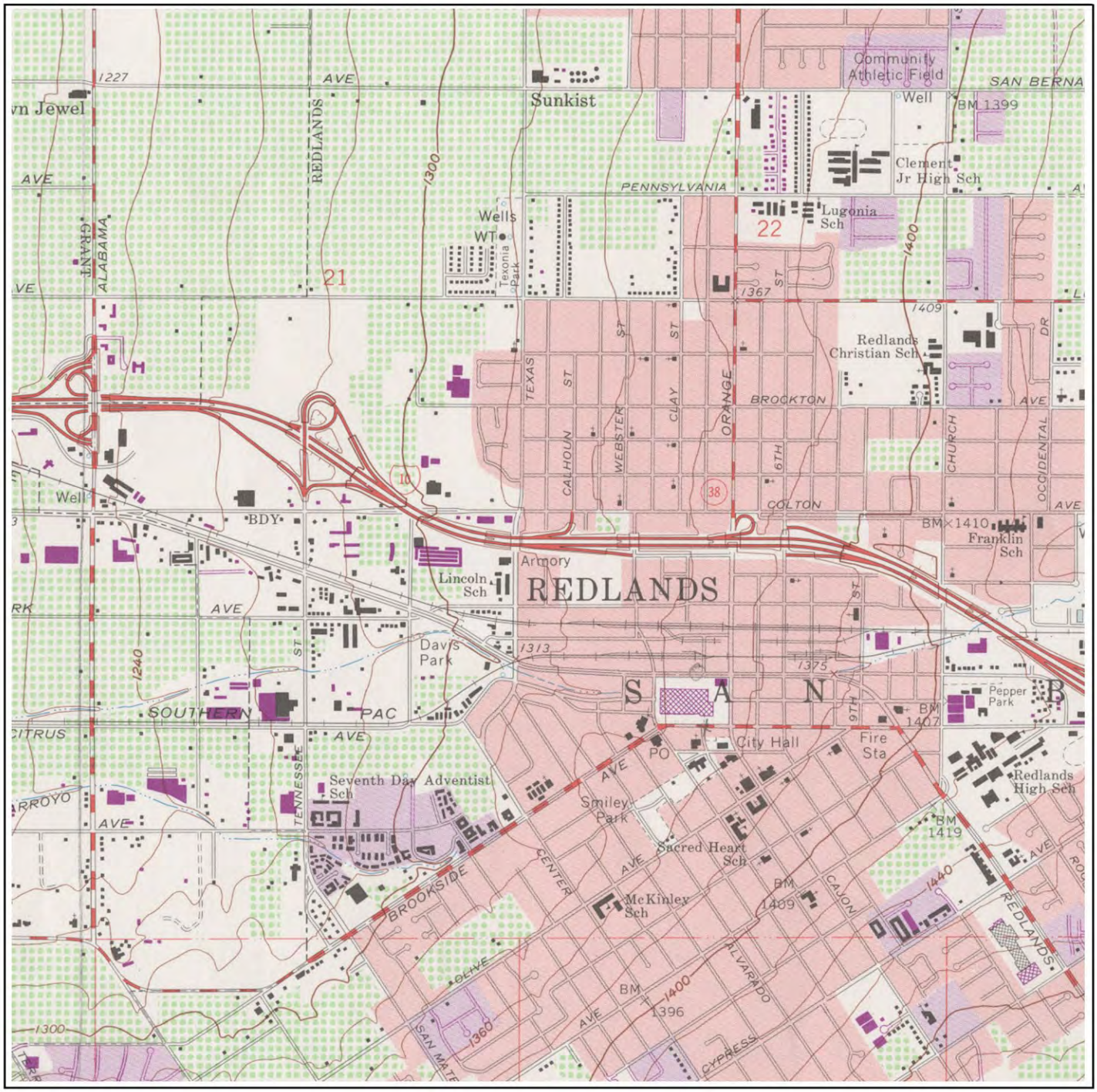

Building

Topo Contour 6000

Depression

Quarry or Open Pit Mine

Railroad

Tanks

Primary Highway

Trail

0 1/4 1/2 3/4 1 mile

Job Number: 646884

Original Scale of Full Topo: 1:24,000

Quadrangle Name: Redlands, Ca

Copyright: Track Info Services, LLC

Track Info Services, LLC

Historical Topographic Map

Site: Ontario to Redlands, Ca 92324

Quadrangle Year: 1980 - Image 12

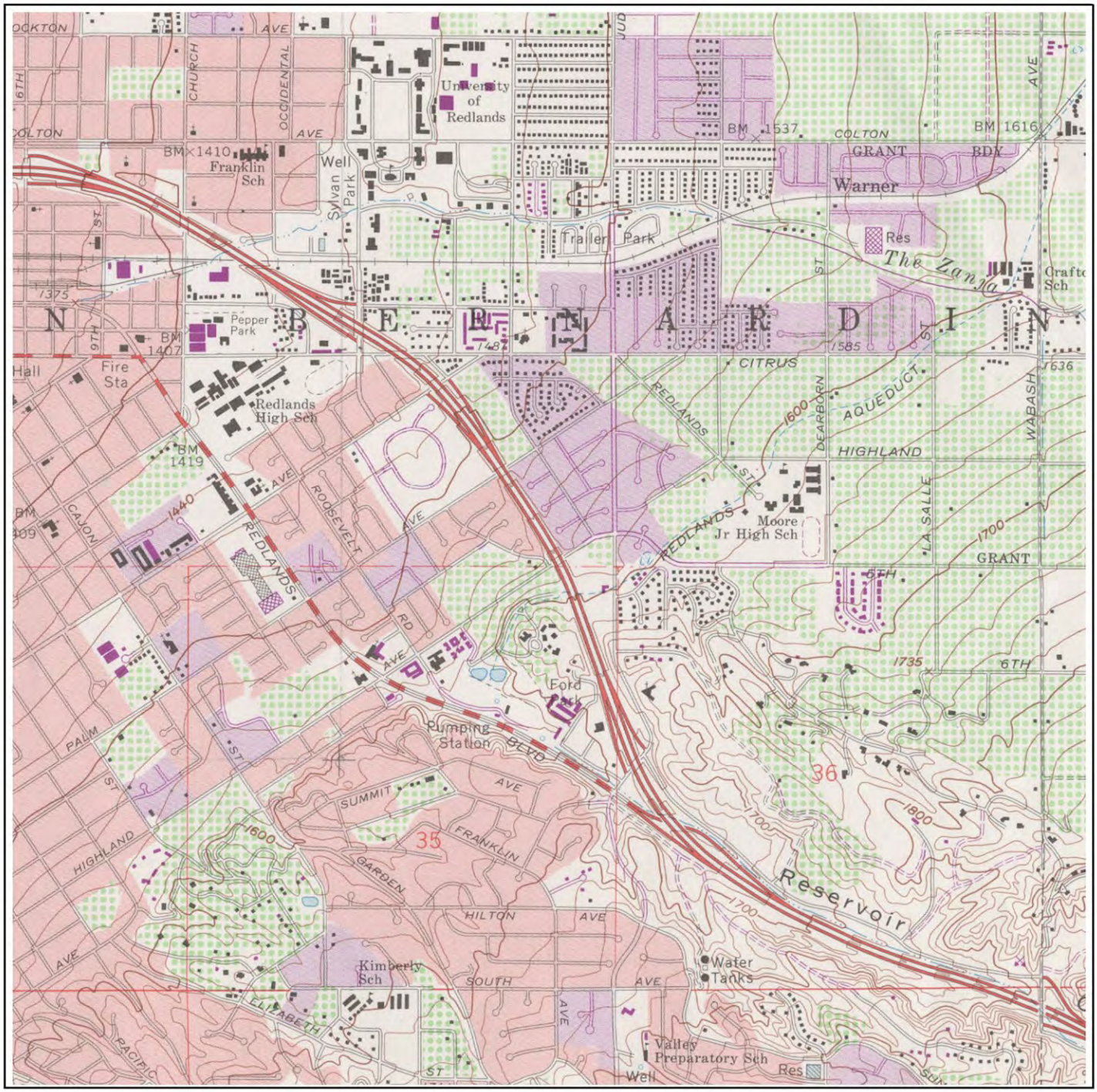

Building

Topo Contour 6000

Depression

Quarry or Open Pit Mine

Railroad

Tanks

Primary Highway

Trail

0 1/4 1/2 3/4 1 mile

Job Number: 646884

Original Scale of Full Topo: 1:24,000

Quadrangle Name: Redlands, Ca

Copyright: Track Info Services, LLC

Track Info Services, LLC

Historical Topographic Map

Site: Ontario to Redlands, Ca 92324

Quadrangle Year: 1966 - Image 1

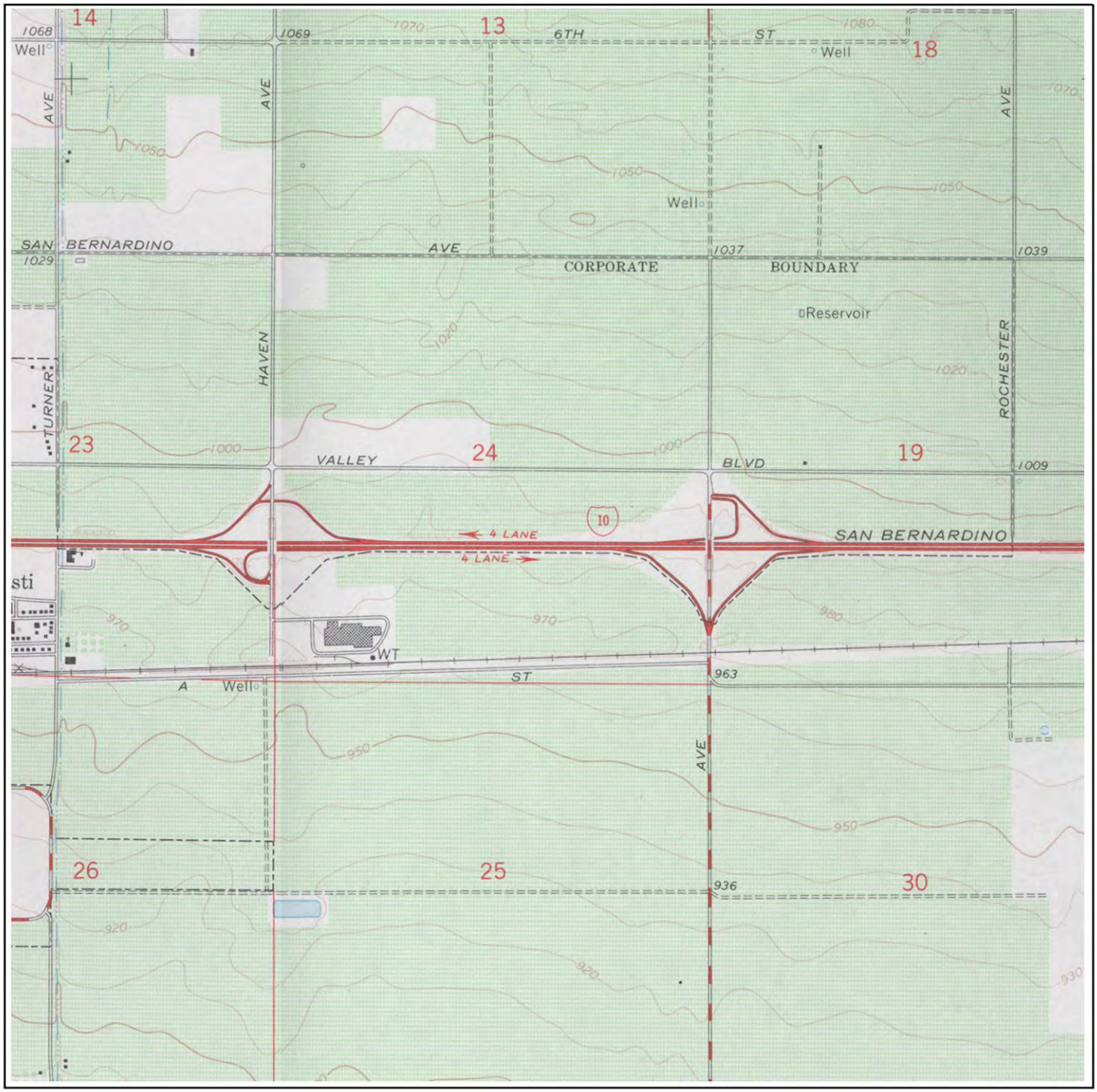

Building

Topo Contour 6000

Depression

Quarry or Open Pit Mine

Railroad

Tanks

Primary Highway

Trail

0 1/4 1/2 3/4 1 mile

Job Number: 646884

Original Scale of Full Topo: 1:24,000

Quadrangle Name: Guasti, Ca

Copyright: Track Info Services, LLC

Track Info Services, LLC

Historical Topographic Map

Site: Ontario to Redlands, Ca 92324

Quadrangle Year: 1966 - Image 2

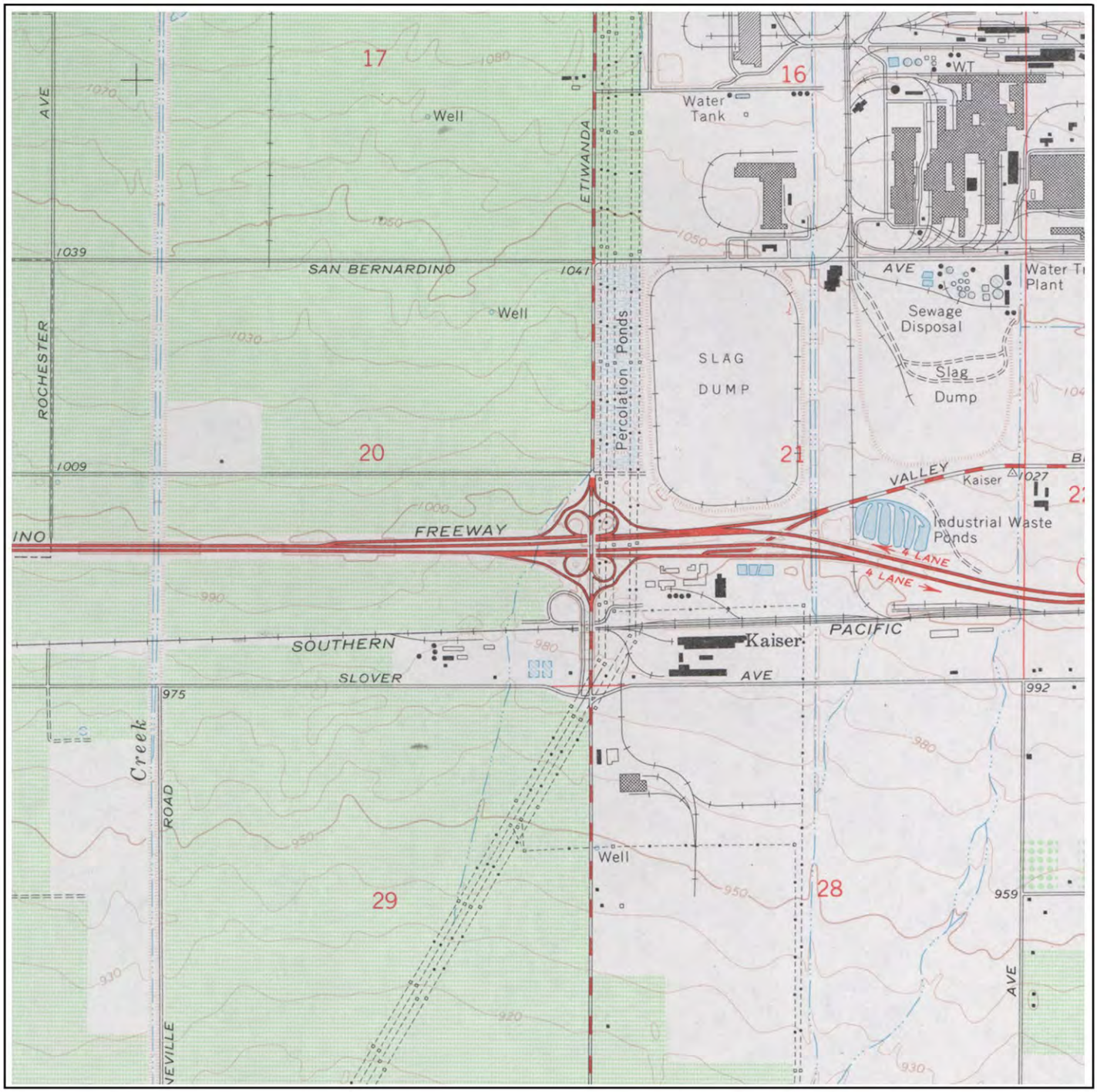

Building

Topo Contour 6000

Depression

Quarry or Open Pit Mine

Railroad

Tanks

Primary Highway

Trail

0 1/4 1/2 3/4 1 mile

Job Number: 646884

Original Scale of Full Topo: 1:24,000

Quadrangle Name: Guasti, Ca

Copyright: Track Info Services, LLC

Track Info Services, LLC

Historical Topographic Map

Site: Ontario to Redlands, Ca 92324

Quadrangle Year: 1967 - Image 3



Building

Topo Contour 6000

Depression

Quarry or Open Pit Mine

Railroad

Tanks

Primary Highway

Trail

0 1/4 1/2 3/4 1 mile

Job Number: 646884

Original Scale of Full Topo: 1:24,000

Quadrangle Name: Fontana, Ca

(West: Guasti, Ca 1966)

Copyright: Track Info Services, LLC

Track Info Services, LLC

Historical Topographic Map

Site: Ontario to Redlands, Ca 92324

Quadrangle Year: 1967 - Image 4

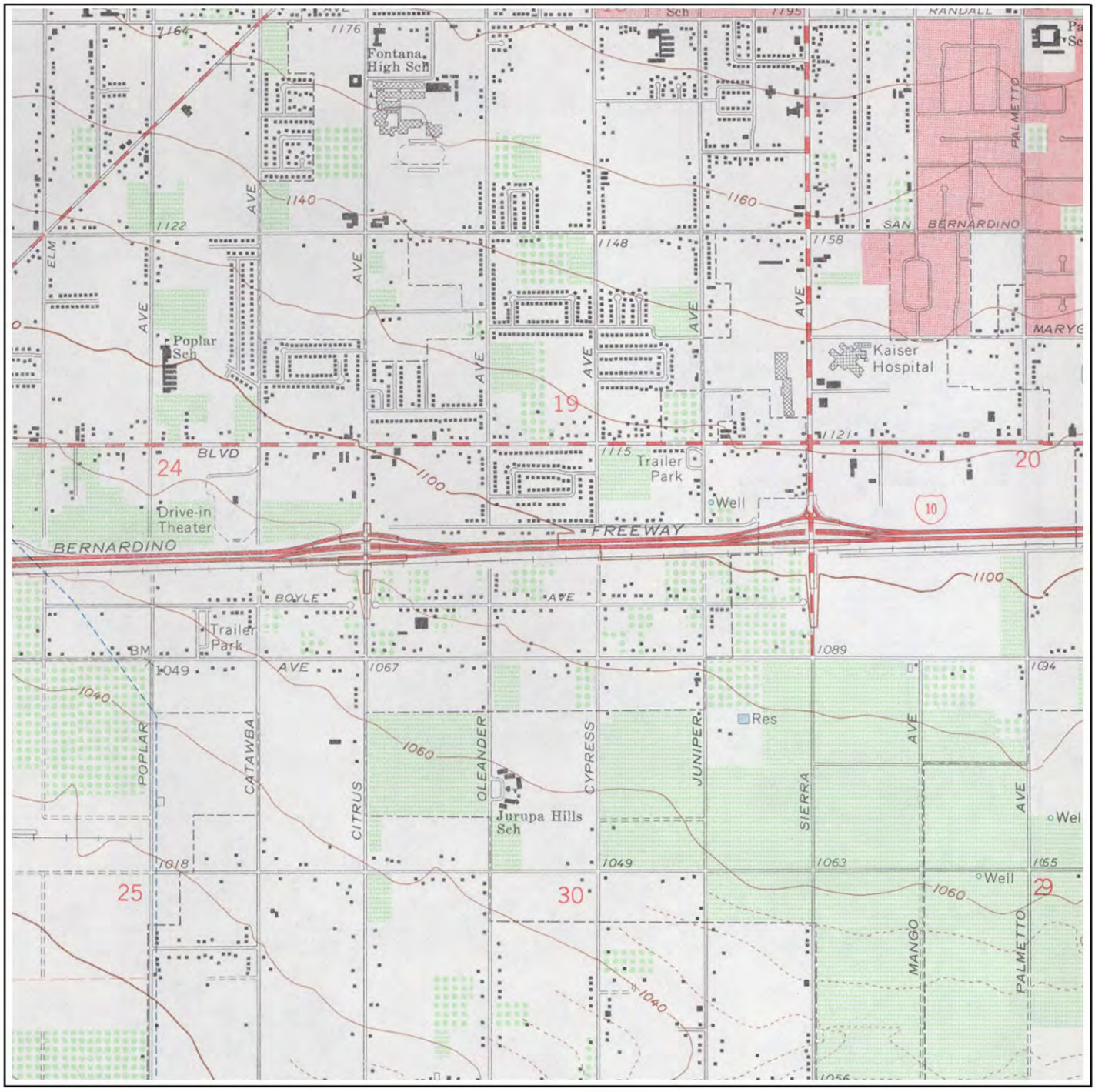

Building

Topo Contour 6000

Depression

Quarry or Open Pit Mine

Railroad

Tanks

Primary Highway

Trail

0 1/4 1/2 3/4 1 mile

Job Number: 646884

Original Scale of Full Topo: 1:24,000

Quadrangle Name: Fontana, Ca

Copyright: Track Info Services, LLC

Track Info Services, LLC

Historical Topographic Map

Site: Ontario to Redlands, Ca 92324

Quadrangle Year: 1967 - Image 5

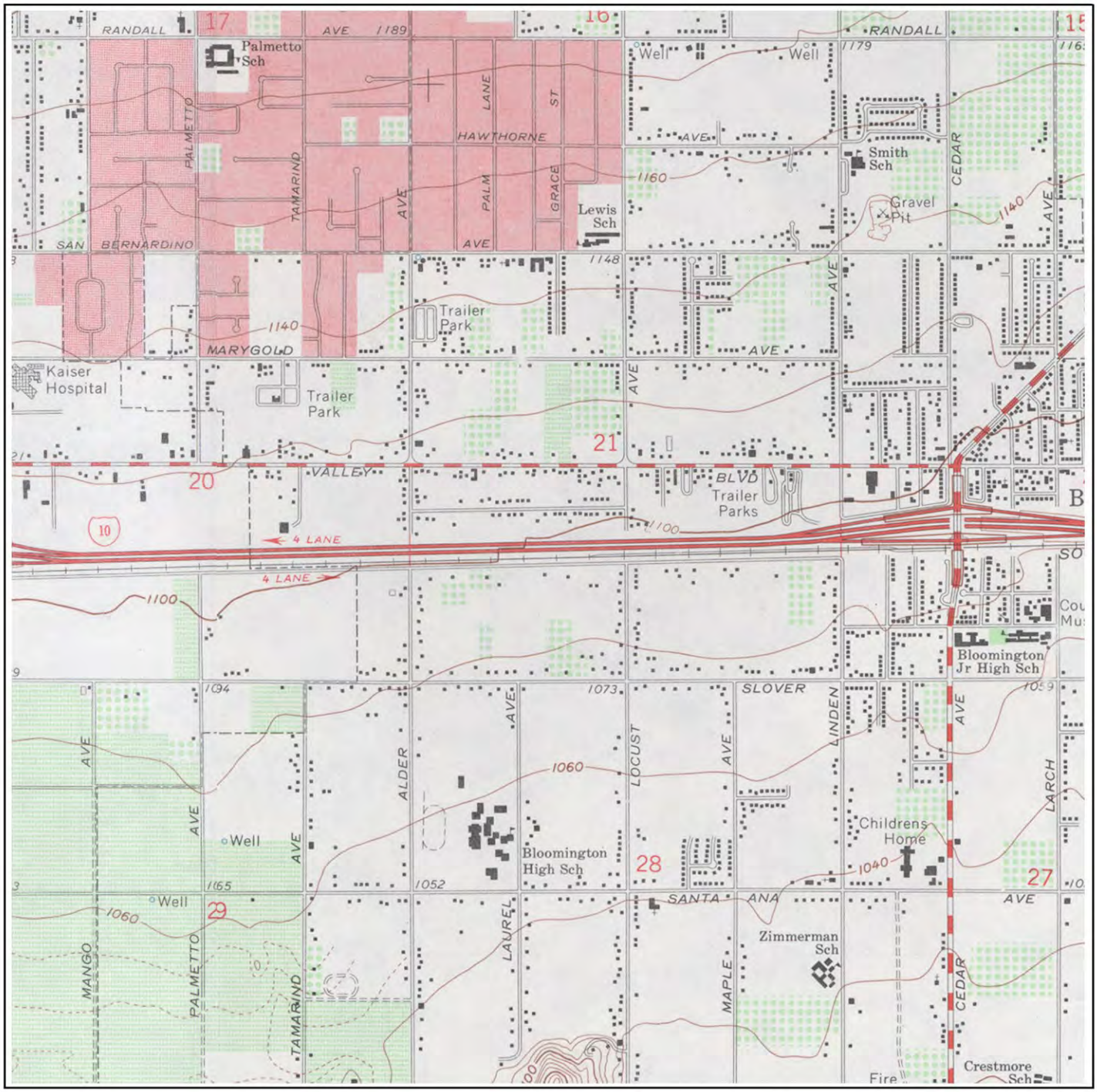

Building

Topo Contour 6000

Depression

Quarry or Open Pit Mine

Railroad

Tanks

Primary Highway

Trail

0 1/4 1/2 3/4 1 mile

Job Number: 646884

Original Scale of Full Topo: 1:24,000

Quadrangle Name: Fontana, Ca

Copyright: Track Info Services, LLC

Track Info Services, LLC

Historical Topographic Map

Site: Ontario to Redlands, Ca 92324

Quadrangle Year: 1967 - Image 6

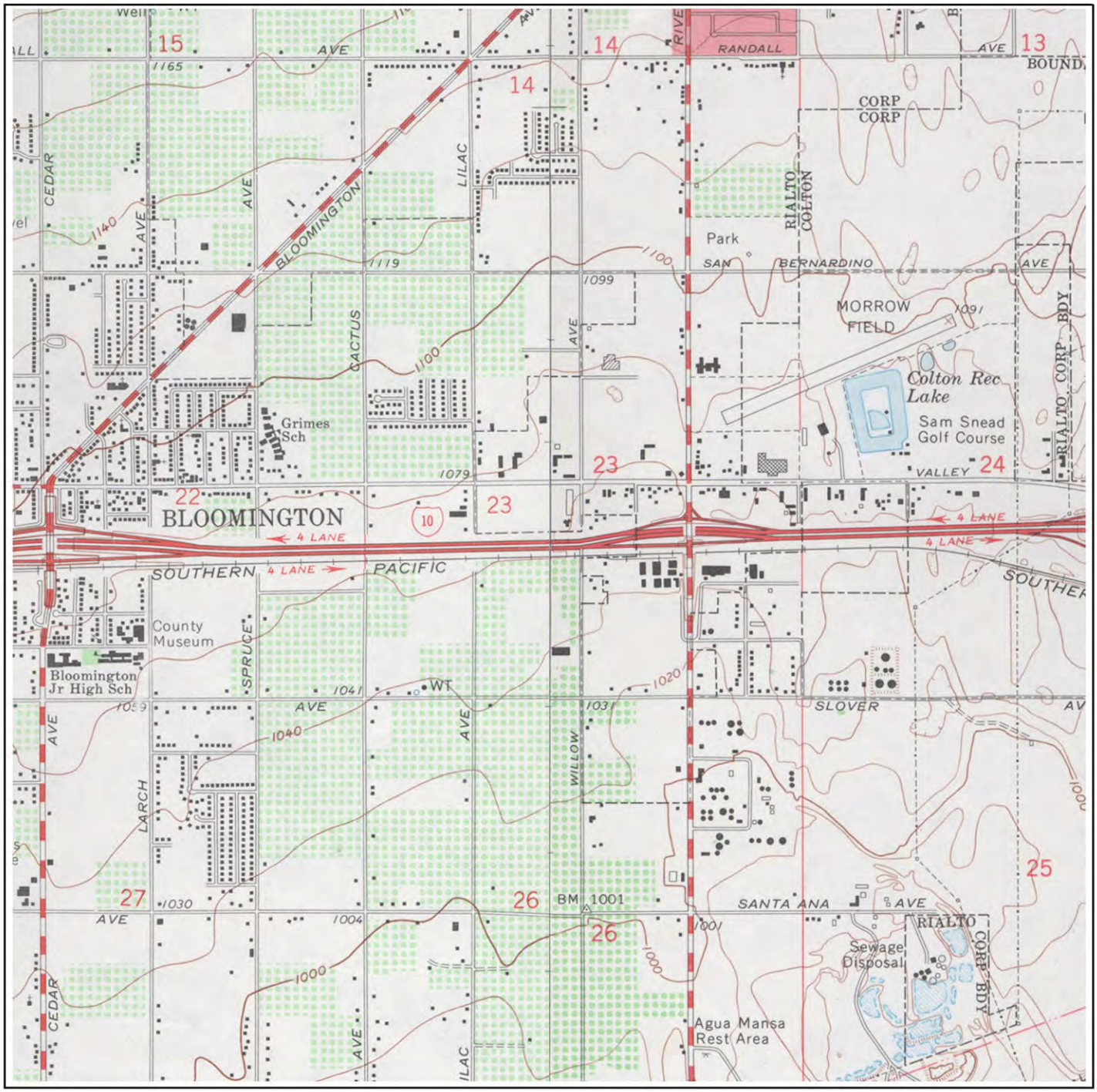

Building

Topo Contour 6000

Depression

Quarry or Open Pit Mine

Railroad

Tanks

Primary Highway

Trail

0 1/4 1/2 3/4 1 mile

Job Number: 646884

Original Scale of Full Topo: 1:24,000

Quadrangle Name: Fontana, Ca

(East: San Bernardino South, Ca 1967)

Copyright: Track Info Services, LLC

Track Info Services, LLC

Historical Topographic Map

Site: Ontario to Redlands, Ca 92324

Quadrangle Year: 1967 - Image 7

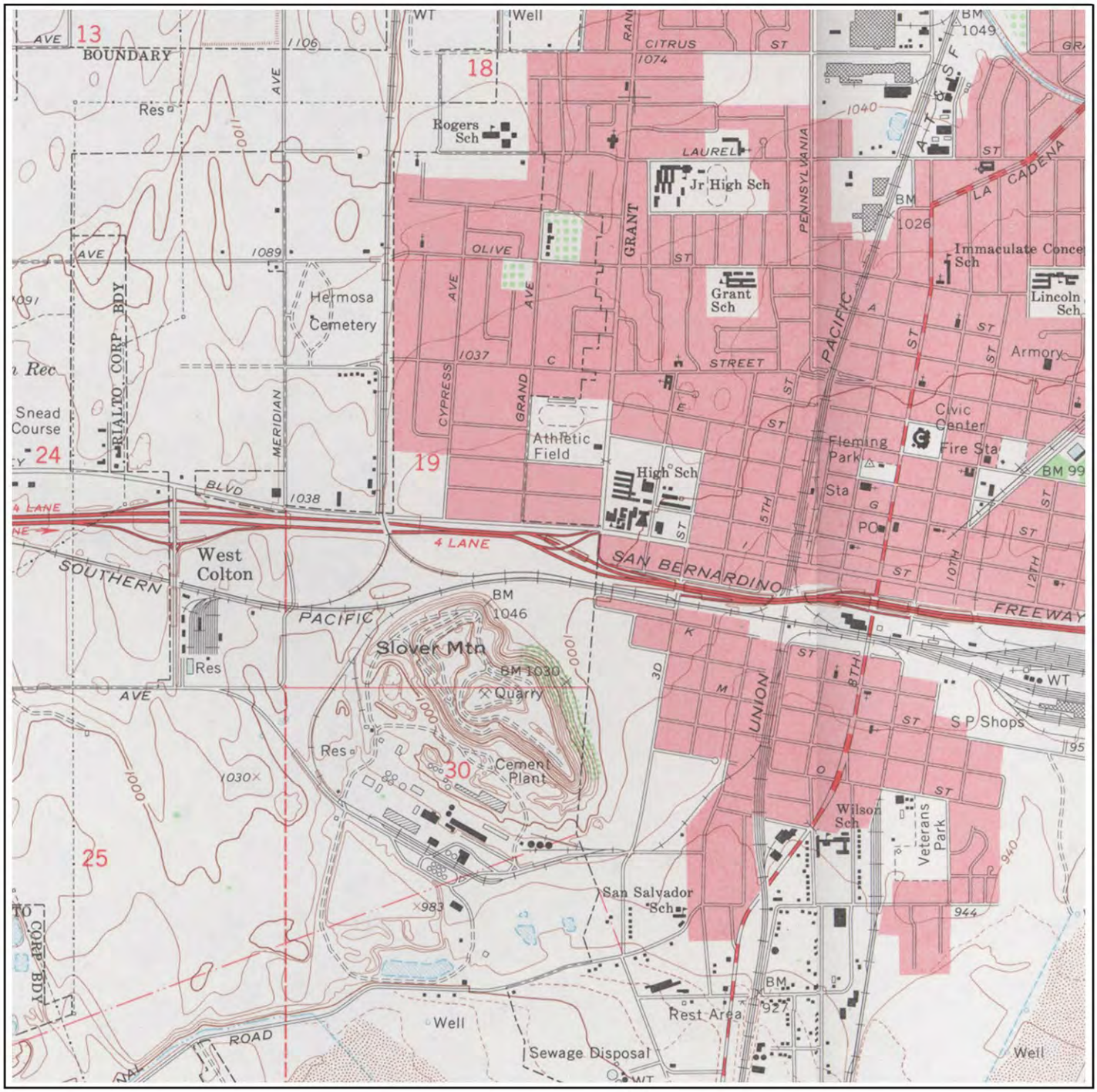

Building

Topo Contour 6000

Depression

Quarry or Open Pit Mine

Railroad

Tanks

Primary Highway

Trail

0 1/4 1/2 3/4 1 mile

Job Number: 646884

Original Scale of Full Topo: 1:24,000

Quadrangle Name: San Bernardino South, Ca

Copyright: Track Info Services, LLC

Track Info Services, LLC

Historical Topographic Map

Site: Ontario to Redlands, Ca 92324

Quadrangle Year: 1967 - Image 8

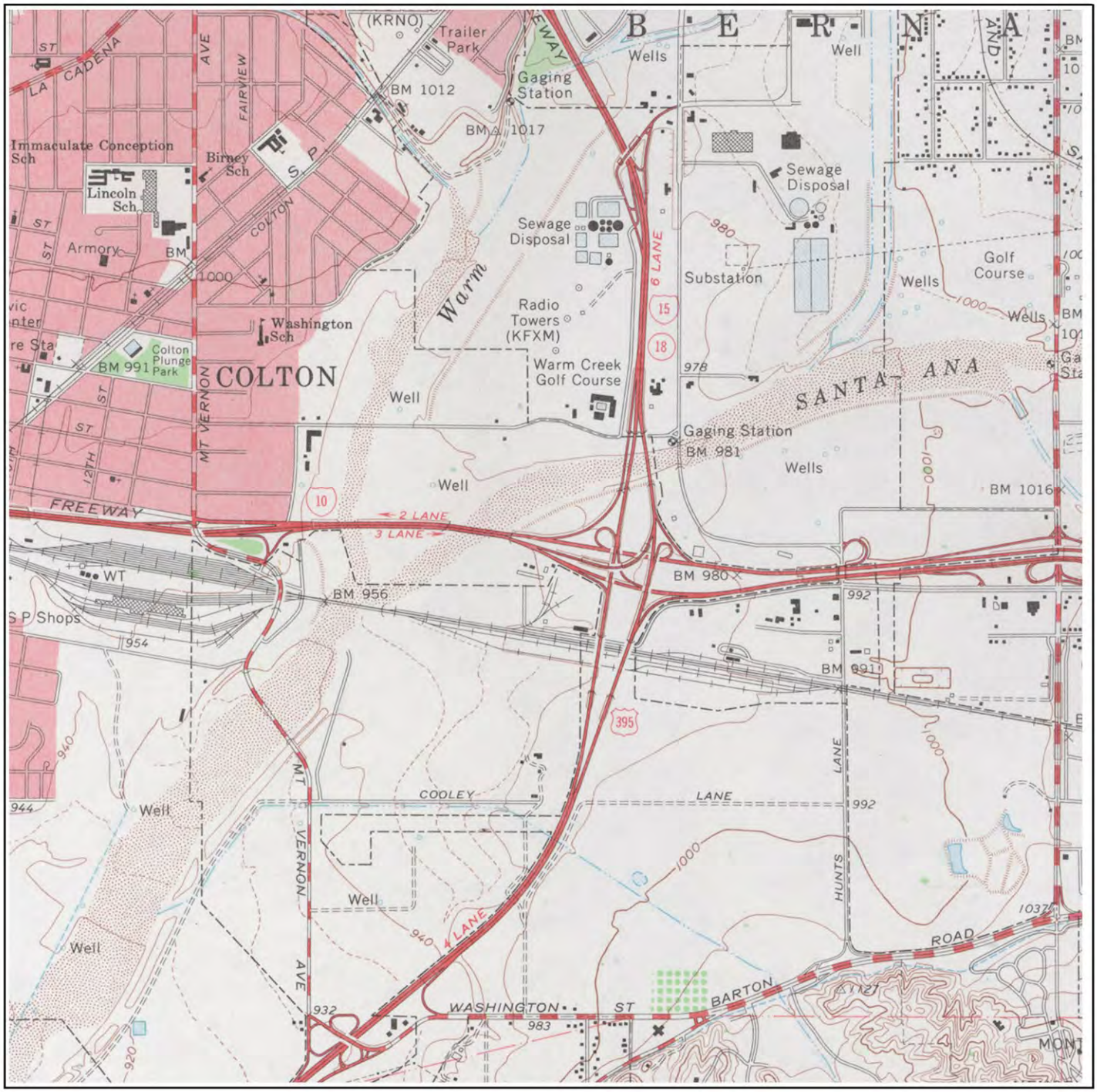

Building

Topo Contour 6000

Depression

Quarry or Open Pit Mine

Railroad

Tanks

Primary Highway

Trail

0 1/4 1/2 3/4 1 mile

Job Number: 646884

Original Scale of Full Topo: 1:24,000

Quadrangle Name: San Bernardino South, Ca

Copyright: Track Info Services, LLC

Track Info Services, LLC

Historical Topographic Map

Site: Ontario to Redlands, Ca 92324

Quadrangle Year: 1967 - Image 9

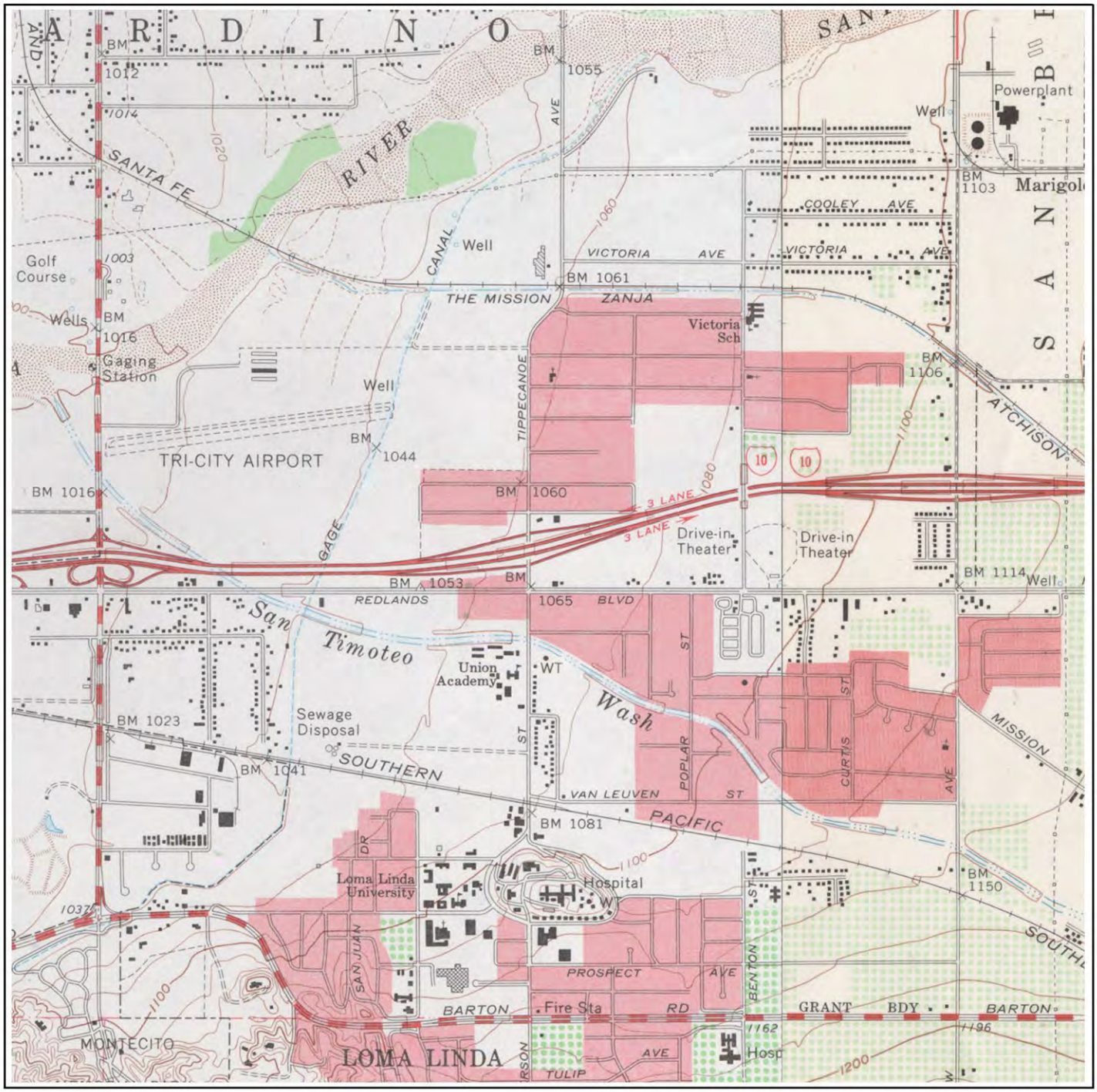

Building

Topo Contour 6000

Depression

Quarry or Open Pit Mine

Railroad

Tanks

Primary Highway

Trail

0 1/4 1/2 3/4 1 mile

Job Number: 646884

Original Scale of Full Topo: 1:24,000

Quadrangle Name: San Bernardino South, Ca

(East: Redlands, Ca 1967)

Copyright: Track Info Services, LLC

Track Info Services, LLC

Historical Topographic Map

Site: Ontario to Redlands, Ca 92324

Quadrangle Year: 1967 - Image 10

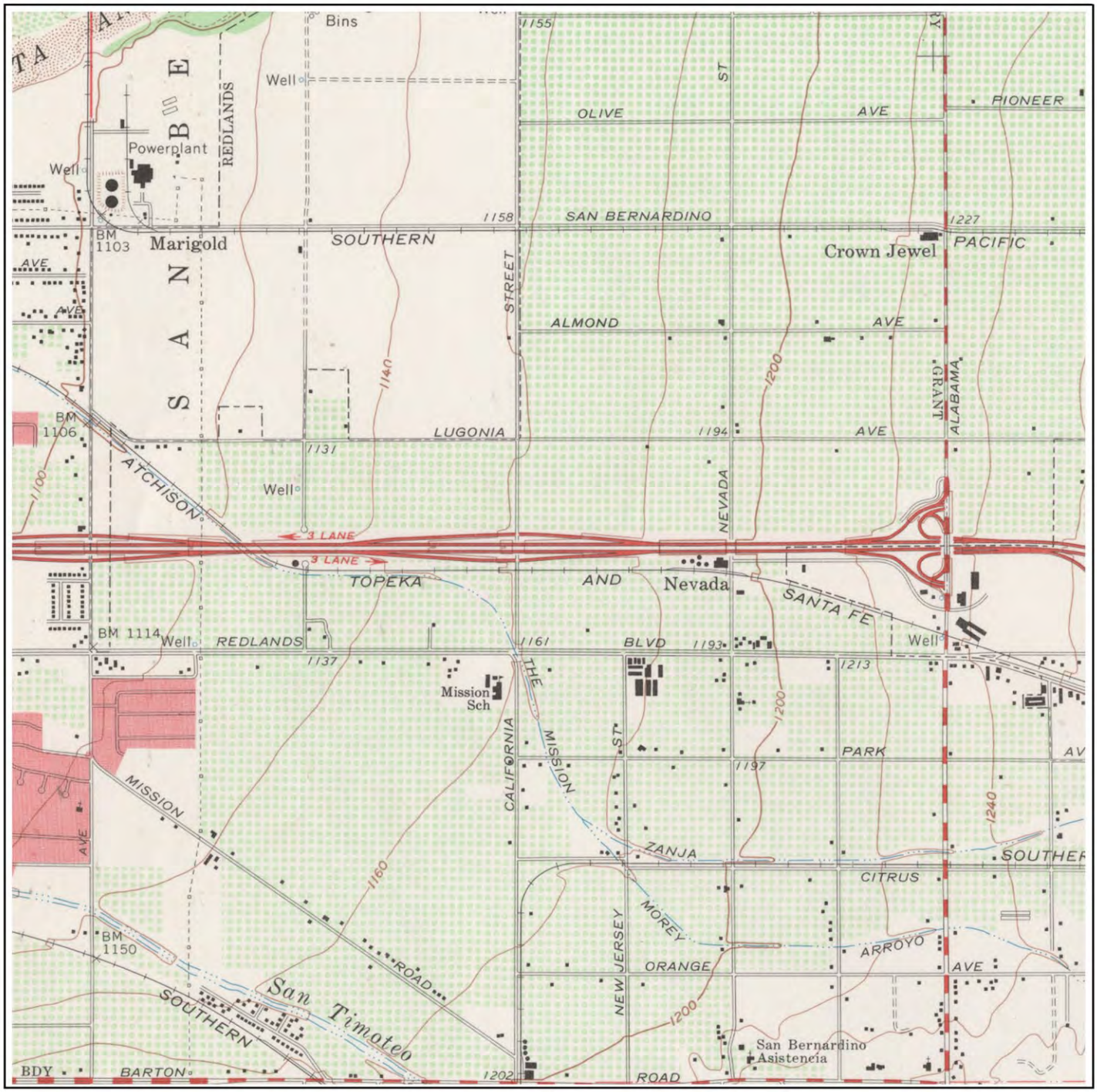

Building

Topo Contour 6000

Depression

Quarry or Open Pit Mine

Railroad

Tanks

Primary Highway

Trail

0 1/4 1/2 3/4 1 mile

Job Number: 646884

Original Scale of Full Topo: 1:24,000

Quadrangle Name: Redlands, Ca

Copyright: Track Info Services, LLC

Track Info Services, LLC

Historical Topographic Map

Site: Ontario to Redlands, Ca 92324

Quadrangle Year: 1967 - Image 11

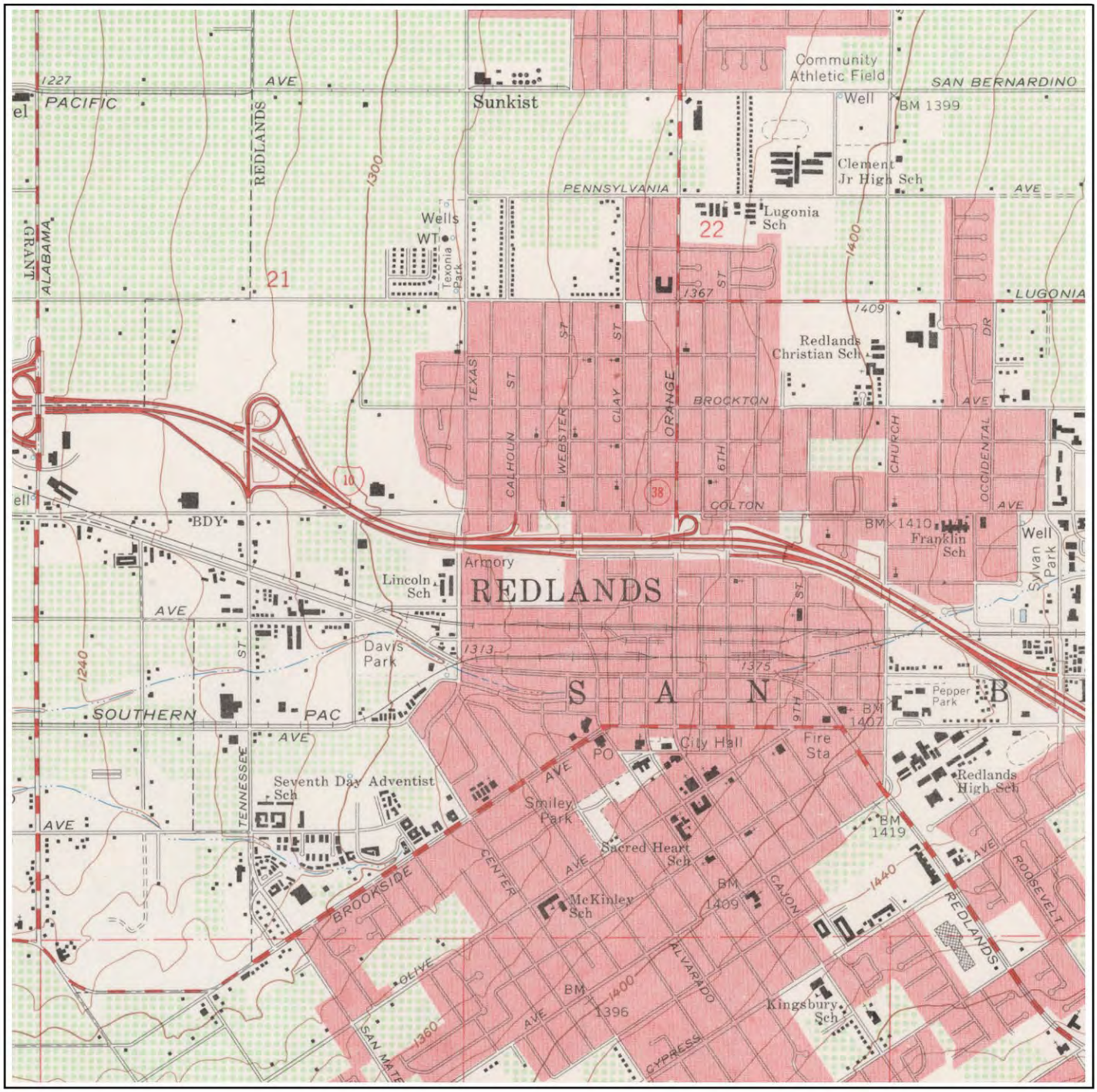

Building

Topo Contour 6000

Depression

Quarry or Open Pit Mine

Railroad

Tanks

Primary Highway

Trail

0 1/4 1/2 3/4 1 mile

Job Number: 646884

Original Scale of Full Topo: 1:24,000

Quadrangle Name: Redlands, Ca

Copyright: Track Info Services, LLC

Track Info Services, LLC

Historical Topographic Map

Site: Ontario to Redlands, Ca 92324

Quadrangle Year: 1967 - Image 12

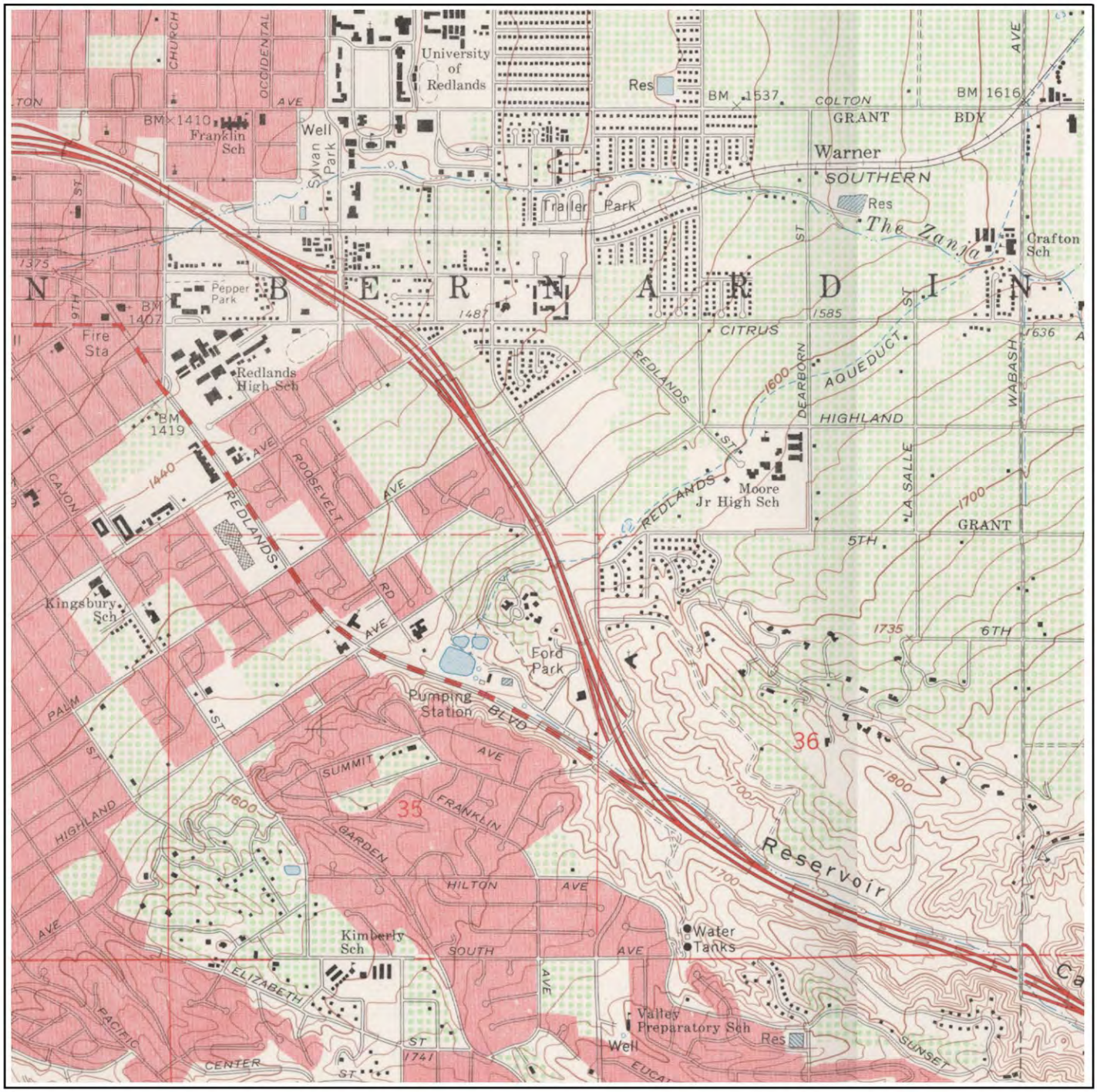

Building

Topo Contour 6000

Depression

Quarry or Open Pit Mine

Railroad

Tanks

Primary Highway

Trail

0 1/4 1/2 3/4 1 mile

Job Number: 646884

Original Scale of Full Topo: 1:24,000

Quadrangle Name: Redlands, Ca

Copyright: Track Info Services, LLC

Track Info Services, LLC

Historical Topographic Map

Site: Ontario to Redlands, Ca 92324

Quadrangle Year: 1954 - Image 1

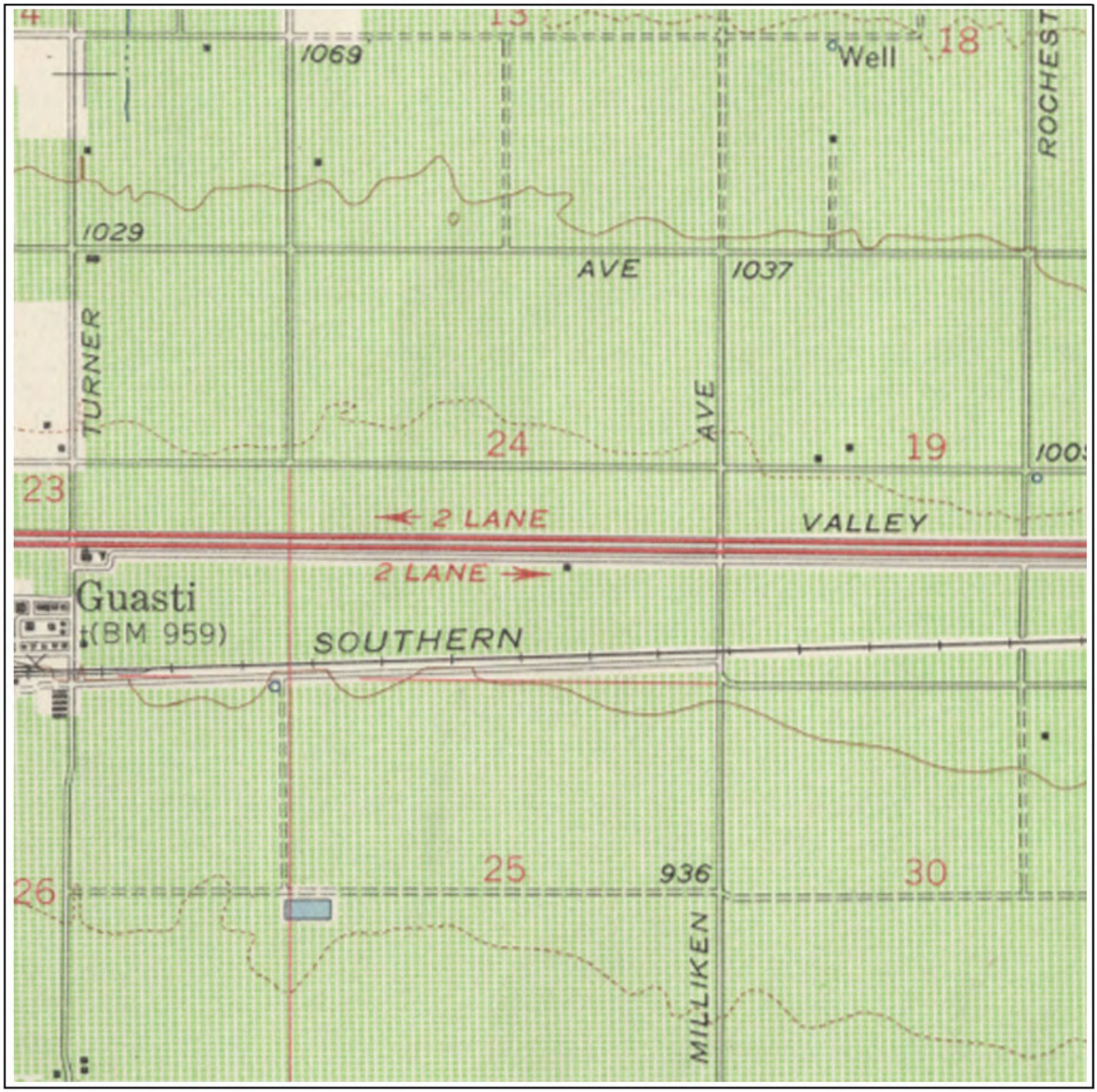

Building

Topo Contour 6000

Depression

Quarry or Open Pit Mine

Railroad

Tanks

Primary Highway

Trail

0 1/4 1/2 3/4 1 mile

Job Number: 646884

Original Scale of Full Topo: 1:62,500

Quadrangle Name: Ontario, Ca

Copyright: Track Info Services, LLC

Track Info Services, LLC

Historical Topographic Map

Site: Ontario to Redlands, Ca 92324

Quadrangle Year: 1954 - Image 2

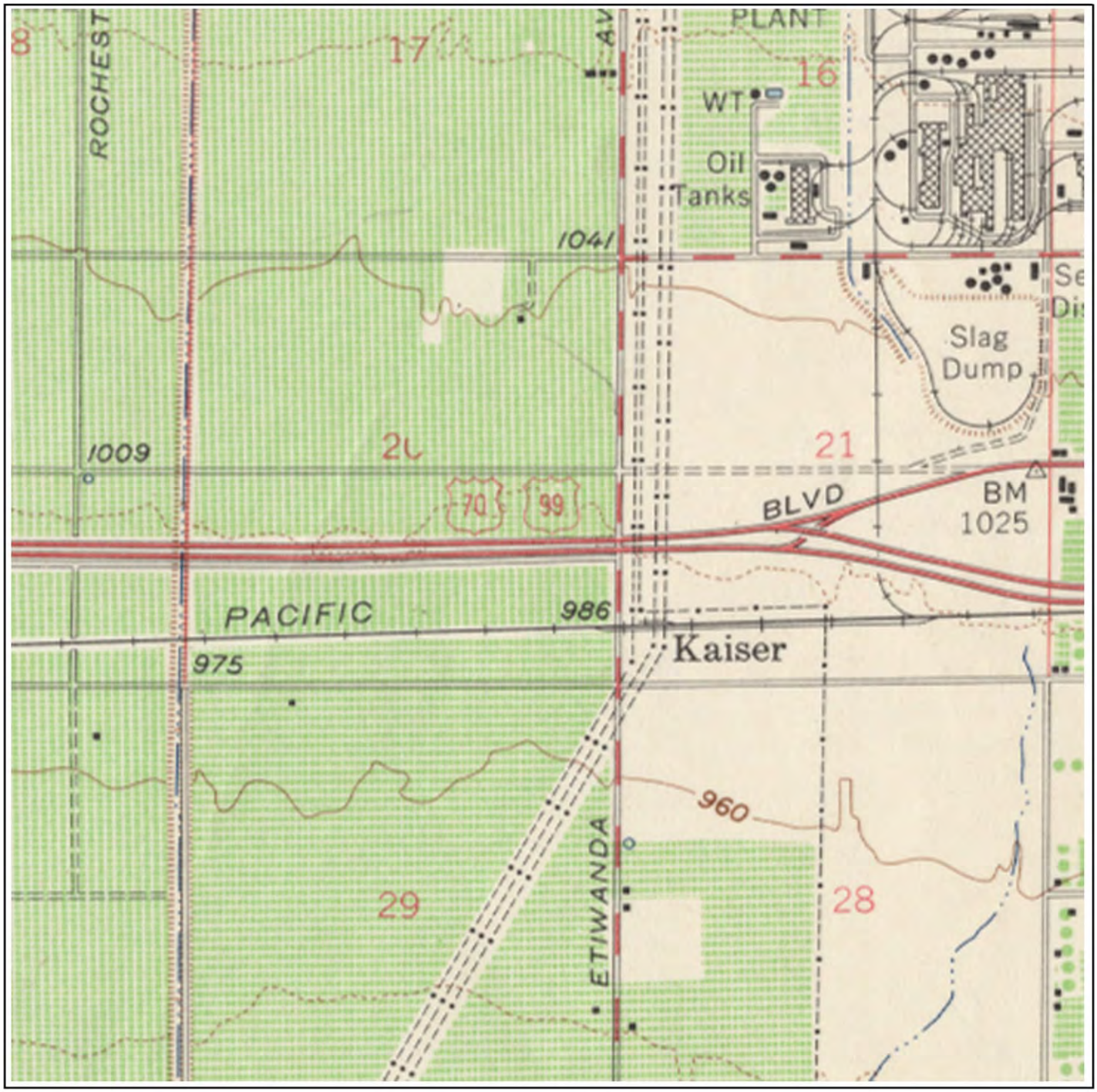

Building

Topo Contour 6000

Depression

Quarry or Open Pit Mine

Railroad

Tanks

Primary Highway

Trail

0 1/4 1/2 3/4 1 mile

Job Number: 646884

Original Scale of Full Topo: 1:62,500

Quadrangle Name: Ontario, Ca

Copyright: Track Info Services, LLC

Track Info Services, LLC

Historical Topographic Map

Site: Ontario to Redlands, Ca 92324

Quadrangle Year: 1954 - Image 3

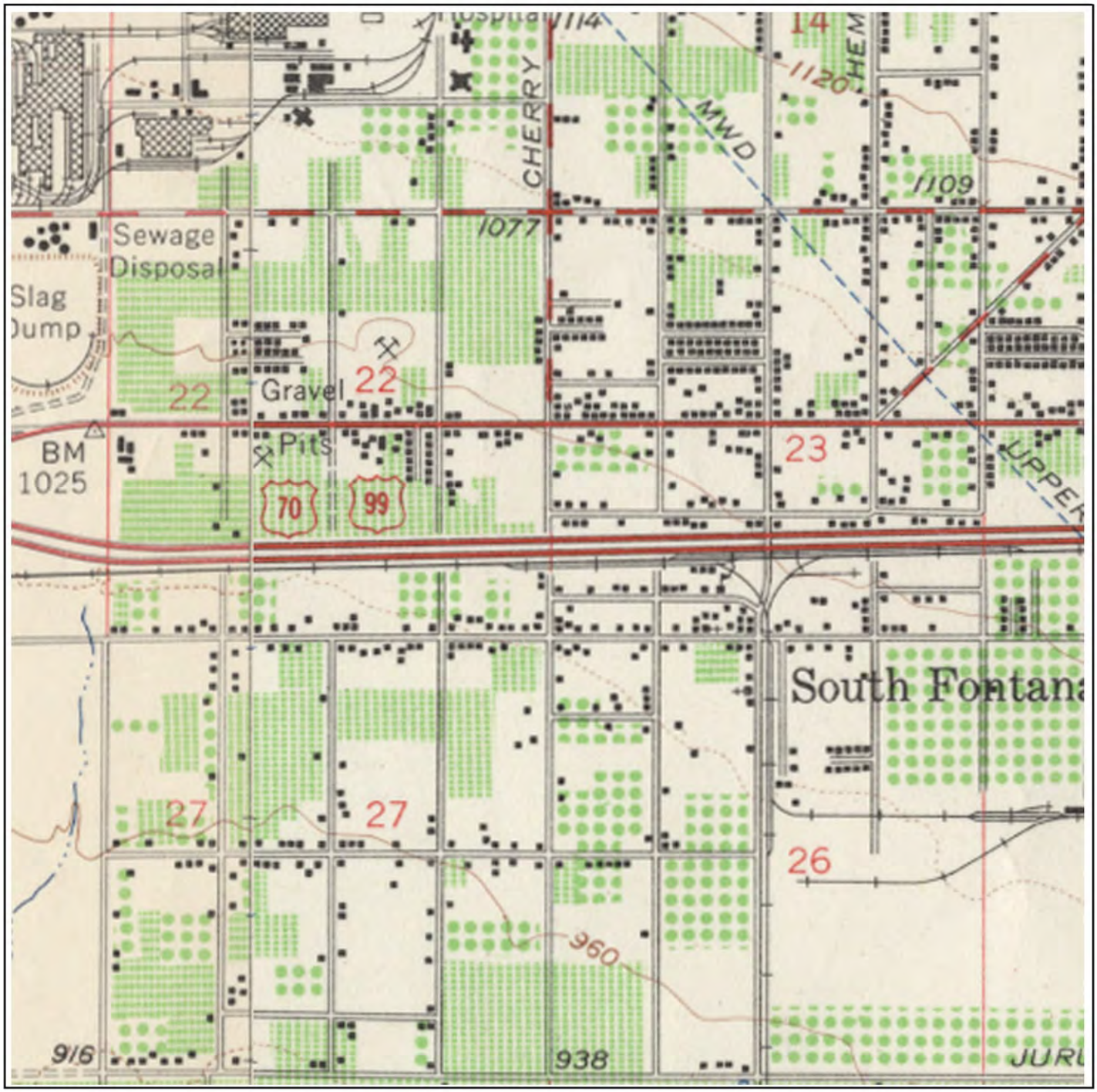

Building

Topo Contour 6000

Depression

Quarry or Open Pit Mine

Railroad

Tanks

Primary Highway

Trail

0 1/4 1/2 3/4 1 mile

Job Number: 646884

Original Scale of Full Topo: 1:62,500

Quadrangle Name: San Bernardino, Ca

(West: Ontario, Ca 1954)

Copyright: Track Info Services, LLC

Track Info Services, LLC

Historical Topographic Map

Site: Ontario to Redlands, Ca 92324

Quadrangle Year: 1954 - Image 4



Building

Topo Contour 6000

Depression

Quarry or Open Pit Mine

Railroad

Tanks

Primary Highway

Trail

0 1/4 1/2 3/4 1 mile

Job Number: 646884

Original Scale of Full Topo: 1:62,500

Quadrangle Name: San Bernardino, Ca

Copyright: Track Info Services, LLC

Track Info Services, LLC

Historical Topographic Map

Site: Ontario to Redlands, Ca 92324

Quadrangle Year: 1954 - Image 5

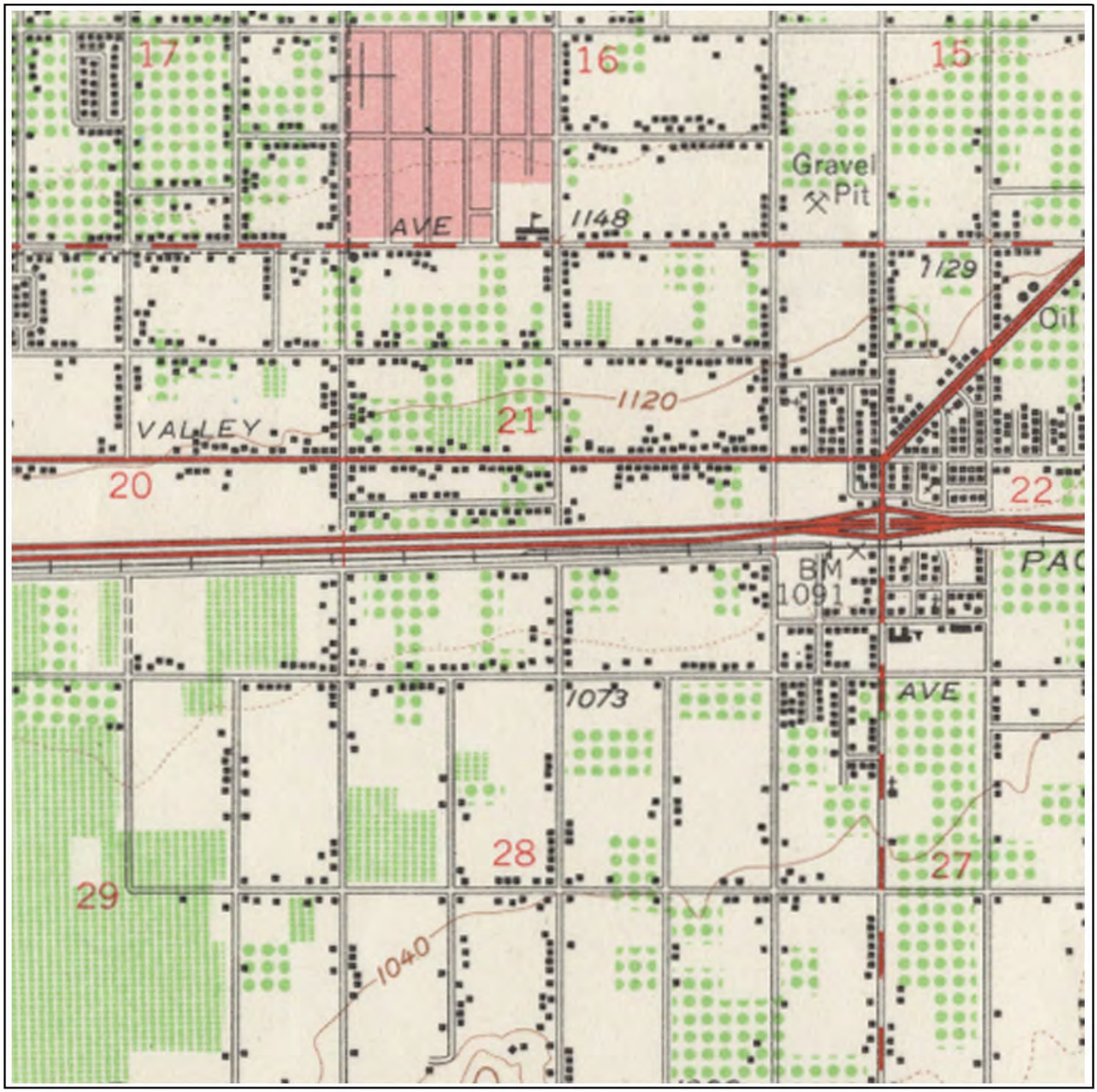

Building

Topo Contour 6000

Depression

Quarry or Open Pit Mine

Railroad

Tanks

Primary Highway

Trail

0 1/4 1/2 3/4 1 mile

Job Number: 646884

Original Scale of Full Topo: 1:62,500

Quadrangle Name: San Bernardino, Ca

Copyright: Track Info Services, LLC

Track Info Services, LLC

Historical Topographic Map

Site: Ontario to Redlands, Ca 92324

Quadrangle Year: 1954 - Image 6

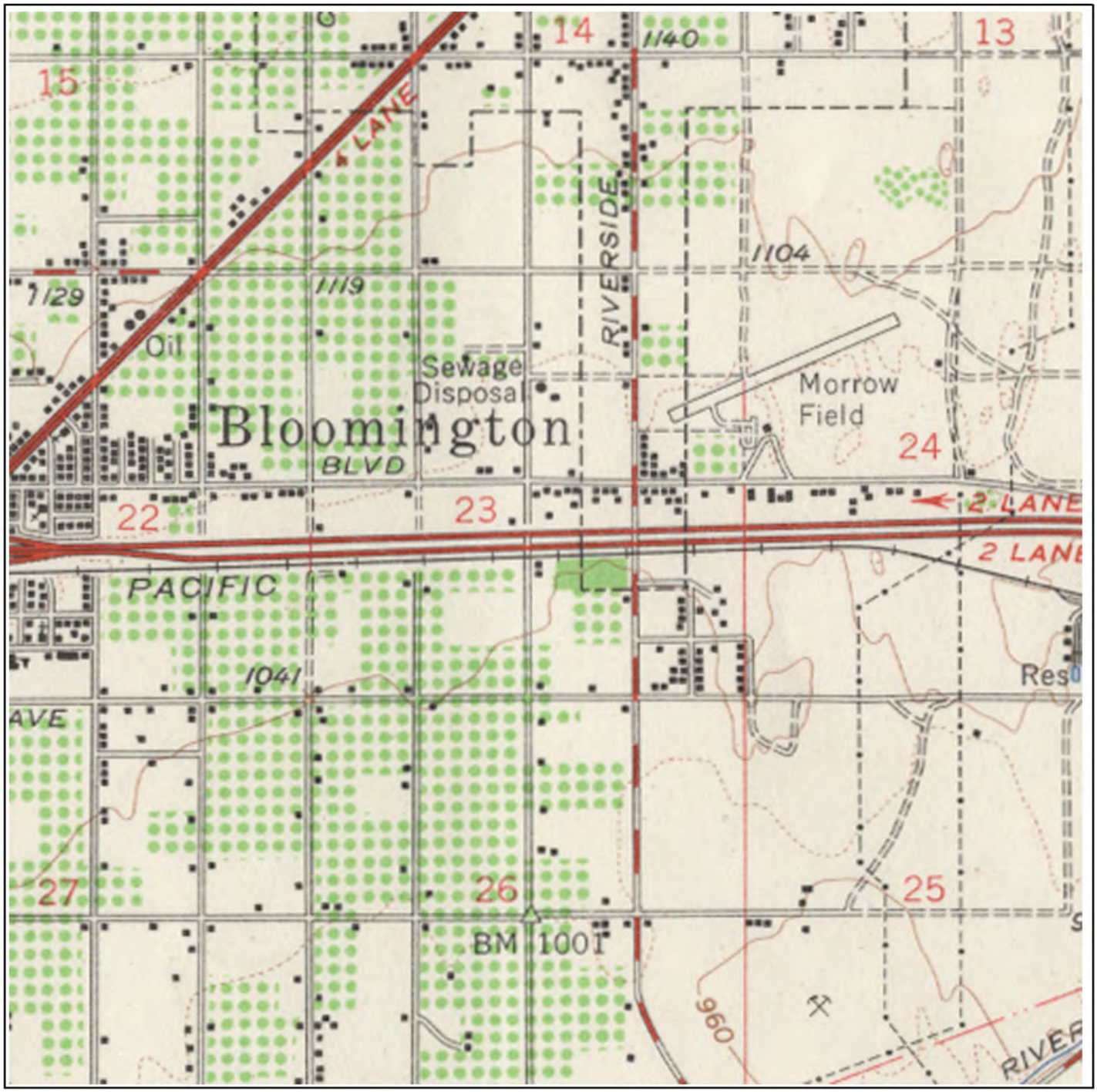

Building

Topo Contour 6000

Depression

Quarry or Open Pit Mine

Railroad

Tanks

Primary Highway

Trail

0 1/4 1/2 3/4 1 mile

Job Number: 646884

Original Scale of Full Topo: 1:62,500

Quadrangle Name: San Bernardino, Ca

Copyright: Track Info Services, LLC

Track Info Services, LLC

Historical Topographic Map

Site: Ontario to Redlands, Ca 92324

Quadrangle Year: 1954 - Image 7

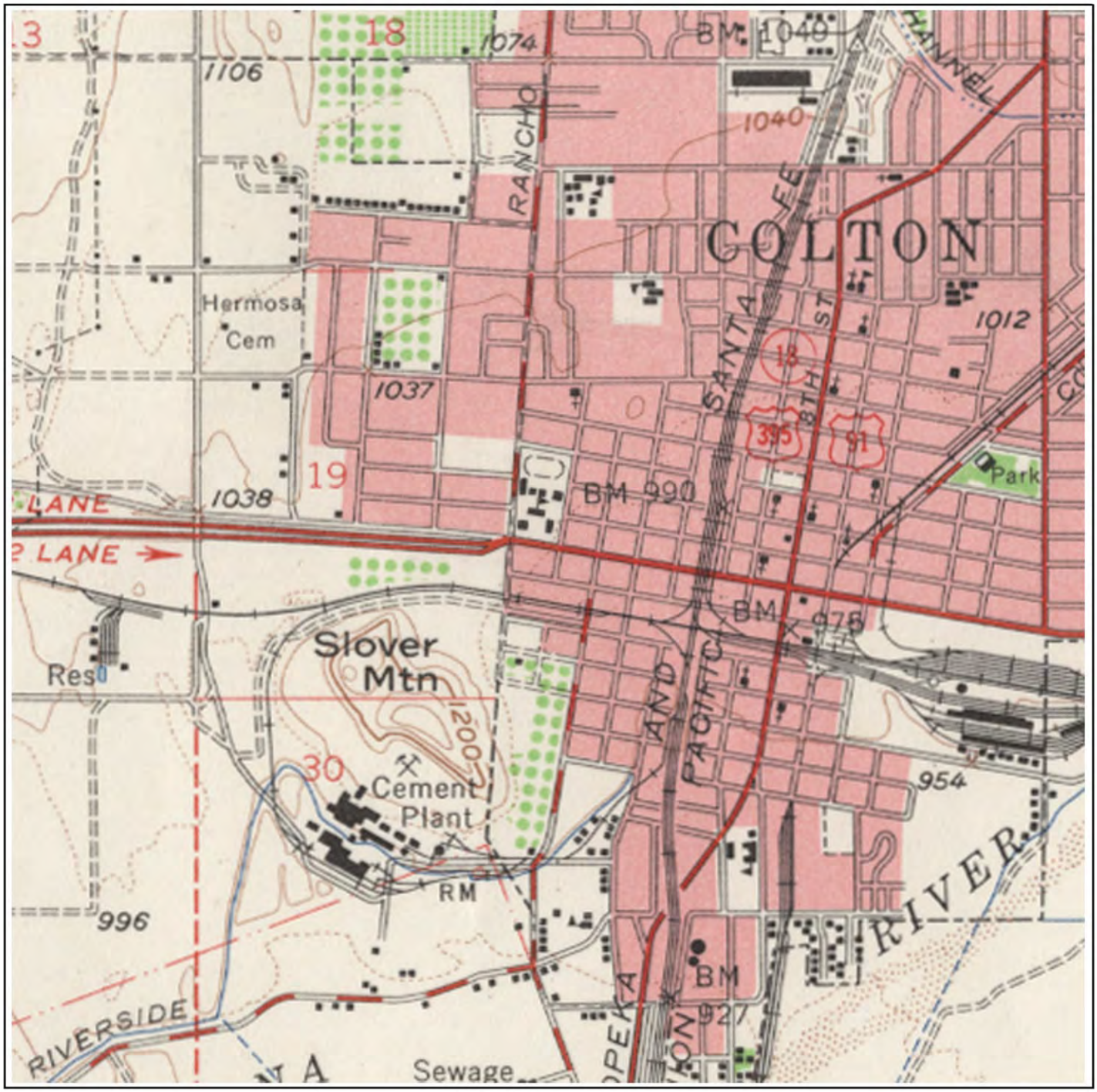

Building

Topo Contour 6000

Depression

Quarry or Open Pit Mine

Railroad

Tanks

Primary Highway

Trail

0 1/4 1/2 3/4 1 mile

Job Number: 646884

Original Scale of Full Topo: 1:62,500

Quadrangle Name: San Bernardino, Ca

Copyright: Track Info Services, LLC

Track Info Services, LLC

Historical Topographic Map

Site: Ontario to Redlands, Ca 92324

Quadrangle Year: 1954 - Image 8



Building

Topo Contour 6000

Depression

Quarry or Open Pit Mine

Railroad

Tanks

Primary Highway

Trail

0 1/4 1/2 3/4 1 mile

Job Number: 646884

Original Scale of Full Topo: 1:62,500

Quadrangle Name: San Bernardino, Ca

Copyright: Track Info Services, LLC

Track Info Services, LLC

Historical Topographic Map

Site: Ontario to Redlands, Ca 92324

Quadrangle Year: 1954 - Image 9

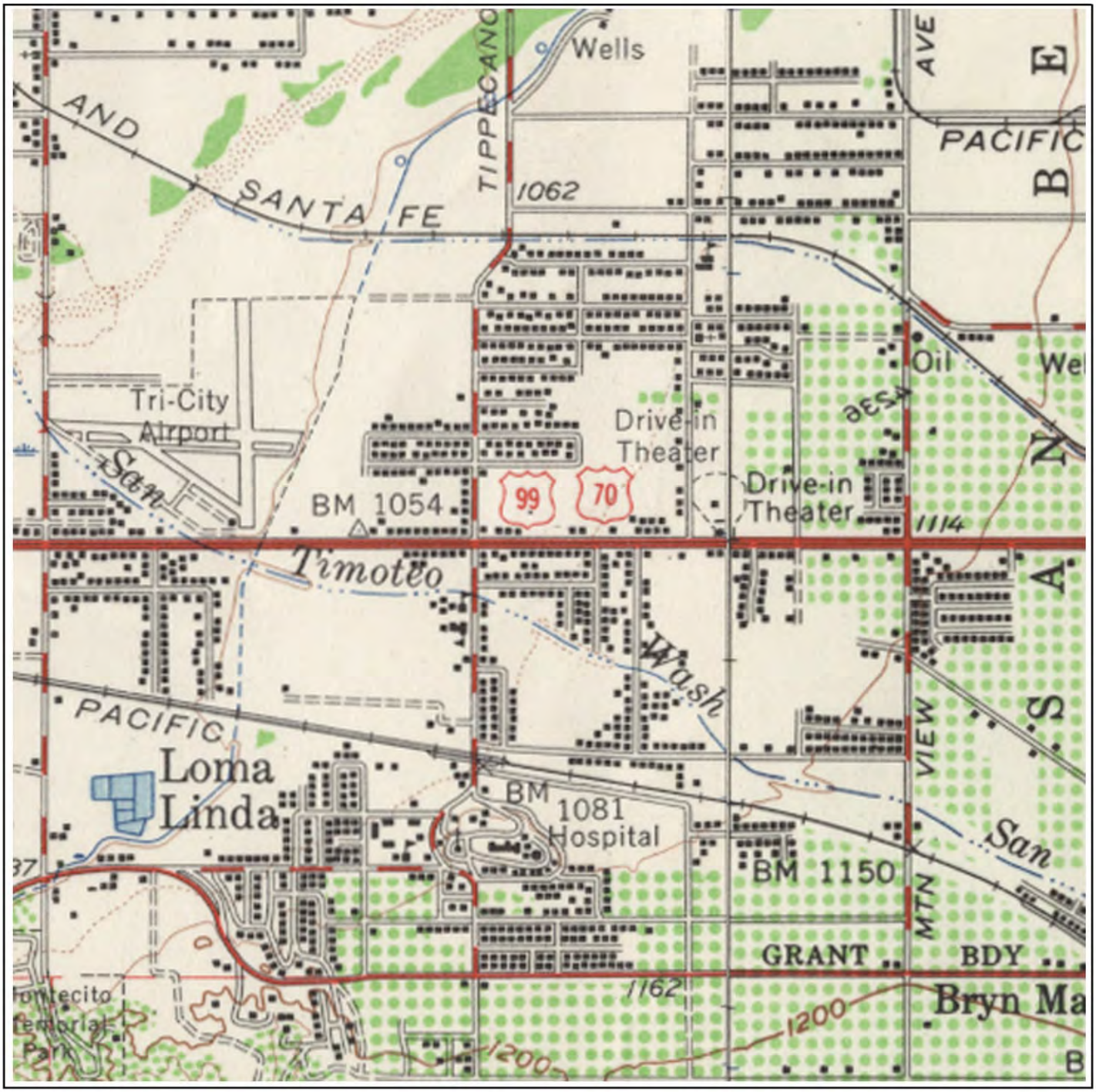

Building

Topo Contour 6000

Depression

Quarry or Open Pit Mine

Railroad

Tanks

Primary Highway

Trail

0 1/4 1/2 3/4 1 mile

Job Number: 646884

Original Scale of Full Topo: 1:62,500

Quadrangle Name: San Bernardino, Ca

(East: Redlands, Ca 1954)

Copyright: Track Info Services, LLC

Track Info Services, LLC

Historical Topographic Map

Site: Ontario to Redlands, Ca 92324

Quadrangle Year: 1954 - Image 10



Building

Topo Contour 6000

Depression

Quarry or Open Pit Mine

Railroad

Tanks

Primary Highway

Trail

0 1/4 1/2 3/4 1 mile

Job Number: 646884

Original Scale of Full Topo: 1:62,500

Quadrangle Name: Redlands, Ca

Copyright: Track Info Services, LLC

Track Info Services, LLC

Historical Topographic Map

Site: Ontario to Redlands, Ca 92324

Quadrangle Year: 1954 - Image 11

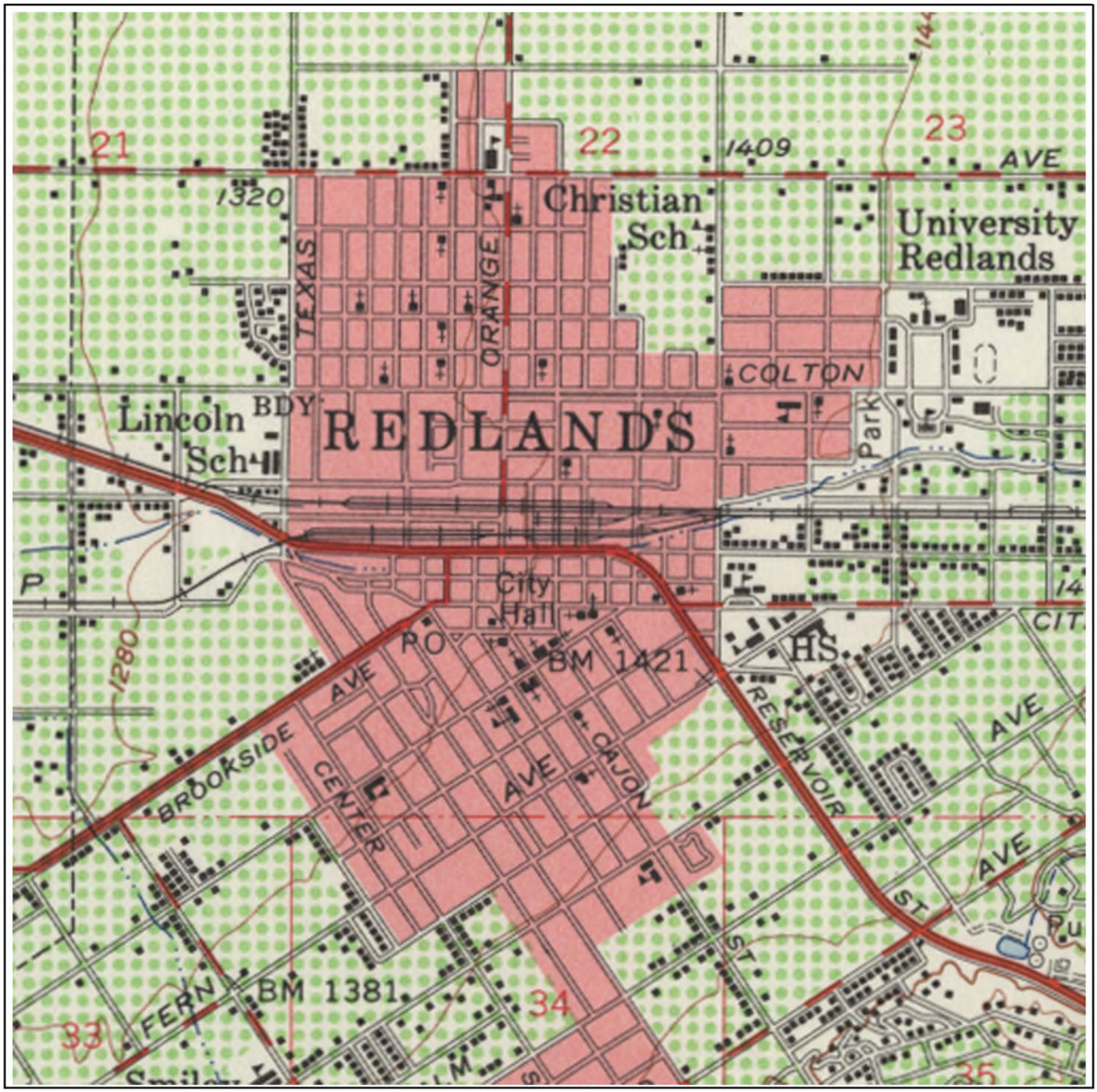

Building

Topo Contour 6000

Depression

Quarry or Open Pit Mine

Railroad

Tanks

Primary Highway

Trail

0 1/4 1/2 3/4 1 mile

Job Number: 646884

Original Scale of Full Topo: 1:62,500

Quadrangle Name: Redlands, Ca

Copyright: Track Info Services, LLC

Track Info Services, LLC

Historical Topographic Map

Site: Ontario to Redlands, Ca 92324

Quadrangle Year: 1954 - Image 12



Building		Railroad	
Topo Contour	6000	Tanks	
Depression		Primary Highway	
Quarry or Open Pit Mine		Trail	

0 1/4 1/2 3/4 1 mile

Job Number: 646884

Original Scale of Full Topo: 1:62,500

Quadrangle Name: Redlands, Ca

Copyright: Track Info Services, LLC

Track Info Services, LLC

Historical Topographic Map

Site: Ontario to Redlands, Ca 92324

Quadrangle Year: 1901 - Image 1



Building

Topo Contour 6000

Depression

Quarry or Open Pit Mine

Railroad

Tanks

Primary Highway

Trail

0 1/4 1/2 3/4 1 mile

Job Number: 646884

Original Scale of Full Topo: 1:62,500

Quadrangle Name: Ontario, Ca

Copyright: Track Info Services, LLC

Track Info Services, LLC

Historical Topographic Map

Site: Ontario to Redlands, Ca 92324

Quadrangle Year: 1901 - Image 2

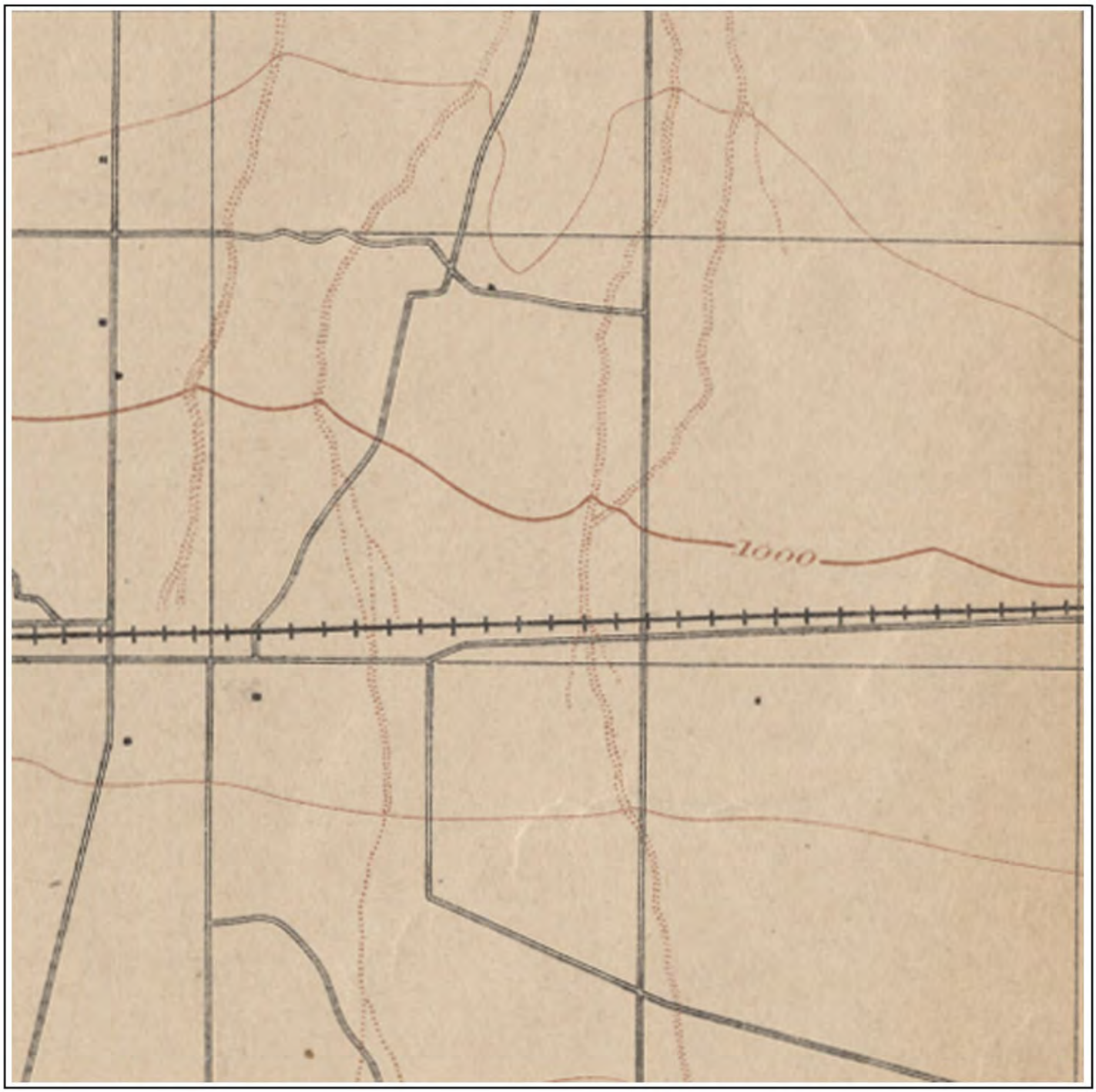

Building

Topo Contour 6000

Depression

Quarry or Open Pit Mine

Railroad

Tanks

Primary Highway

Trail

0 1/4 1/2 3/4 1 mile

Job Number: 646884

Original Scale of Full Topo: 1:62,500

Quadrangle Name: Ontario, Ca

Copyright: Track Info Services, LLC

Track Info Services, LLC

Historical Topographic Map

Site: Ontario to Redlands, Ca 92324

Quadrangle Year: 1901 - Image 3

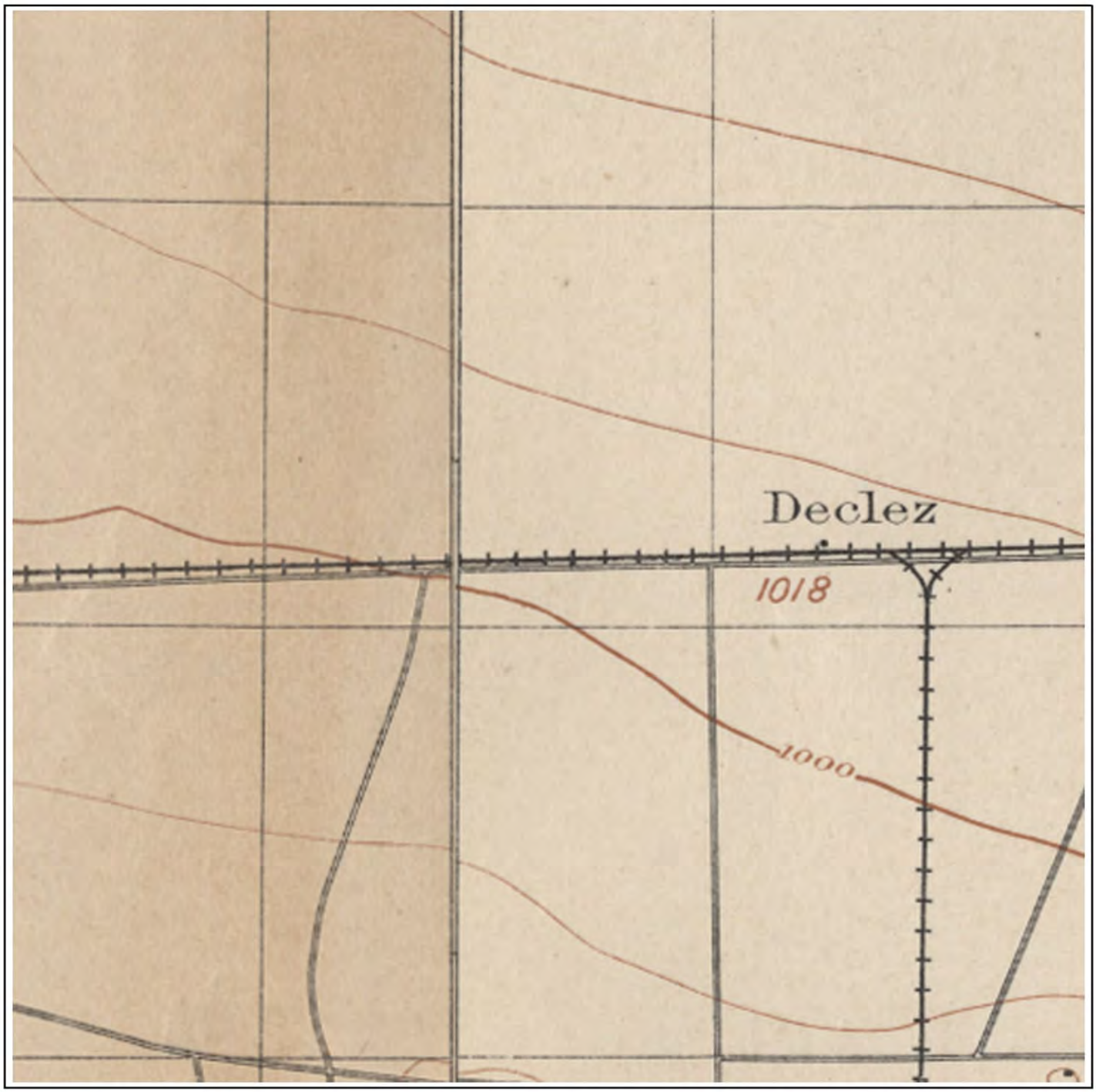

Building

Topo Contour 6000

Depression

Quarry or Open Pit Mine

Railroad

Tanks

Primary Highway

Trail

0 1/4 1/2 3/4 1 mile

Job Number: 646884

Original Scale of Full Topo: 1:62,500

Quadrangle Name: San Bernardino, Ca

(West: Ontario, Ca 1901)

Copyright: Track Info Services, LLC

Track Info Services, LLC

Historical Topographic Map

Site: Ontario to Redlands, Ca 92324

Quadrangle Year: 1901 - Image 4



Building

Topo Contour 6000

Depression

Quarry or Open Pit Mine

Railroad

Tanks

Primary Highway

Trail

0 1/4 1/2 3/4 1 mile

Job Number: 646884

Original Scale of Full Topo: 1:62,500

Quadrangle Name: San Bernardino, Ca

Copyright: Track Info Services, LLC

Track Info Services, LLC

Historical Topographic Map

Site: Ontario to Redlands, Ca 92324

Quadrangle Year: 1901 - Image 5

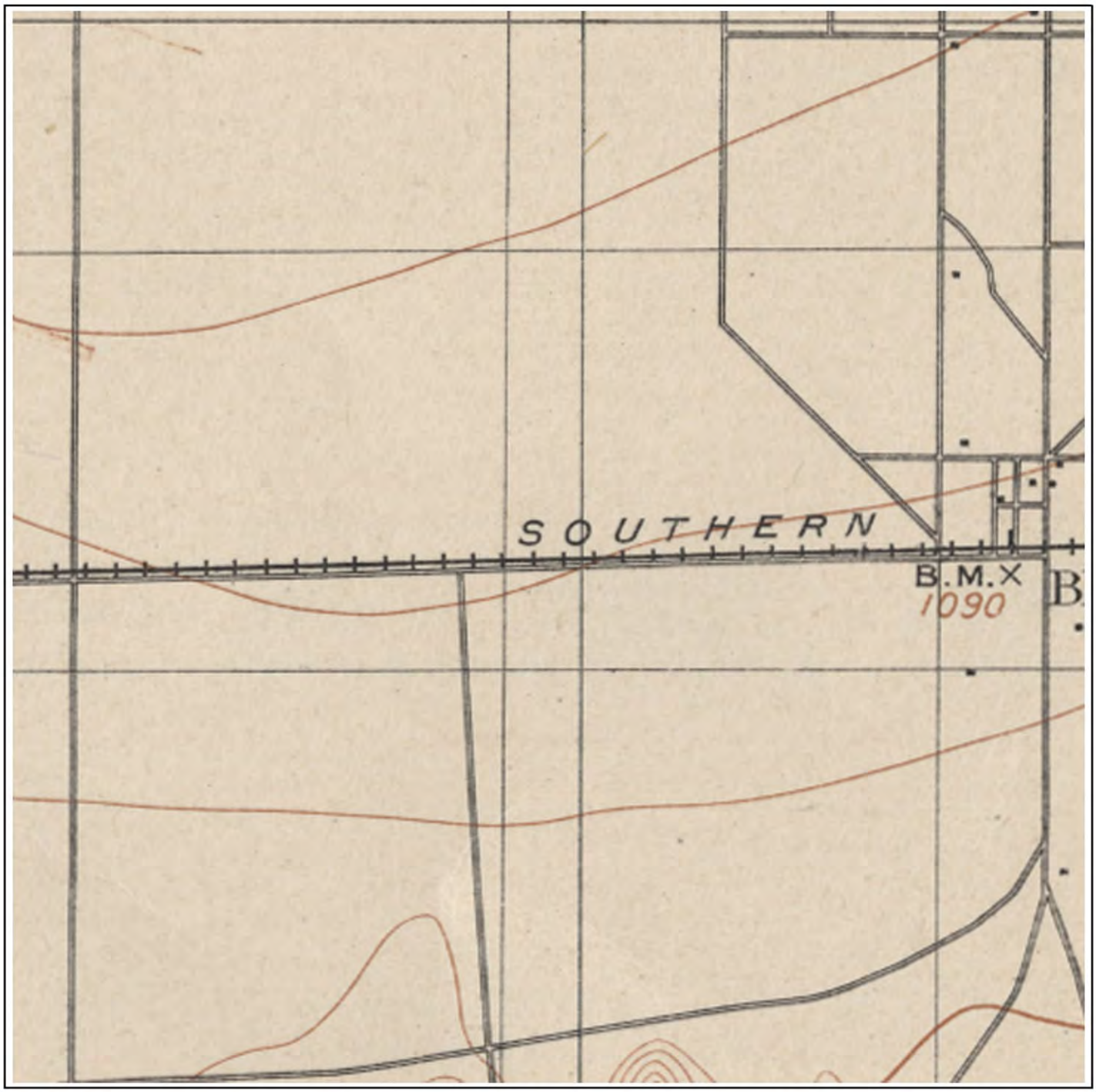

Building

Topo Contour 6000

Depression

Quarry or Open Pit Mine

Railroad

Tanks

Primary Highway

Trail

0 1/4 1/2 3/4 1 mile

Job Number: 646884

Original Scale of Full Topo: 1:62,500

Quadrangle Name: San Bernardino, Ca

Copyright: Track Info Services, LLC

Track Info Services, LLC

Historical Topographic Map

Site: Ontario to Redlands, Ca 92324

Quadrangle Year: 1901 - Image 6

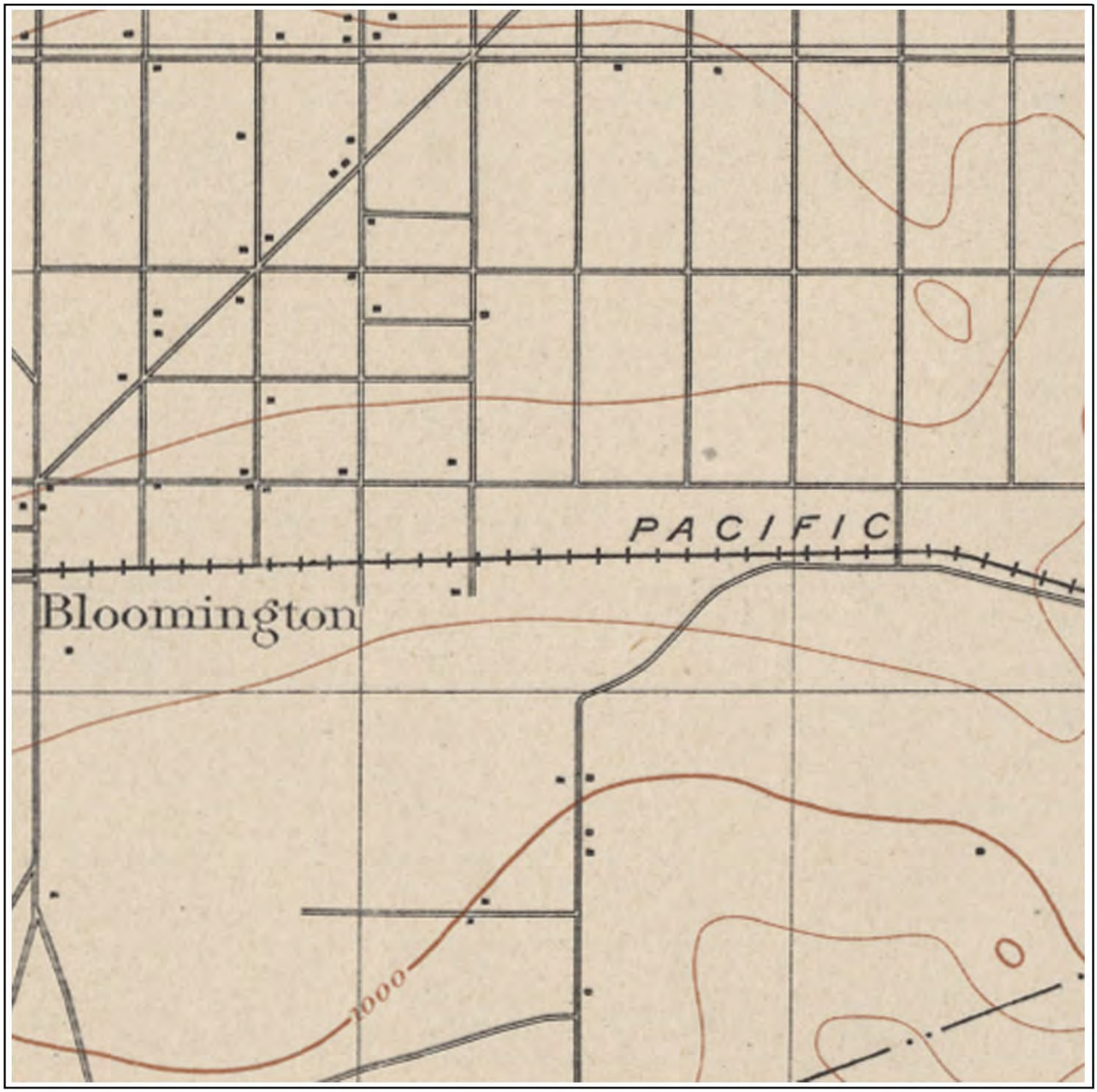

Building

Topo Contour 6000

Depression

Quarry or Open Pit Mine

Railroad

Tanks

Primary Highway

Trail

0 1/4 1/2 3/4 1 mile

Job Number: 646884

Original Scale of Full Topo: 1:62,500

Quadrangle Name: San Bernardino, Ca

Copyright: Track Info Services, LLC

Track Info Services, LLC

Historical Topographic Map

Site: Ontario to Redlands, Ca 92324

Quadrangle Year: 1901 - Image 7



Building

Topo Contour 6000

Depression

Quarry or Open Pit Mine

Railroad

Tanks

Primary Highway

Trail

0 1/4 1/2 3/4 1 mile

Job Number: 646884

Original Scale of Full Topo: 1:62,500

Quadrangle Name: San Bernardino, Ca

Copyright: Track Info Services, LLC

Track Info Services, LLC

Historical Topographic Map

Site: Ontario to Redlands, Ca 92324

Quadrangle Year: 1901 - Image 8

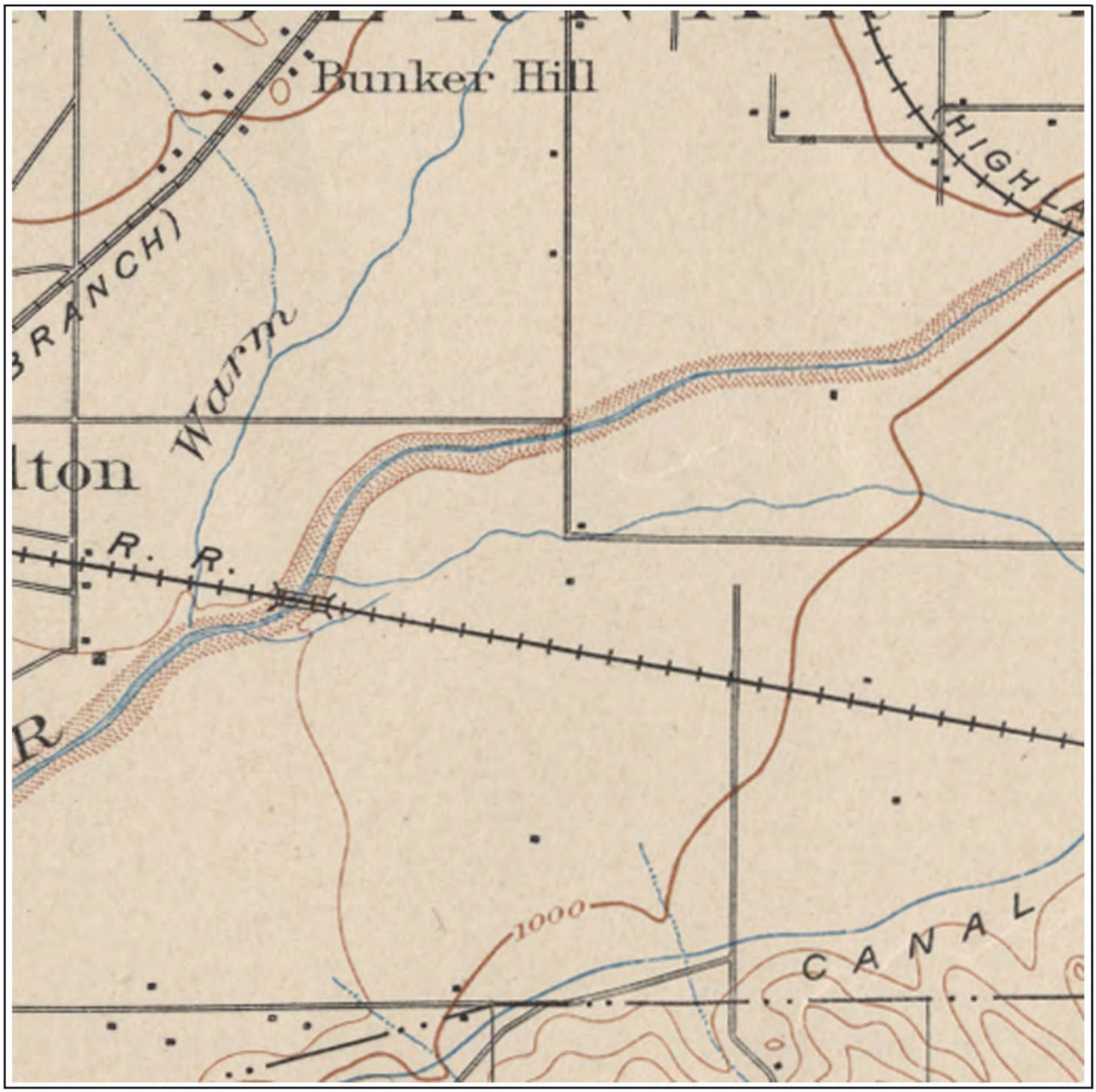

Building

Topo Contour 6000

Depression

Quarry or Open Pit Mine

Railroad

Tanks

Primary Highway

Trail

0 1/4 1/2 3/4 1 mile

Job Number: 646884

Original Scale of Full Topo: 1:62,500

Quadrangle Name: San Bernardino, Ca

Copyright: Track Info Services, LLC

Track Info Services, LLC

Historical Topographic Map

Site: Ontario to Redlands, Ca 92324

Quadrangle Year: 1901 - Image 9

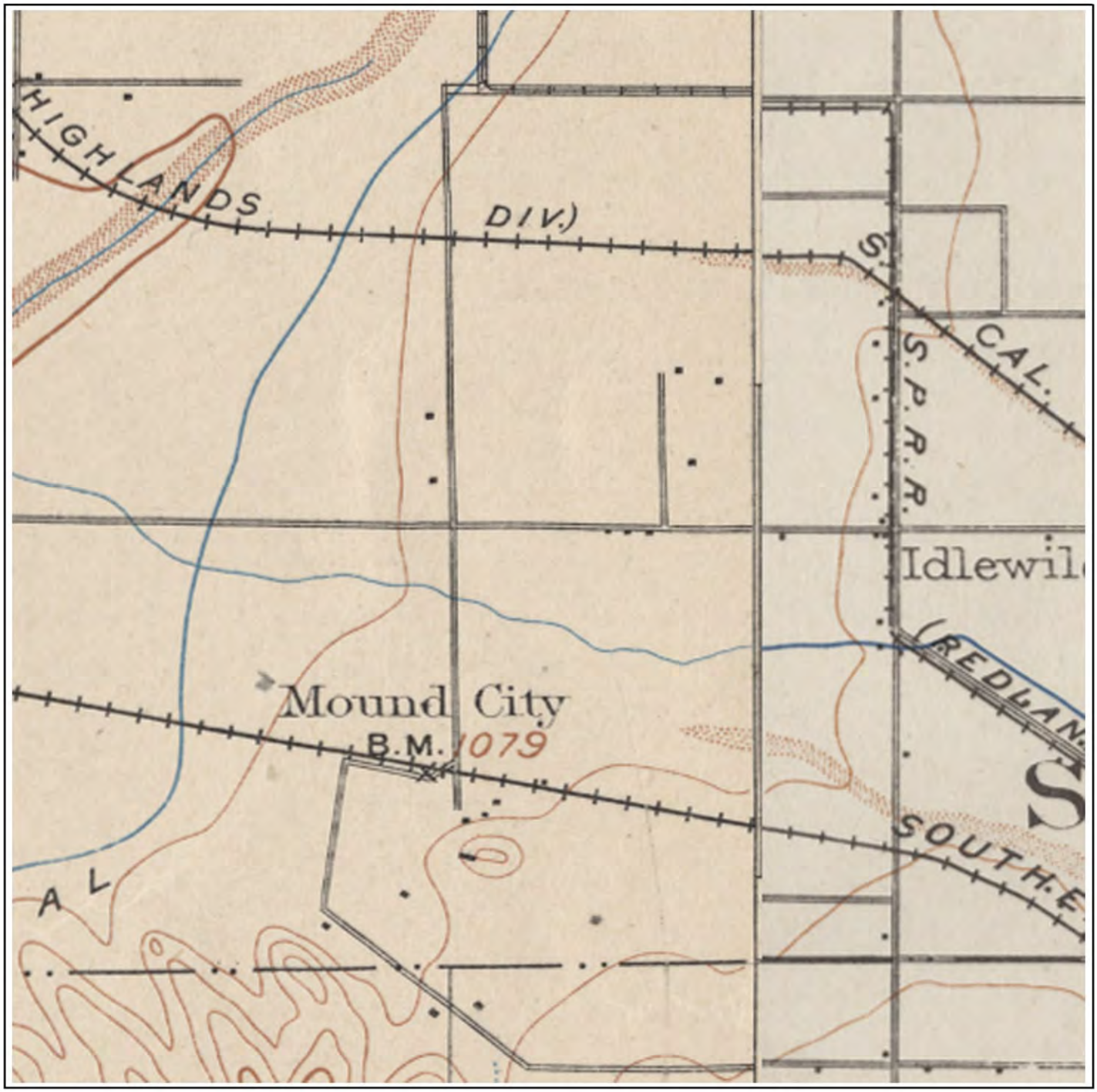

Building

Topo Contour 6000

Depression

Quarry or Open Pit Mine

Railroad

Tanks

Primary Highway

Trail

0 1/4 1/2 3/4 1 mile

Job Number: 646884

Original Scale of Full Topo: 1:62,500

Quadrangle Name: San Bernardino, Ca

(East: Redlands, Ca 1901)

Copyright: Track Info Services, LLC

Track Info Services, LLC

Historical Topographic Map

Site: Ontario to Redlands, Ca 92324

Quadrangle Year: 1901 - Image 10



Building

Topo Contour 6000

Depression

Quarry or Open Pit Mine

Railroad

Tanks

Primary Highway

Trail

0 1/4 1/2 3/4 1 mile

Job Number: 646884

Original Scale of Full Topo: 1:62,500

Quadrangle Name: Redlands, Ca

Copyright: Track Info Services, LLC

Track Info Services, LLC

Historical Topographic Map

Site: Ontario to Redlands, Ca 92324

Quadrangle Year: 1901 - Image 11



Building

Topo Contour 6000

Depression

Quarry or Open Pit Mine

Railroad

Tanks

Primary Highway

Trail

0 1/4 1/2 3/4 1 mile

Job Number: 646884

Original Scale of Full Topo: 1:62,500

Quadrangle Name: Redlands, Ca

Copyright: Track Info Services, LLC

Track Info Services, LLC

Historical Topographic Map

Site: Ontario to Redlands, Ca 92324

Quadrangle Year: 1901 - Image 12



Building

Topo Contour 6000

Depression

Quarry or Open Pit Mine

Railroad

Tanks

Primary Highway

Trail

0 1/4 1/2 3/4 1 mile

Job Number: 646884

Original Scale of Full Topo: 1:62,500

Quadrangle Name: Redlands, Ca

Copyright: Track Info Services, LLC

Appendix G Sanborn® Fire Insurance Map Report

I-10 Corridor Project, Pomona To Redlands
Interstate 10, East of Garey Ave. and Ford St.
Pomona, CA 91768

Inquiry Number: 3751041.2
October 08, 2013

Certified Sanborn® Map Report

EDR® Environmental Data Resources Inc

440 Wheelers Farms Road
Milford, CT 06461
800.352.0050
www.edrnet.com

Certified Sanborn® Map Report

10/08/13

Site Name:
I-10 Corridor Project, Pomona
Interstate 10, East of Garey
Pomona, CA 91768

Client Name:
Parsons
100 West Walnut Street
Pasadena, CA 91124

EDR Inquiry # 3751041.2

Contact: Angela Schnapp

EDR® Environmental Data Resources Inc

The complete Sanborn Library collection has been searched by EDR, and fire insurance maps covering the target property location provided by Parsons were identified for the years listed below. The certified Sanborn Library search results in this report can be authenticated by visiting www.edrnet.com/sanborn and entering the certification number. Only Environmental Data Resources Inc. (EDR) is authorized to grant rights for commercial reproduction of maps by Sanborn Library LLC, the copyright holder for the collection.

Certified Sanborn Results:

Site Name: I-10 Corridor Project, Pomona To Redlands
Address: Interstate 10, East of Garey Ave. and Ford St.
City, State, Zip: Pomona, CA 91768
Cross Street:
P.O. # NA
Project: 646884
Certification # 899E-40B8-9C85

Sanborn® Library search results
Certification # 899E-40B8-9C85

UNMAPPED PROPERTY

This report certifies that the complete holdings of the Sanborn Library, LLC collection have been searched based on client supplied target property information, and fire insurance maps covering the target property were not found.

The Sanborn Library includes more than 1.2 million Sanborn fire insurance maps, which track historical property usage in approximately 12,000 American cities and towns. Collections searched:

- ✓ Library of Congress
- ✓ University Publications of America
- ✓ EDR Private Collection

The Sanborn Library LLC Since 1866™

Limited Permission To Make Copies

Parsons (the client) is permitted to make up to THREE photocopies of this Sanborn Map transmittal and each fire insurance map accompanying this report solely for the limited use of its customer. No one other than the client is authorized to make copies. Upon request made directly to an EDR Account Executive, the client may be permitted to make a limited number of additional photocopies. This permission is conditioned upon compliance by the client, its customer and their agents with EDR's copyright policy; a copy of which is available upon request.

Disclaimer - Copyright and Trademark notice

This Report contains certain information obtained from a variety of public and other sources reasonably available to Environmental Data Resources, Inc. It cannot be concluded from this Report that coverage information for the target and surrounding properties does not exist from other sources. NO WARRANTY EXPRESSED OR IMPLIED, IS MADE WHATSOEVER IN CONNECTION WITH THIS REPORT. ENVIRONMENTAL DATA RESOURCES, INC. SPECIFICALLY DISCLAIMS THE MAKING OF ANY SUCH WARRANTIES, INCLUDING WITHOUT LIMITATION, MERCHANTABILITY OR FITNESS FOR A PARTICULAR USE OR PURPOSE. ALL RISK IS ASSUMED BY THE USER. IN NO EVENT SHALL ENVIRONMENTAL DATA RESOURCES, INC. BE LIABLE TO ANYONE, WHETHER ARISING OUT OF ERRORS OR OMISSIONS, NEGLIGENCE, ACCIDENT OR ANY OTHER CAUSE, FOR ANY LOSS OF DAMAGE, INCLUDING, WITHOUT LIMITATION, SPECIAL, INCIDENTAL CONSEQUENTIAL, OR EXEMPLARY DAMAGES. ANY LIABILITY ON THE PART OF ENVIRONMENTAL DATA RESOURCES, INC. IS STRICTLY LIMITED TO A REFUND OF THE AMOUNT PAID FOR THIS REPORT. Purchaser accepts this Report "AS IS". Any analyses, estimates, ratings, environmental risk levels or risk codes provided in this Report are provided for illustrative purposes only, and are not intended to provide, nor should they be interpreted as providing any facts regarding, or prediction or forecast of, any environmental risk for any property. Only a Phase I Environmental Site Assessment performed by an environmental professional can provide information regarding the environmental risk for any property. Additionally, the information provided in this Report is not to be construed as legal advice.

Copyright 2013 by Environmental Data Resources, Inc. All rights reserved. Reproduction in any media or format, in whole or in part, of any report or map of Environmental Data Resources, Inc., or its affiliates, is prohibited without prior written permission.

EDR and its logos (including Sanborn and Sanborn Map) are trademarks of Environmental Data Resources, Inc. or its affiliates. All other trademarks used herein are the property of their respective owners.

FIRE INSURANCE MAP ABSTRACT RESEARCH RESULTS

7/24/2008

646884

ONTARIO TO REDLANDS, CA 92324

Listed below, please find the results of our search for historic fire insurance maps, performed in conjunction with your Environmental FirstSearch® report.

State	City	Date	Volume	Sheet Number(s)
California	Colton	1960	none	24, 25, 26, 27, 28, 35, INDEX_KEY
California	Redlands	1955	none	7, 17, 18, 19, 20, 21, 22, 23, 31, 32, 33, 54, INDEX_KEY
California	Colton	1950	none	24, 25, 26, 27, 28, 35, INDEX_KEY
California	Redlands	1949	none	7, 17, 18, 19, 20, 21, 22, 23, 31, 32, 33, 54, INDEX_KEY
California	Fontana	1938	none	18, 19, INDEX_KEY
California	Loma Linda	1931	none	2, 3, INDEX_KEY
California	Colton	1930	none	24, 25, 26, 27, 28, 35, INDEX_KEY
California	Fontana	1929	none	18, 19, INDEX_KEY
California	Colton	1928	none	24, 25, 26, 27, 28, 35, INDEX_KEY
California	Loma Linda	1928	none	2, 3, INDEX_KEY
California	Redlands	1928	none	17, 18, 19, 20, 21, 22, 23, 31, 32, 33, 54, INDEX_KEY
California	Fontana	1926	none	5, INDEX_KEY
California	Redlands	1915	none	2, 3, 4, 5, 6, 30, 12, 13, 26, INDEX_KEY
California	Colton	1911	none	9, 10, 13, 11, 14, 12, 15, 8, INDEX_KEY
California	Redlands	1908	none	28, 5, 7, 6, 8, 24, 14, 27, INDEX_KEY
California	Colton	1907	none	6, 7, 8, 9, 10, INDEX_KEY
California	Redlands	1900	none	2, 4, 3, 5, 18, 14, 19, INDEX_KEY
California	Colton	1894	none	5, 6, 7, INDEX_KEY_1
California	Redlands	1894	none	2, 5, 10, INDEX_KEY
California	Redlands	1892	none	2, 5, INDEX_KEY
California	Colton	1891	none	2, 3, INDEX_KEY_1
California	Redlands	1891	none	1
California	Colton	1888	none	2, 3, INDEX_KEY_1

Copyright Policy Disclaimer

Certain Sanborn® Fire Insurance Maps are copyrighted material and may not be reproduced without the expressed permission of the Sanborn Map Company or other authorized third party distributors. Any reproduction of this material is covered under the copyright law of the United States (Title 17 U.S. Code) for which customer assumes all liability for the making of photocopies or other reproductions of copyrighted material. FirstSearch Technology Corporation warrants that it will employ its best efforts to maintain and deliver its information in an efficient and timely manner. Customer acknowledges that it understands that FirstSearch Technology Corporation obtains the above information from sources FirstSearch Technology Corporation considers reliable. However, THE WARRANTIES EXPRESSED HEREIN ARE IN LIEU OF ALL OTHER WARRANTIES, either expressed or implied, including without limitation any implied warranty of merchantability or fitness or suitability for a particular purpose (whether or not FirstSearch Technology Corporation may know, have reason to know, or have been advised of such purpose), whether arising by law or by reason of industry custom or usage. ALL SUCH OTHER WARRANTIES ARE HEREBY EXPRESSLY DISCLAIMED.

FirstSearch Technology Corporation

10 Cottage Street, Norwood, MA 02062
Tel: 781-551-0470 Fax: 781-551-0471

FIRE INSURANCE MAP ABSTRACT RESEARCH RESULTS

7/24/2008

646884

ONTARIO TO REDLANDS, CA 92324

Listed below, please find the results of our search for historic fire insurance maps, performed in conjunction with your Environmental FirstSearch® report.

State	City	Date	Volume	Sheet Number(s)
California	Redlands	1888	none	1
California	Colton	1887	none	2, 3, INDEX_KEY_1
California	Colton	1885	none	1

This abstract is the result of a visual inspection of various Sanborn® Map collections. Supporting documentation follows in the Appendix. Use of this material is meant for research purposes only.

Copyright Policy Disclaimer

Certain Sanborn® Fire Insurance Maps are copyrighted material and may not be reproduced without the expressed permission of the Sanborn Map Company or other authorized third party distributors. Any reproduction of this material is covered under the copyright law of the United States (Title 17 U.S. Code) for which customer assumes all liability for the making of photocopies or other reproductions of copyrighted material. FirstSearch Technology Corporation warrants that it will employ its best efforts to maintain and deliver its information in an efficient and timely manner. Customer acknowledges that it understands that FirstSearch Technology Corporation obtains the above information from sources FirstSearch Technology Corporation considers reliable. However, THE WARRANTIES EXPRESSED HEREIN ARE IN LIEU OF ALL OTHER WARRANTIES, either expressed or implied, including without limitation any implied warranty of merchantability or fitness or suitability for a particular purpose (whether or not FirstSearch Technology Corporation may know, have reason to know, or have been advised of such purpose), whether arising by law or by reason of industry custom or usage. ALL SUCH OTHER WARRANTIES ARE HEREBY EXPRESSLY DISCLAIMED.

FirstSearch Technology Corporation *10 Cottage Street, Norwood, MA 02062*
Tel: 781-551-0470 Fax: 781-551-0471

Appendix

Supporting Documentation

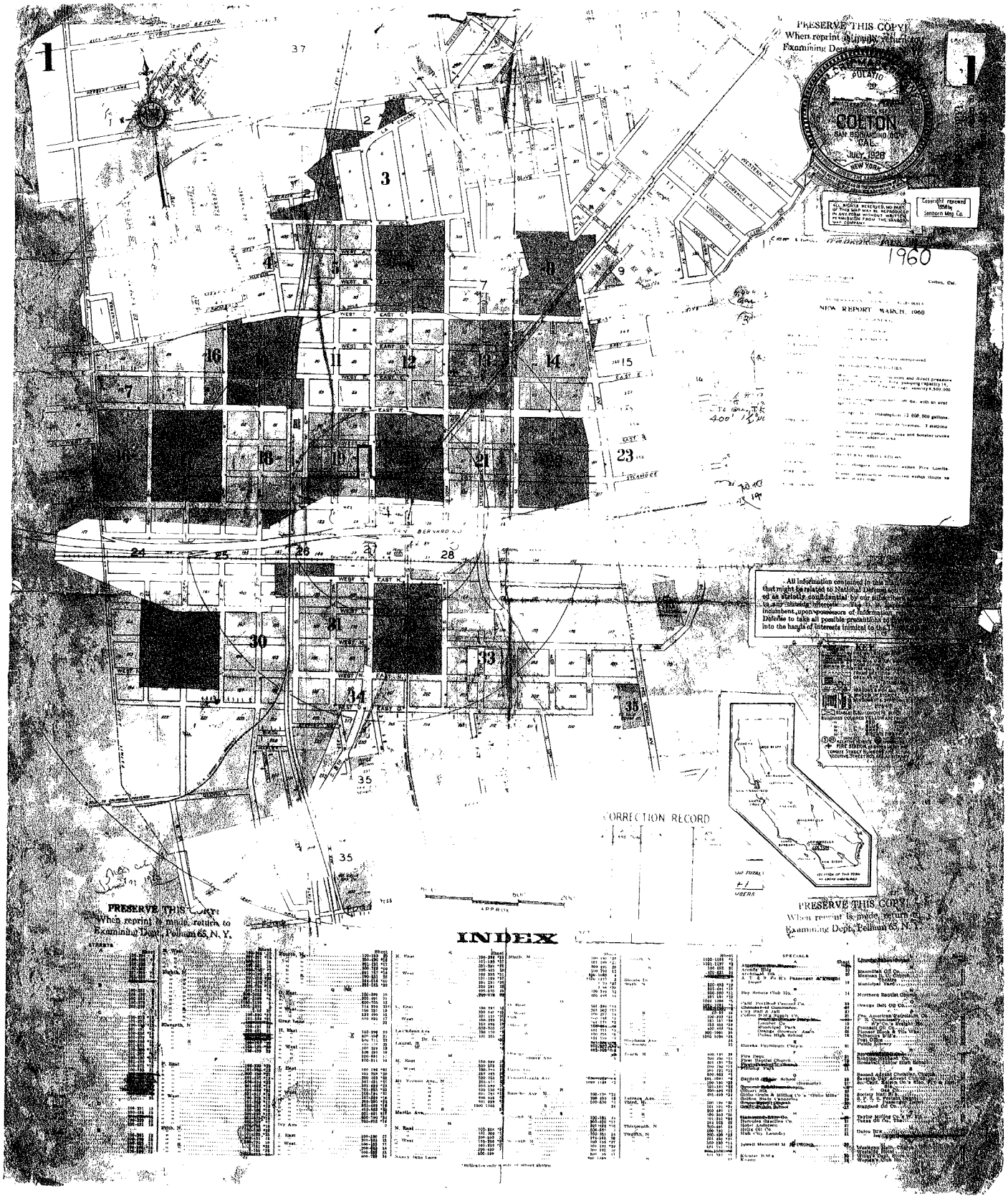
PRESERVE THIS COPY!
When reprint is made, return to
Examining Dept., Pelham 65, N. Y.
COLTON
SAN BERNARDINO CO.
CAL.
JULY 1928
NEW YORK
Copyright renewed 1956 by Sanborn Map Co.
1960
NEW REPORT MARCH, 1960
All information contained in this map
that might be related to National Defense
ed as strictly confidential by our subscribers
to any unauthorized interests. The U. S. Government
incumbent upon possessors of information
Defense to take all possible precautions to
into the hands of interests inimical to the
KEY
CORRECTION RECORD
PRESERVE THIS COPY!
When reprint is made, return to
Examining Dept., Pelham 65, N. Y.
INDEX
STREETS
SPECIALS

1960

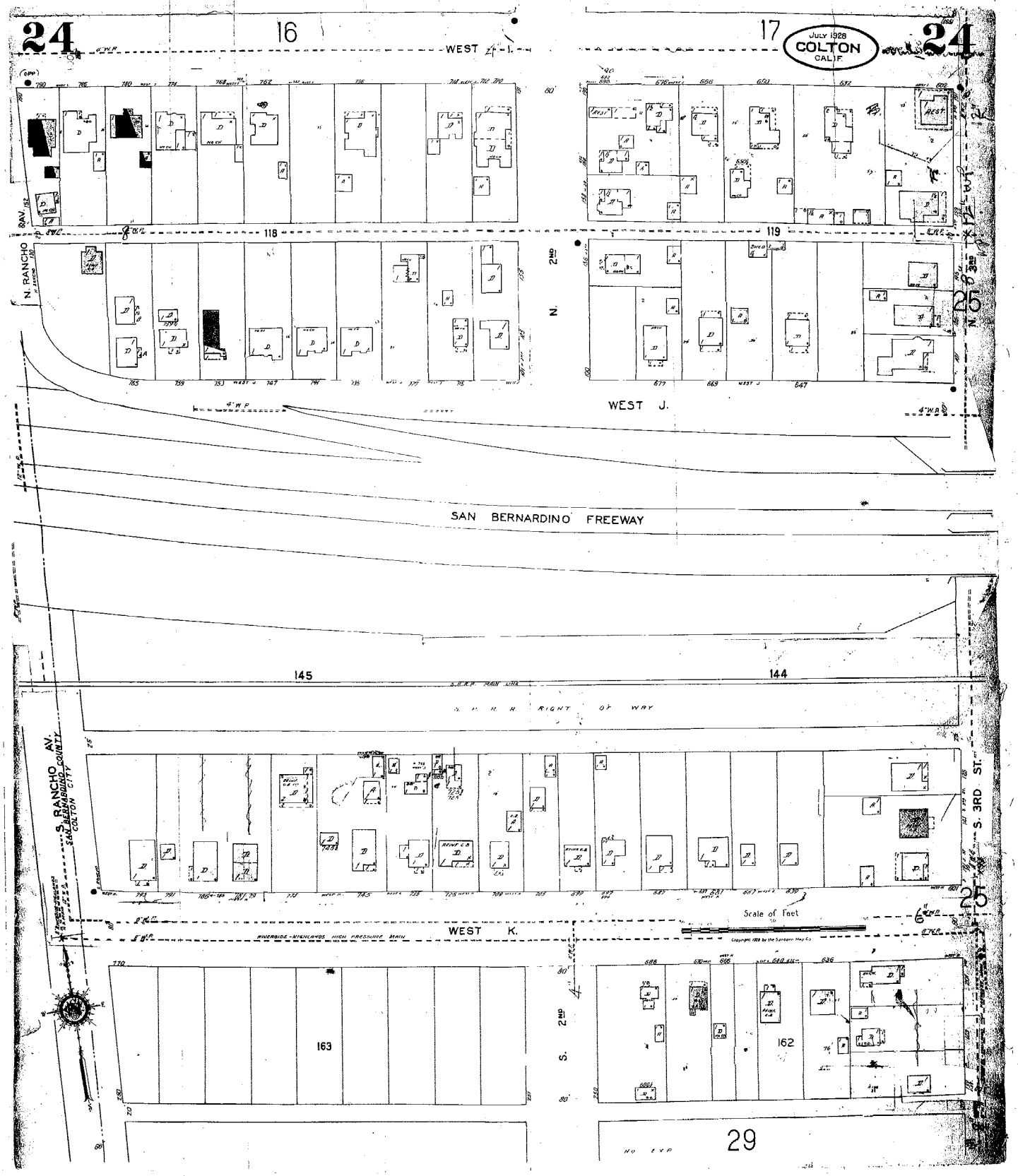
24
16
17
WEST I.
JULY 1928
COLTON
CALIF.
24
N. RANCHO AV.
118
119
N. 2ND
N. 3RD
WEST J.
SAN BERNARDINO FREEWAY
145
144
S. P. R. R. RIGHT OF WAY
S. RANCHO AV.
SAN BERNARDINO COUNTY
COLTON CITY
S. 3RD ST.
Scale of Feet
WEST K.
RIVERSIDE-HIGHLANDS HIGH PRESSURE MAIN
163
162
S. 2ND
29

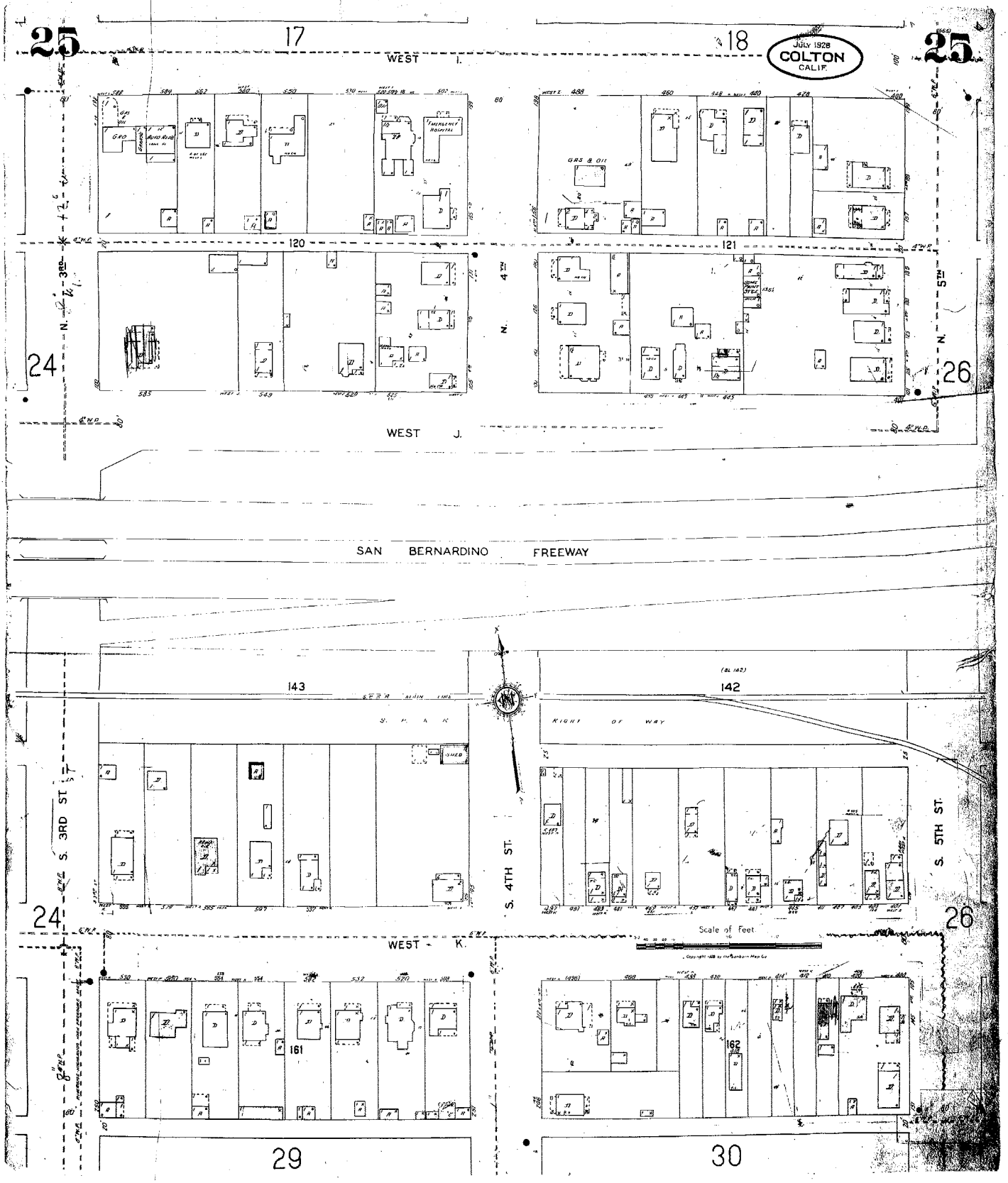
25
17
18
WEST I.
JULY 1928
COLTON
CALIF.
25
120
121
N. 3RD
N. 4TH
N. 5TH
24
26
WEST J.
SAN BERNARDINO FREEWAY
143
142
S. 3RD ST.
S. 4TH ST.
S. 5TH ST.
RIGHT OF WAY
24
26
Scale of Feet
WEST K.
161
162
29
30

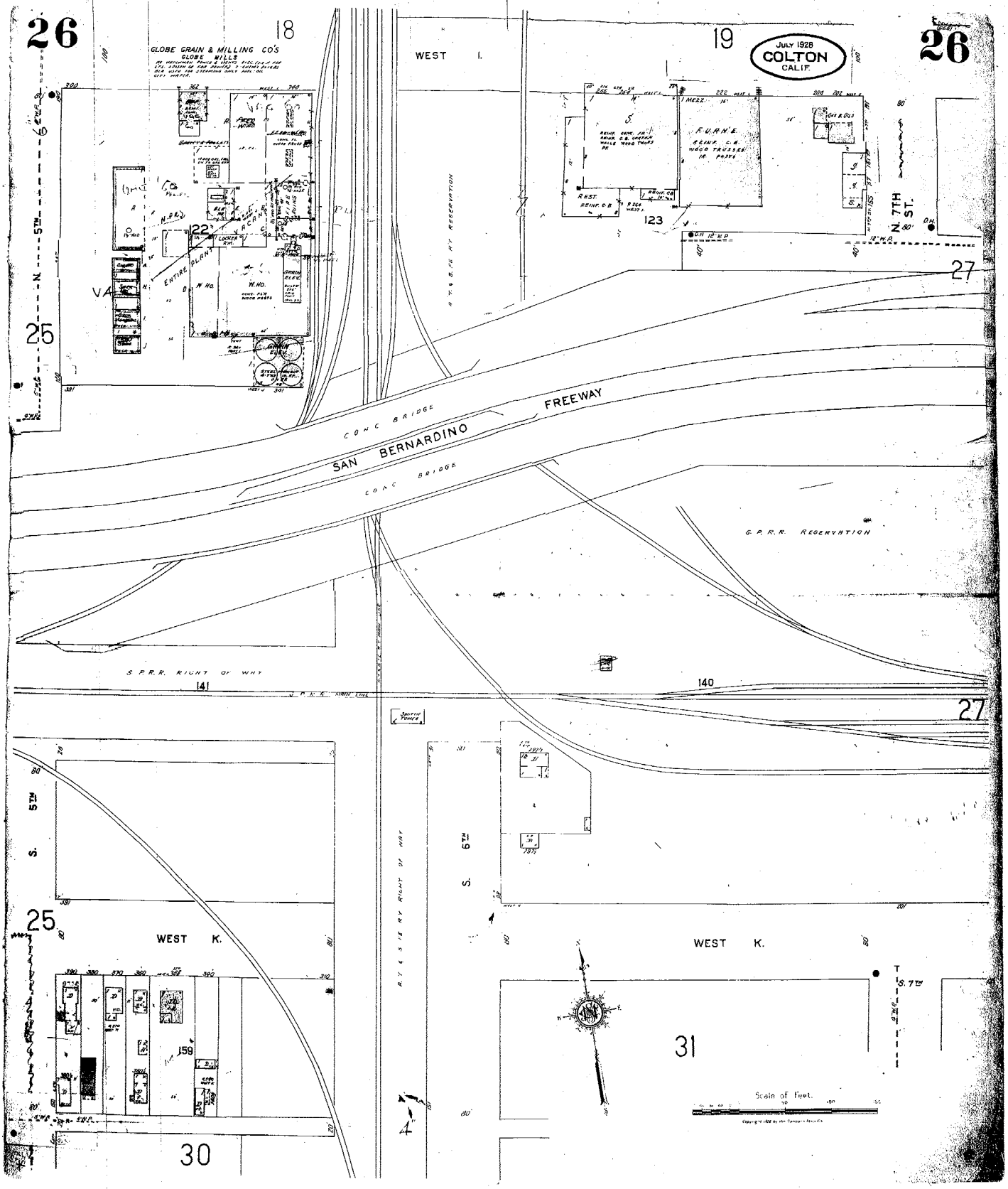
26
18
GLOBE GRAIN & MILLING CO'S
GLOBE MILLS
WEST I.
19
JULY 1928
COLTON
CALIF.
26
N. 5TH
N. 7TH ST.
25
27
CONC BRIDGE
SAN BERNARDINO FREEWAY
CONC BRIDGE
S. P. R. R. RESERVATION
S. P. R. R. RIGHT OF WAY
141
140
27
S. 5TH
S. 6TH
25
WEST K.
WEST K.
159
31
30
Scale of Feet.

1960

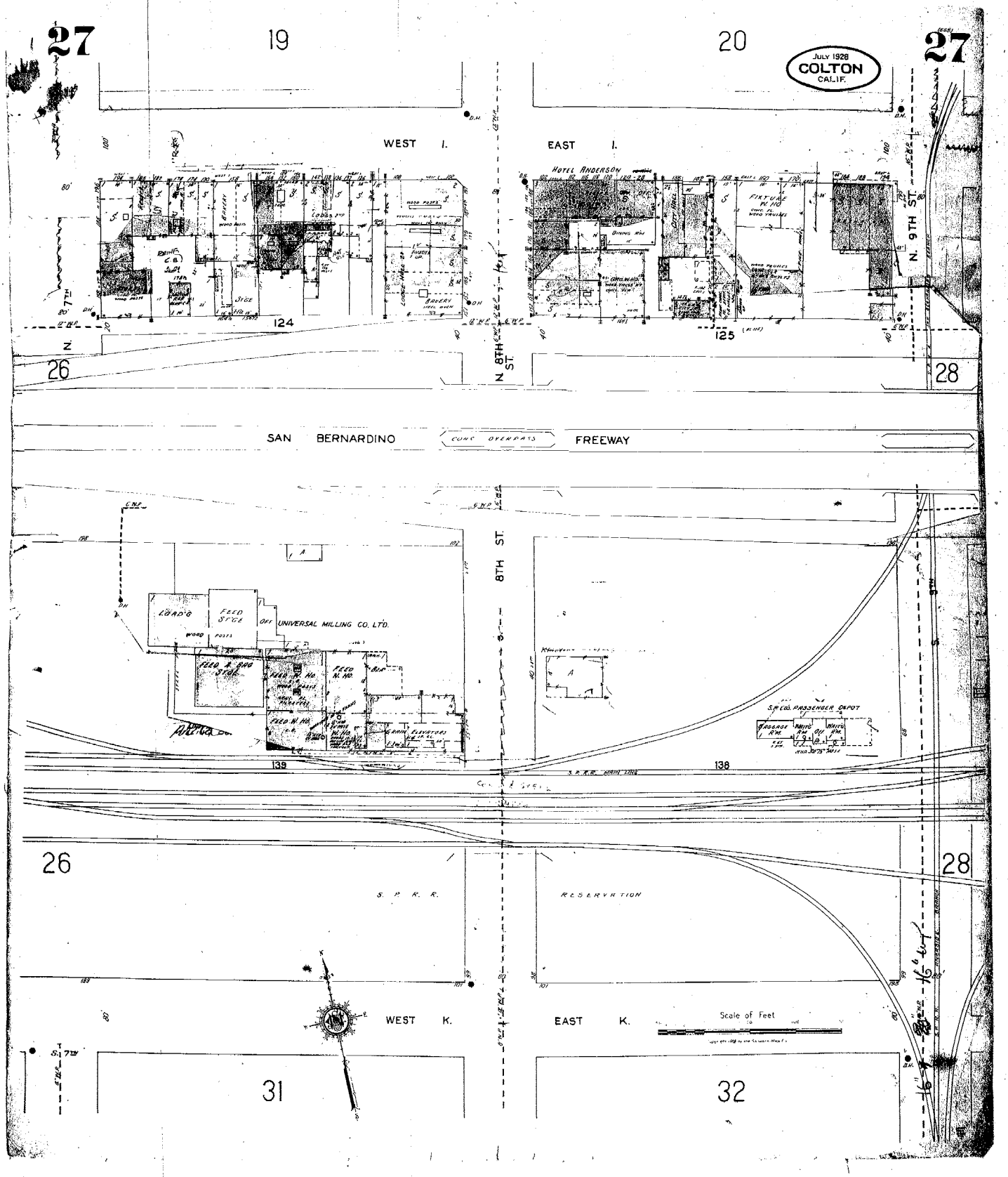
27
19
20
27
JULY 1928
COLTON
CALIF.
WEST I.
EAST I.
HOTEL ANDERSON
FIXTURE W. HO.
N. 9TH ST.
124
125
N. 8TH ST.
26
28
SAN BERNARDINO
CONC OVERPASS
FREEWAY
8TH ST.
LOAD'G
FEED STGE
OFF
UNIVERSAL MILLING CO. LTD.
FEED & BAG STGE
FEED W. HO.
FEED N. HO.
FEED W. HO.
GRAIN ELEVATORS
S.P. CO. PASSENGER DEPOT
BAGGAGE RM.
WAIT'G RM.
OFF
WAIT'G RM.
139
138
S. P. R. R. MAIN LINE
26
28
S. P. R. R.
RESERVATION
WEST K.
EAST K.
Scale of Feet
31
32

1960

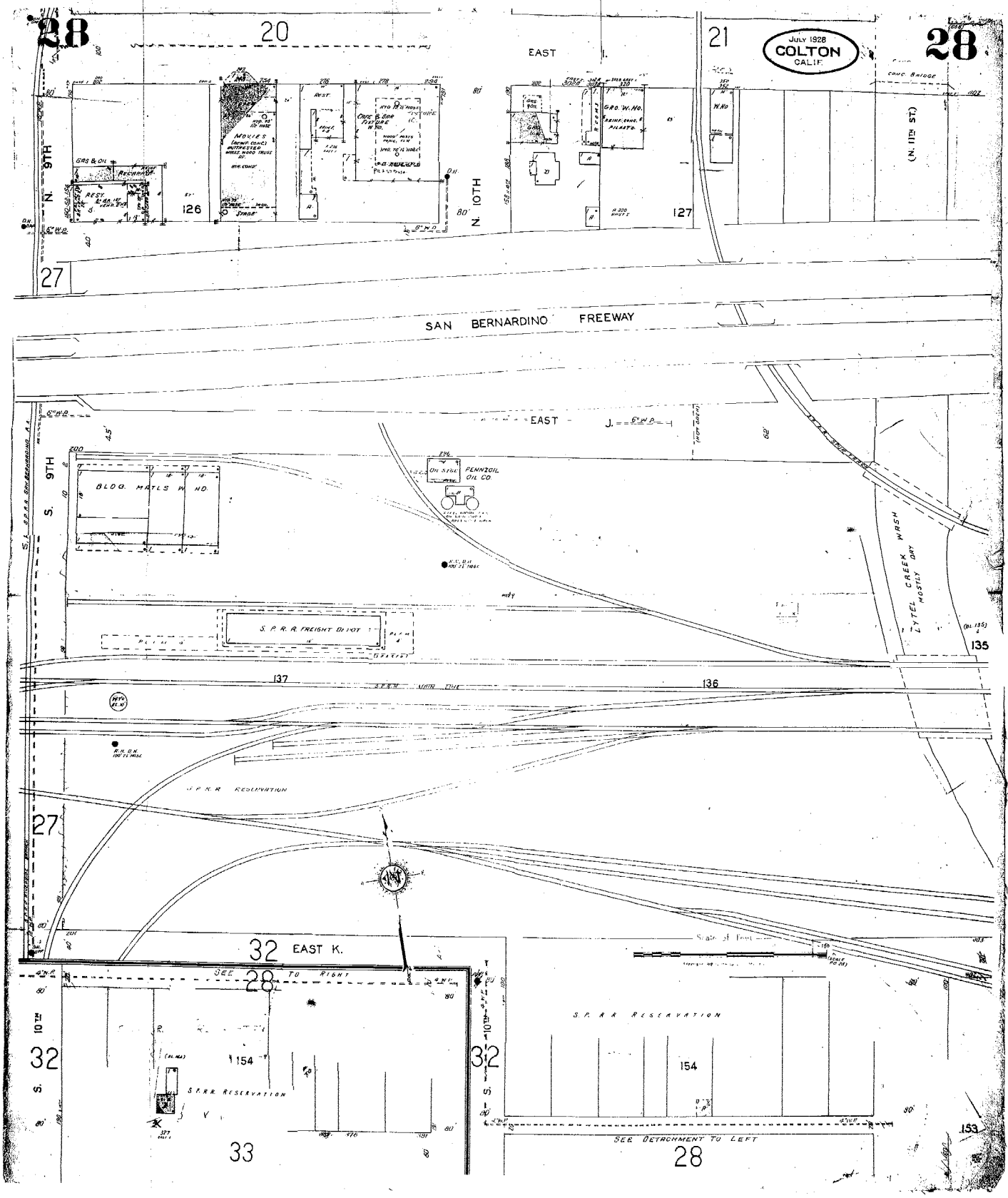

28
20
21
JULY 1928
COLTON
CALIF.
28
EAST I.
N. 9TH
N. 10TH
(N. 11TH ST.)
MOVIES
GAS & OIL
REST.
CAFE & BAR FIXTURE
GRO. W. HO.
W. HO.
126
127
27
SAN BERNARDINO FREEWAY
EAST J.
S. 9TH
BLDG. MATLS W. HO.
OIL SIDE
PENNZOIL OIL CO.
S. P. R. R. FREIGHT DEPOT
LYTEL CREEK WASH
MOSTLY DRY
135
137
136
S. P. R. R. RESERVATION
27
32
EAST K.
SEE TO RIGHT
28
S. 10TH
32
154
S. P. R. R. RESERVATION
33
S. P. R. R. RESERVATION
154
SEE DETACHMENT TO LEFT
28
153

1960

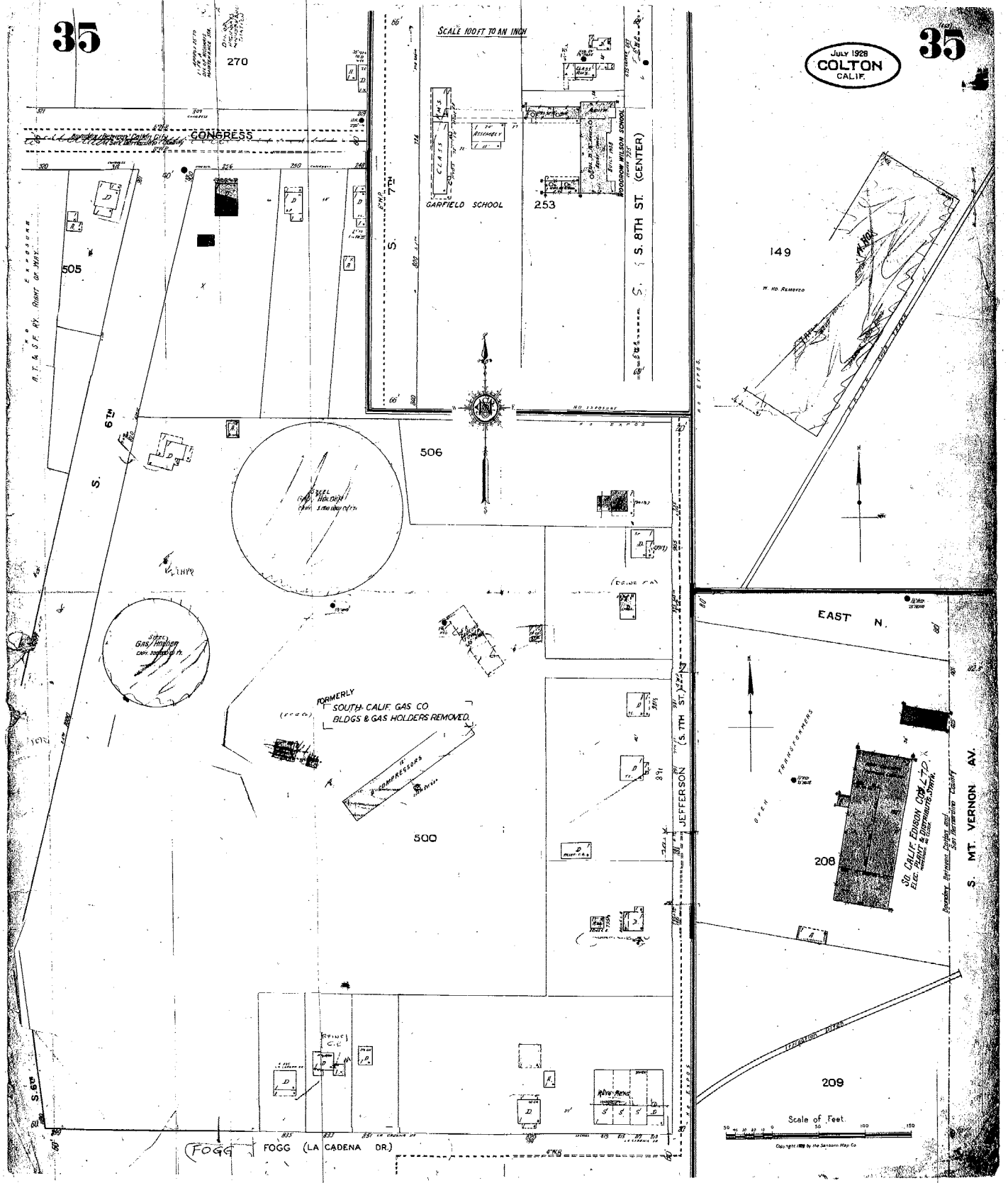
35
SCALE 100 FT TO AN INCH
JULY 1928
COLTON
CALIF.
35
CONGRESS
GARFIELD SCHOOL
253
S. 8TH ST. (CENTER)
505
506
500
149
208
209
FORMERLY
SOUTH. CALIF. GAS CO.
BLDGS & GAS HOLDERS REMOVED.
JEFFERSON
(S. 7TH ST.)
EAST
N.
MT. VERNON AV.
FOGG
FOGG (LA CADENA DR.)
Scale of Feet

1960

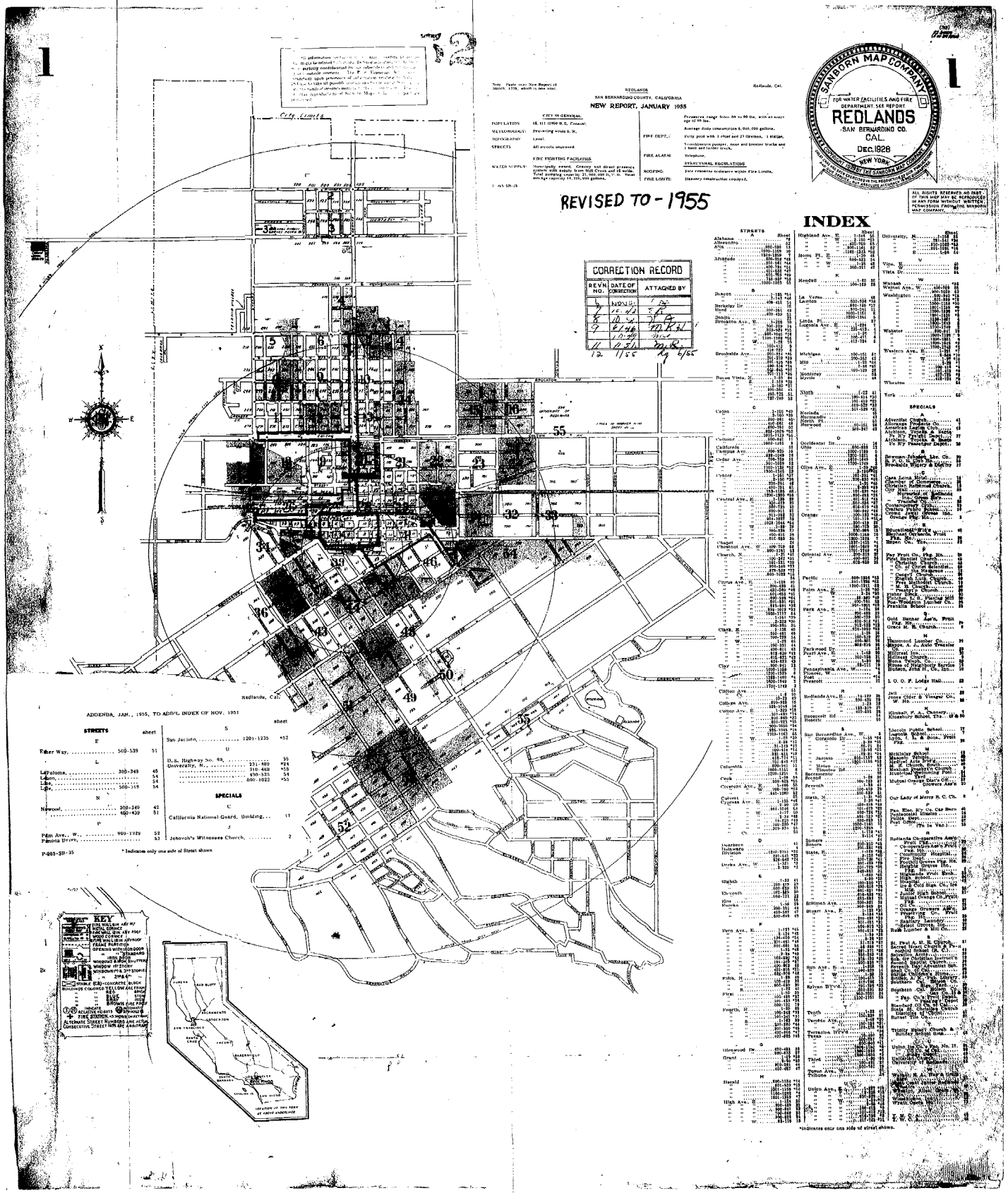

ALL RIGHTS RESERVED. NO PART OF THIS MAP MAY BE REPRODUCED IN ANY FORM WITHOUT WRITTEN PERMISSION FROM THE SANBORN MAP COMPANY.

1955

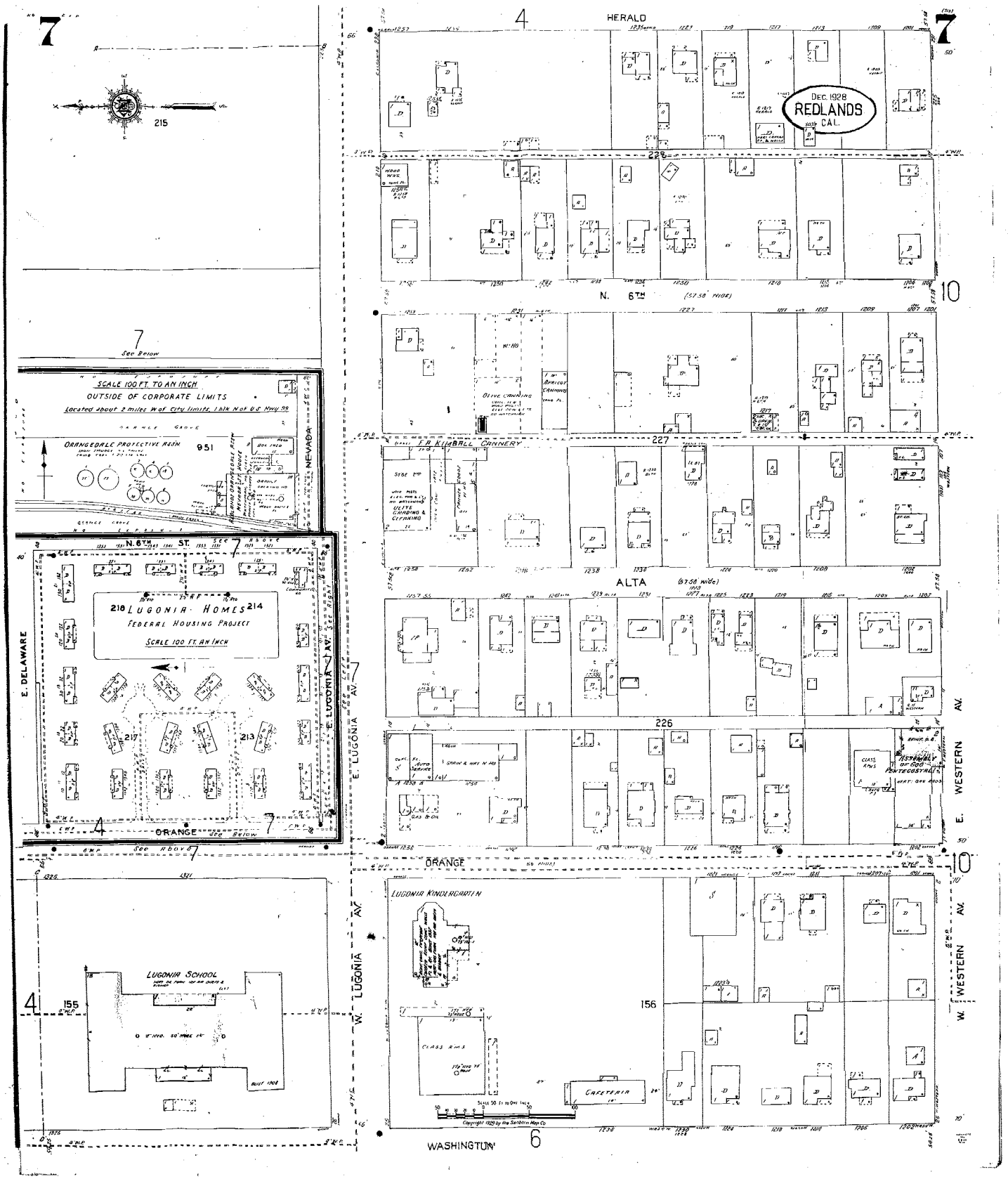
7
215
HERALD
4
7
DEC. 1928
REDLANDS
CAL.
228
N. 6TH (57.58' WIDE)
10
7
See Below
SCALE 100 FT. TO AN INCH
OUTSIDE OF CORPORATE LIMITS
Located about 2 miles W of City limits, 1 blk N of U.S. Hwy 99
ORANGEDALE PROTECTIVE ASSN.
951
NEVADA
F.A. KIMBALL CANNERY
227
ALTA (57.58' wide)
N. 6TH ST.
218 LUGONIA HOMES 214
FEDERAL HOUSING PROJECT
SCALE 100 FT. AN INCH
E. DELAWARE
E. LUGONIA AV.
217
213
226
ORANGE
See Above
E. WESTERN AV.
LUGONIA KINDERGARTEN
LUGONIA SCHOOL
155
156
CLASS RMS
CAFETERIA
W. LUGONIA AV.
W. WESTERN AV.
WASHINGTON
6

1955

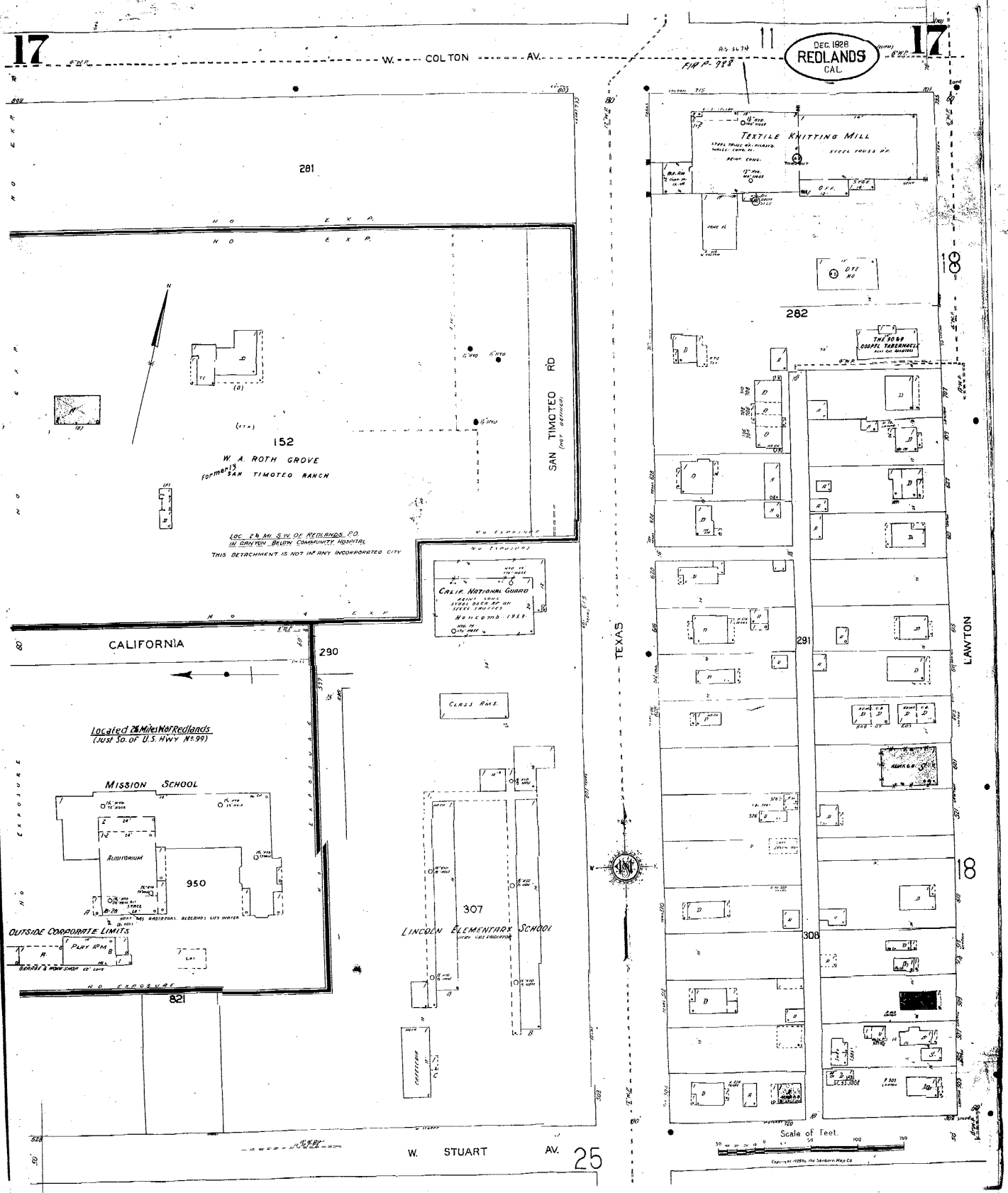
17
W. COLTON AV.
DEC. 1928
REDLANDS
CAL.
17
11
281
152
W. A. ROTH GROVE
formerly SAN TIMOTEO RANCH
SAN TIMOTEO RD
LOC. 2 MI. S.W. OF REDLANDS P.O.
IN CRAFTON BEAVEN COMMUNITY HOSPITAL
THIS DETACHMENT IS NOT IN ANY INCORPORATED CITY
CALIF. NATIONAL GUARD
CALIFORNIA
290
Located 2¾ Miles W. of Redlands
(Just So. of U.S. HWY No. 99)
MISSION SCHOOL
AUDITORIUM
950
OUTSIDE CORPORATE LIMITS
PLAY GR'D
821
CLASS RMS.
307
LINCOLN ELEMENTARY SCHOOL
TEXAS
TEXTILE KNITTING MILL
282
291
308
LAWTON
18
18
Scale of Feet
W. STUART AV.
25

1955

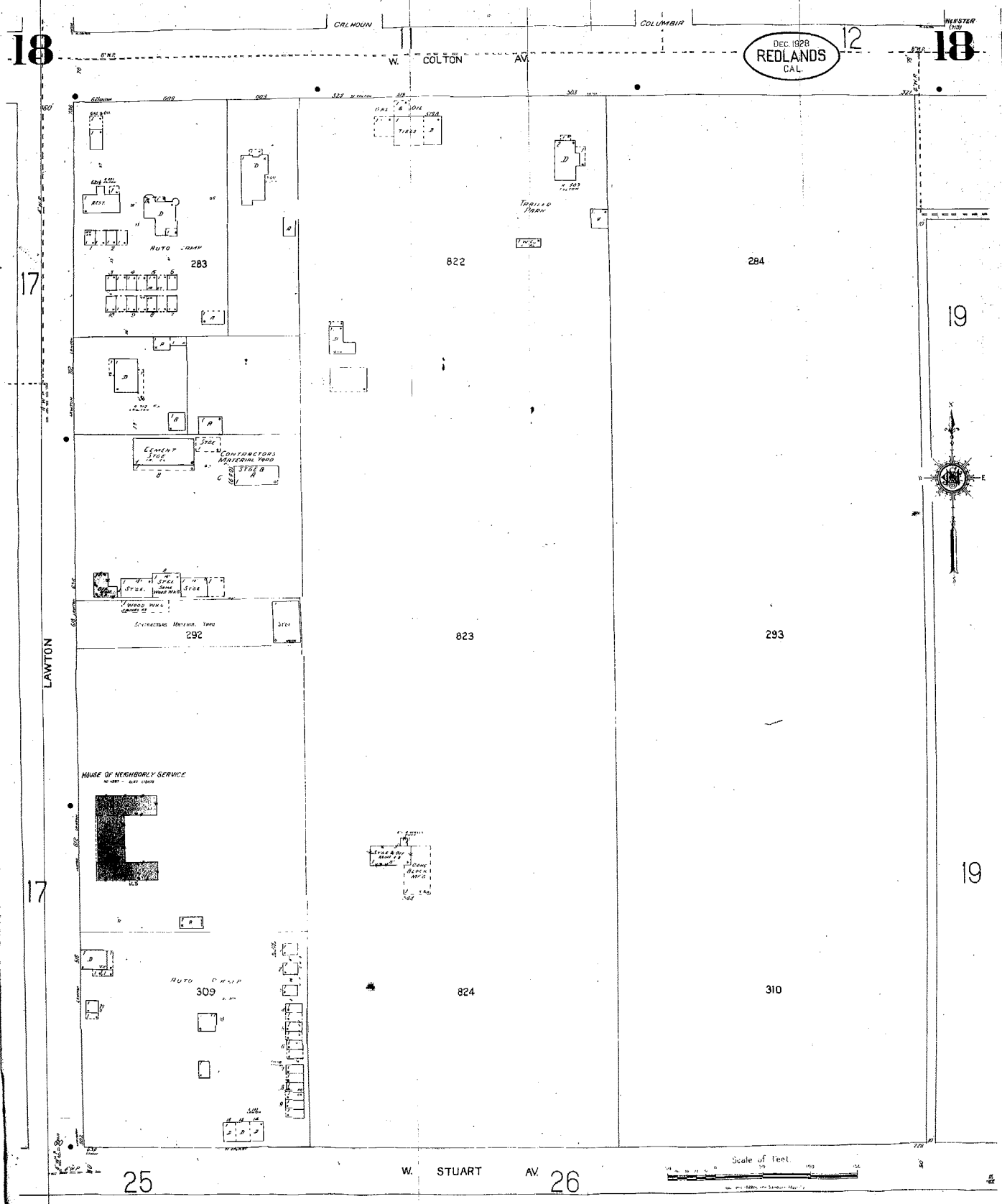
18
CALHOUN
COLUMBIA
WEBSTER
W. COLTON AV.
DEC. 1928
REDLANDS
CAL.
12
18
17
283
822
284
19
AUTO CAMP
TRAILER PARK
CEMENT
CONTRACTORS MATERIAL YARD
292
823
293
LAWTON
HOUSE OF NEIGHBORLY SERVICE
17
19
AUTO CAMP
309
824
310
Scale of Feet
25
W. STUART AV.
26

1955

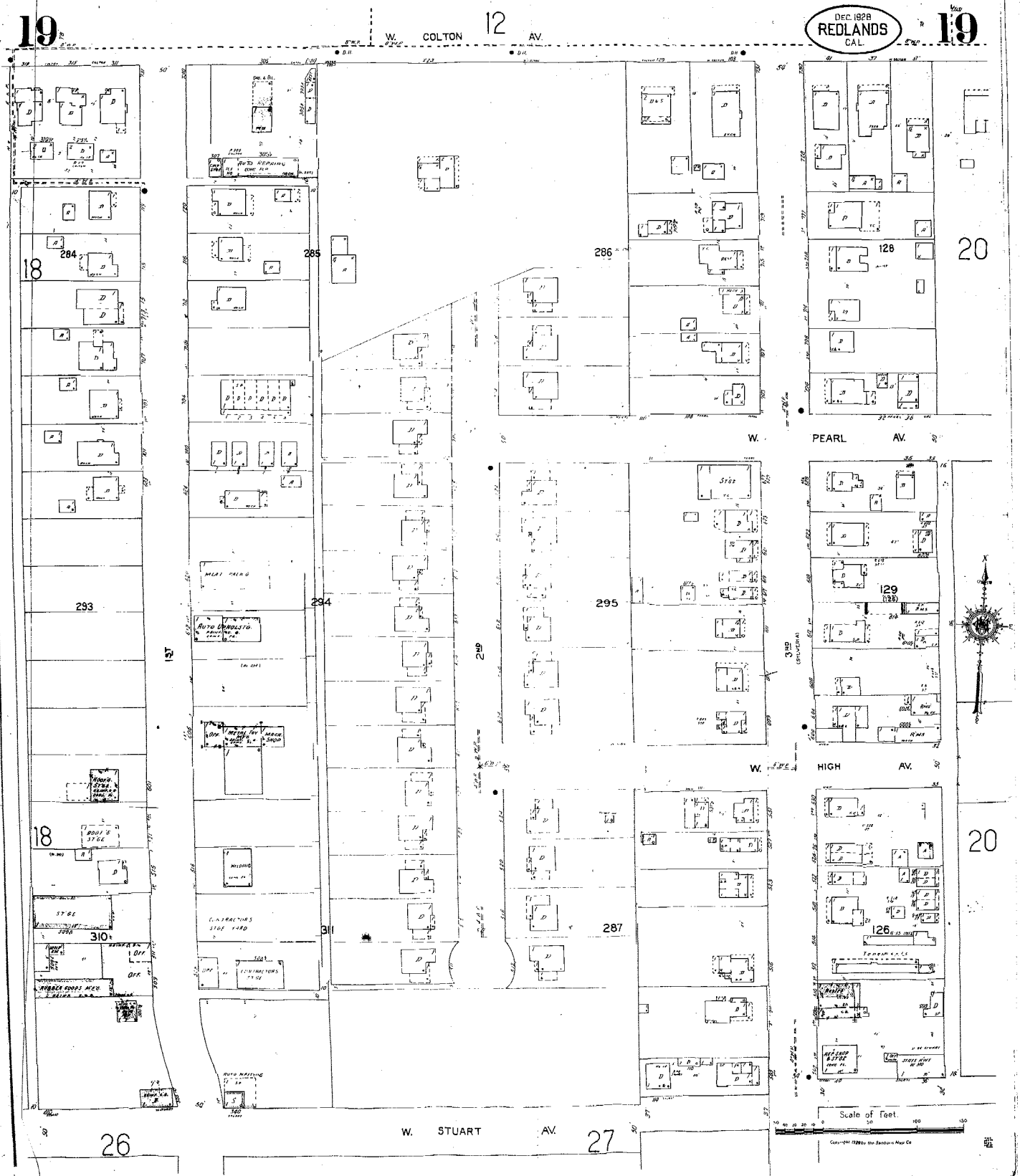
19
W. COLTON 12 AV.
DEC. 1928
REDLANDS
CAL.
19
284
285
286
128
20
18
W. PEARL AV.
293
294
295
1ST
2ND
3RD (SYLVERA)
129
W. HIGH AV.
18
310
287
126
20
26
W. STUART AV.
27
Scale of Feet.

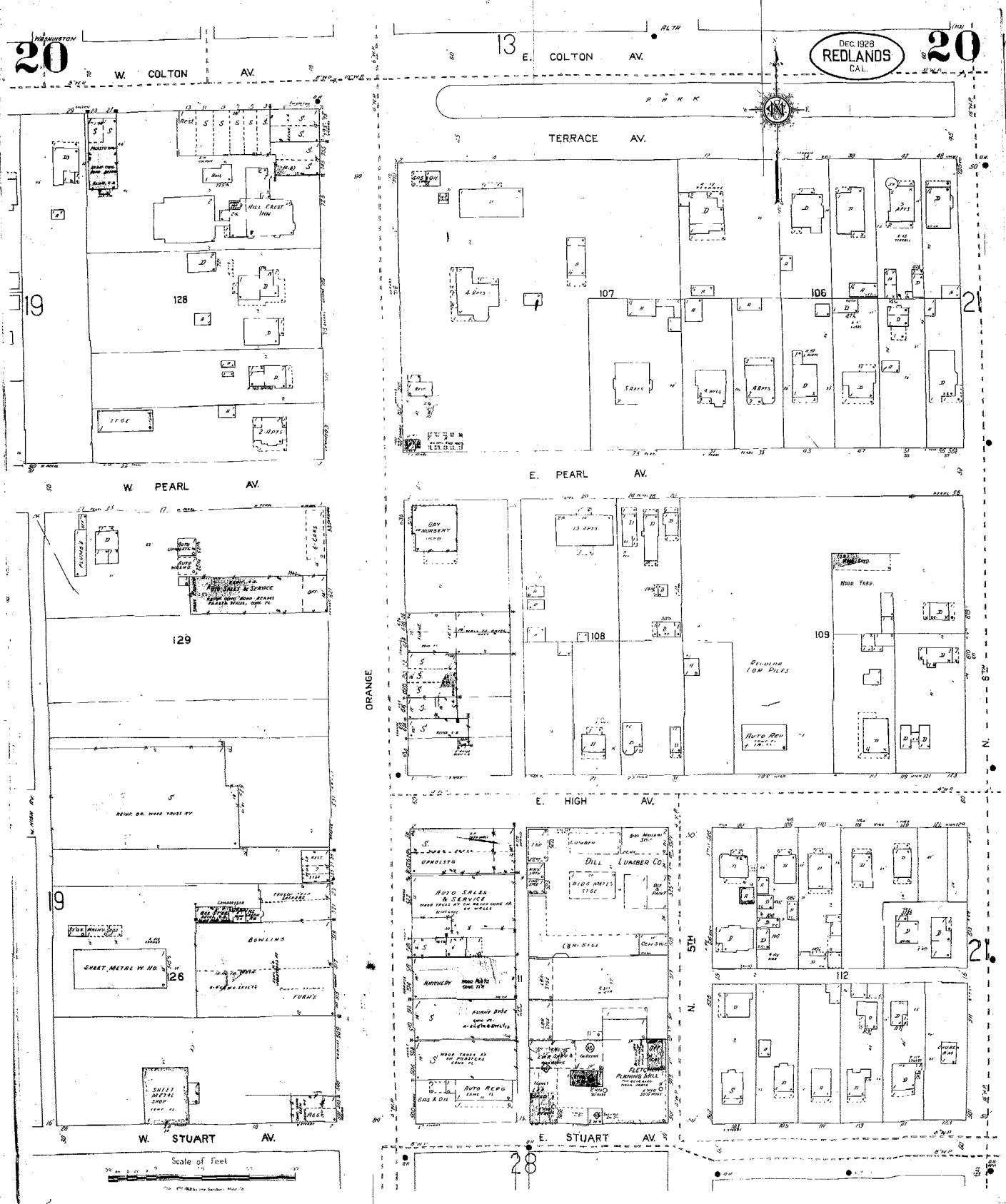

DEC. 1928
REDLANDS
CAL.
20
13
W. COLTON AV.
E. COLTON AV.
PARK
TERRACE AV.
W. PEARL AV.
E. PEARL AV.
E. HIGH AV.
W. STUART AV.
E. STUART AV.
ORANGE
N. 5TH
19
21
28
128
129
126
107
106
108
109
112
HILL CREST INN
BOWLING
SHEET METAL W. HO.
SHEET METAL SHOP
AUTO SALES & SERVICE
DILL LUMBER CO.
FLETCHER PLANING MILL
AUTO REP'G
Scale of Feet

1955

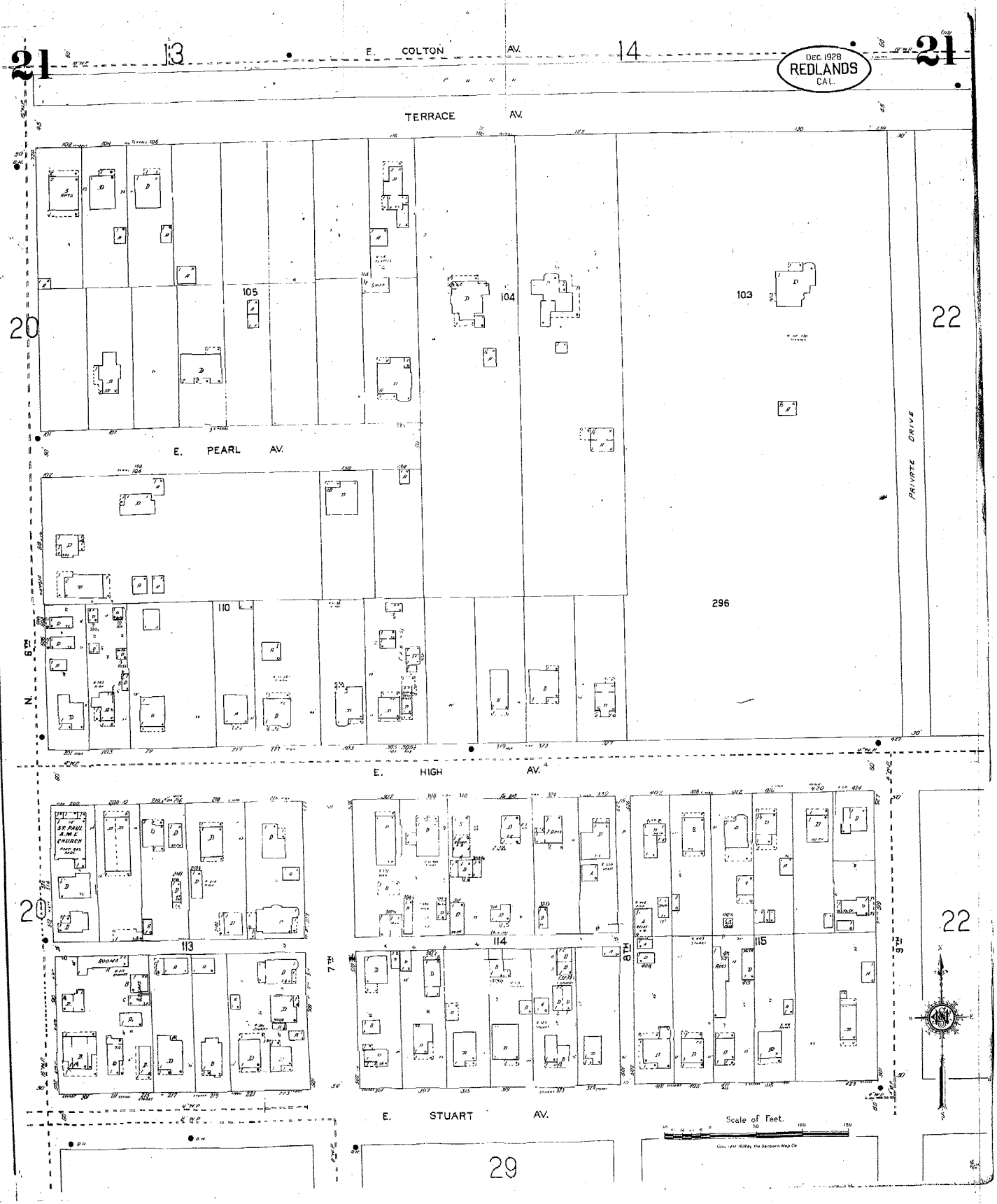
21
13
E. COLTON AV.
14
21
DEC. 1928
REDLANDS
CAL.
TERRACE AV.
105
104
103
22
20
PRIVATE DRIVE
E. PEARL AV.
110
296
6TH
N.
E. HIGH AV.
ST. PAUL A.M.E. CHURCH
113
114
115
7TH
8TH
9TH
2
22
E. STUART AV.
Scale of Feet.
29

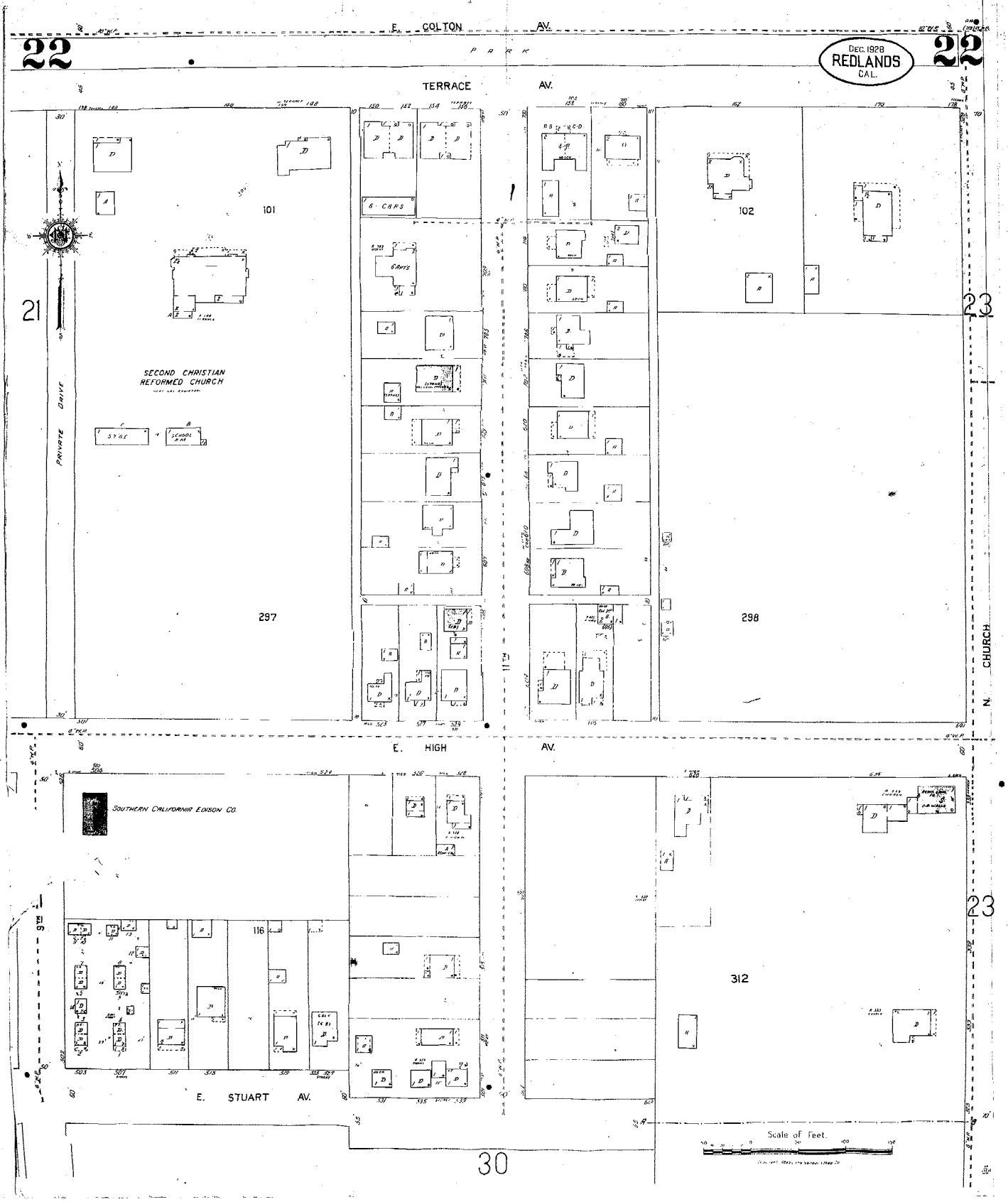

22
E. COLTON AV.
PARK
DEC. 1928
REDLANDS
CAL.
22
TERRACE AV.
101
102
6 CARS
6 APTS
21
23
SECOND CHRISTIAN
REFORMED CHURCH
PRIVATE DRIVE
297
298
11TH
N. CHURCH
E. HIGH AV.
SOUTHERN CALIFORNIA EDISON CO.
116
312
23
9TH
E. STUART AV.
Scale of Feet.
30

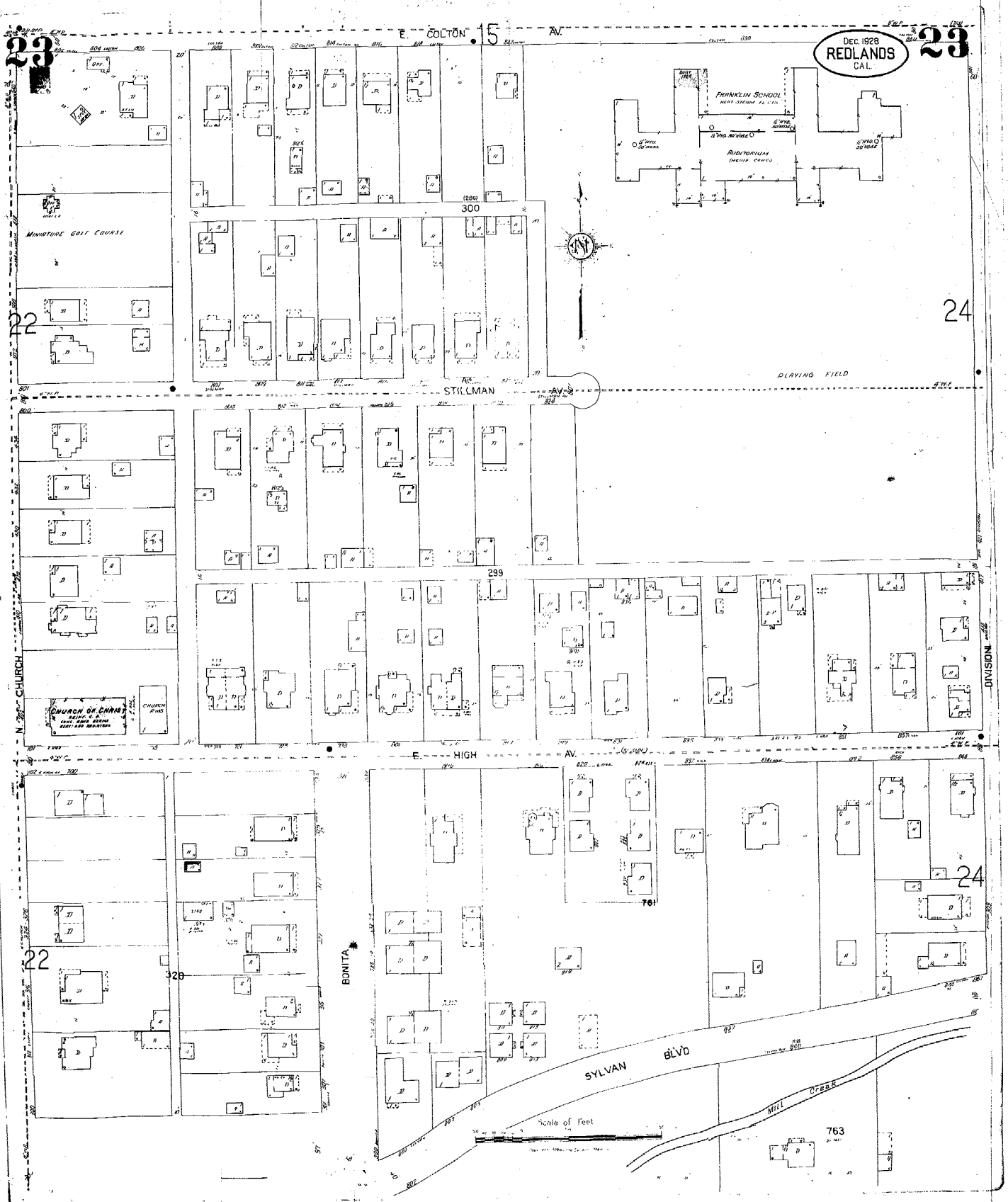
23
E. COLTON AV.
15
DEC. 1928
REDLANDS
CAL.
23
FRANKLIN SCHOOL
AUDITORIUM
MINIATURE GOLF COURSE
300
22
24
PLAYING FIELD
STILLMAN AV.
299
N. CHURCH
DIVISION
CHURCH OF CHRIST
E. HIGH AV.
761
24
22
320
BONITA
SYLVAN BLVD
MILL Creek
Scale of Feet
763

1955

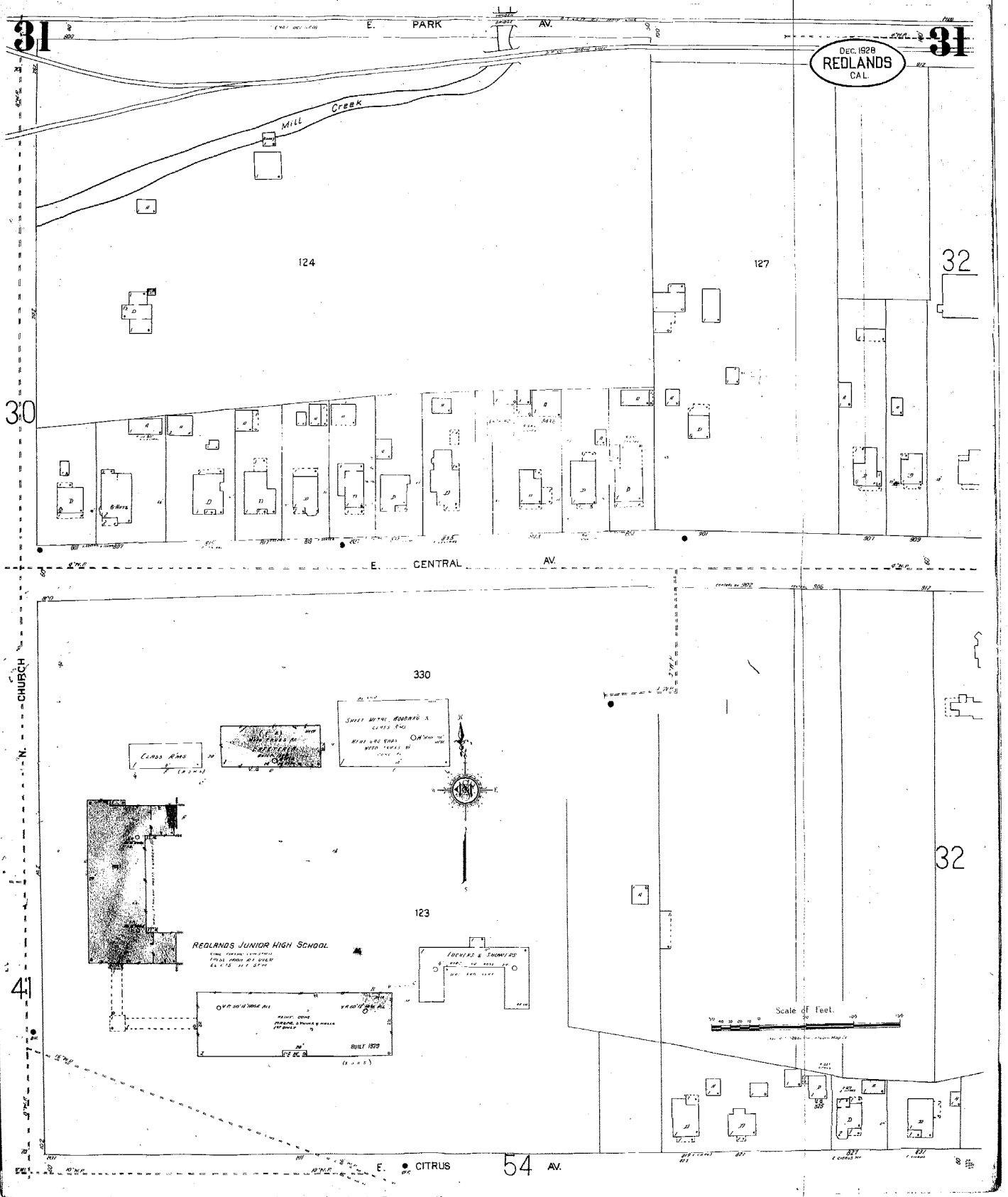
31
E. PARK AV.
DEC. 1928
REDLANDS
CAL.
Mill Creek
124
127
32
30
E. CENTRAL AV.
N. CHURCH
330
123
REDLANDS JUNIOR HIGH SCHOOL
BUILT 1929
Scale of Feet.
41
E. CITRUS
54 AV.

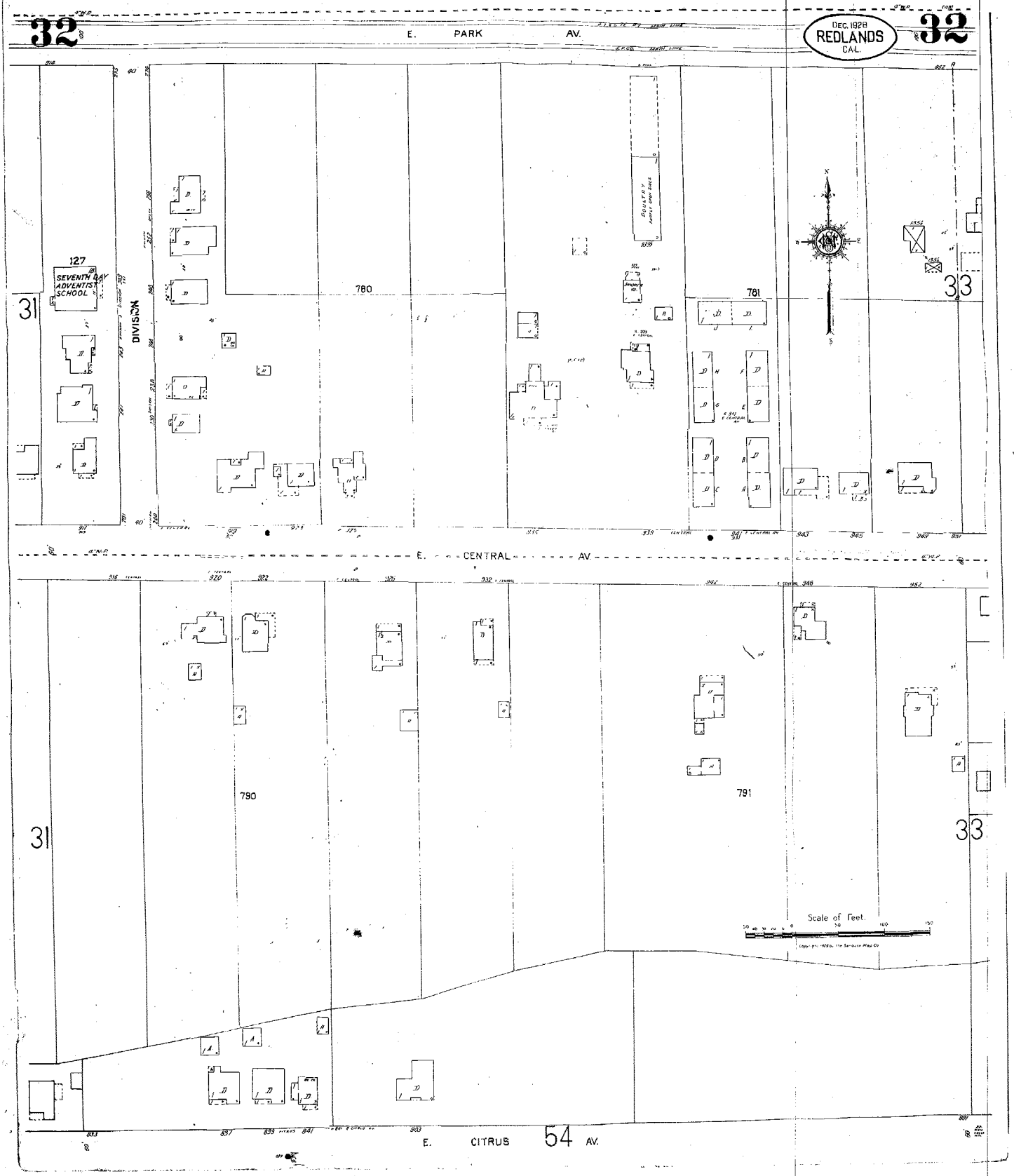
32
E. PARK AV.
Dec. 1928
REDLANDS
CAL.
32
127
SEVENTH DAY ADVENTIST SCHOOL
DIVISION
780
781
31
33
POULTRY
E. CENTRAL AV.
790
791
31
33
Scale of Feet.
E. CITRUS 54 AV.

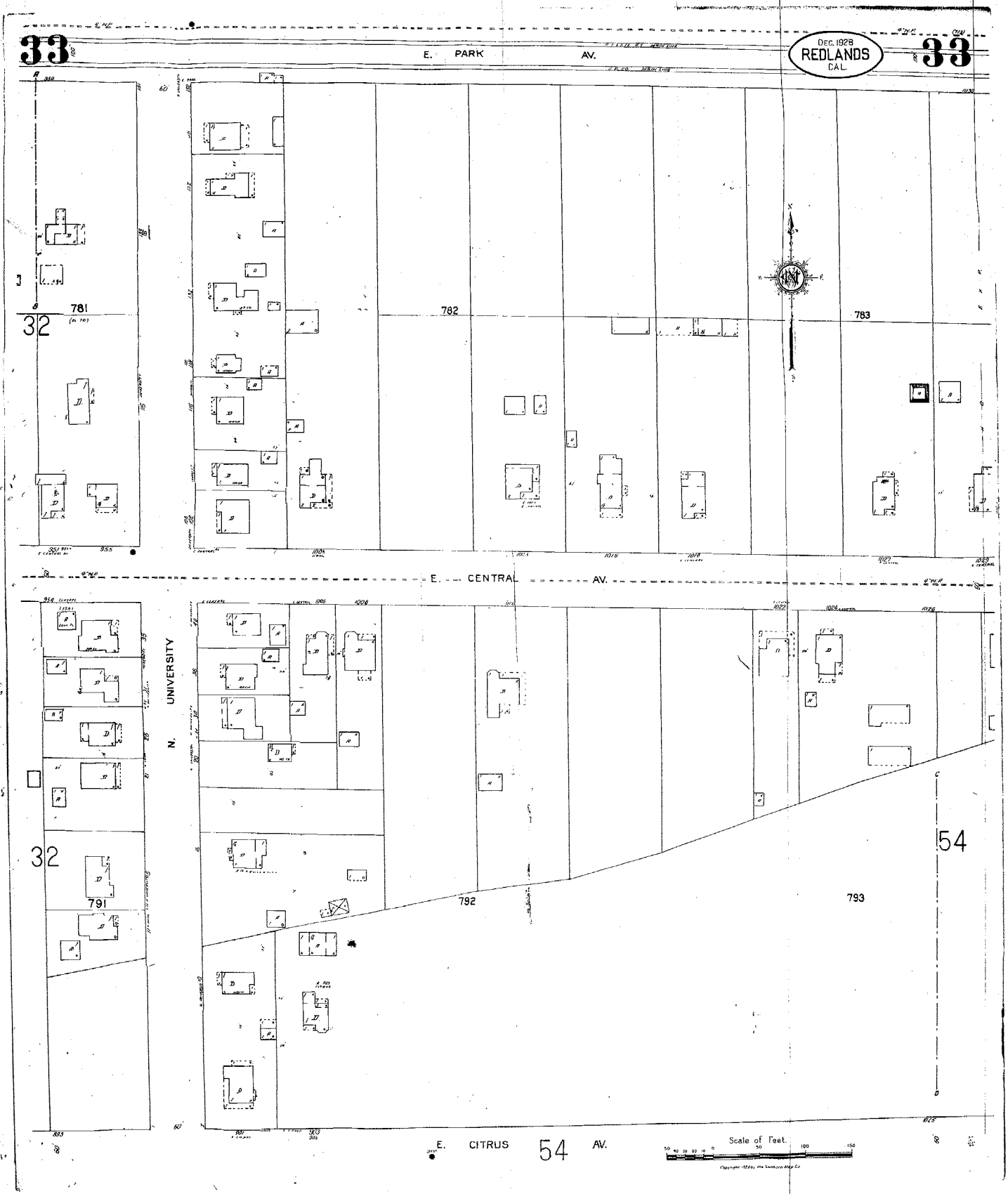
33
E. PARK AV.
DEC. 1928
REDLANDS
CAL.
33
781
782
783
32
E. CENTRAL AV.
N. UNIVERSITY
32
791
792
793
54
E. CITRUS 54 AV.
Scale of Feet.

1955

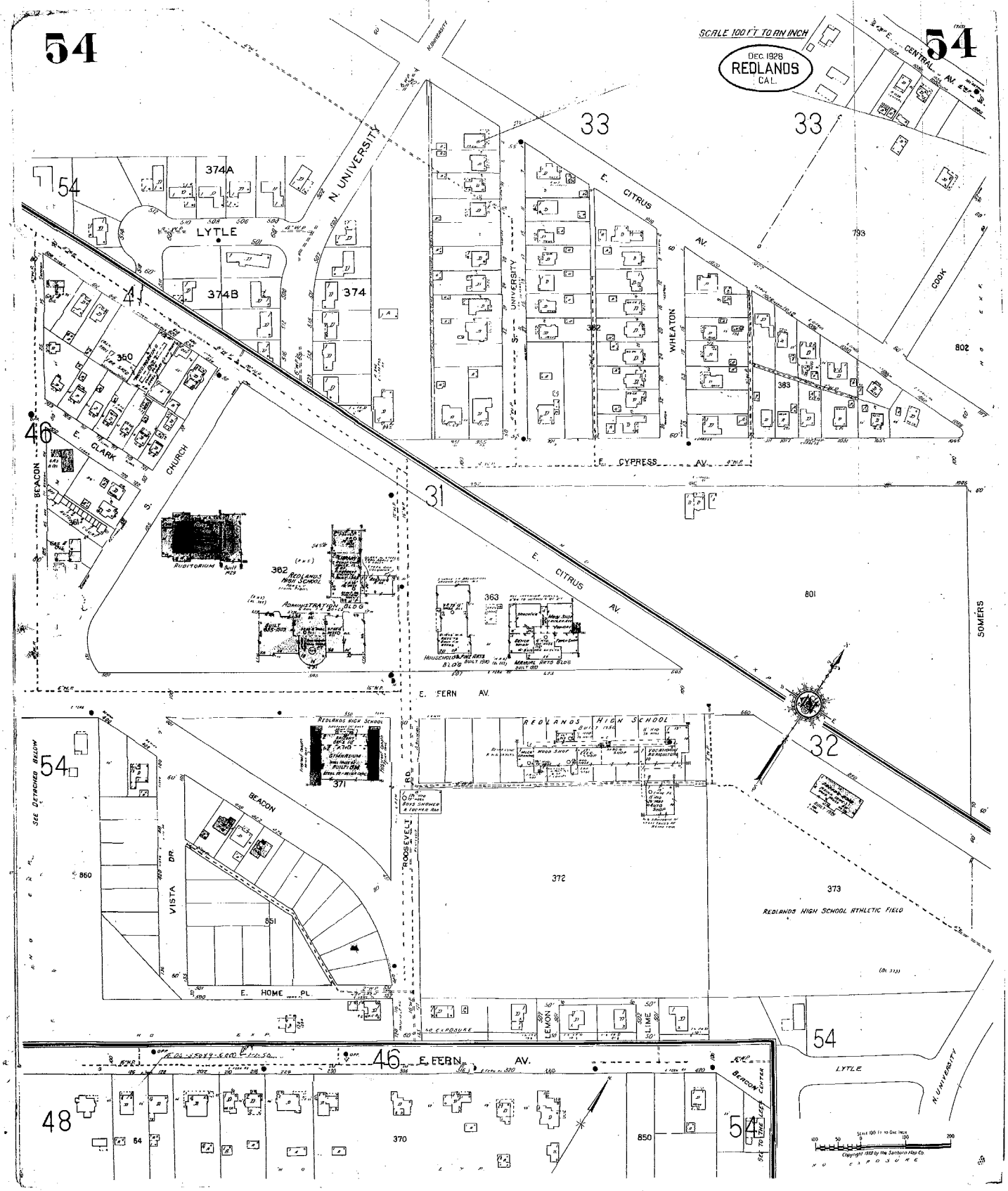
54
SCALE 100 FT TO AN INCH
DEC. 1928
REDLANDS
CAL.
E. CENTRAL AV.
33
33
374A
LYTLE
374B
374
N. UNIVERSITY
E. CITRUS AV.
UNIVERSITY
WHEATON
COOK
793
802
383
382
350
E. CLARK
S. CHURCH
BEACON
E. CYPRESS AV.
31
361
AUDITORIUM
362
REDLANDS HIGH SCHOOL
ADMINISTRATION BLDG
363
HOUSEHOLD & FINE ARTS BLDG
MANUAL ARTS BLDG
E. CITRUS AV.
801
SOMERS
E. FERN AV.
REDLANDS HIGH SCHOOL
REDLANDS HIGH SCHOOL
GYMNASIUM
371
BEACON
VISTA DR.
ROOSEVELT RD.
32
372
373
REDLANDS HIGH SCHOOL ATHLETIC FIELD
860
851
E. HOME PL.
LEMON
LIME
E. FERN AV.
LYTLE
N. UNIVERSITY
BEACON
48
64
370
850
SEE TO THE LEFT CENTER
Copyright 1929 by the Sanborn Map Co.

CAL 507

1

47

1

SANBORN MAP COMPANY

POPULATION 14,382

PREVAILING WINDS

FOR WATER FACILITIES AND FIRE DEPARTMENT, SEE REPORT

COLTON

SAN BERNARDINO CO.

CAL.

JULY, 1928

NEW YORK

THIS MAP CONSTRUCTED UNDER THE SANBORN MAP COMPANY'S SUPERVISION

ALL RIGHTS RESERVED. NO PART OF THIS MAP MAY BE REPRODUCED IN ANY FORM WITHOUT WRITTEN PERMISSION FROM THE SANBORN MAP COMPANY.

WATER WORKS:

Municipal ownership. - Gravity system. Water from 16 artesian wells (rated from 1 to 15 miles N. of town, furnishing a total of 7,200,000 GPD), wells owned by 3 individual and 1 municipal pump. 3 Pomona deep well type, wells owned by 3 individual and 1 municipal pump. 3 Pomona deep well turbine pumps (total capacity 6450 gpm.) pumped by 3 elec. motors (total capacity 5,500,000 GPD) pumping into 1 - 250,000 gal. steel stand pipe (80' above district). Piping by Gravity to 5 reservoirs - Main booster station at reservoir No. 2 on 2000 B.P.S. Main 24" to 10" riveted steel main to reservoirs system 6½ miles. 6" to 10" steel & cast iron pipe. 32 gaskets - 4" to 8" mains. Hydrants - private protection $2.00 per month. Meters - 3/4" to 2" cast. Necessary fire flow can be made with 1 engine - Highlands high pressure district increasing pressure to 50 lbs.

FIRE DEPT.

Volunteer Co. Chief & 24 members, 3 drivers fully paid, sleep in station No. 1. 1 Seagrave combination pumper (capacity 750 G.P.M.) 1 Ford combination pumper (capacity 750 G.P.M.) 1 Ford combination pumper (capacity 750 G.P.M.) 1 hose wagon with 1500 ft. 2½" hose, 400 ft. hand, 100 ft. hose. 1 Ford chemical engine with 30 lbs. of powder. 1000 ft. 2½" & 400 ft. hose in reserve)

FIRE ALARM: BY TELEPHONE TO FIRE STATION WHERE THERE IS A CENTRALIZED AIR VALVE ALARM BY BELL - CITY IS DIVIDED INTO 49 NUMBERED DISTRICTS AND LOCATION OF FIRE IS INDICATED BY BLASTS OF SIREN, SIMILAR TO FIELD OF CENTRALIZED SYSTEM.
FIRE LIMITS: SHOWN BY HEAVY RED LINE ON PLAT MAP.
LIGHTS: ELECTRIC
GRADES: LEVEL
STREETS: 2 MILES PAVED STREETS. PAVEMENTS GRADED (BY) NO FIRE RESISTIVE WORKING ORDINANCE EXCEPT IN FIRE LIMITS.

CORRECTION RECORD

REVN NO.	DATE OF CORRECTION	ATTACHED BY
6	1-47	H.C. H.C.
6	5/50	Counts 6/23/47

All information contained in this map, covering properties that might be related to National Defense activities, is to be treated as **strictly confidential** by our subscribers and not divulged to any outside interests. The U. S. Espionage Act makes it incumbent upon possessors of information relating to National Defense to take all possible precautions to prevent it from falling into the hands of interests inimical to the United States.

KEY

FULL BRK ABV ROOF
METAL CORNICE
PARAPET WALL ABV ROOF
ATTIC
ENTIRE WALL IBRK ABV ROOF
FRAME PARTITION
OPENING WITH IRON DOOR
IRON DOOR
WINDOWS & IRON SHUTTERS
WINDOW 1ST STORY
WINDOWS & 2ND STORIES
" 2ND & 4TH "
STABLE (CS)-CONCRETE BLOCK
BUILDINGS CONCRETE YELLOW ASBESTOS FRAME
" " RED BRICK
" " BLUE IRON
" " BROWN FIRE PROOF
INDICATE AUTOMATIC
RELATIVE PERMITS SPRINKLERS
FIRE STATION
ALTERNATE STREET NUMBERS ARE ACTUAL
CONSECUTIVE STREET NOS. ARE ARBITRARY



Scale 600 feet to one inch

INDEX

STREETS

A
A. East ... 109-292 11
" " ... 267-321 21
" " ... 356-456 7
" " ... 600-650 10
" West ... 109-292 8
" " ... 267-339 6
" " ... 356-456 4
" " ... 599-641 4

B
B. East ... 100-291 6
" " ... 267-321 6
" " ... 599-650 9
" West ... 109-273 2
" " ... 267-339 3

C
C. East ... 109-292 *12
" " ... 267-321 *6
" " ... 356-456 *7
" " ... 599-641 *7
" West ... 109-292 *14
" " ... 267-339 *13
" " ... 356-456 *6
" " ... 599-650 *10
Colton Ave ... 109-292 *20
" " ... 267-321 *15
" " ... 356-456 *13
" " ... 599-650 *16
Congress ... 109-292 *32
" " ... 267-321 *24
" " ... 356-456 *24
" " ... 599-650 *30

D
D. East ... 100-291 12
" " ... 599-650 13
" West ... 100-291 13
" " ... 599-650 10

E
E. East ... 100-291 12
" " ... 599-650 13
" West ... 100-291 12
" " ... 599-650 10

E. West ... 109-265 11
" " ... 267-321 *21
" " ... 356-456 *16
" " ... 600-650 10
Eighth, N. ... 109-292 *6
" " ... 356-456 *20
" " ... 599-641 *20
" " ... 599-724 *12
" " ... 725-782 *11

F
F. East ... 109-292 *20
" " ... 101-295 *13
" " ... 356-456 *15
" " ... 599-650 *14
" " ... 599-724 *12
" " ... 725-782 *11
" West ... 109-292 *21
" " ... 267-321 *14
" " ... 356-456 *14
" " ... 599-650 *15
" " ... 599-724 *13
" " ... 725-782 *12
Fifth, N. ... 100-291 *24
" " ... 356-456 *25
" " ... 599-650 *30
" " ... 599-724 *22
" " ... 725-782 *19

Fourth, N. ... 109-292 *22
" " ... 356-456 *18
" " ... 599-650 *16
" " ... 599-724 *12
" " ... 725-782 *11

G
G. East ... 100-290 20
" " ... 290-491 21
" West ... 100-291 22
" " ... 356-491 23
Gray Lane ... 100-290 *32
" " ... 290-491 *31

H
H. East ... 100-290 20
" " ... 290-491 21
" West ... 100-290 21
" " ... 290-491 17

I
I. East ... 100-156 *27
" " ... 301-355 *20
" " ... 356-491 *21
" " ... 599-641 *21
" West ... 100-156 *25
" " ... 301-355 *22
" " ... 356-491 *23
" " ... 599-641 *23
Ivy Ave ... 100-290 *28
" " ... 290-491 *27

J
J. East ... 100-289 23
" " ... 290-491 23
" West ... 100-289 22
" " ... 290-491 21

K
K. East ... 100-289 *22
" " ... 290-491 *21
" " ... 599-641 *21
" West ... 100-289 *21
" " ... 290-491 *20
" " ... 599-641 *20
" " ... 599-724 *16
" " ... 725-782 *15

L
L. East ... 109-287 22
" " ... 599-808 *25
" " ... 809-891 *24
" West ... 100-289 21
" " ... 599-808 20
" " ... 809-891 *23
La Cadena Ave. ... 100-290 20
" " ... 290-491 21
" Dr. ... 100-290 *16
Laurel, W. ... 100-290 *2
" " ... 290-491 *2

M
M. East ... 100-289 22
" " ... 599-808 *25
" " ... 809-891 *24
" West ... 100-289 21
" " ... 599-808 20
" " ... 809-891 *23
Mt. Vernon Ave. W. ... 100-289 *24
" " ... 290-491 *23
" " ... 599-641 *23
" " ... 599-724 *18
" " ... 725-782 *17
Martin Ave. ... 100-289 *28
" " ... 290-491 *27

N
N. East ... 100-288 *24
" " ... 356-456 *25
" " ... 599-724 *20
" West ... 100-288 *25
" " ... 356-456 *26
" " ... 599-724 *21
Nancy Jane Lane ... 100-289 9

O
O. East ... 101-293 *24
" West ... 100-293 *25
" " ... 356-491 *24
Olive, E. ... 100-292 *2
" W. ... 100-292 *2
" " ... 293-599 *2
Orange Grove Ave. ... 100-289 *2
" " ... 290-379 *2

P
Palm Ave. ... 100-1052 *8
Pennsylvania Ave. ... 100-1168 *8

R
Rancho Ave., N. ... 100-198 *24
" " ... 200-459 10
" S. ... 100-291 *24
" " ... 200-459 *24

S
Second, N. ... 100-191 24
" " ... 192-459 *25
" " ... 460-599 *16
" S. ... 100-291 24
" " ... 292-459 *24
" " ... 460-599 *16
Seventh, N. ... 100-191 *25
" " ... 192-459 *26
" " ... 460-599 *16
" S. ... 100-291 *25
" " ... 292-459 *26
" " ... 460-599 *17
Seventh, N. ... 1100-1198 *2
" " ... 1199-1328 *2
" S. ... 908-921 24
" " ... 1152-1400 *25
Shasta Dr. ... 100-1052 *8
Sixth, N. ... 100-191 *25
" " ... 192-459 *26
" " ... 460-599 *16
" S. ... 100-291 *25
" " ... 292-459 *26
" " ... 460-599 *17
" " ... 1000-1198 *2
" " ... 1199-1328 *2
" " ... 1329-1550 *2
" " ... 1551-1650 *2
Stephens Ave. ... 100-1052 *8
Sycamore ... 100-1052 23

T
Tenth, N. ... 100-193 *29
" " ... 194-459 *27
" " ... 460-599 *17
" S. ... 100-291 *27
" " ... 292-459 *28
" " ... 460-599 *18
Terrace Ave. ... 100-198 *26
Third, N. ... 100-191 *24
" " ... 192-459 *25
" " ... 460-599 *16
" S. ... 100-291 *24
" " ... 292-459 *25
" " ... 460-599 *16
Thirteenth, N. ... 100-191 *27
" " ... 192-459 *28
" " ... 460-599 *18
Twelfth, N. ... 100-191 *27
" " ... 192-459 *28
" " ... 460-599 *18
" " ... 1001-1551 *2
" " ... 1552-1650 *2
" S. ... 901-991 *27
" " ... 992-1650 *28

SPECIALS

A
American R'y Express ... 21
Arcade Bldg ... 20
Archibald Bldg ... 20
A. T. & S. Fe R'y: Passenger & Freight Depot ... 18

B
Boy Scouts Club Ho. ... 14

C
Calif. Portland Cement Co. ... 28
Chamber of Commerce ... 20
City Hall & Jail ... 20
Colton S'tde'd Supply Co. ... 19
" Fruit Exchange P'k'g Ho. ... 19
" Lumber Co. ... 19
" Municipal Park ... 18
" Orange Growers' Ass'n ... 18
" Union High School ... 14

E
Esrom Petroleum Corp'n ... 21

F
Fire Dept. ... 17
First Baptist Church ... 17
First Presbyt'n Church ... 17
Fleming Packing Co. ... 19

G
Garfield Public School (formerly) ... 14
General Petroleum Corp'n ... 21
Gibson Bros. ... 19
Gilbert Grain & Mining Co.'s "Globe Mills" ... 19
Golden State Creameries ... 19
Grace Episc'l Church ... 20
Grand Public School ... 14

H
Hammond Lbr. Co. ... 19
Hercules Gasoline Co. ... 21
Hotel Anderson ... 20
Hotte Oil Co. ... 21
Hub City Laundry ... 19

J
Jewell Memorial M. E. Church ... 20

K
Kiesler B'ld'g ... 20
Kresge ... 15

L
Lincoln Public School ... 13

M
Macmillan Oil Co. ... 21
Mexican R. C. Church ... 24
" Theatre ... 20
Municipal Yard ... 18

N
Northern Baptist Church ... 23

O
Orange Belt Oil Co. ... 21

P
Pan-American Petroleum Co. ... 13
P. E. Commissary ... 21
Pacific Fruit Express Co. ... 20
Quesnell Oil Co. ... 20
Pioneer Block & Tile Wks. ... 19
Poliferno S'tde ... 19
Post Office ... 20
Public Library ... 21

R
Rio Grande Oil Co. ... 5
Robbins-Redwood Co. ... 27
Roosevelt Junior High School ... 21

S
Second Advent Christian Church ... 19
Seventh Day Advent Church ... 20
So. Calif. Edison Co.'s Elec. Fix's & Stat. Sta. ... 20
" " " Gas Co. ... 20
Society Mail Bag Co. ... 19
S. P. & S. Railway Depot ... 18
Standard Oil Co. ... 5

T
Taylor Milling Co.'s W. Ho. ... 16
Texas Oil Co., The ... 21

U
Union Bl'k ... 20
" Ice Co.'s Colton Ice Fix. ... 20

W
Western Meth. Church ... 23
Westside Hotel ... 20
Willard's Dept. Store ... 19
Women's Club Ho. ... 19

*Indicates only one side of street shown.

1950

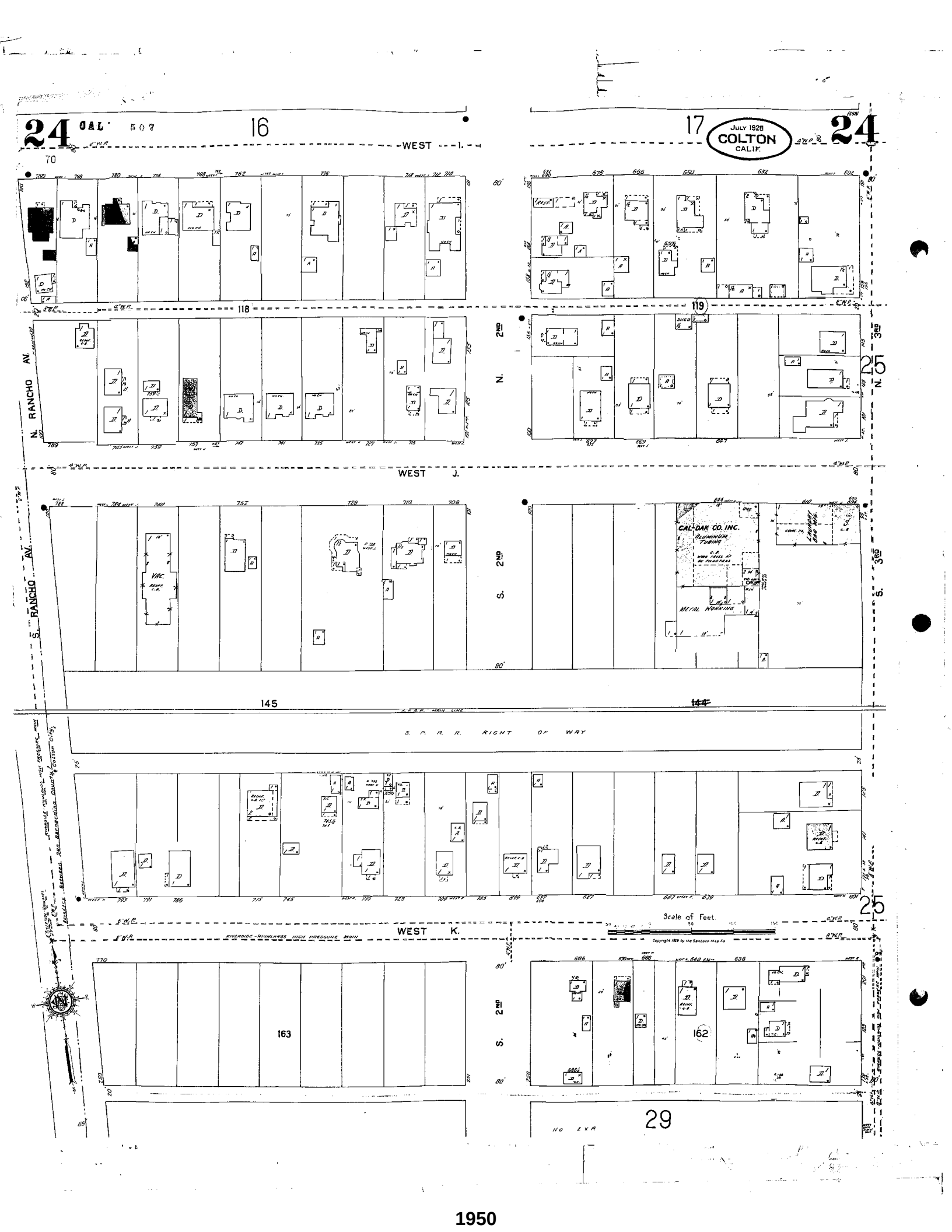
24
CAL. 507
16
17
WEST I.
JULY 1928
COLTON
CALIF.
24
70
N. RANCHO AV.
118
119
N. 2ND
N. 3RD
25
WEST J.
S. RANCHO AV.
VAC.
CAL-DAK CO. INC.
ALUMINUM TUBING
METAL WORKING
S. 2ND
S. 3RD
145
S. P. R. R. MAIN LINE
S. P. R. R. RIGHT OF WAY
RIVERSIDE-HIGHLANDS HIGH PRESSURE MAIN
Scale of Feet
WEST K.
163
162
29
NO EXP

1950

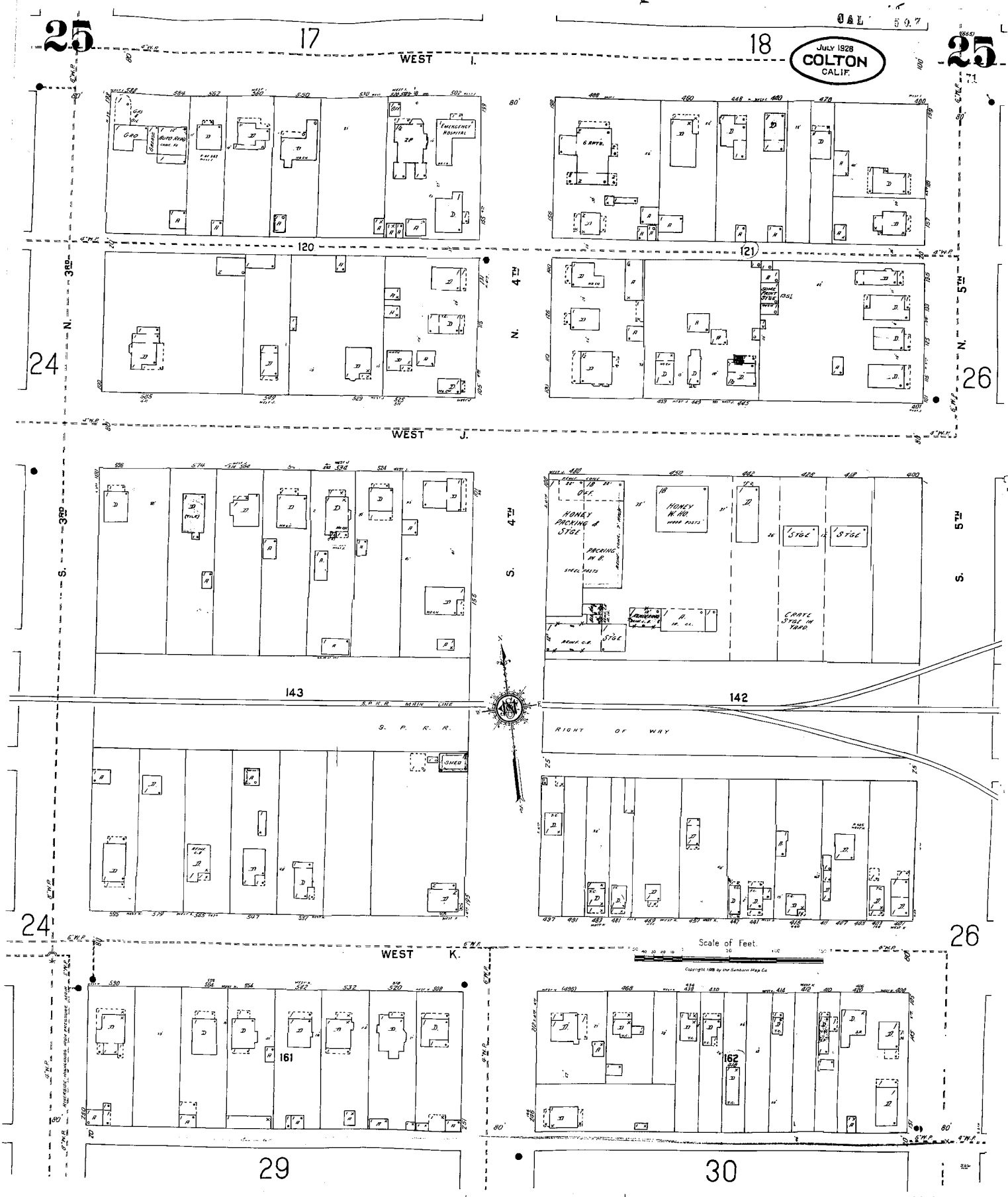

25
17
18
25
JULY 1928
COLTON
CALIF.
WEST I.
120
121
24
26
N. 3RD
N. 4TH
N. 5TH
WEST J.
S. 3RD
S. 4TH
S. 5TH
143
142
S. P. R. R. MAIN LINE
S. P. R. R.
RIGHT OF WAY
HONEY PACKING & STGE
HONEY W. HO.
STGE
CRATE STGE IN YARD
SHED
24
26
WEST K.
Scale of Feet.
161
162
29
30

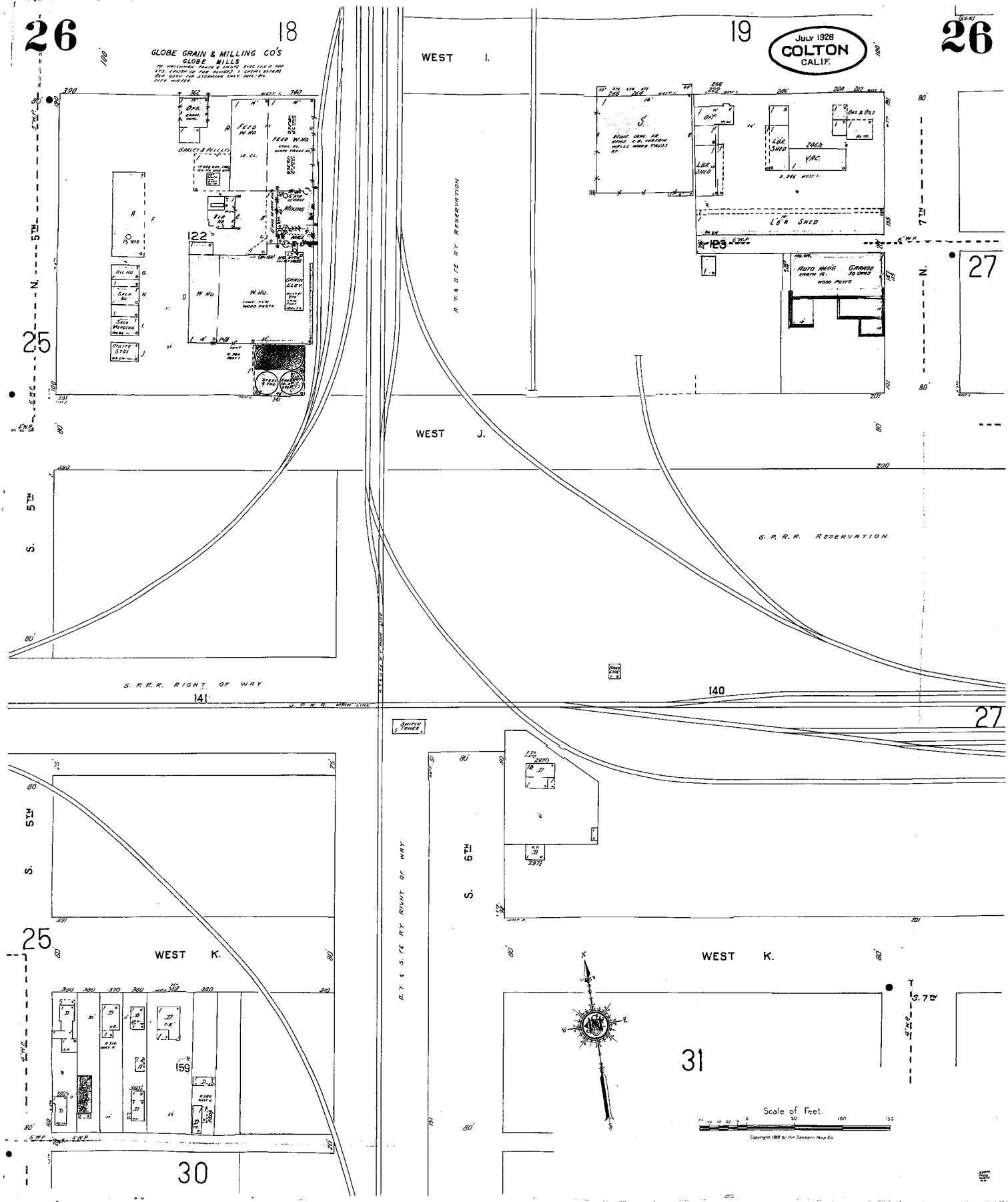
26
18
GLOBE GRAIN & MILLING CO'S
GLOBE MILLS
19
JULY 1928
COLTON
CALIF.
26
WEST I.
WEST J.
WEST K.
WEST K.
25
25
27
27
30
31
N. 5TH
S. 5TH
S. 5TH
S. 6TH
N. 7TH
S. 7TH
A. T. & S. FE RY RESERVATION
A. T. & S. FE RY RIGHT OF WAY
S. P. R. R. RESERVATION
S. P. R. R. RIGHT OF WAY
S. P. R. R. MAIN LINE
FEED W. HO.
W. HO.
MIXING
GRAIN ELEV.
LBR. SHED
AUTO REPG
GARAGE
122
123
140
141
159
Scale of Feet.

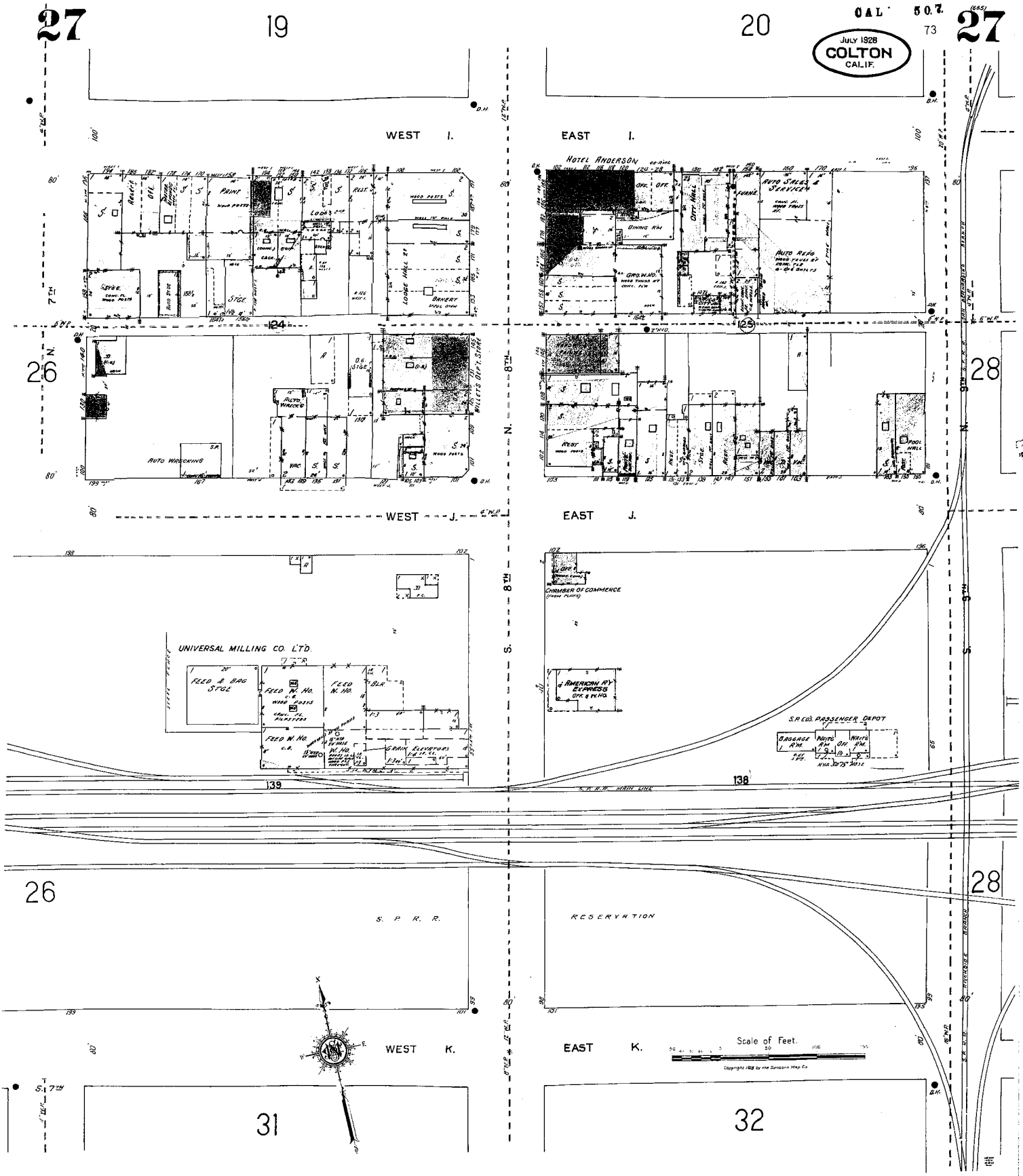
27
19
20
CAL 50.7
73
27
JULY 1928
COLTON
CALIF.
WEST I.
EAST I.
HOTEL ANDERSON
AUTO SALES & SERVICE
AUTO REPG.
PRINT
LODGE HALL
BAKERY
AUTO WRECKING
WILLETS DEPT. STORE
124
125
26
28
WEST J.
EAST J.
UNIVERSAL MILLING CO. LTD.
FEED & BAG STGE
FEED W. HO.
GRAIN ELEVATORS
CHAMBER OF COMMERCE
AMERICAN RY EXPRESS
S.P. CO'S PASSENGER DEPOT
BAGGAGE RM.
WAIT'G RM.
139
138
S. P. R. R. MAIN LINE
26
28
S. P. R. R.
RESERVATION
WEST K.
EAST K.
Scale of Feet.
31
32

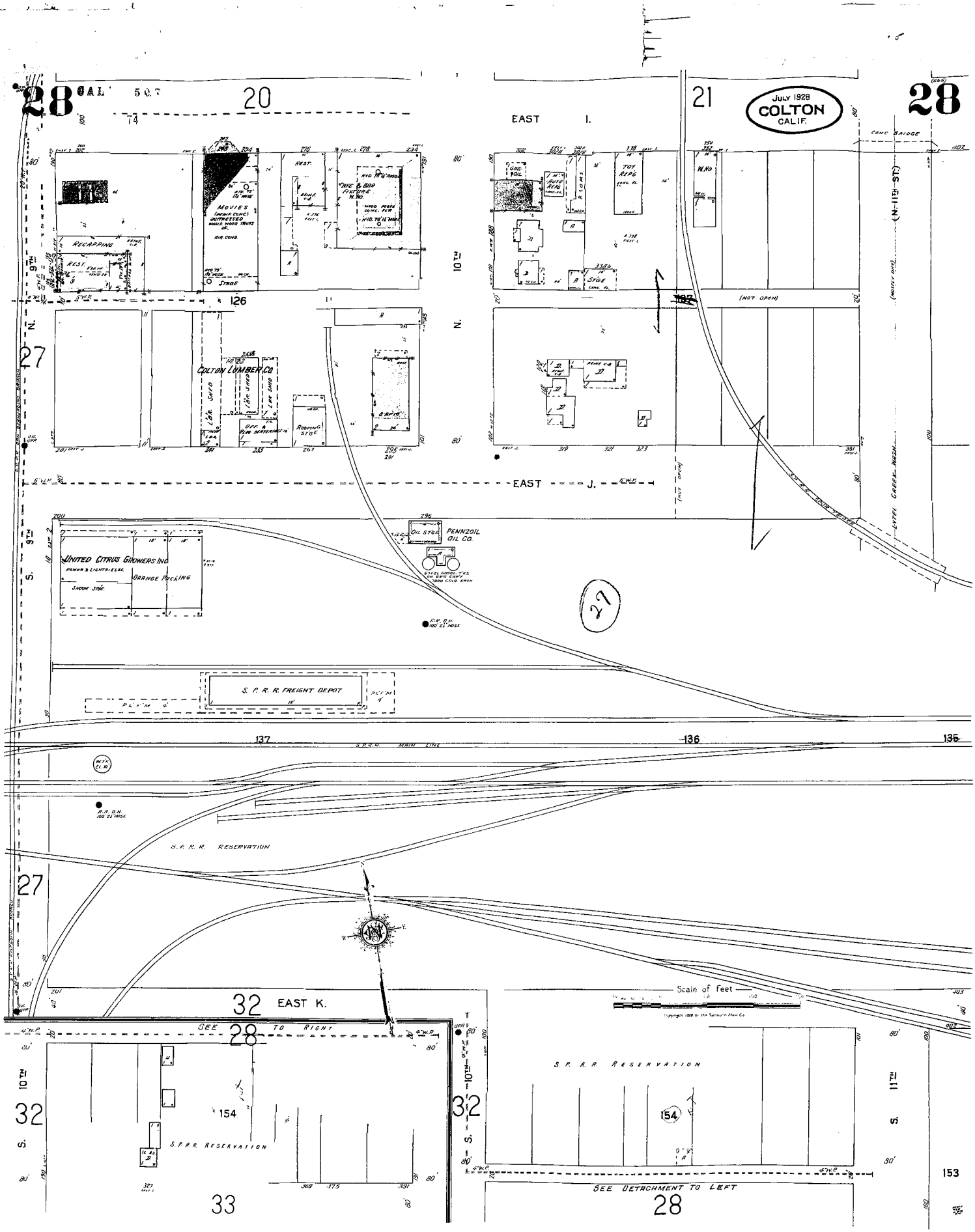

JULY 1928
COLTON
CALIF.
28
20
21
EAST I.
EAST J.
EAST K.
SEE TO RIGHT
SEE DETACHMENT TO LEFT
S. 9TH
N. 10TH
S. 10TH
S. 11TH
(N. 11TH ST.)
LYTEL CREEK WASH
CONC BRIDGE
(NOT OPEN)
MOVIES
RECAPPING
REST.
STAGE
COLTON LUMBER CO.
ROOFING STGE
TOY REPG
UNITED CITRUS GROWERS INC
ORANGE PACKING
PENNZOIL OIL CO.
OIL STGE
S. P. R. R. FREIGHT DEPOT
S. P. R. R. MAIN LINE
S. P. R. R. RESERVATION
Scale of Feet
126
137
136
135
27
32
33
154
153

1950

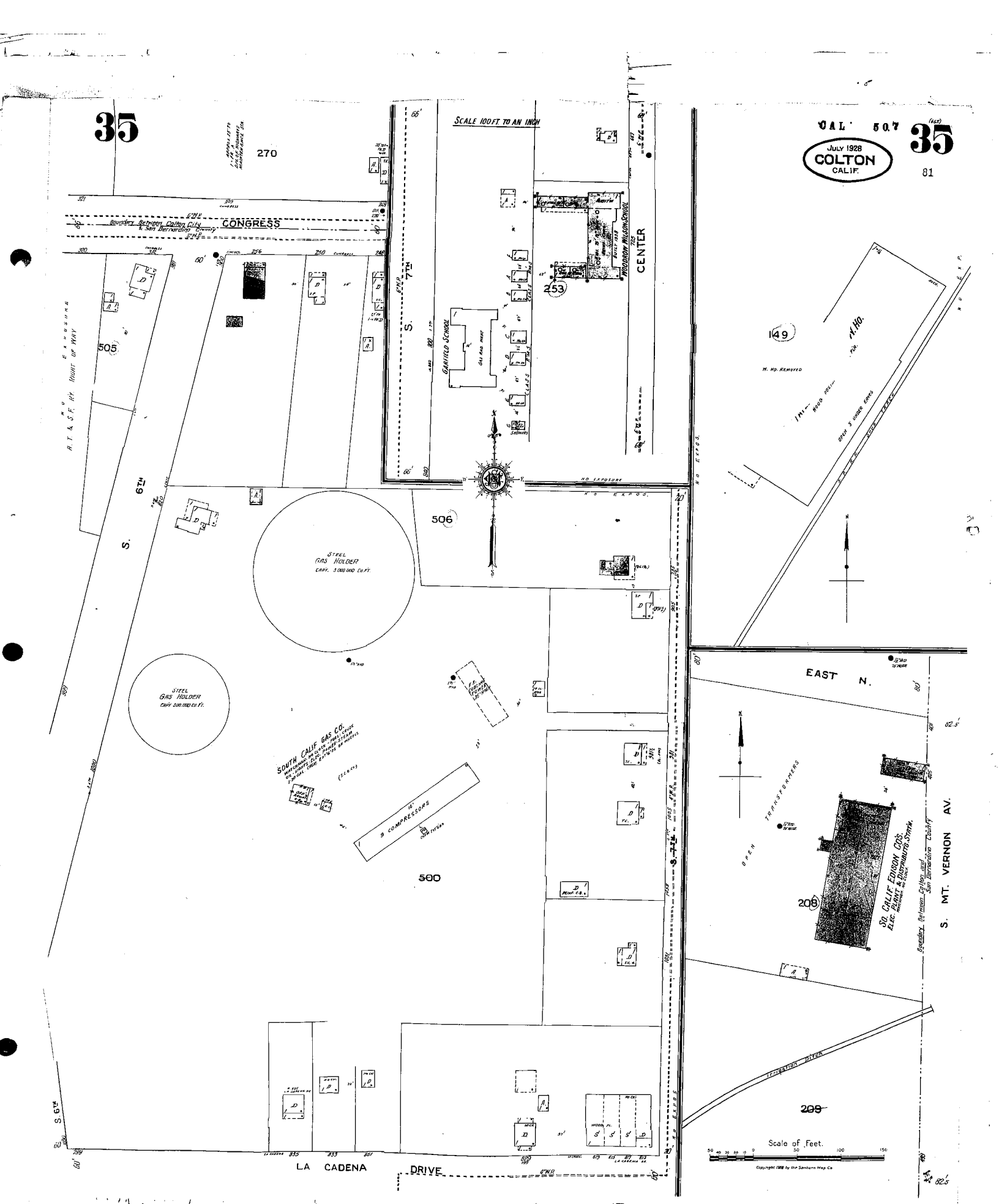
35
CAL 507
JULY 1928
COLTON
CALIF.
35
81
SCALE 100 FT. TO AN INCH
270
CONGRESS
Boundary Between Colton City & San Bernardino County
CENTER
WOODROW WILSON SCHOOL
253
GARFIELD SCHOOL
GAS RAD. HEAT
CLASS RMS
SHOWERS
S. 7TH
505
A.T. & S.F. RY. RIGHT OF WAY
NO EXPOSURE
S. 6TH
506
STEEL GAS HOLDER
CAPY. 5,000,000 CU. FT.
STEEL GAS HOLDER
CAPY. 500,000 CU. FT.
SOUTH CALIF. GAS CO.
9 COMPRESSORS
500
149
W. HO. REMOVED
EAST N.
OPEN TRANSFORMERS
208
SO. CALIF. EDISON CO'S. ELEC. PLANT & DISTRIBUTG. STATN.
Boundary Between Colton and San Bernardino County
S. MT. VERNON AV.
Irrigation Ditch
209
Scale of Feet.
LA CADENA DRIVE
Copyright 1928 by the Sanborn Map Co.

1950

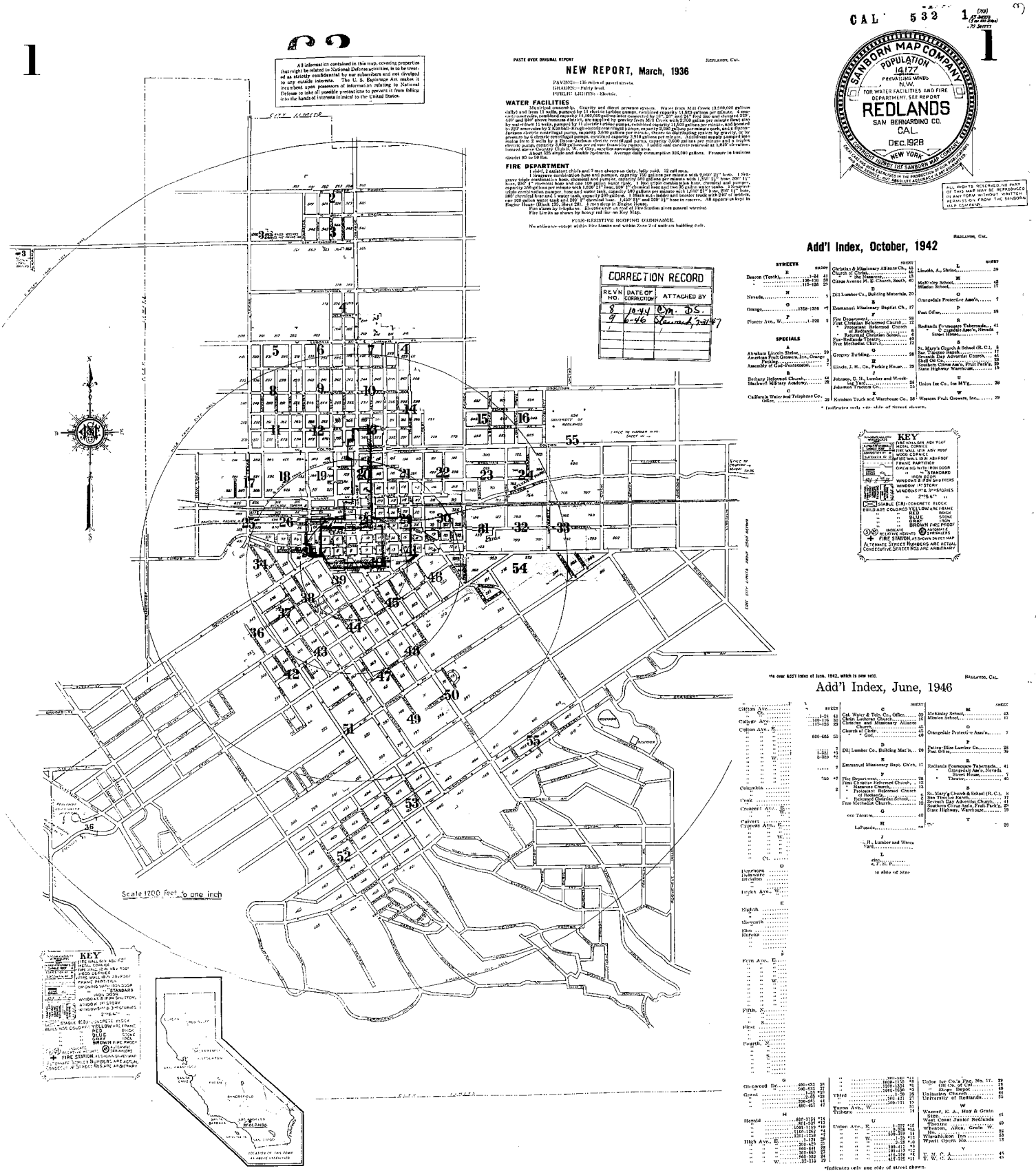
All information contained in this map, covering properties that might be related to National Defense activities, is to be treated as strictly confidential by our subscribers and not divulged to any outside interests. The U. S. Espionage Act makes it incumbent upon possessors of information relating to National Defense to take all possible precautions to prevent it from falling into the hands of interests inimical to the United States.
PASTE OVER ORIGINAL REPORT
REDLANDS, CAL.
NEW REPORT, March, 1936
PAVINGS—138 miles of paved streets
GRADES—Fairly level.
PUBLIC LIGHTS—Electric.
WATER FACILITIES
Municipal ownership. Gravity and direct pressure system. Water from Mill Creek (3,500,000 gallons daily) and from 11 wells, pumped by 11 electric turbine pumps, combined capacity 11,200 gallons per minute, 4 connections with Lytle Creek Water Service Co. Distribution reservoirs: 1 steel tank, capacity 1,000,000 gallons, 160' above curb; 1 steel tank, capacity 500,000 gallons, 160' above curb; 1 steel tank, capacity 250,000 gallons, 160' above curb; 1 steel tank, capacity 250,000 gallons, 160' above curb; 1 steel tank, capacity 250

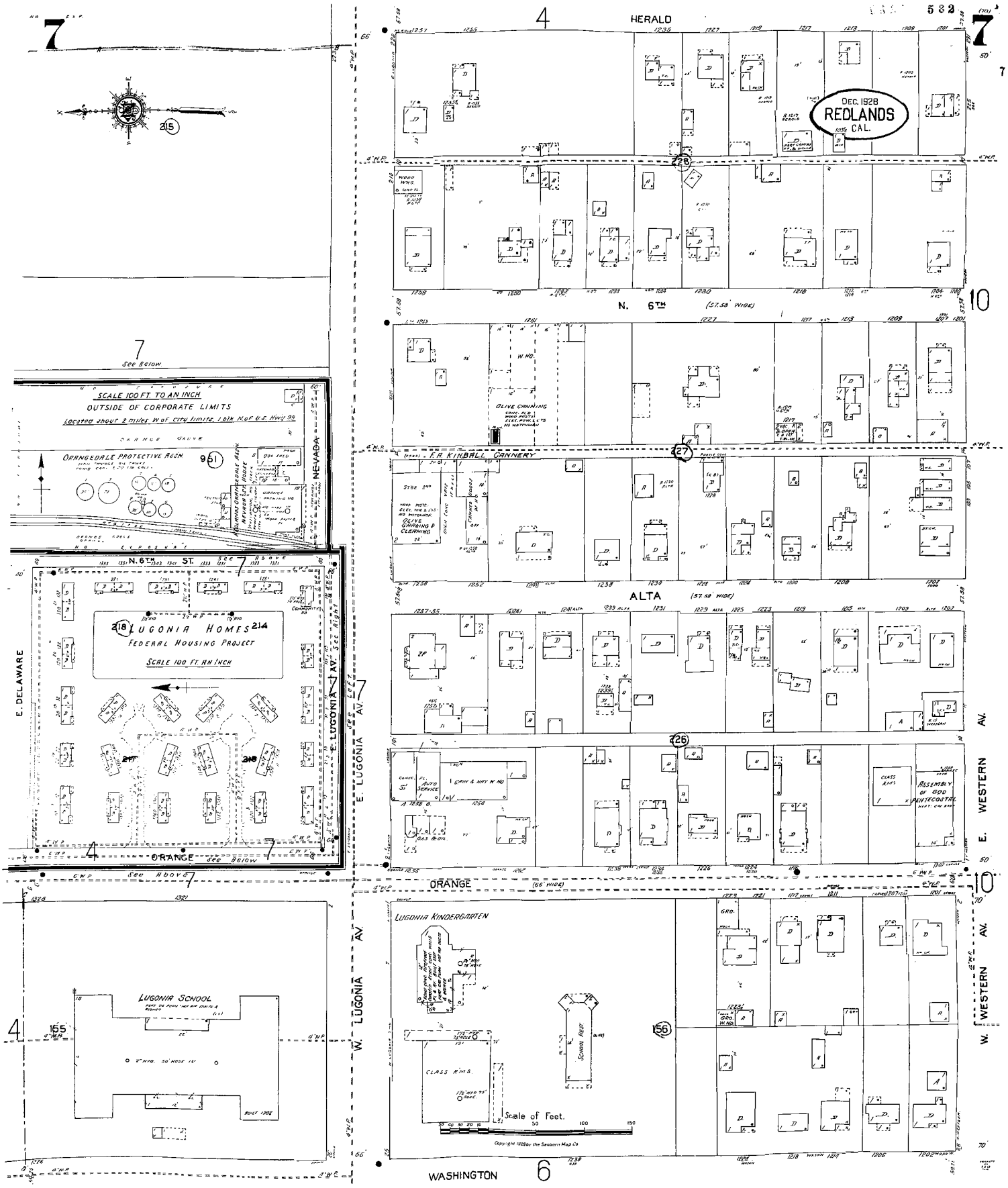
HERALD
DEC. 1928
REDLANDS
CAL.
N. 6TH (57.58 WIDE)
ALTA (57.58 WIDE)
ORANGE (66 WIDE)
WASHINGTON
E. DELAWARE
E. LUGONIA AV.
W. LUGONIA AV.
E. WESTERN AV.
W. WESTERN AV.
NEVADA
SCALE 100 FT TO AN INCH
OUTSIDE OF CORPORATE LIMITS
Located about 2 miles W of city limits, 1 blk N of U.S. Hwy 99
ORANGEDALE PROTECTIVE ASSN
LUGONIA HOMES
FEDERAL HOUSING PROJECT
SCALE 100 FT. AN INCH
F. A. KIMBALL CANNERY
OLIVE CANNING
OLIVE GARDING & CLEANING
LUGONIA KINDERGARTEN
LUGONIA SCHOOL
CLASS R'MS.
SCHOOL REST
ASSEMBLY OF GOD PENTECOSTAL
Scale of Feet.
See Above
See Below

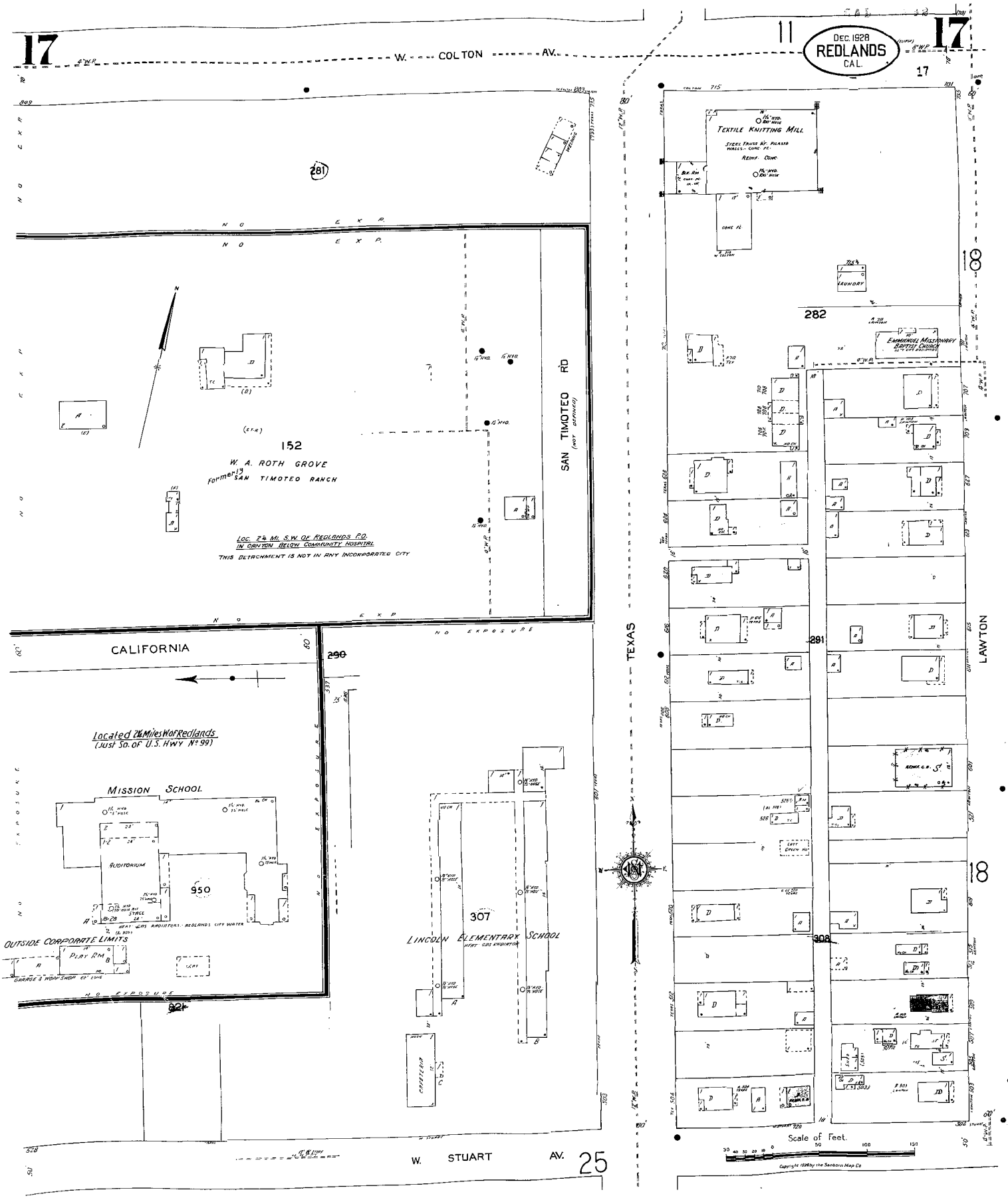
17
W. COLTON AV.
11
Dec. 1928
REDLANDS
CAL.
17
TEXTILE KNITTING MILL
LAUNDRY
282
EMMANUEL MISSIONARY BAPTIST CHURCH
281
N O E X P.
152
W. A. ROTH GROVE
Formerly SAN TIMOTEO RANCH
LOC. 7¼ MI. S.W. OF REDLANDS P.O.
IN ORANGE BELOW COMMUNITY HOSPITAL
THIS DETACHMENT IS NOT IN ANY INCORPORATED CITY
SAN TIMOTEO RD
(NOT DEDICATED)
CALIFORNIA
290
Located 7¼ Miles W of Redlands
(Just So. of U.S. HWY No 99)
MISSION SCHOOL
AUDITORIUM
950
STAGE
OUTSIDE CORPORATE LIMITS
PLAY RM
307
LINCOLN ELEMENTARY SCHOOL
TEXAS
291
LAWTON
308
18
W. STUART AV.
25
Scale of Feet.
Copyright 1928 by the Sanborn Map Co.

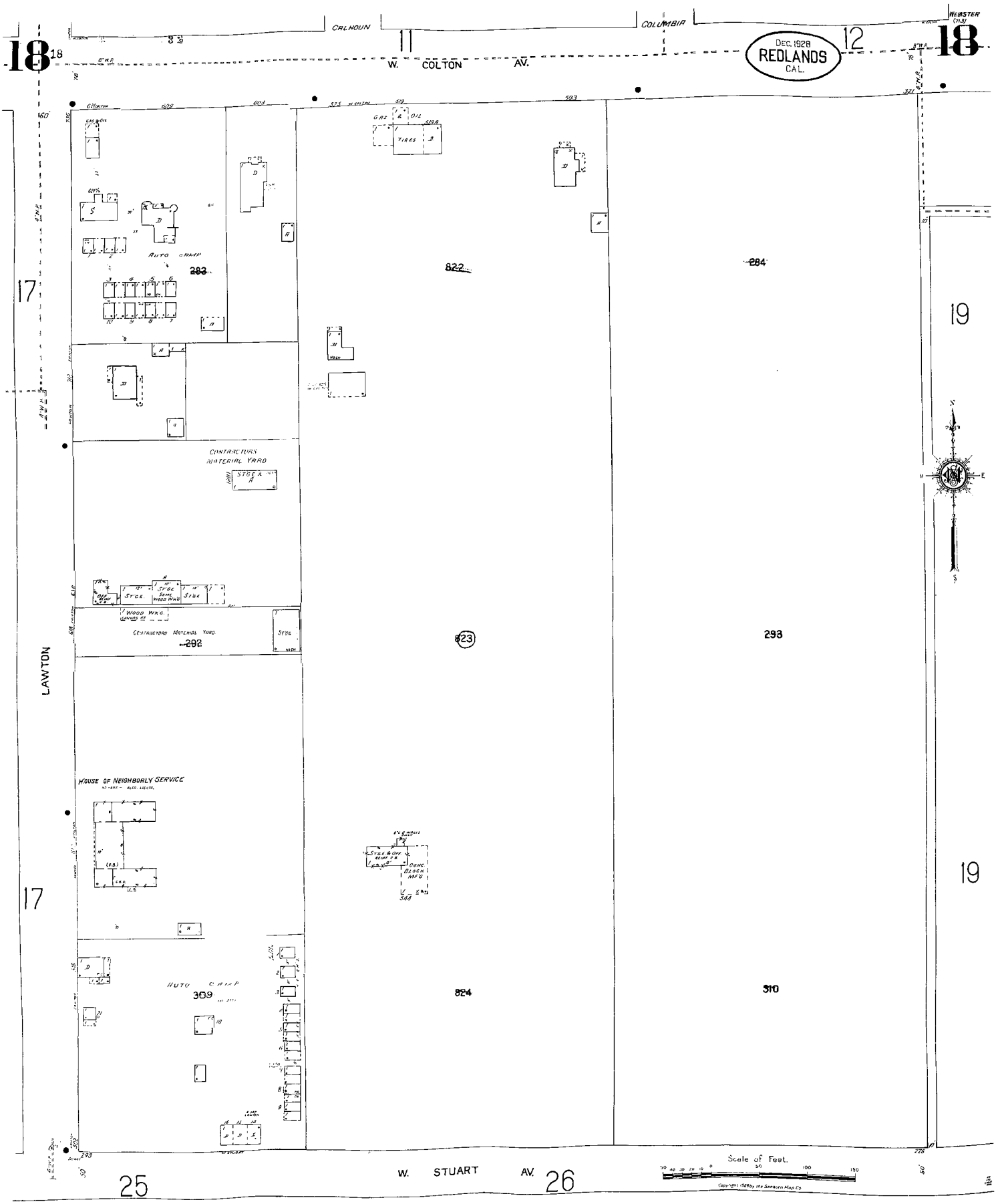
CALHOUN
COLUMBIA
WEBSTER
DEC. 1928
REDLANDS
CAL.
W. COLTON AV.
LAWTON
W. STUART AV.
AUTO CAMP
CONTRACTORS MATERIAL YARD
HOUSE OF NEIGHBORLY SERVICE
Scale of Feet.
18
11
12
17
19
25
26
283
822
284
292
823
293
309
824
310

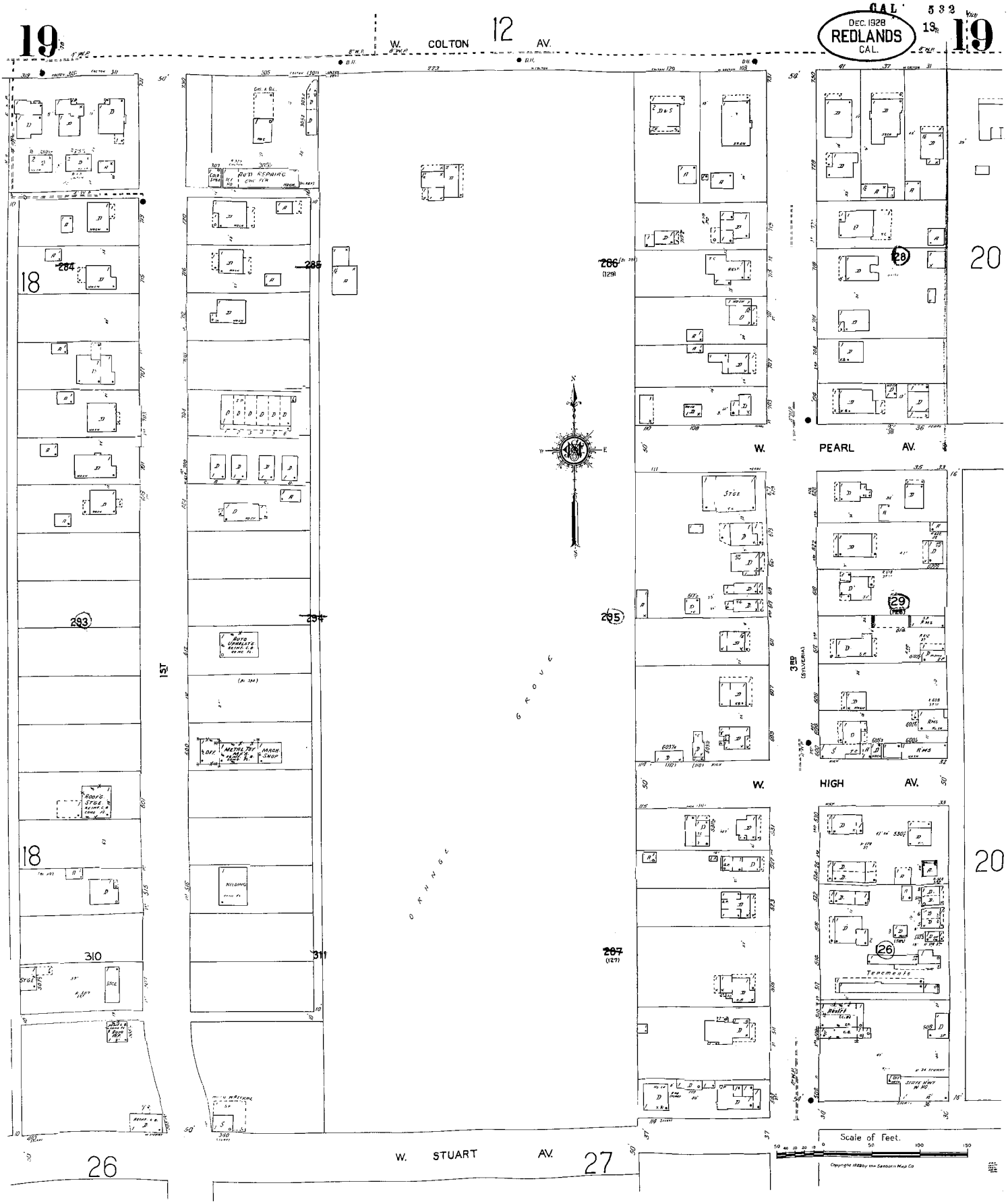

CAL 532
DEC. 1928
REDLANDS
CAL.
19
12
W. COLTON AV.
W. PEARL AV.
W. HIGH AV.
W. STUART AV.
1ST
3RD (SYLVERIA)
ORANGE GROVE
AUTO REPAIRS
AUTO UPHOLST'G
METAL TOY MFG
MACH SHOP
WELDING
Tenements
Scale of Feet.
Copyright 1928 by the Sanborn Map Co

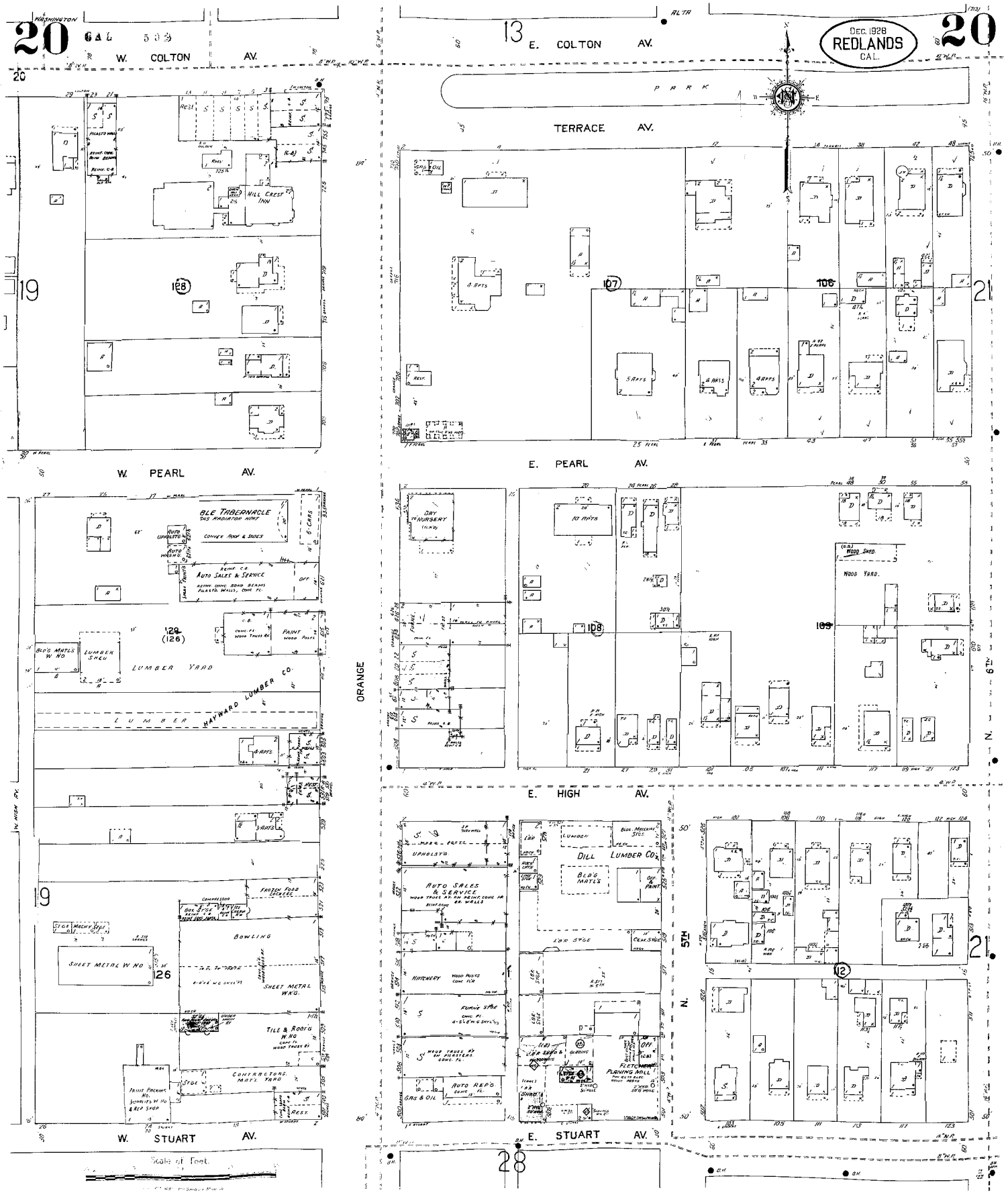

DEC. 1928
REDLANDS
CAL.
20
W. COLTON AV.
E. COLTON AV.
13
PARK
TERRACE AV.
HILL CREST INN
W. PEARL AV.
E. PEARL AV.
BLE TABERNACLE
AUTO SALES & SERVICE
LUMBER YARD
HAYWARD LUMBER CO.
LUMBER
DAY NURSERY
WOOD YARD
ORANGE
E. HIGH AV.
BOWLING
SHEET METAL W. HO
SHEET METAL WKG.
TILE & ROOFG W. HO
CONTRACTORS MATL YARD
FROZEN FOOD LOCKERS
W. STUART AV.
E. STUART AV.
AUTO SALES & SERVICE
DILL LUMBER CO.
BLDG MATLS
HATCHERY
FURNIE STGE
AUTO REPG
GAS & OIL
FLETCHER PLANING MILL
N. 5TH
N. 6TH
Scale of Feet.

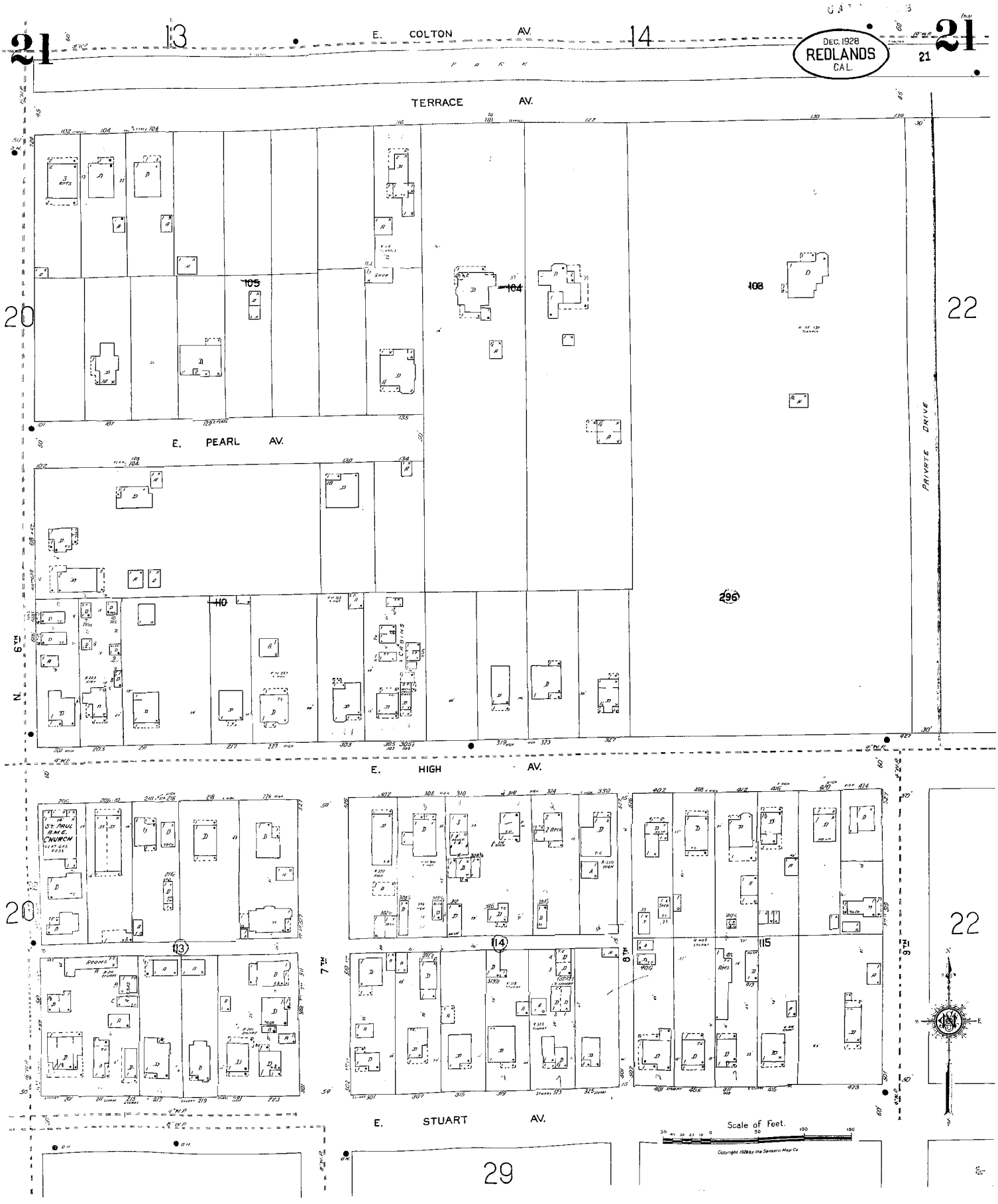

21
13
E. COLTON AV.
14
DEC. 1928
REDLANDS
CAL.
21
TERRACE AV.
105
104
108
20
22
E. PEARL AV.
PRIVATE DRIVE
110
296
N. 6TH
E. HIGH AV.
ST. PAUL A.M.E. CHURCH
13
14
115
7TH
8TH
9TH
20
22
E. STUART AV.
Scale of Feet.
29

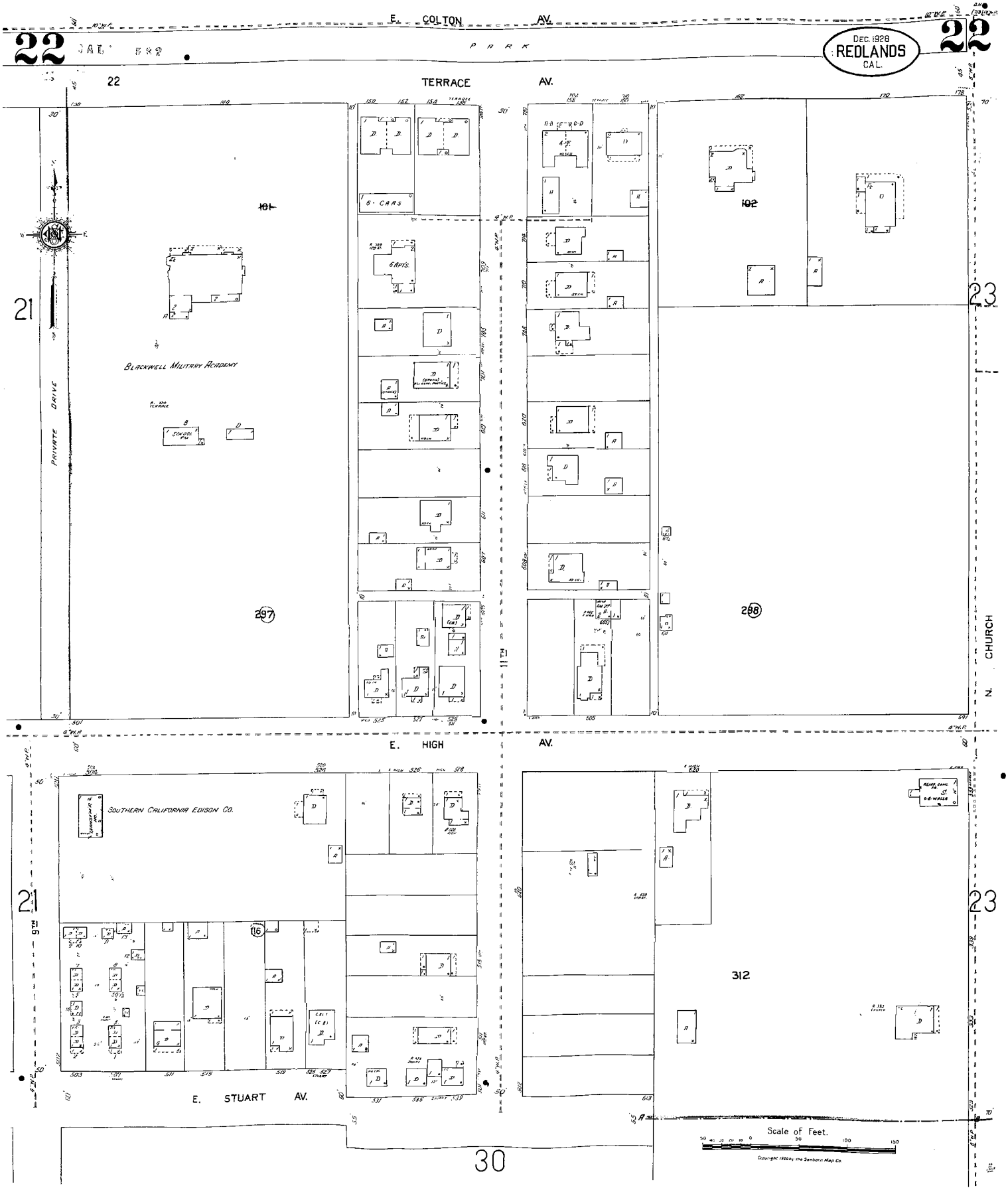

E. COLTON AV.
22
PARK
DEC. 1928
REDLANDS
CAL.
22
TERRACE AV.
101
102
6 - CARS
6 APTS.
21
23
BLACKWELL MILITARY ACADEMY
PRIVATE DRIVE
297
298
11TH
N. CHURCH
E. HIGH AV.
SOUTHERN CALIFORNIA EDISON CO.
116
312
9TH
E. STUART AV.
30
Scale of Feet.

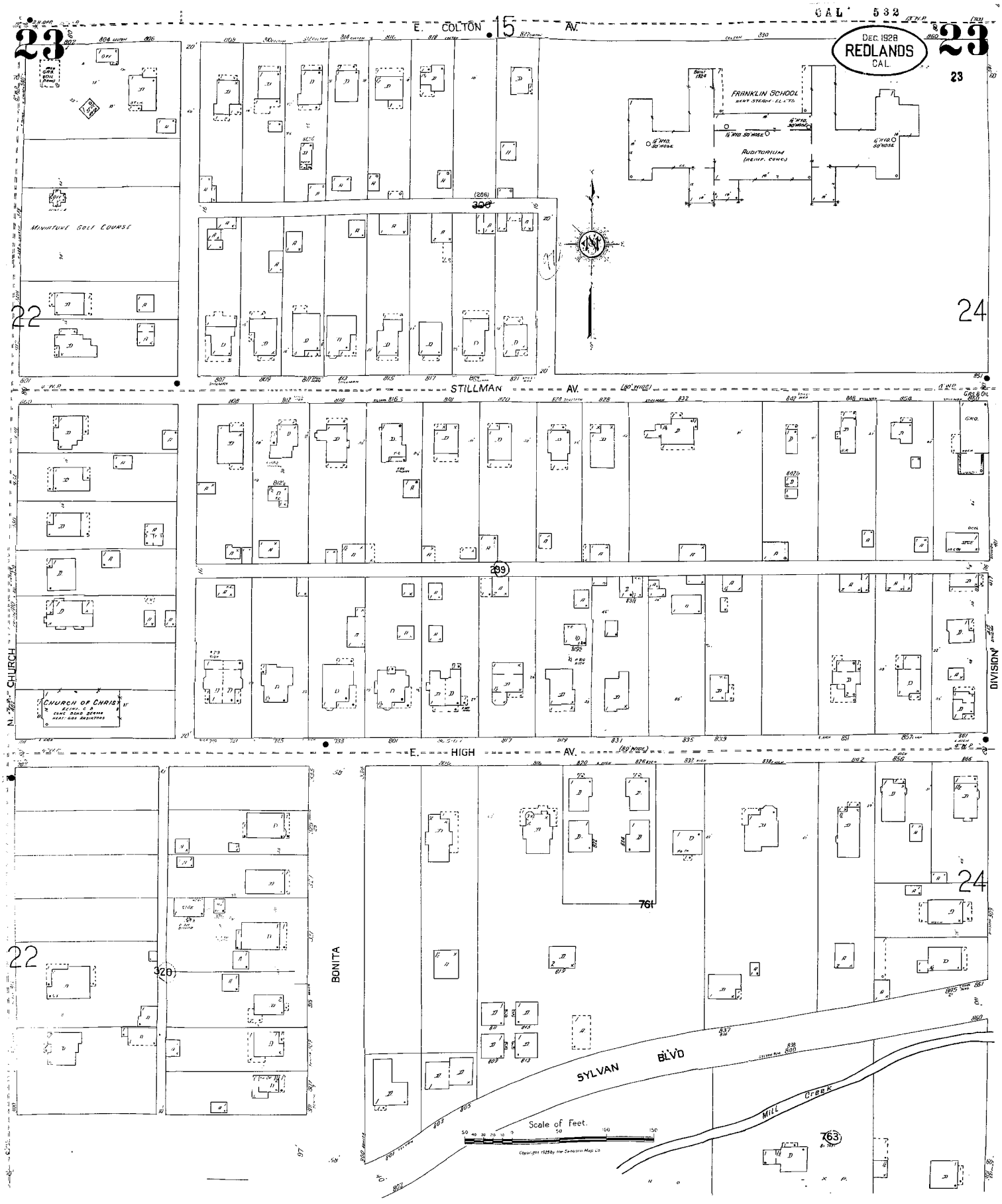
CAL. 532
E. COLTON AV.
23
Dec. 1928
REDLANDS
CAL.
23
FRANKLIN SCHOOL
AUDITORIUM
(REINF. CONC.)
MINIATURE GOLF COURSE
22
24
STILLMAN AV.
N. CHURCH
DIVISION
CHURCH OF CHRIST
E. HIGH AV.
BONITA
SYLVAN BLVD
MILL CREEK
Scale of Feet.

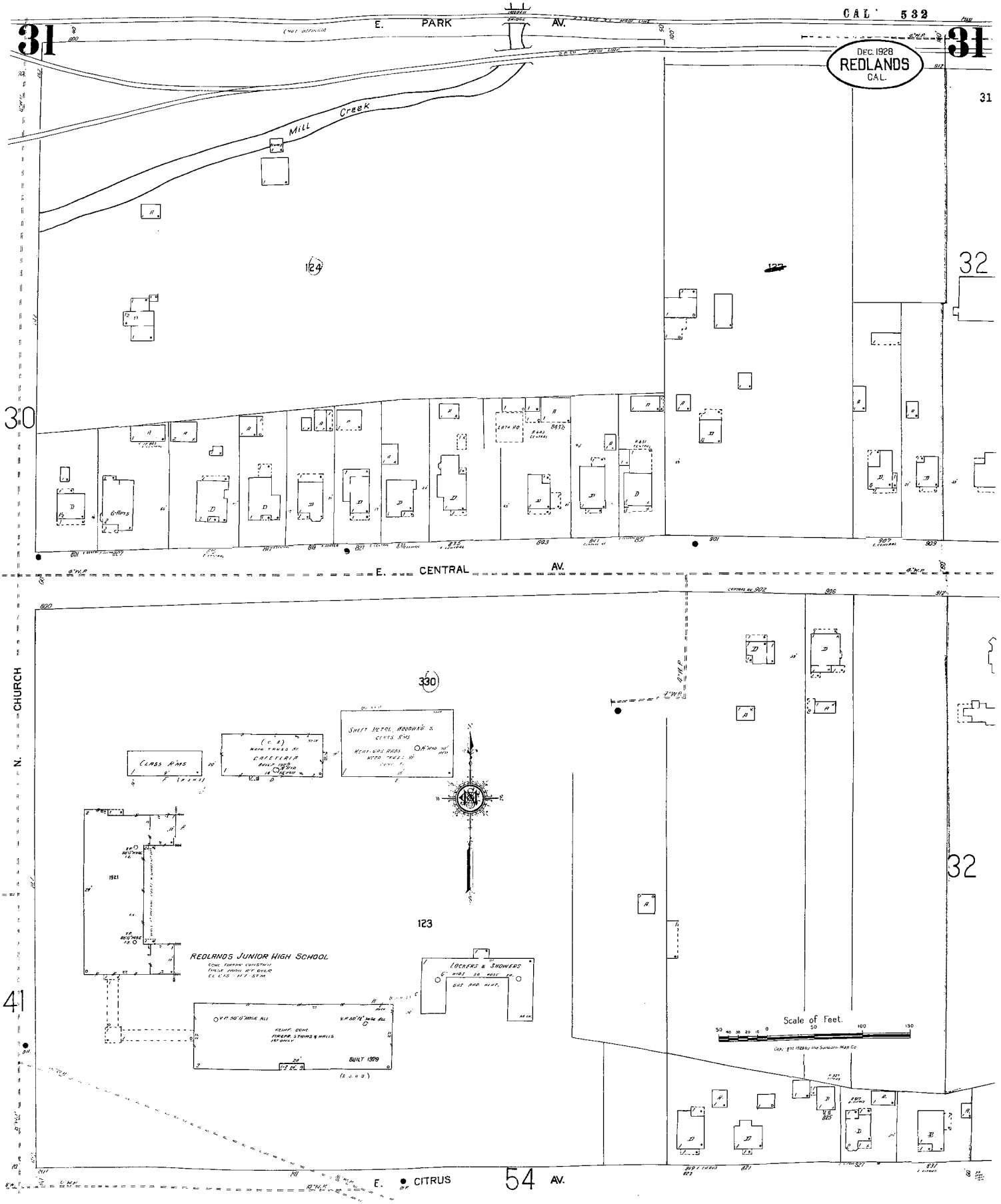
CAL 532
31
E. PARK AV.
DEC. 1928
REDLANDS
CAL.
Mill Creek
124
127
32
30
E. CENTRAL AV.
N. CHURCH
330
CLASS R'MS
CAFETERIA
SHEET METAL, WOODWN'G & CLASS R'MS
1921
123
REDLANDS JUNIOR HIGH SCHOOL
LOCKERS & SHOWERS
BUILT 1929
41
Scale of Feet.
E. CITRUS
54 AV.

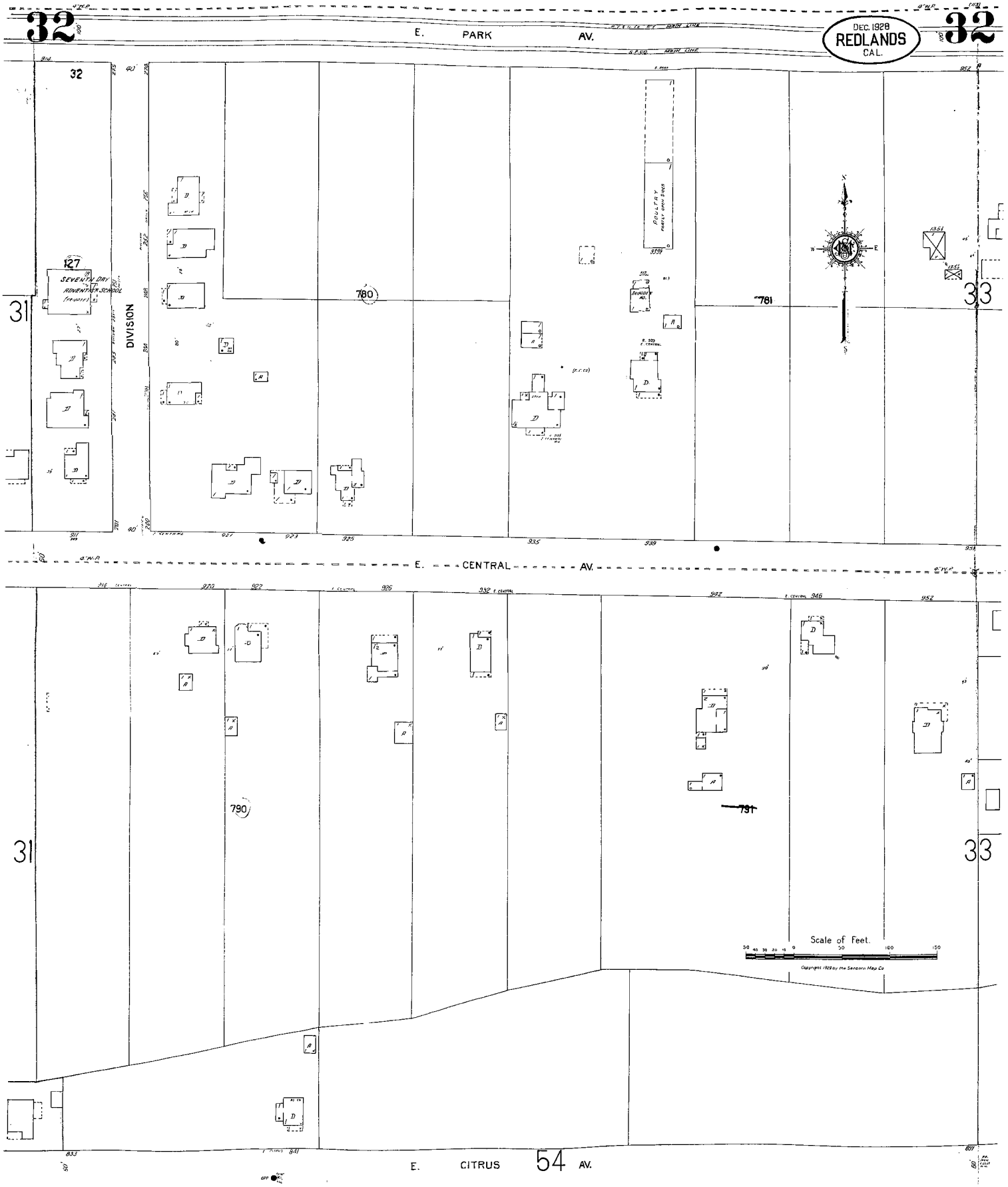
32
E. PARK AV.
DEC. 1928
REDLANDS
CAL.
32
127
SEVENTH DAY ADVENTIST SCHOOL
DIVISION
780
781
31
33
E. CENTRAL AV.
790
791
31
33
Scale of Feet.
50 40 30 20 10 0 50 100 150
Copyright 1928 by the Sanborn Map Co.
E. CITRUS 54 AV.

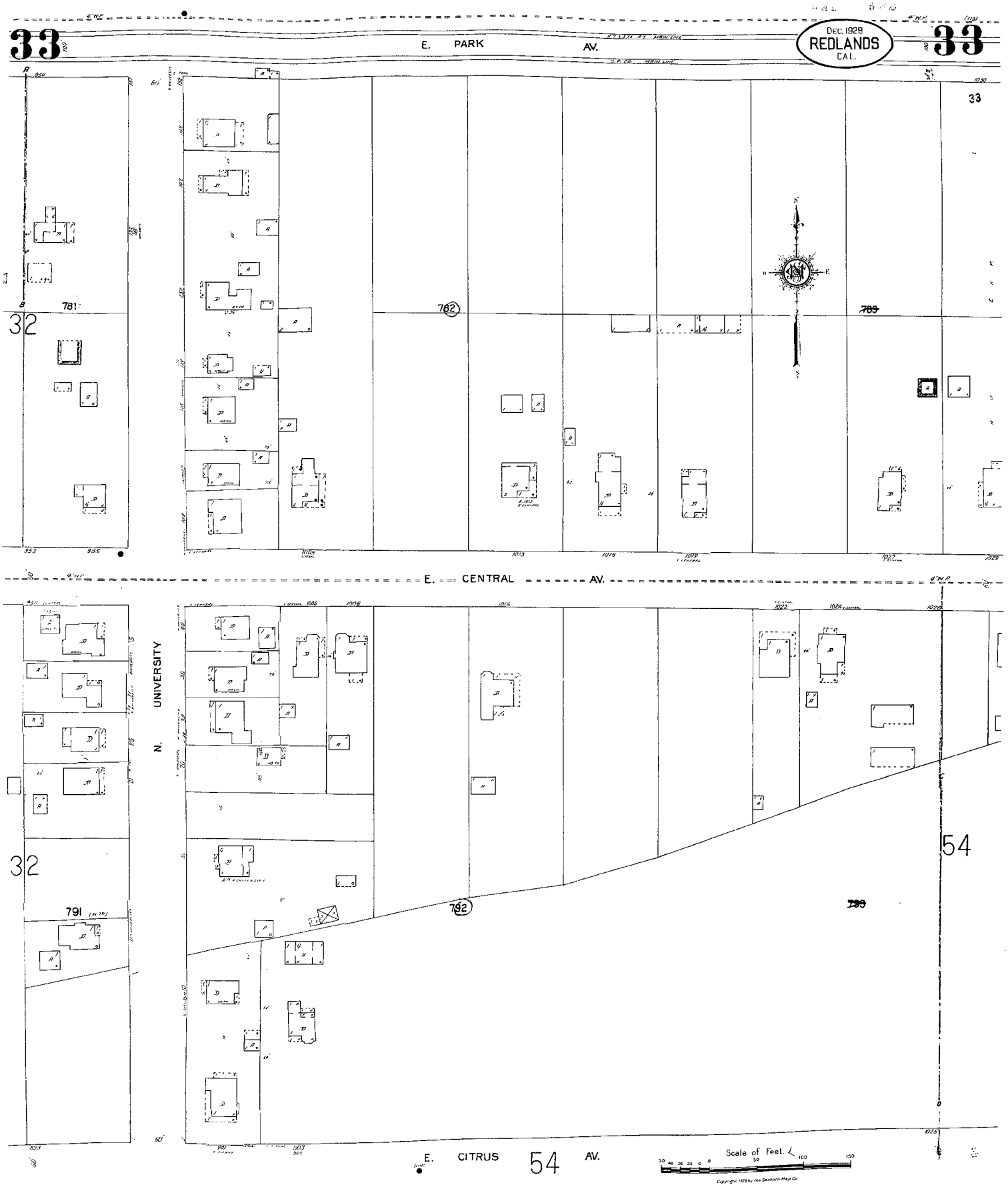
33
E. PARK AV.
DEC. 1928
REDLANDS
CAL.
33
33
781
782
789
32
E. CENTRAL AV.
N. UNIVERSITY
32
791
792
789
54
E. CITRUS 54 AV.
Scale of Feet.

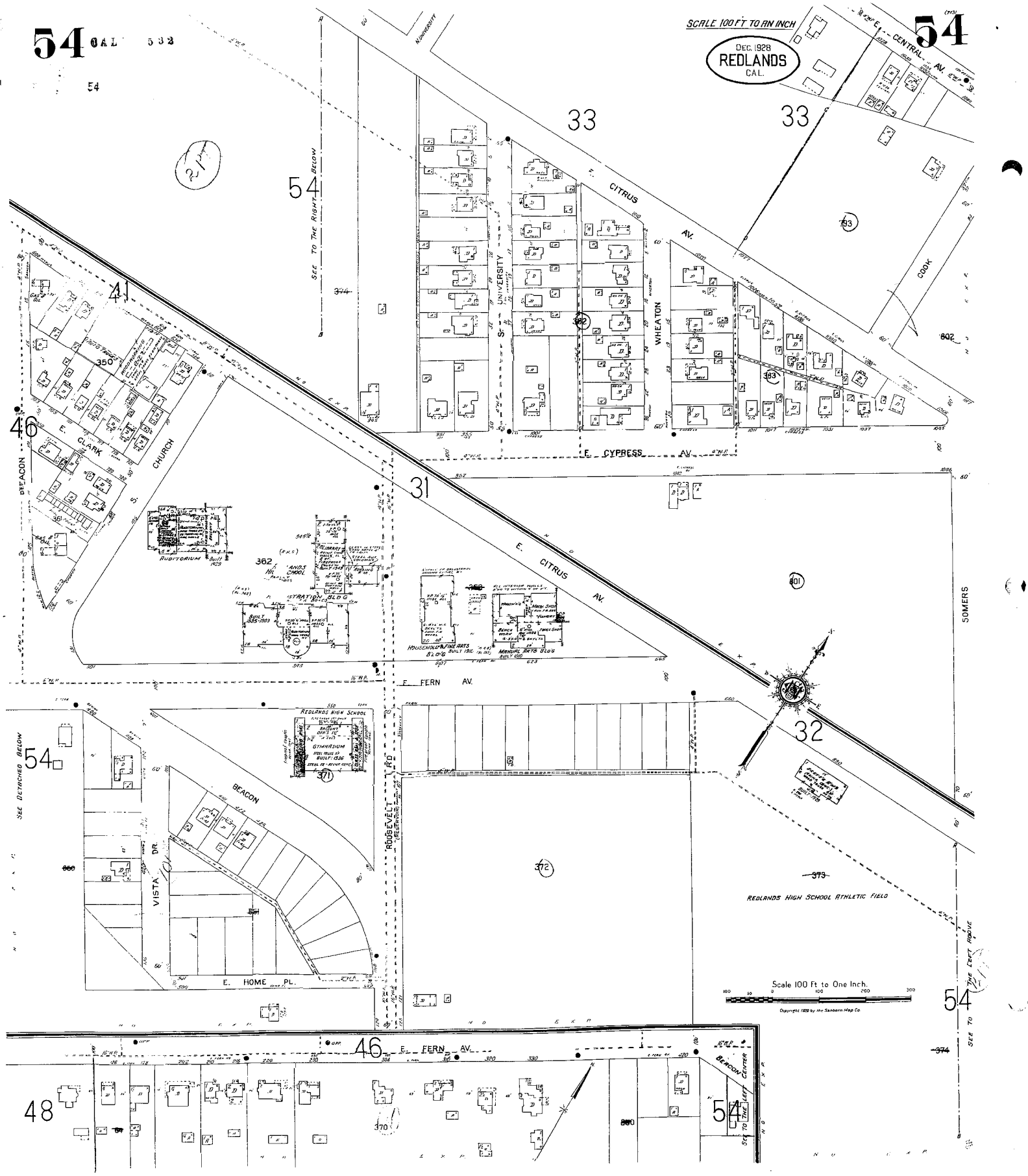
54
CAL 532
SCALE 100 FT TO AN INCH
DEC. 1928
REDLANDS
CAL.
E. CENTRAL AV.
33
33
54
SEE TO THE RIGHT BELOW
CITRUS AV.
S. UNIVERSITY
WHEATON
COOK
41
46
E. CLARK
S. CHURCH
DEACON
E. CYPRESS AV.
31
E. CITRUS AV.
AUDITORIUM
HOUSEHOLD & FINE ARTS BLDG
MANUAL ARTS BLDG
SOMERS
E. FERN AV.
32
REDLANDS HIGH SCHOOL
GYMNASIUM
54
SEE DETACHED BELOW
BEACON
VISTA DR.
ROOSEVELT RD
E. HOME PL.
REDLANDS HIGH SCHOOL ATHLETIC FIELD
Scale 100 Ft to One Inch.
54
SEE TO THE LEFT ABOVE
46
E. FERN AV.
BEACON
48
54

1-13/38 C 20. 1945

CAL 512 I

74

SANBORN MAP COMPANY

POPULATION 2000

PREVAILING WINDS W.NW.

FOR WATER FACILITIES AND FIRE DEPARTMENT SEE REPORT

FONTANA

SAN BERNARDINO CO.

CAL.

SEPT. 1929

NEW YORK

CONSTRUCTED UNDER THE SUPERVISION OF THE SANBORN MAP COMPANY
AND REVISED TO THE PRODUCTION OF THIS MAP
SANBORN MAPS REPRESENT THE MOST COMPLETE, ACCURATE & CONSISTENT RECORD OF PROPERTY

NOT INCORPORATED

WATER FAC.: PRIVATELY OWNED SYSTEM OF FONTANA UNION WATER CO. & PRESSURE SYSTEM OF FONTANA DOMESTIC WATER CO. SUPPLIES DISTRICT FROM 2 SOURCES, RESERVOIRS, TOTAL CAPY 1,382,000 GAL. CO. SUPPLIES DISTRICT FROM 2 SOURCES, RESERVOIRS, TOTAL CAPY 1,382,000 GAL. CO. NO. 1 & 2 WELLS 90' & 94' DEEP, EQUIPPED WITH 6" & 8" CENTRIFUGAL PUMPS IN VARIOUS LOCATIONS & THEIR CAPACITIES UNDER 24 HOUR TEST TO AVERAGE 1,000 GPM. CO. NO. 3 WELL NO. 1 IS 1,400' N. OF C. & F. R.R. 110 NEW 12" MAIN; THENCE TOOO 90'-10" E. & 16" INVERTED SIPHON; PRESSURE AT WELL 70-80 LBS. NO. 2 WELL NO. 1 IS 1,400' N. OF C. & F. R.R. 110 NEW 12" MAIN; THENCE TOOO 90'-10" E. & 16" INVERTED SIPHON; PRESSURE AT WELLS 70-80 LBS. NO. 2 WELL NO. 1 IS 1,400' N. OF C. & F. R.R. 110 NEW 12" MAIN; THENCE TOOO 90'-10" E. & 16" INVERTED SIPHON; PRESSURE AT WELLS 70-80 LBS. NO. 3 DOUBLE

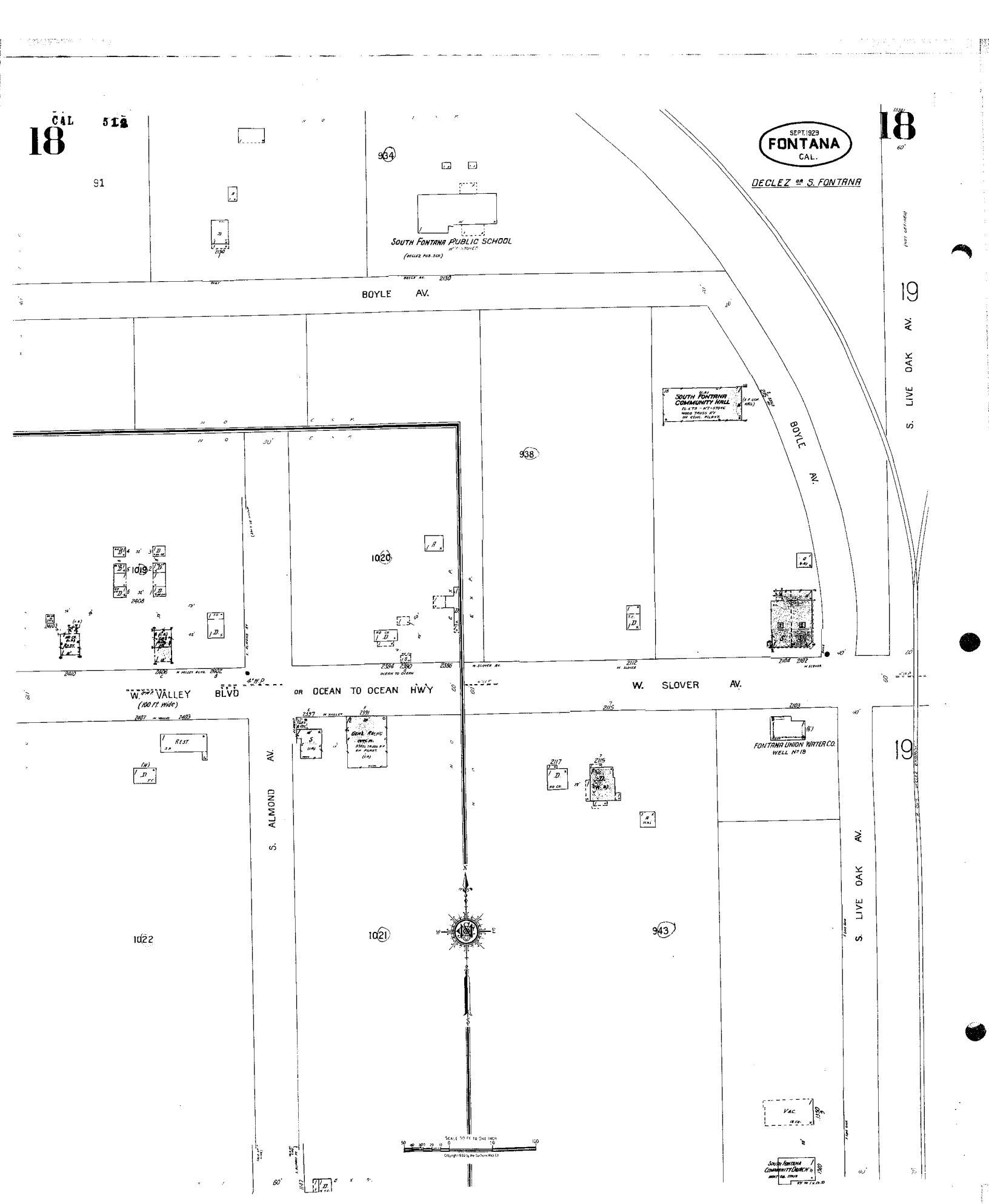

CAL 512
18
SEPT. 1929
FONTANA
CAL.
DECLEZ OR S. FONTANA
SOUTH FONTANA PUBLIC SCHOOL
BOYLE AV.
S. LIVE OAK AV.
SOUTH FONTANA COMMUNITY HALL
W. VALLEY BLVD
(100 ft. wide)
OR OCEAN TO OCEAN HWY
W. SLOVER AV.
S. ALMOND AV.
FONTANA UNION WATER CO.
WELL No 18
1019
1020
1021
1022
934
938
943
19

1938

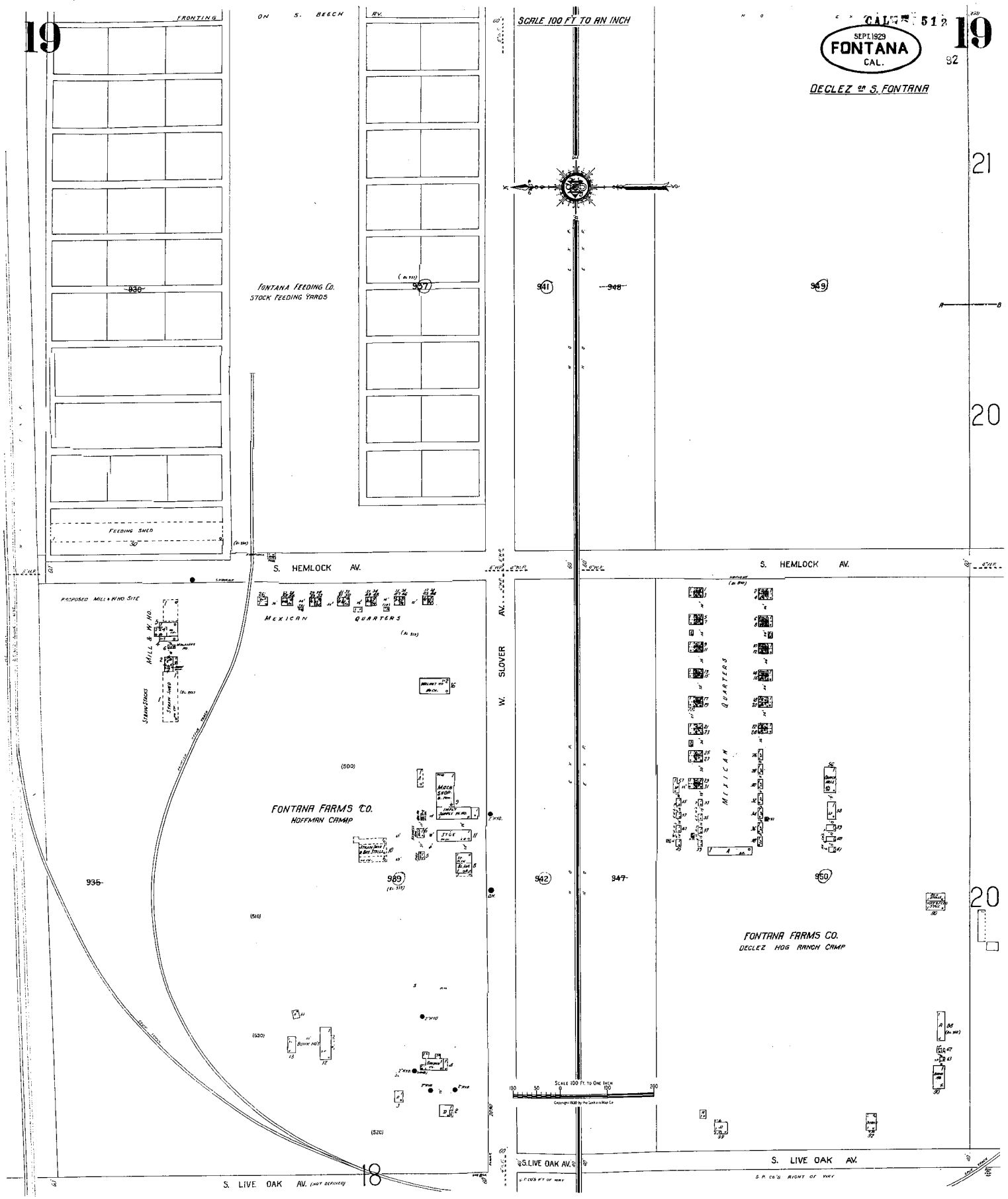
19
FRONTING ON S. BEECH AV.
SCALE 100 FT TO AN INCH
SEPT. 1929
FONTANA
CAL.
DECLEZ or S. FONTANA
19
92
21
20
FONTANA FEEDING CO.
STOCK FEEDING YARDS
936
957
941
948
949
FEEDING SHED
S. HEMLOCK AV.
S. HEMLOCK AV.
PROPOSED MILL & M.HO. SITE
MILL & M. HO.
STEAM STACK
MEXICAN QUARTERS
W. SLOVER AV.
FONTANA FARMS CO.
HOFFMAN CAMP
935
989
942
947
950
MEXICAN QUARTERS
FONTANA FARMS CO.
DECLEZ HOG RANCH CAMP
20
SCALE 100 FT. TO ONE INCH
S. LIVE OAK AV.
S. LIVE OAK AV. (NOT DEFINED)
S. LIVE OAK AV.
S. P. CO'S RIGHT OF WAY
18

Rev 1- 7/31- R.M.H. 10/20/45

1

LOMA LINDA, CAL.

New Index, May, 1931

STREETS

	Sheet
A	
Anderson, N.	201-339 *1
" "	880-831 2
" S.	103-341 *5
" "	200-385 *3
" "	180-686 1
" "	639-762 2
B	
Barton Av., E.	*8
C	
Central Av., W.	200-298 5
" "	300-514 *4
" "	371-615 *7
Colton Av., E.	100-333 3
" "	332-441 7
" W.	103-129 3
Court	100-245 2
"	250-341 3
E	
Evans	4
L	
Lind Av.	3
Loma Linda Dr.	5
M	
Mound City Av.	100-336 *8
" " "	101-319 *6
" " "	340-539 6
" " "	540-899 8
" " W.	150-171 5
O	
Ohio	3
Orange Av.	100-144 *1
" "	412-579 1
P	
Prospect, E.	100-341 6
" "	345-416 *7
" W.	101-363 *3
" "	370-598 7
" "	600-616 7
R	
Richardson	8
S	
San Bernardino	100-326 *6
" "	101-385 *4
" S.	103-115 *5
" Juan Dr.	7
" St.	4
" Lucas Dr.	7
" Marcos "	7
" Mateo "	7
Shoyardson "	4
Starr Av.	2
Stewart	6
"	200-515 4
V	
Van Luvan	*4

SPECIALS

C	
College of Medical Evangelists	5
L	
Loma Linda Academy (Seventh Day Adventist School)	2
Loma Linda Church School (Seventh Day Adventist)	2
Loma Linda Dairy	1
" " Sanitarium	6
" " Property	1
P	
Post Office	5

* Indicates only one side of street shown.

83

72

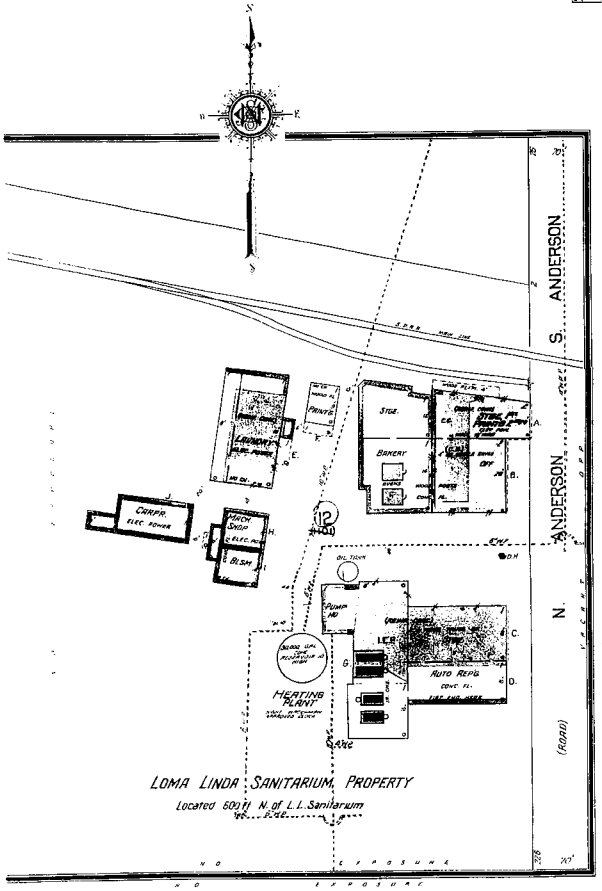

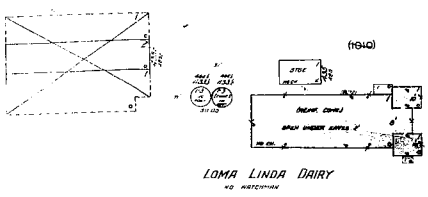

Scale of Feet

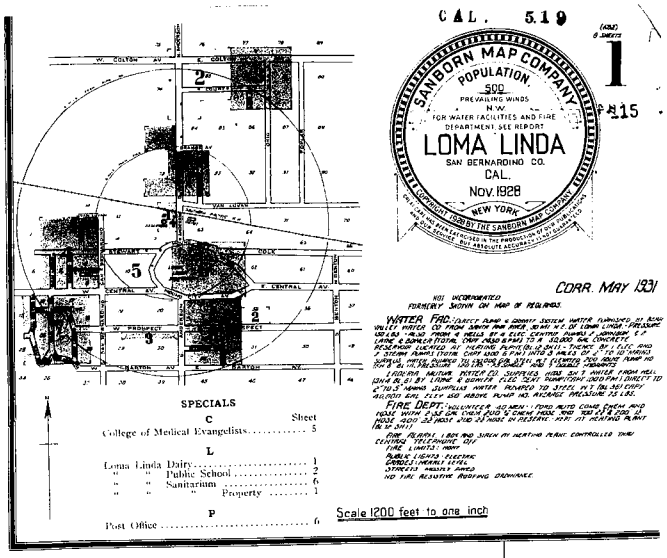

CAL. 5.19

SANBORN MAP COMPANY
POPULATION 500
PREVAILING WINDS N.W.
FOR WATER FACILITIES AND FIRE DEPARTMENT SEE REPORT
LOMA LINDA
SAN BERNARDINO CO.
CAL.
Nov. 1928
NEW YORK

1

115

CORR. MAY 1931

NOT INCORPORATED
FORMERLY SHOWN ON MAP OF REDLANDS

WATER FAC.: DIRECT PUMP & GRAVITY SYSTEM. WATER FURNISHED BY SAN VALLEY WATER CO. FROM SMITH RUN RIVER, 30 MI. W. & OF LOMA LINDA. PRESSURE 100 & 60 - 78.00 FROM 4 WELLS 85' & ELEC. CENTRIF. PUMPS 1 JOHNSON 6" & 1 SUBMERSIBLE, CAP. 1400 & 900 G.P.M.; TO 4 - 10,000 GAL. CONCRETE RESERVOIR LOCATED AT HEATING PLANT EL. 1340'; 1 - 8" & 1 - 10" CI. MAINS & 1 STEAM PUMP; (TOTAL CAP. 2400 G.P.M.) 2 MILES OF 6" TO 10" MAINS. WATER PUMPED TO RESERVOIR 24 HR. AT ELEVATED 700 GAL. PUMP HO. ON 4 & 6" CI. MAINS. 1 - 6" & 1 - 8" CI. MAINS FROM WELL.

1 DOMINO METER PITTED CO. SUPPLIES 1000 GAL. WATER

ON 4 & 6" CI. BY LOMA LINDA. 2 - 6" & 1 - 8" CI. SERV. CONNECTIONS ON 6" CI. MAINS. SUPPLIES WATER PUMPED TO STEEL 75' DIA. 30' DEEP ELEVATED 60 FT. 1 - 6" & 1 - 8" ALARM CHECK VALVE AND ALARM GONG.

FIRE DEPT.: VOLUNTEER, 40 MEN; 1 - 1500 GAL. MOTOR COMB. ENGINE AND HOSE WITH 1 - 6" & 1 - 4" CHEMICAL 1 - 6" & 1 - 4" 200 GAL. HOSE, 400 - 2½ HOSE, 300 - 2½ HOSE IN RESERVE. 1 - 6" CI. MAINS ON HEATING PLANT EL. 1340'.

FIRE ALARM: 1 BOX AND SIREN ON HEATING PLANT CONTROLLED THRU CENTRAL TELEPHONE OFF.

FIRE LIMITS: NONE.

PUBLIC LIGHTS: ELECTRIC.

GARAGES: 1 NORMAL CAPACITY.

STREETS: PAVED.

NO FIRE RESISTIVE ROOFING ORDINANCE.

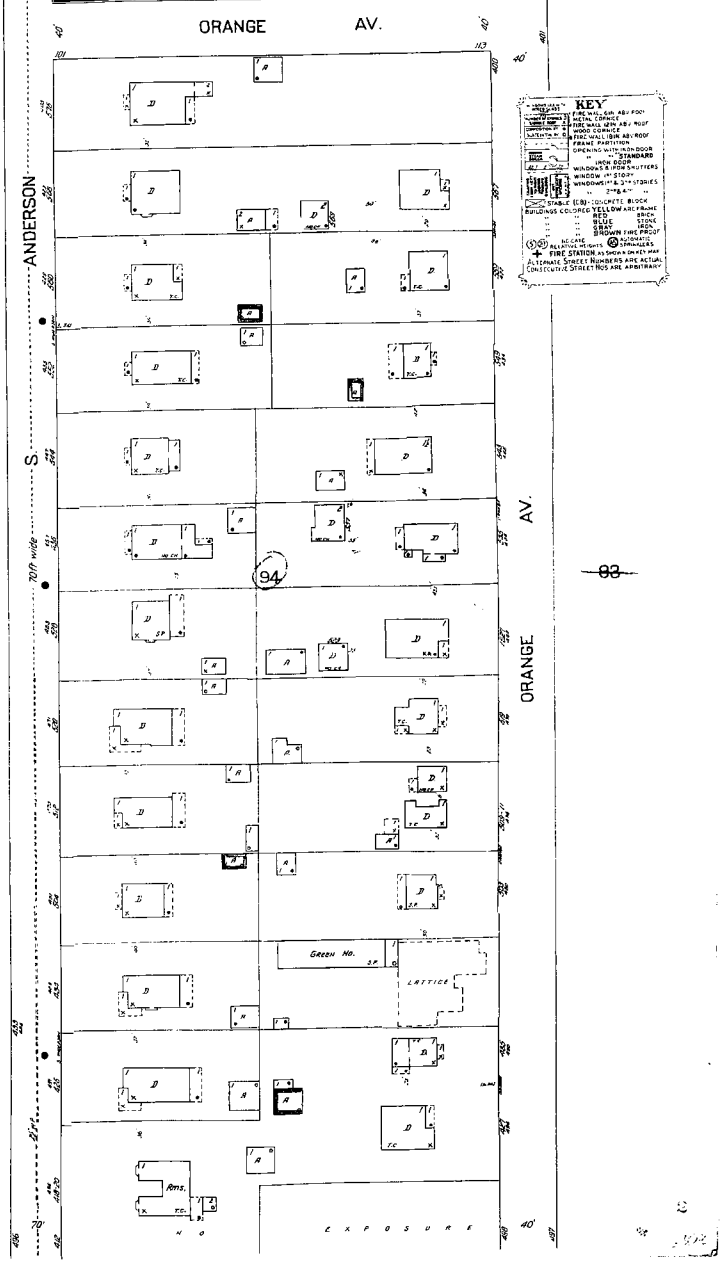

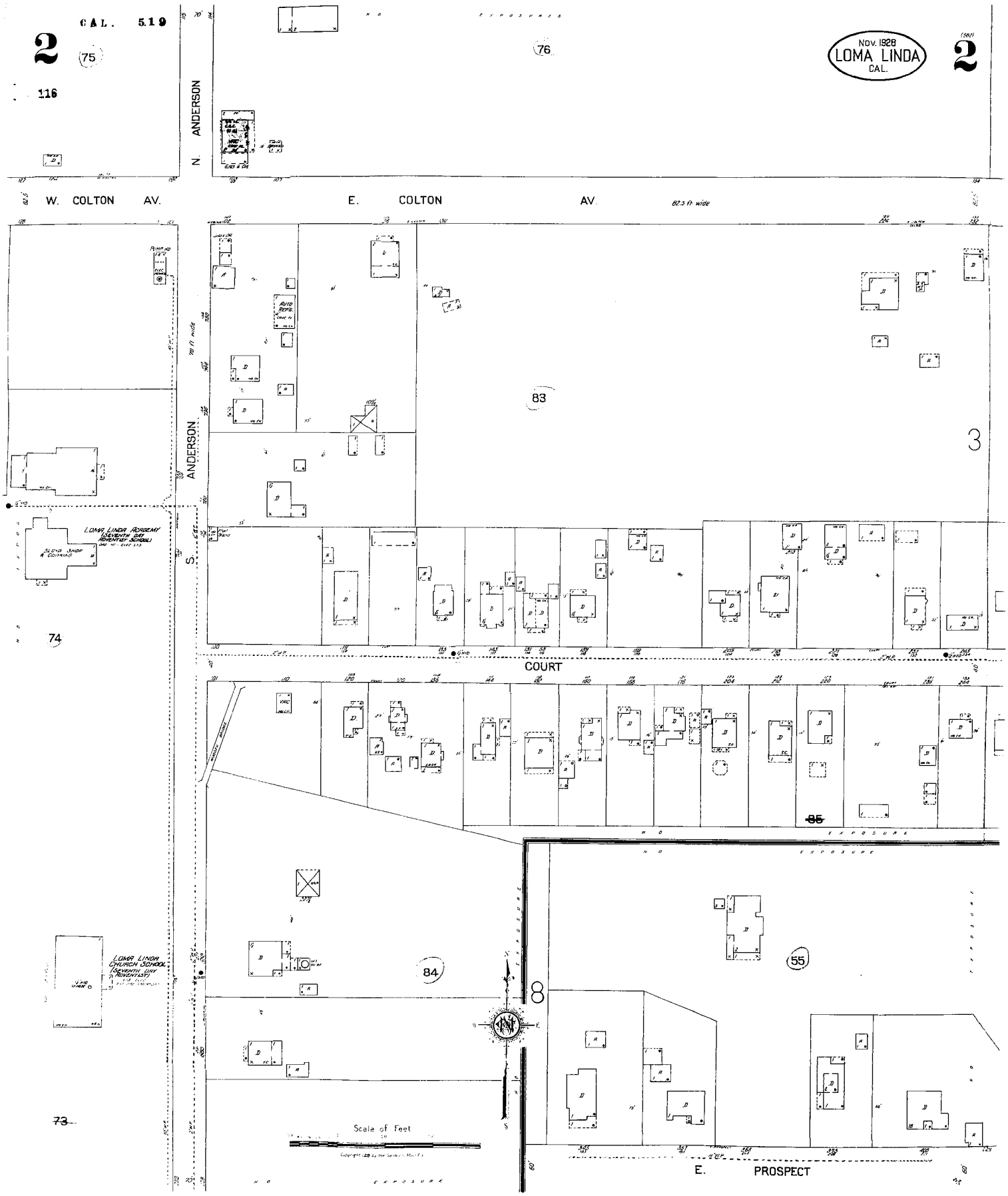
CAL. 519
2
75
116
76
N. ANDERSON
Nov. 1928
LOMA LINDA
CAL.
(1931)
2
W. COLTON AV.
E. COLTON AV.
82.5 ft. wide
70 ft. wide
ANDERSON
S.
83
3
LOMA LINDA ACADEMY (SEVENTH DAY ADVENTIST SCHOOL)
74
COURT
85
84
8
55
LOMA LINDA CHURCH SCHOOL (SEVENTH DAY ADVENTIST)
73
Scale of Feet
E. PROSPECT

1931

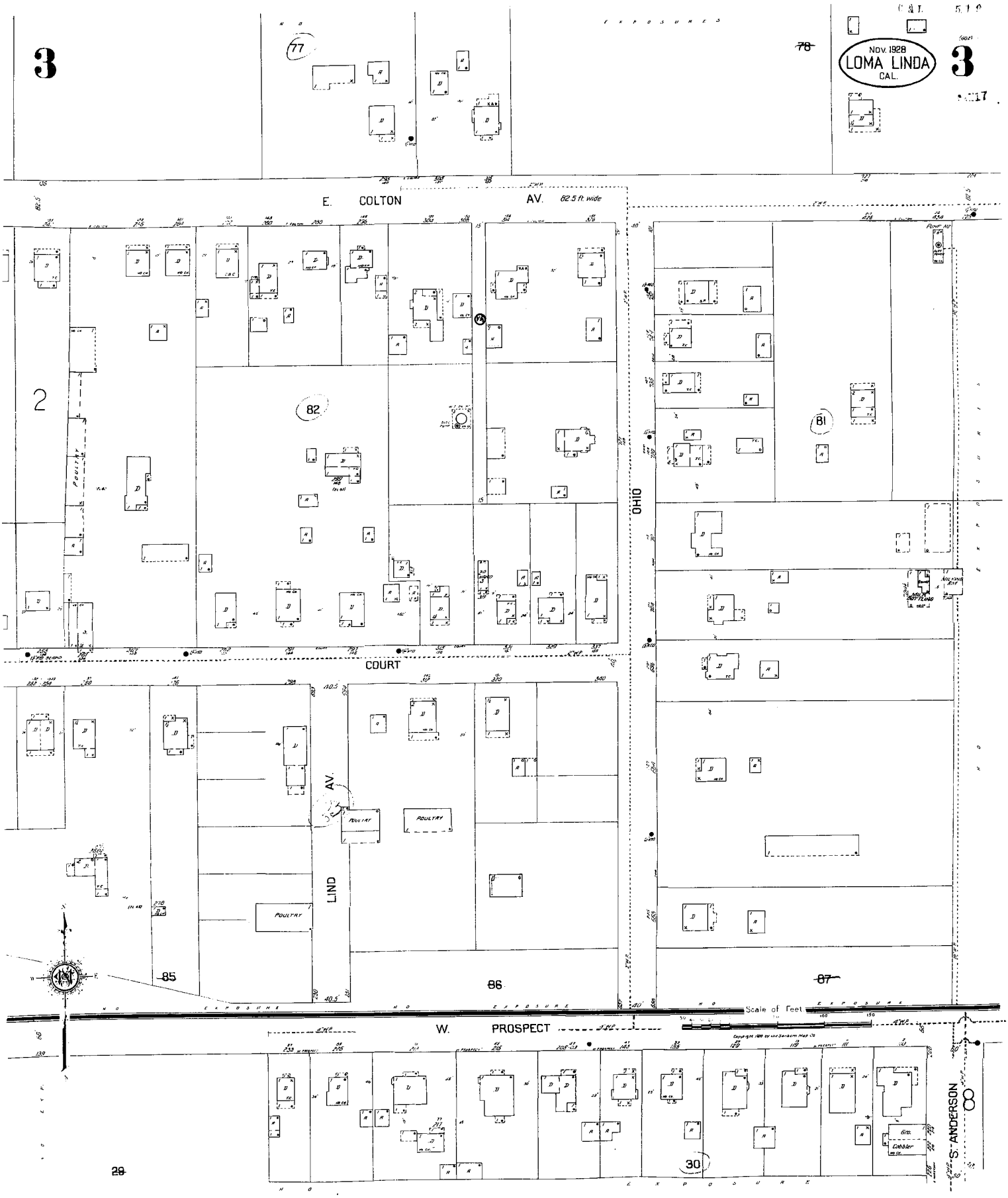
3
77
78
Nov. 1928
LOMA LINDA
CAL.
3
E. COLTON AV. 82.5 ft. wide
2
82
81
OHIO
COURT
AV.
LIND
POULTRY
85
86
87
W. PROSPECT
Scale of Feet
S. ANDERSON
30
29

1931

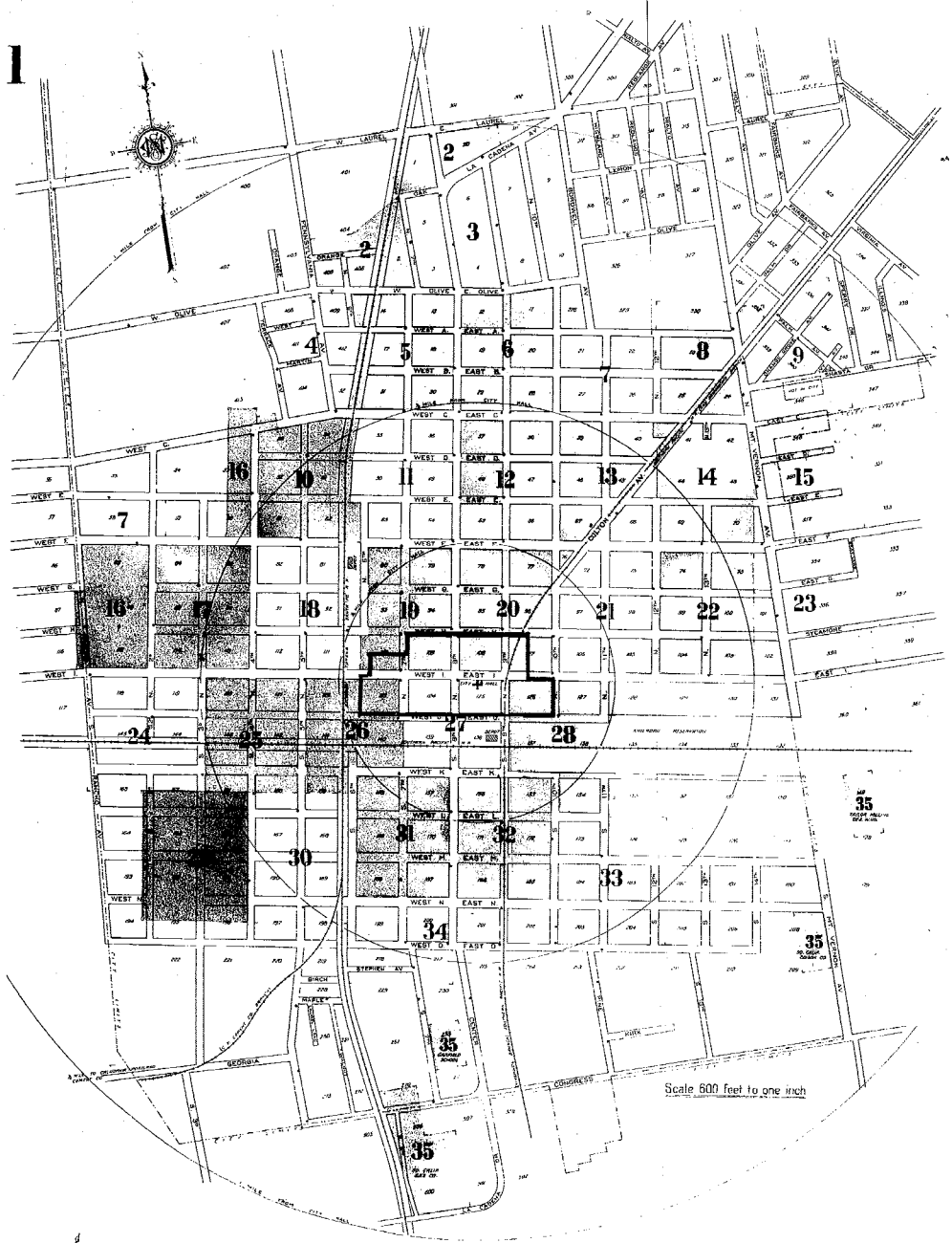

SANBORN MAP COMPANY

POPULATION 1500

PREVAILING WINDS WEST

ICE, WATER FACILITIES AND FIRE DEPARTMENT, SEE REPORT

COLTON

SAN BERNARDINO CO. CAL.

JULY, 1926

NEW YORK

CORR. Nov. 1930

CORR. TO 1930

WATER WORKS :- MUNICIPAL OWNERSHIP. - GRAVITY SYSTEM. - WATER TAKEN AT ARTESIAN WELLS LOCATED 9 AND ¾ MILES N. OF TOWN, FURNISHING A TOTAL OF 2,150,000 GALS. WATER DAILY; PUMPED INTO 4 CONCRETE RESERVOIRS (COMBINED CAPACITY, 2,000,000 GALS.), AVERAGE ELEVATION AND ABOVE BUSINESS DISTRICT, 69 & HYDRAULIC ELEC. DRIVEN PUMPS, COMBINED CAPACITY APPROX.- WATER 1650 G.P.M. - 4 AIRLIFT PUMPS, COMBINED CAPY. APPROX. 300 G.P.M. IN RESERVE. - TRIBUTARY BY GRAVITY TO PIPING:- 45 MILES OF PIPE 4" AND LARGER - 37 HYDRANTS AND 90 GATE VALVES. - AVERAGE PRESSURE, 40 LBS. IN BUSINESS DISTRICT - IN CASE OF FIRE CONNECTION CAN BE MADE WITH RIVERSIDE. - HIGHLANDS 6" HIGH PRESSURE MAIN, INCREASING PRESSURE TO 70 LBS. - DOUBLE HYDRANTS HAVE 1-4" STEAMER CONNECTION AND 1-2½" CONN

FIRE DEPT. :- VOLUNTEER CO., CHIEF AND 24 MEMBERS.- 2 DRIVERS, FULLY PAID, SLEEP IN ENGINE HS. - 1 ENGR. PAID, PARTLY PAID. - 1 SPRINGFIELD TRIPLE COMB CHEM. PUMP (CAPY 375 G.P.M.) AND HOSE WAGON WITH 1000 FT. HOSE, 800 & CHEM HOSE AND 1 - 50 GAL. CHEM. TOUR. - 1 SPRINGFIELD TRIPLE COMB CHEM. PUMP (CAPY. 350 G.P.M.) AND HOSE WAGON WITH 1000 FT. HOSE, 300 FT. HOSE, 300 & CHEM HOSE, 1- 40 GAL. CHEM. TANK AND 1 FORMITE GENERATOR WITH 100 LBS. OF POWDER. - DOES 2ND AND 3RD ALARM HOSE IN RESERVE. - ALL APPARATUS KEPT IN FIRE STATION AT CITY HALL. -

FIRE ALARM :- BY TELEPHONE TO CITY STATION WHERE THERE IS A CONTINUOUS DAY AND NIGHT WATCH BY WIRE - CITY IS DIVIDED INTO 67 NUMBERED DISTRICTS AND LOCATION OF FIRE IS INDICATED BY NUMBER OF DISTRICT, GIVING NO. OF BOX IN DISTRICT WHERE FIRE EXISTS. THERE EXISTS 1 STATION AT POINT RED LINE ON KEY MAP.

GRADES:- LEVEL

STREETS:- 9 MILES PAVED STREETS.- REMAINDER GRADED DIRT.

NO FIRE LIMITS. NO ZONING ORDINANCE.

KEY

- FIRE WALLS ABV ROOF
- METAL CORNICE
- BRICK CORNICE ABV ROOF
- WOOD CORNICE
- METAL WALL IRON ABV ROOF
- FRAME PARTITION
- OPENING WITH IRON DOOR
- " " STANDARD " "
- " " ROLLING DOOR
- WINDOWS WITH SHUTTERS
- WINDOW 1ST STORY
- WINDOWS 2ND & 3RD STORIES
- " " 4TH "
- STABLE (S) - CONCRETE BLOCK
- BUILDINGS COLORED YELLOW ARE FRAME
- " " RED " BRICK
- " " BLUE " STONE
- " " GRAY " CONC.
- " " BROWN FIRE PROOF
- (A) AUTOMATIC (S) AUTOMATIC
- SPRINKLERS
- FIRE STATION (as shown on key map)

ALTERNATE STREET NUMBERS ARE ASTRIDE. CONSECUTIVE STREET NOS ARE ARBITRARY.

INDEX

STREETS

A. East ... Sheet 1
A. West ... 1
Alabama, N. ... 1
B. East ... 1
B. West ... 1
C. East ... 1
C. West ... 1
Colton Ave. ... 1
Congress ... 1
D. East ... 1
D. West ... 1
E. East ... 1
E. West ... 1
Eighth, N. ... 1
Eleventh, N. ... 1
F. East ... 1
F. West ... 1
Fifth, N. ... 1
Fourth, N. ... 1
G. East ... 1
G. West ... 1
Gray Lane ... 1
H. East ... 1
H. West ... 1
I. East ... 1
I. West ... 1
J. East ... 1
J. West ... 1
Ivy Ave. ... 1
K. East ... 1
K. West ... 1
L. East ... 1
L. West ... 1
La Cadena Ave. ... 1
Laurel, E. W. ... 1
M. East ... 1
M. West ... 1
Mt. Vernon Ave., N. ... 1
N. East ... 1
N. West ... 1
Nancy Jane Lane ... 1
Ninth, N. ... 1
O. East ... 1
O. West ... 1
Olive, E. ... 1
Olive, W. ... 1
Orange ... 1
Grove Ave. ... 1
Palm Ave. ... 1
Pennsylvania Ave. ... 1
R. ... 1
Rancho Ave., N. ... 1
S. ... 1
Second, N. ... 1
Seventh, N. ... 1
Sixth, N. ... 1
Stephens Ave. ... 1
Sterling Ave. ... 1
Tenth, N. ... 1
Terrace Ave. ... 1
Third, N. ... 1
Thirteenth, N. ... 1
Twelfth, N. ... 1
U. ... 1
V. ... 1
W. ... 1
Waterman Ave. ... 1
Wisconsin, N. ... 1
Wright Ave. ... 1

SPECIALS

American Ry Express ... Sheet 1
Arcade Bldg. ... 1
Archibald Bldg. ... 1
A. T. & S. F. Ry Co's Passenger & Freight Depot ... 1
Baptist Church ... 1
Boy Scouts Club House ... 1
Calif. Portland Cement Co. ... 1
Chamber of Commerce ... 1
City Hall & Jail ... 1
Colton Water Supply Co. ... 1
Fruit Exchange Pack'g Hs. ... 1
Lumber Co. ... 1
Municipal Park ... 1
Odd Fellows Temple Assn. ... 1
Union High School ... 1
Baptist Church ... 1
Bldg. ... 1
Bldg. Material Co. ... 1
Brick Co. ... 1
Building ... 1
Church ... 1
Co. ... 1
Co's Office ... 1
Co's Packing House ... 1
Co's Pumping Station ... 1
Co's Shop ... 1
Co's Warehouse ... 1
Co's Yard ... 1
Dairy ... 1
Depot ... 1
Dept. Store ... 1
Dwellings ... 1
Electric Co. ... 1
Engine House ... 1
Factory ... 1
Feed Store ... 1
Flour Mill ... 1
Garage ... 1
Grocery ... 1
Hall ... 1
Hardware Store ... 1
Hotel ... 1
Ice Co's Cotton Gin Plt. ... 1
Jewelry Store ... 1
Lumber Co's Office ... 1
Lumber Co's Yard ... 1
Machine Shop ... 1
Market ... 1
Mercantile Co. ... 1
Methodist Church ... 1
Mill ... 1
Mission ... 1
Office ... 1
Packing House ... 1
Pharmacy ... 1
Planing Mill ... 1
Power Co. ... 1
Presbyterian Church ... 1
Public Library ... 1
Pump House ... 1
Residence ... 1
Restaurant ... 1
Saloon ... 1
Sash & Door Co. ... 1
Saw Mill ... 1
School ... 1
Shop ... 1
Store ... 1
Tank ... 1
Telephone Co. ... 1
Theatre ... 1
Tool House ... 1
Transfer Co. ... 1
Warehouse ... 1
Water Co. ... 1
Water Co's Office ... 1
Water Co's Pump House ... 1
Water Co's Tank ... 1
Water Co's Well ... 1
Water Co's Yard ... 1
Water Tank ... 1
Wood Yard ... 1
Y. M. C. A. Bldg. ... 1

Lincoln Public School ... Sheet 1

Macmillan Oil Co. ... 1
Methodist Church ... 1
Monolopol Tank ... 1

Northern Baptist Church ... 1

Orange Belt Oil Co. ... 1

Pan-American Petroleum Co. ... 1
P. E. Transfer Co. ... 1
Pennsylvania Ry. Freight Hs. ... 1
Pennsylvania Ry. Passenger Station ... 1
Pennsylvania Ry. Yard ... 1
Pentecostal Church ... 1
Pioneer Hall & Pool Hall ... 1
Post Office ... 1
Public Library ... 1

Rio Grande Oil Co. ... 1
Robbins-Hubbard Co. ... 1
Roosevelt Junior High School ... 1

Second Advent Christian Church ... 1
Seventh Day Advent Church ... 1
So. Calif. Edison Co's Elec. Pt's & Distr. Sta. ... 1
So. Calif. Edison Co's Office ... 1
Standard Oil Co. ... 1

Tabernacle Church ... 1
Taylor Milling Co's W. Hs. ... 1
Texas Oil Co. Tks. ... 1

Union Hall ... 1
Union Pacific R. R. Co's Depot ... 1

Waterman Methodist Church ... 1
Westside Hall ... 1
Women's Relief Corps ... 1
Women's Club Hs. ... 1

*Indicates only one side of street shown.

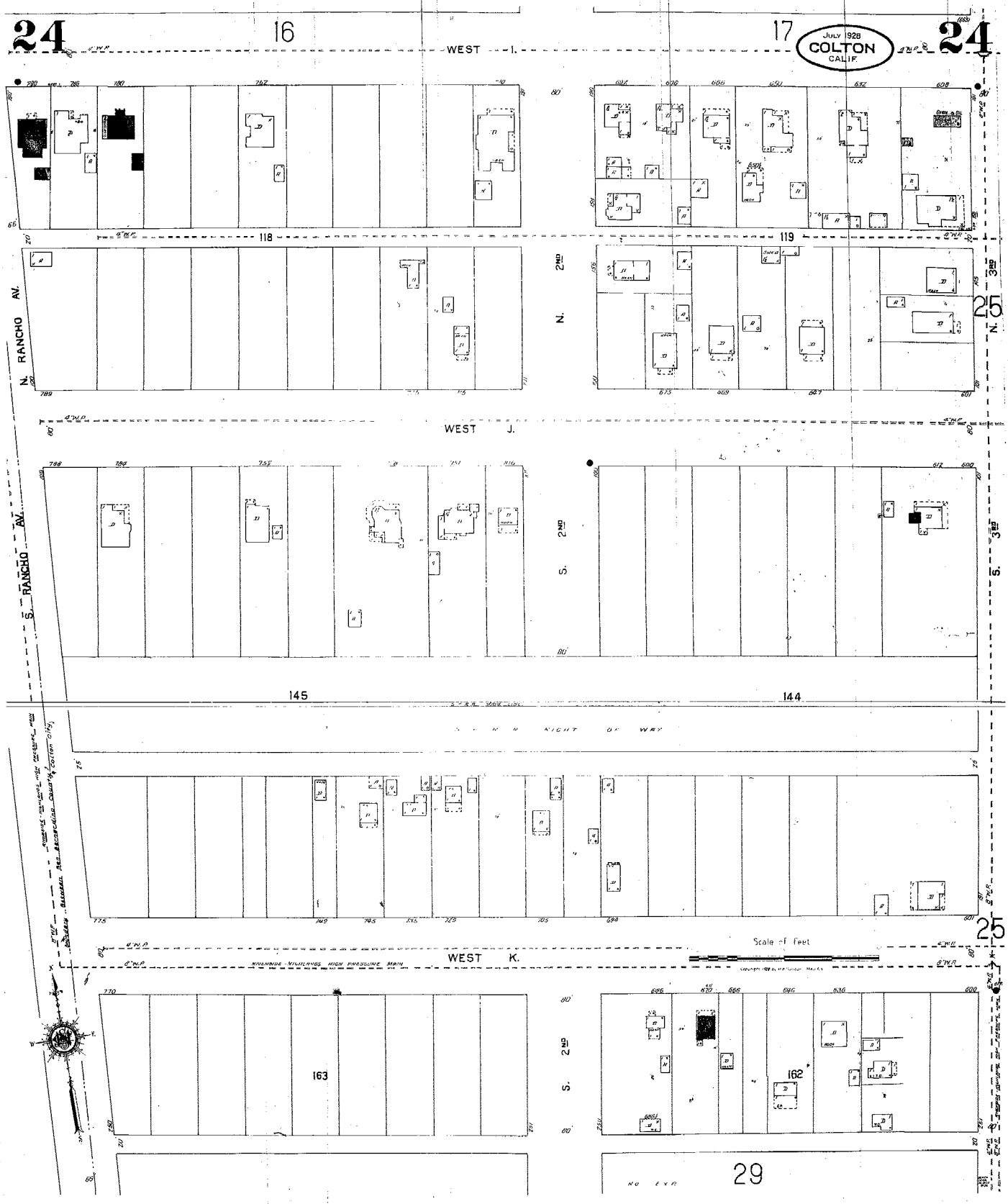
24
16
17
24
JULY 1928
COLTON
CALIF.
WEST I.
118
119
N. RANCHO AV.
2ND
N.
3RD
25
WEST J.
S. RANCHO AV.
S.
145
144
25
Scale of Feet
WEST K.
163
162
29

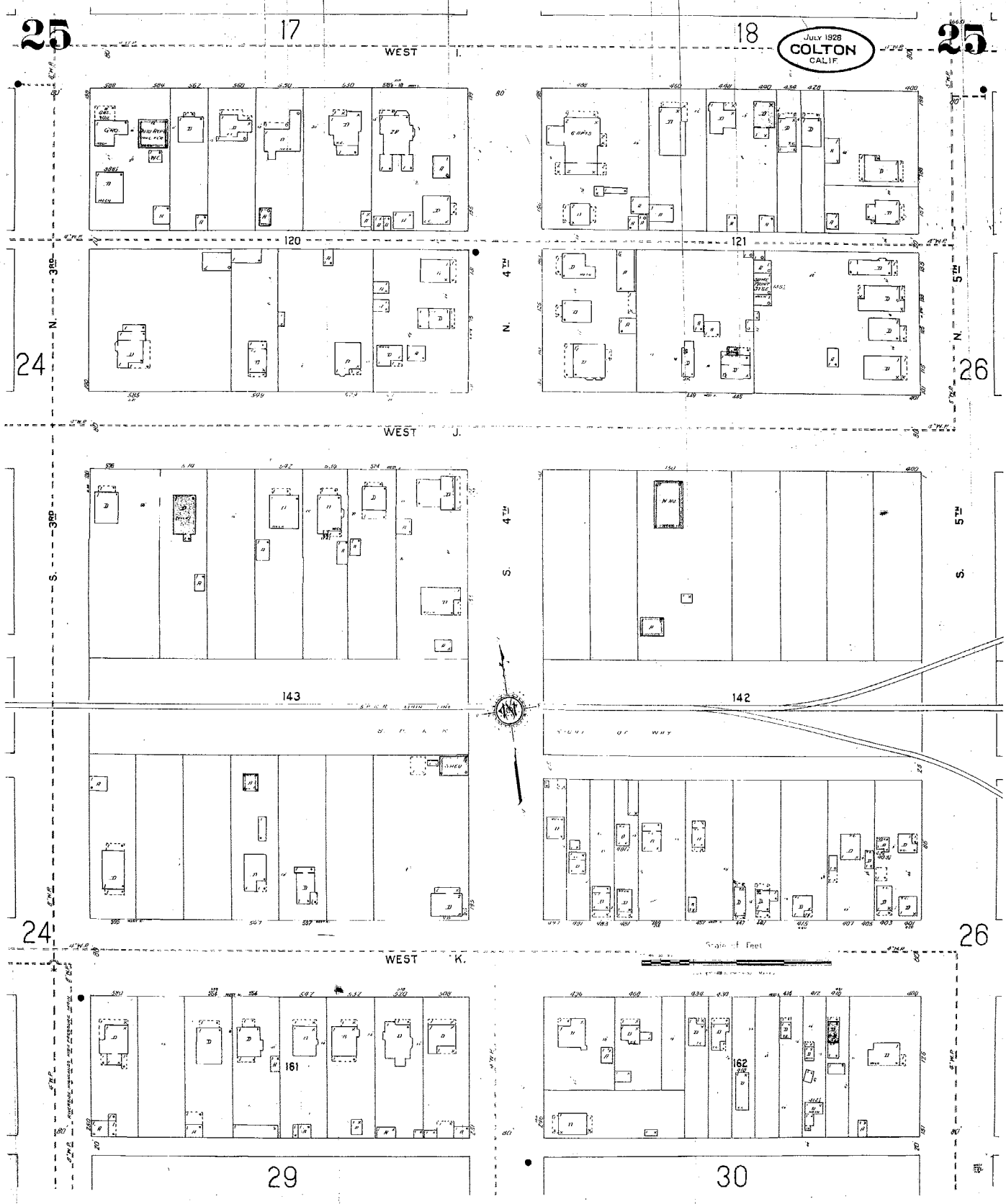
25
17
18
25
JULY 1928
COLTON
CALIF.
WEST I.
120
121
3RD
4TH
5TH
N.
24
26
WEST J.
S.
143
142
RIGHT OF WAY
WEST K.
Scale of Feet
161
162
29
30

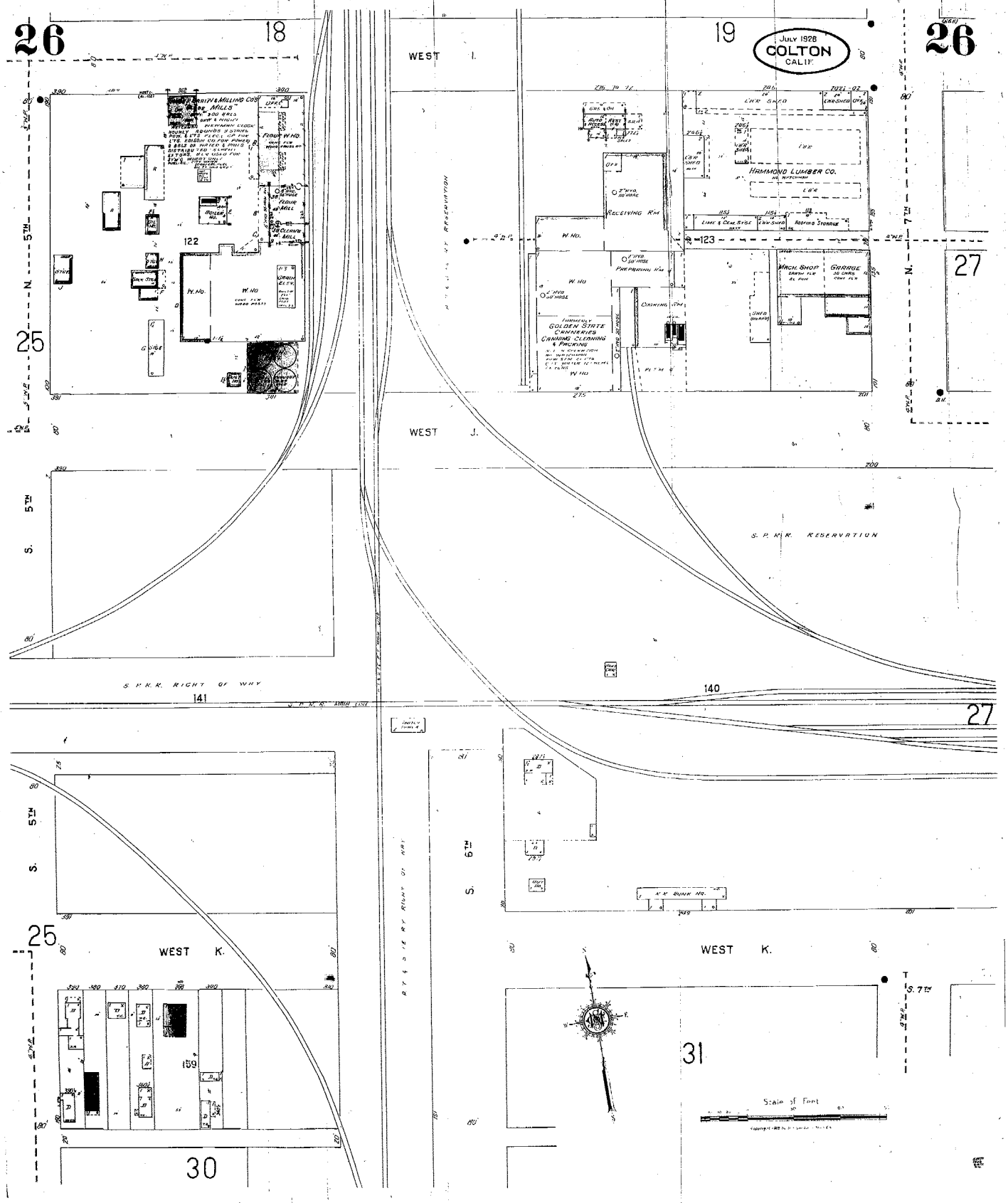
26
18
19
26
JULY 1928
COLTON
CALIF.
WEST I.
WEST J.
WEST K.
WEST K.
N. 5TH
S. 5TH
S. 6TH
S. 7TH
N. 7TH
25
25
27
27
30
31
122
123
140
141
159
HAMMOND LUMBER CO.
RECEIVING RM
PREPARING RM
GOLDEN STATE CANNERIES CANNING CLEANING & PACKING
MACH. SHOP
GARAGE
S. P. R. R. RESERVATION
S. P. R. R. RIGHT OF WAY
Scale of Feet

1930

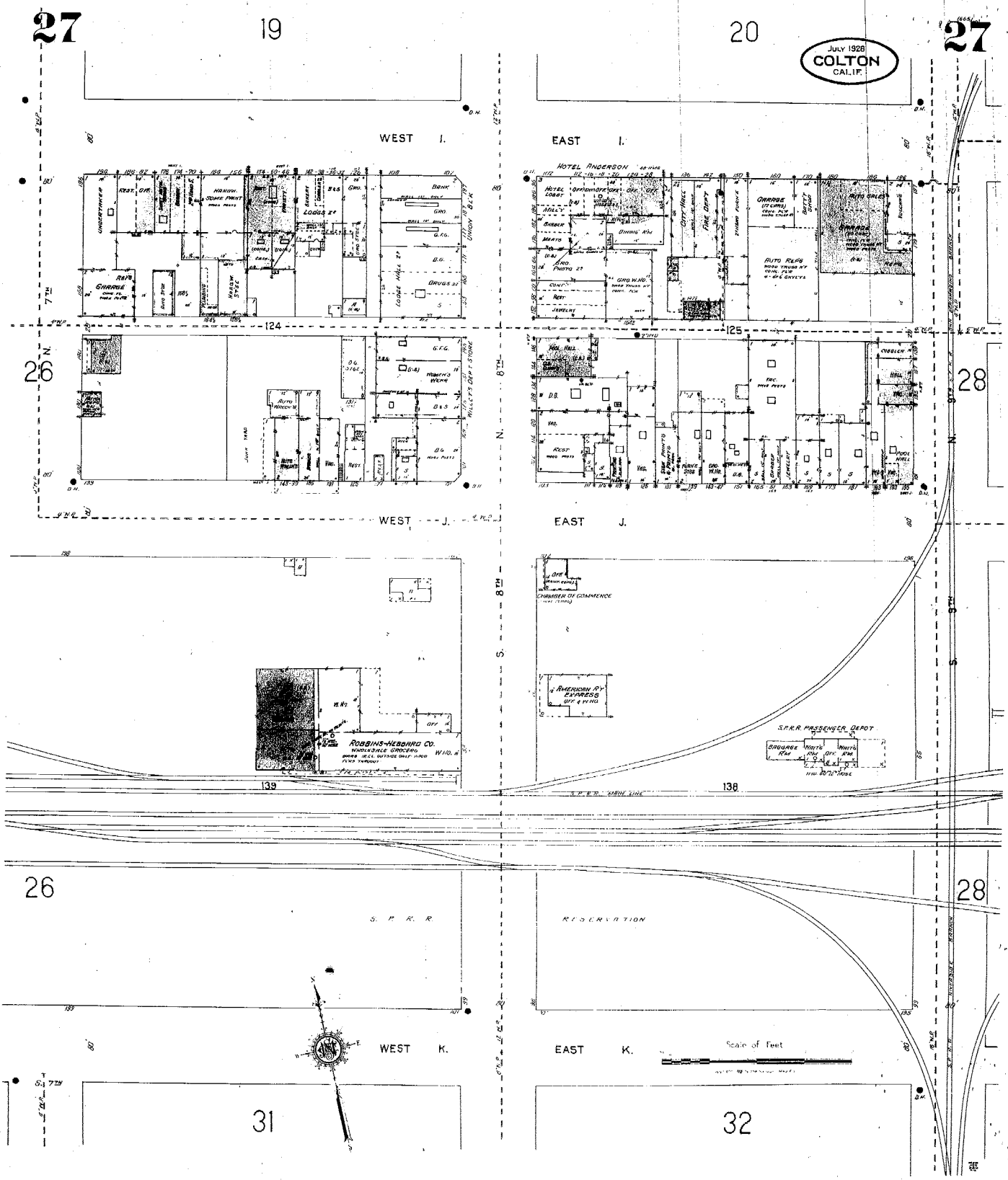
27
19
20
27
JULY 1928
COLTON
CALIF.
WEST I.
EAST I.
HOTEL ANDERSON
124
125
26
28
WEST J.
EAST J.
CHAMBER OF COMMERCE
AMERICAN RY EXPRESS
ROBBINS-HEBBARD CO.
WHOLESALE GROCERS
S.P.R.R. PASSENGER DEPOT
139
138
26
28
S. P. R. R.
RESERVATION
WEST K.
EAST K.
Scale of Feet
31
32

1930

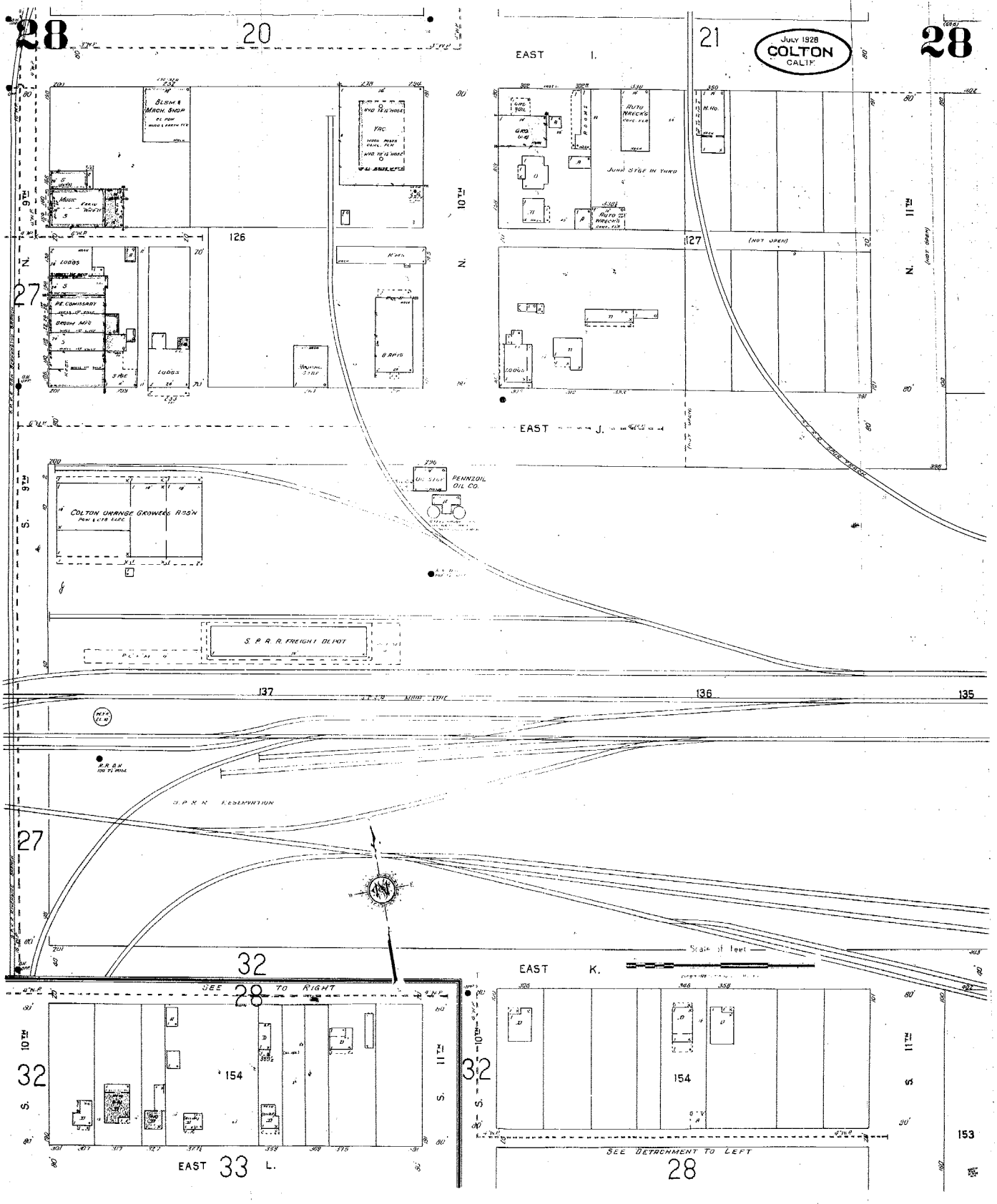

28
20
21
28
JULY 1928
COLTON
CALIF.
EAST I.
BLSM. & MACH. SHOP
YAC.
AUTO WRECKS
JOHN STGE IN YARD
AUTO WRECKS
126
127
(NOT OPEN)
N. 9TH
N. 10TH
N. 11TH
27
LODGS
PE. COMISSARY
BROOM MFG
LODGS
8 APTS
EAST J.
PENNZOIL OIL CO.
COLTON ORANGE GROWERS ASS'N
S. 9TH
S. P. R. R. FREIGHT DEPOT
137
136
135
R.R. D.H.
S. P. R. R. RESERVATION
27
32
Scale of feet
EAST K.
SEE TO RIGHT
28
32
154
S. 10TH
S. 11TH
32
154
153
EAST 33 L.
SEE DETACHMENT TO LEFT
28

1930

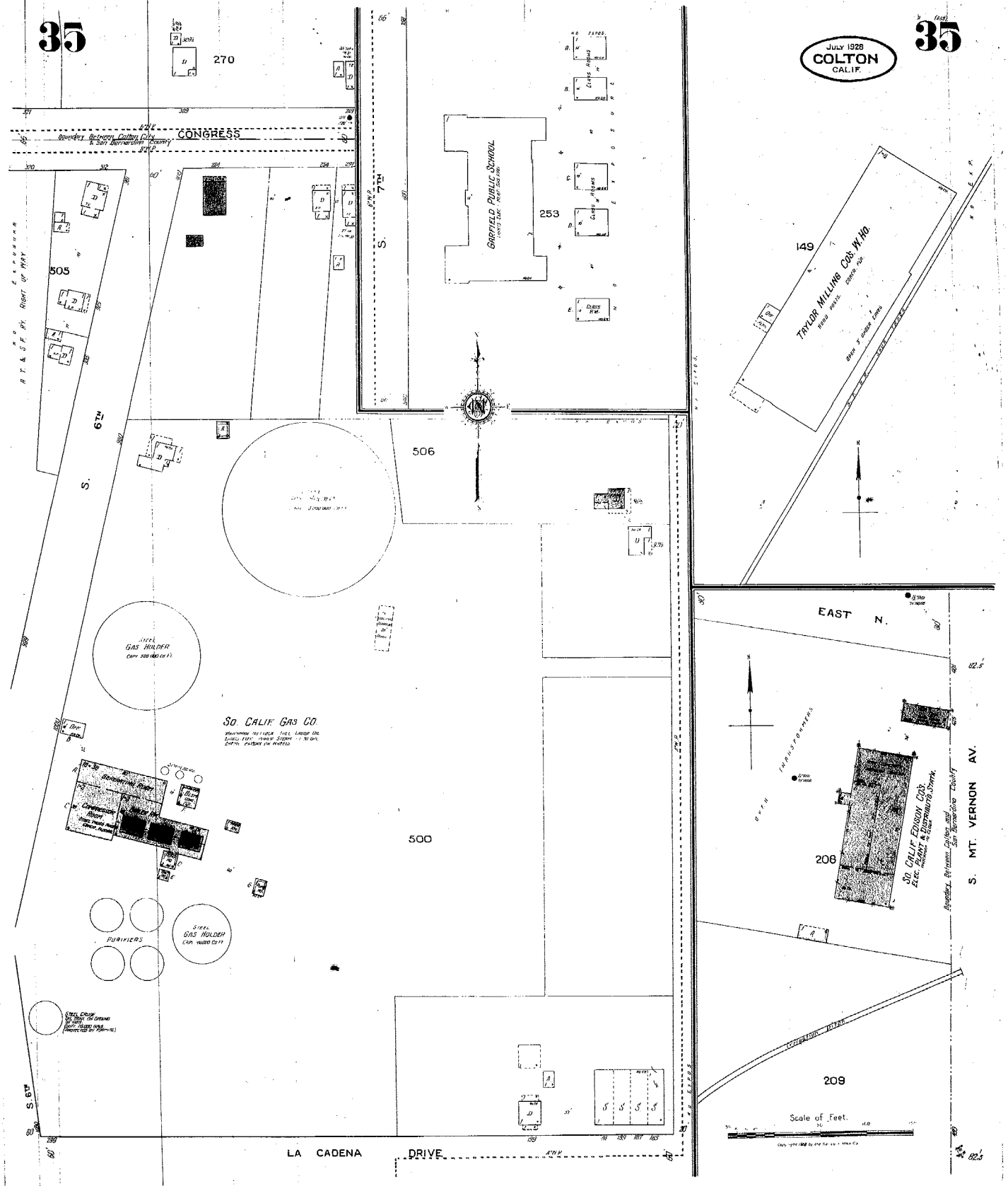
35
JULY 1928
COLTON
CALIF.
35
270
CONGRESS
Boundary Between Colton City & San Bernardino County
505
A.T. & S.F. RY. RIGHT OF WAY
S. 6TH
S. 7TH
GARFIELD PUBLIC SCHOOL
253
149
TAYLOR MILLING CO'S. W. HO.
506
STEEL GAS HOLDER
SO. CALIF. GAS CO.
500
PURIFIERS
STEEL GAS HOLDER
EAST N.
208
SO. CALIF. EDISON CO'S. ELEC. PLANT & DISTRIBUTG. STATN.
Boundary Between Colton and San Bernardino County
S. MT. VERNON AV.
209
Scale of Feet.
LA CADENA DRIVE

1930

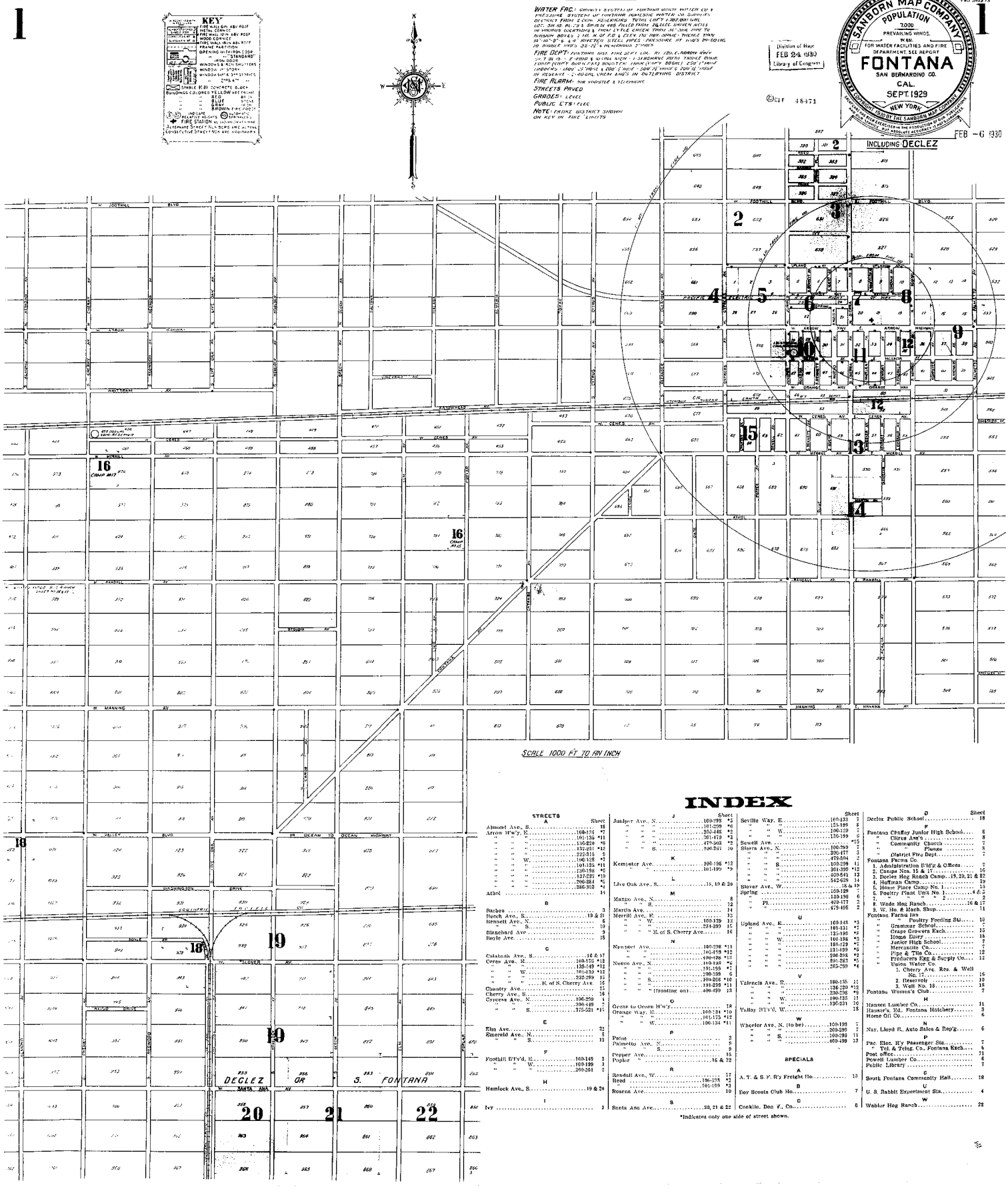

INDEX

STREETS

A

	Sheet
Almond Ave., S.	18
Arrow H'w'y., E.	100-134 *7
" " "	101-135 *11
" " "	136-220 *8
" " "	137-251 *12
" " "	222-315 6
" " W.	100-108 *7
" " "	101-135 *11
" " "	136-198 *8
" " "	137-251 *12
" " "	200-284 *6
" " "	286-302 *4
Athol	14

B

Barbee	3
Beech Ave., S.	19 & 21
Bennett Ave., N.	6
" S.	10
" "	9
Blanchard Ave.	10
Boyle Ave.	15

C

Calabash Ave., S.	16 & 17
Cedar Ave., E.	100-176 *12
" " "	135-149 *11
" " W.	100-108 *7
" " "	232-299 15
" " " K. of S. Cherry Ave.	15
Chantry Ave.	16
Cherry Ave., S.	16
Cypress Ave., N.	100-298 *
" " "	300-449 *
" " S.	375-521 *15

E

Elm Ave.	22
Emerald Ave., N.	6
" " S.	13

F

Foothill B'l'v'd., E.	100-149 3
" " W.	100-199 3
" " "	200-261 2

H

Hemlock Ave., S.	19 & 20

I

Ivy	3

J

	Sheet
Juniper Ave., N.	100-299 *5
" " "	101-299 *6
" " "	302-448 *2
" " "	301-473 *3
" " "	479-502 *2
" " S.	100-501 10

K

Kempster Ave.	100-198 *12
" "	101-199 *9

L

Live Oak Ave., S.	18, 19 & 20

M

Mango Ave., N.	8
" S.	12
Marcia Ave.	14
Merrill Ave., E.	13
" " W.	100-139 13
" " "	234-299 15
" " " E. of S. Cherry Ave.	16

N

Newport Ave.	100-298 *11
" "	101-198 *12
" "	200-298 *13
Nuevo Ave., N.	100-198 *
" "	101-199 *7
" "	200-298 6
" " S.	100-256 *16
" "	191-299 *11
" " (fronting on)	400-499 13

O

Ocean to Ocean H'w'y.	18
Orange Way, E.	100-134 *10
" "	101-173 *12
" " W.	100-134 *11

P

Palm	3
Palmetto Ave., N.	8
" S.	9
Pepper Ave., S.	15
Poplar "	16 & 22

R

Randall Ave., W.	17
Reed	100-198 *2
"	101-199 *3
Rosena Ave.	10

S

Santa Ana Ave.	20, 21 & 22
Seville Way, E.	100-133 7
" " "	134-199 8
" " "	100-199 9
" " "	100-199 *15
Sewell Ave.	7
Sierra Ave., N.	100-299 7
" " "	300-477 3
" " "	479-504 2
" " S.	100-299 11
" " "	301-399 *12
" " "	400-541 13
" " "	542-629 14
Slover Ave., W.	18 & 19
Spring	100-129 7
"	130-199 6
" Pl.	400-477 2
" "	479-498 2

U

Upland Ave., E.	100-148 *3
" " "	101-131 *7
" " "	132-199 *8
" " W.	100-198 *3
" " "	101-129 *7
" " "	131-199 *8
" " "	200-298 *2
" " "	201-263 *5
" " "	265-299 *4

V

Valencia Ave., E.	100-135 11
" " "	136-229 *12
" " "	230-298 *8
" " "	100-135 11
" " "	136-221 10
Valley H'l'v'd, W.	18

W

Wheeler Ave., N. (to be)	100-199 7
" " "	200-299 7
" " S.	100-299 11
" " "	400-499 13

SPECIALS

A

A. T. & S. F. R'y Freight Ho.	18

B

Bay Scouts Club Ho.	7

C

Conklin, Don F., Co.	6

D

	Sheet
Declez Public School	18

F

Fontana Chaffey Junior High School	8
" Citrus Ave's	8
" Community Church	7
" Plunge	8
" District Fire Dept.	7
Fontana Farms Co.	7
1. Administration B'ld'g & Offices	7
2. Camps Nos. 15 & 17	16
3. Declez Hog Ranch Camp...18, 20, 21 & 22	
4. Hoffman Camp	19
5. House Place Camp No. 1	18
6. Poultry Plant Unit No. 1	4 & 5
7. " " 2	3
8. Wade Hog Ranch	16 & 17
9. W. Ho. & Mach. Shop	11
Fontana Farms Inn	7
" Poultry Feeding Sta.	10
" Grammar School	7
" Grape Growers Exch.	16
" Home Dairy	18
" Junior High School	7
" Mercantile Co.	7
" Pipe & Tile Co.	12
" Producers Egg & Supply Co.	12
" Union Water Co.	
1. Cherry Ave. Res. & Well No. 17	16
2. Reservoir	10
3. Well No. 18	18
Fontana Women's Club	7

H

Hansen Lumber Co.	11
Hausser's, Ed., Fontana Hitchery	3
Home Oil Co.	6

N

Nay, Lloyd R., Auto Sales & Rep'g.	6

P

Pac. Elec. R'y Passenger Sta.	7
" Tel. & Telog. Co., Fontana Exch.	7
Post office	7, 11
Powell Lumber Co.	6
Public Library	7

S

South Fontana Community Hall	18

U

U. S. Rabbit Experiment Sta.	4

W

Wahlar Hog Ranch	22

*Indicates only one side of street shown.

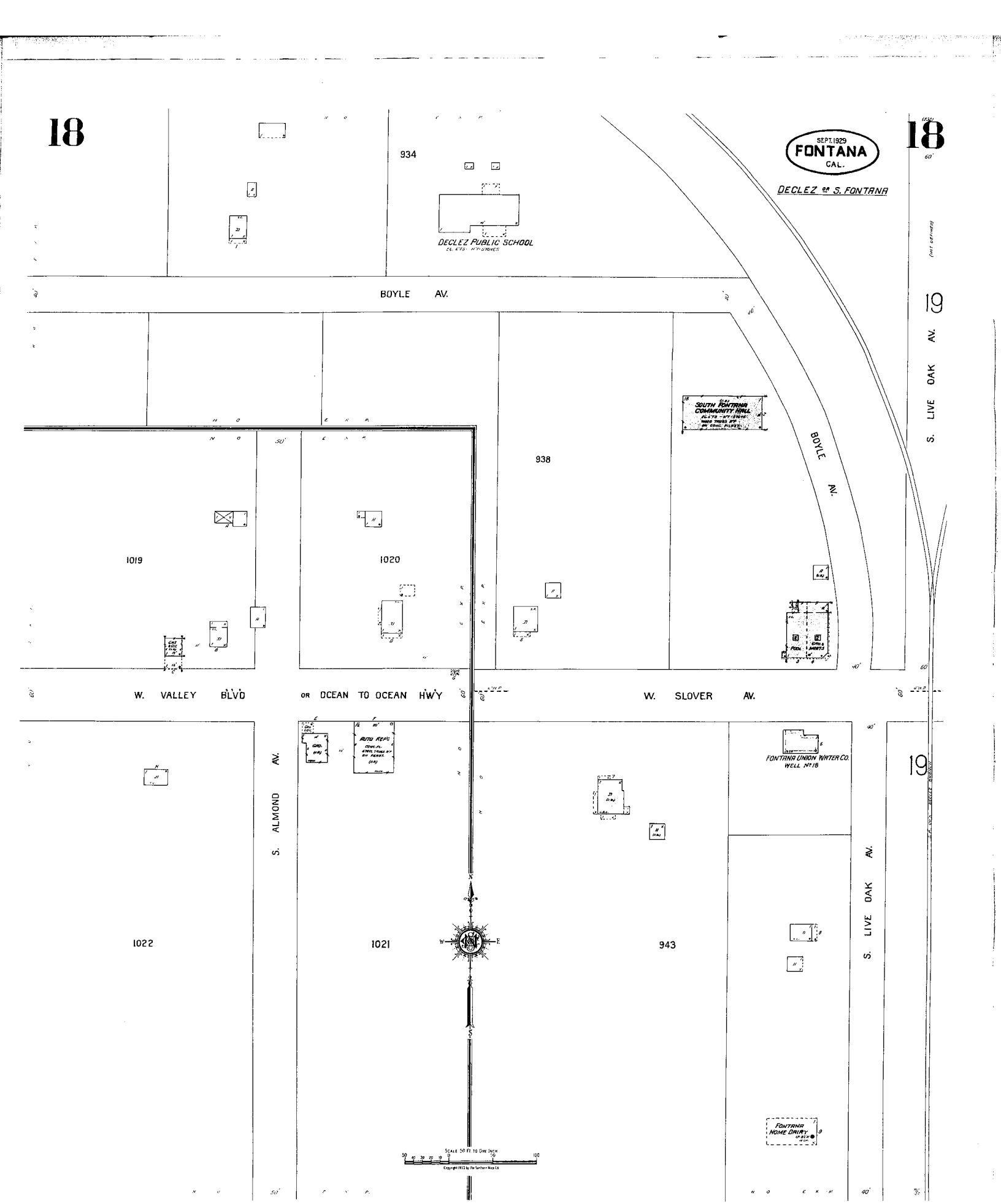
18
SEPT. 1929
FONTANA
CAL.
DECLEZ ad S. FONTANA
18
934
DECLEZ PUBLIC SCHOOL
BOYLE AV.
19
S. LIVE OAK AV.
SOUTH FONTANA COMMUNITY HALL
938
BOYLE AV.
1019
1020
W. VALLEY BLVD
OR OCEAN TO OCEAN HWY
W. SLOVER AV.
AUTO REPG.
FONTANA UNION WATER CO. WELL No 16
S. ALMOND AV.
1022
1021
943
S. LIVE OAK AV.
19
FONTANA HOME DAIRY
SCALE 50 FT. TO ONE INCH
Copyright 1913 by the Sanborn Map Co.

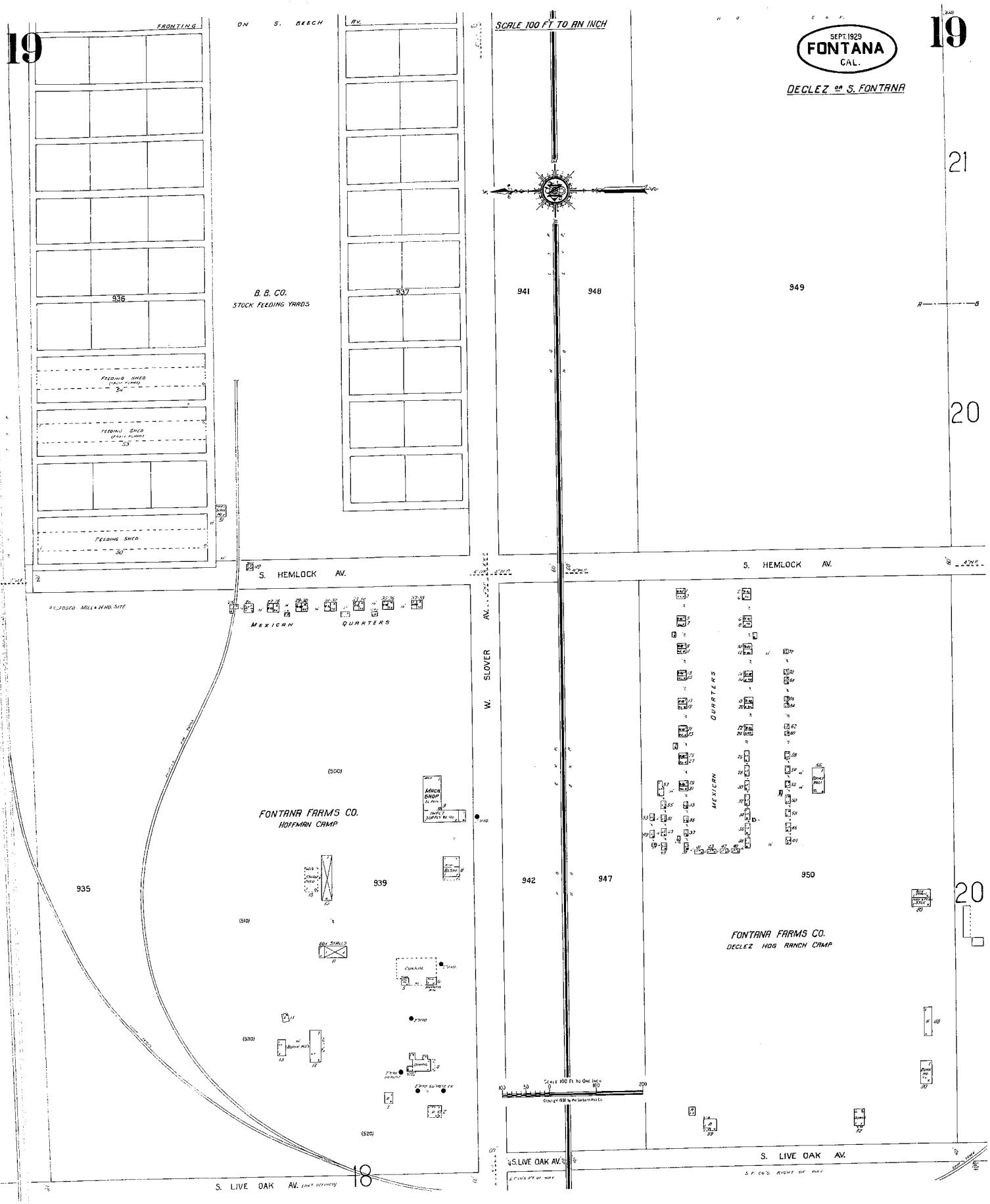
19
FRONTING ON S. BEECH AV.
SCALE 100 FT TO AN INCH
SEPT. 1929
FONTANA
CAL.
DECLEZ ET S. FONTANA
19
21
20
B. B. CO.
STOCK FEEDING YARDS
936
937
941
948
949
FEEDING SHED
FEEDING SHED
FEEDING SHED
S. HEMLOCK AV.
S. HEMLOCK AV.
PROPOSED MILL & IND. SITE
MEXICAN QUARTERS
W. SLOVER AV.
QUARTERS
MEXICAN
(500)
FONTANA FARMS CO.
HOFFMAN CAMP
MACH. SHOP
935
939
942
947
950
(510)
BOX STABLE
CORRAL
(530)
(520)
FONTANA FARMS CO.
DECLEZ HOG RANCH CAMP
SCALE 100 FT TO ONE INCH
S. LIVE OAK AV.
S. LIVE OAK AV.
S. LIVE OAK AV.
18
20

1

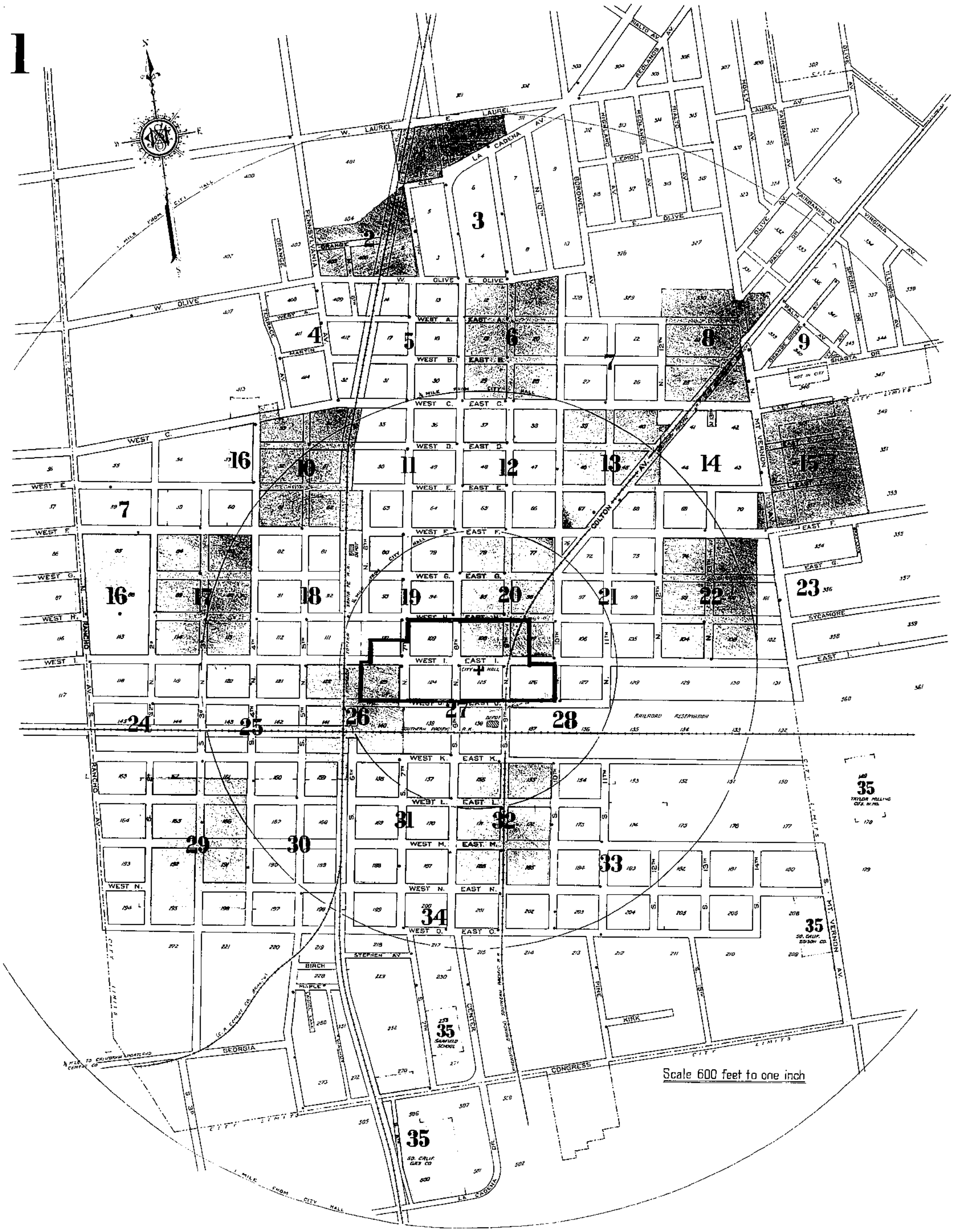

(665)
36 SHEETS
(1 ON 1½ SCALE)
~~35 SHEETS~~

1

SANBORN MAP COMPANY
POPULATION
7500
PREVAILING WINDS,
WEST
FOR WATER FACILITIES AND FIRE DEPARTMENT, SEE REPORT
COLTON
SAN BERNARDINO CO.
CAL.
JULY, 1928
NEW YORK

COPYRIGHT 1928 BY THE SANBORN MAP COMPANY.
GREAT CARE HAS BEEN EXERCISED IN THE PRODUCTION OF OUR PUBLICATIONS AND OUR SERVICE BUT ABSOLUTE ACCURACY IS NOT GUARANTEED

DEC 15 1928
Library of Congress

DEC 10 1928 ©CIF 47309

WATER WORKS:- MUNICIPAL OWNERSHIP.- GRAVITY SYSTEM.- WATER FROM 12 ARTESIAN WELLS LOCATED 2 AND 2½ MILES N. OF TOWN, FURNISHING A TOTAL OF 1,512,000 GALS. WATER DAILY, PUMPED TO 4 CONCRETE RESERVOIRS (COMBINED CAPACITY, 2,897,000 GALS), AVERAGE ELEVATION 140' ABOVE BUSINESS DISTRICT, BY 6 KIMBALL ELEC. TURBINE PUMPS, COMBINED CAPACITY APPROXIMATELY 1050 G.P.M. - 4 AIRLIFT PUMPS, COMBINED CAP'Y APPROX. 300 G.P.M. IN RESERVE. - THENCE BY GRAVITY TO MAINS. - 46 MILES OF PIPE 4" AND LARGER. - 37 DOUBLE AND 90 SINGLE HYDRANTS. - AVERAGE PRESSURE, 40 LBS. IN BUSINESS DISTRICT. - IN CASE OF FIRE CONNECTION CAN BE MADE WITH RIVERSIDE-HIGHLANDS 8" HIGH PRESSURE MAIN, INCREASING PRESSURE TO 90 LBS.- DOUBLE HYDRANTS HAVE 1-4" STEAMER CONNECTION AND 1-2½" CONN.

FIRE DEPT.:- VOLUNTEER CO., CHIEF AND 24 MEMBERS.- 2 DRIVERS, FULLY PAID, SLEEP IN ENGINE HO.- 1 DRIVER, PARTLY PAID, ON CALL.- 1 SEAGRAVE TRIPLE COMB. CHEM. PUMP (CAP'Y 750 G.P.M.) AND HOSE WAGON WITH 1500'-2½" HOSE, 200'-¾" CHEM. HOSE AND 1-50 GAL. CHEM. TANK.- 1 SEAGRAVE TRIPLE COMB. CHEM. PUMP (CAP'Y 350 G.P.M.) AND HOSE WAGON WITH 750'-2½" HOSE, 300'-1½" HOSE, 200'-¾" CHEM. HOSE, 1-40 GAL. CHEM. TANK AND 1 FOAMITE GENERATOR WITH 150 LBS. OF POWDER.- 800'-2½" AND 400'-1½" HOSE IN RESERVE.- ALL APPARATUS KEPT IN FIRE STATION AT CITY HALL.-

FIRE ALARM: BY TELEPHONE TO FIRE STATION WHERE THERE IS A COMPRESSED AIR SIREN BLOWN BY HAND.- CITY IS DIVIDED INTO 47 NUMBERED DISTRICTS AND LOCATION OF FIRE IS INDICATED BY BLASTS OF SIREN, SIMILAR TO BELLS OF GAMEWELL SYSTEM.
FIRE LIMITS: SHOWN BY HEAVY RED LINE ON KEY MAP.
LIGHTS: ELECTRIC
GRADES: LEVEL
STREETS: 9 MILES PAVED STREETS.- REMAINDER GRADED DIRT.
NO FIRE RESISTIVE ROOFING ORDINANCE.

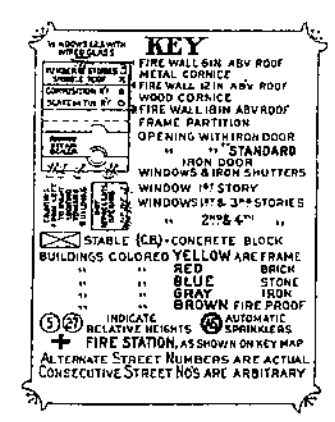

INDEX

STREETS

A — Sheet
A, East ... 100-291 6
" " ... 300-498 *7
" " ... 500-559 8
" West ... 100-285 6
" " ... 287-299 *5
" " ... 288-298 *4
" " ... 300-451 4

B
B, East ... 100-291 6
" " ... 300-499 7
" " ... 500-589 8
" West ... 100-279 5
" " ... 280-290 4

C
C, East ... 100-292 *12
" " ... 101-291 *6
" " ... 300-490 *13
" " ... 301-491 *7
" " ... 500-698 *14
" " ... 501-699 *8
" " ... 500-860 *15
" " ... 801-851 *9
" West ... 100-290 *11
" " ... 101-299 *5
" " ... 300-490 *10
" " ... 301-469 *4
" " ... 500-571 *16
Colton Ave. ... 100-193 21
" " ... 200-399 13
" " ... 400-496 *13
" " ... 401-495 *14
" " ... 496-499 14
" " ... 800-922 *8&*9
" " ... 501-897 *8
Congress ... 35

D
D, East ... 100-291 12
" " ... 300-483 13
" " ... 800-851 15
" West ... 100-299 11
" " ... 300-491 16

E
E, East ... 100-291 12
" " ... 300-499 13
" " ... 500-689 14
" " ... 690-698 *15
" " ... 800-859 15
E, West ... 100-265 11
" " ... 267-291 *11
" " ... 300-491 10
" " ... 500-551 16
" " ... 666-790 *7
Eighth, N. ... 100-199 27
" " ... 200-499 *20
" " ... 201-499 *19
" " ... 500-794 *12
" " ... 501-793 *11
" " ... 800-1068 *6
" " ... 801-1099 *5
" " ... 1100-1199 3
" " ... 1203-1298 2
" S. ... 1-98 27
" " ... 100-350 *32
" " ... 101-393 *31
" " ... 400-499 34
Eleventh, N. ... 100-191 28
" " ... 200-491 21
" " ... 500-791 13
" " ... 800-989 7
" S. ... 100-161 28
" " ... 163-191 *28
" " ... 198-499 33

F
F, East ... 100-290 *20
" " ... 101-295 *12
" " ... 300-490 *21
" " ... 301-491 *13
" " ... 500-694 *22
" " ... 501-685 *14
" " ... 694-888 *23
" " ... 801-917 *15
" West ... 100-270 *19
" " ... 101-269 *21
" " ... 326-491 *10
" " ... 330-498 *18
" " ... 500-590 *17
" " ... 501-551 *16
" " ... 666-799 *7
" " ... 700-798 *16
Fifth, N. ... 100-190 *28
" " ... 101-199 *25
" " ... 200-491 18
" " ... 500-791 10
" S. ... 1-161 *25
" " ... 2-160 *26
" " ... 153-452 30
Fourth, N. ... 100-199 25
" " ... 200-490 *18
" " ... 201-491 *17
" " ... 500-780 *10
" " ... 501-787 *16
" S. ... 100-251 25
" " ... 254-556 *30
" " ... 285-565 *29

G
G, East ... 100-299 20
" " ... 300-491 21
" " ... 500-705 22
" " ... 714-899 23
" West ... 100-281 19
" " ... 332-499 18
" " ... 500-601 17
Gray Lane ... 23

H
H, East ... 100-299 20
" " ... 300-491 21
" " ... 500-711 22
" " ... 715-796 23
" West ... 100-299 19
" " ... 300-499 18
" " ... 500-591 17
" " ... 800-811 16

I
I, East ... 100-196 *27
" " ... 101-299 *20
" " ... 200-402 *28
" " ... 301-491 *21
" " ... 501-699 *22
" " ... 701-855 *23
" West ... 100-194 *27
" " ... 101-299 *19
" " ... 200-390 *26
" " ... 301-499 *18
" " ... 400-588 *25
" " ... 501-691 *17
" " ... 600-790 *24
" " ... 701-805 *16
Ivy Ave. ... 9

J
J, East ... 100-799 27
" " ... 200-399 28
" West ... 100-199 27
" " ... 200-391 26
" " ... 400-585 25
" " ... 600-789 24

K
K, East ... 100-296 *32
" " ... 101-196 *27
" " ... 201-299 *28
" " ... 300-403 28
" West ... 100-298 *31
" " ... 101-199 *27
" " ... 201-291 *26
" " ... 300-391 26
" " ... 400-595 25
" " ... 600-775 24

L
L, East ... 100-297 32
" " ... 300-396 *33
" " ... 301-391 *28
" West ... 100-299 31
" " ... 350-499 30
" " ... 500-705 29
La Cadena Ave. ... 100-170 *3
" " ... 101-205 *2
" " Dr. ... *35
Laurel, E. ... *2
" W. ... *2

M
M, East ... 100-299 32
" " ... 300-603 33
" West ... 100-299 31
" " ... 357-499 30
" " ... 500-705 29
Mt. Vernon Ave., N. ... 200-471 23
" " " ... 500-599 15
" " " ... 600-760 *15
" " " ... 601-791 *14
" " " ... 800-998 *9
" " " ... 801-999 *8
" " " ... 1000-1105 8
" " " S. ... 35
Martin Ave. ... 4

N
N, East ... 100-298 *34
" " ... 101-299 *32
" " ... 300-503 33
" West ... 100-298 *34
" " ... 101-299 *31
" " ... 300-489 30
" " ... 500-699 29
Nancy Jane Lane ... 9
Ninth, N. ... 100-190 *28
" " ... 101-199 *27
" " ... 200-491 20
" " ... 500-791 12
" " ... 800-1089 6
" " ... 1100-1377 3
" S. ... 1-99 *27
" " ... 2-98 *28
" " ... 100-391 32
" " ... 400-499 34

O
O, East ... 101-299 *34
" " ... 301-503 *33
" West ... 100-297 34
Oak ... 100-198 *3
" ... 101-171 *2
Olive, E. ... 100-264 *6
" " ... 101-211 *3
" W. ... 100-298 *5
" " ... 101-199 *3
" " ... 201-351 *2
" " ... 300-380 *4
" " ... 382-399 2
Orange ... 2
" Grove Ave. ... 9

P
Palm Ave. ... 9
" Dr. ... 8
Pennsylvania Ave. ... 800-1063 4
" " ... 1090-1168 *2

R
Rancho Ave., N. ... 100-190 *24
" " " ... 200-499 16
" " " ... 500-690 *7
" " S. ... 24

S
Second, N. ... 100-191 24
" " ... 200-490 *17
" " ... 201-499 *16
" " ... 500-591 7
" S. ... 100-251 24
" " ... 284-565 29
Seventh, N. ... 100-196 *27
" " ... 101-191 *26
" " ... 200-495 19
" " ... 500-799 11
" " ... 800-1099 5
Seventh, N. ... 1100-1196 *3
" " ... 1101-1197 *2
" S. ... 100-393 31
" " ... 400-621 34
" " ... 758-840 *35
Shasta Dr. ... 9
Sixth, N. ... 300-492 *19
" " ... 301-491 *18
" " ... 500-590 *11
" " ... 501-591 *10
" " ... 1000-1098 *5
" " ... 1001-1061 *4
" " ... 1100-1159 2
" S. ... 50-99 26
" " ... 100-392 *31
" " ... 101-151 *26
" " ... 153-455 *30
" " ... 400-498 *34
" " ... 900-1001 35
" " ... 1080-1090 *36
Stephens Ave. ... 34
Sycamore ... 23

T
Tenth, N. ... 100-191 28
" " ... 200-490 *21
" " ... 201-491 *20
" " ... 500-790 *13
" " ... 501-791 *12
" " ... 800-988 *7
" " ... 801-1097 *6
" S. ... 100-190 *28
" " ... 101-391 *32
" " ... 200-496 *33
" " ... 401-499 *34
Terrace Ave. ... 4
Third, N. ... 100-198 *25
" " ... 101-191 *24
" " ... 200-491 17
" S. ... 100-250 *25
" " ... 101-261 *24
" " ... 284-565 29
Thirteenth, N. ... 200-491 22
" " ... 500-791 14
Twelfth, N. ... 200-490 *22
" " ... 201-491 *21
" " ... 500-590 *14
" " ... 501-591 *13
" " ... 800-1104 *8
" " ... 801-987 *7
" S. ... 33

*Indicates only one side of street shown.

SPECIALS

A — Sheet
American R'y Express ... 27
Arcade Bldg. ... 20
Archibald Blk. ... 20
A. T. & S. Fe R'y Passenger & Freight Depot ... 18

B
Boy Scouts Club Ho. ... 14

C
Calif. Portland Cement Co. ... 36
Chamber of Commerce ... 27
City Hall & Jail ... 27
Colton B'ld'g Supply Co. ... 21
" Fruit Exchange P'k'g Ho. ... 10
" Lumber Co. ... 13
" Municipal Park ... 14
" Orange Growers' Ass'n. ... 28
" Union High School ... 15

E
Eureka Petroleum Corp'n. ... 21

F
Fire Dept. ... 27
First Baptist Church ... 19
First Presbyt'n Church ... 20
Fleming Park ... 11

G
Garfield Public School ... 35
" " " (formerly) ... 31
General Petroleum Corp'n. ... 5
Gilbert Blk. ... 20
Globe Grain & Milling Co.'s "Globe Mills" ... 28
Golden State Canneries ... 26
Grace Episc'l Church ... 20
Grant Public School ... 17

H
Hammond Lbr. Co. ... 26
Hercules Gasoline Co. ... 21
Hotel Anderson ... 27
Holtz Oil Co. ... 21
Hub City Laundry ... 31

J
Jewell Memorial M. E. Church ... 20

K
Kleuter B'ld'g. ... 20
Knapp " ... 19

L — Sheet
Lincoln Public School ... 12

M
Macmillan Oil Co. ... 21
Mexican R. C. Church ... 31
" Theatre ... 34
Municipal Yard ... 21

N
Northern Baptist Church ... 32

O
Orange Belt Oil Co. ... 21

P
Pan-American Petroleum Co. ... 13
P. E. Commissary ... 28
" " R'y Co.'s Freight Ho. ... 20
Pennzoil Oil Co. ... 28
Pioneer Block & Tile Wks. ... 13
Polhemus B'ld'g. ... 19
Post Office ... 20
Public Library ... 20

R
Rio Grande Oil Co. ... 5
Robbins-Hebbard Co. ... 27
Roosevelt Junior High School ... 17

S
Second Advent Christian Church ... 19
Seventh Day Advent Church ... 20
So. Calif. Edison Co.'s Elec. Pl't & Dist. Sta. ... 35
" " Gas Co. ... 35
Society Hall Bl'k. ... 19
S. P. R. R. Freight Depot ... 28
" " " " Passenger Depot ... 27
Standard Oil Co. ... 2

T
Taylor Milling Co.'s W. Ho. ... 35
Texas Oil Co., The ... 21

U
Union Bl'k ... 27
" Ice Co.'s Colton Ice Pl't ... 20

W
Wesleyan Meth. Church ... 22
Westside Hotel ... 38
Willet's Dept. Store ... 27
Women's Club Ho. ... 19

1928

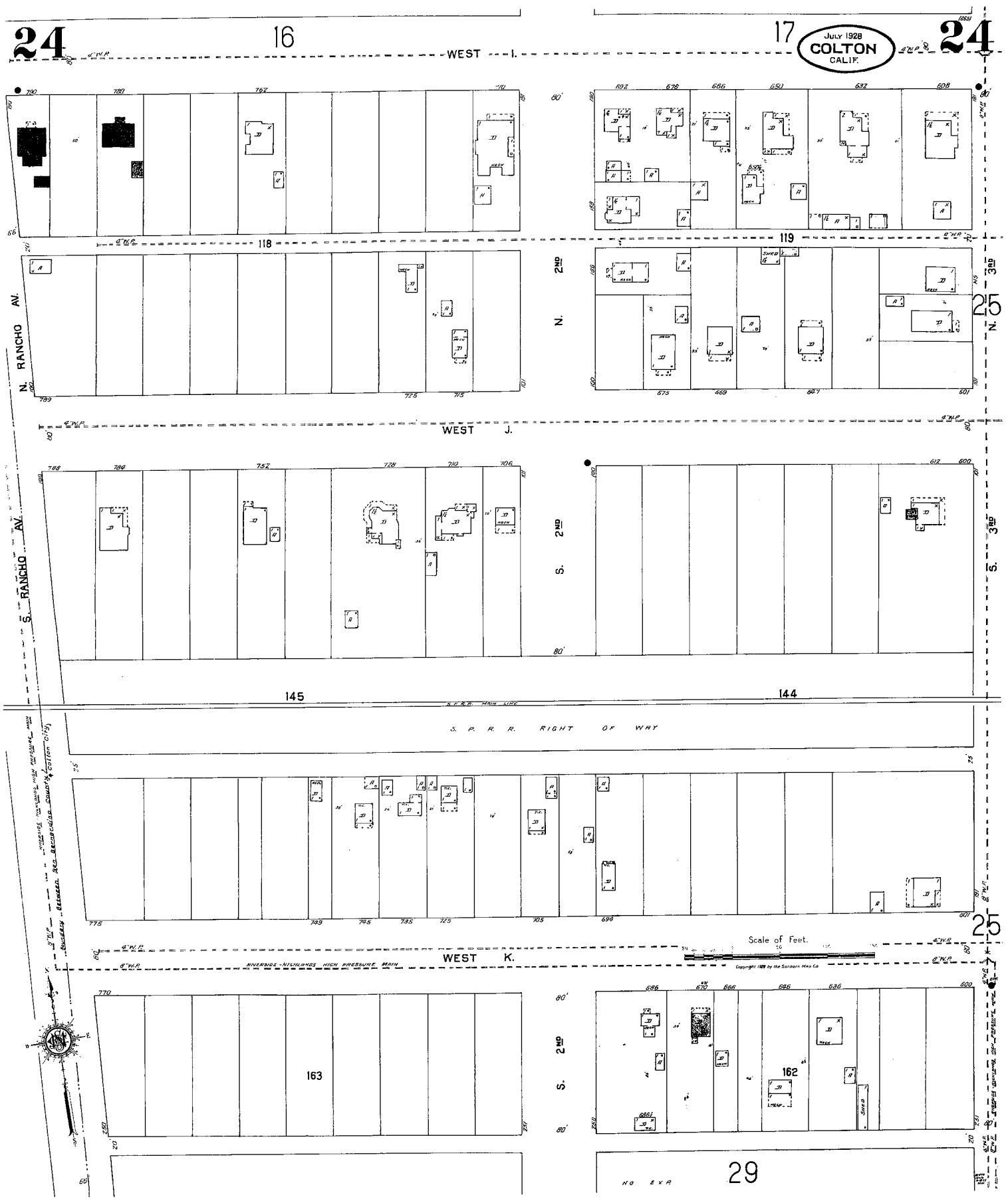
24
16
17
24
JULY 1928
COLTON
CALIF.
WEST I.
WEST J.
WEST K.
N. RANCHO AV.
S. RANCHO AV.
2ND N.
2ND S.
3RD
25
118
119
145
144
S. P. R. R. RIGHT OF WAY
S. P. R. R. MAIN LINE
RIVERSIDE-HIGHLANDS HIGH PRESSURE MAIN
Scale of Feet.
163
162
29
NO EXA

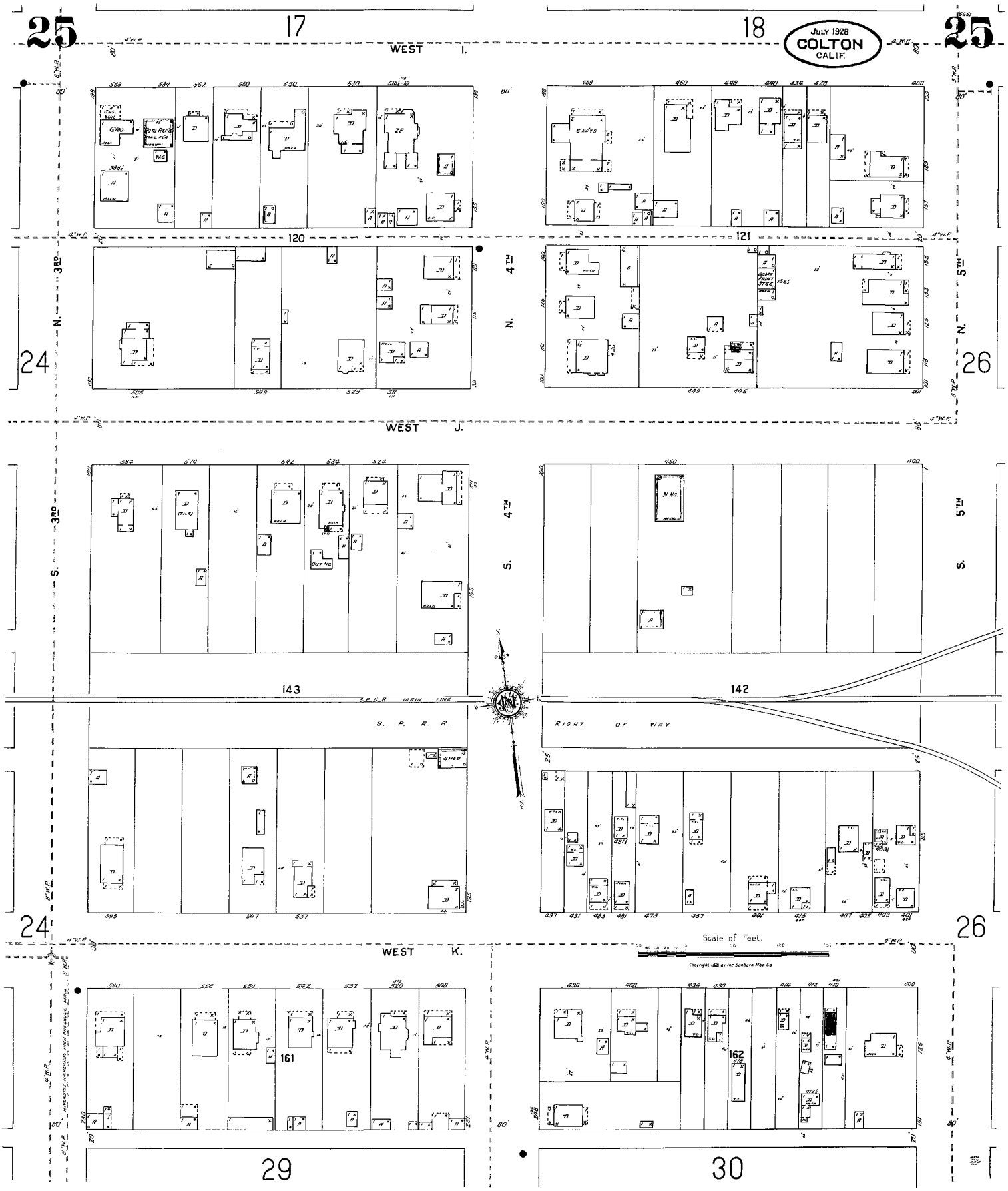
25
17
18
25
JULY 1928
COLTON
CALIF.
WEST I.
120
121
24
N. 3RD
N. 4TH
N. 5TH
26
WEST J.
S. 3RD
S. 4TH
S. 5TH
143
142
S. P. R. MAIN LINE
S. P. R. R.
RIGHT OF WAY
SHED
24
26
WEST K.
Scale of Feet.
161
162
29
30

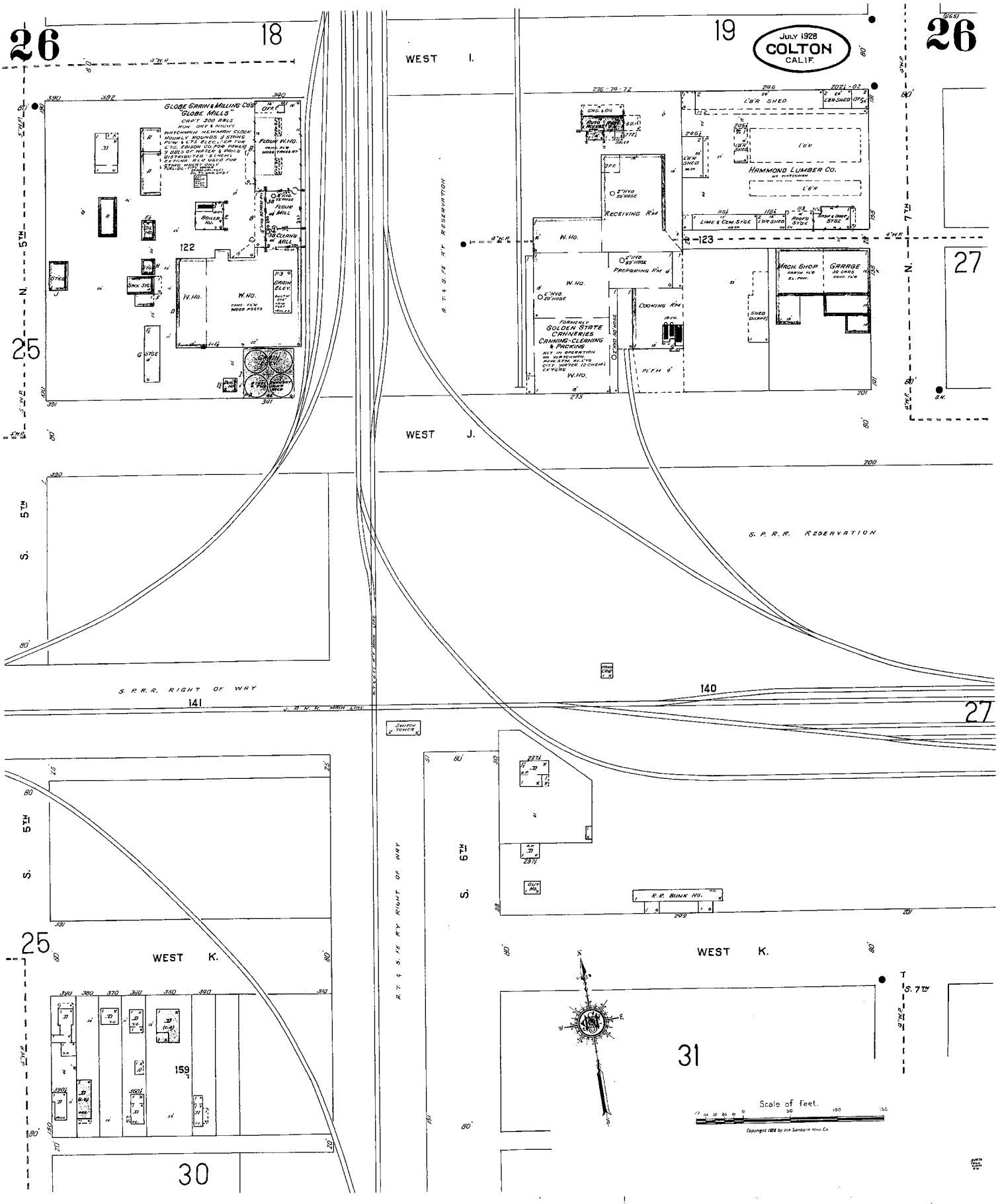
26
18
19
JULY 1928
COLTON
CALIF.
26
WEST I.
WEST J.
WEST K.
GLOBE GRAIN & MILLING CO'S
"GLOBE MILLS"
CAP'T 300 BBLS
RUN ONE 8 NIGHT
HAMMOND LUMBER CO.
FORMERLY
GOLDEN STATE
CANNERIES
CANNING-CLEARING
& PACKING
NOT IN OPERATION
R. T. & S. F. RY. RESERVATION
S. P. R. R. RESERVATION
S. P. R. R. RIGHT OF WAY
S. P. R. R. MAIN LINE
R. T. & S. F. RY. RIGHT OF WAY
N. 5TH
S. 5TH
S. 6TH
N. 7TH
S. 7TH
25
27
30
31
122
123
140
141
159
Scale of Feet.
Copyright 1928 by the Sanborn Map Co.

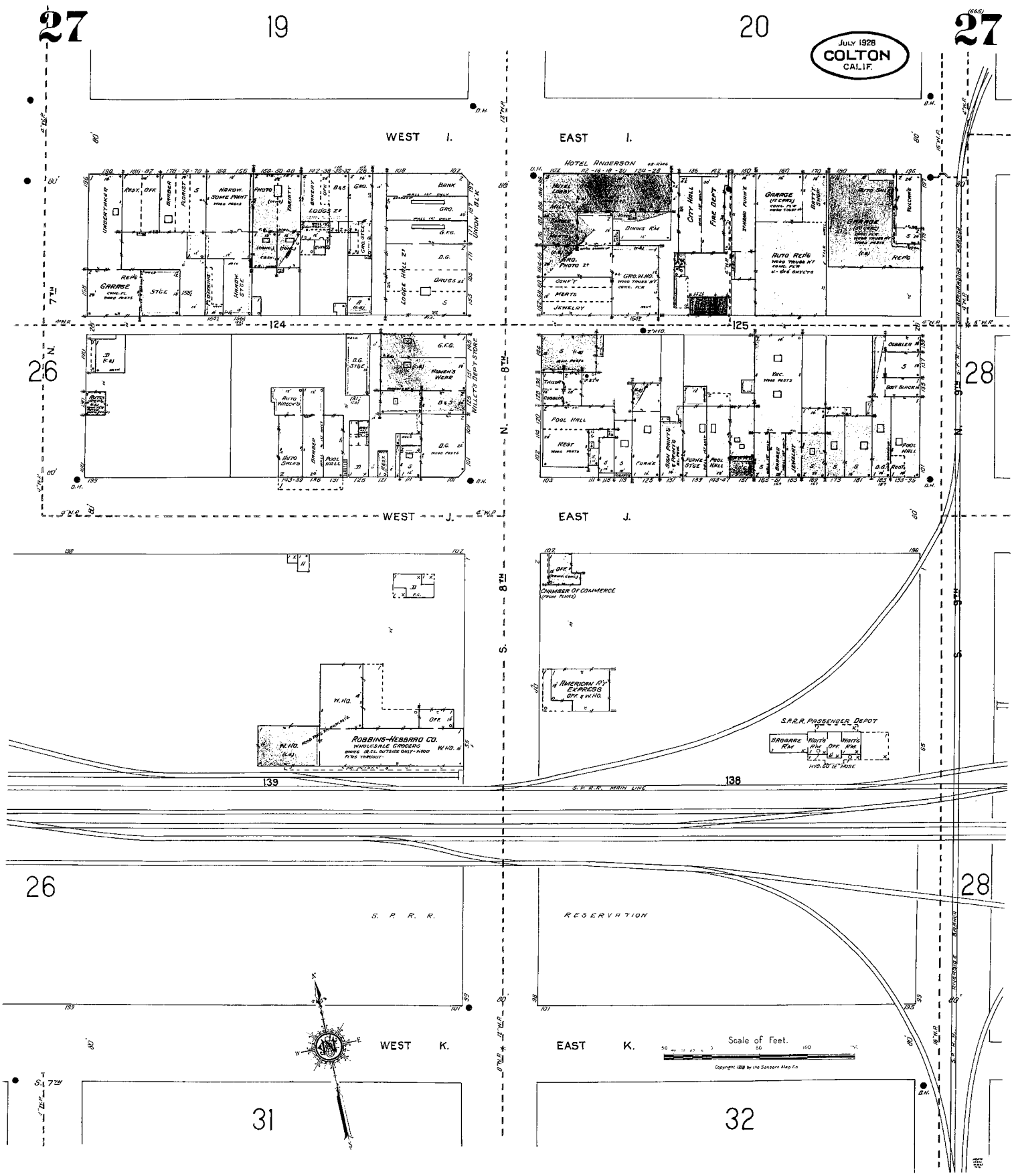
27
19
20
27
JULY 1928
COLTON
CAL.IF.
WEST I.
EAST I.
HOTEL ANDERSON
7TH
8TH
9TH
N.
S.
124
125
26
28
WEST J.
EAST J.
CHAMBER OF COMMERCE
AMERICAN RY EXPRESS
S.P.R.R. PASSENGER DEPOT
ROBBINS-HEBBRO CO.
WHOLESALE GROCERS
139
138
S. P. R. R. MAIN LINE
26
28
S. P. R. R.
RESERVATION
WEST K.
EAST K.
Scale of Feet.
31
32

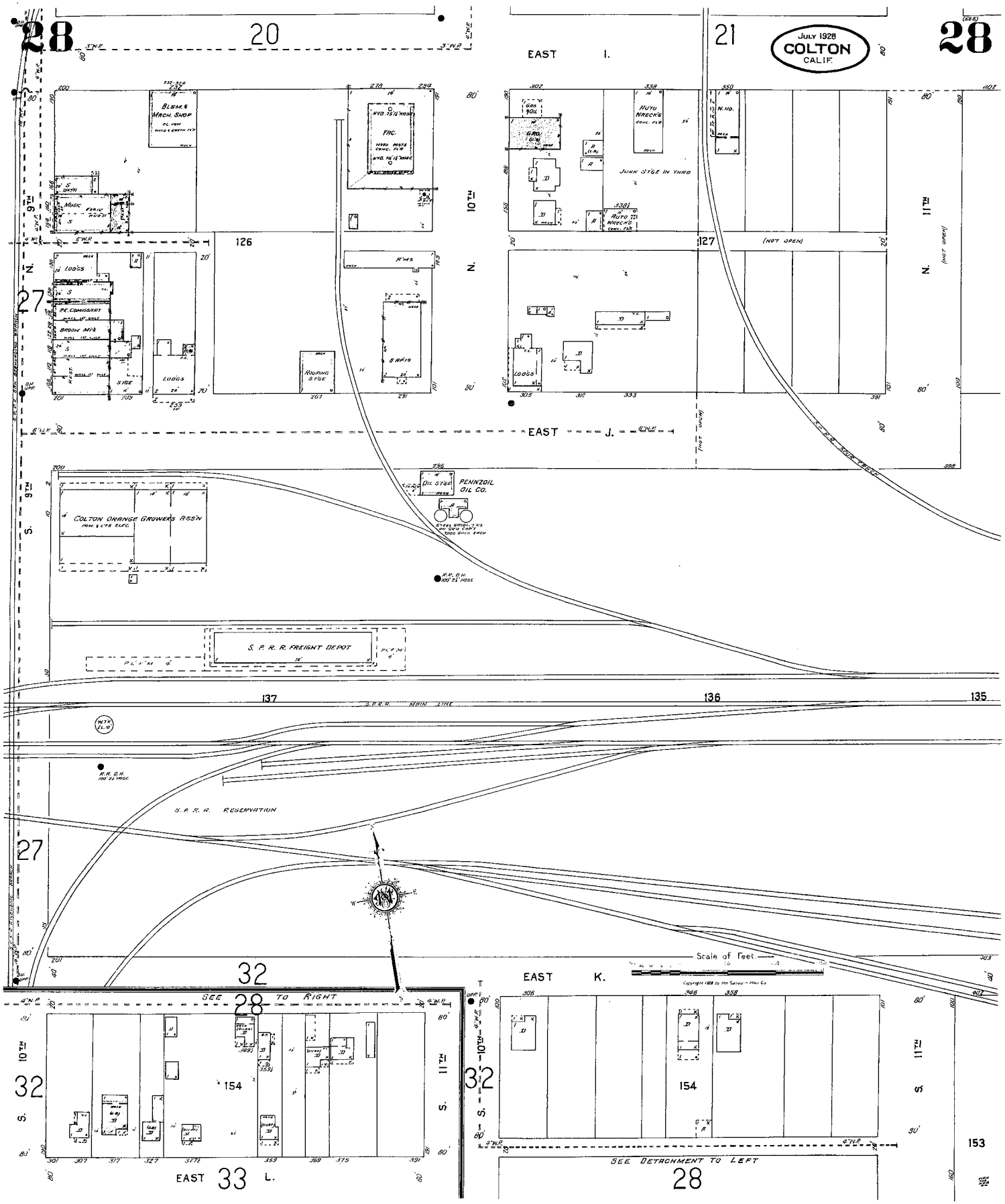

JULY 1928
COLTON
CALIF.
28
20
21
EAST I.
BLSM. & MACH. SHOP
YAC.
AUTO WRECK'G
JUNK STGE IN YARD
126
127
(NOT OPEN)
N. 9TH
N. 10TH
N. 11TH
LODGS
P.E. COMISSARY
BROOM MFG
STGE
ROOFING STGE
8 APTS
EAST J.
PENNZOIL OIL CO.
OIL STGE
COLTON ORANGE GROWERS ASS'N
S. P. R. R. FREIGHT DEPOT
137
136
135
S.P.R.R. MAIN LINE
S.P.R.R. RESERVATION
27
32
Scale of Feet
EAST K.
SEE TO RIGHT
154
153
EAST 33 L.
SEE DETACHMENT TO LEFT

1928

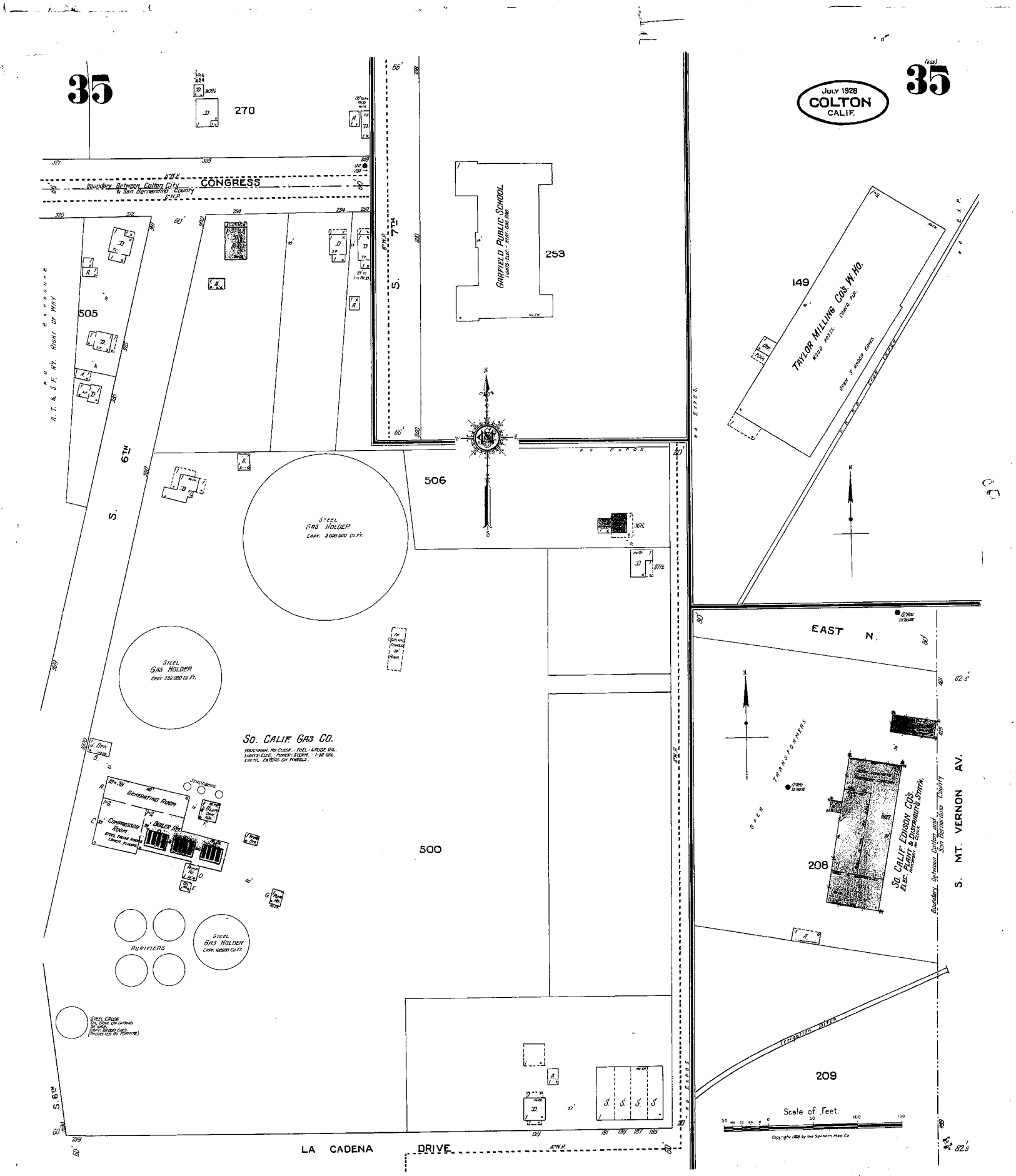
35
JULY 1928
COLTON
CALIF.
35
270
CONGRESS
Boundary Between Colton City & San Bernardino County
GARFIELD PUBLIC SCHOOL
253
505
S. 7TH
S. 6TH
A. T. & S. F. RY. RIGHT OF WAY
506
STEEL GAS HOLDER
STEEL GAS HOLDER
SO. CALIF. GAS CO.
GENERATING ROOM
COMPRESSOR ROOM
BOILER RM.
500
PURIFIERS
STEEL GAS HOLDER
S. 6TH
LA CADENA DRIVE
149
TAYLOR MILLING COS. W. HO.
EAST N.
OPEN TRANSFORMERS
208
SO. CALIF. EDISON COS.
ELEC. PLANT & DISTRIBUTG. STATN.
S. MT. VERNON AV.
Boundary Between Colton and San Bernardino County
Irrigation Ditch
209
Scale of Feet.

1928

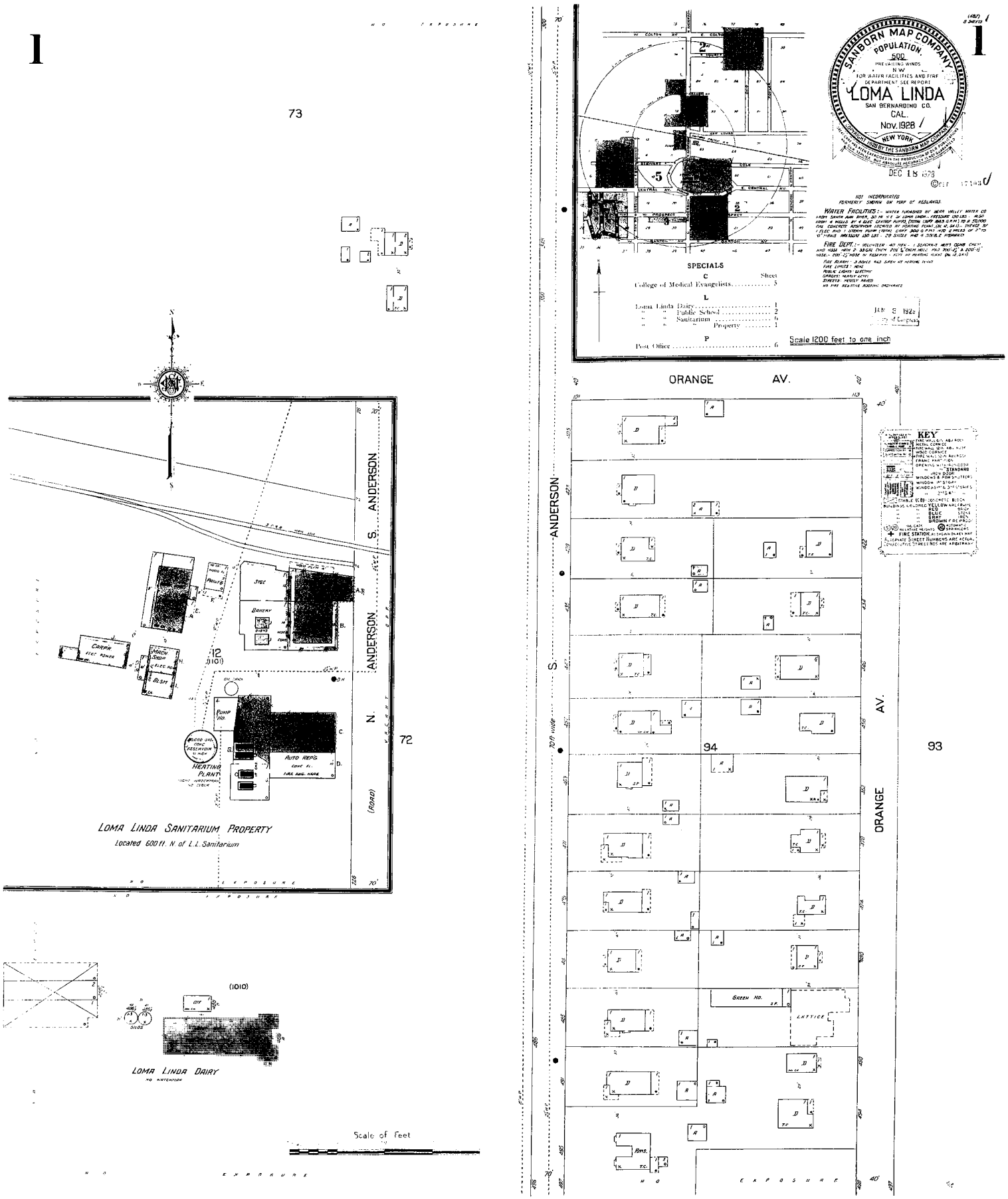

1
73
72
N. ANDERSON
S. ANDERSON
(ROAD)
LOMA LINDA SANITARIUM PROPERTY
Located 600 ft. N. of L.L. Sanitarium
HEATING PLANT
AUTO REPG.
BAKERY
STGE
PRINTG
CARPR.
MACH. SHOP
BLSM
PUMP HO.
12
(1101)
(1010)
LOMA LINDA DAIRY
Scale of Feet
SANBORN MAP COMPANY
POPULATION
500
PREVAILING WINDS
N W
FOR WATER FACILITIES AND FIRE DEPARTMENT SEE REPORT
LOMA LINDA
SAN BERNARDINO CO.
CAL.
Nov. 1928
NEW YORK
DEC 18 1928
SPECIALS
C
Sheet
College of Medical Evangelists 5
L
Loma Linda Dairy 1
" " Public School 2
" " Sanitarium 6
" " " Property 1
P
Post Office 6
Scale 1200 feet to one inch
ORANGE AV.
S. ANDERSON
70 ft. wide
94
93
KEY
GREEN HO.
LATTICE
Rms.

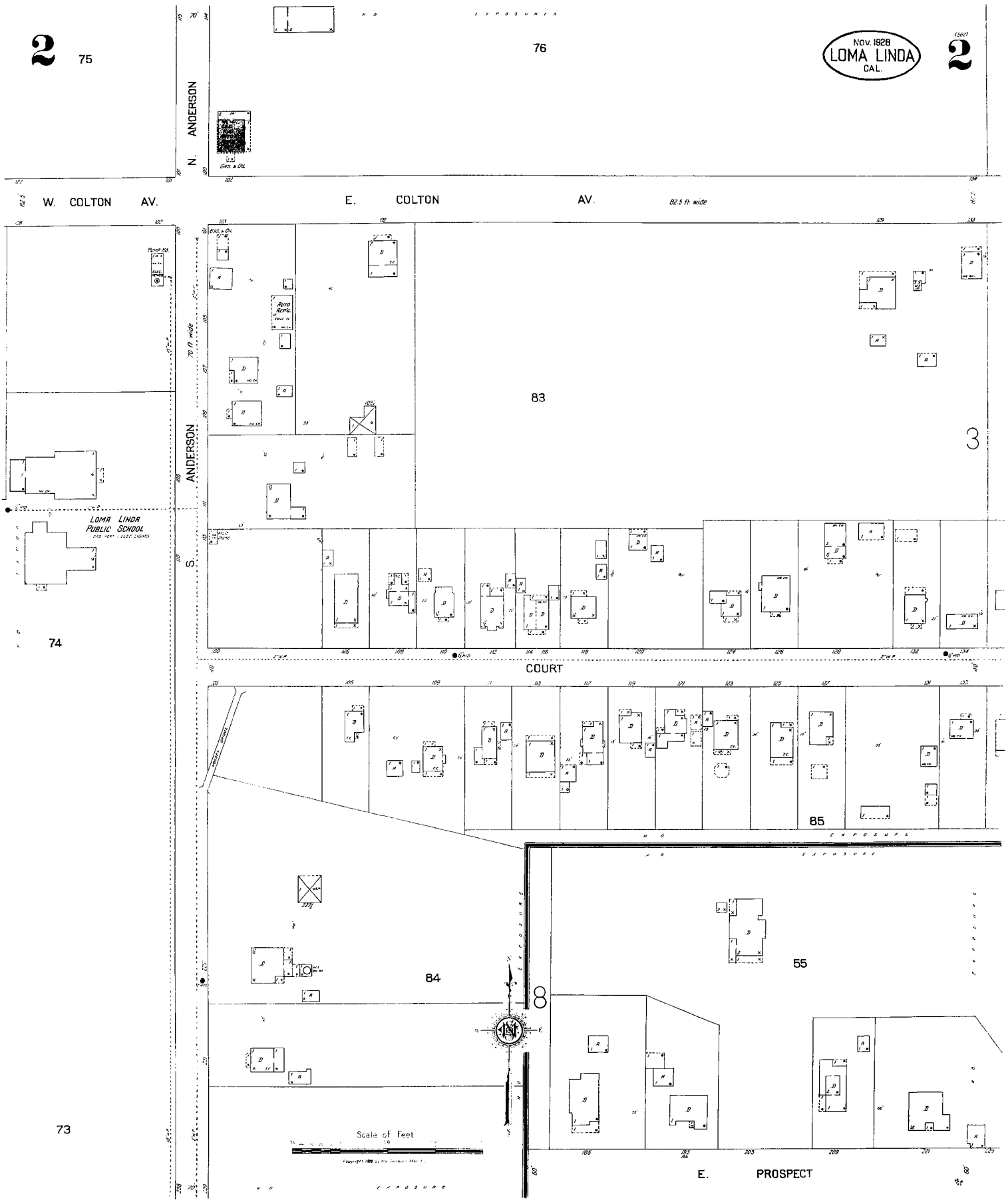
2
75
76
Nov. 1928
LOMA LINDA
CAL.
(Sec)
2
N. ANDERSON
W. COLTON AV.
E. COLTON AV.
82.5 ft. wide
70 ft. wide
S. ANDERSON
Auto Repr.
LOMA LINDA
PUBLIC SCHOOL
83
3
74
COURT
85
84
55
8
73
Scale of Feet
E. PROSPECT

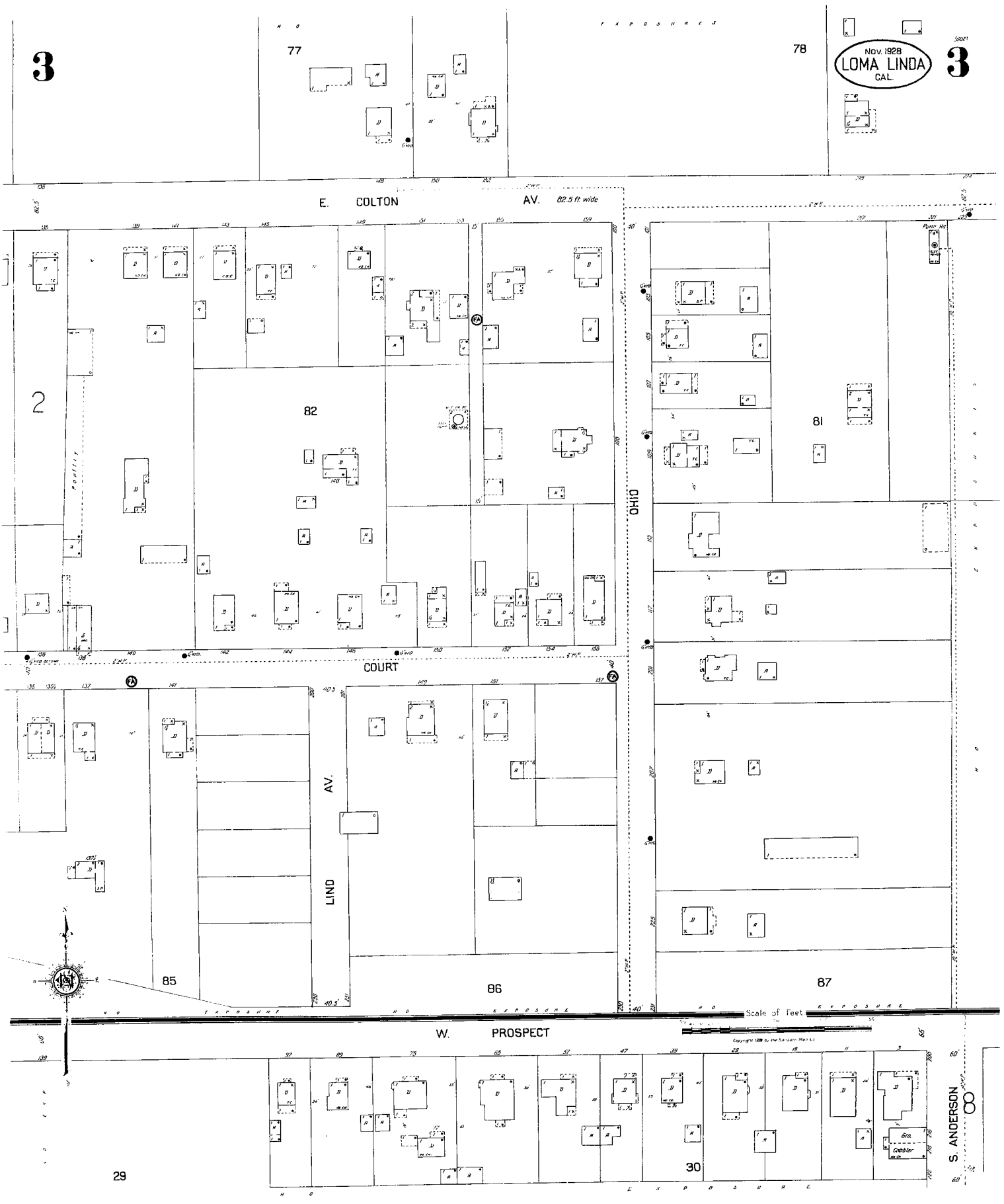
3
77
78
EXPOSURES
NOV. 1928
LOMA LINDA
CAL.
3
E. COLTON AV. 82.5 ft. wide
2
82
81
OHIO
COURT
AV.
LIND
85
86
87
W. PROSPECT
Scale of Feet
29
30
S. ANDERSON
8
Gro.
Cobbler

1928

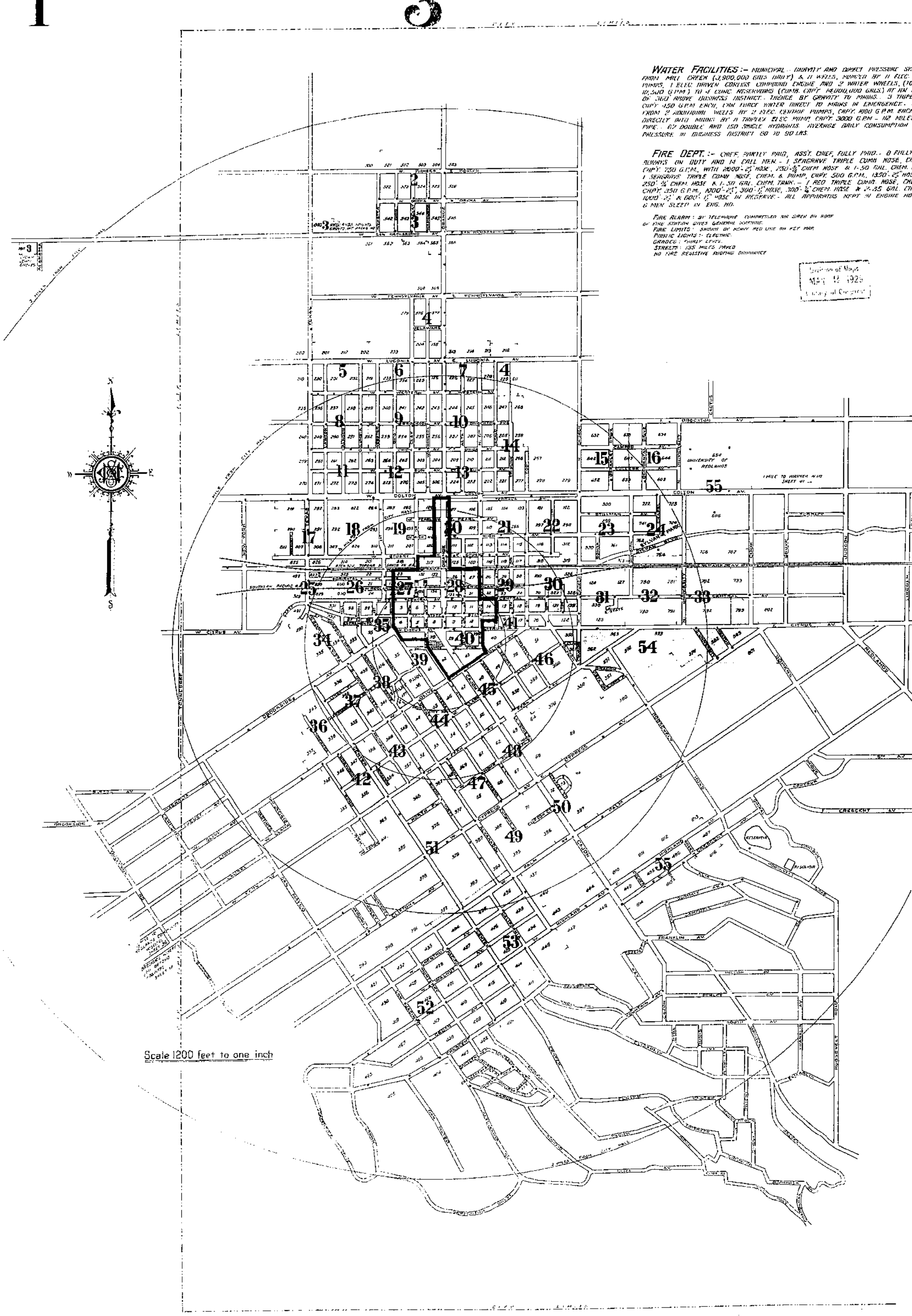

SANBORN MAP COMPANY
POPULATION 17,000
PREVAILING WINDS, N.W.
FOR WATER FACILITIES AND FIRE DEPARTMENT SEE REPORT
REDLANDS
SAN BERNARDINO CO.
CAL.
DEC. 1928
NEW YORK

COPYRIGHT 1929 BY THE SANBORN MAP COMPANY

©CIF 47746

APR 19 1929

Division of Maps
MAY 12 1929
Library of Congress

WATER FACILITIES:- MUNICIPAL - GRAVITY AND DIRECT PRESSURE SYSTEM. WATER FROM MILL CREEK (1,900,000 GALS. DAILY) & 11 WELLS, PUMPED BY 11 ELEC. CENTRIFUGAL PUMPS, 1 ELEC. DRIVEN CORLISS COMPOUND ENGINE AND 2 WATER WHEELS, (TOTAL CAPACITY 10,500 G.P.M.) TO 4 CONC. RESERVOIRS (COMB. CAP'Y 14,000,000 GALS.) AT AN AVGE. ELEVATION OF 360' ABOVE BUSINESS DISTRICT. THENCE BY GRAVITY TO MAINS. 3 TRIPLEX ELEC. PUMPS, CAP'Y 450 G.P.M. EACH, CAN FORCE WATER DIRECT TO MAINS IN EMERGENCY. WATER PUMPED FROM 2 ADDITIONAL WELLS BY 2 ELEC. CENTRIF. PUMPS, CAP'Y 1000 G.P.M. EACH, IS FORCED DIRECTLY INTO MAINS BY A TRIPLEX ELEC. PUMP, CAP'Y 3000 G.P.M. - 112 MILES OF 3" TO 20" PIPE. 67 DOUBLE AND 150 SINGLE HYDRANTS. AVERAGE DAILY CONSUMPTION 426,000 GALS. PRESSURE IN BUSINESS DISTRICT 80 TO 90 LBS.

FIRE DEPT.:- CHIEF, PARTLY PAID, ASS'T. CHIEF, FULLY PAID. 8 FULLY PAID MEN ALWAYS ON DUTY AND 14 CALL MEN. - 1 SEAGRAVE TRIPLE COMB. HOSE, CHEM. & PUMP, CAP'Y 750 G.P.M., WITH 2000'-2½" HOSE, 250'-¾" CHEM. HOSE & 1-50 GAL. CHEM. TANK. - 1 SEAGRAVE TRIPLE COMB. HOSE, CHEM. & PUMP, CAP'Y 500 G.P.M., 1350'-2½" HOSE, 300'-1½" HOSE, 250'-¾" CHEM. HOSE & 1-50 GAL. CHEM. TANK. - 1 REO TRIPLE COMB. HOSE, CHEM. & PUMP, CAP'Y 350 G.P.M., 1000'-2½", 300'-1½" HOSE, 300'-¾" CHEM. HOSE & 2-35 GAL. CHEM. TANKS. - 1000'-2½" & 600'-1½" HOSE IN RESERVE. - ALL APPARATUS KEPT IN ENGINE HO. (BL.193, SH.28). 6 MEN SLEEP IN ENG. HO.

FIRE ALARM: BY TELEPHONE. COMPRESSED AIR SIREN ON ROOF OF FIRE STATION GIVES GENERAL WARNING.
FIRE LIMITS: SHOWN BY HEAVY RED LINE ON KEY MAP.
PUBLIC LIGHTS:- ELECTRIC.
GRADES: FAIRLY LEVEL.
STREETS: 135 MILES PAVED.
NO FIRE RESISTIVE BUILDING ORDINANCE.

INDEX

STREETS

Sheet

A
Alabama ... *3
Allesandro ... 52
Alta ... 800-939 13; 1000-1159 10; 1200-1259 7
Alvarado ... 200-352 *43; 201-351 *44; 400-724 *51; 401-585 *47; 601-759 *49; 728-928 *53; 1000-1033 53

B
Beacon ... 1-125 *54; 2-142 *46; 400-451 51
Berkeley Dr. ... 15
Bond ... 200-351 42; 400-439 51
Bonita ... 23
Brockton Ave., E. ... 1-226 10; 300-329 14; 800-924 *15; 926-1046 *16; 1100-1162 *55; W. ... 1-28 10; 100-413 9; 416-729 8
Brookside Ave. ... 200-334 *35; 201-219 *39; 301-425 *38; 400-616 *34; 501-645 *37; 701-713 *36
Buena Vista, N. ... 1-80 34; S. ... 1-159 *38; 2-160 *37; 200-351 43; 400-725 51; 727-740 53

C
Cajon ... 1-155 *40; 2-160 *39; 200-351 45; 400-561 48; 600-761 50; 928-1028 *53; 1015-1119 *55
Calhoun ... 800-811 11; 1000-1151 8
California ... 53
Campus Ave. ... 800-925 15; 926-1049 16
Cedar Ave. ... 700-759 53; 900-1059 52; 1100-1129 *52; 1300-1345 52
Center ... 1-151 *37; 2-150 *36; 200-361 42; 400-751 61; 762-1136 53; 1200-1230 *53
Central Ave., E. ... 1-128 28; 200-429 29; 500-729 30; 800-911 31; 911-952 32; 954-1027 33; 1025-1044 *54; W. ... 1-28 25; 100-329 27; 400-615 26; 616-639 25
Chapel ... 24
Chestnut Ave., W. ... 400-759 53; 900-1161 52
Church, N. ... 1-21 *41; 100-262 *31; 101-321 *30; 300-540 *23; 323-529 *22; 800-1022 *15; S. ... 54
Citrus Ave., E. ... 1-138 40; 200-429 41; 430-560 *40; 501-653 *41; 800-998 *54; 801-831 *31; 833-891 *32; 893-1019 *33; 1020-1117 54; W. ... 1-151 *39; 2-222 *35; 300-325 35
Clark, E. ... 1-128 45; 200-461 46; 700-723 54; W. ... 1-28 45; 100-331 44; 400-611 43; 612-620 *43; 615-623 *42; 624-832 42
Clay ... 800-941 12; 1000-1159 9; 1200-1329 6; 1328-1460 *4; 1500-1649 3; 1700-1749 2
Clifton Ave. ... 51; Ct. ... 1-8 50; 10-23 49
College Ave. ... 800-923 15; 925-1046 16
Colton Ave., E. ... 1-229 *13; 301-429 *14; 800-860 *23; 801-923 *15; 900-1050 *24; 923-1045 *16; 1100-1163 55; W. ... 1-29 *20; 2-28 *13; 31-319 *19; 100-414 *12; 321-611 *18; 418-724 *11; 701-849 *17
Columbia ... 800-941 11; 1000-1151 8; 1200-1251 5
Cook ... 1-58 54; 300-523 *55
Crescent Ave., E. ... 1-446 55; W. ... 700-760 *53; 541-1060 52
Culvert ... 55
Cypress Ave., E. ... 1-135 *48; 2-30 50; 951-1046 54; W. ... 1-17 50; 2-34 *48; 19-229 *49; 100-230 *47; 300-831 51; Ct. ... 50

D
Dearborn ... 41
Delaware ... 4
Division ... (200-275) *32; 221-541 *23; 228-542 *24
Dreka Ave., W. ... 1-321 *3; 2-320 *2

E
Eighth ... 1-22 41; 100-419 29; 500-529 21
Eleventh ... 100-229 30; 500-731 22
Elm ... 55
Eureka ... 1-98 39; 200-361 44; 400-537 47; 600-649 49

F
Fern Ave., E. ... 1-127 *45; 2-124 *48; 126-420 *51; 201-461 *40; 500-661 54; W. ... 1-35 *48; 2-26 *45; 100-330 *44; 101-303 *47; 400-612 43; 401-905 *51; 624-906 *42
Fifth, N. ... 1-22 40; 100-419 28; 500-529 20; S. ... 1-22 40
First ... 1-50 35; 100-428 *27; 101-429 *26; 500-731 19
Fourth, N. ... 1-20 35; 100-342 *28; 101-341 *27; S. ... 1-162 39; 200-360 *44; 201-360 *45; 400-556 *47; 401-565 *48

G
Glenwood Dr. ... 400-433 38; 500-635 37
Grant ... 1-59 *39; 2-60 *38; 200-361 44; 400-457 47

H
Herald ... 600-1154 *14; 801-939 *13; 1001-1159 *10; 1160-1262 *4; 1201-1259 *7
High Ave., E. ... 1-124 20; 200-429 21; 500-641 22; 700-868 23; 900-953 24; W. ... 32-115 19
Highland Ave., E. ... 1-346 55; W. ... 2-180 *53; 400-759 53; 900-1161 52; 1165-1332 *52
Home Pl., E. ... 1-36 48; 500-532 54; W. ... 1-36 48; 100-311 47

K
Kendall ... 1-60 35; 100-129 26

L
La Verne ... 48
Lawton ... 500-736 *18; 501-735 *17; 800-941 11; 1000-1161 8; 1200-1251 5
Linda Pl. ... 37
Lugonia Ave., E. ... 1-224 7; 225-412 4; W. ... 1-26 7; 100-411 6; 412-724 5

M
Michigan ... 100-151 37; 200-351 43
Mill ... 1-23 *34; 2-26 *35; 100-129 26
Monterey ... 52
Myrtle ... 46

N
Ninth ... 1-22 41; 100-414 *30; 101-419 *29; 500-528 *22; 501-529 *21
Norinda ... 45
Normandie ... 42
North Pl. ... 61
Norwood ... 50-151 36; 200-247 42

O
Occidental Dr. ... 16
Ohio ... 800-939 12; 1000-1159 9; 1200-1251 6; 1600-1649 3; 1700-1749 2
Olive Ave., E. ... 1-39 *40; 2-130 *45; 101-231 *41; 200-320 *46; W. ... 1-25 *45; 2-232 *39; 101-329 *44; 300-432 *38; 401-613 *43; 500-636 *37; 615-819 *42; 700-940 *36
Orange ... 100-122 *40; 101-119 *35; 200-419 28; 500-759 20; 800-939 13; 1000-1159 10; 1200-1325 7; 1327-1455 *4; 1601-1649 *3; 1701-1749 *2
Oriental Ave. ... 200-319 27; 400-601 26; 602-639 25

P
Pacific ... 800-1236 *52; 801-1235 *53; 1300-1311 52
Palm Ave., E. ... 1-30 *50; W. ... 2-24 *50; 28-230 *49; 400-761 53; 901-1201 *52
Park Ave., E. ... 1-124 28; 200-429 29; 500-729 30; 800-912 *31; 912-952 *32; 954-1030 *33; W. ... 1-28 28; 100-319 27; 400-601 26; 602-815 25
Parkwood Dr. ... 38
Pearl Ave., E. ... 1-58 20; 100-135 21; W. ... 1-30 20; 32-111 19
Pennsylvania Ave., W. ... *4
Pioneer, W. ... 2
Post ... *14
Prescott ... 17

R
Redlands Ave., E. ... 14-129 28; 200-429 29; W. ... 1-28 28; 128-319 27; 400-503 26
Roosevelt Rd. ... 54
Rosette ... 55

S
San Bernardino Ave., W. ... 3
" Gorgonio Dr. ... 1-33 *34; 2-28 *35; 35-71 34; 72-98 *25; 73-81 *34
" Jacinto ... 800-1137 52; 1201-1135 *52
" Mateo ... 52
" Timoteo Rd. ... 17
Sacramento ... 35
Second ... 1-26 35; 100-123 27
Seventh ... 1-22 41; 100-419 29; 500-529 21
Sixth, N. ... 1-21 *40; 2-20 *41; 100-418 *29; 101-419 *28; 500-724 *21; 501-729 *20; 800-939 13; 1000-1161 10; 1200-1259 7; S. ... 1-113 *41; 2-114 *40
Somers ... 54
Sonora ... 260-350 *45; 201-351 *46
State, E. ... 1-129 *28; 2-128 *40; 200-728 *41; 201-429 *29; 501-729 *30; 840-861 31; W. ... 1-523 *35; 2-30 *28; 100-330 *27; 400-616 *26; 601-631 *34; 618-632 *25; 623-862 25
Stillman Ave. ... 800-861 23; 900-849 24
Stuart Ave., E. ... 1-123 *20; 2-124 *28; 200-428 *29; 201-423 *21; 500-612 *30; 501-613 *22; W. ... 1-29 *28; 2-26 *20; 31-219 *27; 36-226 *17; 221-271 *26; 228-298 *18; 275-433 *25; 300-528 *17
Sun Ave., E. ... 1-228 13; 300-329 14; W. ... 1-28 13; 100-413 12; 417-726 11
Sylvan B'l'v'd ... 701-735 *23; 800-861 23; 900-1051 24; 1100-1151 55

T
Tenth ... 1-22 41; 100-229 30
Terrace Ave. ... 2-48 *20; 100-134 *21; 128-178 *22
Terracina B'l'v'd ... *36
Texas ... 75-430 25; 500-737 17; 800-940 *11; 1000-1150 *8; 1200-1324 *5; 1600-1630 *3
Third ... 1-20 35; 100-421 27; 500-731 19
Toyon Ave., W. ... 51
Tribune ... 14

U
Union Ave., E. ... 1-227 *10; 2-228 *13; 300-329 14; W. ... 1-29 *13; 2-28 *10; 100-412 *9; 101-413 *12; 416-726 *8; 417-725 *11
University, N. ... 1-152 33; 231-541 *21; 210-1022 *55; 801-1021 *16; S. ... 1-50 54

V
Vine, E. ... 40; W. ... 39
Vista Dr. ... 54

W
Wabash ... *35
Walnut Ave., W. ... 400-759 53; 900-1055 52
Washington ... 800-940 *13; 801-939 *12; 1000-1158 *10; 1001-1159 *9; 1200-1326 *7; 1201-1325 *6; 1328-1463 4; 1600-1649 3; 1700-1749 2
Webster ... 800-941 12; 1000-1159 9; 1200-1251 6; 1600-1648 *3; 1700-1745 *2
Western Ave., E. ... 1-231 *7; 2-226 *10; W. ... 1-27 *10; 2-26 *7; 100-416 *6; 101-413 *9; 417-723 *8; 418-724 *5
Wheaton ... 54

Y
York ... 55

SPECIALS

A
Adventist Church ... 41
Allorange Products Co. ... 7
American Legion Club ... 46
Atchison, Topeka & Santa Fe R'y Freight Depot ... 27
Atchison, Topeka & Santa Fe R'y Passenger Depot ... 28

B
Bowman-Johnson Lbr. Co. ... 20
B. P. O. E. Club Ho. ... 35
Brookside Winery & Dist'l'ry ... 17

C
Casa Loma Hotel ... 13
Chamber of Commerce ... 28
Christian Reformed Church ... 12
City Hall ... 39
" Nurseries of Redlands Inc., Green Ho's ... 2
" Transfer Co. ... 25
Contemporary Club ... 35
Crafton Public School ... 36
Crown Jewel Groves Inc., Orange Pkg. Ho. ... 3

E
Educational B'ld'g ... 40
Elephant Orchards, Fruit Pkg. Ho. ... 26
Expan Co., The ... 32

F
Fay Fruit Co. Pkg. Ho. ... 29
First Baptist Church ... 45
" Christian Church ... 45
" Ch. of Christ Scientist ... 39
" " " the Nazarene ... 13
" Congr'l Church ... 39
" English Luth. Church ... 46
" Free Methodist Church ... 12
" M. E. Church ... 40
" Presby't'n Church ... 39
Fisher Block ... 40
Fletcher, L. S., Planing Mill ... 20
Fox-Woodsum Lumber Co. ... 26
Franklin School ... 23

G
Gold Banner Ass'n, Fruit Pkg. Ho. ... 29
Grace M. E. Church ... 9

H
Hammond Lumber Co. ... 29
Happe, A. J., Auto Transfer Co. ... 28
Hillcrest Inn ... 20
Holiness Church ... 9
Home Teleph. Co. ... 39
House of Neighborly Service ... 18
Hudson, John H., Co., Inc. ... 10

I
I. O. O. F. Lodge Hall ... 28

J
Jail ... 28
Jones Cider & Vinegar Co., W. Ho. ... 28

K
Kimball, F. A., Cannery ... 7
Kingsbury School, The ... 49 & 50

L
Lincoln Public School ... 17
Lugonia School ... 7
Lyon, I. L. & Sons, Fruit Pkg. ... 25

M
McKinley School ... 42
Masonic Temple ... 40
Medical Arts B'ld'g ... 40
M. E. Church, South ... 40
Mexican Presbyt'n Church ... 9
Municipal Swimming Pool ... 24
" Yard ... 25
Mutual Orange Dist's Off. ... 35
" " Growers Ass'n ... 30

O
Our Lady of Mercy R. C. Ch. ... 8

P
Pac. Elec. R'y Co. Car Barn ... 40
Pentacostal Mission ... 14
Police Dept. ... 39
Post Office ... 27
" " (To be Vac.) ... 28

R
Redlands Co-operative Ass'n Fruit Pkg. ... 29
" Co-operative Ass'n Fruit Pkg. Ho. ... 28
" Community Hospital ... 36
" Fire Dept. ... 28
" Foothill Groves Pkg. Ho. ... 29
" Heights Groves Inc. Pkg. Ho. ... 3
" Highlands Fruit Exch. ... 39
" High School ... 54
" Hospital ... 45
" Ice & Cold Stge. Co. Ice Mfg. ... 28
" Junior High School ... 31
" Mutual Orange Co. Fruit Pkg. ... 27
" Oil Co. ... 25
" Orange Growers Ass'n. ... 28
" Preserving Co., Fruit Pkg. Ho. ... 29
" Sanitary Laundry ... 40
" Select Groves, Inc. ... 27
Russ Lumber & Mill Co. ... 28

S
St. Paul A. M. E. Church ... 21
Sacred Heart Church & Parochial School (R. C.) ... 44
Salvation Army ... 28
Sch. for Christian Instruct'n ... 12
Second Baptist Church ... 28
Seventh Day Adventist Sch. ... 32
Shell Co. of Cal. ... 26
Shrine Children's Home ... 32
Smiley, A. K., Pub. Library ... 39
Southern Cal. Edison Co. Stge. Yard ... 29
Southern Cal. Edison Co. " Gas Co. ... 25 & 26
" Pac. Co's Fruit Depot ... 27
" " " Pass'ng'r Depot ... 28
Standard Oil Co. of Cal. ... 25
State St. Christian Church Disciples of Christ ... 41
Sunset Tile Co. ... 27

T
Trinity Episc'l Church & Sunday School Bms. ... 48

U
Union Ice Co.'s Fac. No. 17. ... 29
" Oil Co. of Cal. ... 26
" Stage Depot ... 40
Unitarian Church ... 44
University of Redlands ... 55

W
Warner, E. A., Hay & Grain Stge. ... 41
West Coast Junior Redlands Theatre ... 40
Wheaton, Allen, Grain W. Ho. ... 28
Wissahickon Inn ... 53
Wyatt Opera Ho. ... 13

Y
Y. M. C. A. ... 16
Y. W. C. A. ... 15

*Indicates only one side of street shown.

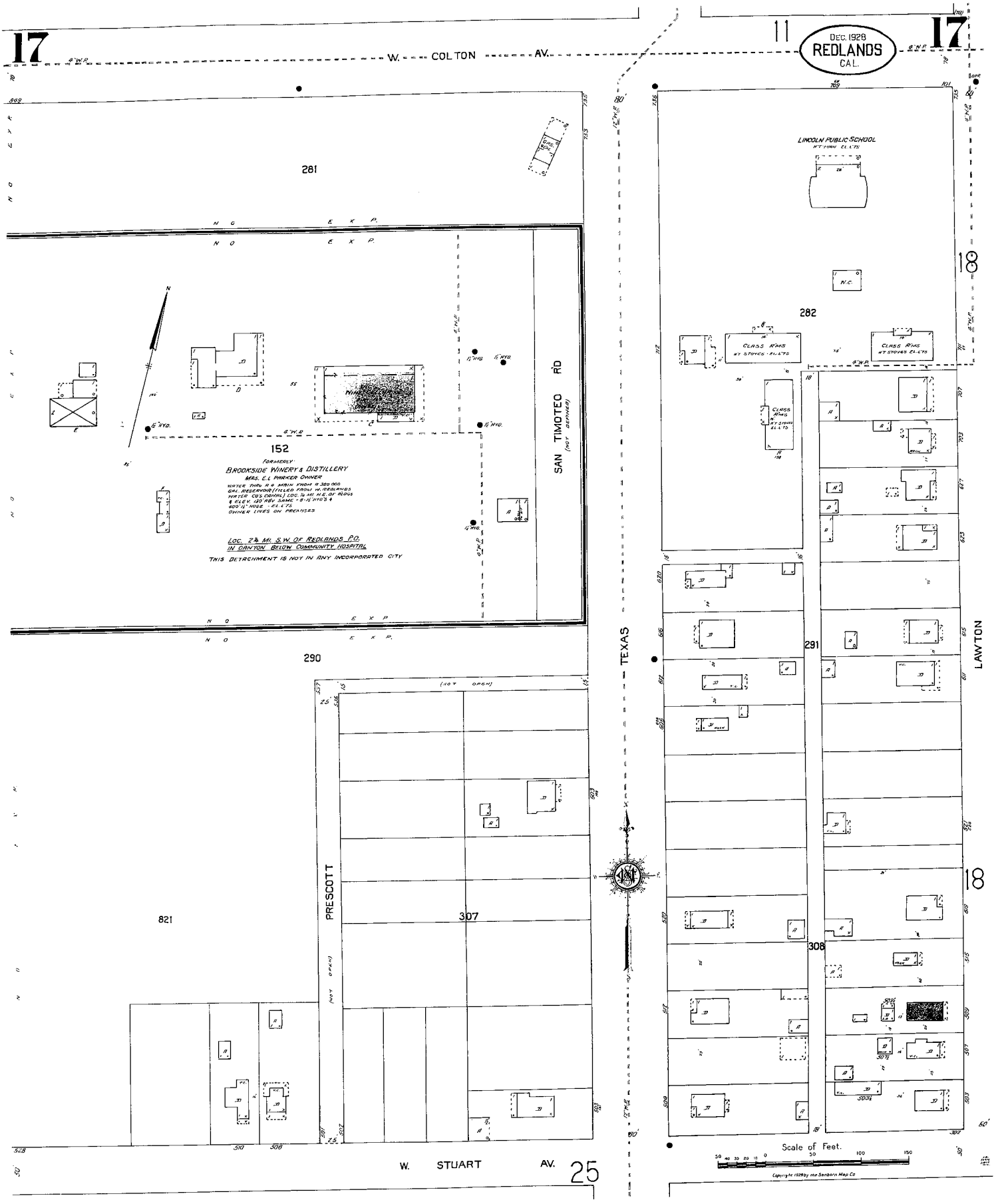
17
W. COLTON AV.
11
DEC. 1928
REDLANDS
CAL.
17
281
N O E X P.
152
FORMERLY
BROOKSIDE WINERY & DISTILLERY
MRS. E.L. PARKER OWNER
LOC. 2¾ MI. S.W. OF REDLANDS P.O.
IN CANYON BELOW COMMUNITY HOSPITAL
THIS DETACHMENT IS NOT IN ANY INCORPORATED CITY
SAN TIMOTEO RD
(NOT OPENED)
290
(NOT OPEN)
PRESCOTT
(NOT OPEN)
821
307
W. STUART AV.
25
TEXAS
LINCOLN PUBLIC SCHOOL
282
CLASS R'MS
291
308
LAWTON
18
18
Scale of Feet.
Copyright 1928 by the Sanborn Map Co.

1928

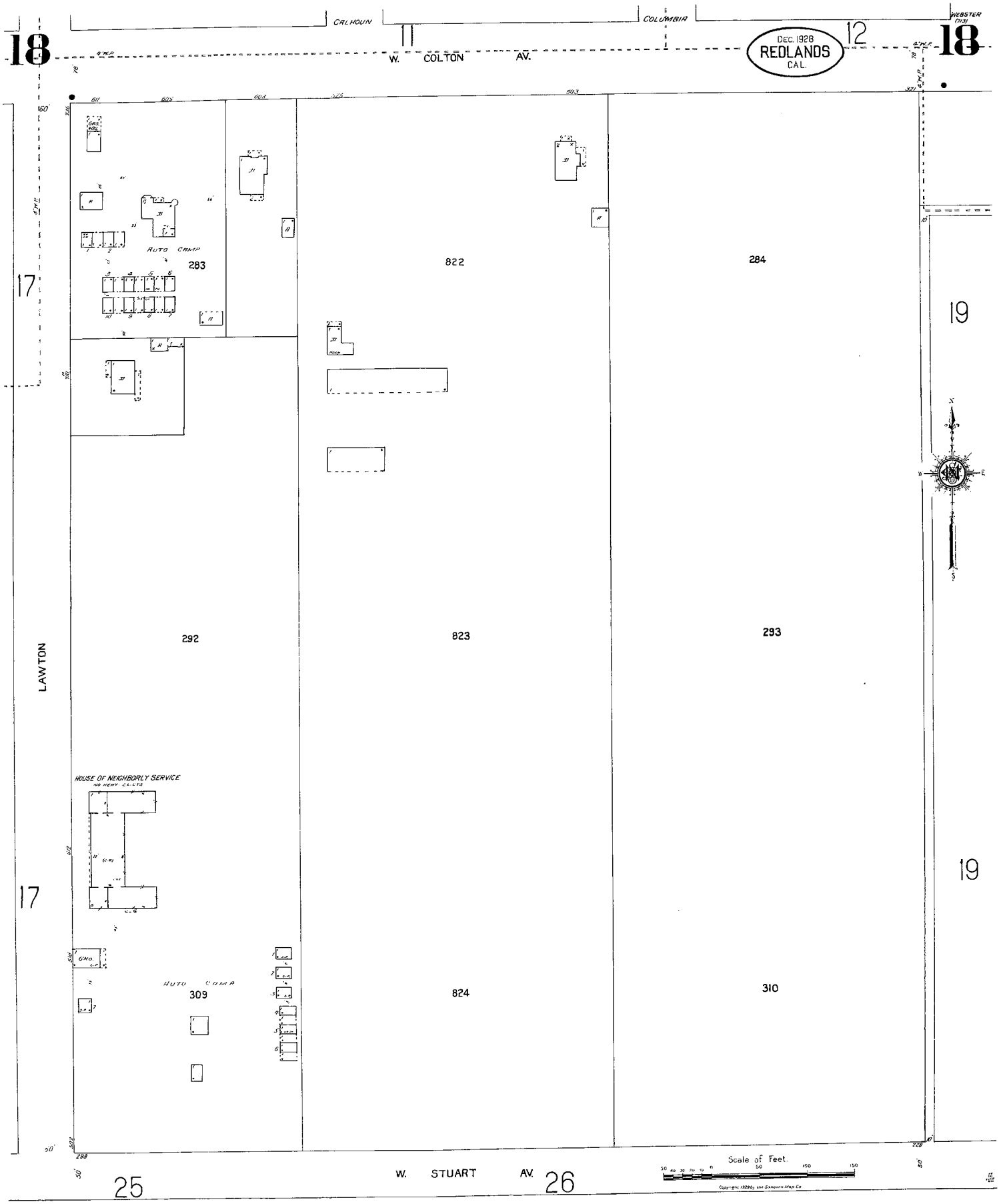
CALHOUN
COLUMBIA
WEBSTER (113)
18
11
12
18
W. COLTON AV.
DEC. 1928
REDLANDS
CAL.
AUTO CAMP
283
822
284
17
19
292
823
293
LAWTON
HOUSE OF NEIGHBORLY SERVICE
NO HEAT CL. LTS
AUTO CAMP
309
824
310
17
19
25
W. STUART AV.
26
Scale of Feet.

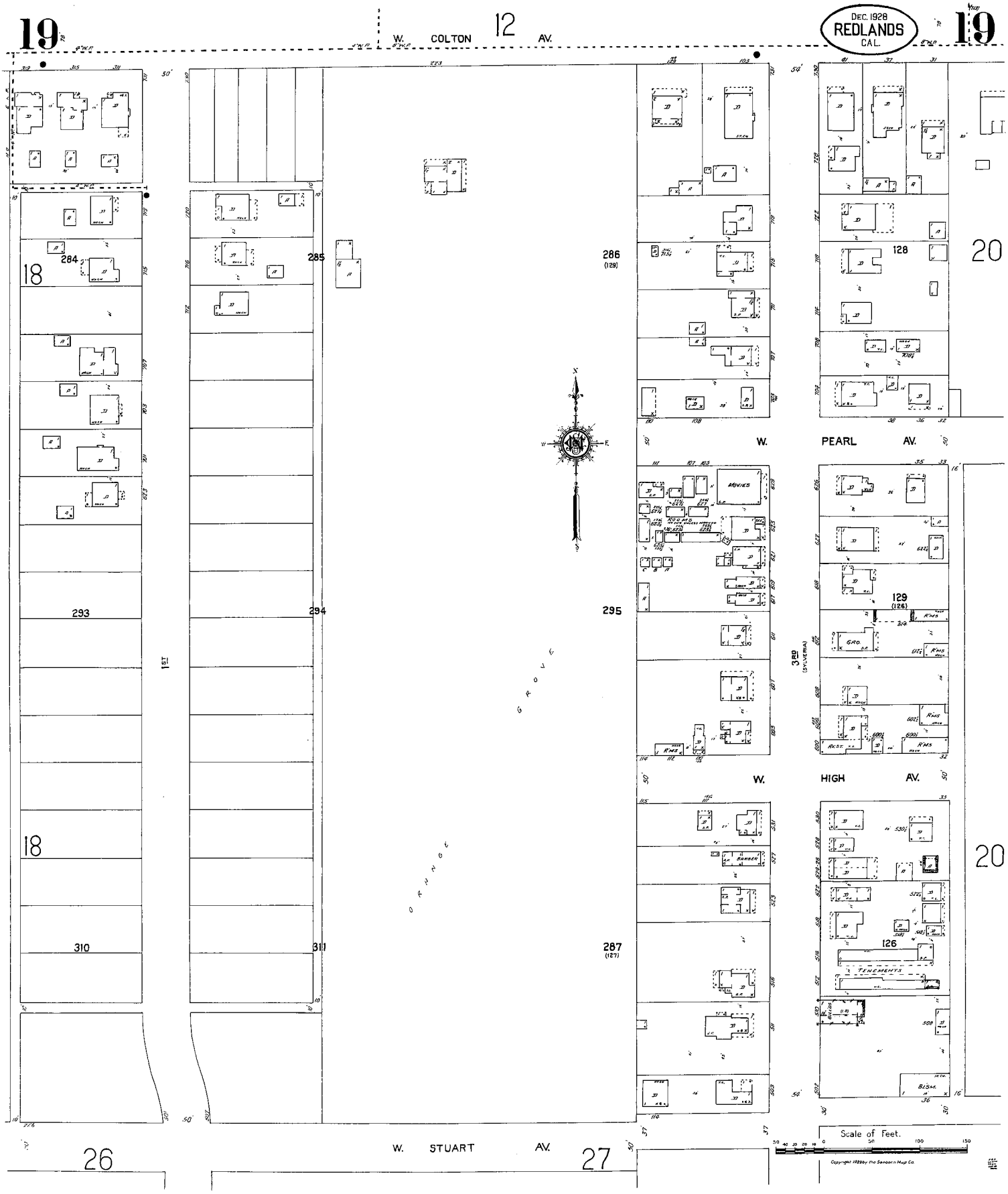

19
W. COLTON AV.
12
DEC. 1928
REDLANDS
CAL.
19
18
284
285
286
(129)
128
20
W. PEARL AV.
MOVIES
ROOMS
293
294
295
129
(126)
GRO.
1ST
3RD
(SYLVERIA)
ORANGE GROVE
W. HIGH AV.
18
BARBER
20
310
311
287
(127)
126
TENEMENTS
BILLS
BLSM.
26
W. STUART AV.
27
Scale of Feet.

1928

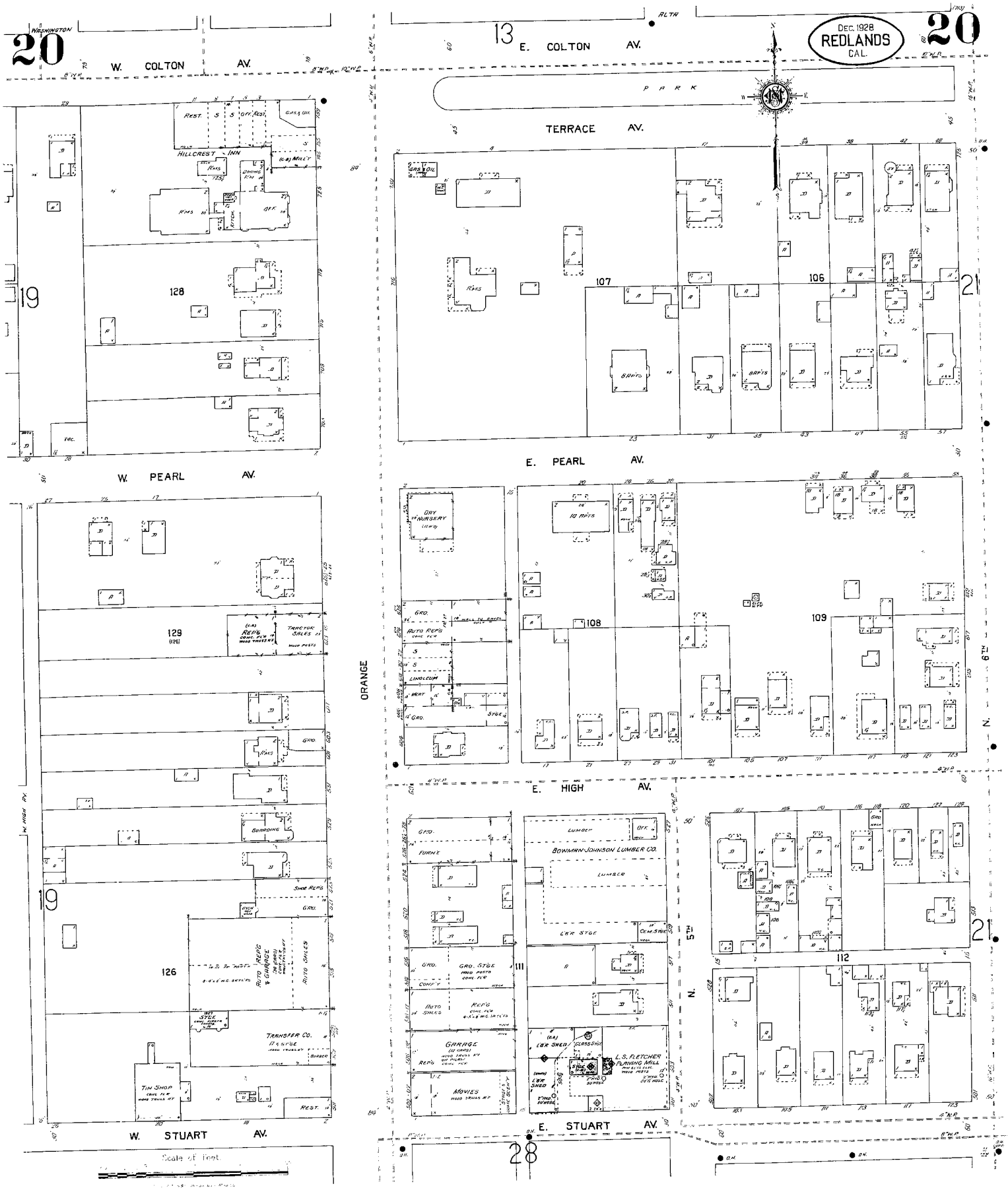

DEC. 1928
REDLANDS
CAL.
20
13
W. COLTON AV.
E. COLTON AV.
PARK
TERRACE AV.
HILLCREST INN
128
107
106
21
19
W. PEARL AV.
E. PEARL AV.
129
108
109
ORANGE
E. HIGH AV.
126
111
112
W. STUART AV.
E. STUART AV.
28
BOWMAN-JOHNSON LUMBER CO.
L. S. FLETCHER PLANING MILL
TRANSFER CO.
TIN SHOP
Scale of Feet

1928

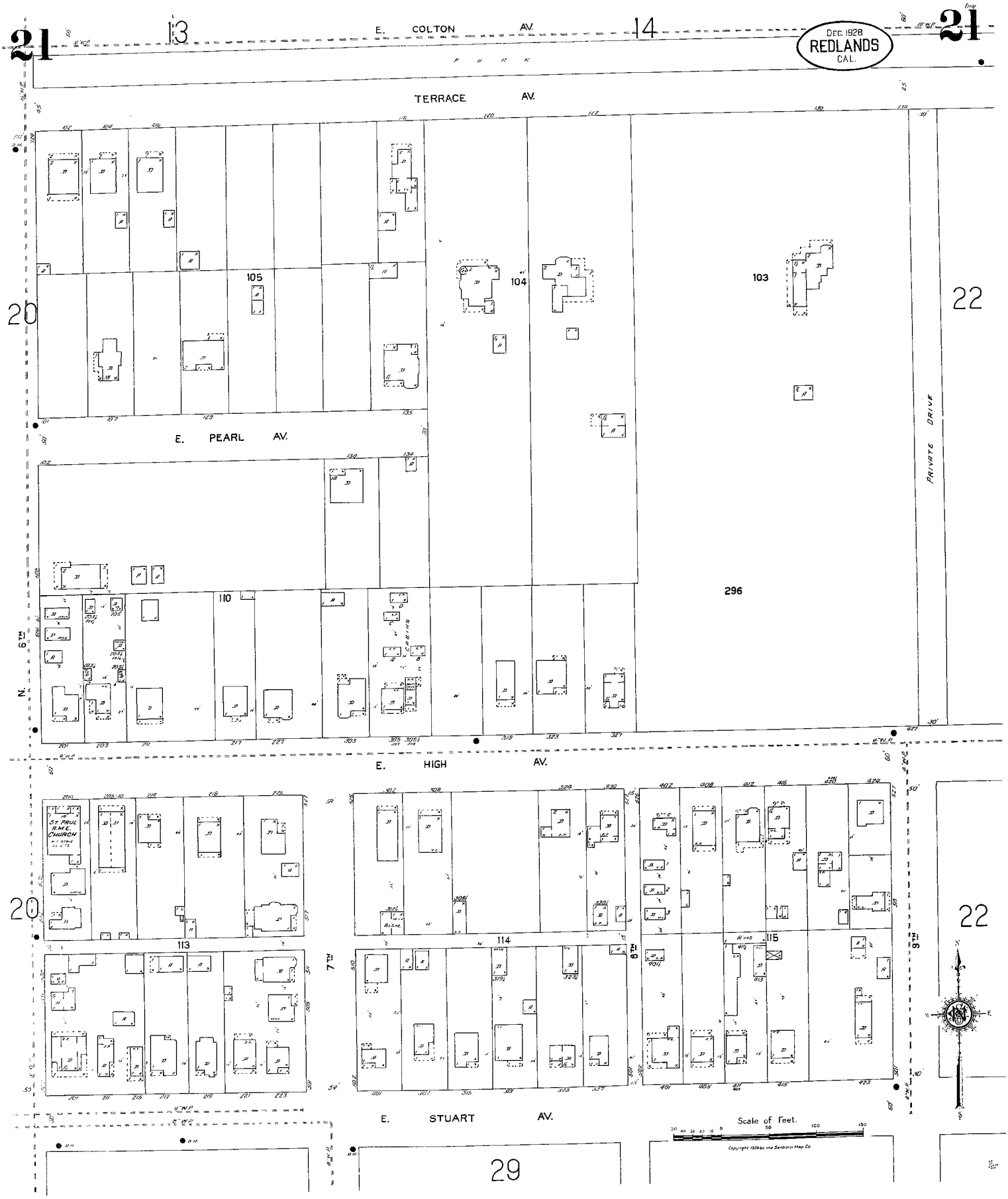
21
13
E. COLTON AV.
14
21
DEC. 1928
REDLANDS
CAL.
PARK
TERRACE AV.
105
104
103
22
20
E. PEARL AV.
PRIVATE DRIVE
110
296
6TH N.
E. HIGH AV.
ST. PAUL A.M.E. CHURCH
113
114
115
7TH
8TH
9TH
20
22
E. STUART AV.
Scale of Feet.
29

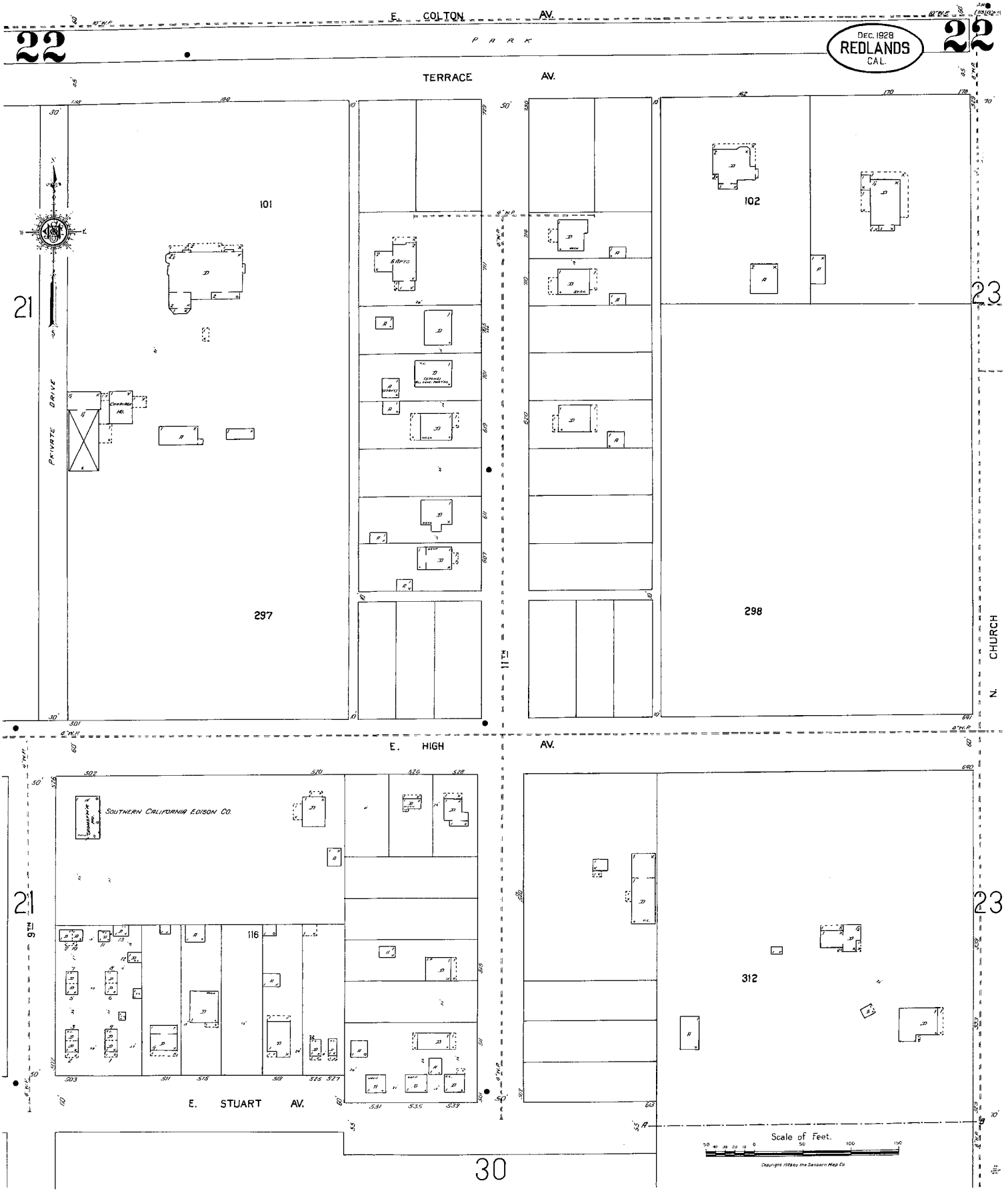
22
E. COLTON AV.
PARK
TERRACE AV.
DEC. 1928
REDLANDS
CAL.
22
101
102
297
298
21
23
PRIVATE DRIVE
11TH
N. CHURCH
E. HIGH AV.
SOUTHERN CALIFORNIA EDISON CO.
116
312
9TH
E. STUART AV.
30
Scale of Feet.

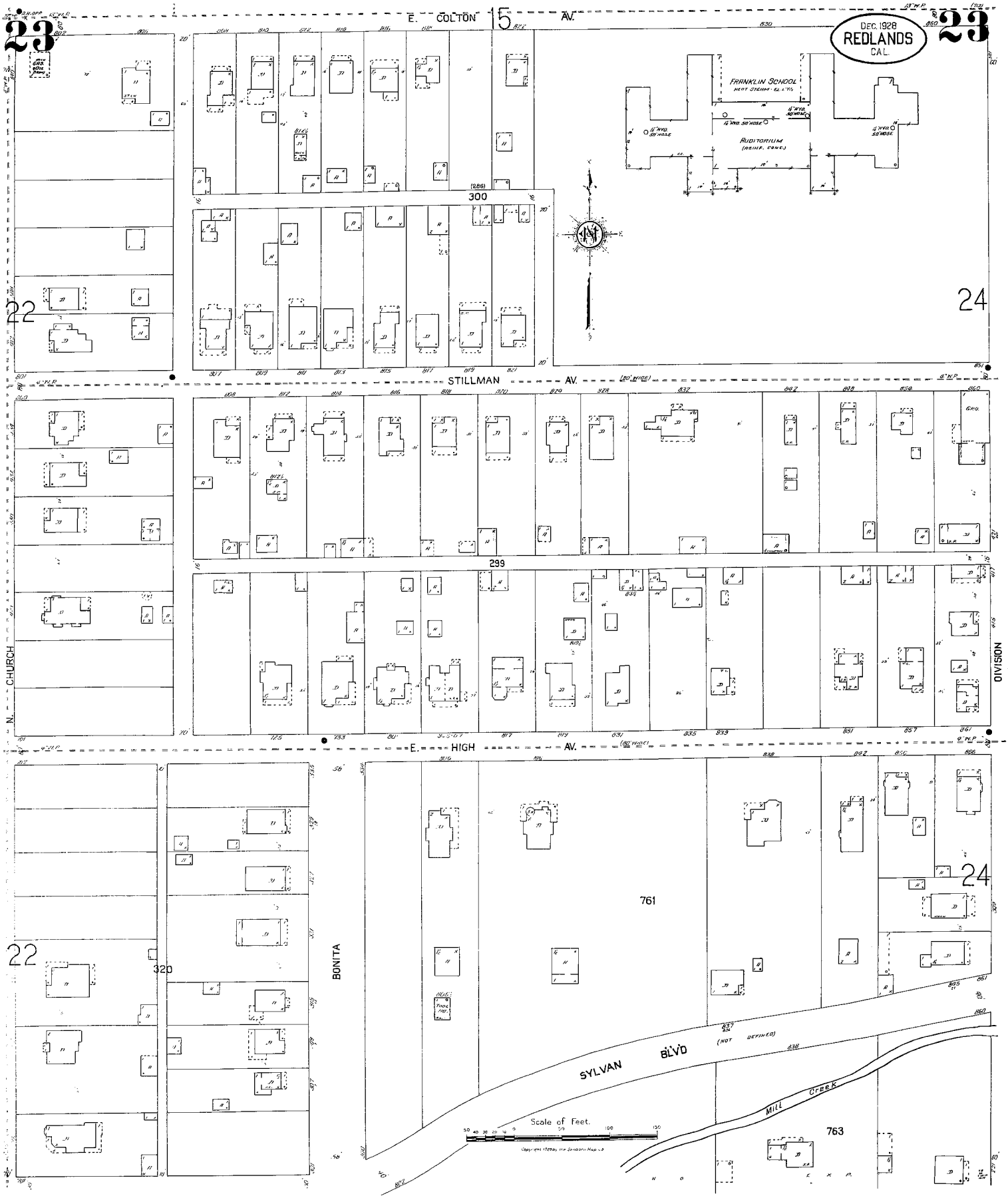
23
DEC. 1928
REDLANDS
CAL.
23
E. COLTON AV.
FRANKLIN SCHOOL
AUDITORIUM
(286)
300
24
22
STILLMAN AV.
299
N. CHURCH
DIVISION
E. HIGH AV.
761
24
22
320
BONITA
SYLVAN BLVD
(NOT DEFINED)
MILL Creek
763
Scale of Feet.

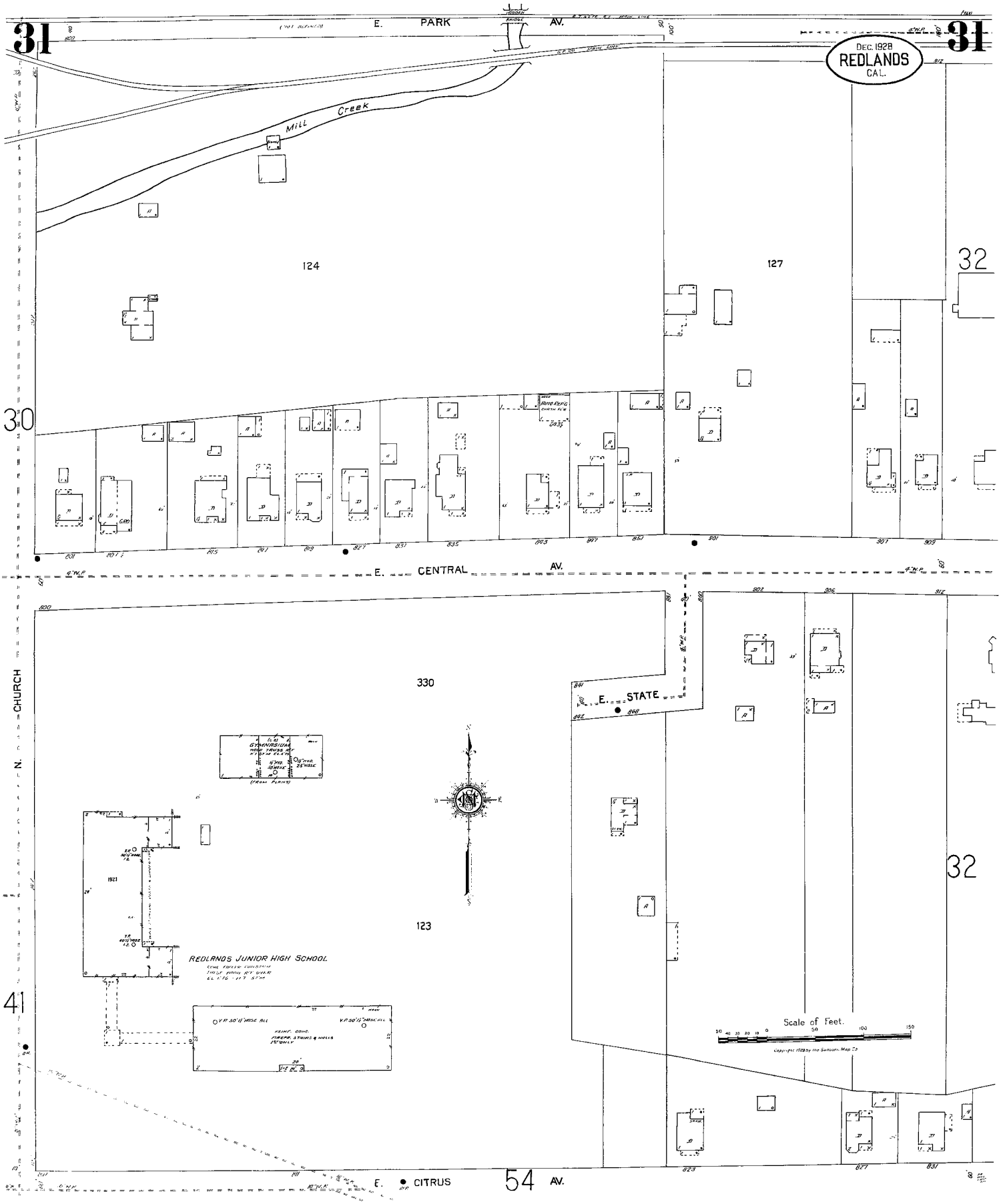
31
E. PARK AV.
31
DEC. 1928
REDLANDS
CAL.
Mill Creek
124
127
32
30
E. CENTRAL AV.
N. CHURCH
330
E. STATE
123
32
41
REDLANDS JUNIOR HIGH SCHOOL
Scale of Feet.
E. CITRUS 54 AV.

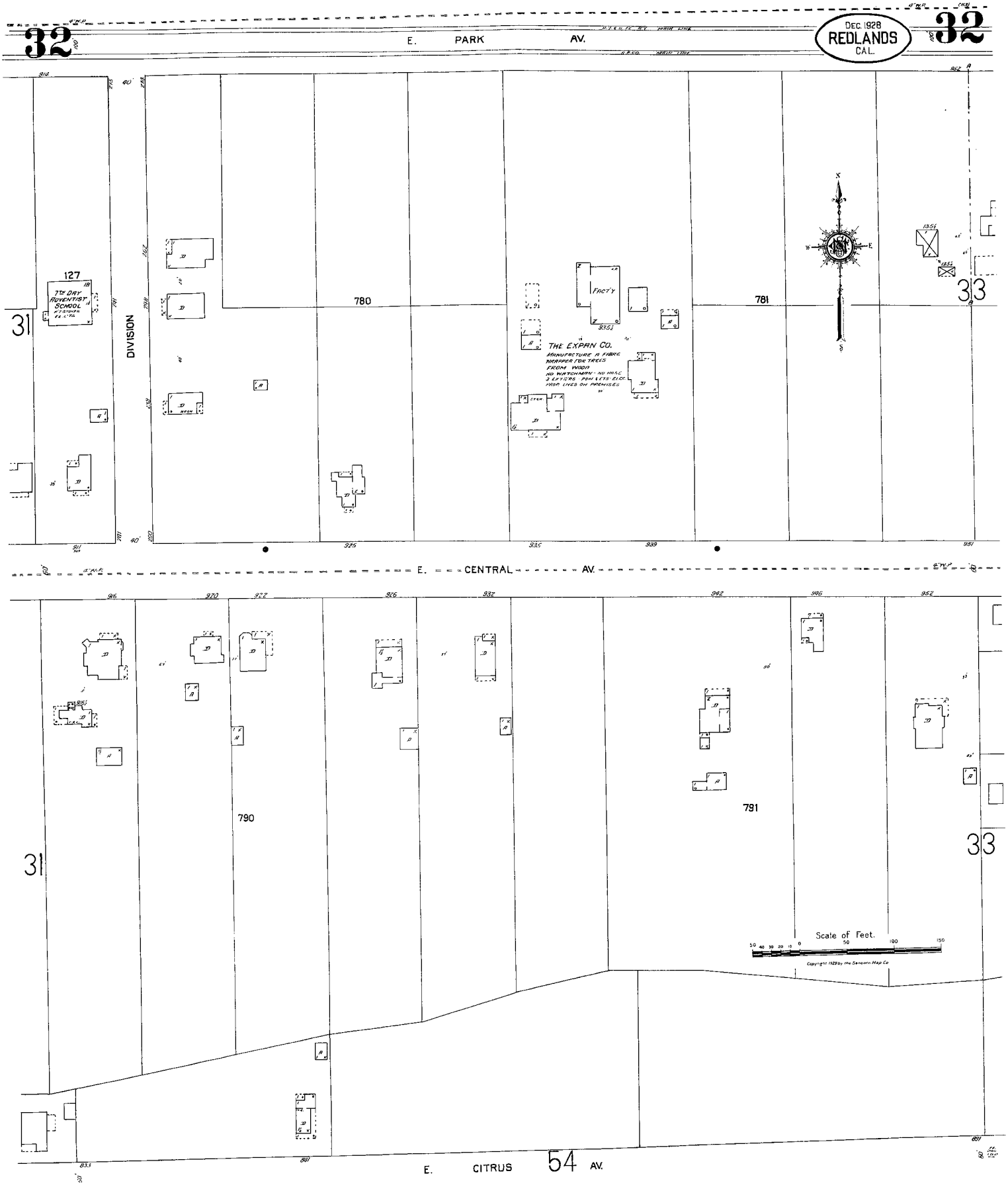
32
E. PARK AV.
DEC. 1928
REDLANDS
CAL.
32
127
7TH DAY ADVENTIST SCHOOL
31
DIVISION
780
781
FACTY
THE EXPAN CO.
MANUFACTURE A FIBRE WRAPPER FOR TREES FROM WOOD
33
E. CENTRAL AV.
790
791
33
Scale of Feet.
E. CITRUS 54 AV.

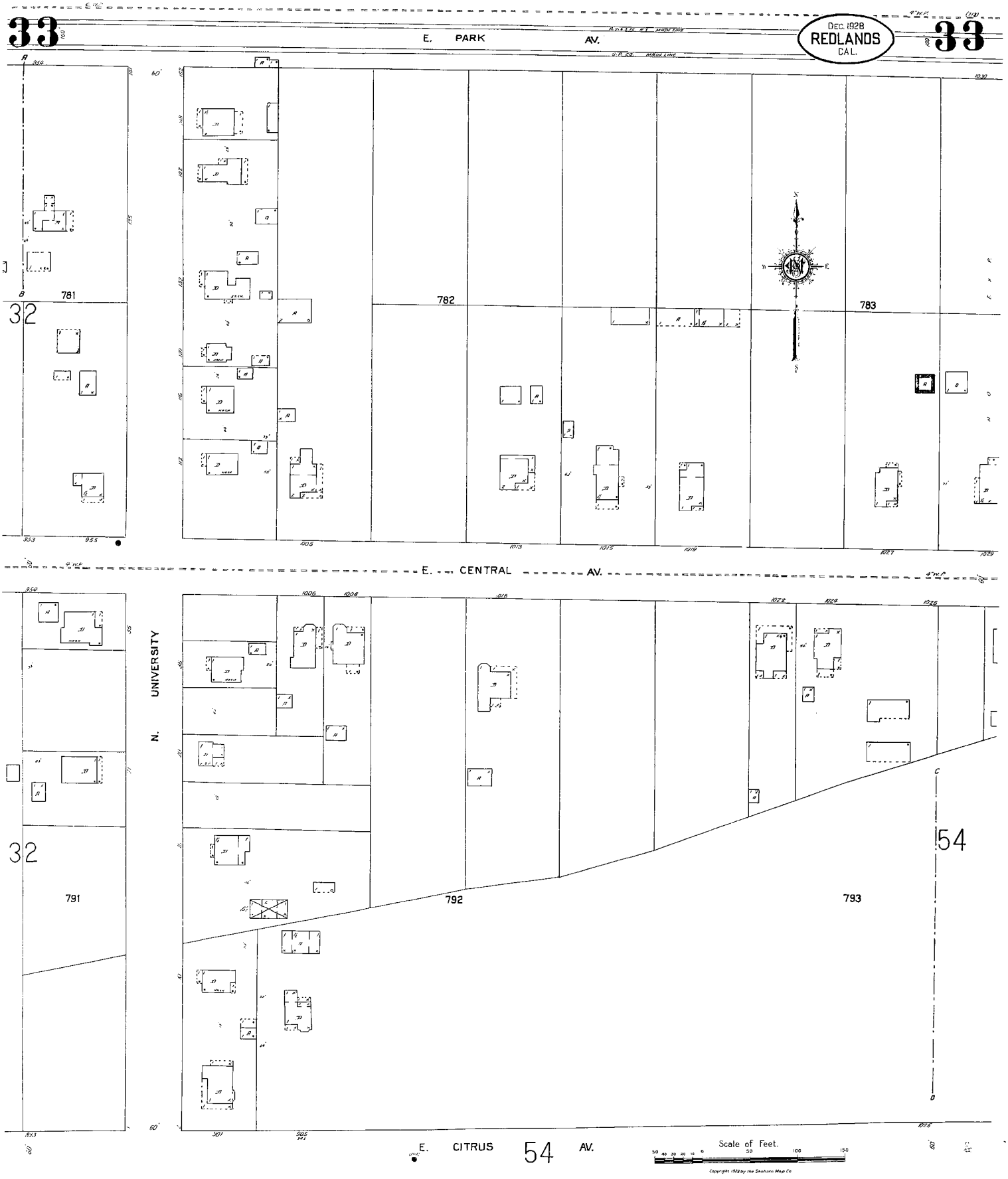
33
E. PARK AV.
DEC. 1928
REDLANDS
CAL.
33
781
782
783
32
E. CENTRAL AV.
N. UNIVERSITY
791
792
793
54
E. CITRUS 54 AV.
Scale of Feet.

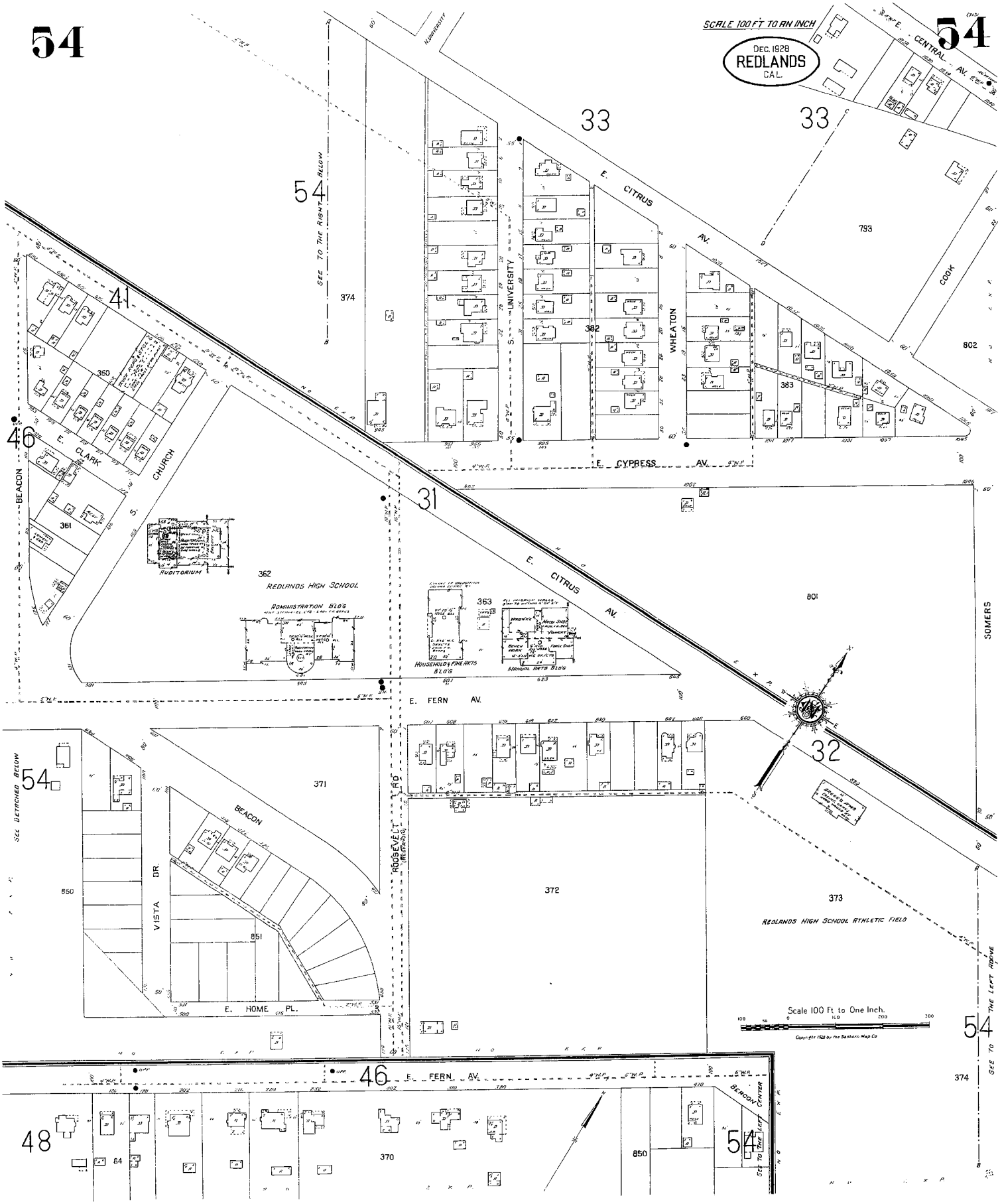
54
SCALE 100 FT TO AN INCH
DEC. 1928
REDLANDS
CAL.
54
33
33
54
SEE TO THE RIGHT BELOW
374
E. CITRUS AV.
S. UNIVERSITY
382
WHEATON
793
COOK
802
383
41
350
46
E. CLARK
S. CHURCH
BEACON
361
E. CYPRESS AV.
31
E. CITRUS AV.
AUDITORIUM
362
REDLANDS HIGH SCHOOL
ADMINISTRATION BLDG
363
HOUSEHOLD & FINE ARTS BLDG
MANUAL ARTS BLDG
801
SOMERS
E. FERN AV.
32
54
SEE DETACHED BELOW
371
BEACON
VISTA DR.
850
851
E. HOME PL.
ROOSEVELT RD.
(RESERVOIR)
372
373
REDLANDS HIGH SCHOOL ATHLETIC FIELD
Scale 100 Ft. to One Inch.
Copyright 1928 by the Sanborn Map Co
54
SEE TO THE LEFT ABOVE
374
46
E. FERN AV.
BEACON
48
64
370
850
54
SEE TO THE LEFT CENTER

1928

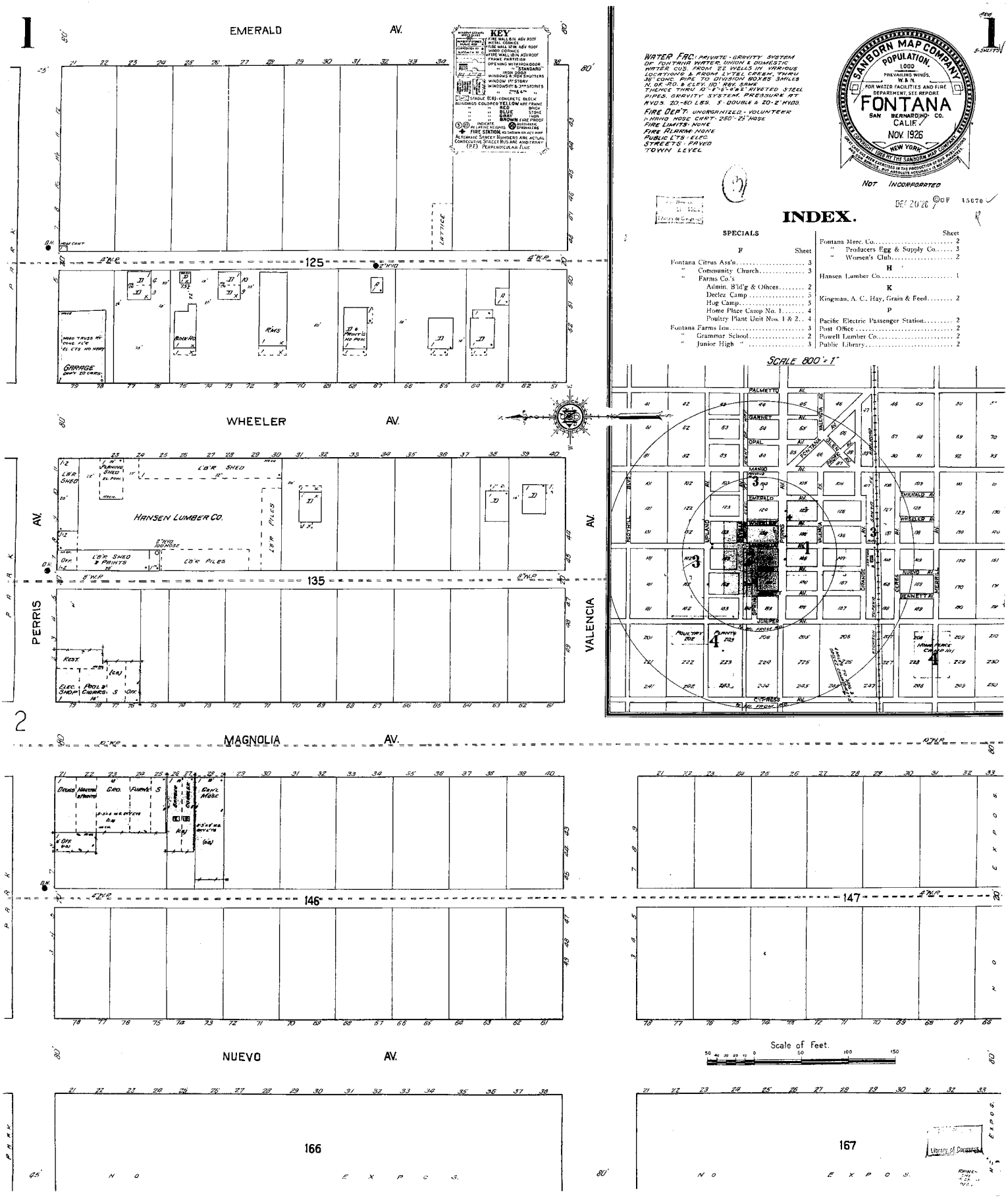
1
EMERALD AV.
KEY
WATER FAC.: PRIVATE - GRAVITY SYSTEM OF FONTANA WATER, UNION & DOMESTIC WATER COS. FROM 22 WELLS IN VARIOUS LOCATIONS & FROM LYTEL CREEK, THRU 36" CONC. PIPE TO DIVISION BOXES 3 MILES N. OF RO. & ELEV. 1170. REM. SAME. THENCE THRU 10'-2"-6"-8"-12" RIVETED STEEL PIPES. GRAVITY SYSTEM. PRESSURE AT HYDS. 20-60 LBS. 5 - DOUBLE & 20-2" HYDS.
FIRE DEPT: UNORGANIZED - VOLUNTEER
1-HAND HOSE CART - 250' - 2½" HOSE
FIRE LIMITS: NONE
FIRE ALARM: NONE
PUBLIC UTS: ELEC.
STREETS: PAVED
TOWN LEVEL
SANBORN MAP COMPANY
POPULATION. 1000
PREVAILING WINDS, W & N.
FOR WATER FACILITIES AND FIRE DEPARTMENT, SEE REPORT.
FONTANA
SAN BERNARDINO CO.
CALIF.
NOV 1926
NEW YORK
NOT INCORPORATED
INDEX.
SPECIALS
F Sheet
Fontana Citrus Ass'n. 3
" Community Church. 3
" Farms Co.'s
Admin. Bld'g & Offices. 2
Declez Camp 5
Hog Camp. 5
Home Place Camp No. 1. 4
Poultry Plant Unit Nos. 1 & 2. 4
Fontana Farms Inn. 3
" Grammar School. 2
" Junior High " 3
Sheet
Fontana Merc. Co. 2
" Producers Egg & Supply Co. 3
" Women's Club. 2
H
Hansen Lumber Co. 1
K
Kingman, A. C., Hay, Grain & Feed. 2
P
Pacific Electric Passenger Station. 2
Post Office 2
Powell Lumber Co. 2
Public Library 2
SCALE 800'=1"
PALMETTO AV.
GARNET AV.
OPAL AV.
MANGO AV.
EMERALD AV.
WHEELER AV.
JUNIPER AV.
NUEVO AV.
CEDAR AV.
MAGNOLIA AV.
PERRIS BLVD.
RICHTER
MORRELL
ORANGE
VALENCIA
MAPLE
SIERRA
CITRUS
CYPRESS AV.
WHEELER
MAGNOLIA AV.
125
135
146
147
166
167
NUEVO AV.
Scale of Feet.
50 40 30 20 10 0 50 100 150
Library of Congress

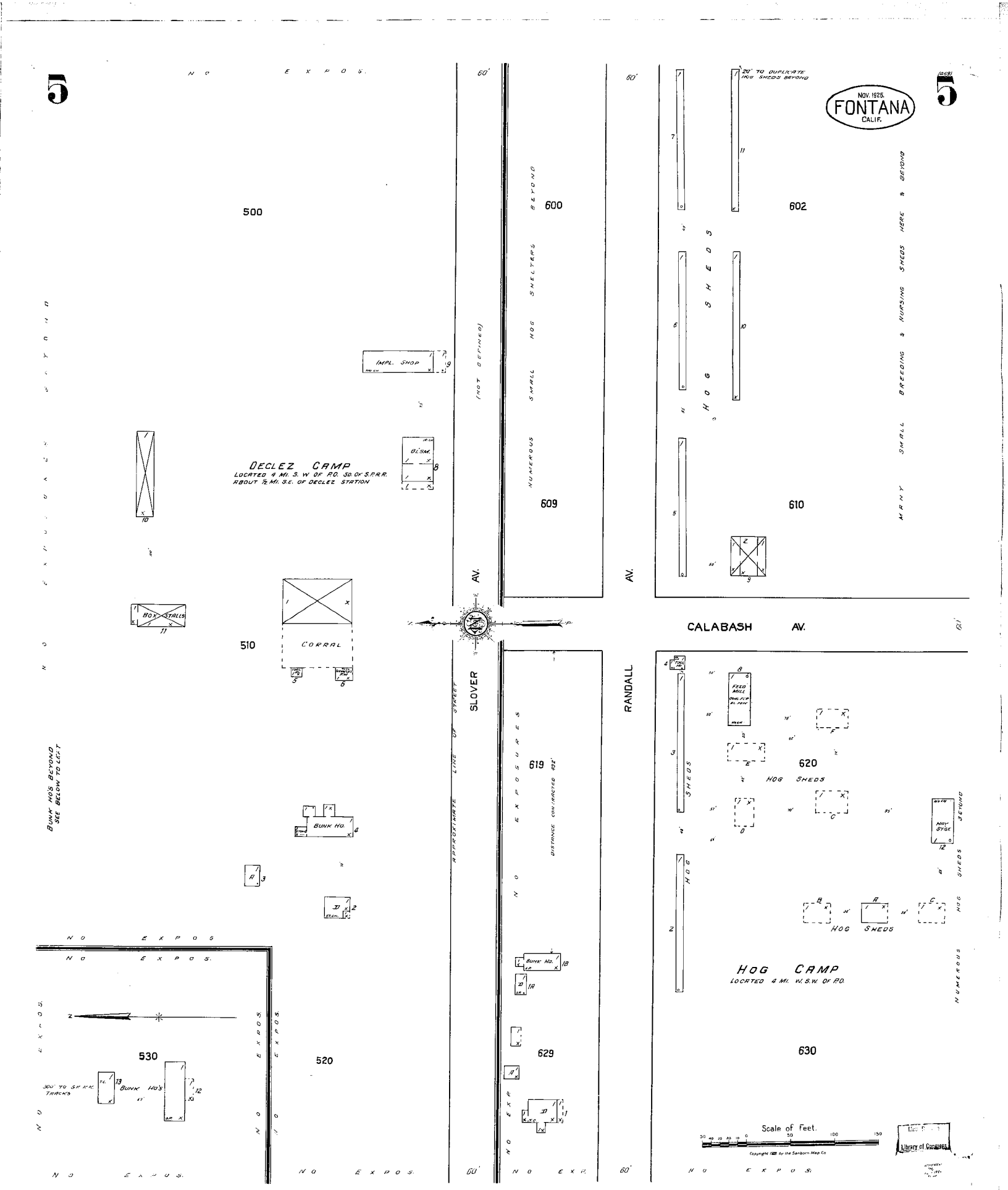
5
NOV. 1926.
FONTANA
CALIF.
(269)
NO EXPOS.
500
510
520
530
600
602
609
610
619
620
629
630
DECLEZ CAMP
LOCATED 4 MI. S. W OF P.O. SD. OF S.P.R.R.
ABOUT ½ MI. S.E. OF DECLEZ STATION
IMPL. SHOP
BLSM.
BOX STALLS
CORRAL
BUNK HO.
BUNK HO'S
BUNK HO'S BEYOND
SEE BELOW TO LEFT
300' TO S.P. R.R. TRACKS
NUMEROUS SMALL HOG SHELTERS BEYOND
(NOT DEFINED)
APPROXIMATE LINE OF STREET
SLOVER AV.
RANDALL AV.
CALABASH AV.
20' TO DUPLICATE HOG SHEDS BEYOND
HOG SHEDS
MANY SMALL BREEDING & NURSING SHEDS HERE & BEYOND
FEED MILL
MAY STGE.
HOG CAMP
LOCATED 4 MI. W. S.W. OF P.O.
NUMEROUS HOG SHEDS BEYOND
DISTANCE CONTRACTED 432'
Scale of Feet.
Copyright by the Sanborn Map Co.
Library of Congress

1926

35 SHEETS.

1

INDEX.

STREETS

		SHEET
A		
Alta		27 & 29
Alvarado	200- 399	22
"	400- 749	31
"	750-1049	33
Angelica	1- 199	*16
"	2- 198	*15
B		
Beacon, formerly S. 10th	2- 148	*25
" " " "	1- 149	*26
Berkeley Drive		30
Bond		21
Bonita		30
Broadway		35
Brockton Av. E.		29
" " W.		28 & 29
Brookside "	1- 17	*18
" "	2- 112	*17
" "	19- 249	*16
" "	301- 399	*15
" "	401- 415	*14
Buena Vista	200- 398	*21
" "	201- 399	*22
C		
California		33
Calhoun		28
Cajon	1- 199	*19
"	2- 198	*18
"	200- 398	*23
"	201- 399	*24
"	400- 729	31
"	928-1048	*33
Cedar Av.		32 & 33
Center	1- 199	*15
"	2- 198	*14
"	200- 299	21
"	750-1209	33
"	1210-1248	*33
Central Av. E.	1- 148	10
" " "	200- 449	11
" " "	500- 749	12
" " "	800- 921	13
" " W.	1- 148	9
" " "	200- 449	8
" " "	500- 549	7
" " "	601- 639	*7
Chappel		30
Chestnut Av. W.		32 & 33
Church N.	1- 19	*20
" "	100- 298	*13
" "	101- 323	*12
" "	325- 549	*6
" "	300- 602	*30
" S.		26
Citrus Av. E.	1- 148	19
" " "	200- 399	20
" " "	401- 699	*24
" " "	400- 498	*25
" " "	600- 814	*26
" " "	801- 831	*13
" " "	816- 961	2
" " W.	1- 119	*18
" " "	2- 248	*17
" " "	200- 349	17
Clark E.	1- 148	24
" "	200- 449	25
" "	500- 549	26
" W.	2- 248	23
" "	200- 449	22
" "	500- 519	21
" "	529- 902	*21
Clay	1- 298	28
"	101- 439	*28
"	400- 445	*27
"	500- 699	27
"	600-1059	27
Clifton Av.		31
College "		30
Colton " E.	1- 449	*29
" " "	500-1199	30
" " W.	2- 48	*29
" " "	1- 127	*2
" " "	100- 214	*28
" " "	216- 519	28
" " "	600- 706	*28
" " "	509- 705	*2
Columbia		28
Cook	103- 149	*30
County Road		14 & 26
Crescent Av.		32 & 33
Cypress " E.		2 & 31
" " W.		31
D		
Dearborn		7
Delaware W.		27
Division		30
Dreka Av. W.		27
E		
Eighth	1- 50	20
"	100- 149	11
"	500- 549	5
Eleventh		6 & 12
Eureka	1- 95	18
"	100- 299	23
"	300- 499	31
F		
Fern Av. E.	1- 149	*24
" " "	2- 210	*31
" " "	201- 449	*25
" " "	501- 545	*26
" " "	546- 637	26
" " "	648- 698	*26
" " W.	1- 119	*21
" " "	2- 248	*23
" " "	300- 418	*22
" " "	500- 518	*21
Fifth N.	1- 18	19
" "	100- 449	10
" "	500- 549	4
" S.		19
First		8 & 17
" formerly Lugonia		6
" at Redlands Junction		35
Fourth N.		9 & 17
" S.	1- 198	18
" "	200- 399	23
" "	400- 599	31
G		
Glenwood Drive		15 & 16
Grant	1- 99	*18
"	2- 98	*16
"	200- 398	*22
"	201- 399	*23
"	400- 499	31
H		
Herald		27 & 29
High Av. E.	1- 148	4
" " "	200- 449	5
" " "	500- 649	6
" " "	700- 919	30
" " W.		3
Highland Av. W.		32 & 33
Home Pl. E.		31
" " W.		31
K		
Kendall	1- 95	17
"	100- 148	*8
"	101- 149	*7
L		
Laverne		31
Lawton		2 & 25
Linda Pl.		15
Lugonia Av. E.		27
" " W.		27
M		
Main		35
Michigan		15 & 21
Mill		7 & 17
Monterey		32
Myrtle E.		25
N		
Ninth	1- 50	20
"	100- 148	*12
"	101- 149	*11
"	500- 548	*6
"	501- 549	*5
Nordina		24
Norwood		14 & 21
O		
Occidental Drive		30
Ohio		27 & 28
Olive Av. E	1- 19	*19
" " "	2- 118	*24
" " "	101- 245	*20
" " "	200- 348	*25
" " W.	1- 219	*23
" " "	2- 248	*18
" " "	200- 448	*16
" " "	301- 449	*22
" " "	500- 648	*15
" " "	501- 901	*21
" " "	700- 912	*14
Orange	100- 148	*19
"	101- 149	*17
"	200- 418	*10
"	201- 449	*9
"	500- 748	*4
"	501- 749	*3
"	800-1199	29
"	1200-1313	27
"	1315-1561	*27
"	1595-1749	*27
Oriental Av.		7 & 8
P		
Pacific	800-1248	*32
"	801-1249	*33
Palm Av. W.		32 & 33
Park " E.	1- 148	10
" " "	200- 449	11
" " "	500- 749	12
" " "	800- 822	*13
" " "	801-1049	*30
" " W.	1- 148	9
" " "	200- 449	8
" " "	500- 649	7
" " "	701- 809	*7
Parkwood		16
Pearl Av. E.		4 & 5
" " W.		3
Pennsylvania Av. W.		27
Pioneer W.		27
Post		29
R		
Redlands Av. E.		10 & 11
" " W.		8
Reservoir		26
S		
Sacramento		17
San Bernardino Av. W.		27
" Jacinto		14 & 32
" Mateo		32
Second		8 & 17
Seventh	1- 50	20
"	100- 449	11
"	500- 549	5
Sixth N.	1- 49	*19
" "	2- 48	*20
" "	100- 448	*11
" "	101- 449	*10
" "	500- 718	*5
" "	501- 749	*4
" " formerly Times	800-1199	29
" " "	1200-1299	27
" S.	1- 149	*20
" "	2- 148	*19
Sonora	1- 149	*25
"	2- 150	*24
State E.	1- 149	*10
" "	2- 148	*19
" "	200- 748	*20
" "	201- 449	*11
" "	501- 749	*12
" "	800- 849	13
" W.	1- 601	*17
" "	2- 148	*9
" "	200- 418	*8
" "	500- 518	*7
" "	500- 615	7
Stillman Av.		30
Stuart Av. E.	1- 149	*4
" " "	2- 148	*10
" " "	200- 448	*11
" " "	201- 449	*5
" " "	500- 612	*12
" " "	501- 549	*6
" " W.	1- 149	*9
" " "	2- 148	*3
" " "	200- 349	8
" " "	500- 549	7
" " "	601- 649	*7
" " "	624- 748	*2
" " "	800- 805	2
Sun Av. E.		29
" " W.		28 & 29
Sylvera		3 & 9
T		
Tenth		12 & 20
Terrace Av.	2- 48	*4
" "	100- 128	*5
" "	132- 198	*6
Texas		2 & 7
Third	1- 50	17
"	100- 148	*9
"	101- 149	*8
Tribune		27 & 29
U		
Union Av. E		29
" " W.		28 & 29
University N.		2 & 30
" S.		2
V		
Vine E.		19
" W.		18
W		
Walnut Av. W.		32 & 33
Washington	2- 398	*29
"	1- 399	*28
"	400- 699	27
"	900-1049	27
Webster	1- 435	28
"	500-1048	*27
Western Av. E.	2- 248	*29
" " "	1- 249	*27
" " W.	1- 49	*29
" " "	2- 148	*27
" " "	101- 149	*28
" " "	200- 707	28

SPECIALS

	SHEET
A	
A. M. E. Church	4
Alvarado Hotel	9
Armory	9
A. T. & S. F. Ry. Freight Depot	9
" " " " " Passenger "	9
B	
Baptist Church (Colored)	11
Bear Valley Water Co., Stge Shed	26
B. P. O. E. Club Ho	17
Brookside Winery & Distillery	14
Bryn Mawr Fruit Growers Assn.	35
C	
Chamber of Commerce	5
Christian Reformed Church	28
Citrograph, The, Printing	19
Citrus Belt Gas Co., Gas Plant	7
City Hall	18
" Nurseries of Redlands Inc.	27
" Transfer & Stge. Co., Wareho. & Stables	7
College of Medical Evangelists	34
Contemporary Club	18
Cope, E. M., Commercial Co.	9
Crafton-Mentone Heights Orange Assn.	13
" Orange Growers Assn.	7
D	
Denham Fruit Packing Co.	35
E	
Elephant Orchards Packing Ho.	8
English Evang. Mexican Church	28
F	
Facts, The, Printing	19
Fay Fruit Co., Packing Ho.	11
First Baptist Church	23
" Christian "	24
" Church of Christ Scientist	19
" " " the Nazarene	29
" Congregational Church	18
" Evang. Luth. Church	25
" M. E. Church	19
" Presbyterian Church	18
Fisher Blk.	19
Fox-Woodsum Lumber Co.	8
Franklin School	30
Fuller, Henry & Sons, Packing Co	35
G	
Gold Banner Assn. Packing Ho.	11
Gregory Packing Ho.	7
H	
Hammond Lumber Co.	11 & 35
Harrell M. E. Church	5
Hillcrest Inn	3
Holiness Church	29
Home Telephone Co	18
Hotel Casa Loma	23
Hustler Planing Mill	4
I	
I. O. O. F. Lodge Hall	9
K	
Kingsbury Public School	31
Kubias, J. C., Olive Factory	27
L	
Lincoln School	2
Lowell "	13
Lugonia School	27
Lyon, E. L., Packing Ho.	11
M	
McKinley School	21
Majestic Theatre	4
Masonic Temple	19
M. E. Church (South)	19
Mexican Presby. Church	28
Mission Citrus Assn. Packing Ho.	35
" School	35
O	
Orangedale Packing Co.	19
Oxford, The	10
P	
Pacific Elec. Ry. Co., Car Barn	26
" " " " Sub-Sta. No. 26	10
Peoples Mission	28
Pioneer Transfer & Stge Co.	10
Post Office	10
Puffer & Norwood, Packing Ho.	35
R	
Randolph Fruit Co.	9 & 35
Redlands Co-op. Assn., Fruit Packing	10 & 11
" Day Nursery	4
" Fruit Assn.	10
" Heights Orchards Packing Ho.	11
" High School	26
" Hospital	24
" Ice & Cold Stge. Co.	10
" Mutual Orange Co.	9
" Orange Growers Assn.	10
" Sanitary Laundry	19
Resoleum Products Co.	11
Review, The, Printing	19
Russ Lumber & Mill Co.	10
S	
Sacred Heart R. C. Church	23
St. Thomas Aquinas Sanatorium	20
Salvation Army	10
Seventh Day Adventist Church	12
Smiley, A. K., Public Library	18
Southern Cal. Edison Co., Elec. Plant	7
" " " " Stge. Yd.	11
S. P. Co. Freight Depot	8
" " " Passenger "	9
" " " " " at Redlands Junc.	35
Spanish Public School	35
Standard Oil Co.	7
Stewart, J. H., Hay & Grain Wareho.	9
T	
Taylor Bros., Brick Yard	14
Temple Evang. M. E. Church	8
Terrace M. E. Church	30
Trinity Episcopal "	31
U	
Unitarian Church	23
Union Ice Co., Factory & Stge. Ho.	26
U. P. Church	18
University Club	31
" of Redlands	30
W	
Warner, E. A., Packing Ho	7
West American Fruit Co.	10
Wissahickon Inn	32
Wyatt Opera House	29
Y	
Y. W. C. A.	

*Indicates One Side Only of Street Shown.

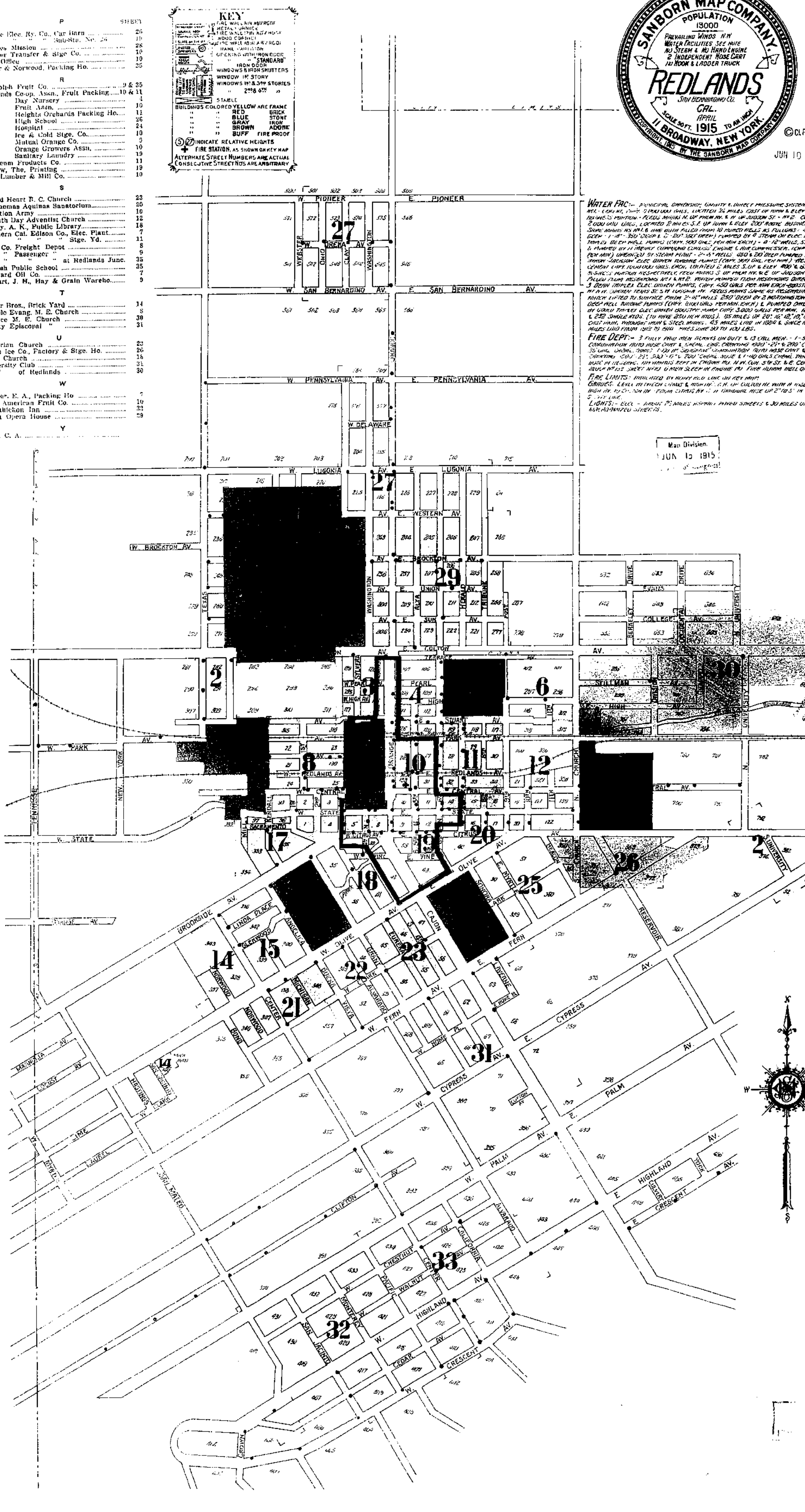

1915

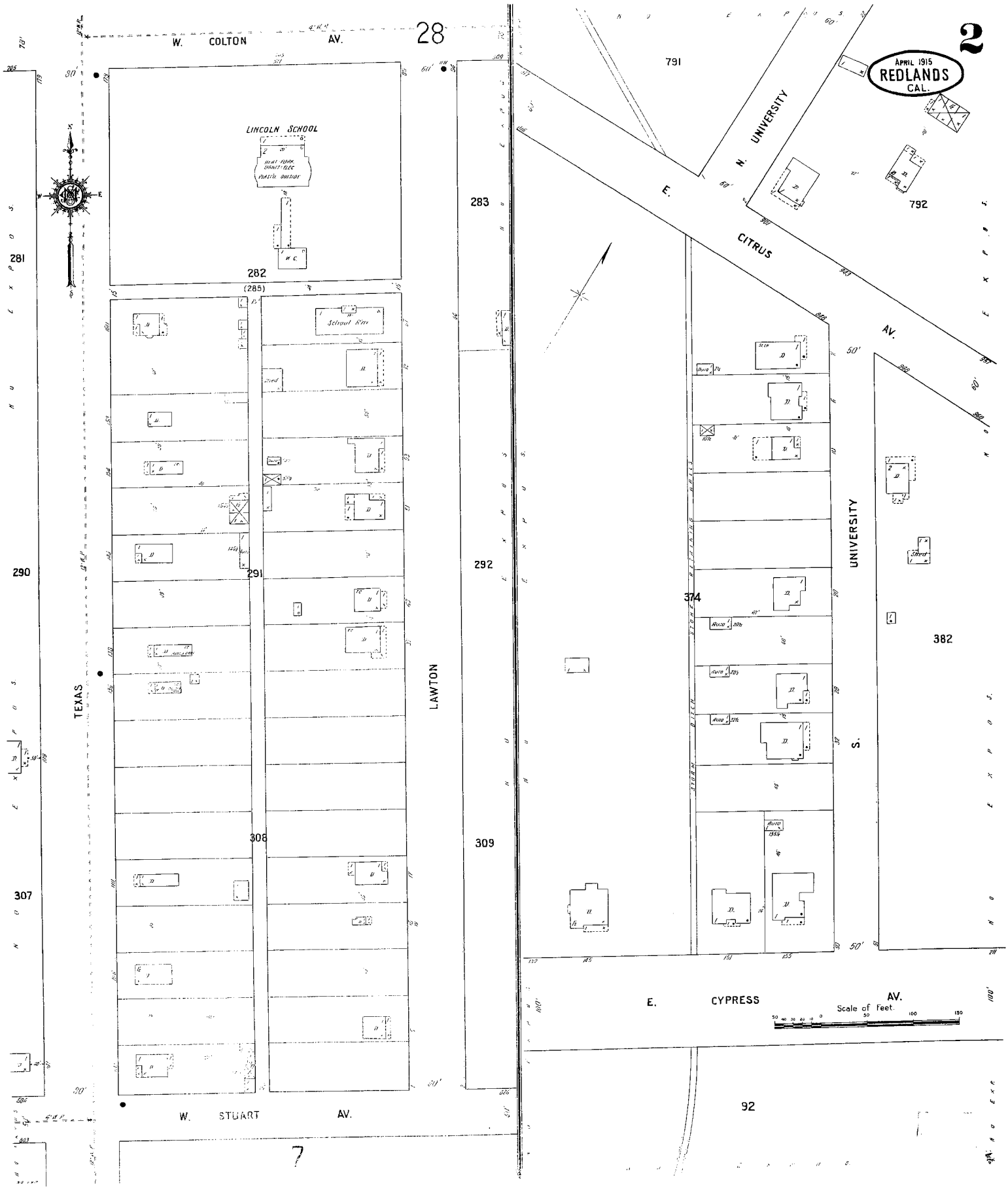
2
APRIL 1915
REDLANDS
CAL.
W. COLTON AV.
28
LINCOLN SCHOOL
282
(285)
281
290
307
TEXAS
291
308
LAWTON
283
292
309
W. STUART AV.
7
791
N. UNIVERSITY
E. CITRUS AV.
792
374
UNIVERSITY
S.
382
E. CYPRESS AV.
92
Scale of Feet.

1915

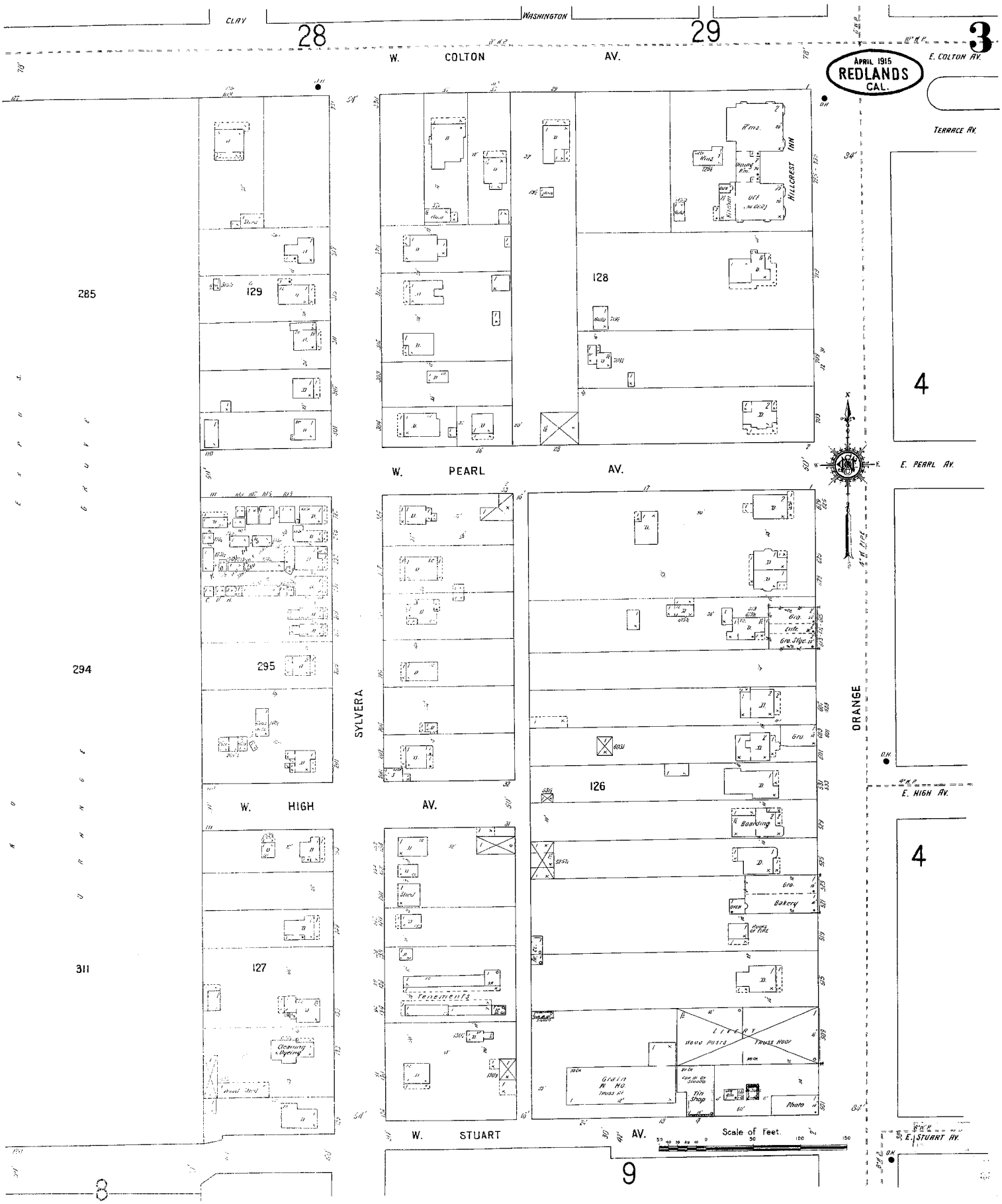
CLAY
WASHINGTON
28
29
3
W. COLTON AV.
E. COLTON AV.
APRIL 1915
REDLANDS
CAL.
TERRACE AV.
HILLCREST INN
285
129
128
4
W. PEARL AV.
E. PEARL AV.
294
295
SYLVERA
126
ORANGE
W. HIGH AV.
E. HIGH AV.
311
127
Tenements
Bowling
Bakery
Grain
Pin Shop
Photo
W. STUART AV.
E. STUART AV.
Scale of Feet.
8
9

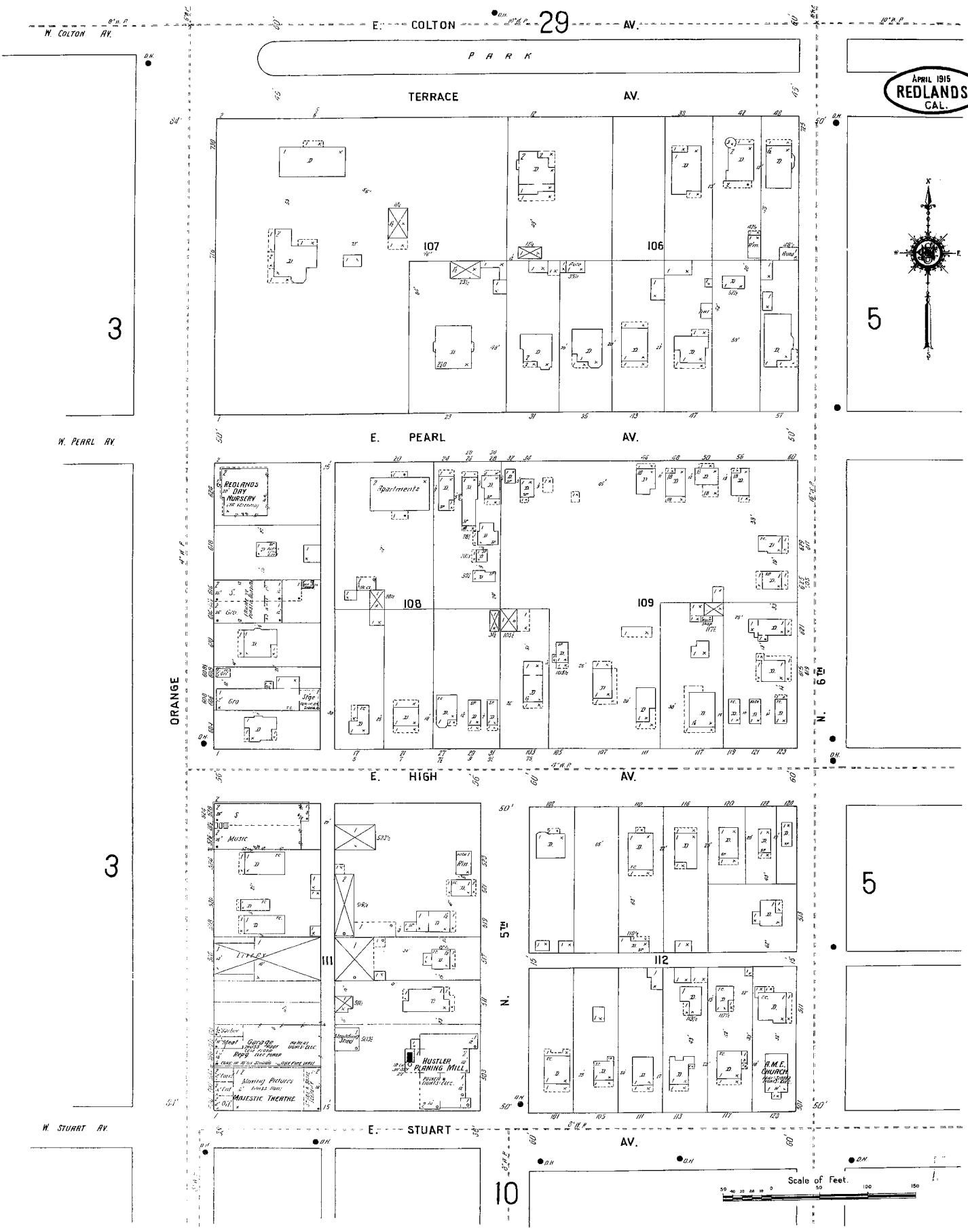
E. COLTON AV.
29
4
APRIL 1915
REDLANDS
CAL.
W. COLTON AV.
PARK
TERRACE AV.
107
106
3
5
W. PEARL AV.
E. PEARL AV.
REDLANDS DAY NURSERY
Apartments
108
109
ORANGE
6TH N.
E. HIGH AV.
MUSIC
MAJESTIC THEATRE
HUSTLER PLANING MILL
111
112
5TH N.
A.M.E. CHURCH
W. STUART AV.
E. STUART AV.
10
Scale of Feet.

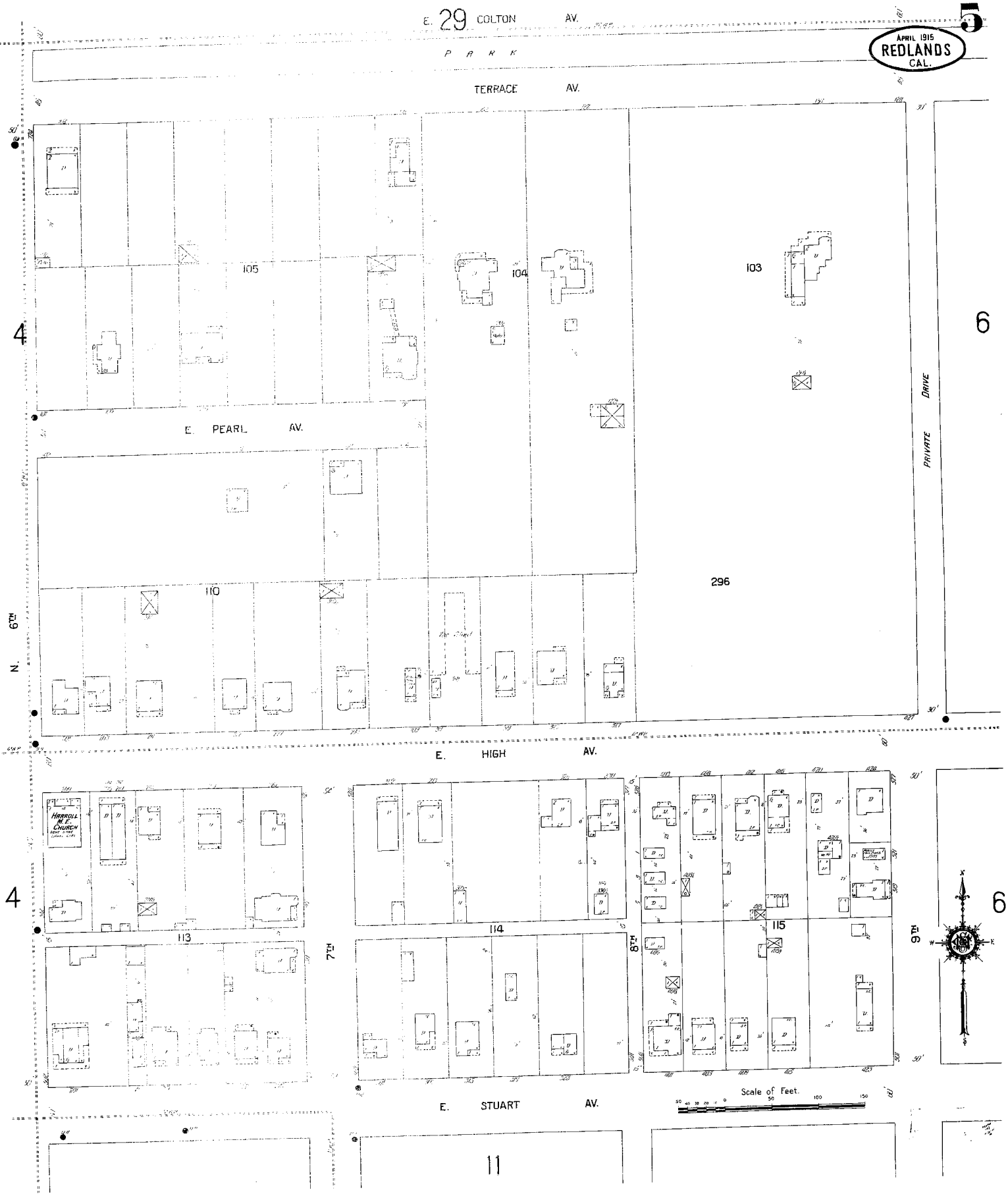
E. 29 COLTON AV.
5
APRIL 1915
REDLANDS
CAL.
PARK
TERRACE AV.
105
104
103
296
110
E. PEARL AV.
E. HIGH AV.
PRIVATE DRIVE
6TH
N.
4
6
HARROLL M.E. CHURCH
113
114
115
7TH
8TH
9TH
E. STUART AV.
Scale of Feet.
50 40 30 20 10 0 50 100 150
11

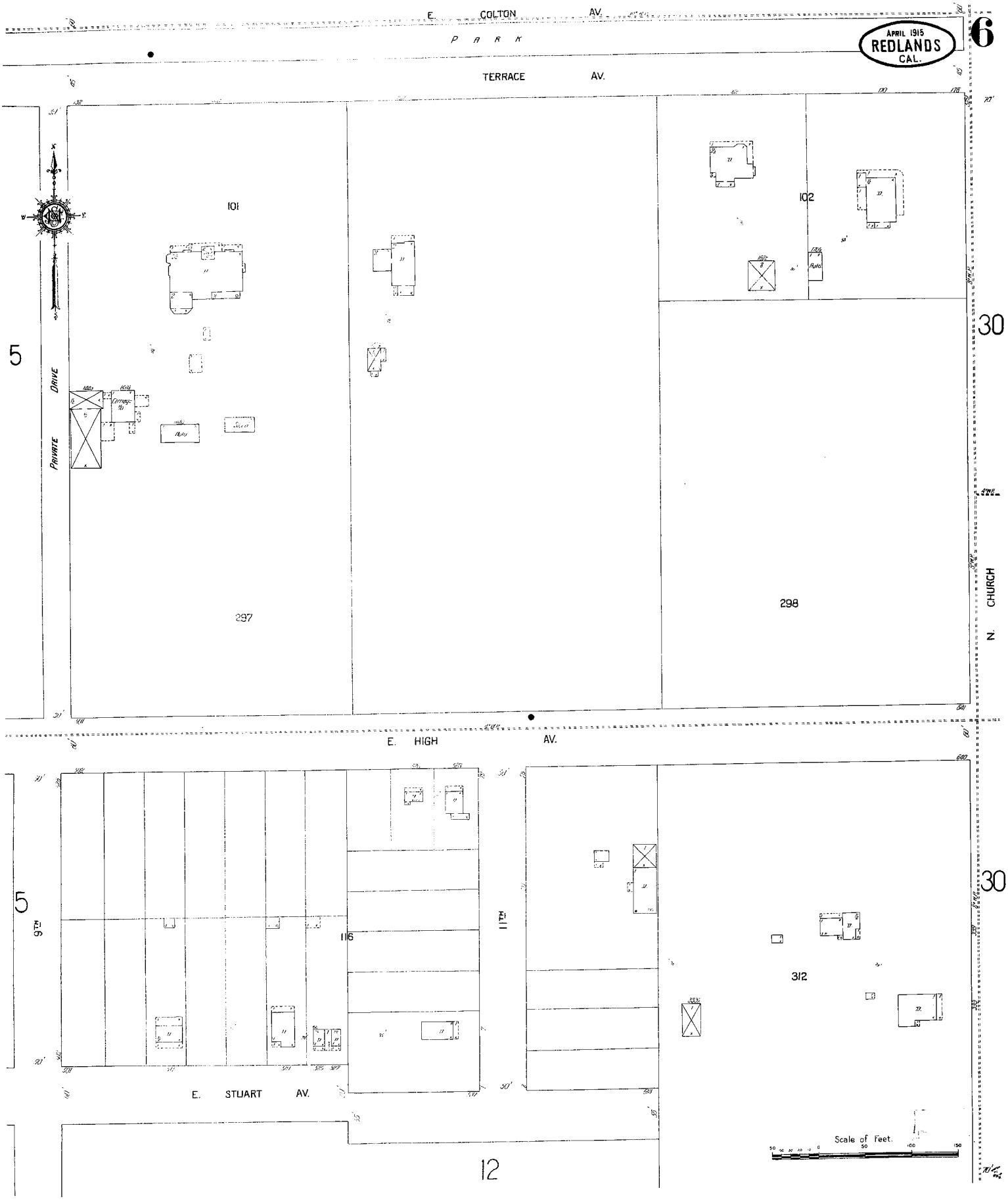
E. COLTON AV.
PARK
TERRACE AV.
APRIL 1915
REDLANDS
CAL.
6
101
102
297
298
5
PRIVATE DRIVE
30
N. CHURCH
E. HIGH AV.
116
117
312
E. STUART AV.
Scale of Feet.
12

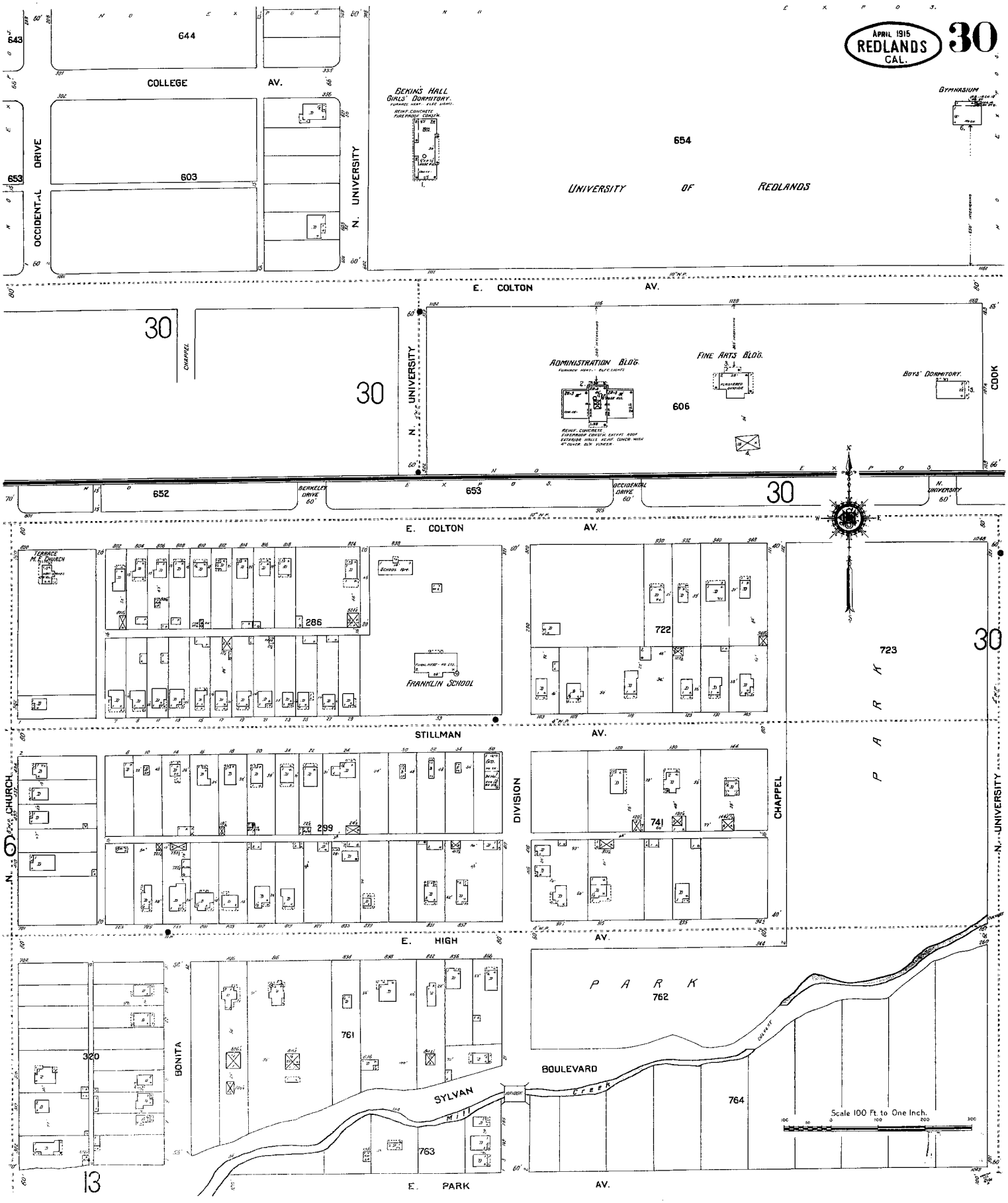
APRIL 1915
REDLANDS
CAL.
30
COLLEGE AV.
OCCIDENTAL DRIVE
N. UNIVERSITY
BEKIN'S HALL
GIRLS' DORMITORY.
GYMNASIUM
UNIVERSITY OF REDLANDS
E. COLTON AV.
CHAPPEL
ADMINISTRATION BLDG.
FINE ARTS BLDG.
BOYS' DORMITORY.
COOK
BERKELEY DRIVE
OCCIDENTAL DRIVE
TERRACE M.E. CHURCH
FRANKLIN SCHOOL
STILLMAN AV.
N. CHURCH
DIVISION
CHAPPEL
PARK
E. HIGH AV.
BONITA
SYLVAN
BOULEVARD
Mill Creek
E. PARK AV.
Scale 100 Ft. to One Inch.

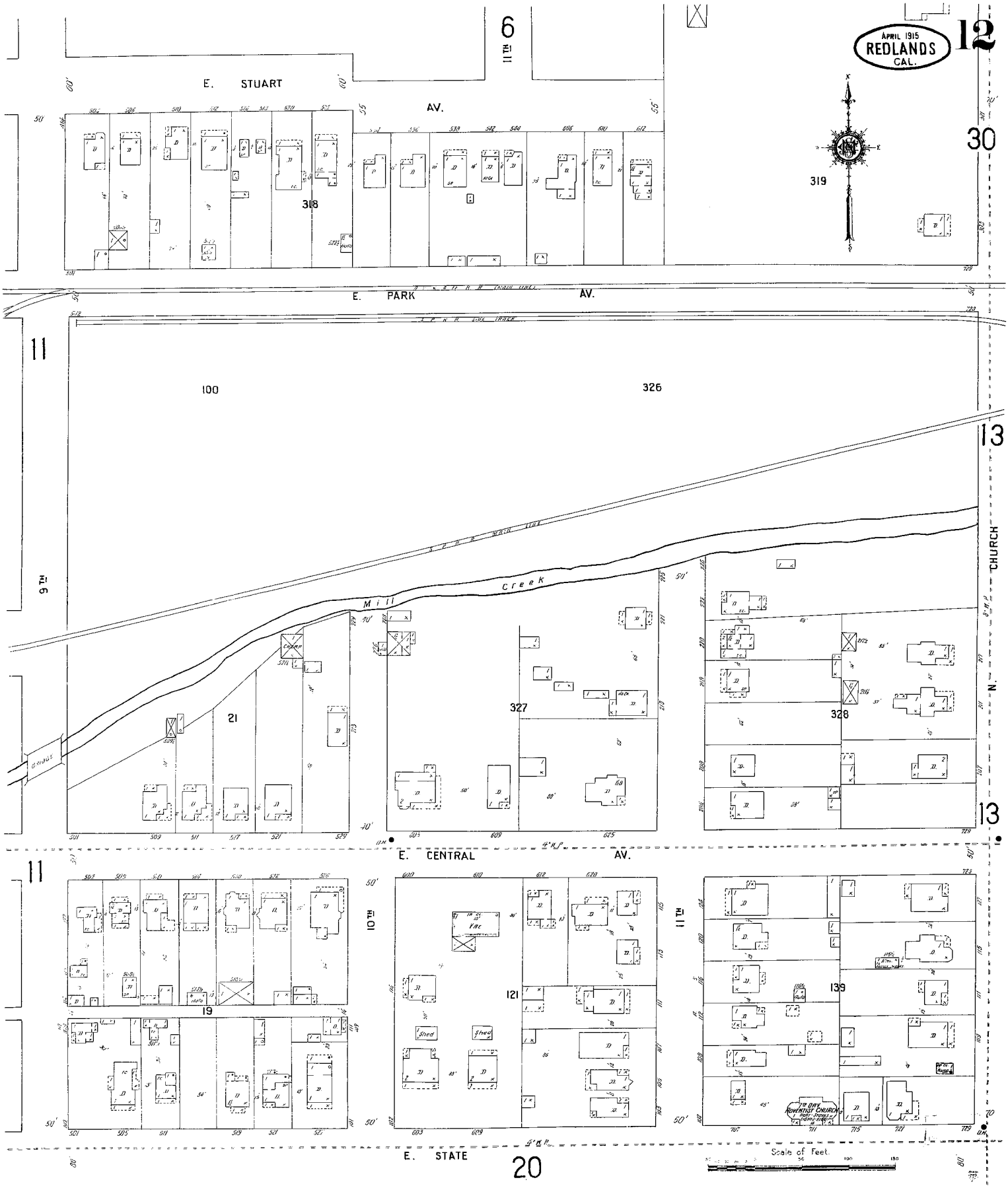
APRIL 1915
REDLANDS
CAL.
12
6
11TH
E. STUART
AV.
318
319
30
E. PARK
AV.
11
100
326
13
9TH
Mill
Creek
CHURCH
N.
21
327
328
13
E. CENTRAL
AV.
11
10TH
11TH
19
121
139
E. STATE
20
Scale of Feet.

1915

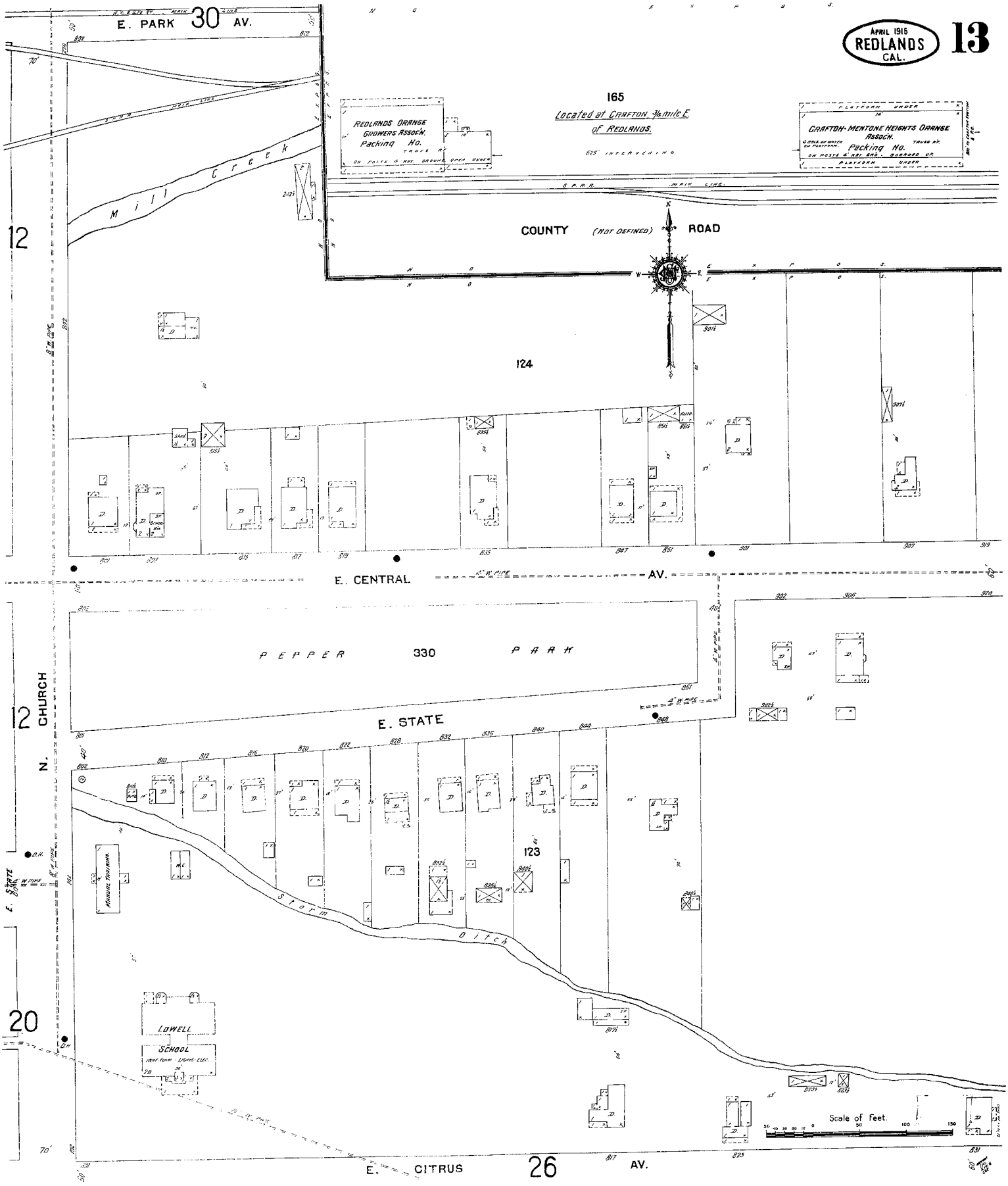
APRIL 1915
REDLANDS
CAL.
13
E. PARK 30 AV.
Mill Creek
REDLANDS ORANGE GROWERS ASSOCN. Packing Ho.
165
Located at CRAFTON, ¾ mile E. of REDLANDS.
CRAFTON-MENTONE HEIGHTS ORANGE ASSOCN. Packing Ho.
S.P.R.R. MAIN LINE
COUNTY (NOT DEFINED) ROAD
124
E. CENTRAL AV.
PEPPER 330 PARK
E. STATE
N. CHURCH
123
Storm Ditch
LOWELL SCHOOL
E. CITRUS 26 AV.
Scale of Feet.
12
20

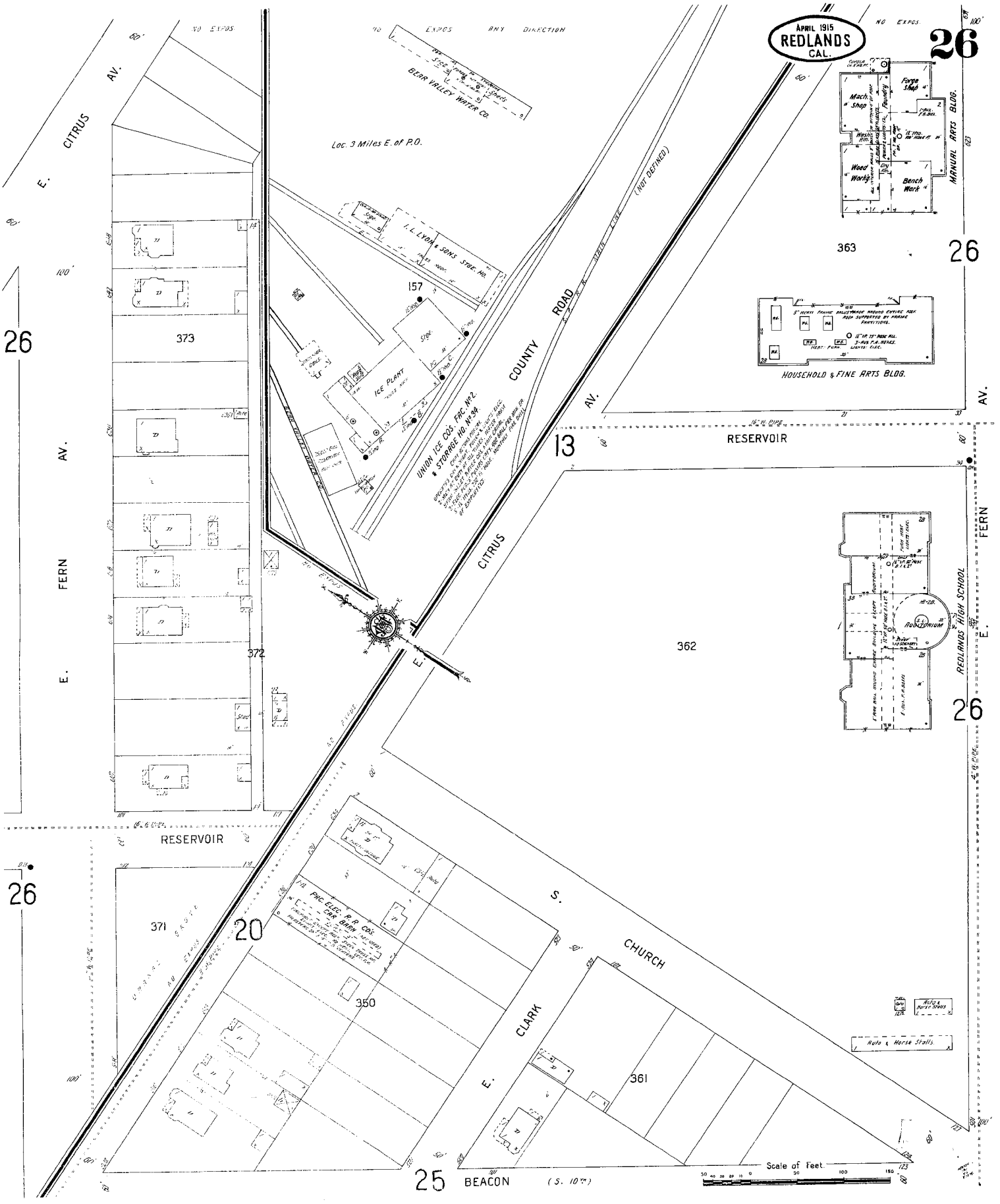
APRIL 1915
REDLANDS
CAL.
26
NO EXPOS.
NO EXPOS ANY DIRECTION
BEAR VALLEY WATER CO.
Loc. 3 Miles E. of P.O.
I. L. LYON & SONS STGE. HO.
157
ICE PLANT
UNION ICE COS. FAC. No. 2 & STORAGE HO. No. 34
COUNTY ROAD
(NOT DEFINED)
E. CITRUS AV.
E. FERN AV.
373
372
371
363
362
361
350
MANUAL ARTS BLDG.
Mach. Shop
Forge Shop
Wood Works
Bench Work
HOUSEHOLD & FINE ARTS BLDG.
RESERVOIR
13
20
25
REDLANDS HIGH SCHOOL
AUDITORIUM
PAC. ELEC. R.R. COS. CAR BARN
S. CHURCH
E. CLARK
BEACON (S. 10TH)
Auto & Horse Stalls
Scale of Feet.

1915

17 SHEETS

1

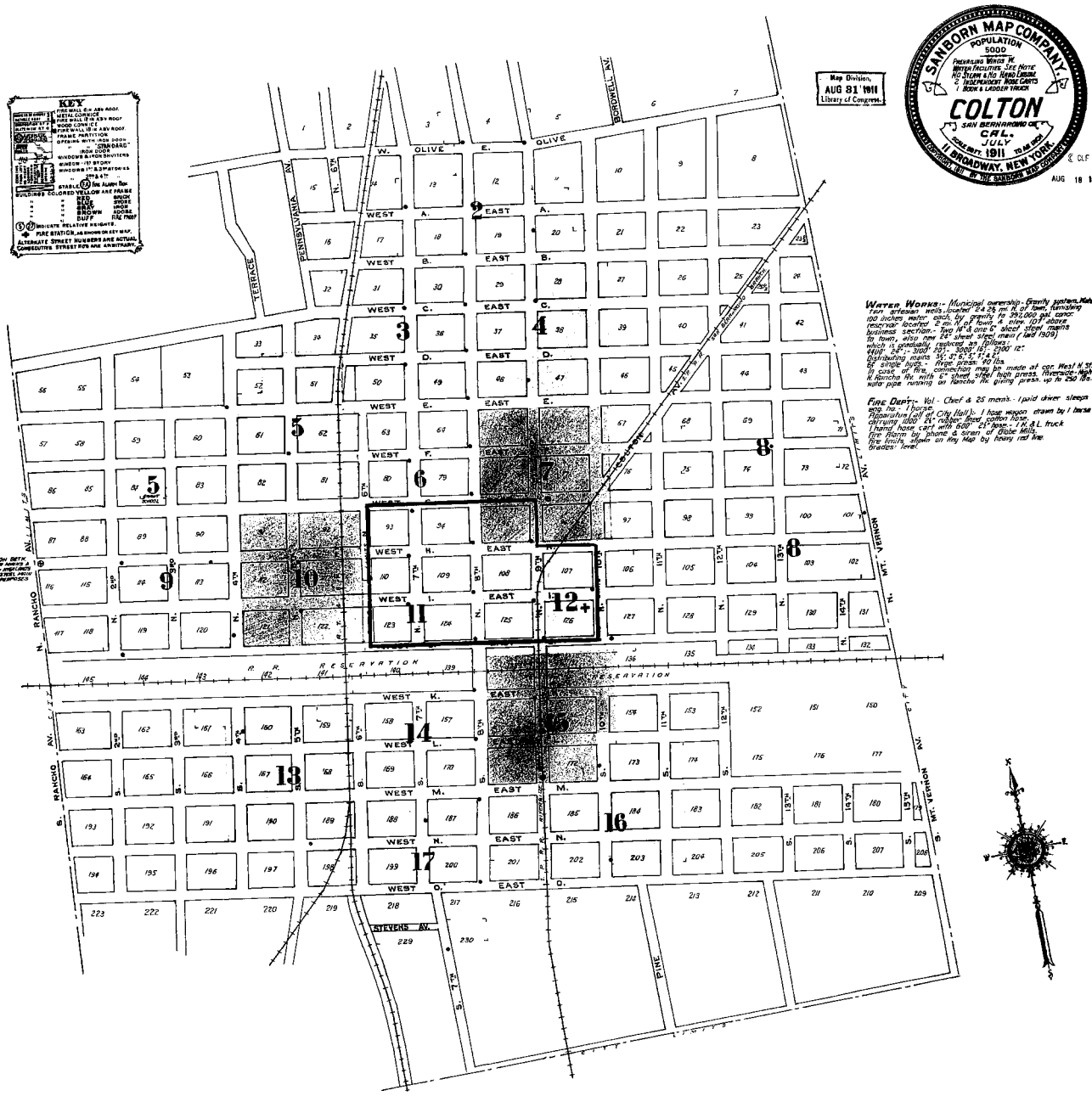

INDEX.

STREETS

A
A, East ... 2
" West ... 2

B
B, East ... 100- 298 *4
" " ... 101- 303 *2
" West ... 100- 298 *3
" " ... 101- 295 *2

C
C, East ... 4
" West ... 4

D
D, East ... 4
" West ... 100- 299 3
" " ... 324- 441 5

E
E, East ... 100- 304 *7
" " ... 101- 305 *4
" West ... 100- 298 *6
" " ... 101- 299 *3
" " ... 301- 323 *5
" " ... 324- 439 5
Eighth, N ... 100- 298 *12
" " ... 101- 299 *11
" " ... 300- 398 *7
" " ... 301- 399 10
" " ... 690- 698 *4
" " ... 691- 899 *3
" " ... 900-1189 2
" S ... 100- 298 *15
" " ... 101- 299 *14
" " ... 300- 450 *16
" " ... 301- 499 *17
Eleventh, S. ... 16

F
F, East ... 100- 305 7
" " ... 440- 699 8
" West ... 100- 299 6
" " ... 300- 499 5
" " ... 600- 616 *5
" " ... 5 & 10
Fifth, N ... 13
" S ... 14
Fourth, N ... 100- 398 *10
" " ... 101- 399 *9
" S ... 400- 626 *5
" " ... 13

G
G, East ... 7
" West ... 100- 299 6
" " ... 300- 498 *10
" " ... 301- 499 *8
" " ... 500- 702 *9

H
H, East ... 100- 354 *12
" " ... 101- 397 *7
" " ... 500- 750 8
" West ... 100- 298 *11
" " ... 101- 299 *8
" " ... 300- 499 10
" " ... 500- 701 9

I
I, East ... 100- 355 12
" " ... 501- 759 *8
" West ... 100- 299 11
" " ... 300- 499 10
" " ... 500- 701 9

J
J, East ... 12
" West ... 100- 299 11
" " ... 301- 499 *10
" " ... 601- 701 *9

K
K, East ... 15
" West ... 100- 299 14
" " ... 378- 560 *13

L
L, East ... 100- 299 15
" " ... 300- 420 *16
" " ... 301- 397 *15
" West ... 13 & 14

M
M, East ... 100- 298 *16
" " ... 101- 299 *15
" " ... 300- 421 16
" West ... 100- 298 *17
" " ... 101- 299 *14
" " ... 300- 505 13

N
N, East ... 16
" West ... 100- 299 17
" " ... 301- 505 *13
" " ... 100- 299 12
" " ... 300- 599 7
Ninth, N ... 600- 899 4
" " ... 900-1025 2
" " ... 1027-1147 *2
" " ... 1148-1193 2
" S ... 15 & 16

O
O, West ... 101- 189 *17
" " ... 100- 299 17
Olive, E ... 2
" W ... 2

S
Second ... 9
Seventh, N ... 100- 299 11
" " ... 300- 599 6
" " ... 600- 899 3
" " ... 900-1265 2
" S ... 14 & 17
" " ... 200- 298 *11
" " ... 201- 399 *10
" " ... 300- 598 *6
" " ... 401- 599 *5
" " ... 100- 298 *14
" " ... 145- 399 *13
" " ... 300- 398 *17
" " ... 400- 499 17
Stevens Av ... 17

T
Tenth, N ... 100- 299 12
" " ... 300- 599 7
" " ... 600- 899 4
" " ... 901- 939 *2
" S ... 100- 199 15
" " ... 200- 298 *16
" " ... 901- 999 *15
" " ... 300- 449 16
Third, N ... 100- 399 9
" " ... 429- 499 *5
" " ... 8
Thirteenth, N ... 200- 350 *8
Twelfth, N ... 460- 551 8

SPECIALS.

A
Advent Christian Church ... 11
Archibald Blk ... 12
Armour Packing Co. Fertilizer W. H. ... 17
A. T. & S. F. Ry. Freight House ... 10
" " " " Passenger Depot ... 10

B
Baptist Church ... 6
Brookings Box & Lumber Co ... 11

C
Christian Church ... 6
City Hall ... 12
Colton Fruit Exchange Packing Co ... 5
" Grain & Milling Co. Globe Mills ... 10
" Hardware Co ... 12
" Orange Growers Association ... 12
" Poultry Supply Co ... 11

F
Fay Fruit Co. Packing House ... 5

G
Garfield Public School ... 17
Gilbert Blk ... 12
Grant Public School ... 5
Gregory Fruit Co ... 11

H
Hebbard, M. A., Co. Wholes. Groc. & W. Ho ... 11
High School ... 9
Hotel Anderson ... 12
" Colton ... 15
Hub City Laundry ... 14

I
Independent Packing Co ... 5

J
Jewell Memorial M. E. Church ... 6

L
Lincoln Public School ... 4

M
McKinley Public School ... 16

P
Peacock Blk ... 12
Polhemus Building ... 11
Presbyterian Church ... 7
Public Library ... 7

S
St. Polycarps Episcopal Church ... 7
Society Hall Blk ... 11
S. P. R. R. Freight Depot ... 15
" " " " Passenger Depot ... 15

T
Transcontinental Hotel ... 12

U
Union Blk ... 11

W
Wells Fargo & Co. Express ... 12
Westside House ... 10

* Indicates only one side of Street shown

Prep Division
Library of Congress

1911

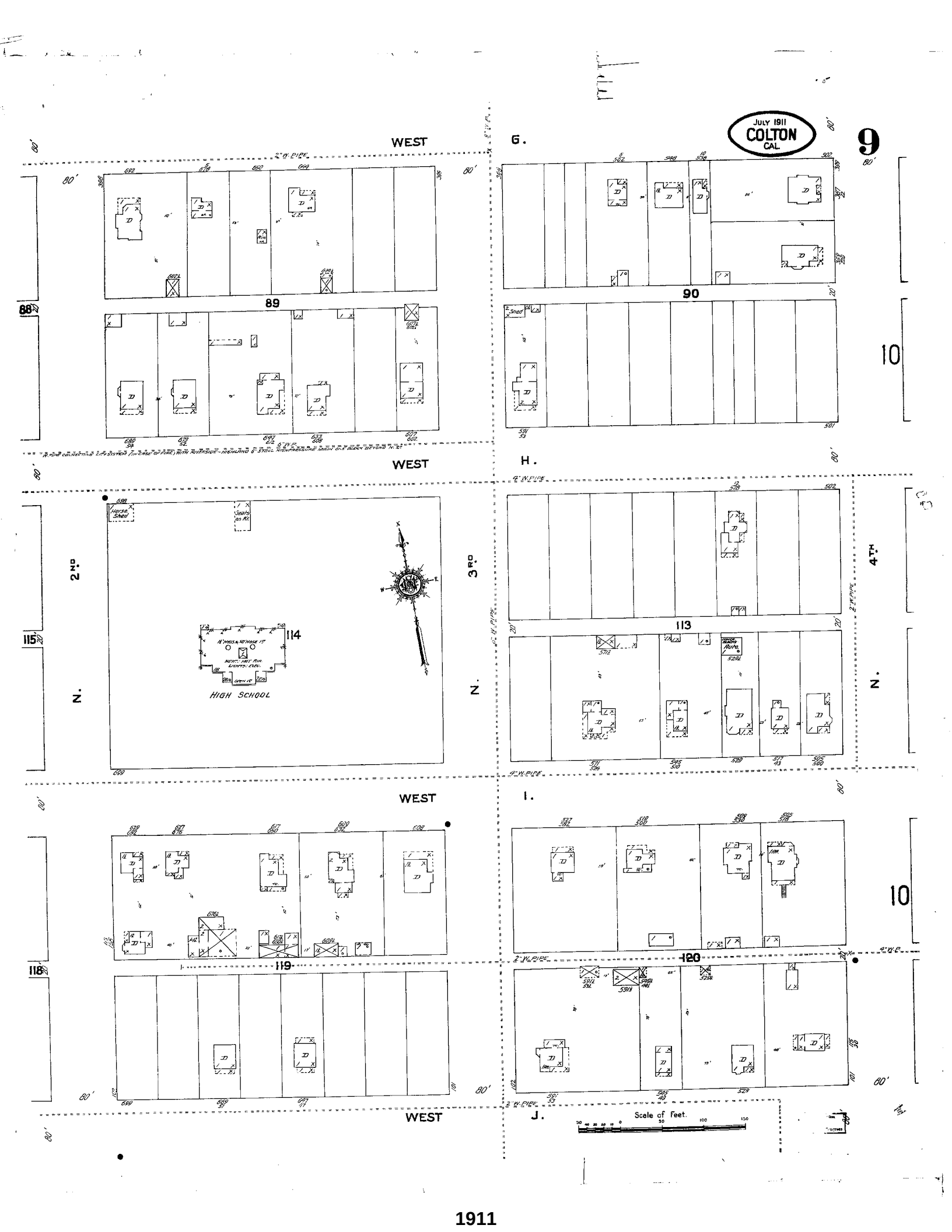
JULY 1911
COLTON
CAL.
9
10
WEST
G.
H.
I.
J.
89
90
88
115
114
113
120
119
118
2ND
3RD
4TH
N.
HIGH SCHOOL
Scale of Feet.

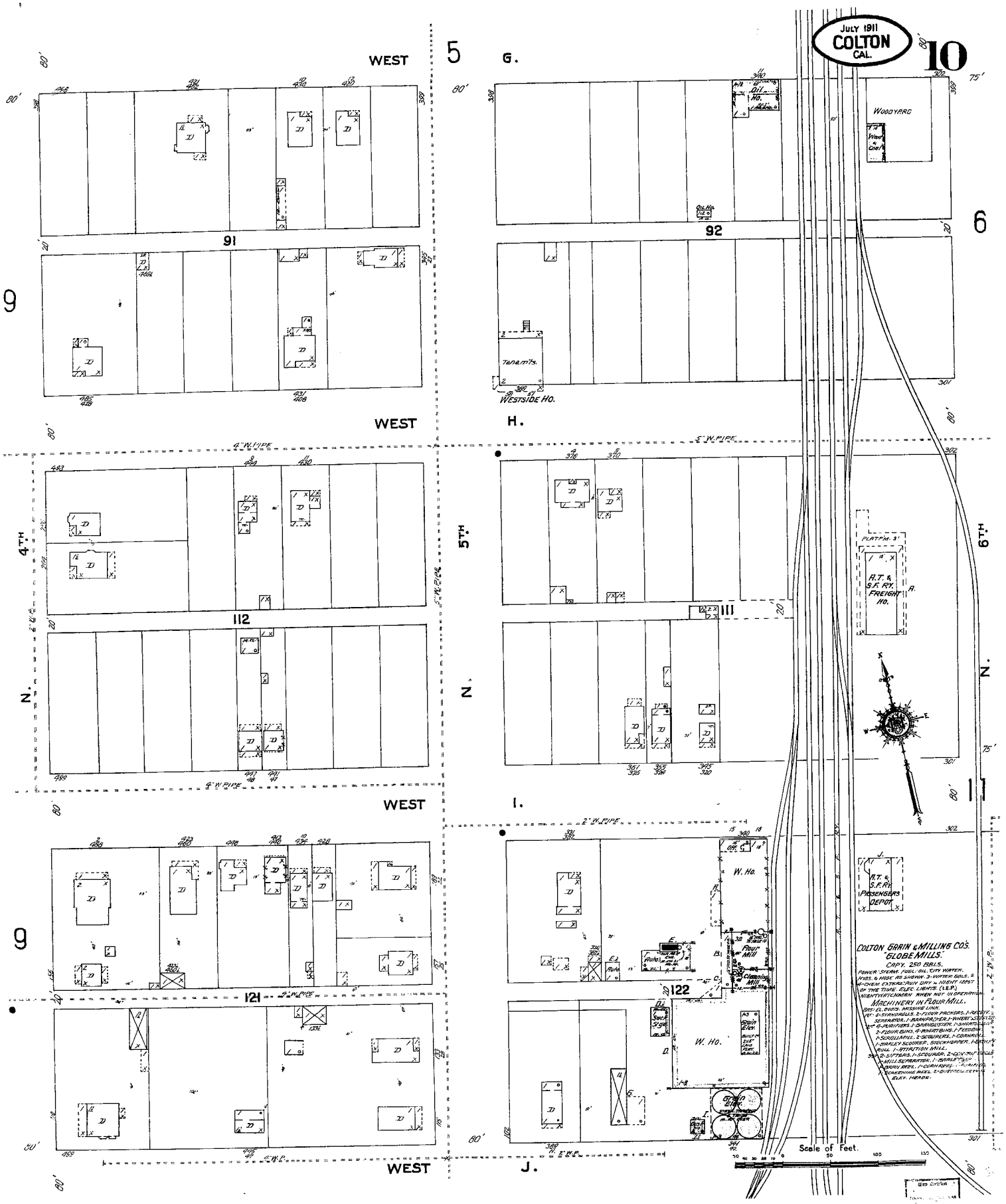
JULY 1911
COLTON
CAL.
10
WEST
5
G.
6
9
91
92
WOODYARD
Tenem'ts.
WESTSIDE HO.
WEST
H.
4" W. PIPE
5" W. PIPE
4TH
5TH
6TH
112
111
N.
A.T. & S.F. RY. FREIGHT HO.
WEST
I.
11
2" W. PIPE
W. Ho.
Flour Mill
Cleaning Mill
A.T. & S.F. RY. PASSENGERS DEPOT
9
121
122
COLTON GRAIN & MILLING CO'S. "GLOBE MILLS."
CAPY. 250 BBLS.
MACHINERY IN FLOUR MILL.
Scale of Feet.
WEST
J.

1911

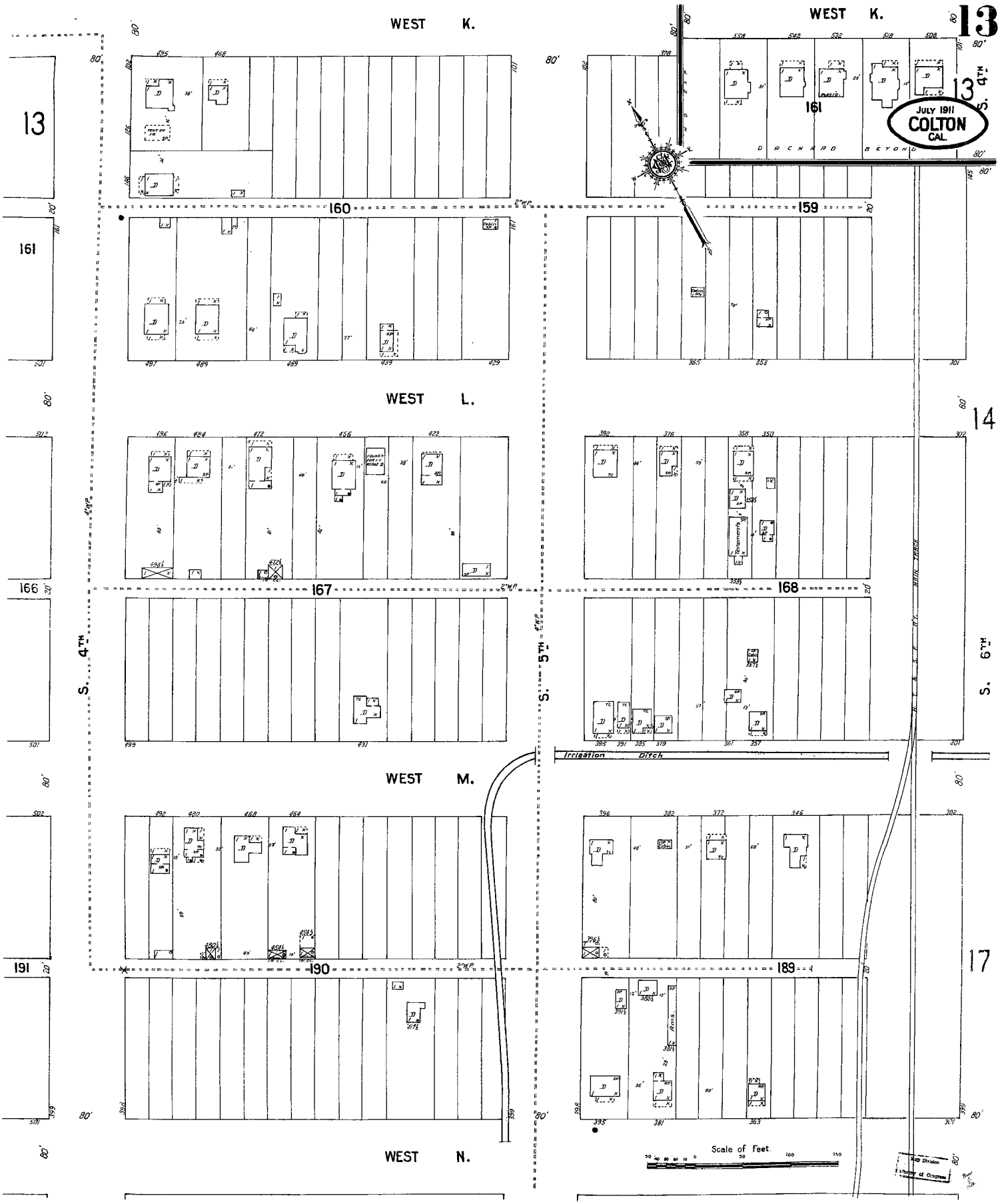
WEST K.
WEST K.
13
JULY 1911
COLTON
CAL.
WEST L.
WEST M.
WEST N.
S. 4TH
S. 5TH
S. 6TH
160
159
161
167
168
190
189
Irrigation Ditch
Scale of Feet

1911

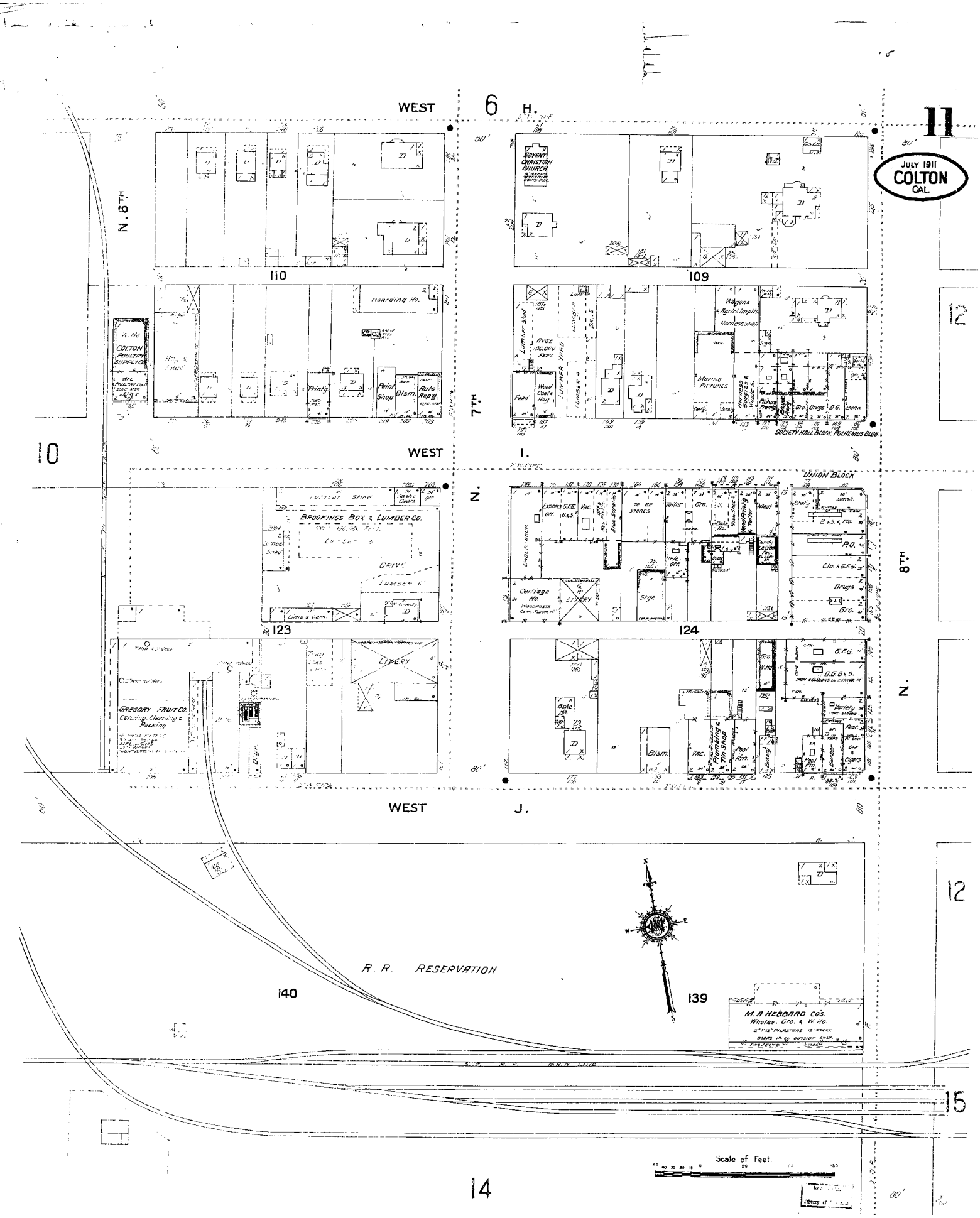

WEST
6
H.
11
JULY 1911
COLTON
CAL.
N. 6TH
110
109
12
COLTON POULTRY SUPPLY CO.
Boarding Ho.
Printg.
Paint Shop
Blsm.
Auto Repg.
7TH
Lumber Shed
Wood Coal & Hay
Feed
Wagons & Agricl. Implts.
Harness Shop
Moving Pictures
Picture Framg.
Drugs
D.G.
Bank
SOCIETY HALL BLOCK. POLHEMUS BLDG.
10
WEST
I.
N.
UNION BLOCK
BROOKINGS BOX & LUMBER CO.
DRIVE
Lumber Shed
Lime & Cem.
Carriage Ho.
LIVERY
Stge.
Tailor
Gro.
Meat
Shaty
Bank
P.O.
Clo. & G.F.G.
Drugs
Gro.
8TH
123
124
LIVERY
GREGORY FRUIT CO.
Canning, Cleaning & Packing
Bake Ho.
Blsm.
Plumbing & Tin Shop
Pool Rm.
Baking
Variety
Cigars
N.
WEST
J.
12
R. R. RESERVATION
140
139
M. A. HEBBARD CO'S.
Wholes. Gro. & W. Ho.
15
Scale of Feet
14

1911

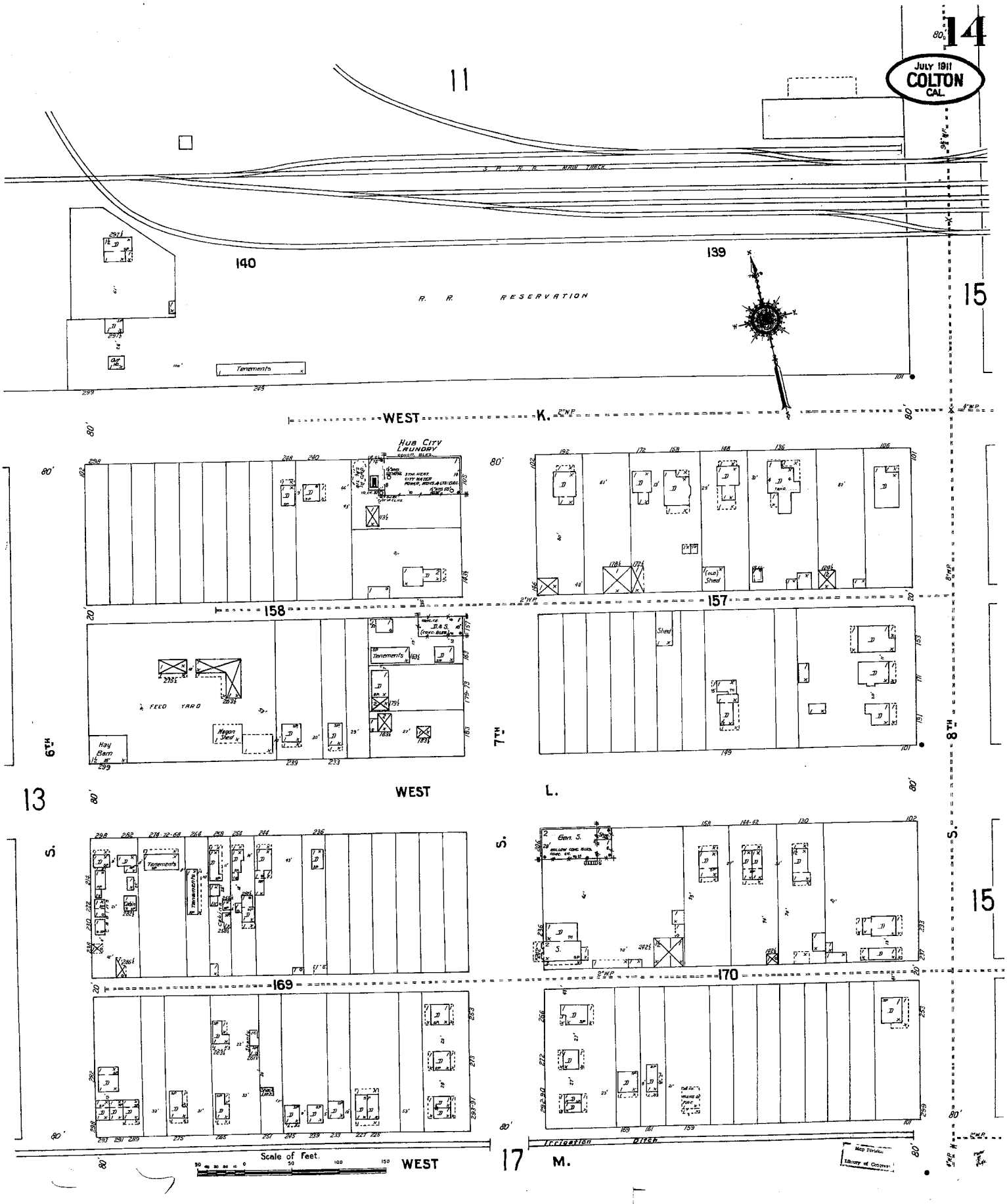
14
JULY 1911
COLTON
CAL.
11
S. P. R. R. MAIN TRACK
140
139
R. R. RESERVATION
15
Tenements
WEST
K.
Hub City Laundry
158
157
FEED YARD
Hay Barn
Wagon Shed
Shed
6TH
7TH
8TH
13
WEST
L.
S.
169
170
Irrigation Ditch
Scale of Feet.
WEST
17
M.

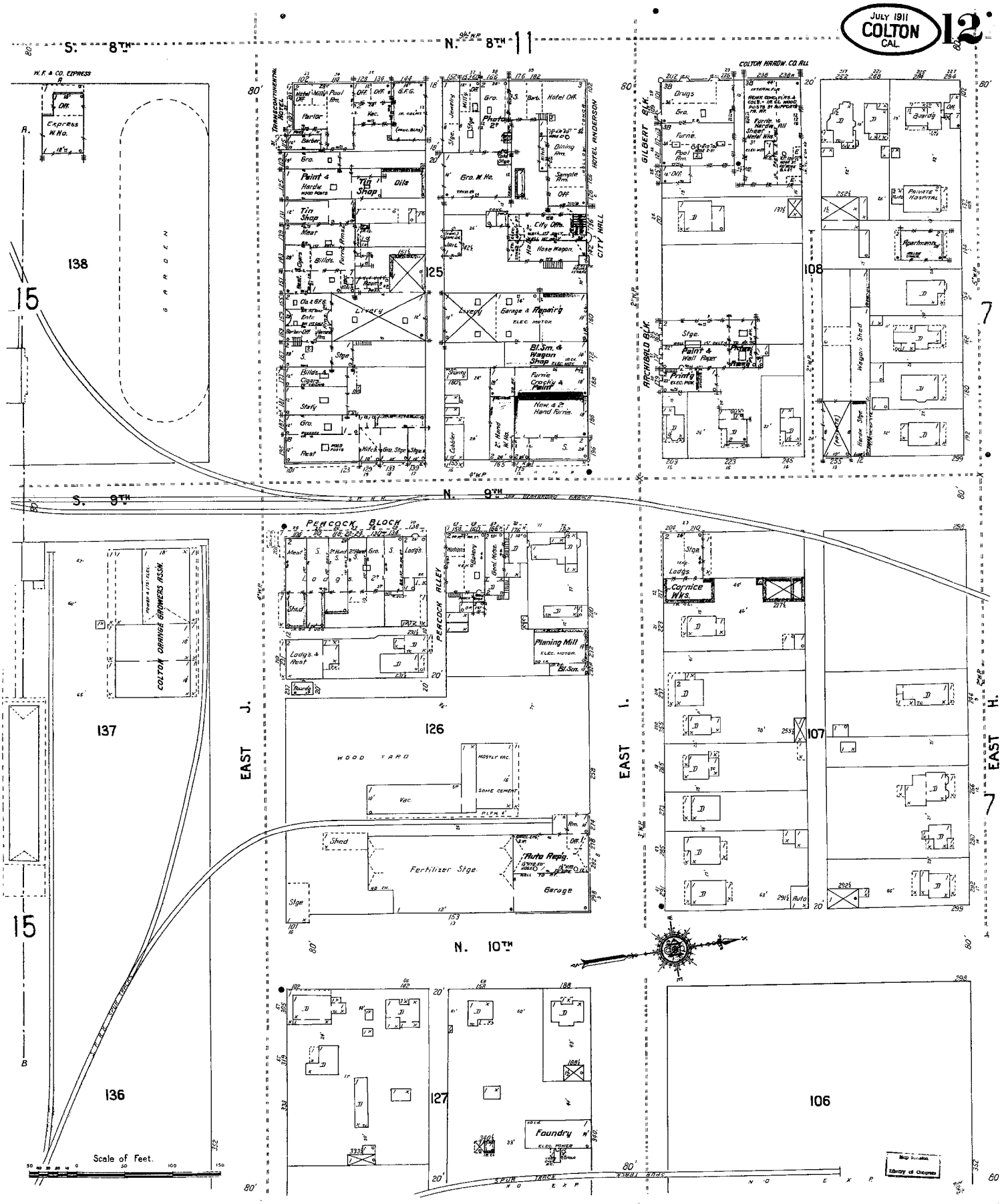
JULY 1911
COLTON
CAL.
12
S. 8TH
N. 8TH
S. 9TH
N. 9TH
N. 10TH
EAST J.
EAST I.
EAST H.
W. F. & CO. EXPRESS
Express W. Ho.
GARDEN
138
137
136
125
126
127
108
107
106
TRANSCONTINENTAL HOTEL
HOTEL ANDERSON
CITY HALL
Paint & Hardw.
Tin Shop
Dils
Livery
Garage & Repairg
Bl. Sm. & Wagon Shop
Furnie Crocky & Paint
New & 2d Hand Furnie.
COLTON HARDW. CO. ALL
GILBERT BLK.
ARCHIBALD BLK.
Paint & Wall Paper
Printg
Wagon Shed
Hardw. Stge.
PRIVATE HOSPITAL
Apartments
PEACOCK BLOCK
PEACOCK ALLEY
Planing Mill
Cornice Wks.
COLTON ORANGE GROWERS ASSN.
WOOD YARD
Fertilizer Stge.
Auto Repg.
Garage
Foundry
Scale of Feet.
Map Division
Library of Congress

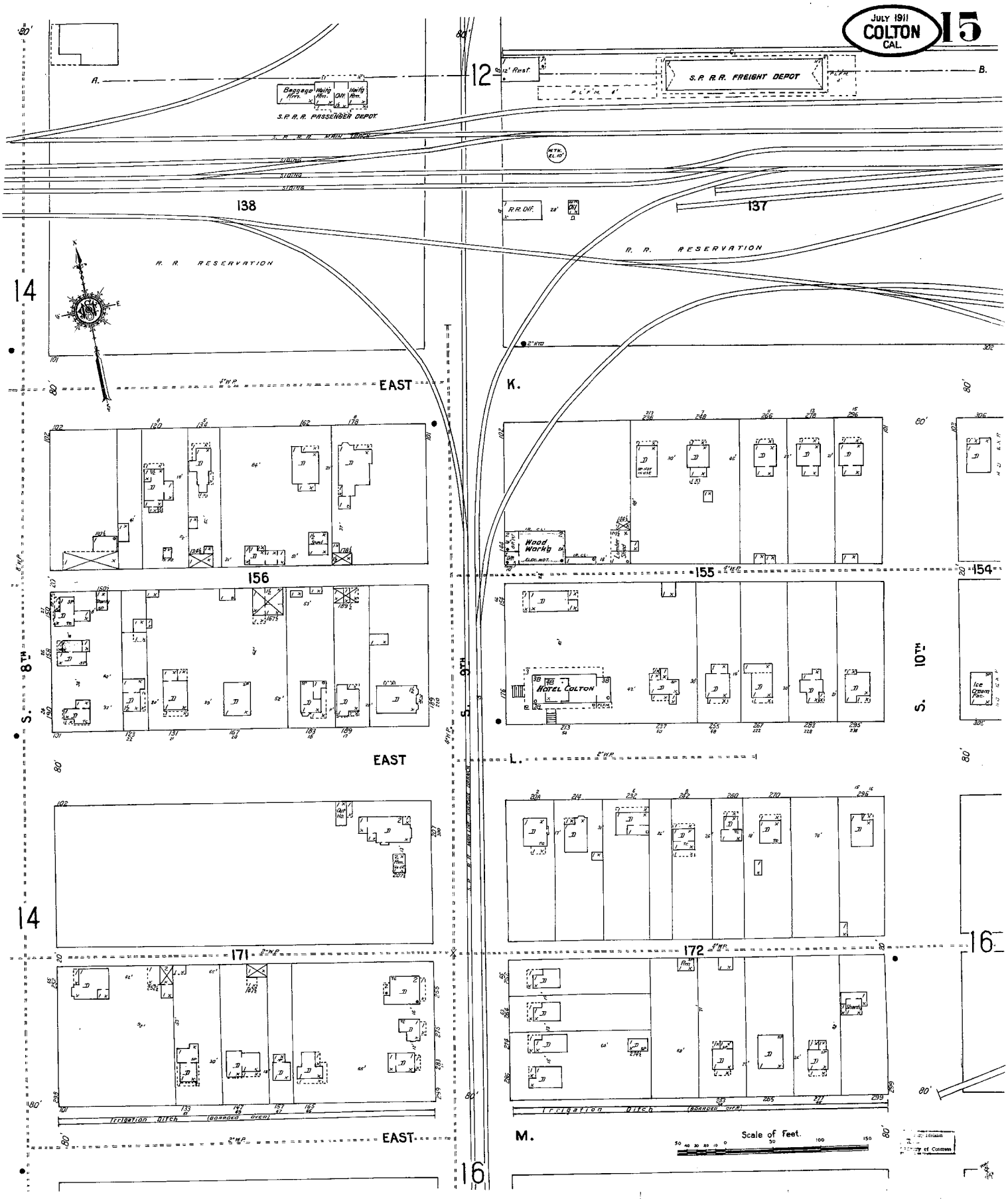
JULY 1911
COLTON
CAL.
15
S.P. R.R. PASSENGER DEPOT
S.P. R.R. FREIGHT DEPOT
R. R. RESERVATION
R. R. RESERVATION
138
137
156
155
154
171
172
EAST
K.
L.
M.
S. 8TH
S. 9TH
S. 10TH
Wood Work
HOTEL COLTON
Ice Cream Fac.
Irrigation Ditch
Scale of Feet.

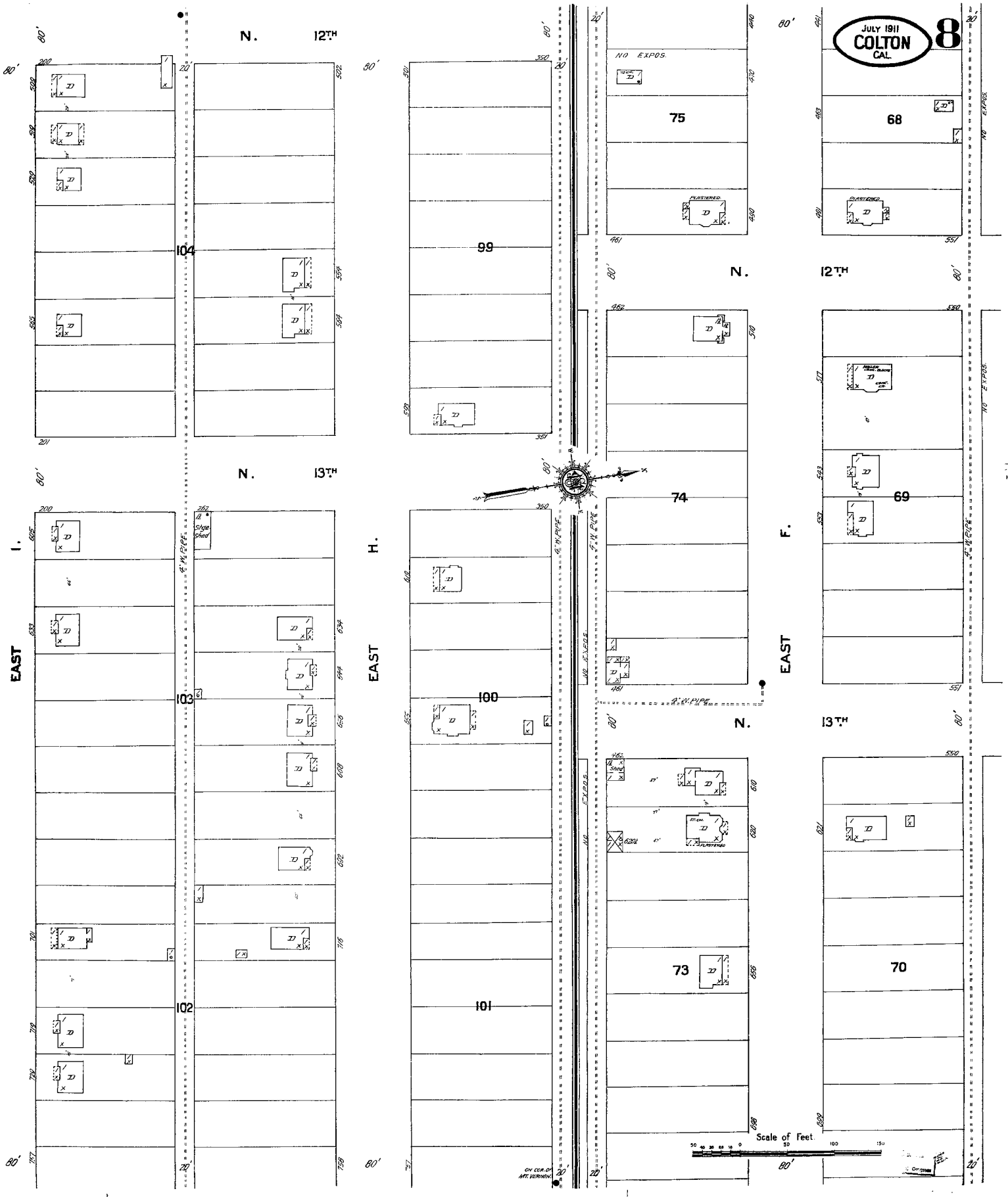
JULY 1911
COLTON
CAL.
8
N. 12TH
N. 13TH
EAST
I.
H.
F.
104
103
102
101
100
99
75
74
73
68
69
70
NO EXPOS.
PLASTERED
6" W.P. PIPE
Scale of Feet

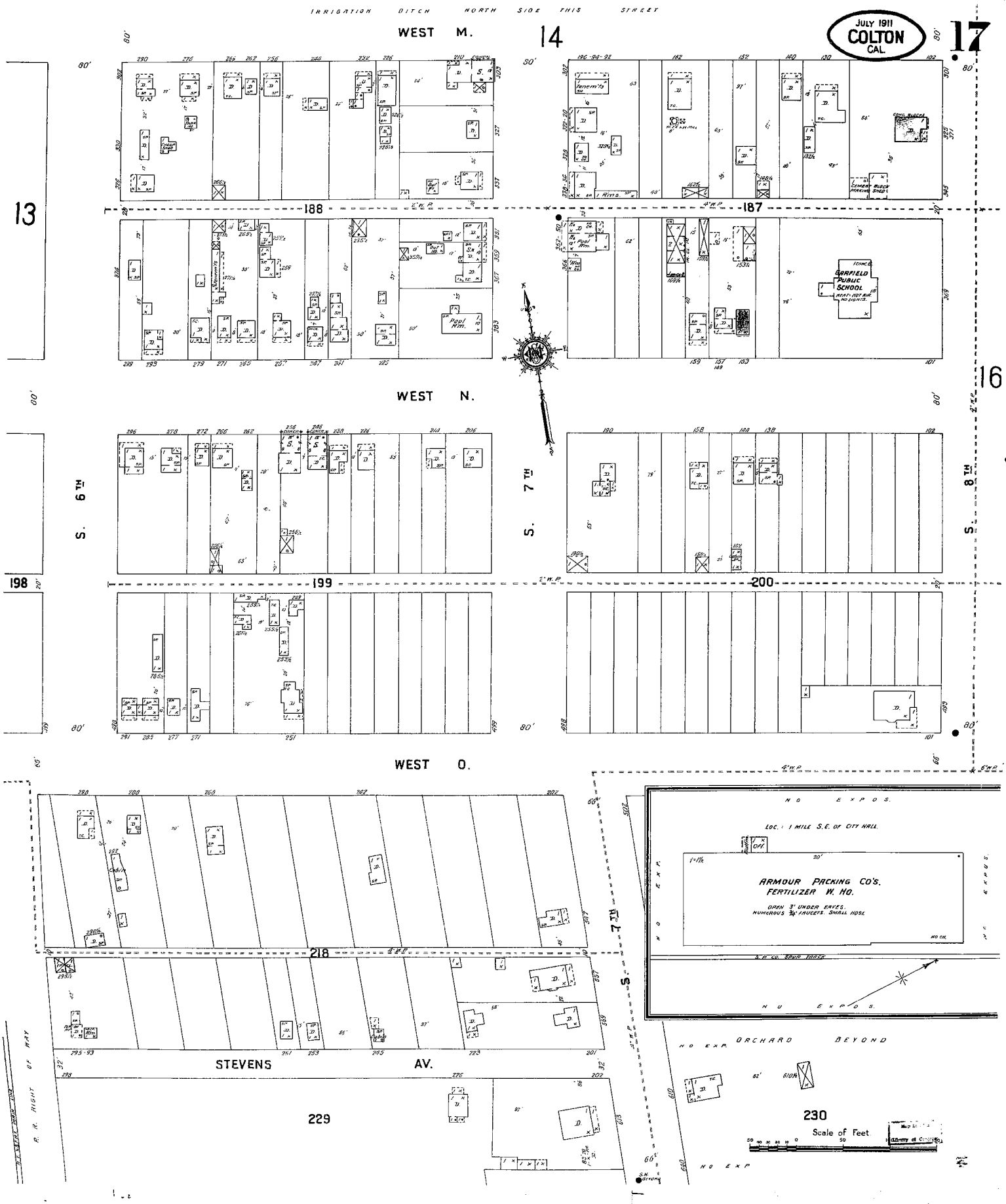
IRRIGATION DITCH NORTH SIDE THIS STREET
JULY 1911
COLTON
CAL.
17
14
13
16
WEST M.
WEST N.
WEST O.
S. 6TH
S. 7TH
S. 8TH
188
187
198
199
200
218
4" W.P.
GARFIELD PUBLIC SCHOOL
HEAT: HOT AIR
NO LIGHTS.
STEVENS AV.
229
230
NO EXPOS.
LOC.: 1 MILE S.E. OF CITY HALL.
ARMOUR PACKING CO'S.
FERTILIZER W. HO.
OPEN 3" UNDER EAVES.
NUMEROUS 3/4" SPIGOTS. SMALL HOSE.
S.P. CO. SPUR TRACK
ORCHARD
BEYOND
Scale of Feet

1911

(28 SHEETS)

1

SANBORN MAP COMPANY
POPULATION 8,000
PREVAILING WINDS N.W.
WATER FACILITIES SEE NOTE
NO STEAM & 1 HAND ENGINE (CHEM.)
1 INDEPENDENT HOSE CART
1 HOOK & LADDER TRUCK
REDLANDS
SAN BERNARDINO CO.
CAL.
OCTOBER 1908
SCALE 50 FT. TO AN INCH
11 BROADWAY, NEW YORK.
COPYRIGHT, 1908 BY THE SANBORN MAP COMPANY

WATER FACILITIES: Redlands, Lugonia & Crafton Domestic Water Co. - Gravity System. - 4 reservoirs. No 1: Rock & Cement, cap'y 6½ million gallons, located 2¼ miles east of town at an elev'n of about 200' above center of business portion. - Reservoir No 2: Cement, cap'y 500,000 gallons, located 2 miles S.E. of town & elev about 225' above same. - Reservoir No 3: Rock & Cement. Cap'y 250,000 gallons, & No 4 - 50,000 gals., located 2 miles S of town & at same elev. as No 2. - Reservoirs No 1 & 2 are filled from Bear Valley Irrigation Co's Canal which derives its supply, by gravity, from Santa Ana River 25 miles from city. 7 miles of wooden flume & rock tunnels & 18 miles open ditch. - No 3 & 4 are filled from 2 wells near same. Water pumped. - Power: Electric. - Reservoirs No 2 & 3 & 4 supply residence portion S. of Fern Av. - 48 miles of 4" to 12" mains. Mains laid in 1884, many of which have since been replaced. Some 6" & all 4" pipes are wrought iron & remainder steel. 12 single & 37 double fire hyds - Pressure from 40 to 100 lbs. - 80 to 90 lbs. in business portion & about 40 lbs. at cor. Center & Highland Av.

FIRE DEPT.: 1 paid driver & Volunteer Co. of 19 men. 5 of whom sleep at fire hall. - 2 horses. - 1 comb. hose & 40 gals. chem'l wagon. - 1 village H. & L. truck wagon. 1 hand hose cart at fire hall & 1 at cor. Walnut & Center.
Fire alarm: Bell at fire hall.

GRADES: Level, between High & Citrus Avenues and N. of Colton Av. - A gradual rise of 2' to 3' in every 100' south of Citrus Av. and a rise of about 20' from High Av. to Colton Av.

LIGHTS: Electric. - Streets about 2¼ miles asphalt pavement & 20 miles oiled Macadam sts.

KEY

FIRE WALL 6 IN. ABV. ROOF
METAL CORNICE
FIRE WALL 12 IN. ABV. ROOF
WOOD CORNICE
FIRE WALL 18 IN. ABV. ROOF
FRAME PARTITION
OPENING WITH IRON DOOR
" " "STANDARD" IRON DOOR
WINDOWS & IRON SHUTTERS
WINDOW 1ST STORY
WINDOWS 1ST & 3RD STORIES
" 2ND & 4TH "
STABLE
BUILDINGS COLORED YELLOW ARE FRAME
" RED BRICK
" BLUE STONE
" GRAY IRON
" BROWN ADOBE
" GREEN SPECIALS
(5) (2) INDICATE RELATIVE HEIGHTS.
FIRE STATION, AS SHOWN ON KEY MAP.
ALTERNATE STREET NUMBERS ARE ACTUAL. CONSECUTIVE STREET NOS ARE ARBITRARY.

INDEX

STREETS.

Street	Numbers	Sheet
A		
Alta	1- 137	*5
"	2- 234	*6
"	201- 411	*2
"	300- 460	*3
Alvarado	200- 258	*15
"	201- 259	*15
"	300- 365	15
Angelica	100- 149	15
B		
Brockton Av., E.	1- 26	2
" " "	100- 326	*6
" " "	101- 325	*3
" " W.	1- 126	2
" " "	201- 427	*4
Brookside Av.	1- 25	*16
" "	2- 26	*28
" "	100- 229	28
Buena Vista	200- 255	15
" "	301- 363	*18
C		
Cajon	1- 160	17
"	200- 361	19
"	400- 559	22
"	600- 626	*24
California	802- 928	*23
"	1000-1212	*26
Cedar Av.	300- 459	26
" "	500- 660	*25
" "	700- 738	*24
Center	201- 225	*18
"	755- 930	23
"	1000-1213	26
Central Av., E., formerly Water	1- 28	11
" " " " "	100- 229	12
" " " " "	300- 529	13
" " " " "	600- 823	14
" " W. " "	1- 28	11
" " " " "	100- 329	10
" " " " "	400- 527	9
" " " " "	601- 623	*28
Chestnut Av.	301- 460	23
Church, N.	1- 352	14
" S.	2- 28	*27
Citrus Av., E.	1- 27	*11
" " "	2- 326	*17
" " "	101- 229	*12
" " "	301- 529	*13
" " "	430- 636	*27
" " "	601- 825	*14
" " W.	1- 15	*17
" " "	2- 28	*11
" " "	100- 330	*10
" " "	101- 135	*16
" " "	301- 315	*28
" " "	317- 331	*9
Clarke, E.	1- 30	19
" "	100- 327	20
" "	601- 631	*27
" W.	1- 126	19
" "	200- 425	18
" "	400- 534	*15
Clay	1- 237	*4
"	2- 148	*5
"	200- 414	*2
Colton Av., E.	1- 26	5
" " "	101- 325	*6
" " W.	1- 126	5
" " "	200- 426	*4
" " "	701- 723	*28
Columbia	2- 238	*4
County Road		21-27
Cypress, E.	1- 125	*22
" W.	1- 31	*24
" "	2- 30	*22
" "	100- 206	*21
D		
Dearborn		27
E		
Eighth	1- 330	13
"	401- 416	8
Eleventh	100- 225	14
Eureka	1- 100	16
"	101- 261	*19
"	102- 260	*18
"	301- 356	21
F		
Fern Av., E.	1- 27	*19
" " "	2- 122	*22
" " "	101- 325	*20
" " "	725- 751	*27
" " W.	1- 29	*22
" " "	2- 130	*19
" " "	101- 321	*21
" " "	200- 426	*18
Fifth, N.	1- 359	*11
" "	2- 360	*12
" "	400- 526	*8
" "	401- 527	*7
" S.	1- 26	17
First	1- 125	*9
"	2- 126	*10
Fourth, N.	1- 351	*10
" "	2- 352	*11
" S.	1- 165	*17
" "	2- 166	*16
" "	200- 361	19
" "	400- 558	*21
" "	401- 559	*22
G		
Grant, formerly Owen	1- 60	16
" " "	200- 365	18
" " "	401- 458	21
H		
Herald	1- 226	6
"	300- 459	3
High Av., E.	1- 32	7
" " "	101- 408	8
" " W	1- 110	7
Highland, W	300- 455	26
" "	500- 661	25
" "	700- 771	24
Home Pl., E.	1- 30	22
" " W.	1- 30	22
" " "	101- 322	21
K		
Kendall	26- 127	9
"	128- 139	28
L		
Ladd	401- 535	*15
La Verne	1- 58	22
Lawton	715- 735	*28
Lugonia	200- 326	*10
"	201- 325	*9
Lugonia Av., E	100- 326	*3
" " W.	1- 30	28
M		
Michigan	101- 255	*15
Mill	20- 126	*9
"	109- 125	*28
Monterey	921-1136	25
Myrtle	1- 150	20
N		
Ninth	1- 326	13
Nordina	1- 159	*20
"	2- 160	*19
O		
Ohio	1- 238	4
Olive Av., E	1- 231	*17
" " "	2- 30	*19
" " "	100- 320	*20
" " W	1- 125	*19
" " "	2- 26	*17
" " "	100- 314	*16
" " "	202- 325	*18
" " "	320- 535	15
" " "	613- 631	*18
Orange	100- 359	11
"	400- 707	7
"	709- 938	5
"	1000-1211	2
"	1235-1311	*28
Oriental Av.	400- 527	9
P		
Pacific	1- 129	*23
"	122- 338	*25
"	201- 411	*26
Palm Av.	300- 461	23
Park Av., E.	1- 27	*7
" " "	2- 28	*11
" " "	100- 228	*12
" " "	101- 405	*8
" " "	300- 528	*13
" " "	600- 822	*14
" " W.	1- 27	*11
" " "	2- 110	*7
" " "	100- 328	*10
" " "	401- 525	*9
" " "	801- 823	*28
Parkwood	100- 149	15
Pearl Av., E.	1- 30	7
" " "	31- 136	8
" " W.	1- 110	7
R		
Redlands Av., E.	1- 28	11
" " "	100- 229	12
" " "	300- 429	13
" " W.	100- 329	10
" " "	400- 527	9
Reservoir	135- 151	*27
S		
Sacramento	1- 124	9
San Jacinto	921-1135	*25
" "	930-1134	*24
" Mateo	1050-1070	*24
Second	1- 126	10
Seventh	1- 359	*12
"	2- 360	*13
"	400- 525	8
Sixth, N.	1- 360	12
" "	400- 727	8
" S.	1- 112	17
Sonora	1- 150	20
State, E.	1- 30	11
" "	100- 229	12
" "	300- 529	13
" "	600- 829	14
" W.	1- 30	11
" "	100- 329	10
" "	400- 525	9
Stuart Av., E.	1- 28	7
" " "	100- 405	8
" " W.	1- 110	7
Sun Av., E.	1- 26	5
" " "	101- 326	6
" " W.	1- 126	5
" " "	200- 427	4
Sylvera	1- 50	10
"	101- 306	7
"	307- 336	5
T		
Tenth, N.	1- 219	*13
" "	2- 818	*14
" S.	1- 30	27
Terrace Av.	2- 10	*5
" "	12- 122	*8
" "	124- 152	*24
Texas	35- 51	*28
Third	1- 126	10
Times	1- 232	6
"	300- 459	3
Tribune	1- 231	*6
"	301- 459	*3
U		
Union Av., E.	1- 25	*2
" " "	2- 26	*5
" " "	101- 326	6
" " W	1- 125	*5
" " "	2- 126	*2
" " "	200- 427	4
V		
Vine, E.	1- 48	17
" W.	1- 32	17
" "	100- 133	16
W		
Walnut, W.	300- 460	*23
" "	301- 459	*26
" "	500- 661	25
" "	700- 741	24
Washington	1- 140	5
"	200- 415	2
Webster	1- 238	4
Western Av., E.	1- 26	2
" " "	101- 326	3
" " W	1- 126	2

SPECIALS.

Special	Sheet
A	
Allan Brake Packing House	28
A. T. & S. F. R. R. Depot	11
B	
Bear Valley Water Co. Stge. Sheds	27
Board of Trade Exhibit	11
Brookings Lumber & Box Fac. Lubr. Yard	13
Brookside Winery	21
Bryn Maur Fruit Grower's Ass'n Pkg. Ho.	28
Bryn Maur Orange Co. Packing House	28
C	
California Citrus Union Packing House	12
Cave & Reeves Hay Warehouses	10
Christian Church	19
Citrus Av. Public School	13
City Hose House	26
City Nursery	22
City Oil Heating Plant	9
Citrograph, The, Printing and Bookbinding	12
Contemporary Club	17
E	
Edison Electric Co., The	9
Edison Electric Co. Sub-Station	17
F	
"Facts, The" Printing	11
Fay Fruit Co. Packing House	13
First Baptist Church	19
First Congregational Church	17
First M. E. Church	17
First Presbyterian Church	17
First National Bank	11
Franklin School	27
Fuller, Henry & Son's Packing House	28
G	
Grace M. E. Church	2
Graham Cope Commercial Co.	7
Gregory Packing House	28
H	
Haight-Bethell Co. Packing House	11
Hill Crest Inn	5
Home Gas & Electric Co.	28
Hotel Casa Loma	5
K	
Kingsbury, H. P., Marmalade Factory	12
Kingsbury Public School	24
Knights of Pythias Hall	11
Kubias, J. C., Olive Factory	3
L	
Lincoln School	28
Lugonia School	28
Lyon, I. L., & Son, Packing House	13
" " " " Box Nailing & Shook Stge.	26
M	
M. E. Church South	17
McKinley School	18
Mentone, The, Sanitarium for Consumptives	27
O	
Orange Grower's Cash Ass'n Packing Ho.	27
Oxford House, The	11
P	
Pacific Packer's Supply Co. Box Factory	13
Prendergast, J. J., Warehouse & Fruit Packing	10
R	
Redlands Fruit Association	12
" Golden Orange Ass'n Packing Ho.	12
" " " " " "	27
" Hotel	11
" Hospital	19
" High School	27
" Laundry	9
" Mutual Orange Fruit Packing Ho.	10
" Orange Grower's Ass'n " "	12-27
" " Producers " " "	13
" Sanitary Laundry	12
"Review, The," Printing	11
Ruddock Trench & Co., Packing House	10
Russ Lumber & Mill Co.	7-8
S	
"Sacred Heart" R. C. Church	19
San Bernardino Valley Traction Co's Street Car Barn	27
Seymour Bros. Planing Mill	7
Smiley, A. K., Public Library	16
S. P. R. R. Freight Depot	10
" " " " Co.s "	11
Standard Oil Co.	9
Stewart Fruit Co. Packing House	12
T	
Taylor Bros Brick Yard	18
Trinity Episcopal Church	22
U	
Union Ice Co.s Factory No. 2	27
Unitarian Church	19
University Club House	22
W	
Warner, E. A., Packing House	27
West American Fruit Co., Packing House	12
Whitson and Wheeler's Planing Mill	7
Williams, W. G., Planing Mill	12
Wissahickon Inn	26
Wyatt Opera House	5
Y	
Y. M. C. A. Building	17

* Indicates only one side of street shown.

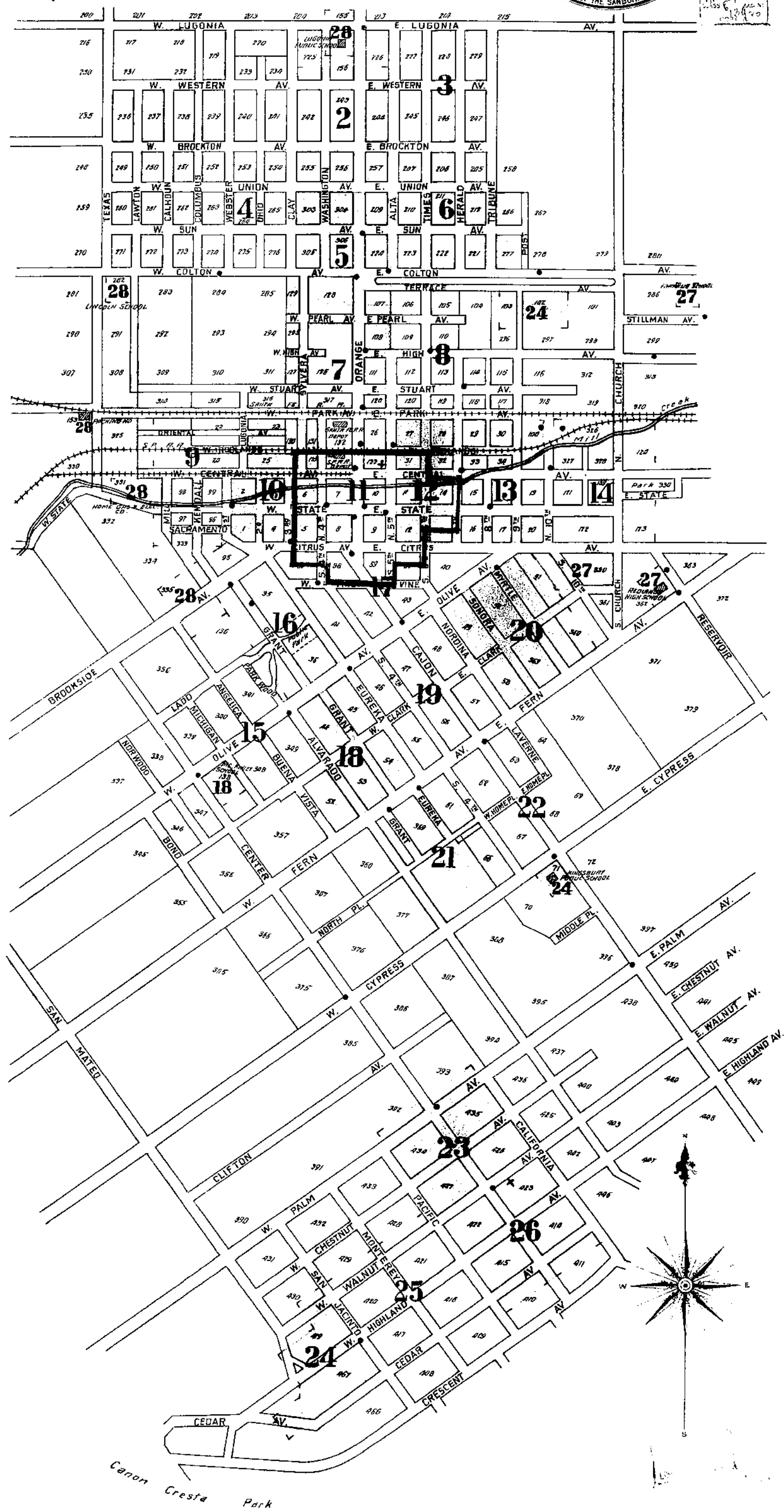

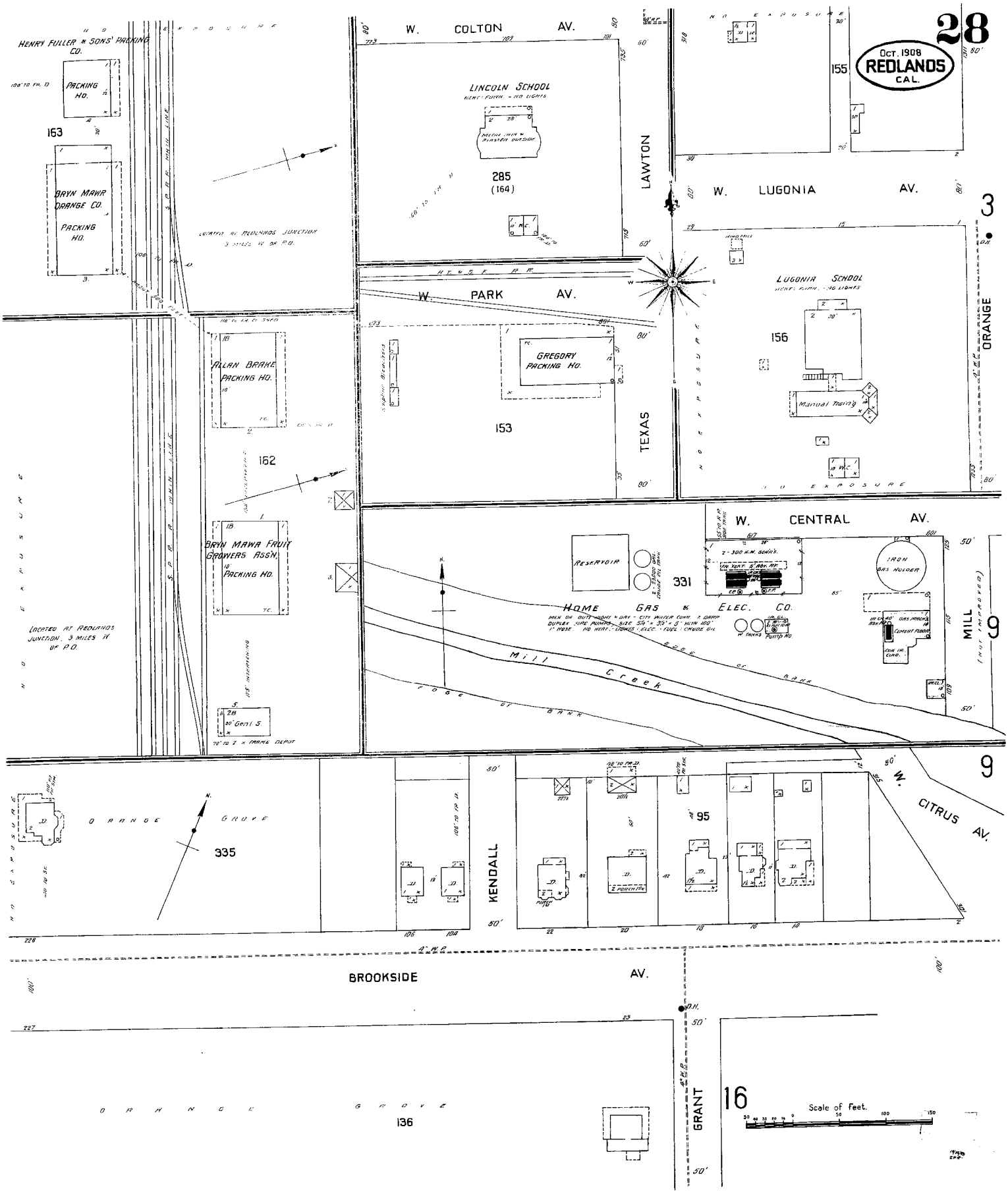
28
OCT. 1908
REDLANDS
CAL.
W. COLTON AV.
LINCOLN SCHOOL
285
(164)
LAWTON
W. LUGONIA AV.
W. PARK AV.
LUGONIA SCHOOL
156
153
TEXAS
ORANGE
HENRY FULLER & SONS' PACKING CO.
PACKING HO.
163
BRYN MAWR ORANGE CO.
PACKING HO.
ALLAN BRAKE PACKING HO.
GREGORY PACKING HO.
162
BRYN MAWR FRUIT GROWERS ASSN.
PACKING HO.
RESERVOIR
331
HOME GAS & ELEC. CO.
W. CENTRAL AV.
IRON GAS HOLDER
MILL (NOT IMPROVED)
Mill Creek
EDGE OF BANK
ORANGE GROVE
335
KENDALL
95
W. CITRUS AV.
BROOKSIDE AV.
136
GRANT
16
Scale of Feet.

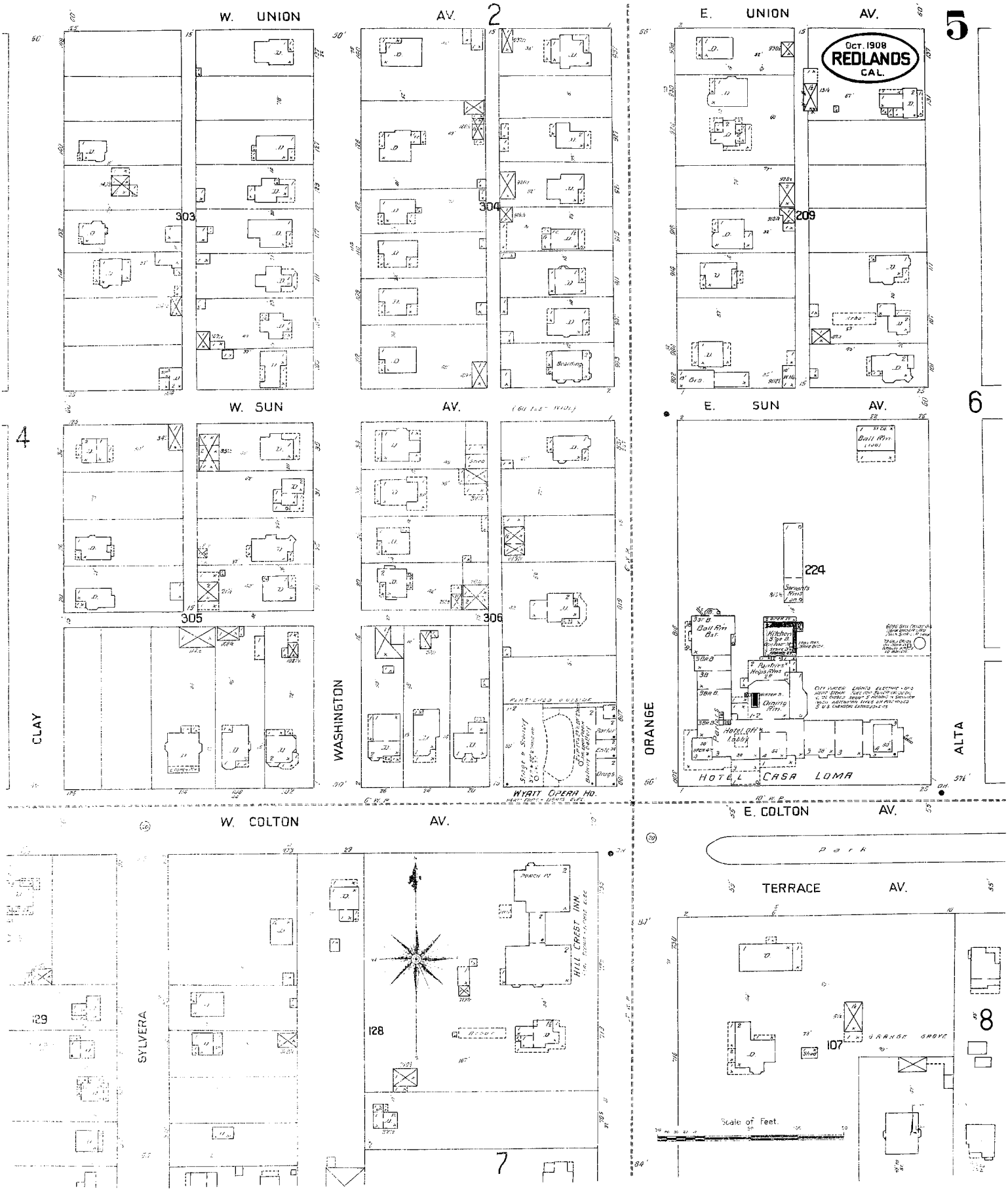

W. UNION AV.
E. UNION AV.
Oct. 1908
REDLANDS
CAL.
W. SUN AV.
E. SUN AV.
CLAY
WASHINGTON
ORANGE
ALTA
HOTEL CASA LOMA
WYATT OPERA HO.
W. COLTON AV.
E. COLTON AV.
TERRACE AV.
SYLVERA
HILL CREST INN
ORANGE GROVE
Park
Scale of Feet.

1908

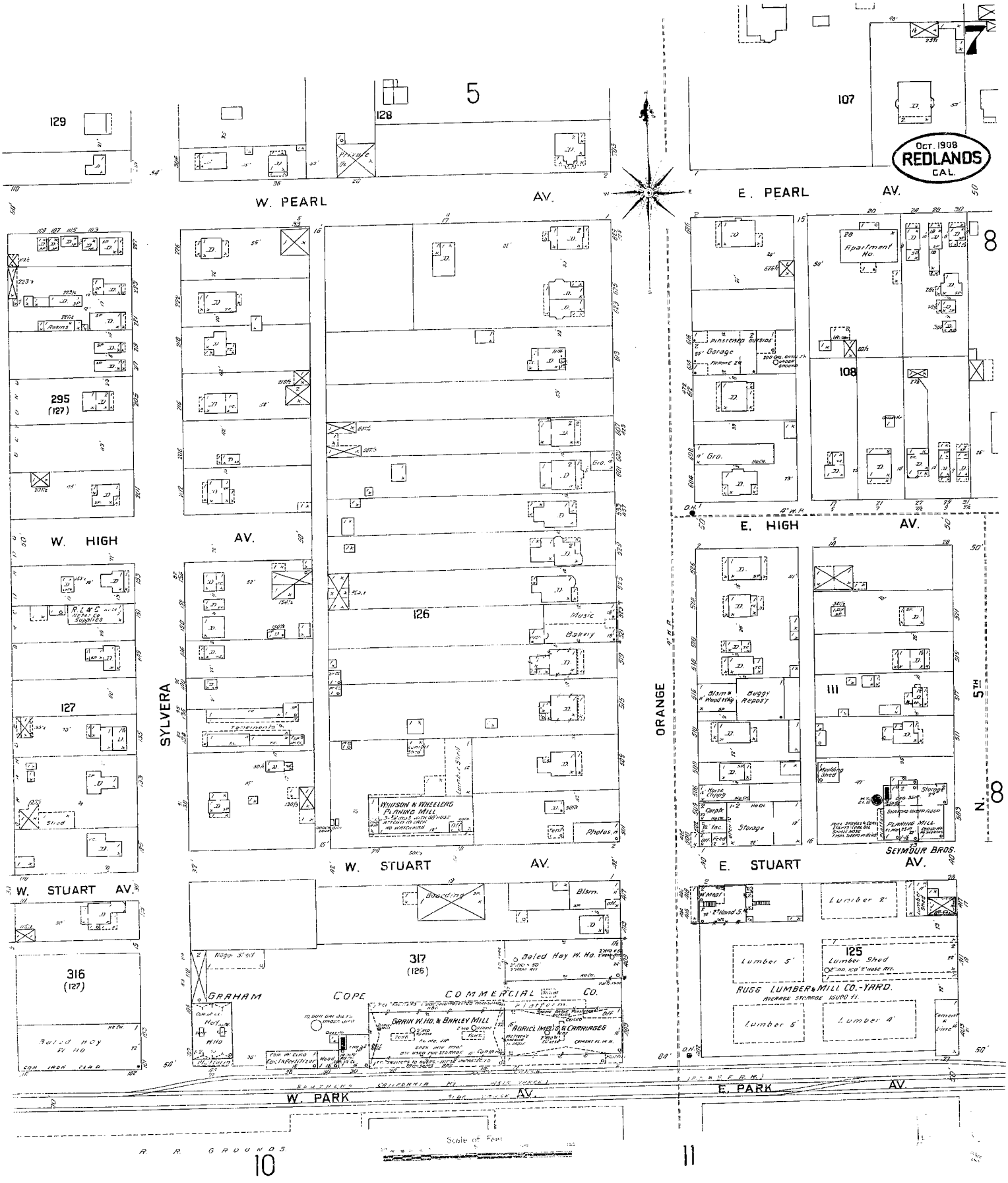

Oct. 1908
REDLANDS
CAL.
W. PEARL AV.
E. PEARL AV.
W. HIGH AV.
E. HIGH AV.
W. STUART AV.
E. STUART AV.
SYLVERA
ORANGE
5TH N.
W. PARK AV.
E. PARK AV.
R. R. GROUNDS
Scale of Feet
129
128
107
295 (127)
108
126
127
111
316 (127)
317 (126)
125
Music
Bakery
Apartment Ho.
Garage
Buggy Repos'y
Storage
Lumber 2'
Lumber 5'
Lumber 4'
Lumber Shed
Baled Hay W. Ho.
Wagon Shed
Boarding
Blsm.
Photos.
Tenements
Wilson & Wheelers Planing Mill
Graham Cope Commercial Co.
Grain W. Ho. & Barley Mill
Agricl. Implts. & Carriages
Russ Lumber & Mill Co.-Yard.
Seymour Bros.
Planing Mill
Moulding Shed
Horse Clipp'g
Corpt.
Fac.
Feed
Hand S.
Meat
Hay
Wood
Cor. Iron Clad
Cor. Iron Clad
Rooms
Shed
Lumber Shed
Platform
Cement & Lime

1908

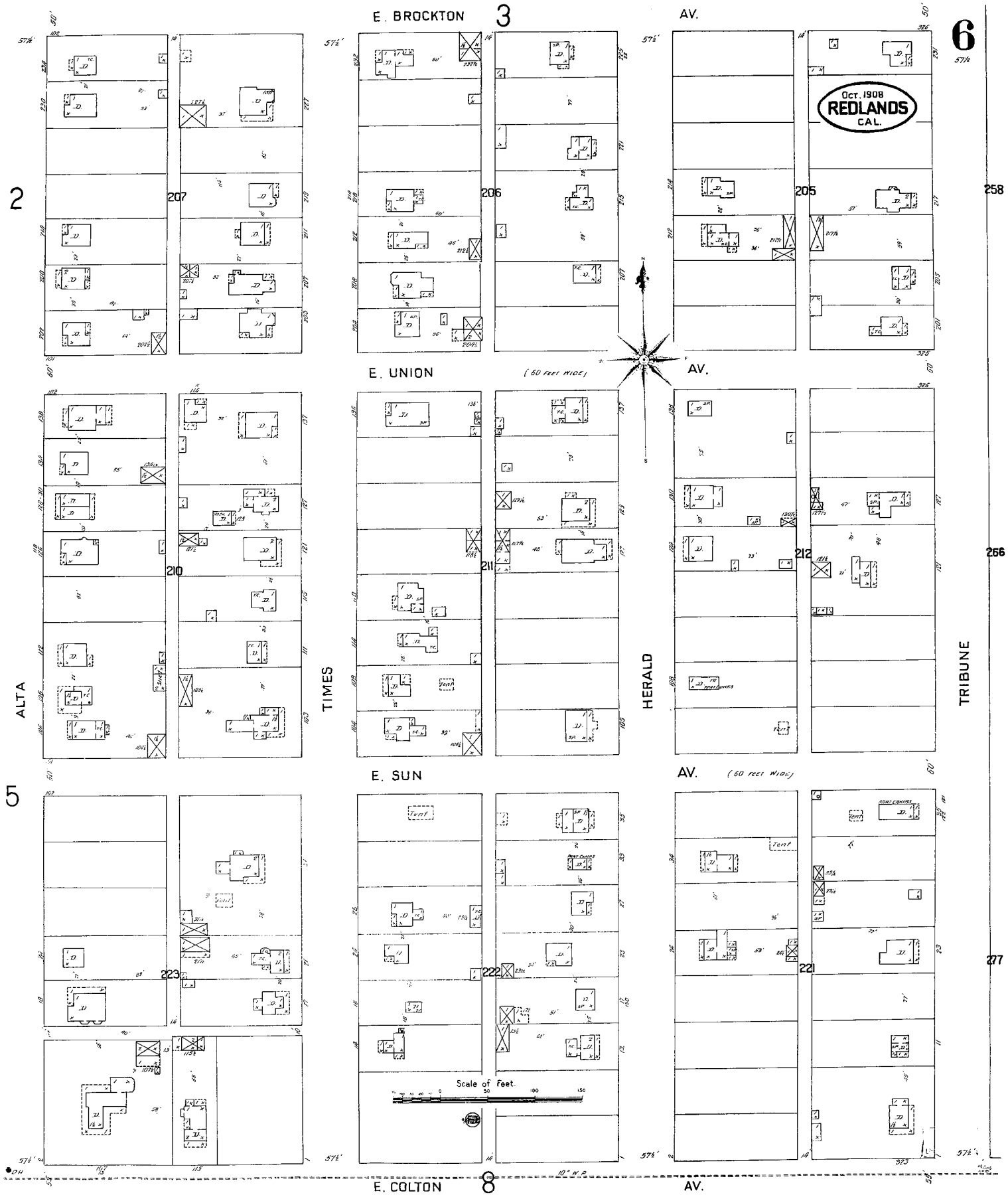
E. BROCKTON
AV.
Oct. 1908
REDLANDS
CAL.
E. UNION
(60 FEET WIDE)
AV.
E. SUN
AV. (60 FEET WIDE)
E. COLTON
AV.
ALTA
TIMES
HERALD
TRIBUNE
Scale of Feet.
0
50
100
150
207
206
205
210
211
212
223
222
221
2
3
6
5
258
266
277

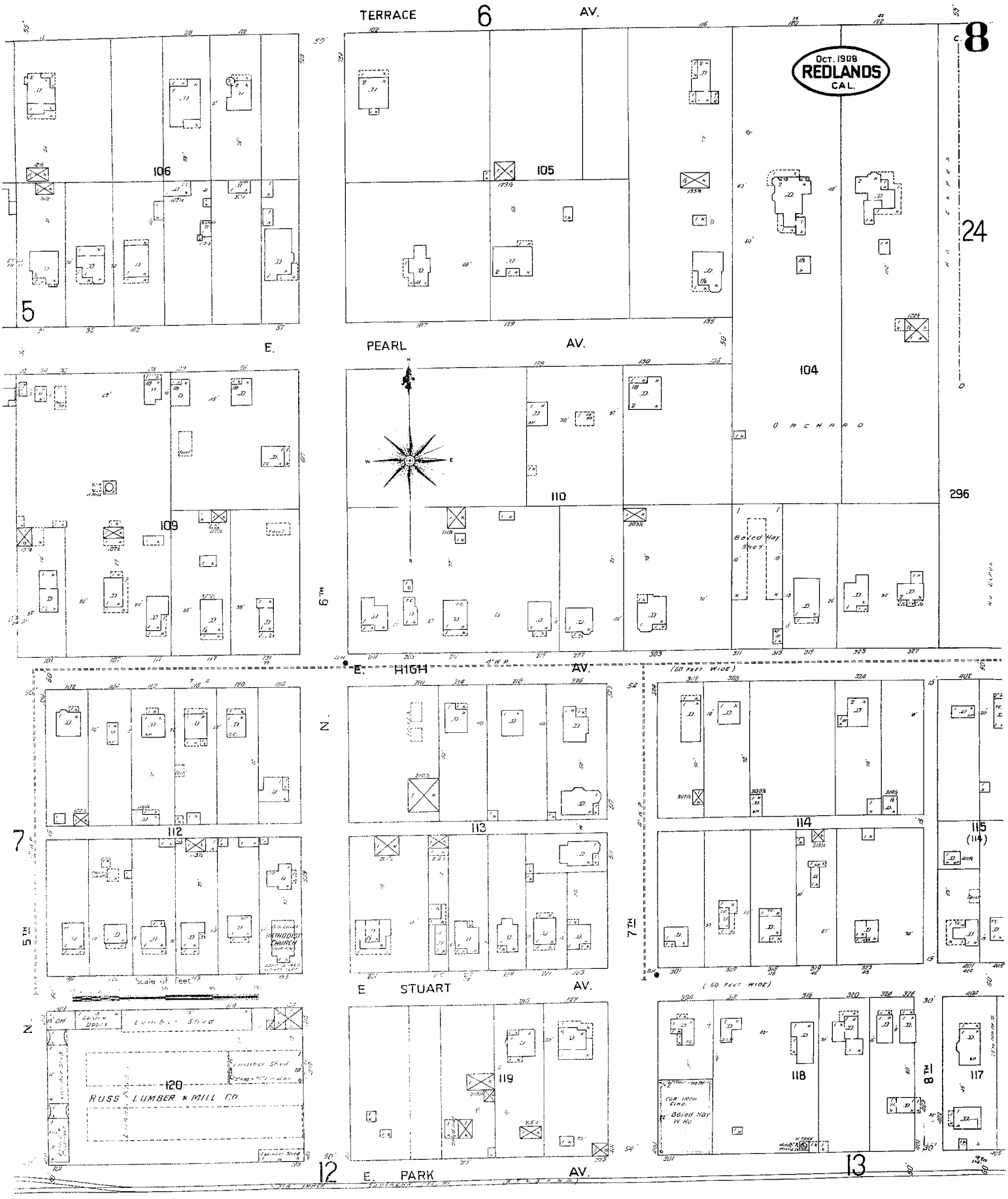

TERRACE AV.
6
8
Oct. 1908
REDLANDS
CAL.
106
105
24
5
E. PEARL AV.
104
ORCHARD
110
296
109
6TH
Baled Hay Shed
E. HIGH AV.
(60 FEET WIDE)
N.
7
112
113
114
115
(114)
5TH
7TH
METHODIST CHURCH
Scale of Feet
E. STUART AV.
(60 FEET WIDE)
N.
Lumber Shed
120
RUSS LUMBER & MILL CO.
119
118
117
8TH
12
E. PARK AV.
13

1908

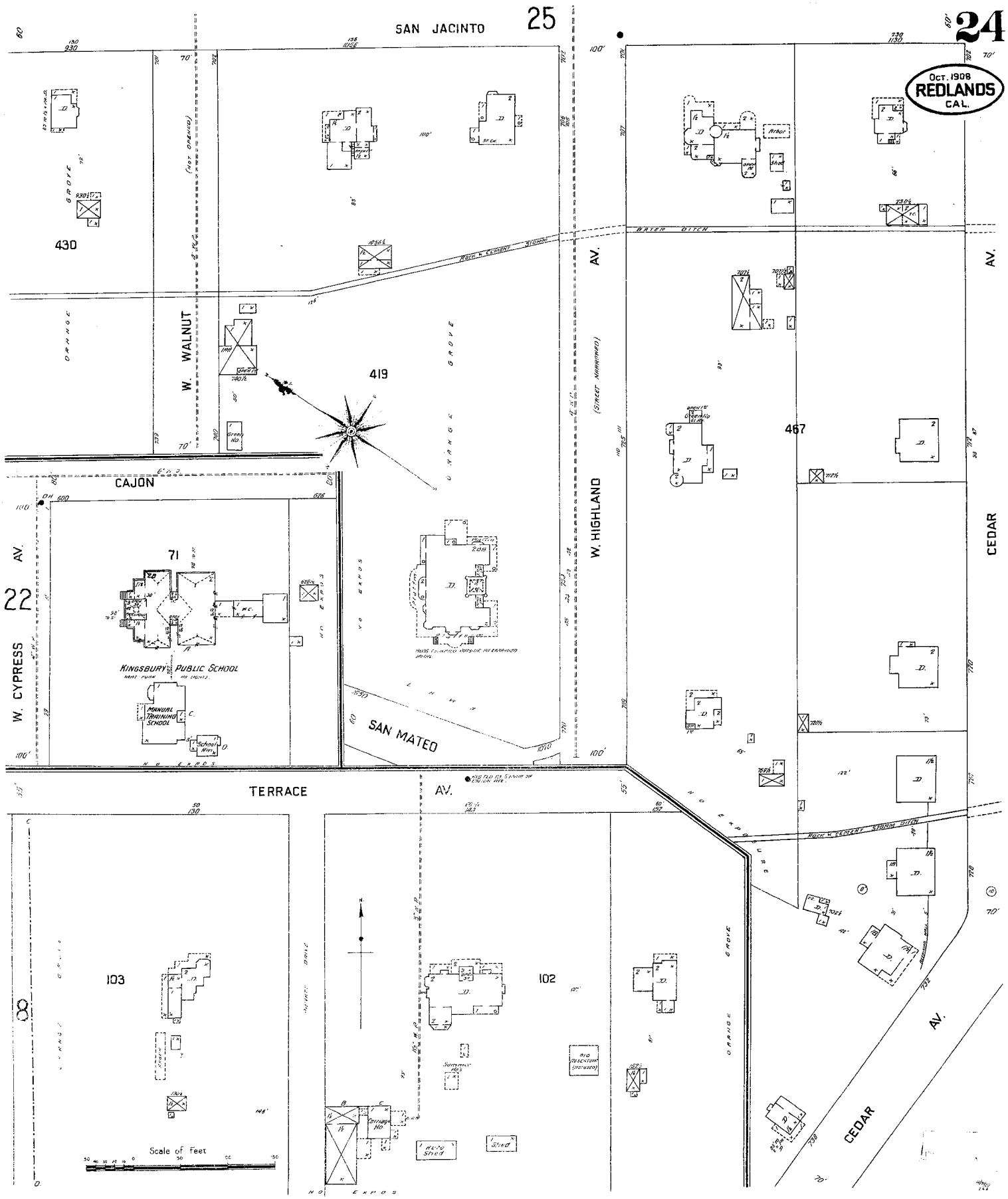

SAN JACINTO
25
24
OCT. 1908
REDLANDS
CAL.
430
419
467
71
22
8
103
102
W. WALNUT
W. HIGHLAND
AV.
CEDAR
AV.
CAJON
W. CYPRESS
AV.
SAN MATEO
TERRACE
AV.
KINGSBURY PUBLIC SCHOOL
MANUAL TRAINING SCHOOL
ORANGE GROVE
WATER DITCH
ROCK & CEMENT STORM
ROCK & CEMENT STORM DITCH
NO EXPOSURE
Scale of Feet

1908

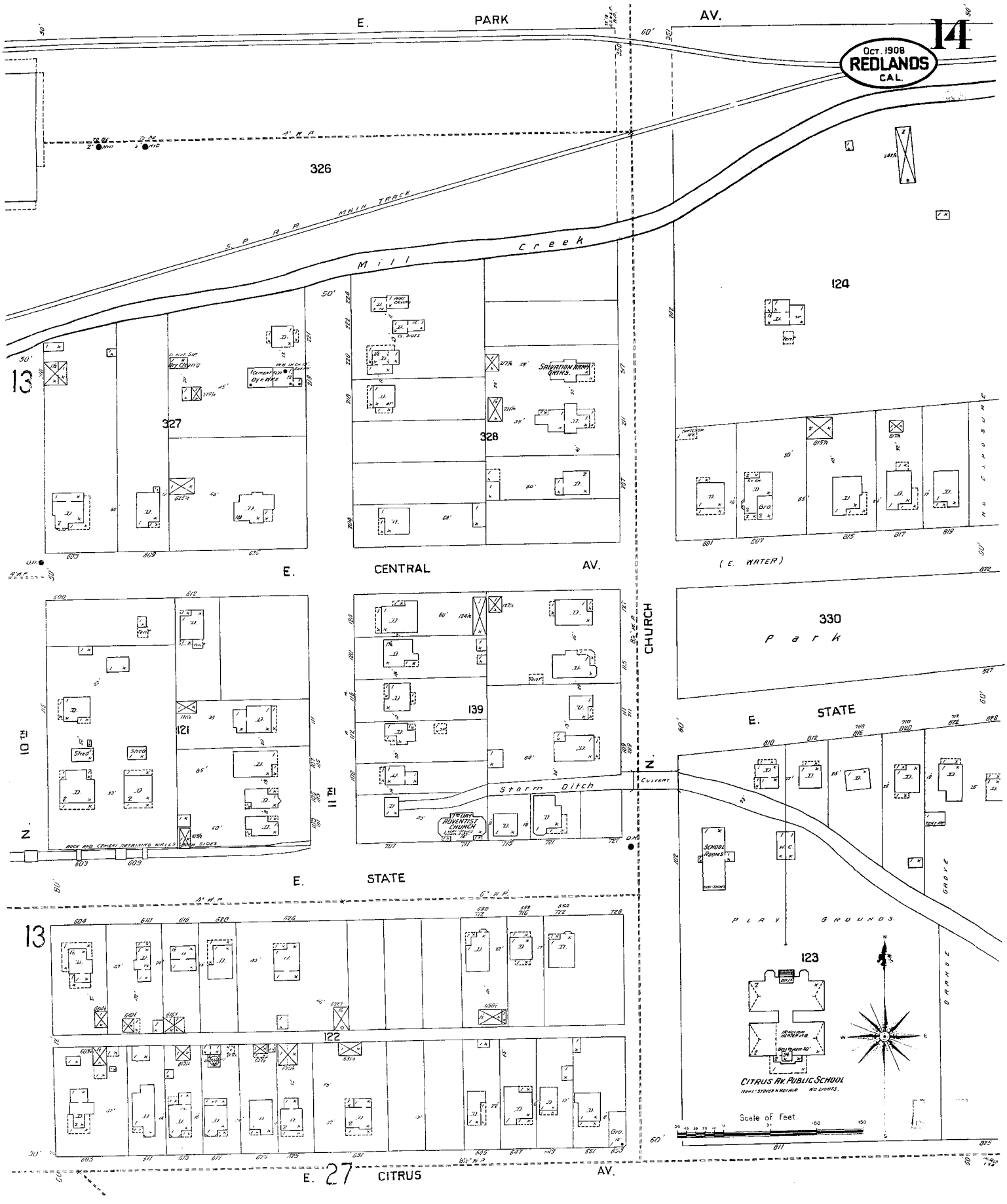
14
Oct. 1908
REDLANDS
CAL.
E. PARK AV.
326
S. P. R. R. MAIN TRACK
Mill Creek
124
13
327
328
SALVATION ARMY BATHS.
E. CENTRAL AV.
(E. WATER)
330
Park
CHURCH
139
121
10TH
11TH
N.
Storm Ditch
CULVERT
7th DAY ADVENTIST CHURCH
E. STATE
SCHOOL ROOMS
PLAY GROUNDS
GROVE
ORANGE
123
CITRUS AV. PUBLIC SCHOOL
Scale of Feet.
122
E. 27 CITRUS AV.

1908

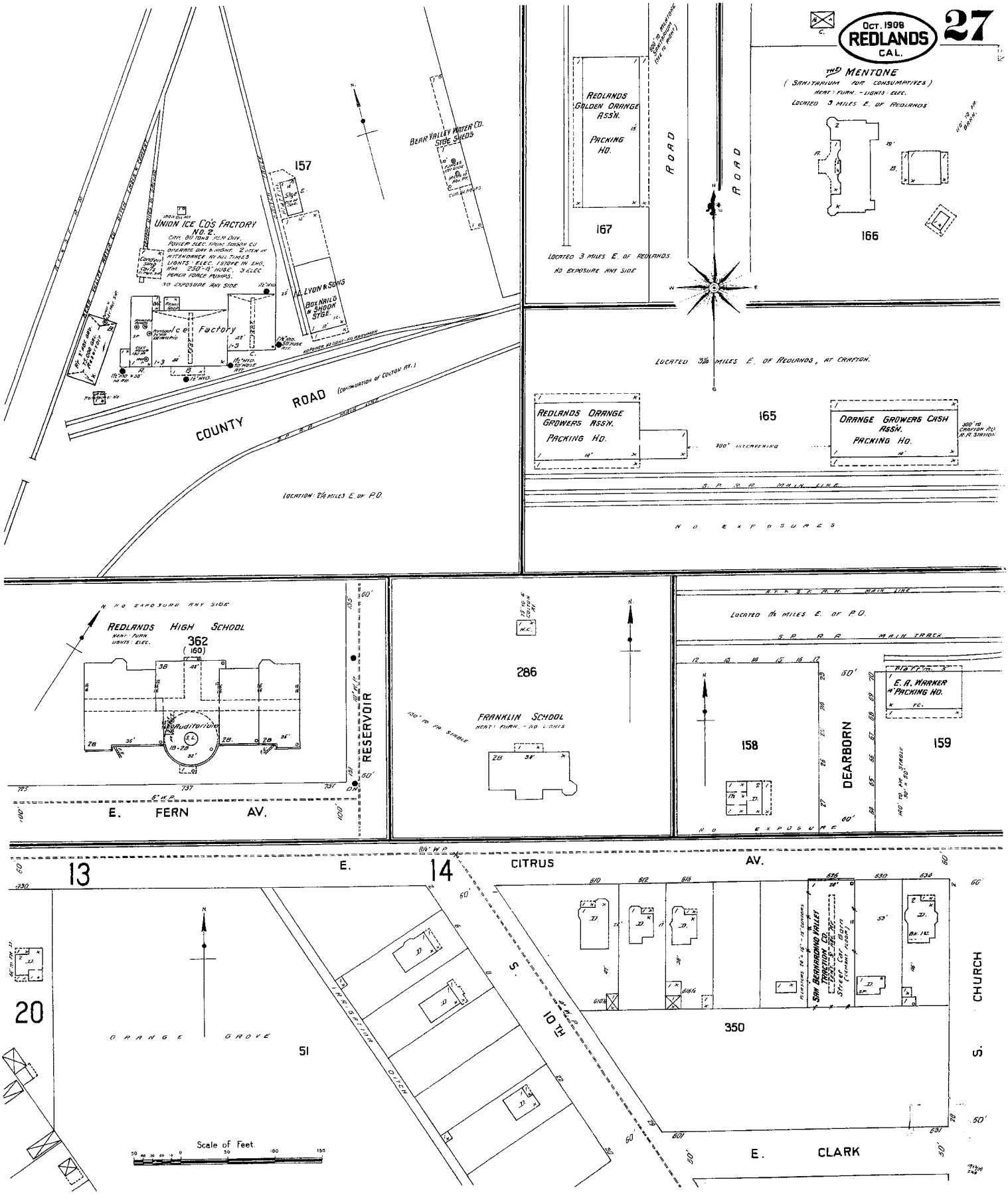

Oct. 1908
REDLANDS
CAL.
27
THE MENTONE
(SANITARIUM FOR CONSUMPTIVES)
HEAT: FURN. - LIGHTS: ELEC.
LOCATED 3 MILES E. OF REDLANDS
REDLANDS GOLDEN ORANGE ASS'N. PACKING HO.
167
LOCATED 3 MILES E. OF REDLANDS.
NO EXPOSURE ANY SIDE
166
ROAD
ROAD
LOCATED 3¼ MILES E. OF REDLANDS, AT CRAFTON.
REDLANDS ORANGE GROWERS ASS'N. PACKING HO.
165
ORANGE GROWERS CASH ASS'N. PACKING HO.
300' INTERVENING
S. P. R. R. MAIN LINE
NO EXPOSURES
157
BEAR VALLEY WATER CO. STGE. SHEDS
UNION ICE CO'S FACTORY NO. 2
CAP. 80 TONS PER DAY.
POWER ELEC. FROM SOUTH CO
OPERATE DAY & NIGHT. 2 MEN IN ATTENDANCE AT ALL TIMES
LIGHTS: ELEC. 1 STOVE IN ENG. RM. 250-12" HOSE. 3 ELEC. POWER FORCE PUMPS.
NO EXPOSURE ANY SIDE
Ice Factory
L. LYON & SONS BOX NAILG & SHOOK STGE.
COUNTY ROAD (CONTINUATION OF COLTON AV.)
S. P. R. R. MAIN LINE
LOCATION: 2¼ MILES E. OF P.O.
N. NO EXPOSURE ANY SIDE
REDLANDS HIGH SCHOOL
HEAT: FURN.
LIGHTS: ELEC.
362
(160)
Auditorium
RESERVOIR
E. FERN AV.
286
FRANKLIN SCHOOL
HEAT: FURN. - NO LIGHTS
LOCATED 1½ MILES E. OF P.O.
S. P. R. R. MAIN TRACK
E. A. WARKER PACKING HO.
158
159
DEARBORN
NO EXPOSURE
13
14
E. CITRUS AV.
20
ORANGE GROVE
51
INRIGATION DITCH
S. 10TH
350
SAN BERNARDINO VALLEY TRACTION CO.
Street Car Barn
S. CHURCH
E. CLARK
Scale of Feet.

1908

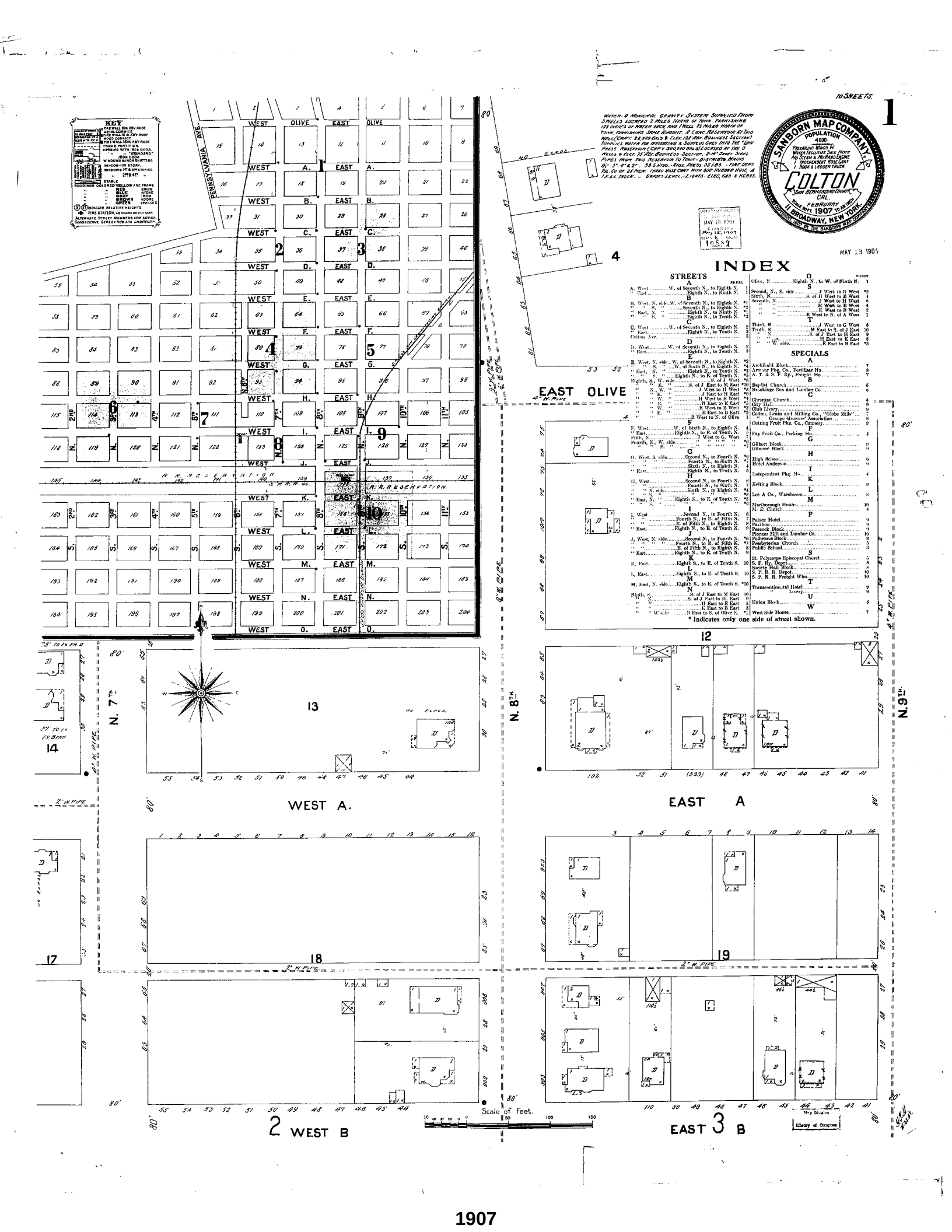
10 SHEETS.
1
SANBORN MAP COMPANY
POPULATION 4000.
COLTON
SAN BERNARDINO COUNTY
CAL.
FEBRUARY 1907
11 BROADWAY, NEW YORK.
MAY 13 1907
INDEX
STREETS
SPECIALS
EAST OLIVE
WEST A.
EAST A
2 WEST B
EAST 3 B
N. 7TH.
N. 8TH.
N. 9TH.
Scale of Feet.
1907

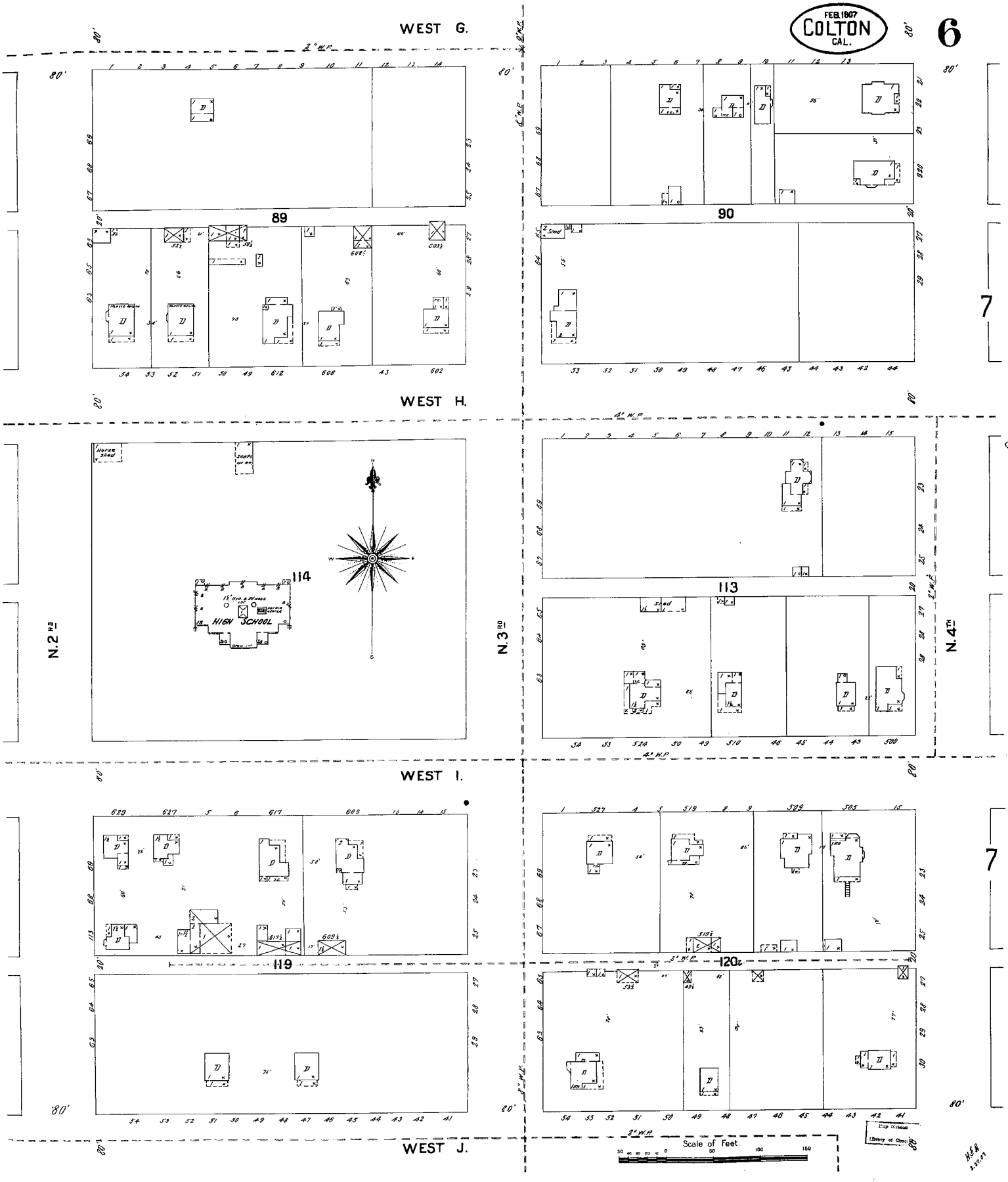
FEB. 1907
COLTON
CAL.
6
7
7
WEST G.
WEST H.
WEST I.
WEST J.
89
90
113
114
119
120
N. 2ND
N. 3RD
N. 4TH
HIGH SCHOOL
Scale of Feet

1907

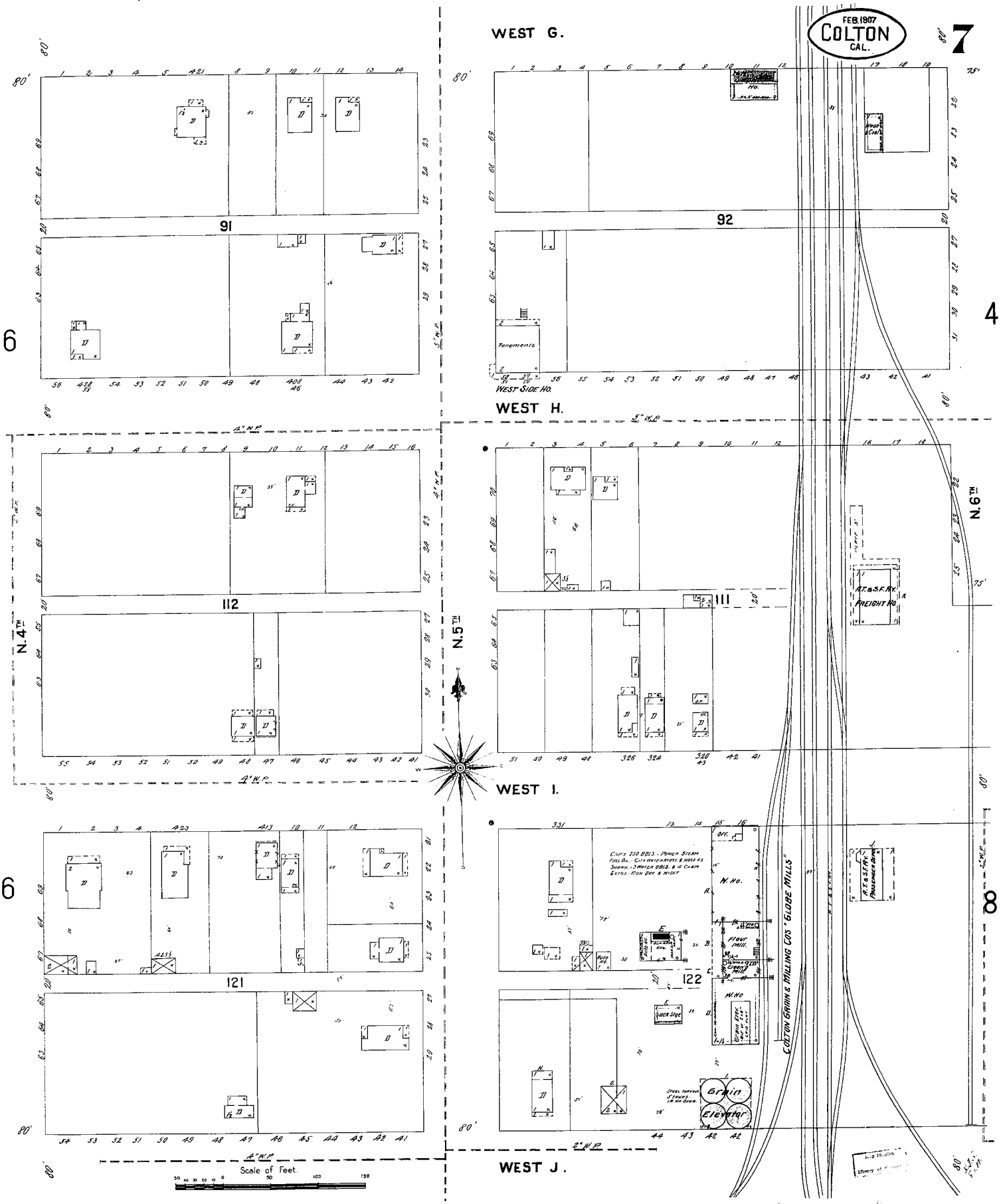
FEB. 1907
COLTON
CAL.
7
WEST G.
WEST H.
WEST I.
WEST J.
N. 4TH
N. 5TH
N. 6TH
91
92
111
112
121
122
6
4
8
Tenements
A.T. & S.F. RY. FREIGHT HD.
A.T. & S.F. RY. PASSENGER DEPOT
COLTON GRAIN & MILLING CO'S "GLOBE MILLS"
Flour Mill
Grain Elevator
Scale of Feet.

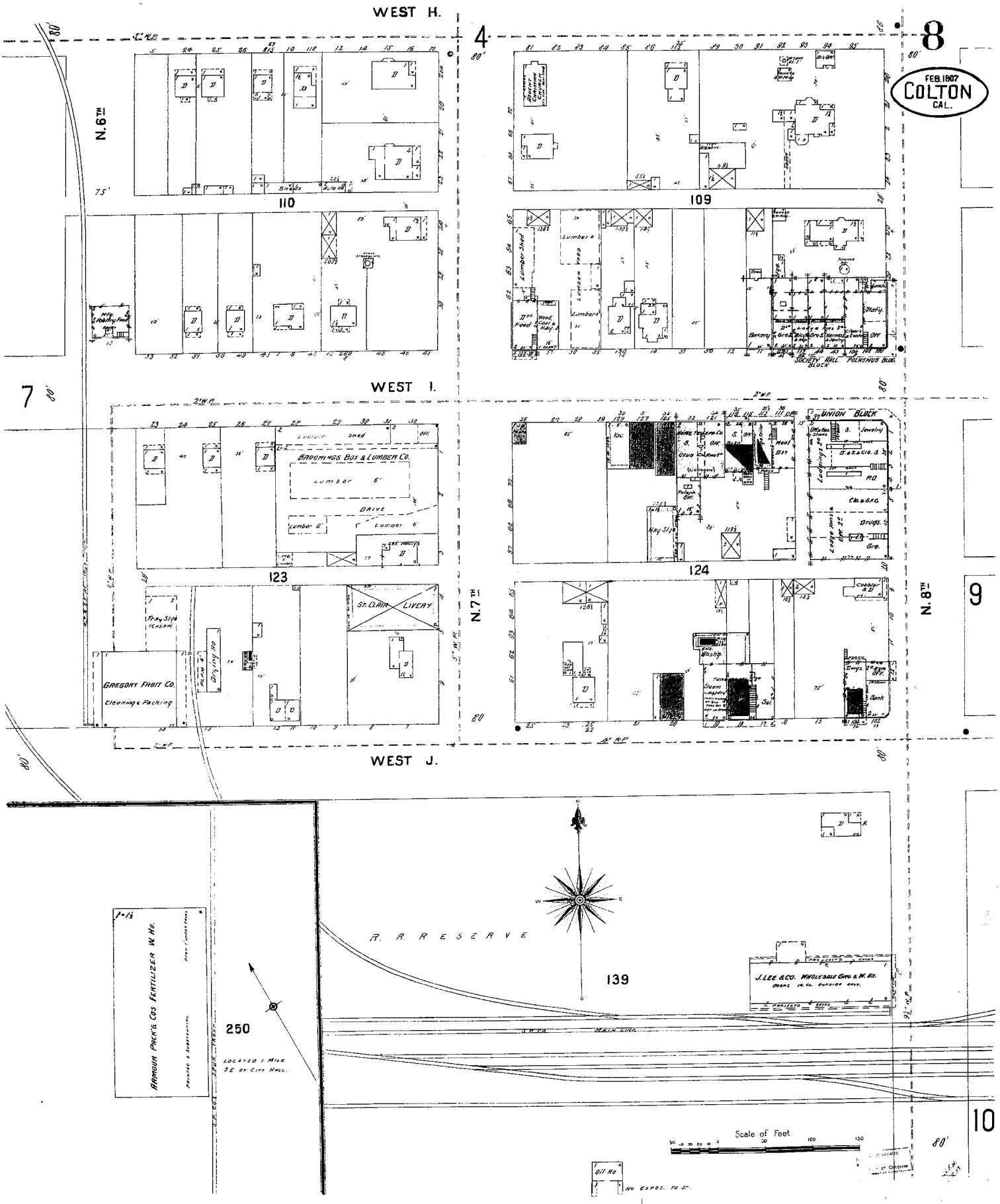
WEST H.
WEST I.
WEST J.
N.6TH
N.7TH
N.8TH
4
7
8
9
10
FEB. 1907
COLTON
CAL.
110
109
123
124
139
250
BROOMINGS BOX & LUMBER CO.
UNION BLOCK
ST. CLAIR LIVERY
GREGORY FRUIT CO.
Cleaning & Packing
ARMOUR PACK'G COS FERTILIZER W. HO.
R. R. RESERVE
J. LEE & CO. WHOLESALE GRO. & W. HO.
LOCATED 1 MILE SE OF CITY HALL.
Scale of Feet.

1907

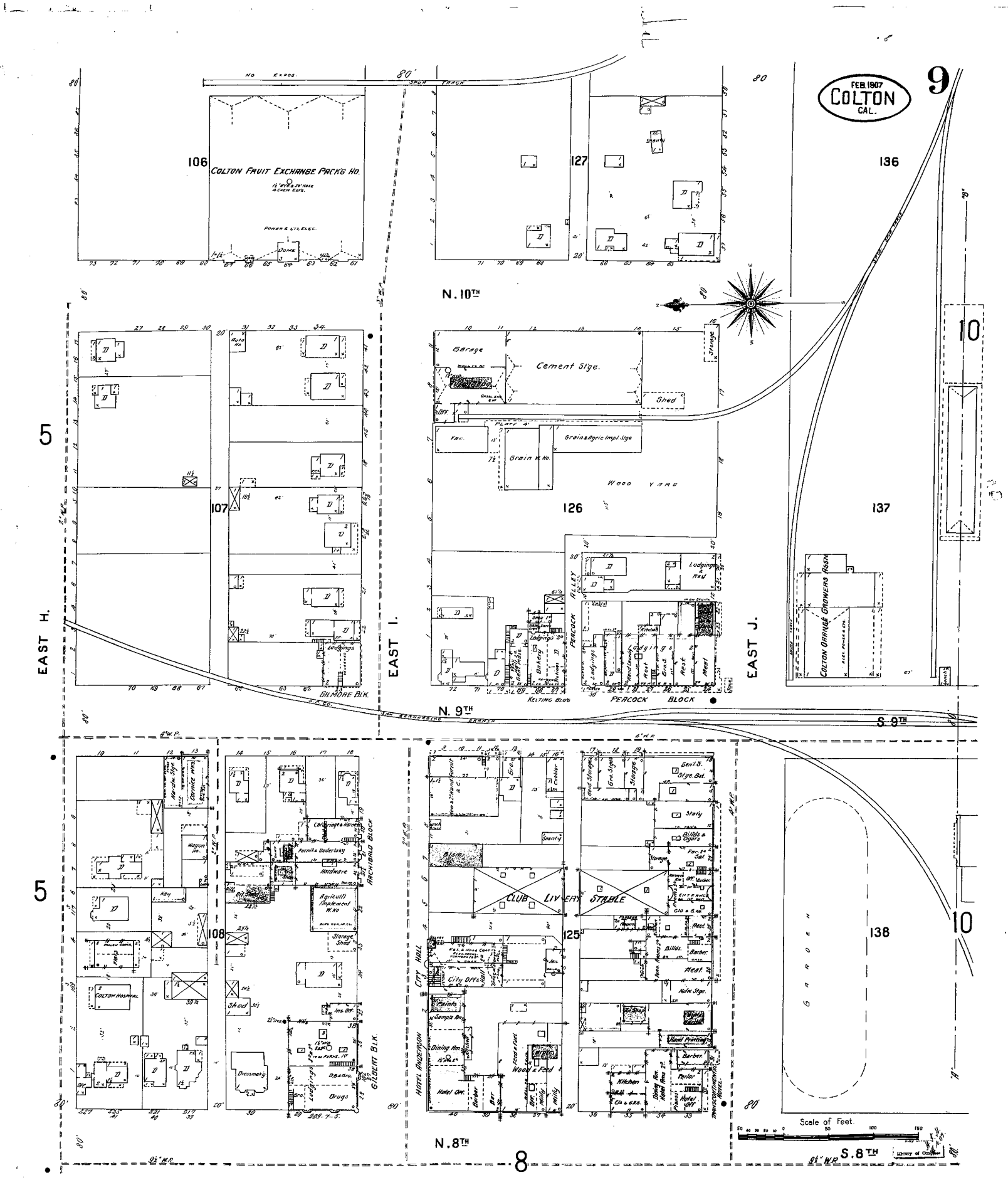
FEB. 1907
COLTON
CAL.
9
106
COLTON FRUIT EXCHANGE PACK'G HO.
127
136
N. 10TH
Garage
Cement Stge.
Shed
Grain & Agric. Impl. Stge
Grain W. Ho.
WOOD YARD
126
137
107
EAST H.
EAST I.
EAST J.
GILMORE BLK.
KELTING BLDG
PEACOCK ALLEY
PEACOCK BLOCK
COLTON ORANGE GROWERS ASSN
N. 9TH
S. 9TH
108
125
138
CLUB LIVERY STABLE
CITY HALL
HOTEL ANDERSON
ARCHIBALD BLOCK
GILBERT BLK.
COLTON HOSPITAL
GARDEN
N. 8TH
S. 8TH
Scale of Feet.
8

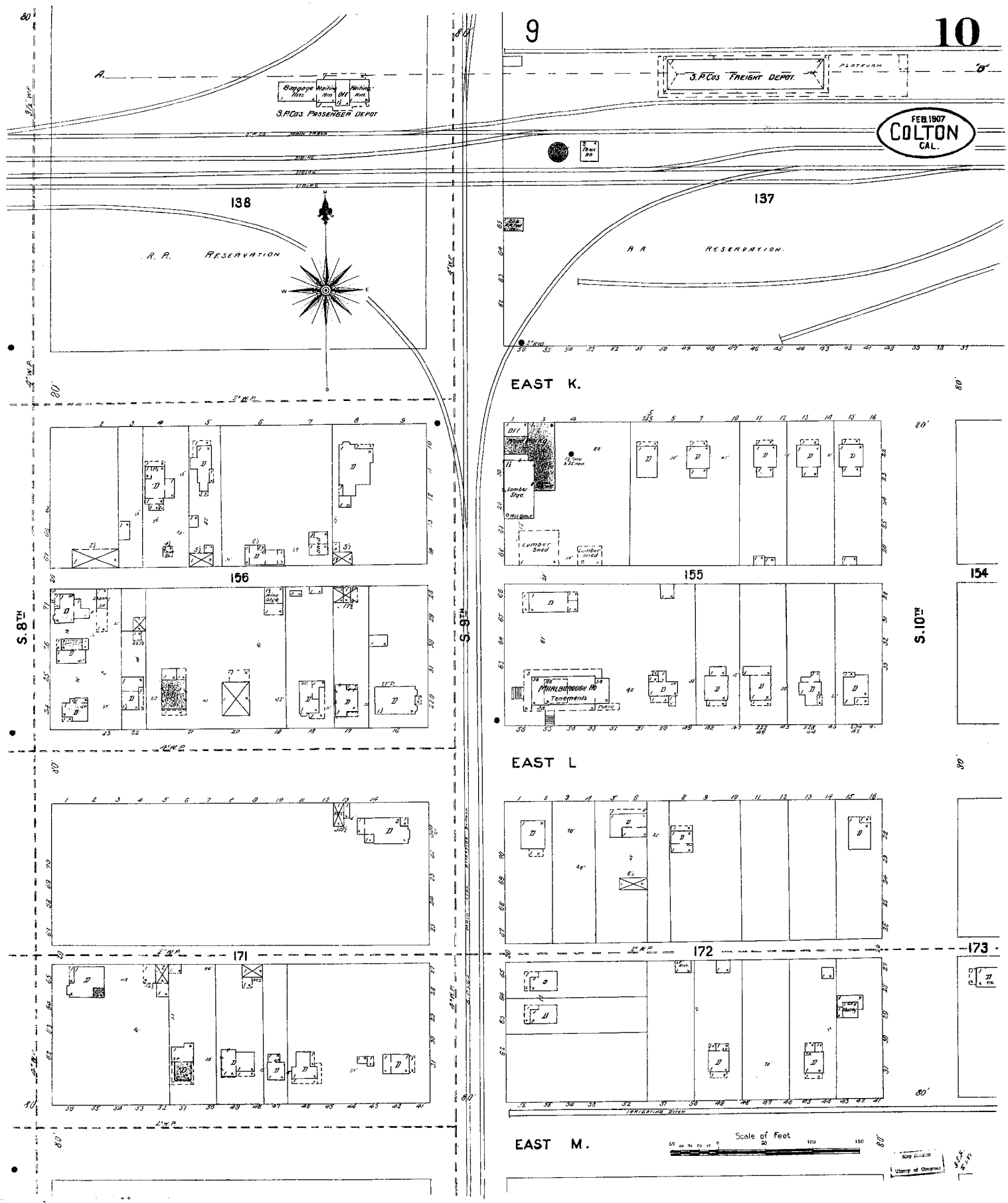
9
10
FEB. 1907
COLTON
CAL.
S.P.Co's FREIGHT DEPOT.
PLATFORM
Baggage Rm.
Waiting Rm.
Off
Waiting Rm.
S.P.Co's PASSENGER DEPOT
MAIN TRACK
SIDING
138
137
R. R. RESERVATION
R R RESERVATION.
EAST K.
156
155
154
S. 8TH
S. 9TH
S. 10TH
Lumber Shed
Lumber Stge.
MARLBOROUGH HO
Tenements
EAST L
171
172
173
IRRIGATING DITCH
EAST M.
Scale of Feet
Map Division
Library of Congress

1907

POPULATION: 5600 PREV. WINDS: N.W.

WATER FACILITIES: REDLANDS, LUGONIA & CRAFTON DOMESTIC WATER CO. - GRAVITY SYSTEM - 3 CISTERNS. - NO1 RISK-REPLACEMENT, CAPT. 612 MILLION GALLONS LOCATED 1/4 MILES EAST OF TOWN AT AN ELEVN OF ABOUT 200' ABOVE CENTER OF BUSINESS PORTION. - RESERVOIR NO 2. EARTH LINED, CAPY 30 MILLION GALLONS LOCATED 2 MILES S.E. OF TOWN & ELEV ABOUT 100' ABOVE SAME. - RESERVOIR NO 3 RUCH & CEMENT, CAPY 1000000 GALLONS LOC 1 MILES SOUTH OF TOWN AND AT SAME ELEVN AS NO 2. - RESERVOIR NO 1 IS FILLED FROM BEAR VALLEY IRRIGATION CO'S CANAL WHICH OBTAINS ITS SUPPLY BY GRAVITY FROM SANTA ANA RIVER. - RESERVOIR NO 2 IS FILLED FROM TWO WELLS NEAR SAME. WATER PUMPED. POWER 2 GASOLINE ENGS. - RESERVOIRS NOS 2 & 3 SUPPLY RESIDENCE PORTION SOUTH OF FERN AV. - 30 MILES OF 6" CAST DIPPED STEEL PIPING. - SOME 8" AND ALL 4" & 6" PIPES ARE WROUGHT IRON. 12 SINGLE & 3 DOUBLE FIRE HOSE. - PRESSURE FROM 35 TO 100 LBS. - 80 LBS. IN BUSINESS PORTION & ABOUT 35 LBS. AT COR. CENTER & HIGHLAND AV.

FIRE APPS. VOLUNTEER CO. 24 MEMBERS 2 HAND HOSE CARTS WITH 800' EACH OF 2½" COTTON RUBBER LINED HOSE. - 300' HOSE KEPT AT COR CENTER & HIGHLAND AV. - 1 HOOK & LADDER TRUCK FULLY EQUIPPED. - NO HORSES.

ELECTRIC FIRE BELL - NO OTHER FIRE ALARM SYSTEM.

FIRE LIMITS INDICATED BY RED LINE ON INDEX. - **GRADES:** TOWN LEVEL BETWEEN HIGH & CITRUS AVENUES AND N OF COLTON AV. A GRADUAL RISE OF 2' TO 3' IN EVERY 100' SOUTH OF CITRUS AV. AND A RISE OF ABOUT 20' FROM HIGH AV TO COLTON AV. - **LIGHTS:** ELECTRIC & COAL OIL. - NO SALOONS.

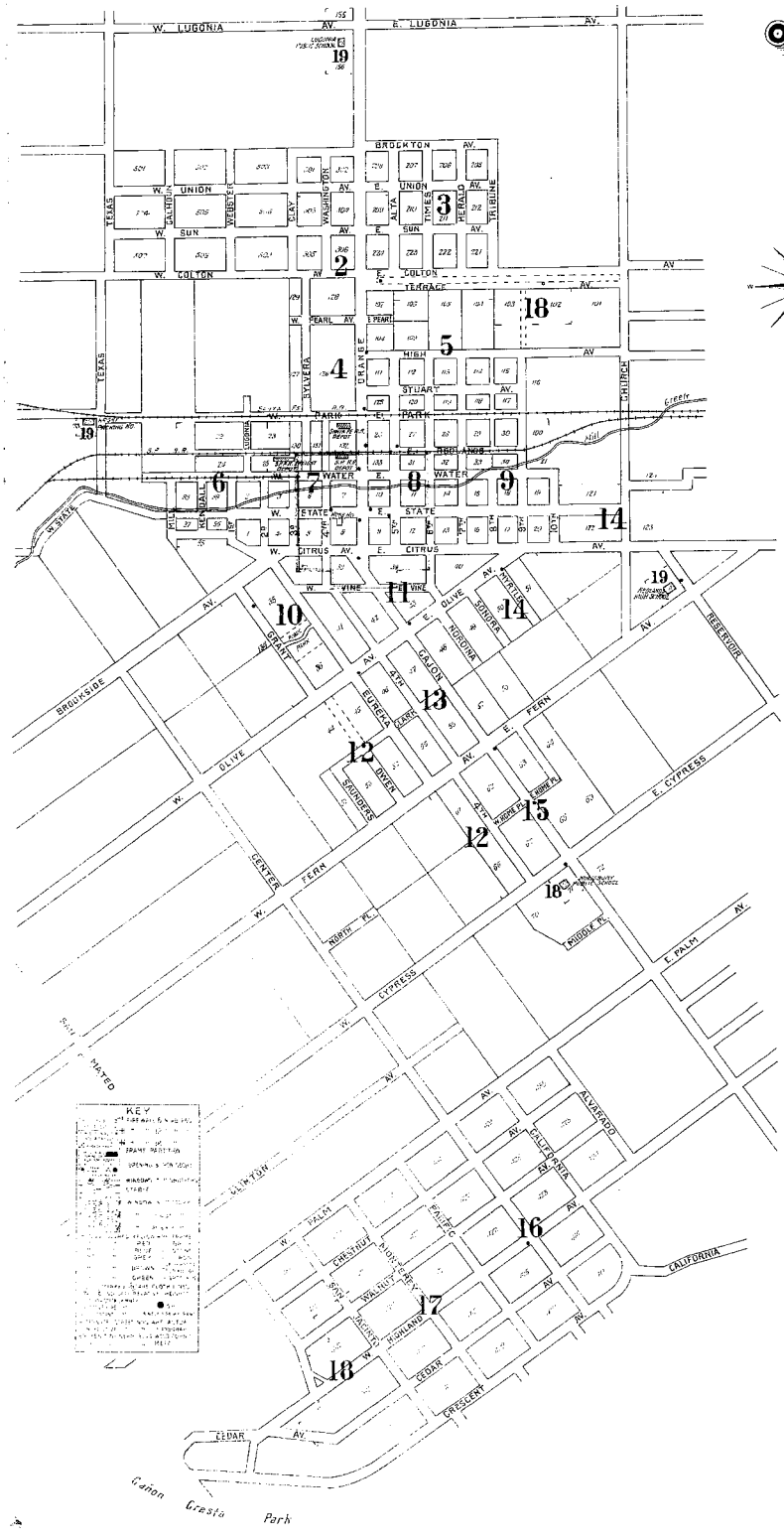

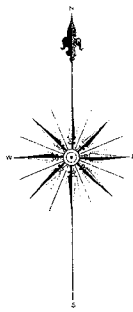

REDLANDS

SAN BERNARDINO COUNTY. California

SANBORN-PERRIS MAP CO. LIMITED.
115 BROADWAY NEW YORK
Scale: 50 Ft. to an Inch.

FEB. 1900

Copyright 1900 by the Sanborn-Perris Map Co Limited

MAR 14 1900
A 5619

June 14, 1900

INDEX.

STREETS.

A

Alta, E. side ... 2
" W. " ... 3

B

Brockton Ave. ... 3

C

Cajon ... 1-150 11
" ... 200-551 15
" ... 400-551 15
" ... 500 520 *18
California ... 15
Cedar ... 300-454 *16
" ... 500-550 *17
" ... 700-762 *18
Center ... 14
Church ... 14
Citrus Ave., E. ... 1-223 *8
" ... 201-527 *9
" ... 601-725 *11
" ... 2-338 *11
" W. ... 2-222 *7
" ... 300-528 *6
" ... 1-53 *11
" ... 101-135 *10
Clark ... Saunders to Eureka 12
" ... Eureka to Cajon 13
Clay ... 2
Colton Ave., E. ... 1-45 2
" ... 101-321 *5
Cypress Ave., E. ... 15
" W. ... 12 & 15

E

Eighth ... 1-351 9
" ... 400-535 5
Eureka ... 1-98 10
" ... 101-299 *12
" ... 100-298 *12

F

Fern Ave., E. ... 1-45 *13
" ... 2-142 *15
" W. ... 2-128 *13
" ... 1-115 *15
" ... 200-402 *12
" ... 117-201 *15
Fifth ... 1-351 *8
" ... 401-525 *4
" ... 402-526 *5
First ... 6
Fourth ... N. of Citrus Ave. 7
" ... 101-165 *11
" ... 100-166 *10
" ... 200-555 *12
" ... 401-565 *13
" ... 400-566 *12

G

Grant ... 10

H

Herald ... 3
High Ave ... 1-42 4
" ... 101-102 5
Highland Ave., W. ... 300-665 17
" " ... 700 769 18
Home ... 15

K

Kendall ... 6

L

Lugonia Ave., W. ... 19
" St. ... 6

M

Mill ... 6
Monterey ... 17
Myrtle ... 14

N

Ninth ... 9
Nordina ... 1-59 *14
" ... 2-58 *13

O

Olive Ave., E. ... 1-205 *11
" " ... 2-28 *16
" " ... 100-324 *14
" W. ... 1-125 *12
" " ... 100 318 *10
Orange ... 6
" ... 101-357 *7
" ... 100-534 *8
" ... 400-655 9
" ... 700-757 2
Owen ... 12

P

Pacific ... 16 & 17
Park W., N. side ... 4
" " S. " ... 6 & 7
" E., N. " ... Orange to Fifth 4
" " S. " ... Fifth to Eighth 5
" W., N. " ... Orange to Seventh 8
" " S. " ... Seventh to Ninth 20
Pearl Ave. E. ... 1-25 *2
" W. ... 2-26 *4
" " ... 1-175 *3
" " ... 2-172 *2

R

Redlands Ave., E. ... 1-234 8
" " ... 300-454 9
" W. ... 6 & 7
Reservoir ... 19

S

San Jacinto ... 17 & 18
San Mateo ... 18
Saunders ... 12
Second ... 1-125 *6
" ... 2-126 *7
Seventh ... 1-325 *8
" ... 2-324 *9
" ... 400-525 5
Sixth ... 2-25 11
" ... 100-425 8
" ... 500-625 5
Sonora ... 14
State, E. ... 1-245 8
" ... 300-544 9
" ... 600-659 13
" W. ... 2-225 7
" ... 300-525 6
Sun Ave., E. ... 1-24 2
" ... 100-255 3
" W. ... 1-126 2
Sylvera ... 1-86 7
" ... 100-225 4
" ... 300-525 2
Stuart Ave. ... 1-32 4
" ... 100-405 5

T

Tenth ... 1-135 *9
" ... 2-126 *11
Terrace Ave. ... 18
Texas ... 19
Third ... 3
Times ... 3
Tribune ... 3

U

Union Ave., E. ... 2-24 *2
" ... 100-225 3
" W. ... 1-125 *2

V

Vine, E. ... 11
" W. ... 1-24 11
" ... 100-135 10

W

Walnut ... 200-475 16
" ... 500-625 17
" ... 700-735 18
Washington ... 2
Water, E. ... 8
" ... 300-525 9
" W. ... 1-226 7
" " ... 300-525 6

SPECIALS.

A

A. T. & S. F. R. R. Depot ... 7
Academy of Music ... 8

B

Baker House ... 8
Baptist Church ... 6
Brookside Winery ... 19

C

Cave & Reeve's Hay Warehouse ... 7
Church of the Nazarene ... 4
" Unity ... 15
Citrograph, The, printing ... 8
Citrus Ave. Public School ... 11
Colored Baptist Church ... 9
Columbia Building ... 8

D

Donald, D. M., Planing Mill ... 8

E

Earl Fruit Co., Packing House ... 8

F

Facts, The, printing ... 8
Fay Fruit Co., Packing House ... 9
First Baptist Church ... 15
" Congregational Church ... 11
" M. E. Church ... 11
" Presbyterian Church ... 11
Fisher Block ... 14

G

Graham Cope Commercial Co. ... 4
Gregory, A., Packing Ho. and Barley Mill ... 7

H

Haight Fruit Packing Co. ... 8 & 19
Holiness Tabernacle ... 8
Hotel Casa Loma ... 2

K

K. of P. Hall ... 8
Kingsbury Public School ... 18

L

Lugonia Public School ... 19
Lyon, I. L. & Son ... 9

M

M. E. Church, African ... 8
" " South ... 11
Malone & Smith, Packing House ... 8
McGinness Building ... 7
Messmer Bros., Packing House ... 6

N

Newport Lumber Co. ... 4

O

Otis Block ... 7

P

Parochial School ... 13
Phinney Block ... 8
Pioneer Lumber & Mill Co. ... 7
Porter Bros. Co. ... 6
Post Office ... 7
Public Schools ... 14 & 19

R

Redlands Electric Light and Power Co. ... 11
" High School ... 19
" Orange Growers Assn., P. H. ... 8 & 19
" Steam Laundry ... 8
Russ Lumber and Mill Co. ... 7

S

S. P. R. R. Freight and Passenger Depots ... 7
Sacred Heart R. C. Church ... 15
Seymour Bros., Planing Mill ... 4
Smiley, A. K., Public Library ... 19
Sta. F. R. R. Depot ... 4
Standard Oil Co. ... 6

T

Trinity Episcopal Church ... 13

U

Union Bank Block ... 8
" Ice Co., Factory ... 19
" " Ice House ... 6

W

Warner, E. A., Packing House ... 19
West American Fruit Co. ... 8
Windsor Hotel ... 7

Y

Y. M. C. A. Building ... 11

Z

Zobez Building ... 8

* Indicates only one side of Street shown.

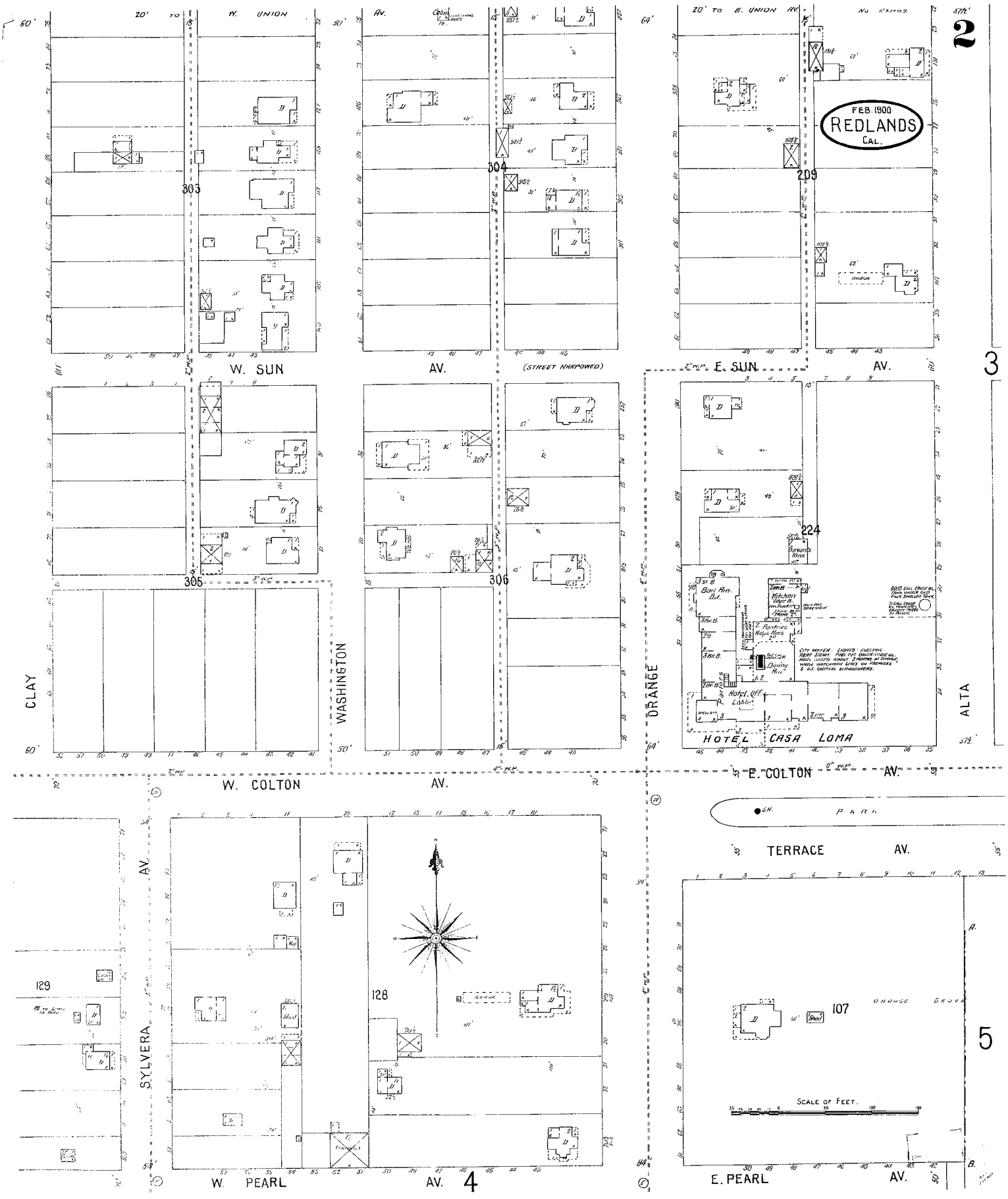
FEB. 1900
REDLANDS
CAL.
2
3
4
5
W. UNION
AV.
E. UNION AV.
W. SUN
AV.
(STREET NARROWED)
E. SUN
AV.
CLAY
WASHINGTON
ORANGE
ALTA
W. COLTON
AV.
E. COLTON
AV.
TERRACE
AV.
SYLVERA
AV.
W. PEARL
AV.
E. PEARL
AV.
303
304
209
305
306
224
129
128
107
HOTEL CASA LOMA
SCALE OF FEET.

1900

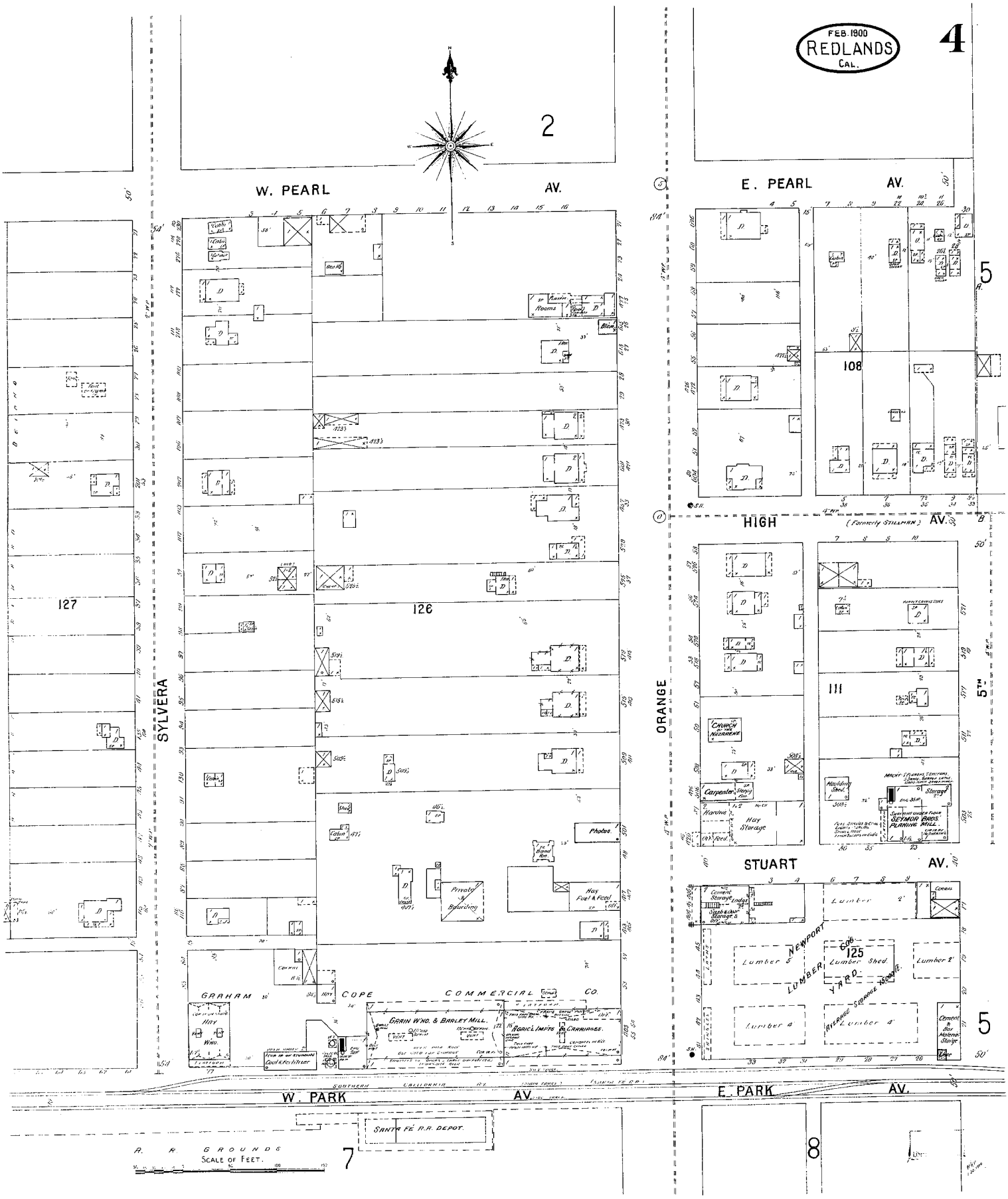
FEB. 1900
REDLANDS
CAL.
4
2
W. PEARL AV.
E. PEARL AV.
5
108
HIGH AV.
(Formerly STILLMAN)
127
126
SYLVERA
ORANGE
111
5TH
STUART AV.
Lumber 2'
Lumber 5'
Lumber Shed
Lumber 2'
Lumber 4'
Lumber 4'
NEWPORT
LUMBER
YARD
125
GRAHAM COPE COMMERCIAL CO.
GRAIN WHO. & BARLEY MILL.
AGRIC'L IMPTS & CARRIAGES.
Hay Fuel & Feed
Private & Boarding
Photos.
Rooms
Carpenter
Hay Storage
Moulding Shed
Storage
SEYMOR BROS. PLANING MILL.
Cement Storage
Lumber
Cement & Bar Material Storage
W. PARK AV.
E. PARK AV.
SANTA FÉ R.R. DEPOT.
R. R. GROUNDS
SCALE OF FEET.
7
8

1900

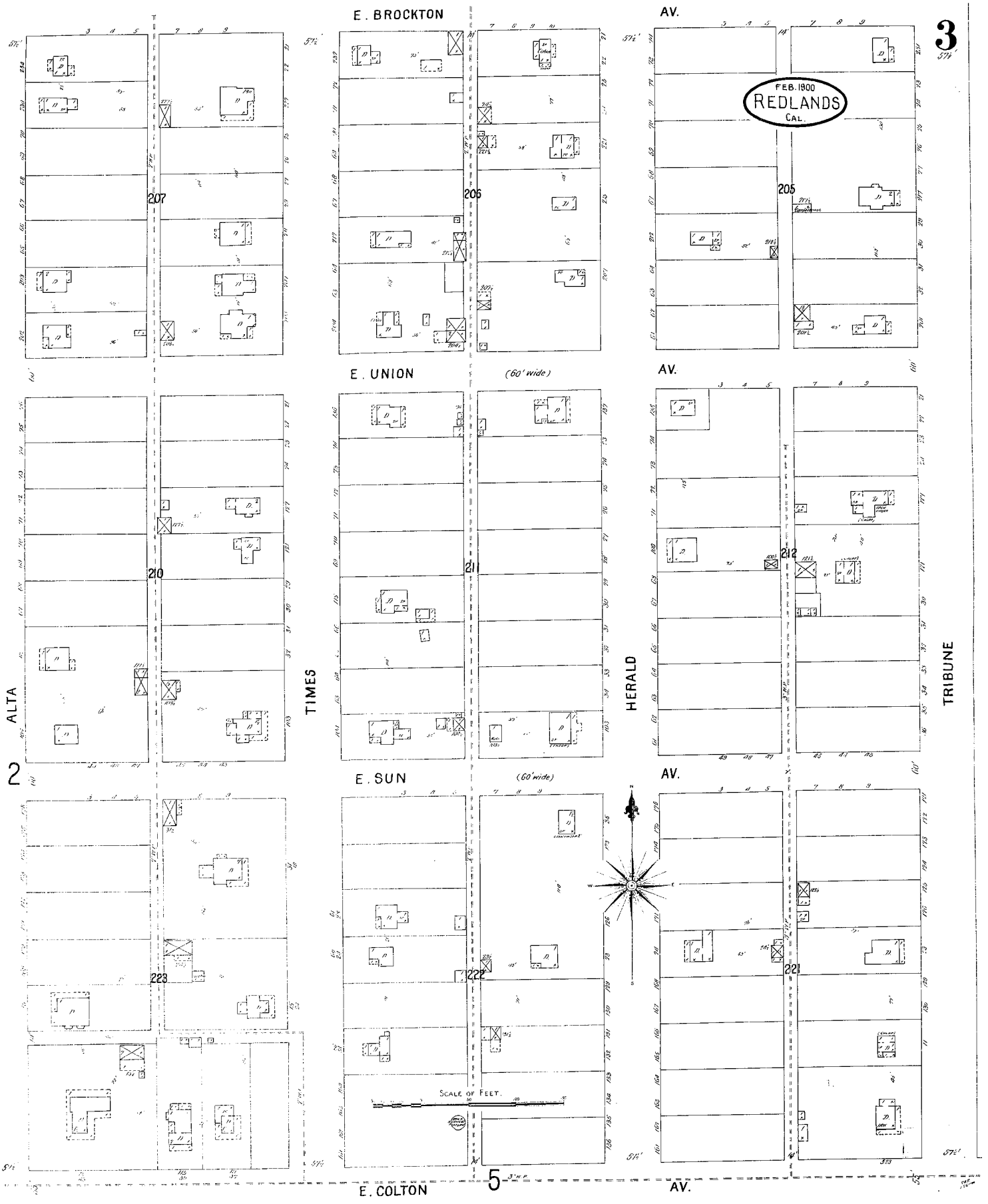
E. BROCKTON
AV.
3
FEB. 1900
REDLANDS
CAL.
207
206
205
E. UNION
(60' wide)
AV.
210
211
212
ALTA
TIMES
HERALD
TRIBUNE
2
E. SUN
(60' wide)
AV.
223
222
221
SCALE OF FEET.
5
E. COLTON
AV.

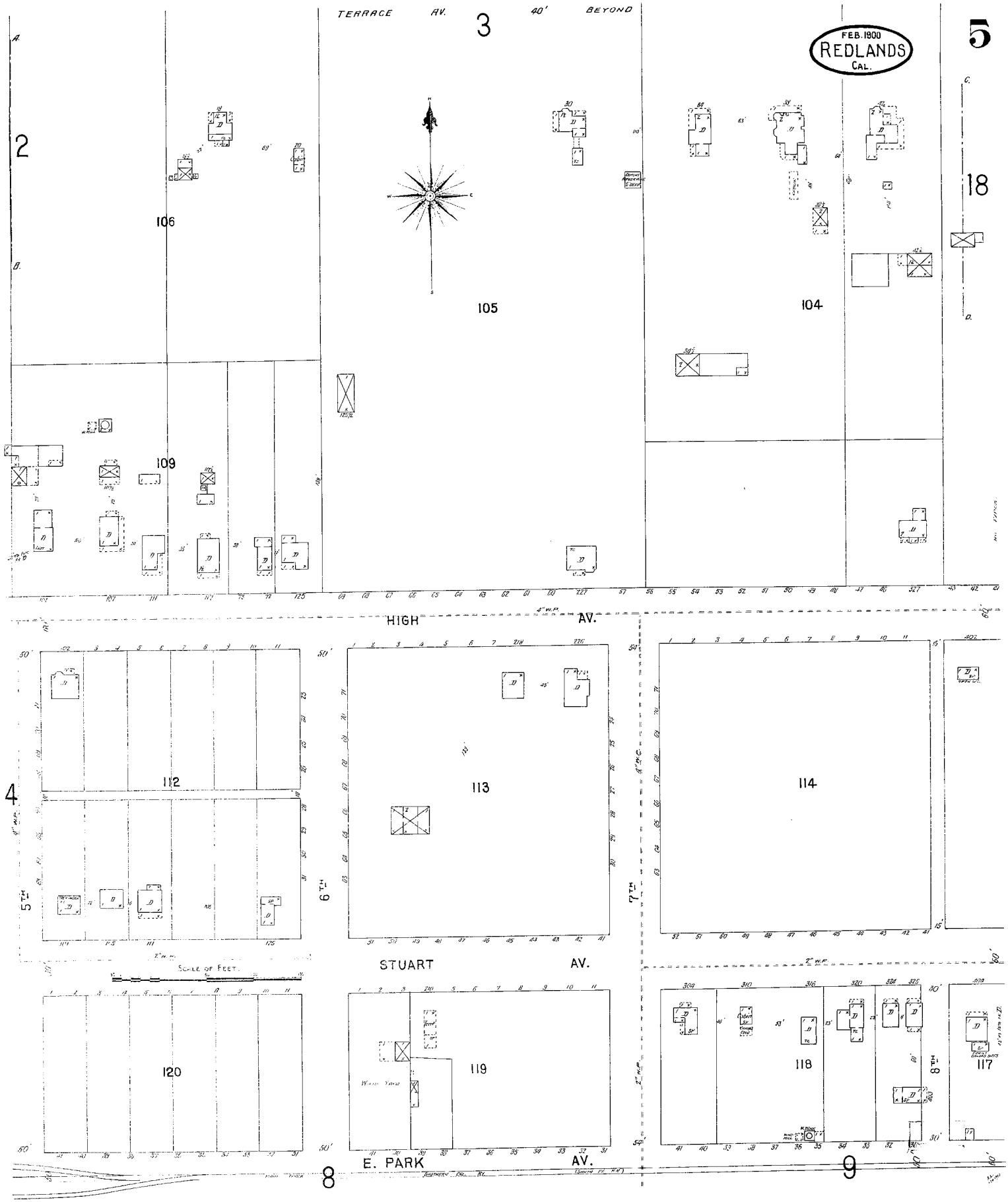
FEB. 1900
REDLANDS
CAL.
TERRACE AV.
40' BEYOND
HIGH AV.
STUART AV.
E. PARK AV.
5TH
6TH
7TH
8TH
2
3
4
5
8
9
18
105
106
109
104
112
113
114
120
119
118
117
SCALE OF FEET

1900

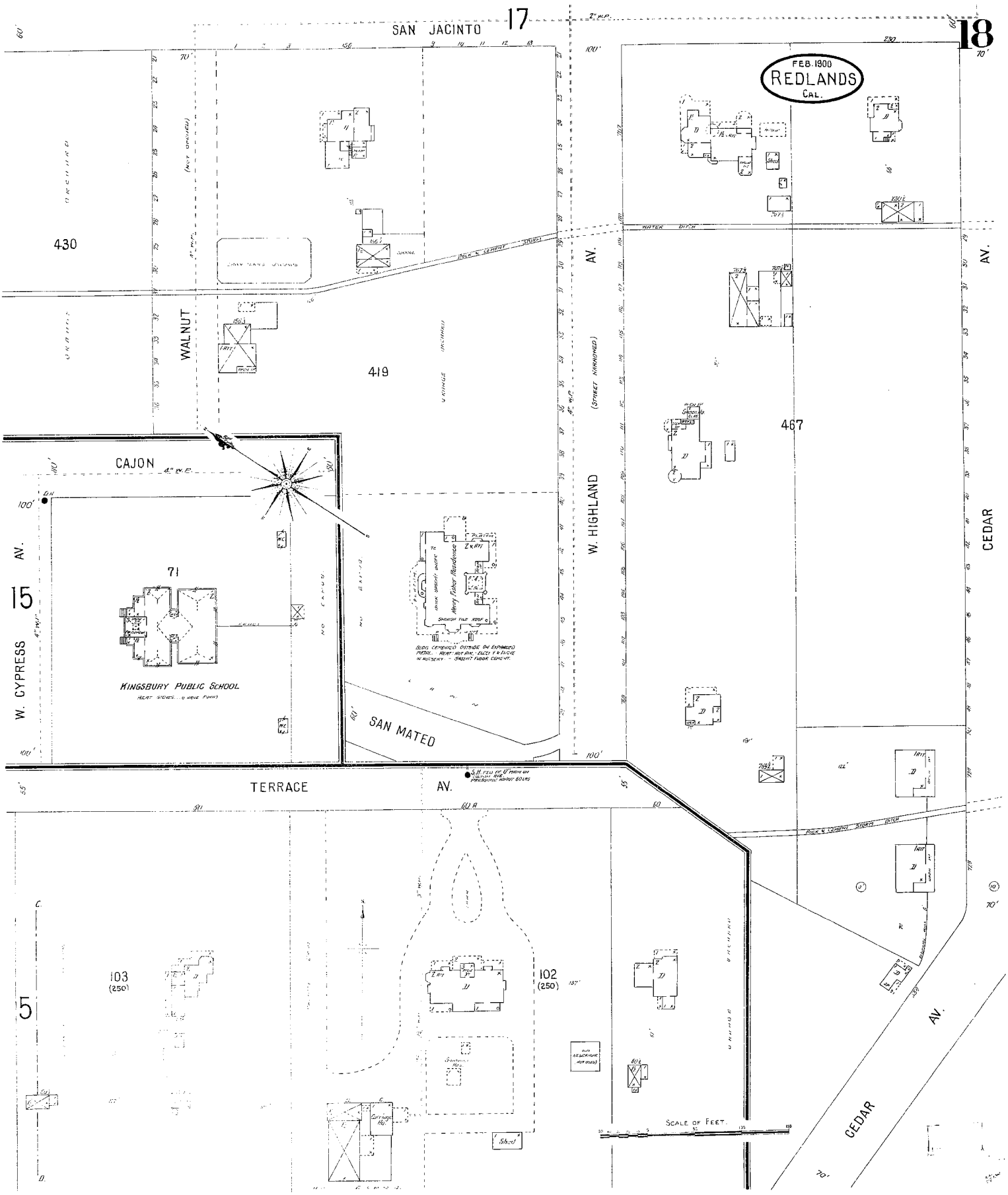

17
18
SAN JACINTO
FEB. 1900
REDLANDS
CAL.
430
WALNUT
419
CAJON
W. HIGHLAND
AV.
467
CEDAR
AV.
15
W. CYPRESS
AV.
71
KINGSBURY PUBLIC SCHOOL
SAN MATEO
TERRACE
AV.
5
103
(250)
102
(250)
SCALE OF FEET.
CEDAR
AV.

1900

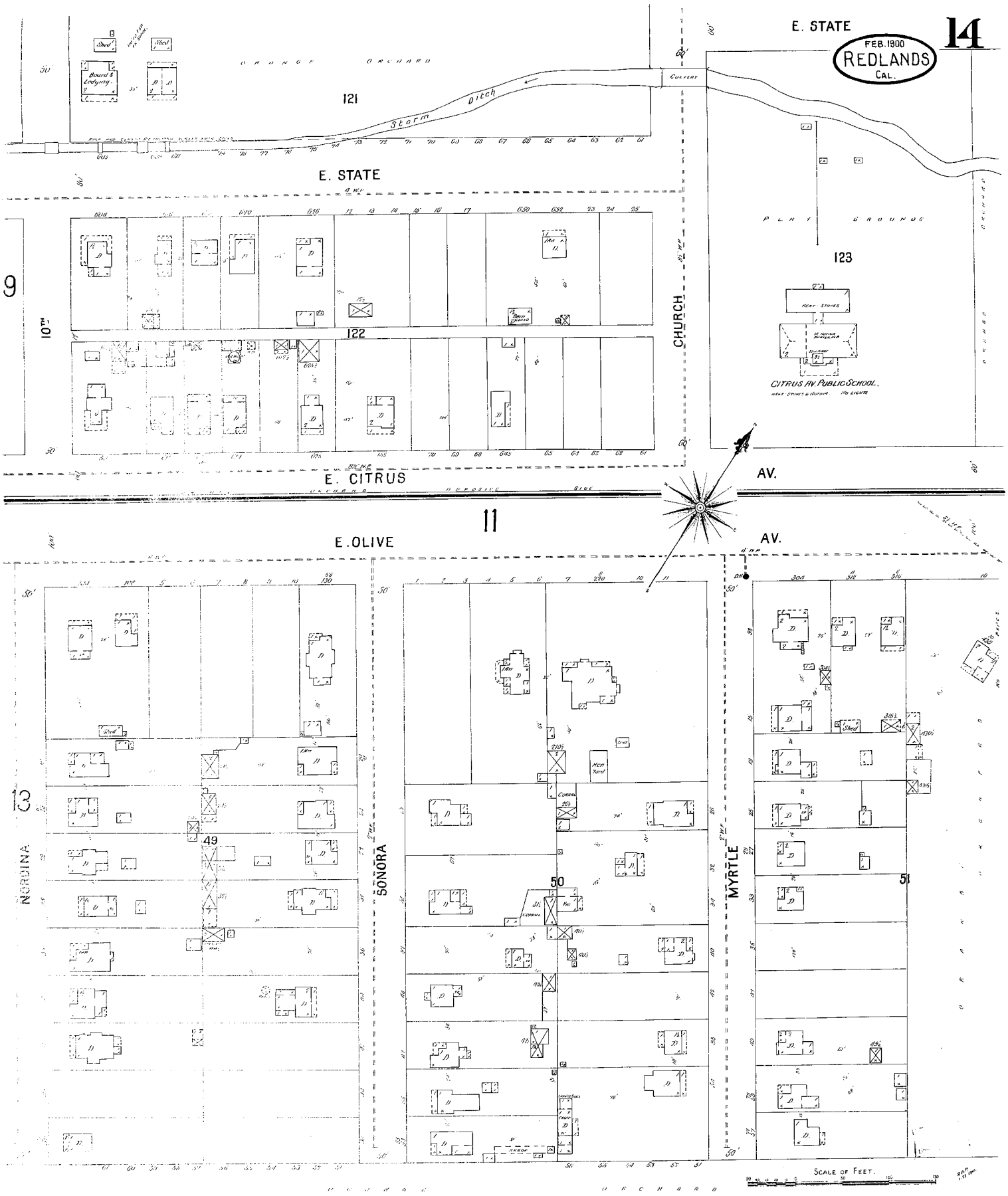
14
FEB. 1900
REDLANDS
CAL.
E. STATE
ORANGE ORCHARD
Storm Ditch
CULVERT
121
E. STATE
PLAY GROUNDS
123
CITRUS AV. PUBLIC SCHOOL.
9
10TH
122
CHURCH
E. CITRUS
AV.
11
E. OLIVE
AV.
13
NORDINA
49
SONORA
50
MYRTLE
51
SCALE OF FEET.

1900

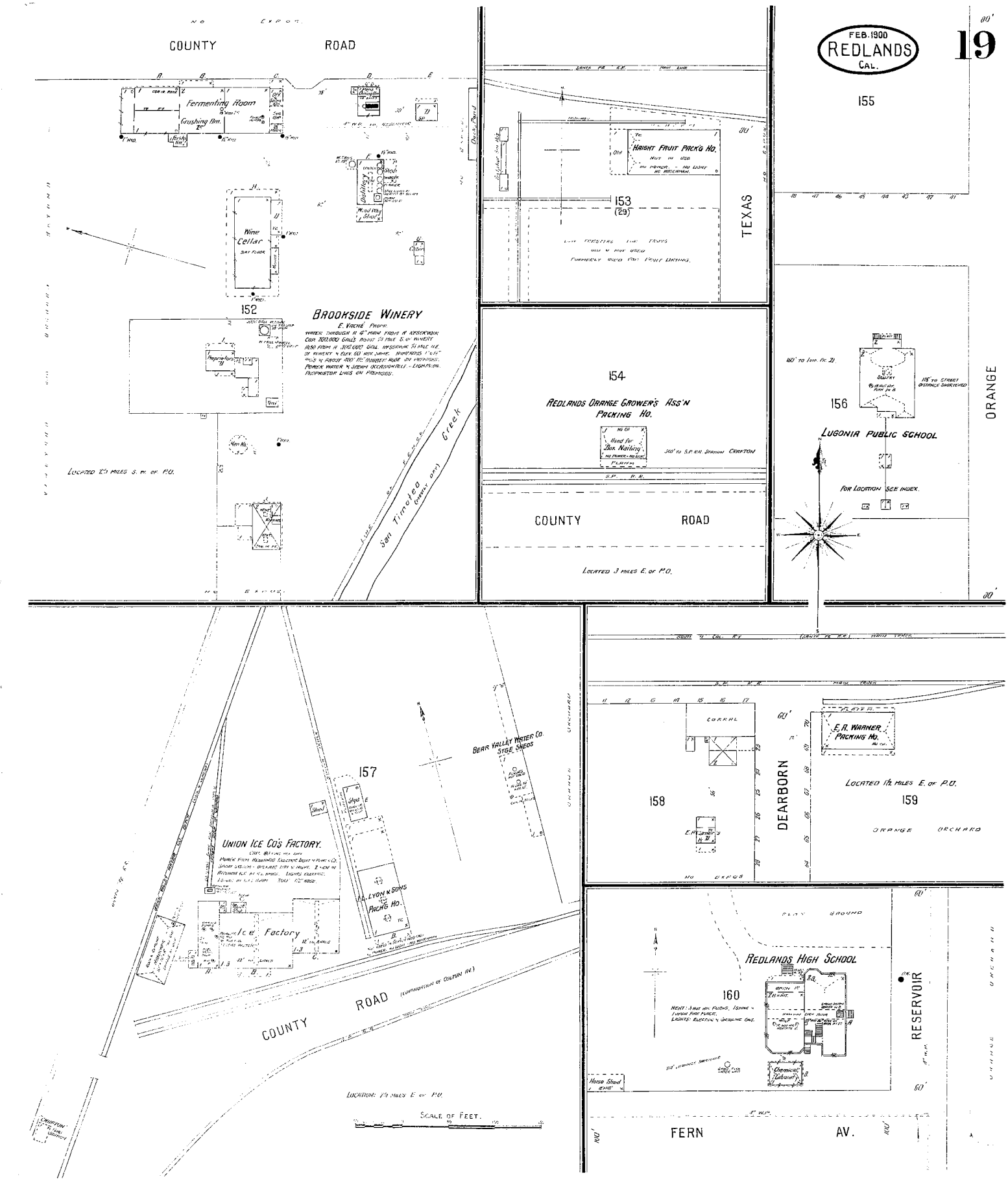
FEB. 1900
REDLANDS
CAL.
19
COUNTY ROAD
Fermenting Room
Crushing Rm.
Wine Cellar
152
BROOKSIDE WINERY
E. VACHÉ PROPR.
Located 2½ miles S. W. of P.O.
San Timoteo Creek
HAIGHT FRUIT PACK'G HO.
153
(29)
TEXAS
155
154
REDLANDS ORANGE GROWER'S ASS'N PACKING HO.
Used for Box Nailing
COUNTY ROAD
Located 3 miles E. of P.O.
156
LUGONIA PUBLIC SCHOOL
For Location See Index.
ORANGE
157
BEAR VALLEY WATER CO. STGE SHEDS
UNION ICE CO'S FACTORY.
Ice Factory
J. L. LYON & SONS PACK'G HO.
COUNTY ROAD
Location: 1½ miles E. of P.O.
Scale of Feet.
CORRAL
158
DEARBORN
E. A. WARNER PACKING HO.
Located 1½ miles E. of P.O.
159
ORANGE ORCHARD
REDLANDS HIGH SCHOOL
160
RESERVOIR
Chemical Laboratory
FERN AV.

1900

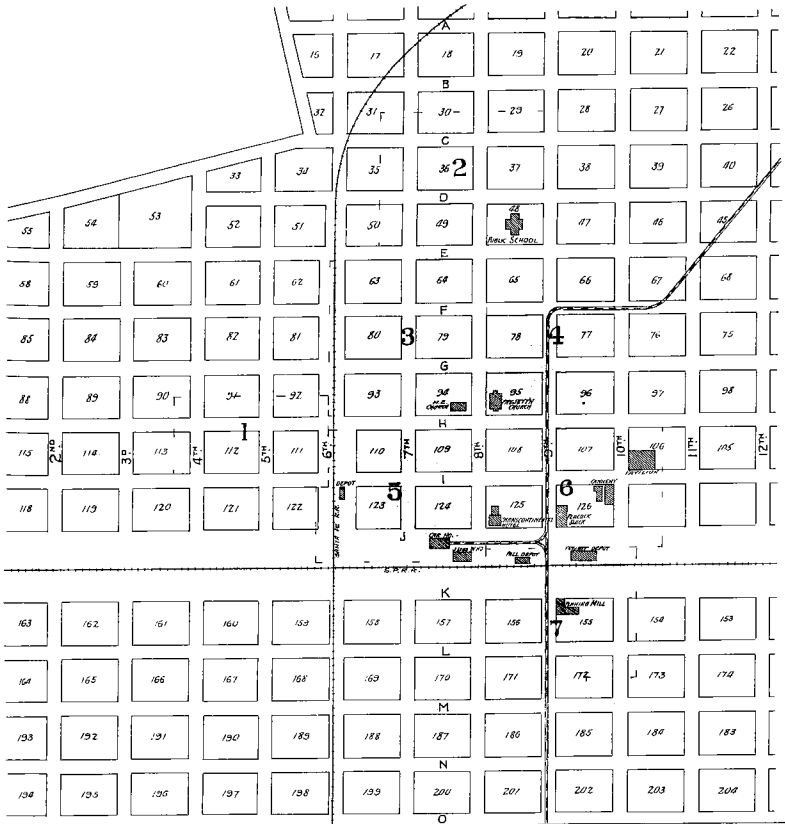



7. SHEETS.

1



Note. — WATER FACILITIES — City is supplied with water by a private corporation having 2 reservoirs filled by artesian wells. 1 Reservoir situated on the George Ranch 2 miles N.E. of town at an elevation of 100' above the corner of 8th & 1st sts. — Reservoir 100'x50'x8' is filled by a flow of 75 miner's inches of water and is connected with city by 11" & 6" mains. Also 1 reservoir 60'x75' situated 2 miles N.W. of city, filled by a flow of 100 miner's inches of water, connected with city by 6" & 5" mains. Water is supplied for fire and domestic purposes by 5", 4", 3" & 2" pipes, as shown on sheets. Pressure 80 lbs. per sq. in.

FIRE DEPT. 1 Volunteer Co. of 25 men — 1 Hand hose cart with 1000' 2½" rubber hose & 1 Hand H.&L. Truck.

NOTE — City intends to purchase and enlarge Water W'ks. shortly.

INDEX.

SPECIALS.

	SHEET
A.	
Archibald Block	5
B.	
Baptist Church	4
C.	
City Hall	6
Club Livery	6
Colton Roller Flour Mill	7
Cutting Fruit Packing Co's. Cannery	8
G.	
Gilbert Block	6
Gilmore Block	6
K.	
Kelting Block	6
L.	
Lee & Co. Warehouse	5
M.	
Marlborough House	7
M. E. Church	3
P.	
Palace Hotel	6
Pavillion	6
Peacock Block	6
Pioneer Mill and Lumber Co.	7
Polhemus Block	5
Presbyterian Church	4
Public School	2
S.	
Santa Fe R. R. Depot	5
Society Hall Block	5
S. P. R. R. Depot	7
" " Freight Warehouse	7
T.	
Transcontinental Hotel	6
" Livery	6
U.	
Union Block	5
W.	
West Side House	1

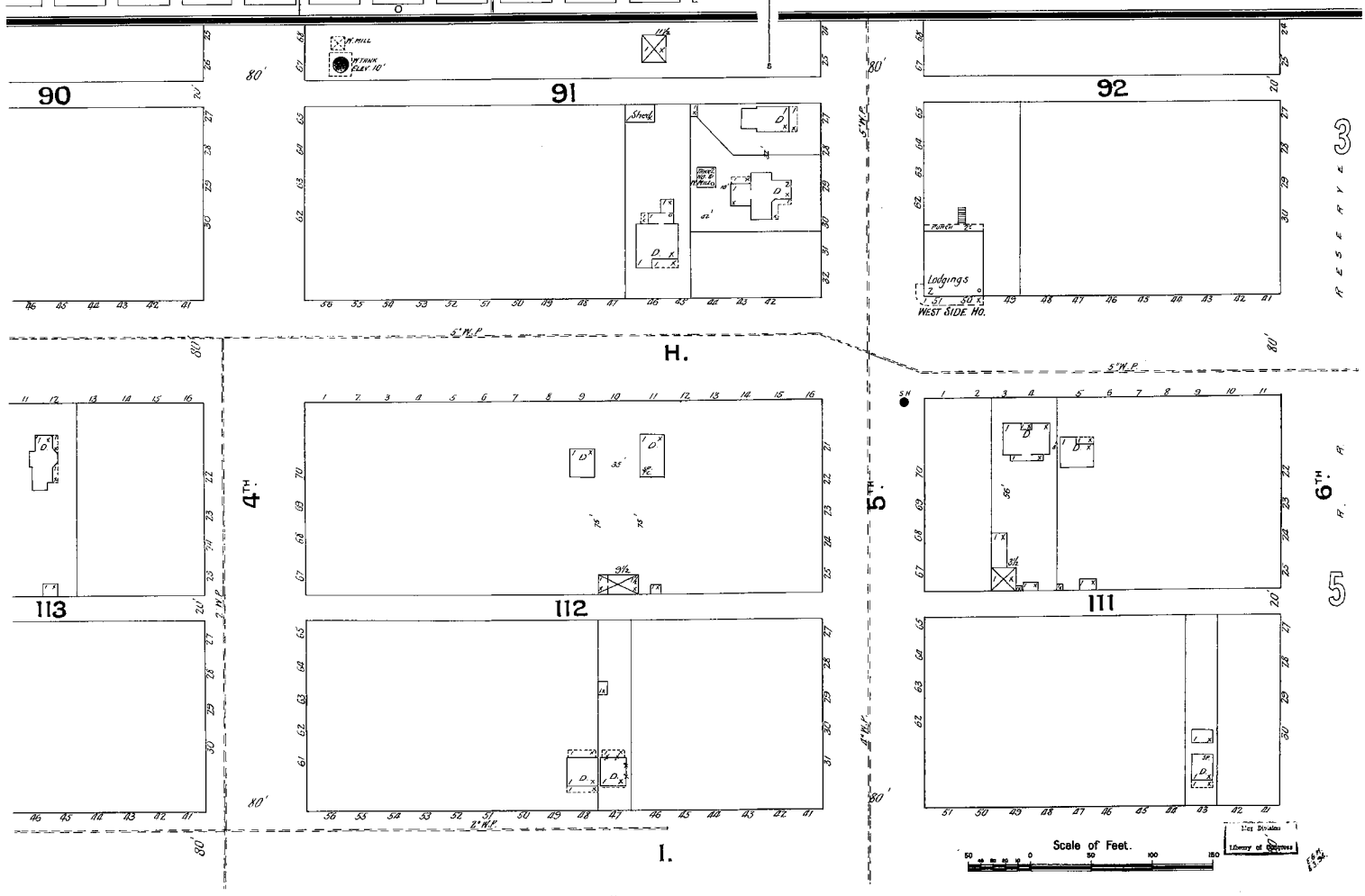

Map Division
Library of Congress

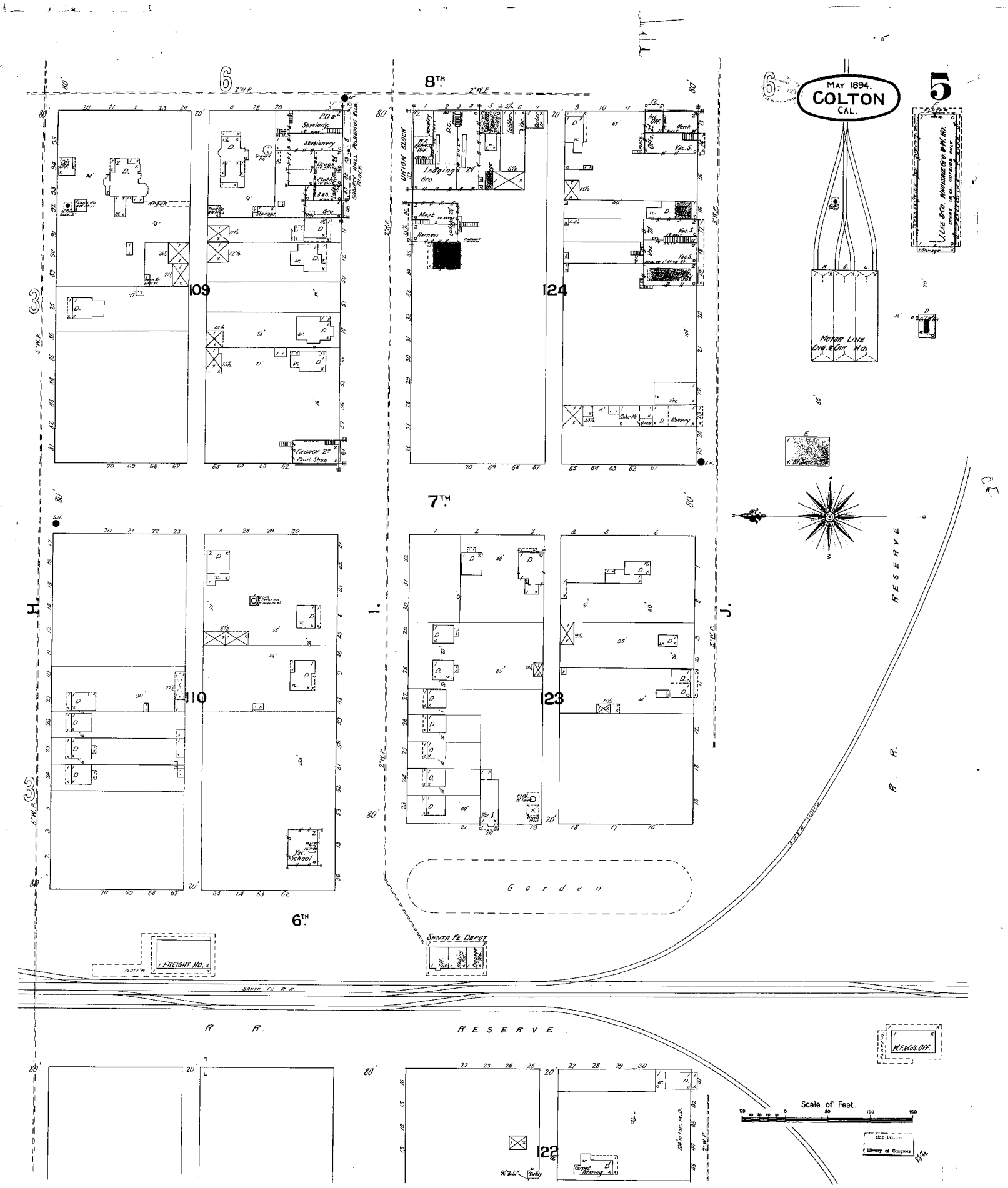
MAY 1894.
COLTON
CAL.
5
8TH
7TH
6TH
109
110
124
123
122
H.
I.
J.
Union Block
Lodging 24
Meat
Harness
Bank
Vac. S.
Bakery
Church 2d
Paint Shop
Vac. School
Motor Line
Eng. & Car Ho.
Garden
Santa Fe Depot
Freight Ho.
Santa Fe R.R.
R. R. Reserve
Scale of Feet.
Library of Congress

1894

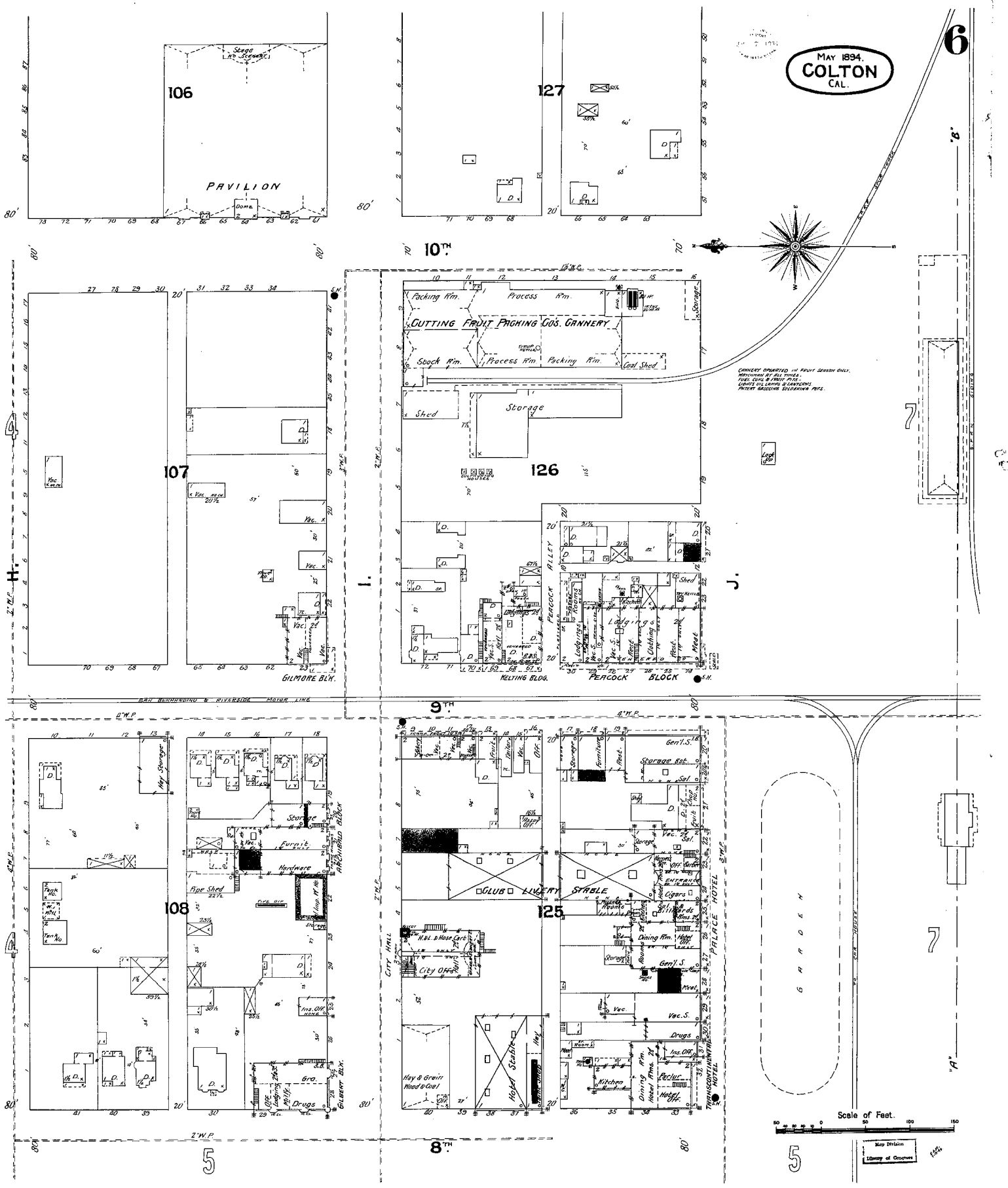

MAY 1894.
COLTON
CAL.
6
106
PAVILION
127
10TH
107
126
CUTTING FRUIT PACKING CO'S. CANNERY
Packing Rm.
Process Rm.
Stock Rm.
Coal Shed
Storage
Shed
GILMORE BLK.
KELTING BLDG.
PEACOCK ALLEY
PEACOCK BLOCK
Lodgings
9TH
108
125
CLUB LIVERY STABLE
Hay Storage
Pipe Shed
Hardware
Furnit.
ARCHIBALD BLOCK
GILBERT BLK.
CITY HALL
City Offs.
Hotel Stable
Hay & Grain Wood & Coal
PALACE HOTEL
TRANSCONTINENTAL HOTEL
GARDEN
8TH
Scale of Feet.
Map Division
Library of Congress

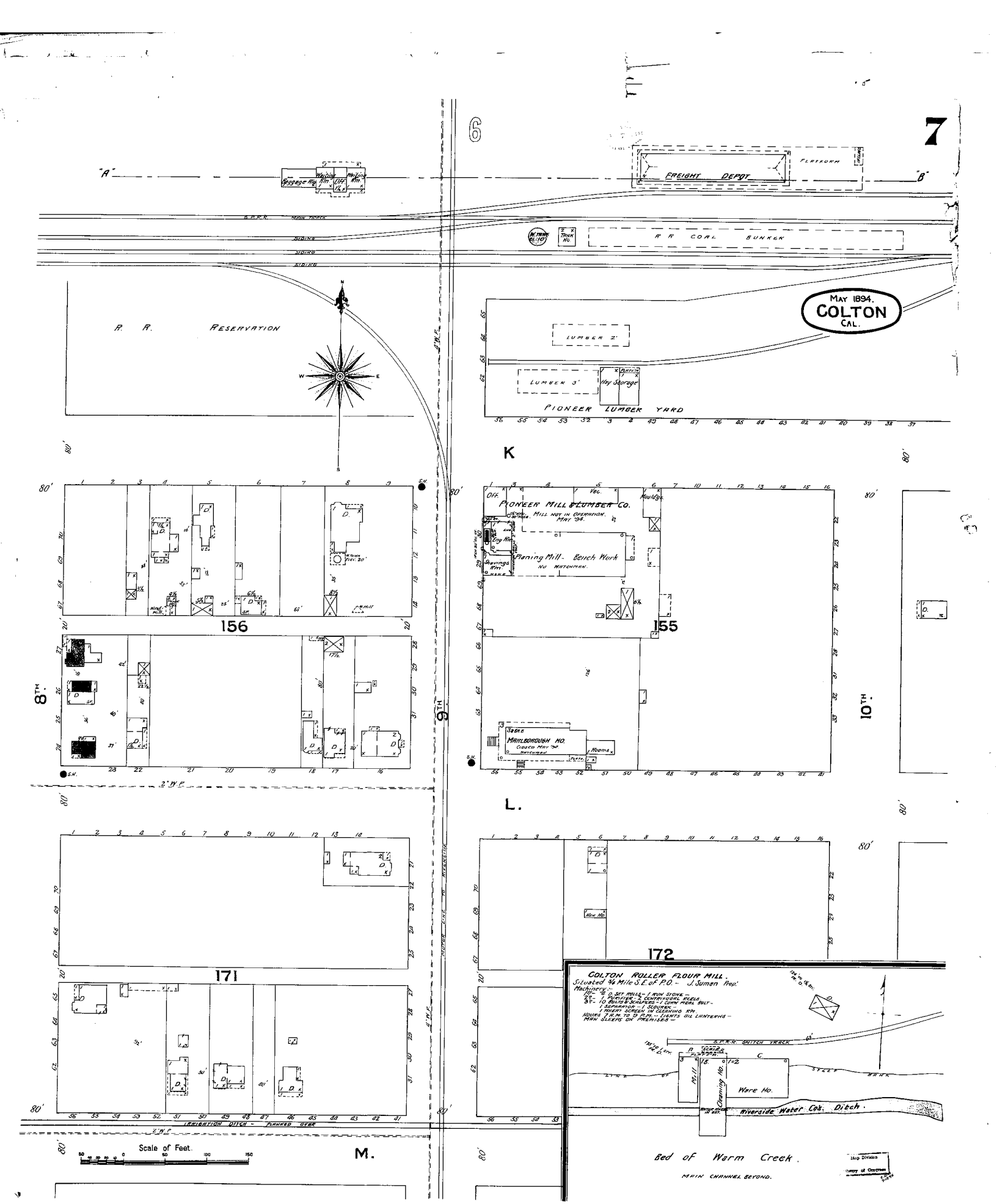
7
6
"A"
"B"
FREIGHT DEPOT
PLATFORM
Baggage Rm.
Waiting Rm.
Off.
S.P.R.R. MAIN TRACK
SIDING
SIDING
SIDING
R R COAL BUNKER
W. TANK EL. 10'
TANK HO.
R. R. RESERVATION
MAY 1894.
COLTON
CAL.
LUMBER 2'
LUMBER 3'
Hay Storage
PIONEER LUMBER YARD
K
PIONEER MILL & LUMBER CO.
MILL NOT IN OPERATION. MAY '94.
Planing Mill - Bench Work
NO WATCHMAN.
Off.
Vac.
Mould'gs.
Eng Rm.
Shavings Rm.
156
155
8TH.
9TH.
10TH.
MARLBOROUGH HO.
CLOSED MAY '94.
WATCHMAN
Rooms
L.
2" W.P.
171
172
IRRIGATION DITCH - PLANNED OVER
Scale of Feet.
M.
COLTON ROLLER FLOUR MILL.
Situated 3/4 Mile S.E. of P.O. - J. Suman Prop.
Machinery:-
1 - 4 D. SET ROLLS - 1 RUN STONE -
2 - 1 PURIFIER - 2 CENTRIFUGAL REELS.
3 - 10 BOLTS & SCALPERS - 1 CORN MEAL BOLT -
1 SEPARATOR - 1 SCOURER -
1 THERY SCREEN IN CLEANING RM.
HOURS 7 A.M. TO 9 P.M. - LIGHTS OIL LANTERNS -
MAN SLEEPS ON PREMISES -
S.P.R.R. SWITCH TRACK
Mill
Cleaning Ho.
Ware Ho.
Riverside Water Co's. Ditch.
Bed of Warm Creek.
MAIN CHANNEL BEYOND.
Map Division
Survey of Congress

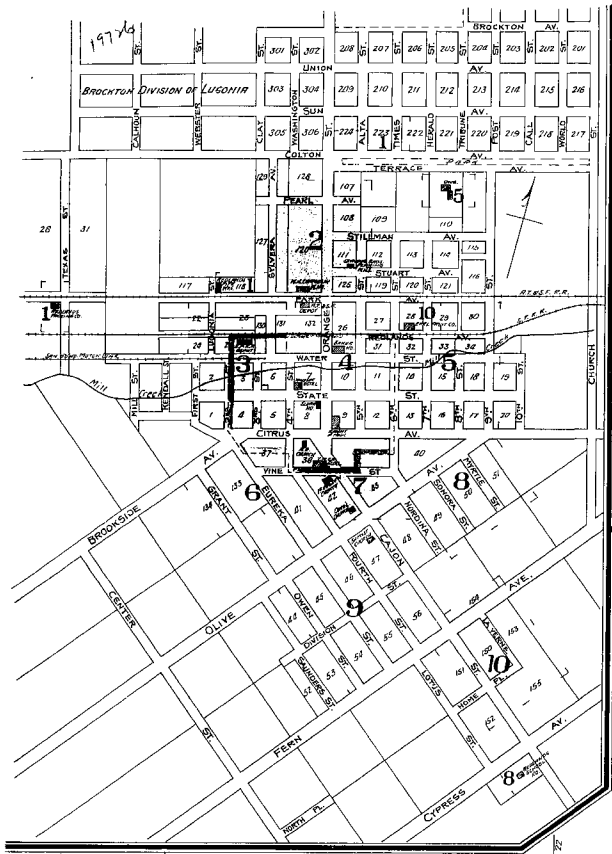

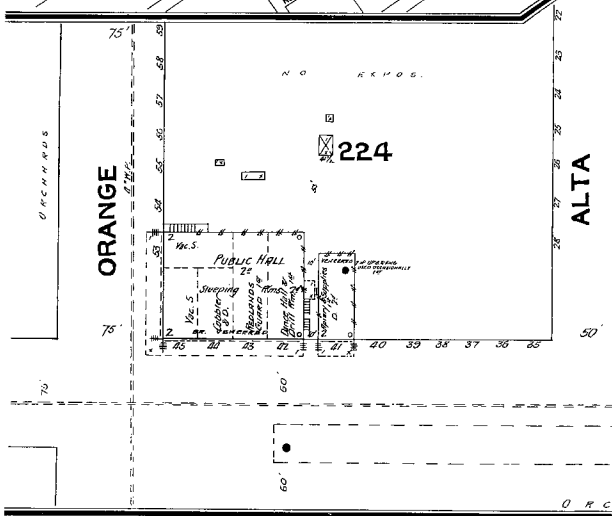

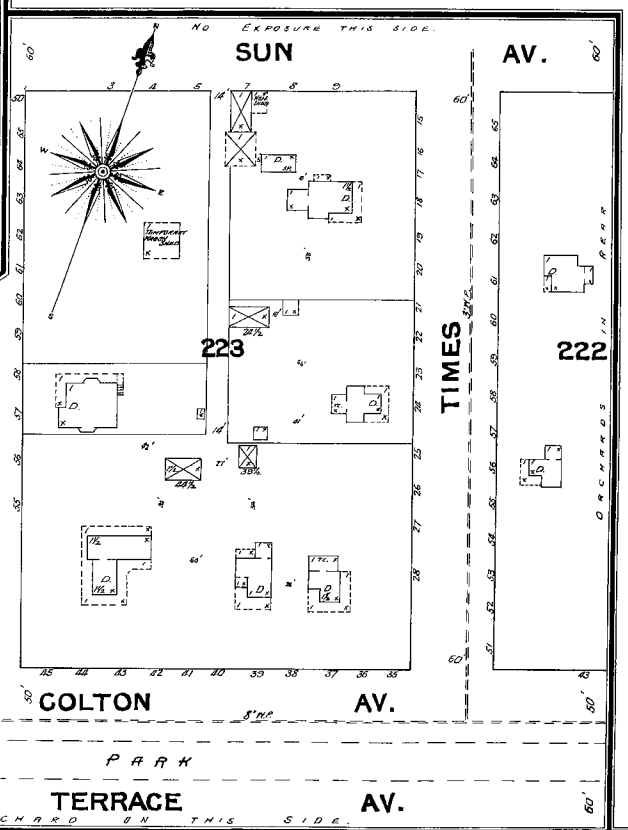

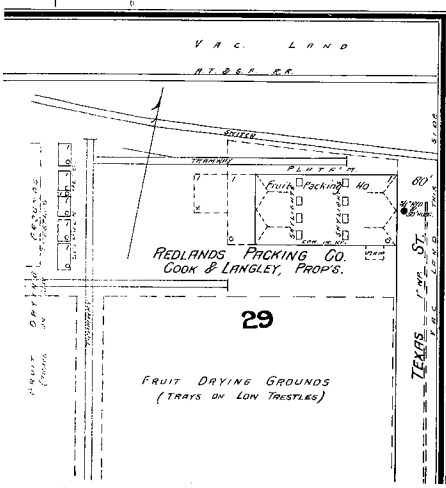

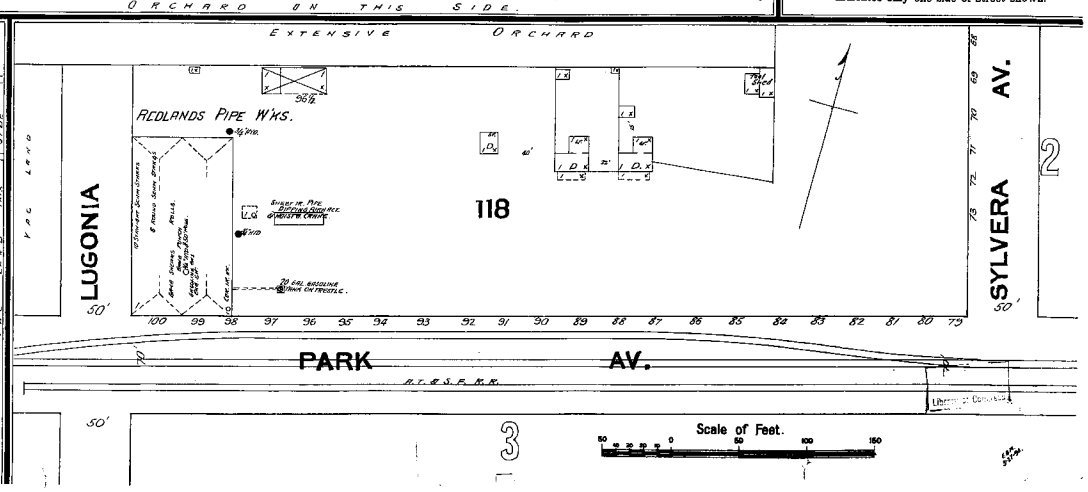

KEY

FIRE WALL 6IN. AB. ROOF
" " 12 " "
" " 18 " "
FRAME PARTITION
OPENING & IRON DOOR
WINDOWS - SHUTTERS
STABLE
WINDOW IN 1ST STORY
" 1ST & 2ND "
" 2ND & 4TH "
BLDGS COLORED YELLOW ARE FRAME
" RED - BRICK
" BLUE - STONE
" GREY - IRON
" BROWN - ADOBE
" GREEN - SPECIALS
MARKED (S) ARE CLOTH LINED
(S) (17) INDICATE RELATIVE HEIGHTS
ALTERNATE STREET NO'S ARE ACTUAL
CONSECUTIVE - ARBITRARY
BROKEN LINE NEAR BLDG - WOOD CORNICE
SOLID - METAL

NOTE.

WATER FACILITIES:— GRAVITY SYSTEM - RESERVOIR 6½ MILLION GALS - 2 MILES E. OF TOWN & 1 RESERVOIR, 500,000 GALS. CAP. FOR RESIDENCE PORTION OF TOWN LOC. 2 MILES S.E. OF TOWN, DOMESTIC PRESS. 50 LBS. FIRE PRESS. 80 LBS. PER SQ. IN. 30 MILES SHEET IRON, WROUGHT IRON, MALLEABLE PIPES 2" TO 13" DIAMETER.

FIRE DEPT.:— VOLUNTEER - 1 HOSE CO. & 1 H. & L. CO. 2 HAND HOSE CARTS 11,521' 2½" HOSE - 1 NEW WILLIAM H. & L. TRUCK (HAND) PULL EQUIPPED - 3 SINGLE & 2 DOUBLE NOZS - LIGHTS - OIL & ELECTRIC.

BUSINESS PORTION OF TOWN LEVEL GRADES

FIRE LIMITS INDICATED BY RED LINE ON INDEX.

SANBORN - PERRIS MAP CO. LIMITED
117 & 119 Broadway
NEW YORK
Population 4000.
No Steam & Hot Hand Engines
2 Independent Hose Carts
Water Facilities SEE NOTE.
Prevailing Winds N.W.
REDLANDS
SAN BERNARDINO CO. CAL.
MCH. 1894.
SCALE 50 FT. TO AN INCH.
COPYRIGHT 1894 BY THE SANBORN - PERRIS MAP CO. LIMITED

10 SHEETS

1

19726
Apr. 16 - 1894

INDEX.

STREETS.

SHEET

A
Alta ..... near Colton Ave. 1

B
Brookside Ave., East Side ..... near Citrus Ave. *6

C
Cajon ..... Citrus to Olive Ave. 7
" ..... Olive to Fern Ave. 9
" ..... Fern to Home Place 10
Citrus Ave., North Side ..... First to Fourth *3
" " " " ..... Fourth to Sixth *4
" " " " ..... Sixth to Ninth *5
" " South " ..... Second to Fourth *6
" " " " ..... Fourth to Sixth *7
" " " " ..... Sixth to Ninth *8
Colton Ave. ..... Orange to Times 1

D
Division 9

E
Eighth 5
Eureka ..... E. of Olive Ave. 9
" ..... W. " " " 6

F
Fern Ave., West Side ..... Owen to Cajon *9
" " ..... N. of Cajon 10
" " ..... S. of Reservoir 10
Fifth ..... Citrus to Park Ave. 4
" ..... N. of " " 2
First 3
Fourth, East Side ..... N. of Citrus Ave. *4
" " " ..... Citrus to Olive Ave. *7
" West " ..... " " " " *6
" ..... Olive to Fern Ave. 9

G
Grant ..... near Brookside Ave. 6

H
Home Place ..... Cajon to La Verne 10

L
La Verne ..... Fern Ave. to Home Place 10
Lugonia ..... N. of Park Ave. 1
" ..... S. of " " 3

M
Myrtle 8

N
Ninth ..... Citrus to Park Ave. 5
Nordina, East Side *3
" West " *7

O
Olive Ave., East side ..... Owen to Cajon *9
" " West " ..... Eureka to Fourth *6
" " " " ..... Fourth to Cajon *7
" " " " ..... Cajon to Sixth 7
" " ..... N. of Nordina 8
Orange ..... Citrus to Park Ave. 4
" ..... Park to Terrace " 2
" ..... near Colton " 1
Owen 9

P
Park Ave., North Side ..... Lugonia to Sylvera *1
" " " " ..... Sylvera to Fifth *2
" " South " ..... First to Fourth *3
" " " " ..... Fourth to Sixth *4
" " " " ..... Eighth to Ninth *5
Pearl Ave. 2

R
Redlands Ave. ..... W. of Fourth 3
" " ..... Fourth to Sixth 4
" " North Side ..... Sixth to Seventh *10
" " South Side ..... Seventh to Eighth *5
" " ..... Eighth to Ninth 5
Reservoir ..... W. of Fern Ave. 10

S
Second 3
Seventh ..... Citrus to Redlands Ave. 5
" ..... near Park " 10
Sixth, East Side ..... Olive to Citrus " *8
" " " ..... Citrus to Redlands " *5
" West " ..... Olive to Citrus " *7
" " " ..... Citrus to Park " *4
" ..... near " " 10
Sonora 8
State ..... First to Fourth 3
" ..... Fourth to Sixth 4
" ..... Sixth to Ninth 5
Stillman Ave. ..... near Orange 2
Stuart Ave. ..... " " 2
Sun Ave. ..... Alta to Times 1
Sylvera Ave. 2

T
Third 3
Times ..... Colton to Sun Ave. 1

V
Vine ..... E. of Fourth 7
" ..... W. " " 6

W
Water ..... First to Fourth 3
" ..... Fourth to Sixth 4
" ..... Sixth to Ninth 5

SPECIALS.

SHEET

A
Academy of Music 4
A. T. & S. F. R. R. Depot 4

B
Baker House 4
Baptist Church, colored 5
Brookside Winery 6

C
Central Baptist Church 9
Chamblin, W. N., Hay and Grain Warehouse 2
" " Grain Warehouse 2
Cook & Langley, Packing House 1

E
Earl Packing Co's Packing House 10

F
First Congregational Church 7
" Presbyterian " 7

G
Gregory, A., Packing House 3

H
Haight Fruit Co.'s Packing House 4
Haverty & Wilmot, Livery 4
High School 10
Holiness Church 5
Hotel Terracina 7
" Windsor 4

J
Jail 4
Johnson & Sons, Planing Mill 5

M
Motor Depot 4
M. E. Church 7

N
Newport Lumber Co. 2

O
Otis Block 4

P
Pioneer Lumber and Mill Co. 4
Post Office 4
Public School 8

R
Redlands Livery 4
" Packing Co. 1
" Pipe Works 1
" Steam Laundry 3
Russ Lumber & Mill Co. 4

S
Salvation Army 4
Seymour Bros., Planing Mill 2
Sloan House 4
Street Car Barn 4
S. P. R. R. Depot 3

V
Vache, E., Winery 6

Y
Y. M. C. A. Building 7

* Indicates only one side of street shown.

1894

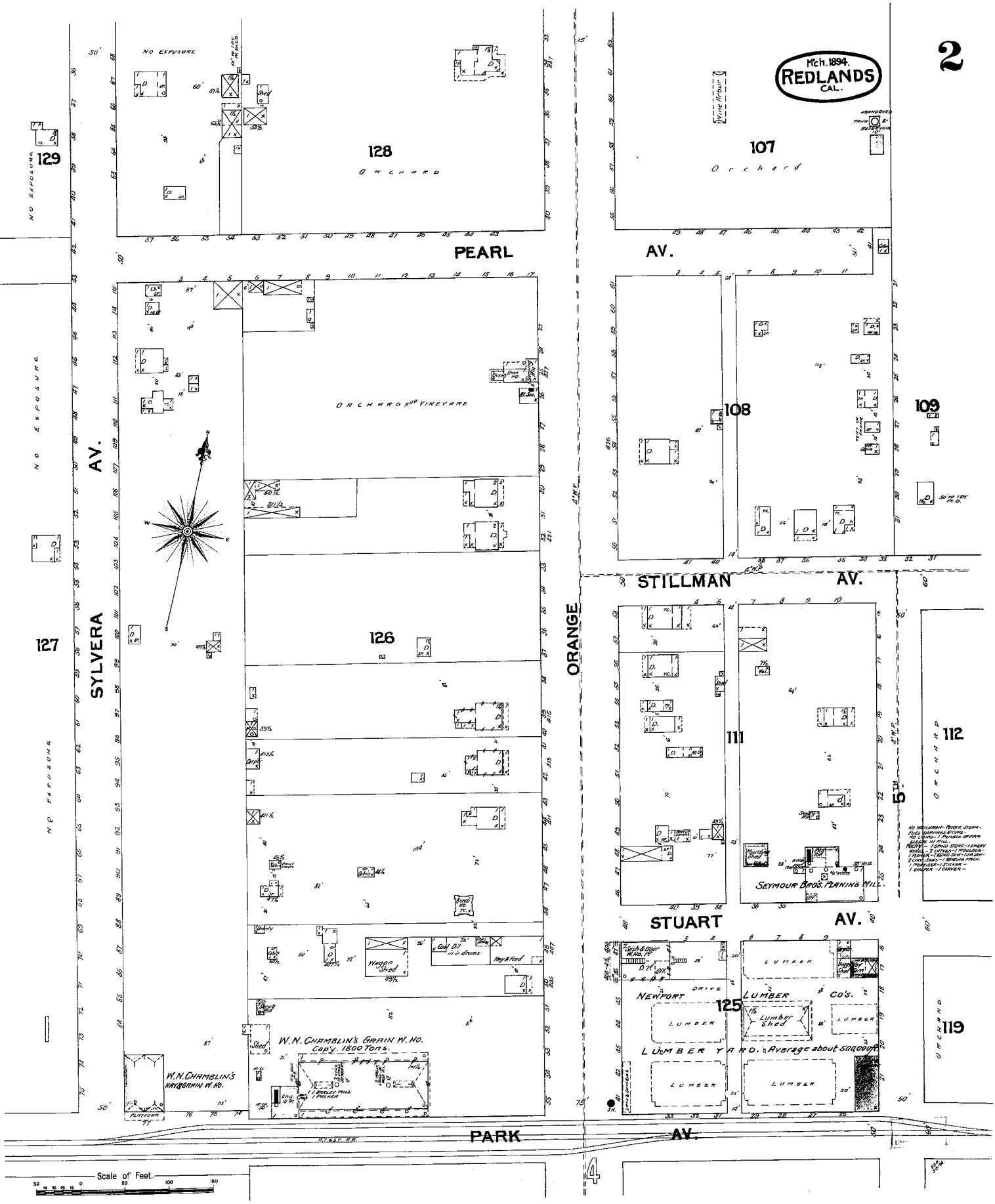
2
Mch. 1894.
REDLANDS
CAL.
NO EXPOSURE
129
128
ORCHARD
107
Orchard
Vine Arbor
PEARL
AV.
ORCHARD AND VINEYARD
108
109
SYLVERA
AV.
127
126
ORANGE
STILLMAN
AV.
111
112
5TH
SEYMOUR BROS. PLANING MILL.
STUART
AV.
Wagon Shed
Coal Oil in ir. drums
Hay & Feed
W. N. CHAMBLIN'S GRAIN W. HO.
Cap'y. 1800 Tons.
W. N. CHAMBLIN'S HAY & GRAIN W. HO.
NEWPORT
DRIVE
LUMBER
CO'S.
125
Lumber Shed
LUMBER YARD. Average about 500,000 ft.
119
PARK
AV.
Scale of Feet.

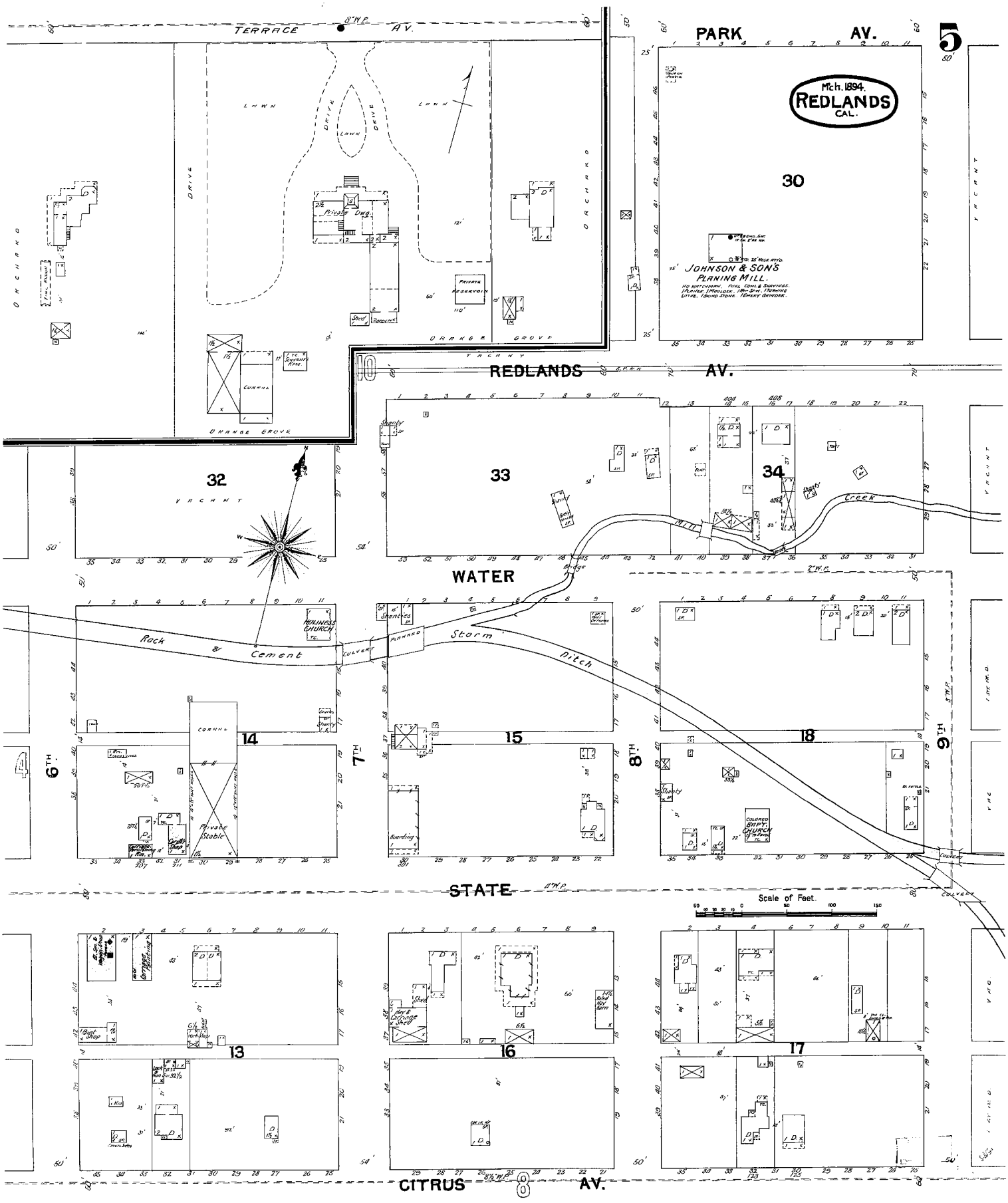

TERRACE AV.
PARK AV.
5
Mch. 1894.
REDLANDS
CAL.
30
JOHNSON & SON'S
PLANING MILL.
LAWN
DRIVE
ORCHARD
ORANGE GROVE
VACANT
REDLANDS AV.
32
33
34
WATER
Creek
Rock & Cement Storm Ditch
CULVERT
HOLINESS CHURCH
14
15
18
6TH
7TH
8TH
9TH
STATE
Scale of Feet.
13
16
17
CITRUS AV.

1894

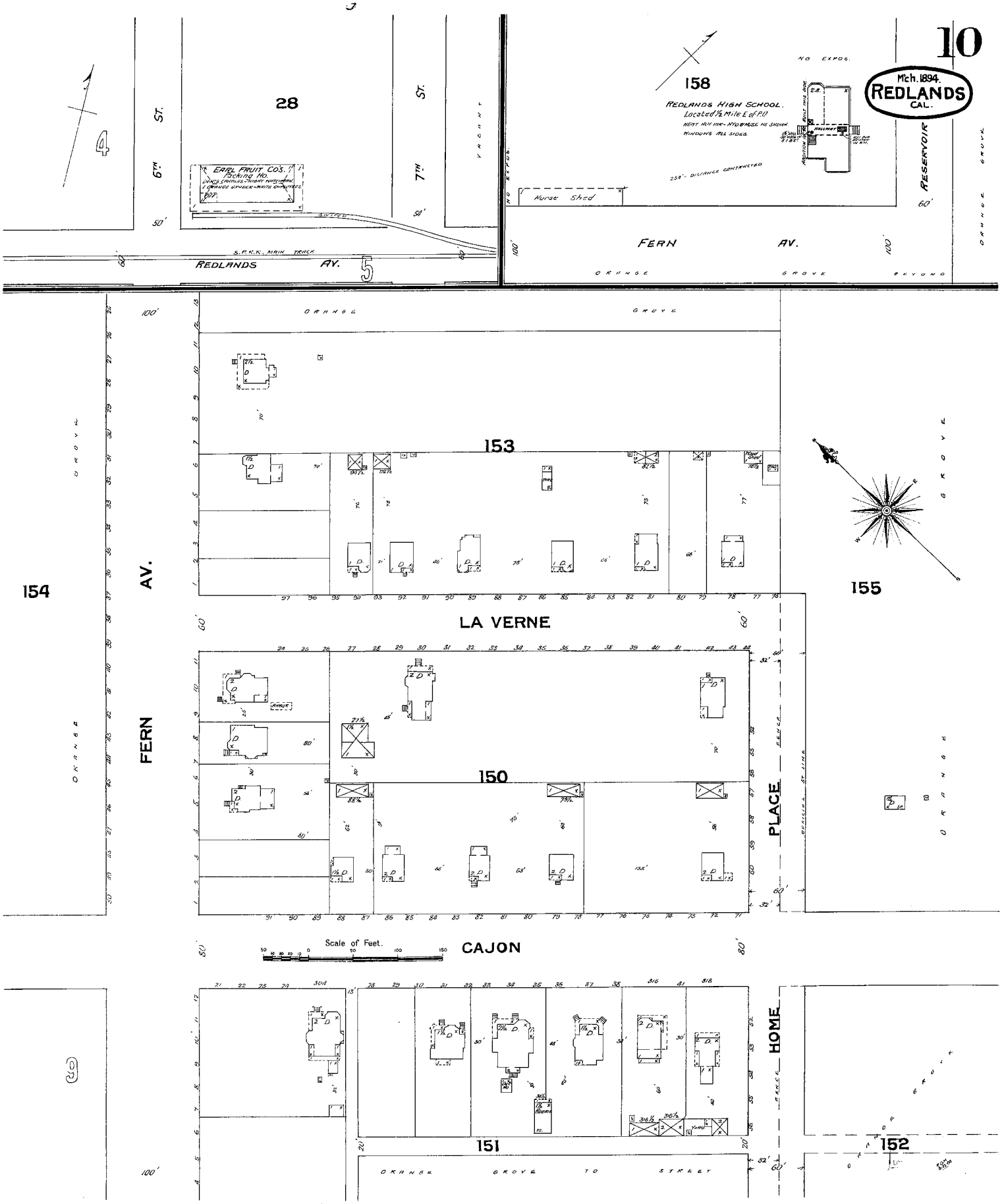
10
Mch. 1894.
REDLANDS
CAL.
28
158
REDLANDS HIGH SCHOOL.
Located 1/2 Mile E. of P.O.
EARL FRUIT COS.
Packing Ho.
Horse Shed
RESERVOIR
FERN AV.
REDLANDS AV.
S.P.R.R. MAIN TRACK
6TH ST.
7TH ST.
VACANT
ORANGE GROVE
153
154
155
LA VERNE
150
FERN AV.
PLACE
CAJON
HOME
151
152
Scale of Feet.

1894

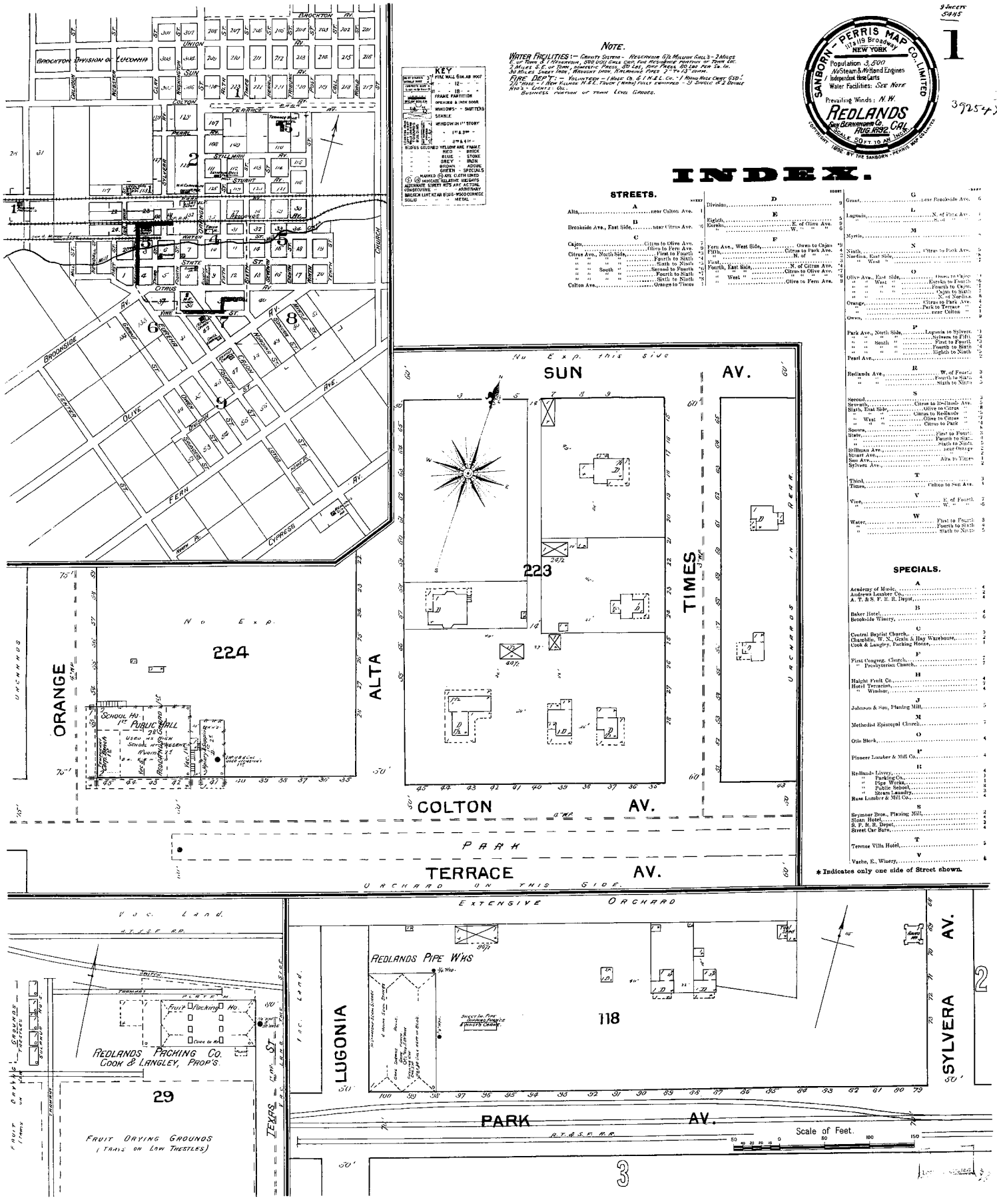
SANBORN - PERRIS MAP CO. LIMITED
117 & 119 Broadway
NEW YORK
Population 3,500
No Steam & No Hand Engines
Independent Fire Companies
Water Facilities: See Note
Prevailing Winds: N.W.
REDLANDS
San Bernardino Co. Cal.
AUG. 1892
SCALE 50 FT TO AN INCH.
COPYRIGHT 1892 BY THE SANBORN-PERRIS MAP CO. LTD.
9 SHEETS
SHEET
1
3925 4X
NOTE.
WATER FACILITIES:— COUNTY SYSTEM — RESERVOIR 1/2 MILLION GALS. 2 MILES E. OF TOWN. 1 RESERVOIR, 500,000 GALS. CITY, FOR RESIDENCE PORTION OF TOWN, ETC. 2 MILES S.E. OF TOWN, DOMESTIC PRESS. 50 LBS. AVE. PRESS. 65 LBS. PER SQ. IN. 3/4 MILES SMART IRON, 1 AMOUNT IRON, REMAINING PIPES 2" TO 12" DIAM.
FIRE DEPT.:— VOLUNTEER — 1 HOSE CO. S.I.N.E.L. CO. — 1 HOOK HOSE CART, 650'. 2 1/2" HOSE — 1 NEW PUMPER N.F.P. TRUCK (HAND) FULLY EQUIPPED — 3 SINGLE & 2 DOUBLE HOSE REELS. LIGHTS — OIL. BUSINESS PORTION OF TOWN LEVEL GRADES.
KEY
FINE WALL SIGN AS ROOF
FRAME PARTITION
OPENING & IRON DOOR
WINDOWS — SHUTTERS
STABLE
WINDOW IN 1ST STORY
1ST & 2ND
2ND & 4TH
BLDGS COLORED YELLOW ARE FRAME
RED — BRICK
BLUE — STONE
GREY — IRON
BROWN — ADOBE
GREEN — SPECIALS
MARKED (S) ARE CLOTH LINED
HANDICAP RELATIVE HEIGHTS
ALTERNATE STREET NOS. ARE ACTUAL
CONSECUTIVE — ARBITRARY
BROKEN LINE NEAR BLDG.-WOOD CORNICE
SOLID — METAL
INDEX.
STREETS.
A
Alta, ... near Colton Ave. 1
B
Brookside Ave., East Side, ... near Citrus Ave. 6
C
Cajon, ... Citrus to Olive Ave. 7
" ..... Olive to Fern Ave. 5
Citrus Ave., North Side, ... First to Fourth 4
" " " ..... Fourth to Sixth 4
" " " ..... Sixth to Ninth 3
" " South " ..... Second to Fourth 7
" " " ..... Fourth to Sixth 7
" " " ..... Sixth to Ninth 8
Colton Ave., ... Orange to Times 1
D
Division, ... 9
E
Eighth, ... 5
Eureka, ... E. of Olive Ave. 9
" ..... W. " " 6
F
Fern Ave., West Side, ... Gwen to Cajon 8
Fifth, ... Citrus to Park Ave. 4
" ..... N. of " 4
First, ... 3
Fourth, East Side, ... N. of Citrus Ave. 7
" ..... Citrus to Olive Ave. 6
" West " ..... Olive to Fern Ave. 8
G
Grant, ... near Brookside Ave. 6
L
Lugonia, ... N. of Pine Ave. 2
" ..... " " " 1
M
Myrtle, ... 1
N
Ninth, ... Citrus to Park Ave. 5
Nordina, East Side, ... 8
" West " 7
O
Olive Ave., East Side, ... Gwen to Cajon 1
" " West " ..... Eureka to Fourth 6
" " " ..... Fourth to Cent. 7
" " " ..... Cajon to Sixth 8
" " " ..... N. of Nordina 8
Orange, ... Citrus to Park Ave. 4
" ..... Park to Terrace " 1
Owen, ... near Colton 1
" ..... " " 9
P
Park Ave., North Side, ... Lugonia to Sylvera 1
" " " ..... Sylvera to Fifth 2
" " South " ..... First to Fourth 1
" " " ..... Fourth to Sixth 1
" " " ..... Eighth to Ninth 1
Pearl Ave., ... 2
R
Redlands Ave., ... W. of Fourth 3
" ..... Fourth to Sixth 4
" ..... Sixth to Ninth 5
S
Second, ... 3
Seventh, ... Citrus to Redlands Ave. 8
Sixth, East Side, ... Olive to Citrus " 6
" West " ..... Citrus to Redlands " 7
" " ..... Olive to Citrus " 5
" " ..... Citrus to Park " 4
Sonora, ... 3
State, ... First to Fourth 3
" ..... Fourth to Sixth 2
" ..... Sixth to Ninth 1
Stillman Ave., ... near Orange 2
Stuart Ave., ... 2
San Ave., ... Alta to Times 1
Sylvera Ave., ... 1
T
Third, ... 3
Times, ... Colton to San Ave. 1
V
Vine, ... E. of Fourth 7
" ..... W. " 6
W
Water, ... First to Fourth 3
" ..... Fourth to Sixth 4
" ..... Sixth to Ninth 5
SPECIALS.
A
Academy of Music, ... 4
Andrews Lumber Co., ... 4
A. T. & S. F. R. R. Depot, ... 4
B
Baker Hotel, ... 4
Brookside Winery, ... 6
C
Central Baptist Church, ... 3
Chamblin, W. N., Grain & Hay Warehouse, ... 7
Cook & Langley, Packing House, ... 1
F
First Congreg. Church, ... 7
" Presbyterian Church, ... 7
H
Haight Fruit Co., ... 4
Hotel Terracina, ... 4
" Windsor, ... 4
J
Johnson & Son, Planing Mill, ... 5
M
Methodist Episcopal Church, ... 7
O
Otis Block, ... 4
P
Pioneer Lumber & Mill Co., ... 4
R
Redlands Livery, ... 4
" Parking Co., ... 4
" Pipe Works, ... 1
" Public School, ... 8
" Steam Laundry, ... 3
Russ Lumber & Mill Co., ... 4
S
Seymour Bros., Planing Mill, ... 2
Sloan Hotel, ... 4
S. F. R. R. Depot, ... 4
Street Car Barn, ... 4
T
Terrace Villa Hotel, ... 5
V
Vache, E., Winery, ... 6
* Indicates only one side of Street shown.
Nu Exp. this Side
SUN AV.
TIMES
223
24½
40½
ORANGE
ALTA
224
No Exp.
SCHOOL HO
1ST PUBLIC HALL
28
Used as High School
Reservoir
Pump & Gas Gasoline Engine
COLTON AV.
PARK
TERRACE AV.
UNCHARD ON THIS SIDE.
UNCHARDS IN REAR.
EXTENSIVE ORCHARD
V.C. Land.
M.S.S.F. R.R.
Colton
Fruit Packing Ho.
REDLANDS PACKING CO.
COOK & LANGLEY, PROP'S.
29
FRUIT DRYING GROUNDS
(TRAYS ON LOW TRESTLES)
TEXAS ST.
REDLANDS PIPE W'KS
118
LUGONIA
SYLVERA AV.
PARK AV.
A.T.&S.F. R.R.
Scale of Feet.
0 50 80 100 150
1892

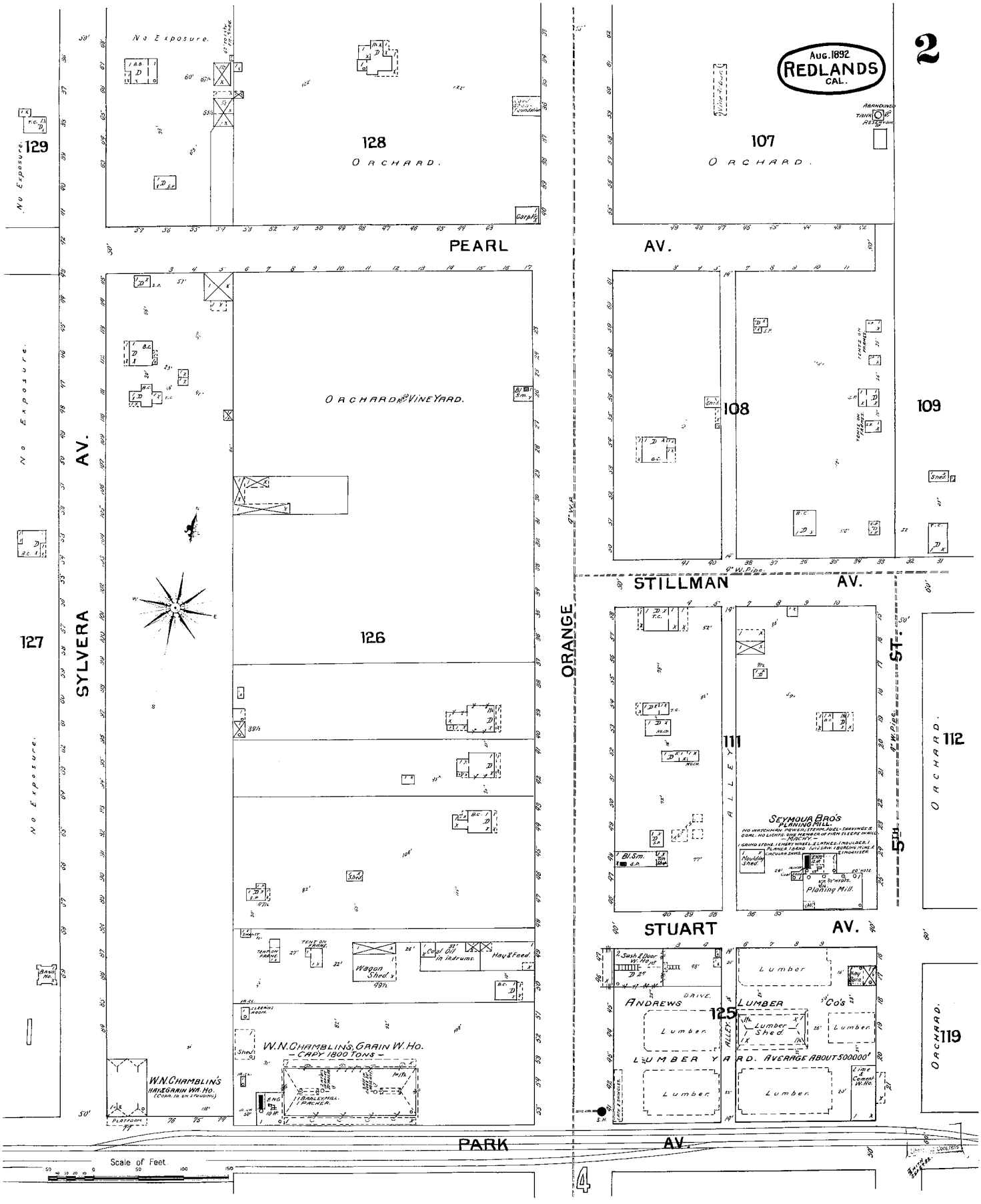
2
Aug. 1892
REDLANDS
CAL.
No Exposure.
129
128
ORCHARD.
107
ORCHARD.
PEARL
AV.
ORCHARD AND VINEYARD.
108
109
STILLMAN
AV.
127
SYLVERA
AV.
126
ORANGE
111
ALLEY
SEYMOUR BRO'S
PLANING MILL.
Planing Mill.
112
ORCHARD.
5TH
ST.
STUART
AV.
Wagon Shed
Coal Oil in Drums.
Hay & Feed.
W.N. CHAMBLIN'S, GRAIN W. HO.
- CAPY 1800 TONS -
W.N. CHAMBLIN'S
HAY & GRAIN WA. HO.
ANDREWS
LUMBER
Co's
125
Lumber
Lumber Shed
LUMBER YARD. AVERAGE ABOUT 500000'
119
ORCHARD.
PARK
AV.
Scale of Feet.

1892

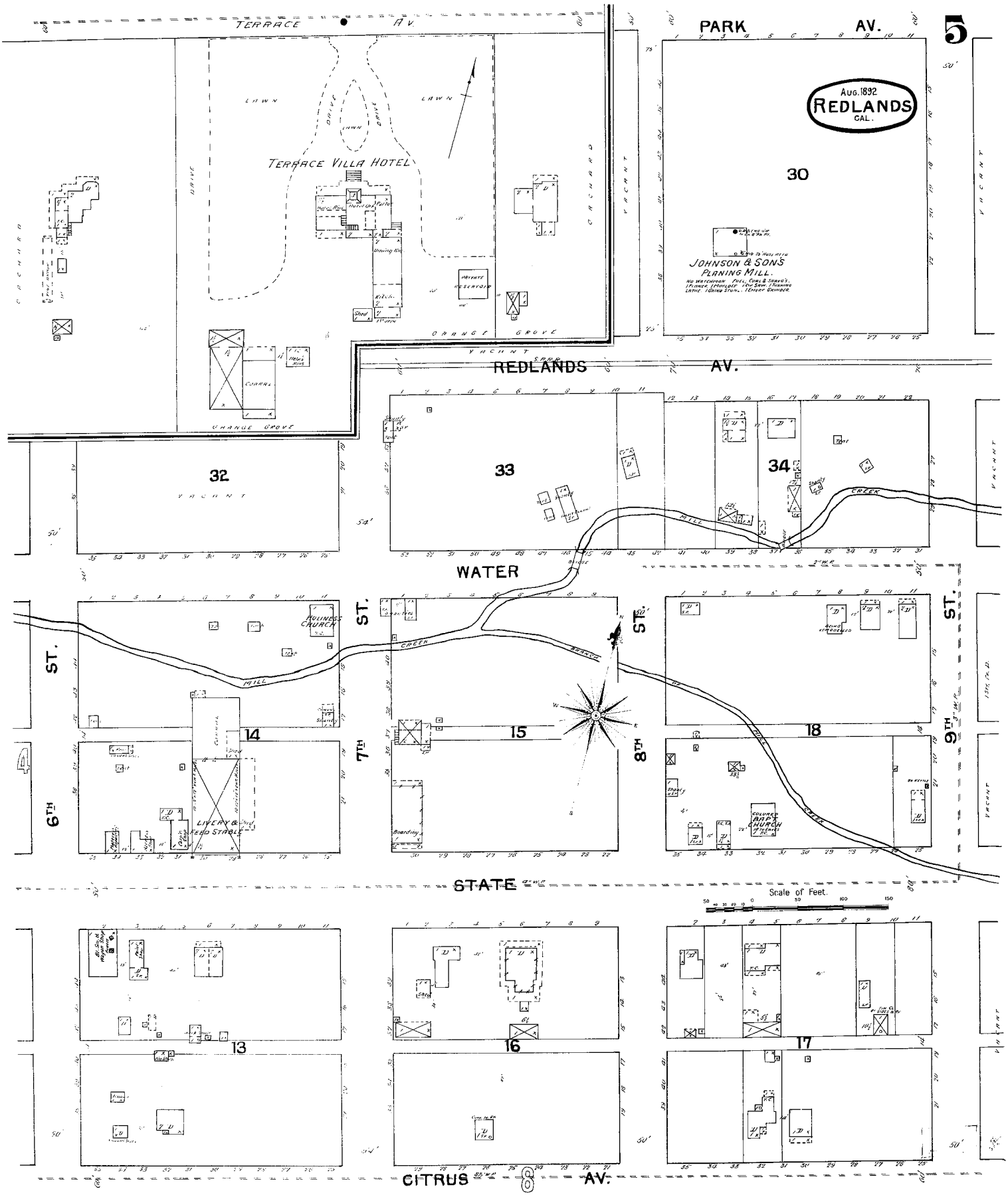
5
TERRACE AV.
PARK AV.
AUG. 1892
REDLANDS
CAL.
TERRACE VILLA HOTEL
LAWN
DRIVE
ORANGE GROVE
VACANT
CHURCH
JOHNSON & SON'S
PLANING MILL.
30
REDLANDS AV.
32
VACANT
33
34
CREEK
MILL
WATER
ST.
6TH
7TH
8TH
9TH
MOLINEUX CHURCH
14
15
18
LIVERY & FEED STABLE
COLORED BAPT. CHURCH
STATE
Scale of Feet.
13
16
17
CITRUS AV.
8

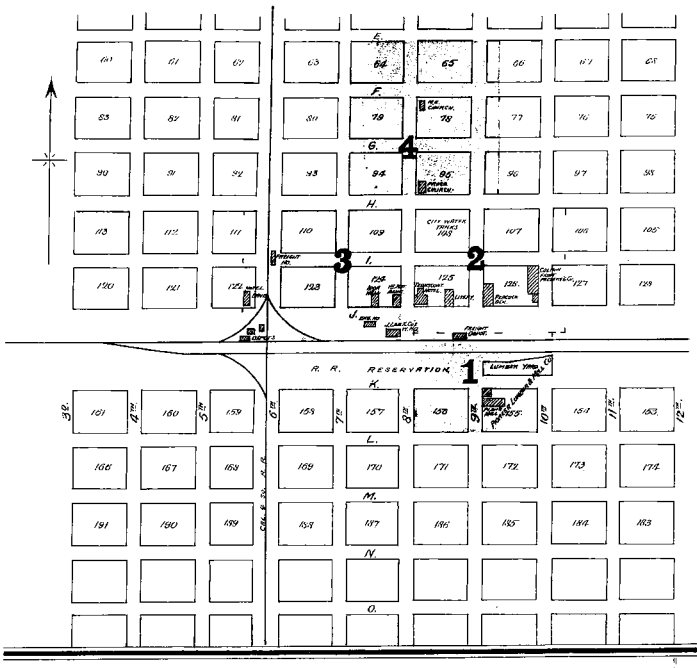

INDEX.

SPECIALS.

	SHEET
A	
Archibald Block	2
C	
California Southern R. R. Depot	3
City Hall	2
Colton Bakery	3
" Fruit Preserving Co.	2
" Hotel	2
" Planing Mill	2
D	
Davis Block	3
G	
Gilbert Block	2
Gilmore "	2
L	
Lee, J., & Co., Freight Warehouse	3
Livingston & Standish, Livery	2
M	
Marlborough Hotel	1
Methodist Episcopal Church	4
Motor R. R. Engine & Car House	3
P	
Palace Hotel	2
Peacock Block	2
Pioneer Lumber Mill Co.	1
Presbyterian Church	4
S	
South Pac. R. R. Depot	1
T	
Transcontinental Hotel	2
U	
Union Block	2
W	
Wells, Fargo & Co., Express	3

(4334)
4 SHEETS.

1

SANBORN - PERRIS MAP CO. LIMITED
117 & 119 Broadway
NEW YORK
Population 1940.
No Steam & No Hand Engines
1 Independent Hose Cart
Water Facilities - See note.
1000' 28" Hose.
Prevailing Winds West.
COLTON CAL.
MAR. 1891.
SAN BERNARDINO
SCALE 50 FT. TO AN INCH.
COPYRIGHT 1891 BY THE SANBORN - PERRIS MAP CO. LIMITED

NOTE.

COLTON CITY WATER CO.
SOURCE OF SUPPLY 4 MILES N.W. OF COLTON.
WATER DELIVERED INTO DITCH & CARRIED 1 MILE.
THEN BY 24" IRON PIPE ALONG WEST CITY LIMITS LINE.
WATER DELIVERED FROM THIS PIPE INTO A 15" SQUARE
CEMENTED RESERVOIR, 2 MILES N.W. OF TOWN.
THENCE THRU' 14" 12" 10" & 8" PIPES TO OLIVE ST.
THENCE EAST ON OLIVE ST. TO 8TH ST. THRU 3" PIPE
SOUTH ON 8TH ST. TO E. ST. THRU' 5" W. PIPE.
THENCE ON SOUTH TO H. ST. THRU' 4" W. PIPE.
THENCE EAST TO 9TH ST. THRU' 4" W. PIPE.
THENCE SOUTH TO C. ST. THRU 4" W. PIPE.
ALSO A 6" PIPE FROM OLIVE ST. SOUTH ON PENNSYLVANIA &
5TH TO E. ST. THENCE THRU' 3" PIPE TO J. ST.

KEY

FIRE WALL 6 IN. AB. ROOF
" " 12 " " "
" " 18 " " "
FRAME PARTITION
SPENCES & IRON DOOR
WINDOWS - GUTTERS
STABLE
WINDOW IN 1ST STORY
" 1ST & 2ND "
" 2ND & 3RD "
BLDGS COLORED YELLOW ARE FRAME
" " RED - BRICK
" " BLUE - STONE
" " GREY - IRON
" " BROWN - ADOBE
" " GREEN - SPECIALS
MARKED (S) ONE CLOTH LINED
(S) (S) NON-CAPACITY RELATIVE RESISTS
ALTERNATE STREET NO'S ARE ACTUAL
CONSECUTIVE " " ARBITRARY
BRIDGE LINE NEAR BLDG - WOOD CORRIDOR
SOLID " " " METAL "

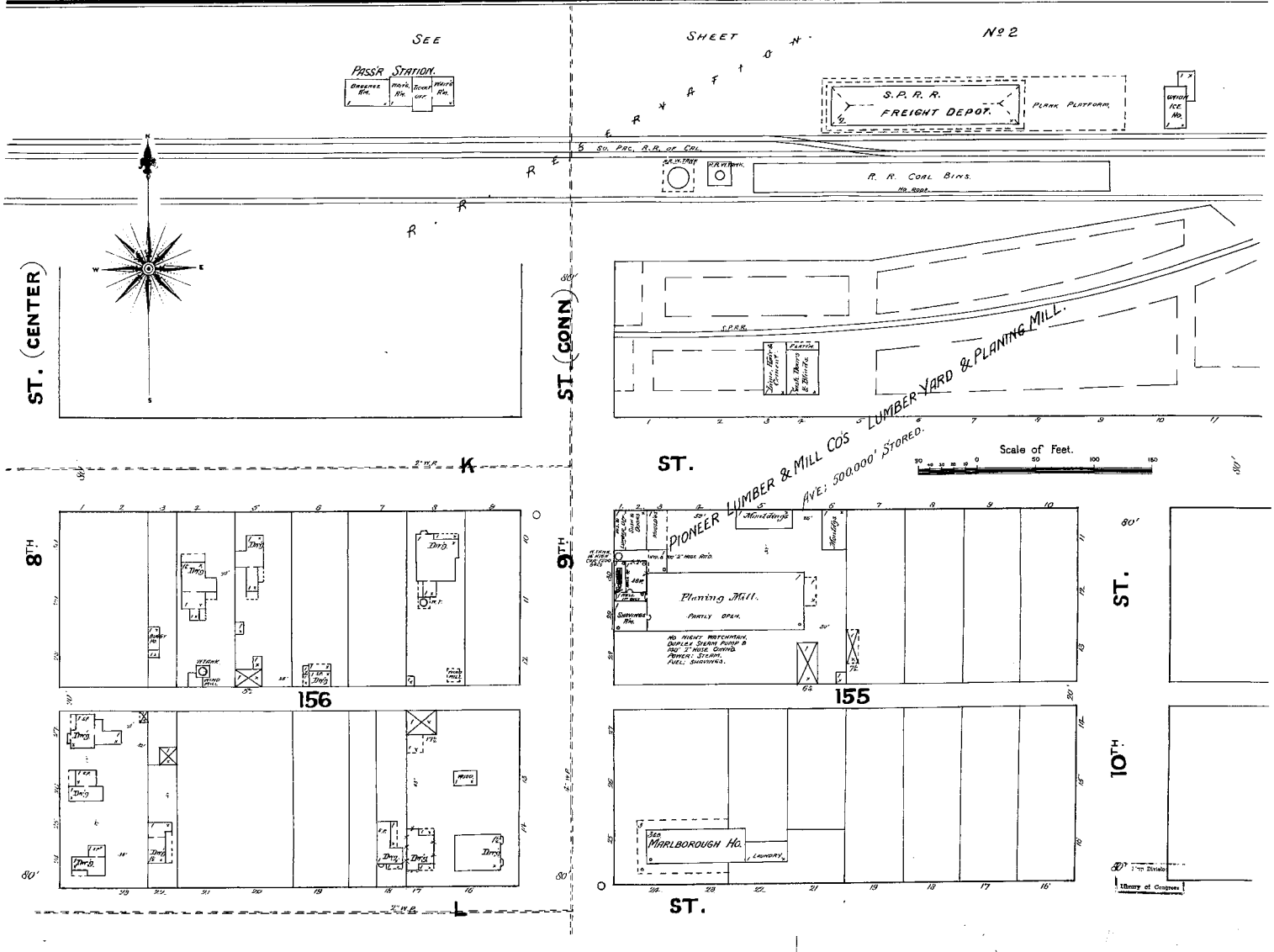

1891

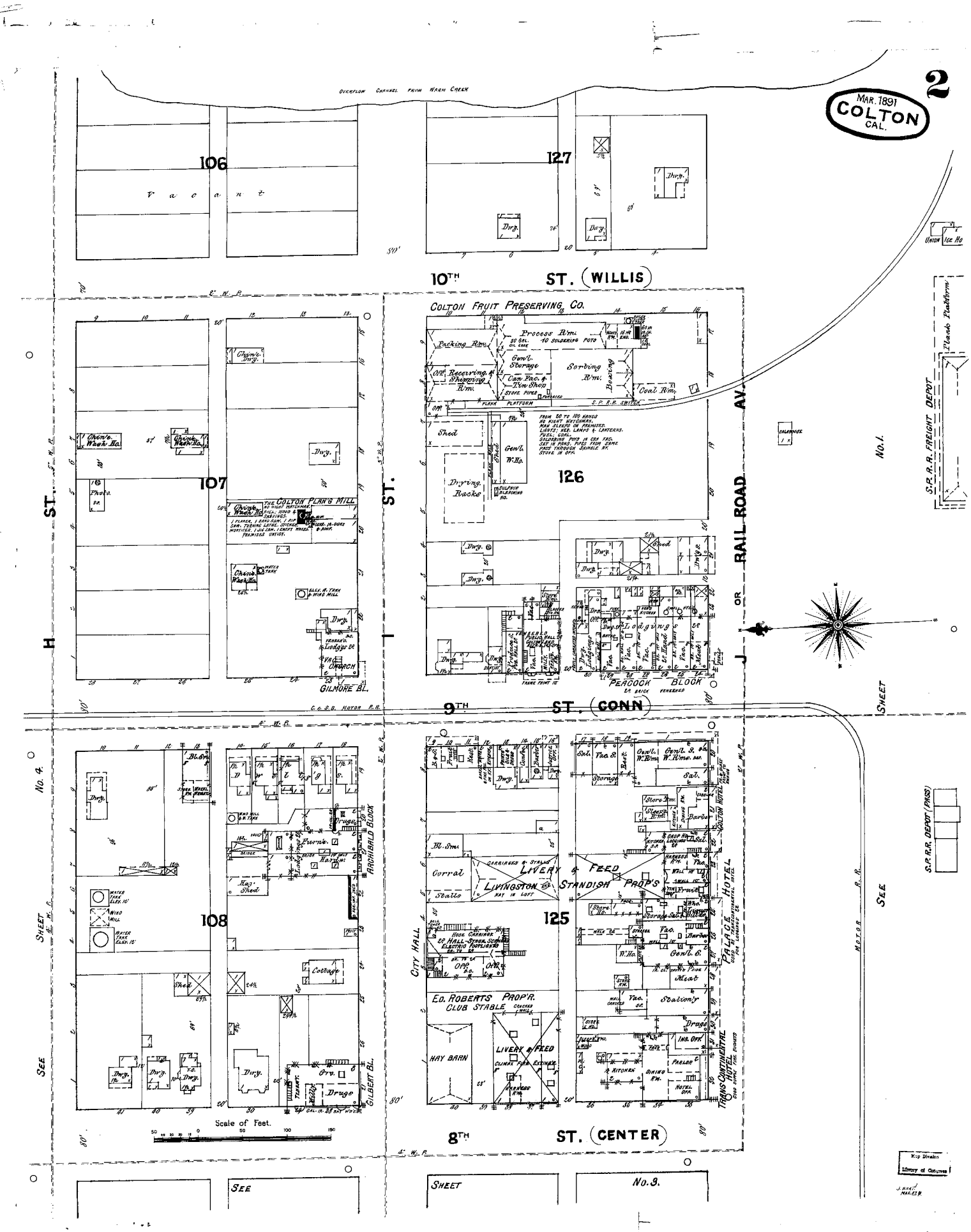
2
MAR. 1891
COLTON
CAL.
OVERFLOW CHANNEL FROM WARM CREEK
106
127
Vacant
10TH ST. (WILLIS)
COLTON FRUIT PRESERVING CO.
Process Rm.
Packing Rm.
Gen'l. Storage
Sorbing Rm.
Coal Rm.
Receiving & Shipping Rm.
Can Fac. & Tin Shop
Shed
Drying Racks
Gen'l. W. Ho.
126
107
THE COLTON PLAN'G MILL
Chin'e. Wash Ho.
Photo.
Dwg.
Lodgings
PEACOCK BLOCK
GILMORE BL.
H ST.
I ST.
J OR RAILROAD AV.
S.P.R.R. FREIGHT DEPOT
Plank Platform
No. 1.
9TH ST. (CONN)
C. & S.B. MOTOR R.R.
No. 4.
SEE SHEET
108
Furn'e.
Hardw.
Hay Shed
ARCHIBALD BLOCK
Cottage
Drugs
GILBERT BL.
125
Corral
Stalls
LIVERY & FEED
LIVINGSTON STANDISH PROP'S
CITY HALL
ED. ROBERTS PROP'R.
CLUB STABLE
HAY BARN
LIVERY & FEED
PALACE HOTEL
TRANS CONTINENTAL HOTEL
COLTON HOTEL
Meat
Stalion'y
Drugs
Gen'l. S.
Vac.
Barber
Store Rm.
Sal.
Storage
Kitchen
Parlor
Hotel Off.
Scale of Feet.
8TH ST. (CENTER)
SEE SHEET No. 3.
MOTOR R.R.
S.P.R.R. DEPOT (PASS)
Map Division
Library of Congress

1891

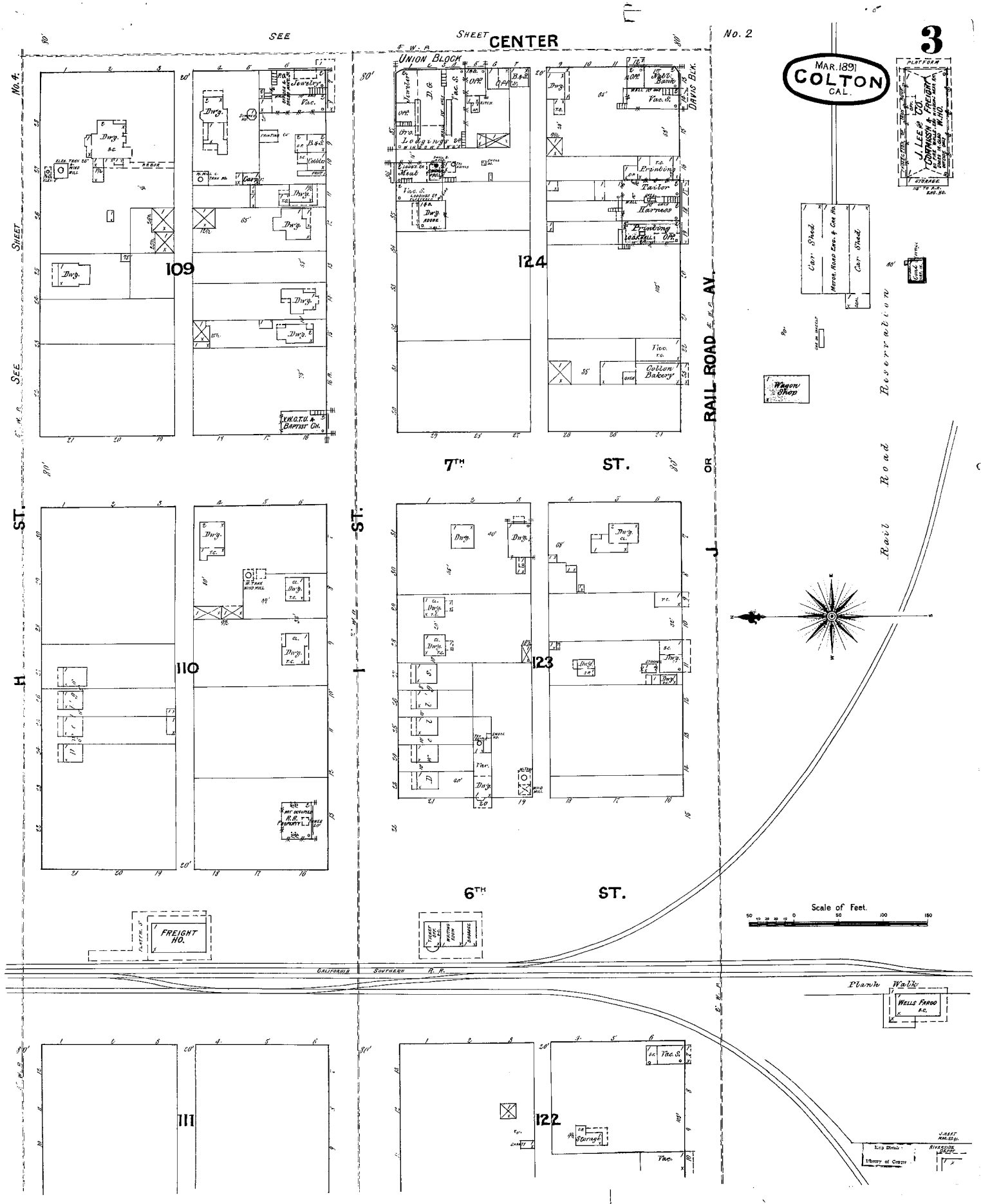

SEE SHEET CENTER
No. 2
3
MAR. 1891
COLTON
CAL.
No. 4
SEE SHEET
UNION BLOCK
DAVIS BLK.
109
124
110
123
111
122
7TH ST.
6TH ST.
H ST.
I ST.
J OR RAIL ROAD AV.
Rail Road Reservation
Car Shed
Wagon Shop
Collon Bakery
Printing
Tailor
Harness
Jewelry
Vac.
Dwg.
FREIGHT HO.
CALIFORNIA SOUTHERN R. R.
Plank Walk
WELLS FARGO
Scale of Feet.

1891

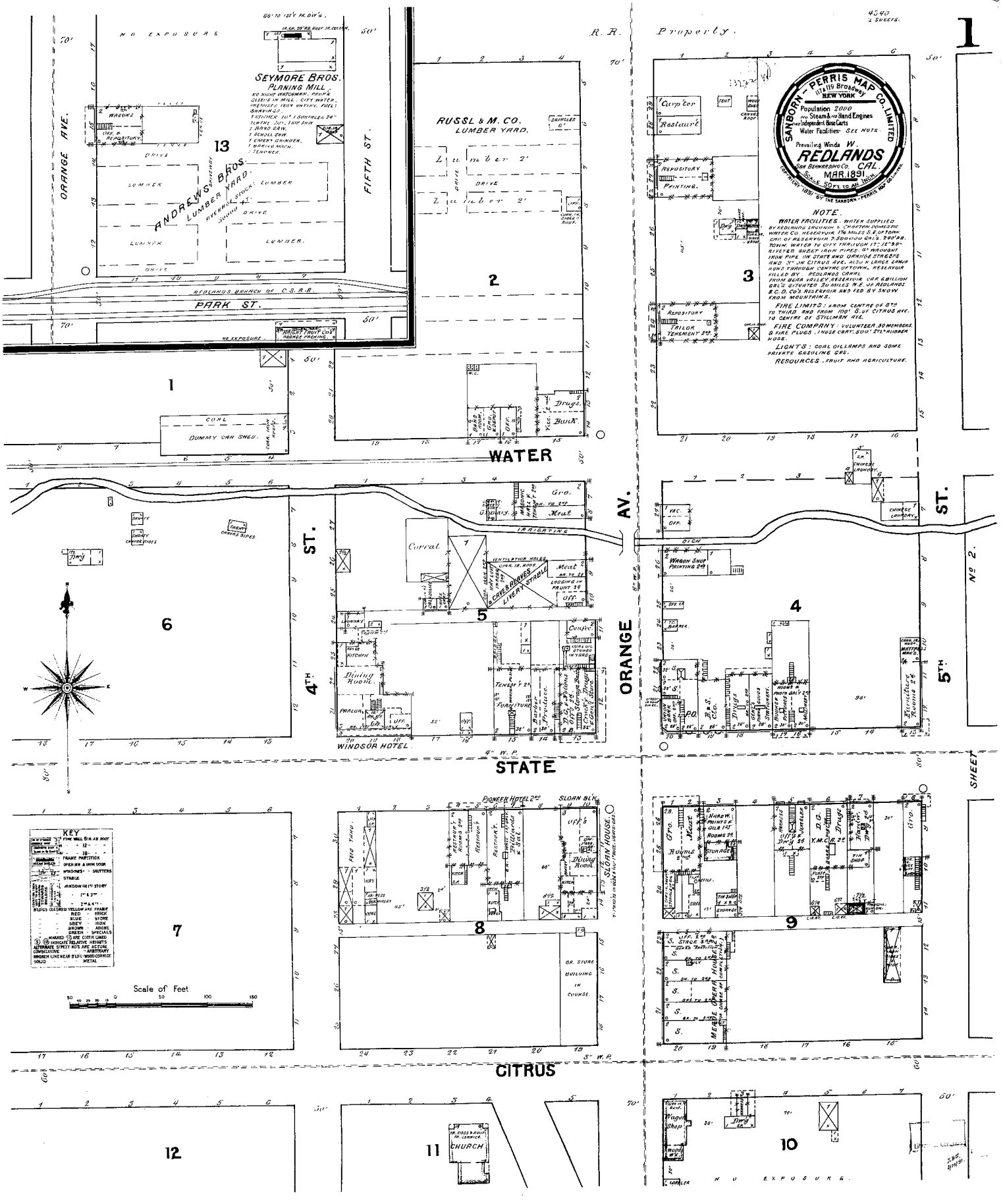

SANBORN-PERRIS MAP CO. LIMITED
117 & 119 Broadway
NEW YORK
Population 2000
No Steam & No Hand Engines
No Independent Hose Carts
Water Facilities - SEE NOTE.
Prevailing Winds W.
REDLANDS
SAN BERNARDINO CO. CAL.
MAR. 1891.
SCALE 50 FT. TO AN INCH.
COPYRIGHT 1891 BY THE SANBORN-PERRIS MAP CO. LIMITED.
NOTE.
WATER FACILITIES. WATER SUPPLIED BY REDLANDS LAGUNIA & CHAFTON DOMESTIC WATER CO. RESERVOIR 1¼ MILES S.E. OF TOWN CAP. OF RESERVOIR 2,500,000 GALS. 240' AB. TOWN. WATER TO CITY THROUGH 17" 12" & 8" RIVETED SHEET IRON PIPES. 4" WROUGHT IRON PIPE ON STATE AND ORANGE STREETS AND 3" ON CITRUS AVE. ALSO A LARGE LANDA RUNS THROUGH CENTRE OF TOWN. RESERVOIR FILLED BY REDLANDS CANAL FROM BEAR VALLEY. RESERVOIR CAP. 6 BILLION GAL'S SITUATED 20 MILES N.E. OF REDLANDS & C.D. CO'S RESERVOIR AND FED BY SNOW FROM MOUNTAINS.
FIRE LIMITS: FROM CENTRE OF 8TH TO THIRD AND FROM 100' S. OF CITRUS AVE. TO CENTRE OF STILLMAN AVE.
FIRE COMPANY: VOLUNTEER, 30 MEMBERS. 9 FIRE PLUGS. HOSE CART. 500' 2½" RUBBER HOSE.
LIGHTS: COAL OILLAMPS AND SOME PRIVATE GASOLINE GAS.
RESOURCES. FRUIT AND AGRICULTURE.
SEYMORE BROS. PLANING MILL.
RUSSL & M. CO. LUMBER YARD.
ANDREWS BROS. LUMBER YARD.
ORANGE AVE.
FIFTH ST.
PARK ST.
REDLANDS BRANCH OF C.S.R.R.
R. R. Property.
WATER
ORANGE AV.
STATE
CITRUS
4TH ST.
5TH ST.
No 2.
SHEET
WINDSOR HOTEL
PIONEER HOTEL 2ND
SLOAN BLK.
SLOAN HOUSE
MERGE OPERA HOUSE
CHURCH
KEY
Scale of Feet.

1891

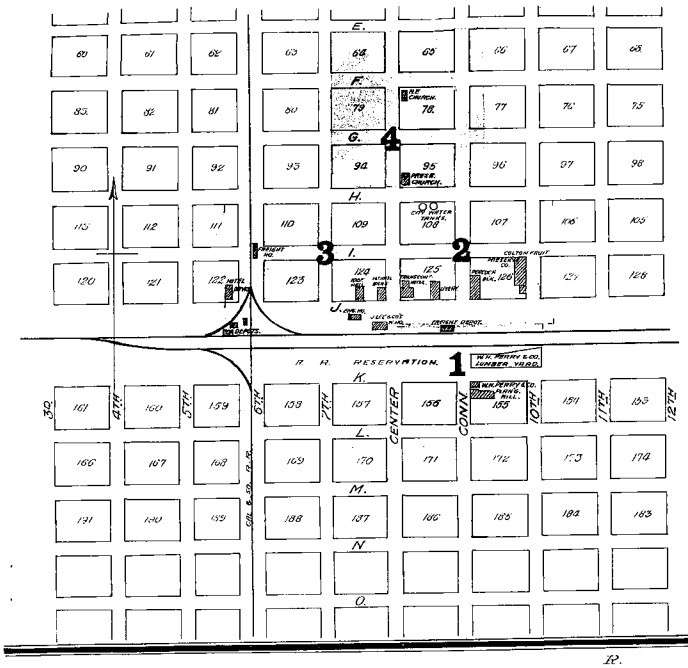

INDEX.

SPECIALS.

	SHEET
C	
California Southern R. R. Depot,	3
Colton Bakery,	3
" Fruit Preserving Co.,	2
" Hotel,	2
D	
Davis Hotel,	2
G	
Gilmore Block,	2
H	
Hotel Davis,	2
L	
Lee, J., & Co., Freight Warehouse,	3
M	
Methodist Episcopal Church,	4
P	
Palace Hotel,	2
Peacock Block,	2
Perry, W. H., & Co., Planing Mill,	1
Presbyterian Church,	4
S	
South. Pac. R. R. Depot,	1
Stetson & Little, Stables,	2
T	
Transcontinental Hotel,	2

(2921) 4 SHEETS.

LIBRARY OF CONGRESS COPYRIGHT AUG 27 1888 19395

SANBORN MAP & PUBLISHING CO. LIMITED
117 & 119 Broadway
NEW YORK
Population 1500
No Steam & Not land Engines
No Independent Hose Carts
Water Facilities SEE NOTE.
Prevailing Winds W.
COLTON.
CAL.
APR. 1888
SCALE 50 FT. TO AN INCH.
COPYRIGHT 1888 BY THE SANBORN MAP & PUBLISHING CO. LIMITED

1

REPORT.

WATER FACILITIES. 2 TANKS OF 6000 GALLS. CAP. ELEV. 12' FOR DOMESTIC PURPOSES ONLY & THE COLTON LAND & WATER SYSTEM N. OF TOWN & 30' ABOVE GRADES OF CONN & J. STS. CONN. WITH 4 FIRE HYDTS. AS SHOWN ON MAP BY 4" SHEET IRON W. P'S. SHOWS ONLY SUFFICIENT TO THROW OVER A 3 STY. BUILDING.

KEY

FIRE WALL, 6 IN. AS ROOF
12"
18"
FRAME PARTITION
OPENING & IRON DOOR
WINDOWS - SHUTTERS
STABLE
WINDOW IN 1ST STORY
1ST & 2ND
2ND & 4TH
BLDGS COLORED YELLOW ARE FRAME
RED - BRICK
BLUE - STONE
GREY - IRON
BROWN - ADOBE
GREEN - SPECIALS
MARKED (S) ARE CLOTH LINED
(S) INDICATE RELATIVE HEIGHTS
ALTERNATE STREET NO'S ARE ACTUAL
CONSECUTIVE - ARBITRARY
WINDOW LINE NEAR BLDG. WOOD CORNICE
SOLID - METAL

R. R. Reservation.

SEE SHEET No 2.

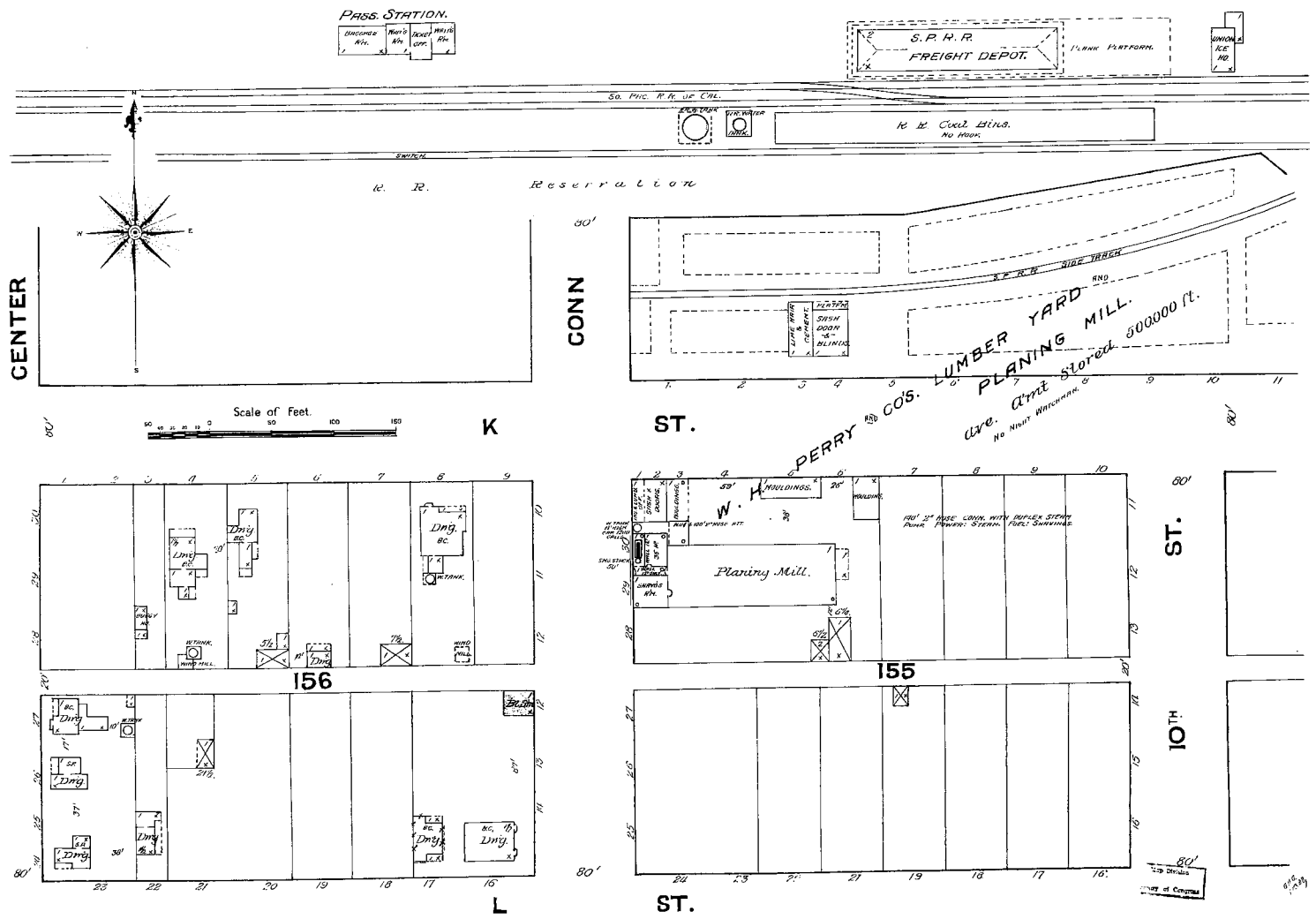

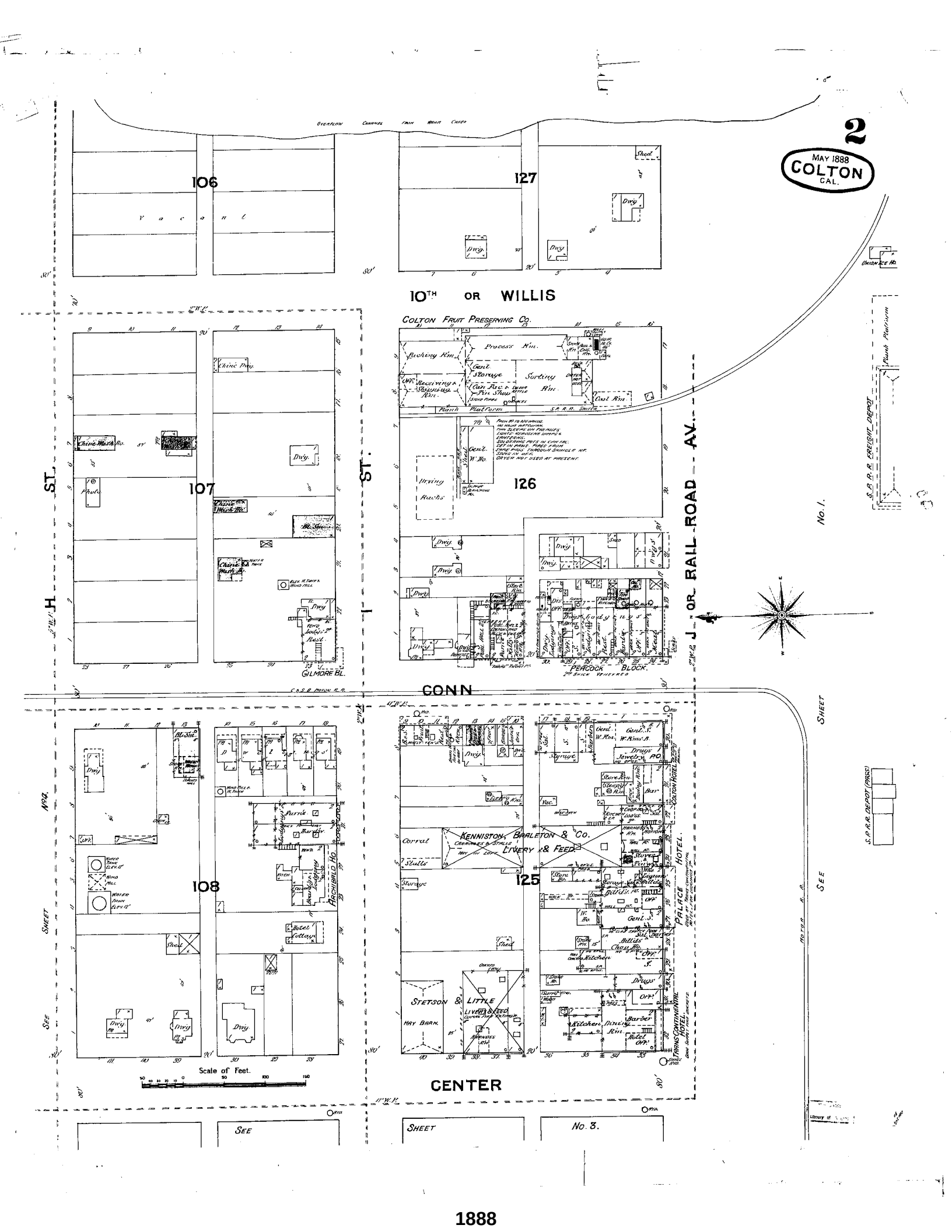
2
MAY 1888
COLTON
CAL.
106
127
107
126
108
125
10TH OR WILLIS
H ST.
I ST.
J OR RAIL ROAD AV.
CONN
CENTER
COLTON FRUIT PRESERVING CO.
PEACOCK BLOCK.
KENNISTON, BARLETON & CO.
LIVERY & FEED.
STETSON & LITTLE
HAY BARN.
PALACE HOTEL.
COLTON HOTEL.
ARCHBALD HO.
GILMORE BL.
S.P.R.R. FREIGHT DEPOT
S.P.R.R. DEPOT (PASS.)
Scale of Feet.
SEE SHEET No. 3.

1888

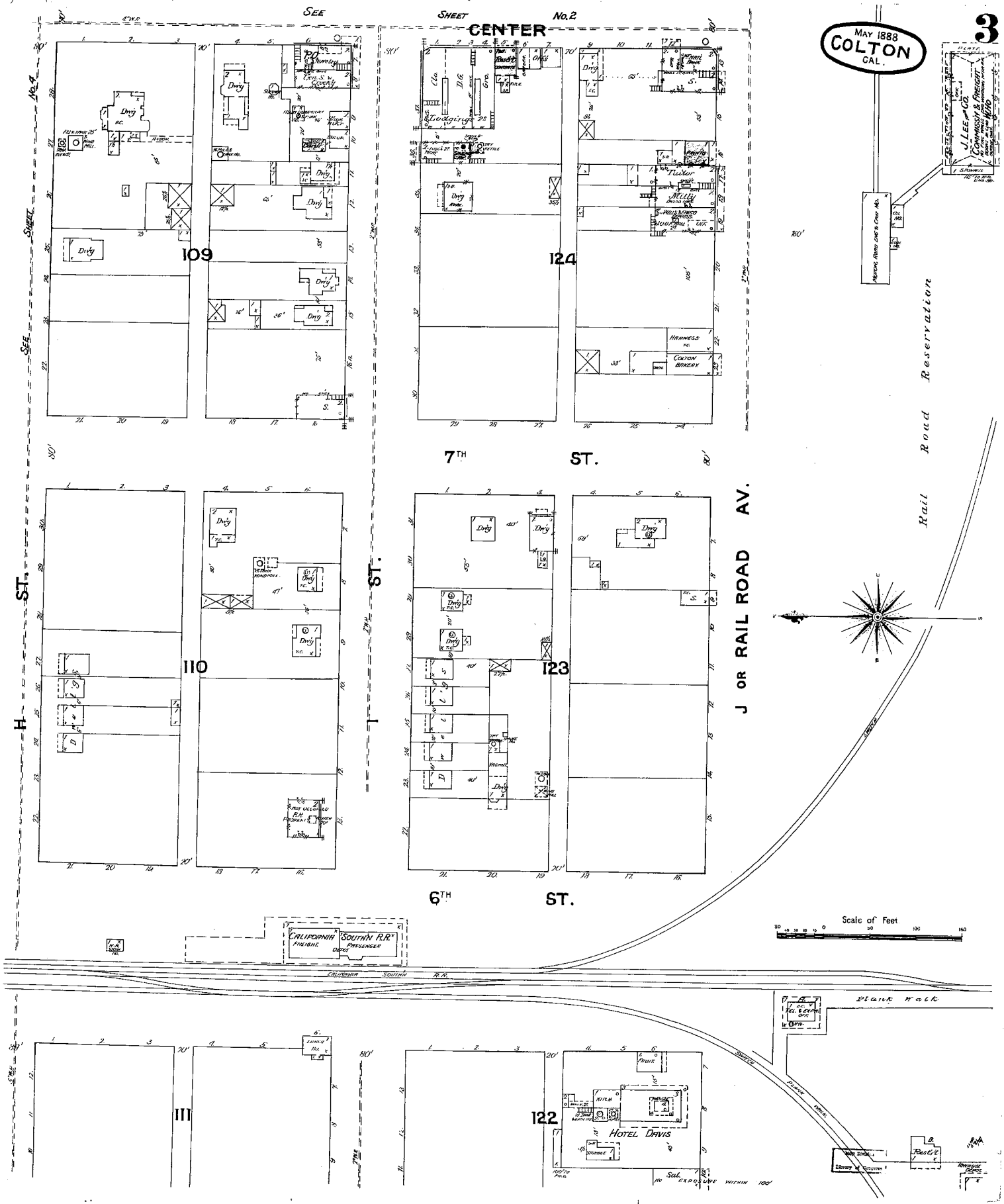
See Sheet No.2
CENTER
MAY 1888
COLTON
CAL.
3
109
124
110
123
111
122
7TH ST.
6TH ST.
H ST.
I ST.
J OR RAIL ROAD AV.
Rail Road Reservation
CALIFORNIA SOUTHN R.R. FREIGHT
SOUTHN R.R. PASSENGER DEPOT
CALIFORNIA SOUTHN R.R.
HOTEL DAVIS
Plank Walk
Scale of Feet

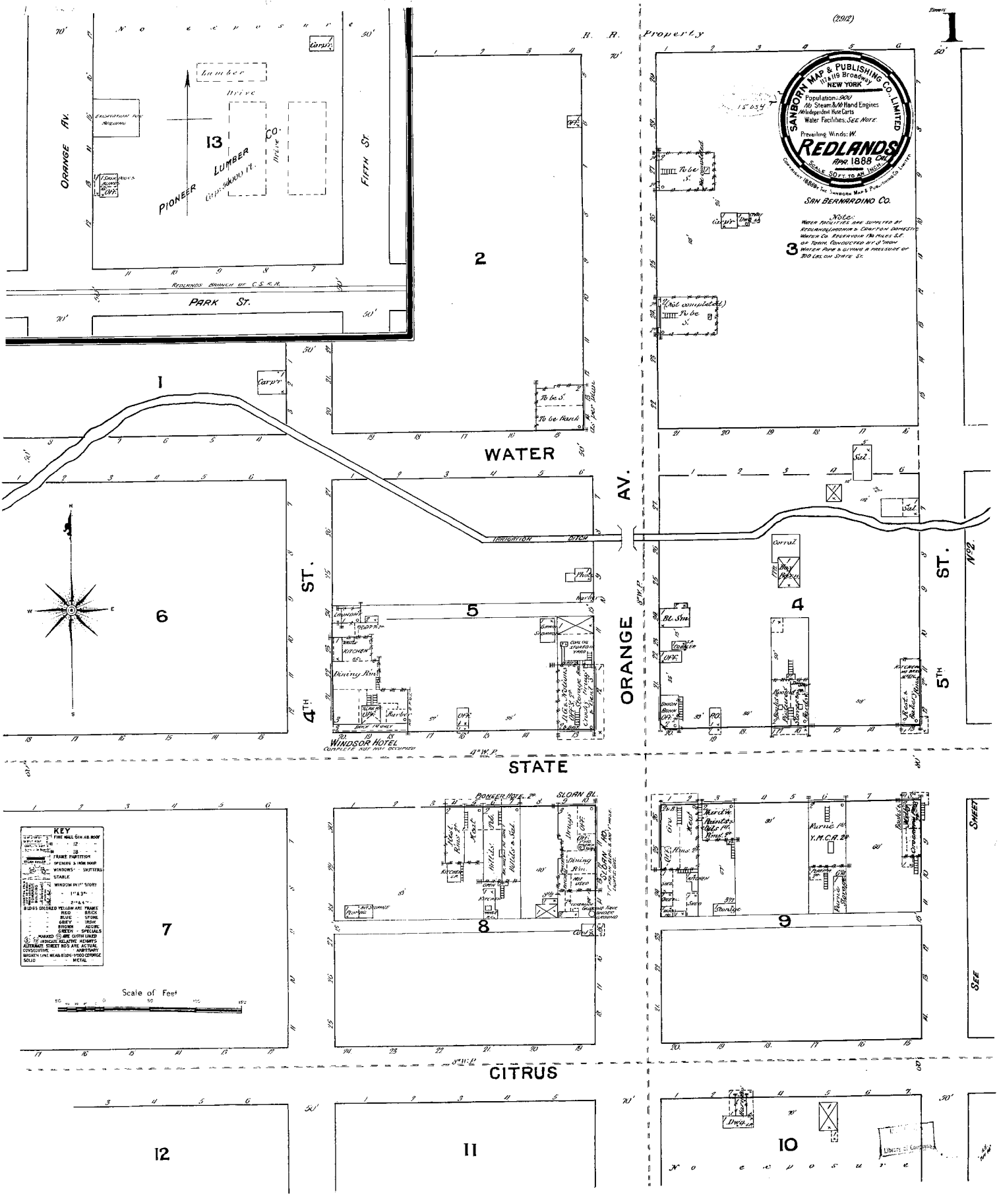
SANBORN MAP & PUBLISHING CO., LIMITED
117 & 119 Broadway
NEW YORK
Population: 900
No Steam & 2/0 Hand Engines
No Independent Hose Carts
Water Facilities: SEE NOTE
Prevailing Winds: W.
REDLANDS
CAL.
APR. 1888
SCALE 50 FT. TO AN INCH.
SAN BERNARDINO CO.
Note:
WATER FACILITIES ARE SUPPLIED BY REDLANDS, LUGONIA & CRAFTON DOMESTIC WATER CO. RESERVOIR 1 3/4 MILES S.E. OF TOWN, CONDUCTED BY 8" IRON WATER PIPE & GIVING A PRESSURE OF 200 LBS. ON STATE ST.
ORANGE AV.
FIFTH ST.
PARK ST.
REDLANDS BRANCH AT. S. F. R. R.
PIONEER LUMBER CO.
Lumber
Drive
Excavation for Building
Carpr.
Dwg.
R. R. Property
WATER
ORANGE AV.
IRRIGATION DITCH
4TH ST.
5TH ST.
STATE
CITRUS
WINDSOR HOTEL
COMPLETE BUT NOT OCCUPIED
PIONEER HOTEL
SLOAN BL.
Y.M.C.A.
Livery
Stable
Corral
Office
Dining Rm.
Kitchen
Parlor
Bar
Store
Bakery
Barber
Laundry
Billiards
Reading Room
Sitting Room
Bed Rooms
Hot & Cold Baths
Ice House
Coal Shed
Wood Shed
Engine & Boiler
Pump
Tank
To be S.
To be Frame
To be Brick
(Not completed)
KEY
FIRE WALL GIN AB ROOF
FRAME PARTITION
OPENING & IRON DOOR
WINDOWS - SHUTTERS
STABLE
WINDOW IN 1ST STORY
BRICK
STONE
IRON
ADOBE
SPECIALS
ARE CLOTH LINED
INDICATE RELATIVE HEIGHTS
ALTERNATE STREET NO'S ARE ACTUAL
CONSECUTIVE - ARBITRARY
BROKEN LINE MEANS BLDG. WOOD CORNICE
SOLID - METAL
Scale of Feet
No exposure
SEE SHEET
1
2
3
4
5
6
7
8
9
10
11
12
13

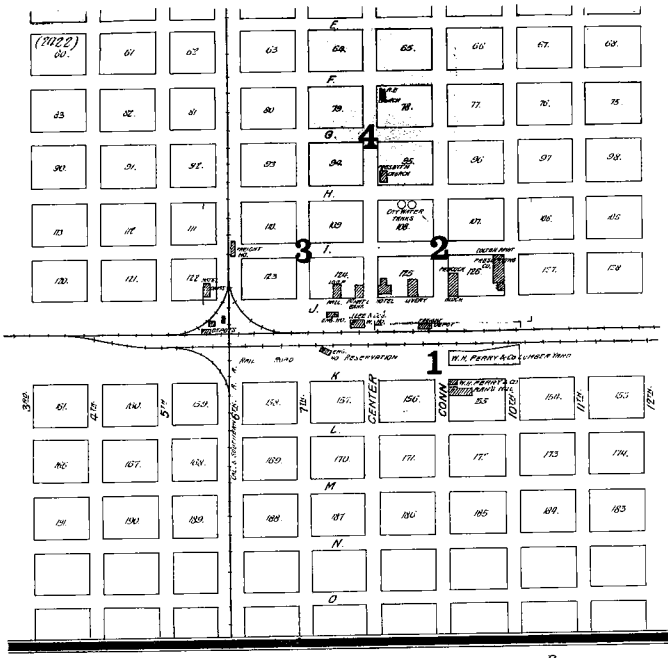

INDEX.

STREETS.

	Sheet
C	
Center, ... E St. to H St.	4
" East Side, ... H St. to J St.	*2
" West Side, ... " " "	*3
" East Side, ... J St. to L St.	*1
Conn, ... E St. to H St.	4
" ..... H St. to J St.	2
" ..... J St. to L St.	1
F	
F Street, ... Seventh to E. of Conn	4
G	
G Street, ... Seventh to E. of Conn	4
H	
H Street, South Side, ... Sixth to Center	*3
" " " ..... Center to Tenth	*2
" " North Side, Seventh to E. of Conn	*4
I	
I Street, ... Sixth to Center	3
" ..... Center to Tenth	2
J	
J Street, ... W. of Sixth to Center	3
" ..... Center to Tenth	2
K	
K Street, ... Center to Tenth	1
L	
L Street, North Side, ... Center to Tenth	*1
R	
Railroad Ave., ... W. of Sixth to Center	3
" ..... Center to Tenth	2
S	
Seventh, East Side, ... F St. to H St.	*4
" ..... H St. to J St.	3
Sixth, ... H St. to J St.	3
T	
Tenth, ... H St. to J St.	2
" ..... J St. to L St.	1
W	
Willis, ... H St. to J St.	2

SPECIALS.

A	
Archibald Hotel, ...	2
C	
Cal. So. R. R. Depot, ...	3
Colton Fruit Preserving Co., ...	2
" Hotel, ...	2
D	
Davis Hotel, ...	3
G	
Gilmore Block, ...	2
H	
Hotel Davis, ...	3
K	
Kemiston, Brazelton & Co., Stables, ...	2
L	
Lee, J., & Co., Warehouse, ...	3
M	
Methodist Episcopal Church, ...	4
P	
Palace Hotel, ...	2
Peacock Block, ...	2
Perry, W. H., & Co., Planing Mill, ...	1
Presbyterian Church, ...	4
S	
So. Pac. R. R. Depot, ...	1
Stetson & Little, Livery, ...	2
T	
Transcontinental Hotel, ...	2
U	
Union Ice House, ...	1

* Indicates only one side of Street shown.

4 Sheets **1**

SANBORN MAP & PUBLISHING CO. LIMITED
117 & 119 Broadway
NEW YORK

Population: 1200
No Steam & No Hand Engines
No Independent Hose Carts
Water Facilities: NOT GOOD.
Prevailing Winds W.

COLTON CAL
JAN. 1887.

SCALE 50 FEET TO AN INCH.

Copyrighted 1887 By The Sanborn Map & Publishing Co. Limited

Library of Congress
MAY 2 1887
Copy 2
9957

KEY



SEE SHEET R.

Reservation No 2.

R. R. CORRALS

TANK PLATFORM

SOU'N. PAC. R. R. Freight Ho. TICKET & TEL. OFF. UNION

UNION ICE CO.

Dwg. 1 SA

Dwg. 2

Dwg. 4

Dwg. 5

SOUTHERN PACIFIC R. R. OF CALIFORNIA

R. R. Coal Bins NO ROOF

R. R. TANK

R.

CENTER

CONN

I HAVE EXAMINED THE INSURANCE MAP OF COLTON CAL. JUST COMPLETED FOR THE SANBORN MAP & PUB. CO. (LIMITED) OF NEW YORK AND FIND IT TO BE THOROUGHLY RELIABLE AND COMPLETE.

W. A. Murphy

Scale of Feet.

Reservation

PLANING MILL & YARD

LUMBER

LINE HANG'S & CEMENT

PARTITION

SASH DOORS & BLINDS

Stored 500,000 Ft.

COS.

K ST.

H. PERRY & Co's Planing Mill NOT COMPLETE JAN. 1887

Dwg. SA

Dwg. BC.

W. TANK

STR.

WIND MILL

156

155

BL. STR.

L

ST.

10TH ST.

Library of Congress

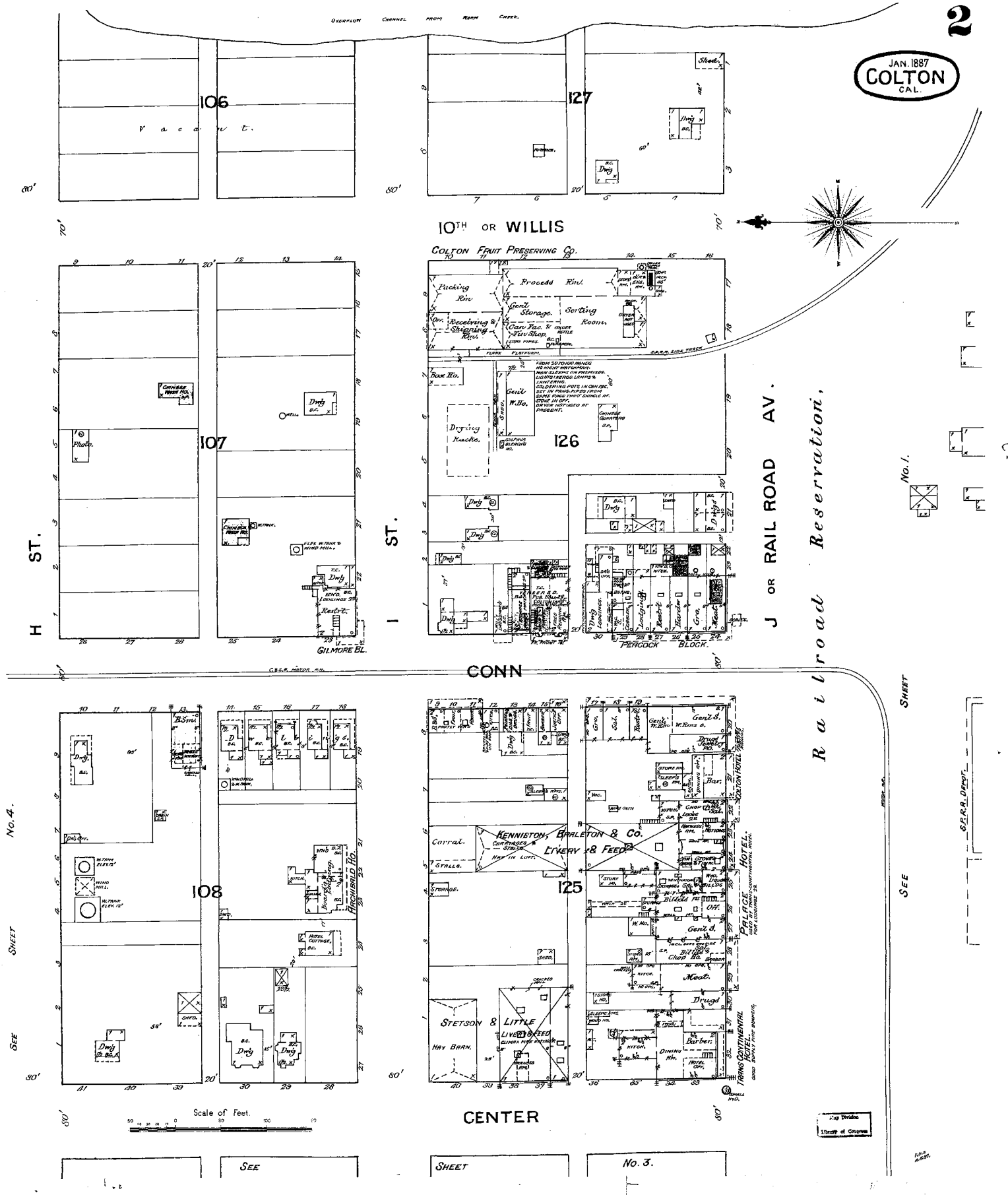
2
JAN. 1887
COLTON
CAL.
OVERFLOW CHANNEL FROM WARM CREEK.
106
Vacant.
127
10TH OR WILLIS
COLTON FRUIT PRESERVING CO.
Packing Rm.
Process Rm.
Gen'l Storage.
Sorting Room.
Receiving & Shipping Rm.
Can Fac. & Tin Shop.
Box Ho.
Gen'l W. Ho.
Drying Racks.
126
107
H ST.
I ST.
J OR RAIL ROAD AV.
Railroad Reservation,
No. 1.
GILMORE BL.
PEACOCK BLOCK.
CONN
108
125
ARCHIBALD HO.
KENNISTON, BRALETON & CO.
LIVERY & FEED
Corral.
STETSON & LITTLE
HAY BARN.
PALACE HOTEL.
TRANS CONTINENTAL HOTEL.
COLTON HOTEL
Scale of Feet.
CENTER
SEE SHEET No. 4.
SEE SHEET No. 3.
S.P.R.R. DEPOT.
Map Division
Library of Congress

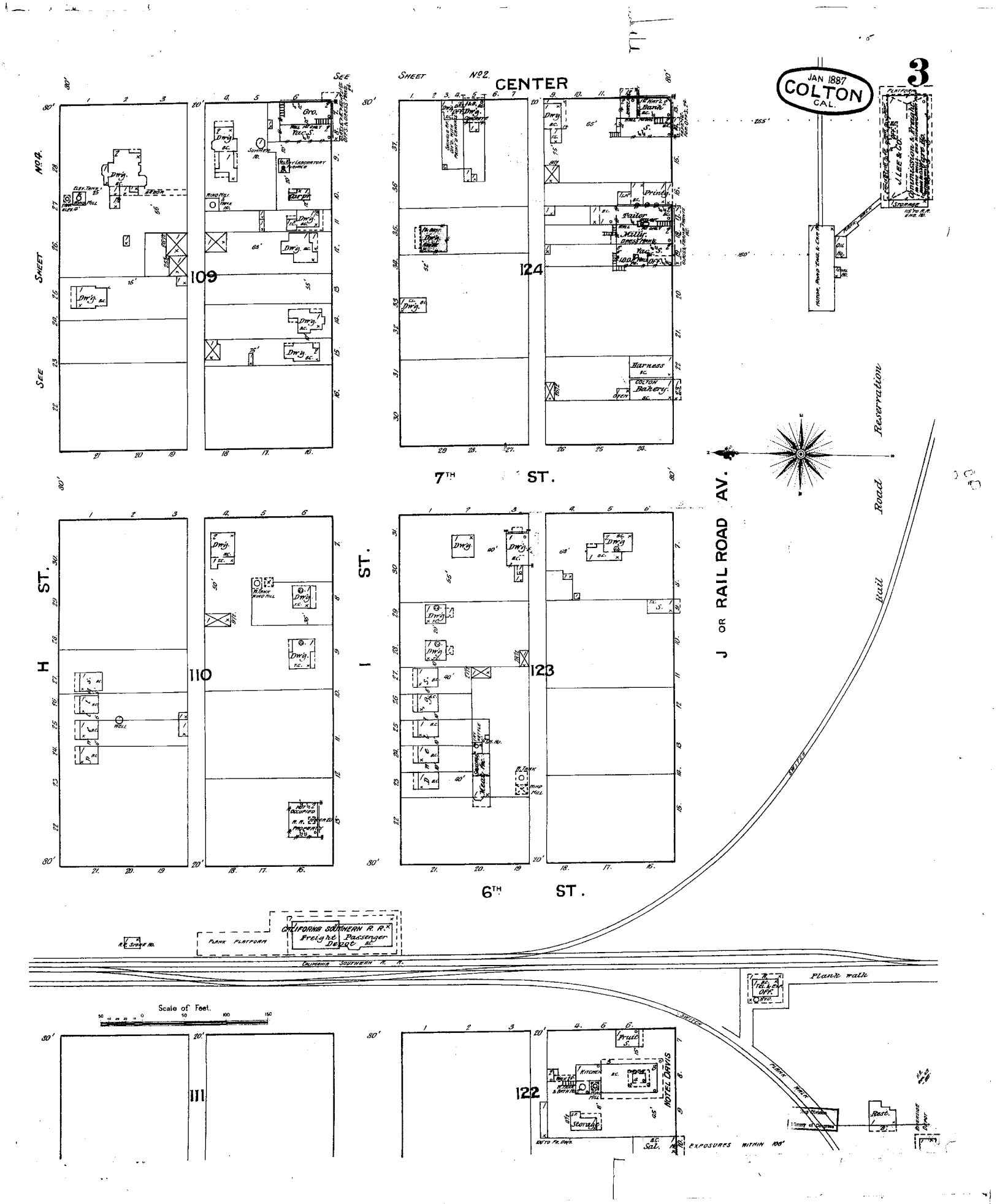

JAN 1887
COLTON
CAL.
3
SEE SHEET No. 2.
CENTER
SEE SHEET No. 4.
109
124
7TH ST.
H ST.
I ST.
110
123
6TH ST.
J OR RAIL ROAD AV.
Rail Road Reservation
CALIFORNIA SOUTHERN R. R.
Freight Passenger Depot
PLANK PLATFORM
Plank walk
Scale of Feet.
111
122
NOTEL DAVIS
EXPOSURES WITHIN 100'

1887

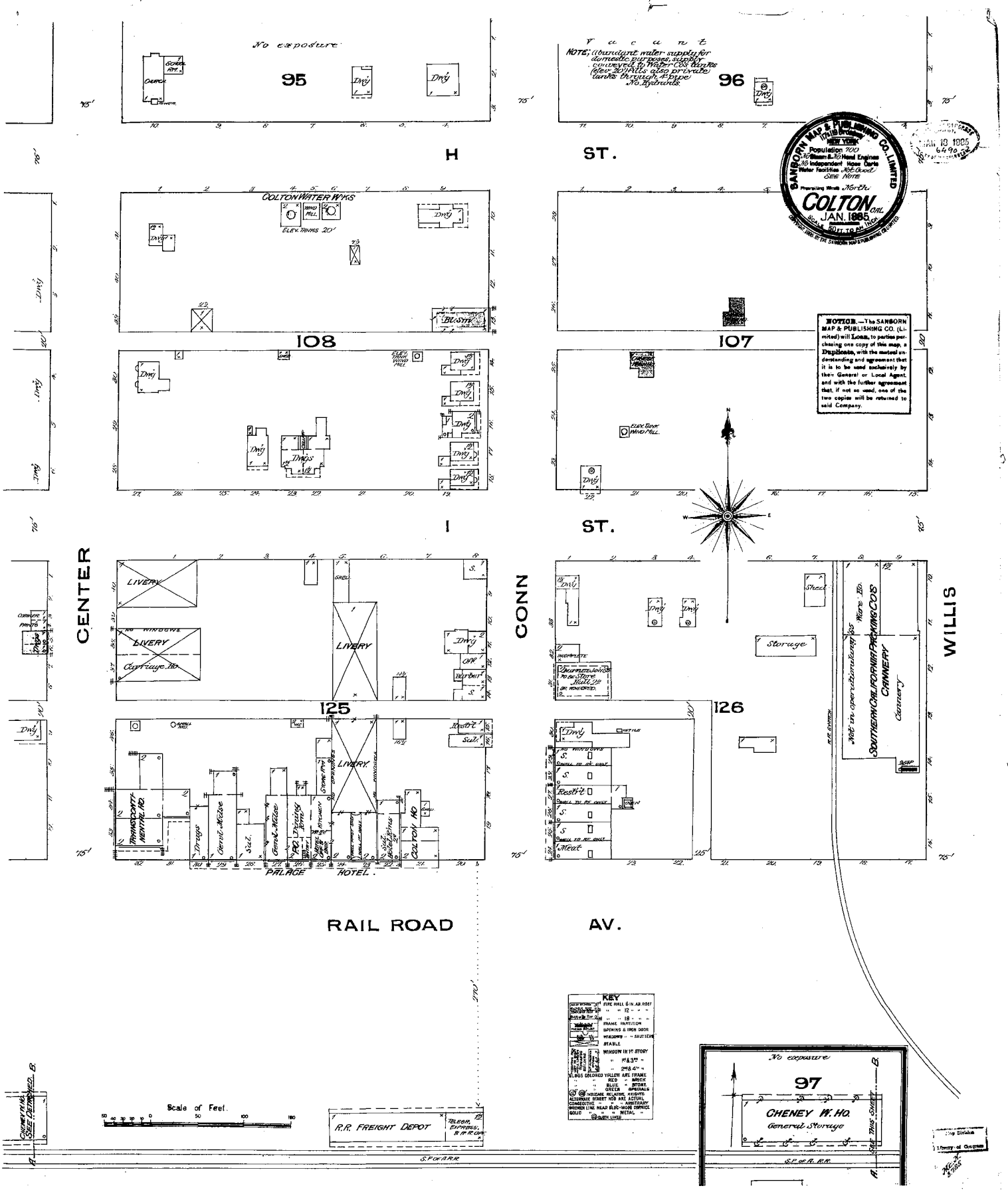

No exposure
95
Vacant
NOTE; Abundant water supply for domestic purposes, supply conveyed to Water Co's tanks (elev. 20') Fills also private tanks through 4" pipe No. Hydrants.
96
H ST.
COLTON WATER W'KS
ELEV. TANKS 20'
108
107
I ST.
CENTER
CONN
WILLIS
LIVERY
Carriage Ho.
125
126
Storage
Not in operation
SOUTHERN CALIFORNIA PACKING CO'S CANNERY
Cannery
TRANSCONTINENTAL HO.
Drugs
Genl. Mdse
Sal.
Genl. Mdse
P.O.
Dining Rm
COLTON HO
PALACE HOTEL
RAIL ROAD AV.
KEY
No exposure
97
CHENEY W. HO.
General Storage
Scale of Feet.
R.R. FREIGHT DEPOT
S.P. of A. R.R.
SANBORN MAP & PUBLISHING CO. LIMITED
NEW YORK
Population 700
No Steam & No Hand Engines
No Independent Hose Carts
Water Facilities Not Good
SEE NOTE
Preparing Wind North
COLTON CAL.
JAN. 1885
NOTICE.—The SANBORN MAP & PUBLISHING CO. (Limited) will Loan, to parties purchasing one copy of this map, a Duplicate, with the mutual understanding and agreement that it is to be used exclusively by their General or Local Agent, and with the further agreement that, if not so used, one of the two copies will be returned to said Company.

Appendix H Caltrans ISA Checklist

Initial Site Assessment (ISA) Checklist

Project Information

District 8 County LA/SBD Route 10 Post Mile 07-LA-10-PM44.9/PM48.3 and 08-SB-10-00.0/PM37.0 EA OC2500

Description: The California Department of Transportation (Caltrans), in cooperation with the San Bernardino Associated Governments (SANBAG), proposes to add freeway lanes through all or a portion of the 33-mile stretch of Interstate 10 (I-10) from the Los Angeles/San Bernardino (LA/SB) County Line to Ford Street in San Bernardino County. The project limits including transition areas extend from approximately 0.4 miles west of White Avenue in the City of Pomona at Post Mile (PM) 44.9 to Live Oak Canyon Road in the City of Yucaipa at PM 37.0.

Is the project on the HW Study Minimal-Risk Projects List (HW1)? NO

Project Manager Mr. Raghuram Radhakrishnan phone# (909)383-6288
Project Engineer Mr. Gideon Agra phone # (909) 383-2059

Project Screening

Attach the project location map to this checklist to show location of all known and/or potential HW sites identified.

1. Project Features: New R/W? YES Excavation? YES Railroad Involvement? YES
   Structure demolition/modification? YES Subsurface utility relocation? YES
2. Project Setting Approximately 2 miles west of the Los Angeles/San Bernardino county line in the City of Pomona to Ford Street in the City of Redlands
   Rural or Urban Urban
   Current land uses I-10.
   Adjacent land uses industrial, commercial, railroad, and residential
   (industrial, light industry, commercial, agricultural, residential, etc.)
3. Check federal, State, and local environmental and health regulatory agency records as necessary, to see if any known hazardous waste site is in or near the project area. If a known site is identified, show its location on the attached map and attach additional sheets, as needed, to provide pertinent information for the proposed project.
4. Conduct Field Inspection. Date October 24, 2009

STORAGE STRUCTURES / PIPELINES:

Underground tanks	YES	Surface tanks	NO
Sumps	NO	Ponds	NO
Drums	NO	Basins	NO
Transformers	NO	Landfill	NO

Other None identified

Initial Site Assessment (ISA) Checklist
(Continued)

CONTAMINATION: (spills, leaks, illegal dumping, etc.)

Surface staining NO Oil sheen NO

Odors NO Vegetation damage NO

Other Possible ADL contamination along roadside

HAZARDOUS MATERIALS: (asbestos, lead, etc.)

Buildings YES Spray-on fireproofing NO

Pipe wrap NO Friable tile NO

Acoustical plaster NO Serpentine NO

Paint: Paint used for lane striping may contain lead-based paint (LBP) or other hazardous materials and used in structures identified for acquisition may exceed hazardous waste criteria under Title 22, California Code of Regulations, and require disposal in a Class I disposal site.

Other ACM may be present in expansion joint compound materials on bridges/overcrossings and in structures identified for acquisition. If sampling has not been previously conducted, then ACM may be present on these structures. Wooden utility poles and rail ties may be coated with creosote.

5. Additional record search, as necessary, of subsequent land uses that could have resulted in a hazardous waste site.

6. Other comments and/or observations: For item #3 and 5, see the attached ISA. Multiple sites identified in the database reports constituted an REC for the project. The former M&M Smog and Muffler site located at 1915 Tippecanoe in San Bernardino discharged gasoline, which affected soil and groundwater. Remediation activities are ongoing. Several properties have preliminarily been identified for acquisition. Concerns at these properties include USTs, LBP and ACM. See the attached ISA for more details

ISA Determination

Does the project have potential hazardous waste involvement? Yes If there is known or potential hazardous waste involvement, is additional ISA work needed before task orders can be prepared for the Investigation? Yes If "YES," explain; then give an estimate of additional time required:
LBP, ACM, and ADL surveys should all be conducted if they have not been already as parts of other projects. LBP and ACM surveys should take approximately 4 to 6 weeks (for sampling and report generation). ADL surveys would take approximately 4 to 6 weeks (for sampling and report generations).

A brief memo should be prepared to transmit the ISA conclusions to the Project Manager and Project Engineer.

ISA Conducted by Angela K Schnapp **Date** November 14, 2013

Appendix I RECs Identified on Project Plans

Alternative 2 – HOV RECs

Dist	COUNTY	ROUTE	POST MILES TOTAL PROJECT	SHEET No.	TOTAL SHEETS
07, 08	LA,SBd	10	44.9/48.3, 0.0/R37.0		

REGISTERED CIVIL ENGINEER DATE

PLANS APPROVAL DATE

REGISTERED PROFESSIONAL ENGINEER — No. Exp. CIVIL — STATE OF CALIFORNIA

THE STATE OF CALIFORNIA OR ITS OFFICERS OR AGENTS SHALL NOT BE RESPONSIBLE FOR THE ACCURACY OR COMPLETENESS OF SCANNED COPIES OF THIS PLAN SHEET.

PARSONS
2201 DUPONT DRIVE
SUITE 200
IRVINE, CA 92612

SAN BERNARDINO
ASSOCIATED GOVERNMENTS
1170 W. 3RD STREET
SAN BERNARDINO, CA 92410

NOTE:

FOR ACCURATE RIGHT OF WAY DATA, CONTACT
RIGHT OF WAY ENGINEERING AT THE DISTRICT OFFICE.

LEGEND:

- ACQUISITION - RESIDENTIAL
- ACQUISITION - COMMERCIAL
- ACQUISITION - PUBLIC
- ACQUISITION - TEMPORARY CONSTRUCTION EASEMENT
- ACQUISITION - FOOTING EASEMENT
- RIGHT OF WAY (EXISTING)
- PARCEL

AREAS SUSPECTED TO BE CONTAMINATED WITH ADL AND/OR HP

WOODEN UTILITY POLES SUSPECTED TO BE CONTAMINATED WITH CREOSOTE

ABBREVIATION:

ACQ = ACQUISITION
ESMT = EASEMENT
TCE = TEMPORARY CONSTRUCTION EASEMENT
F = FULL
P = PARTIAL
ACM = ASBESTOS CONTAINING MATERIAL
ADL = AERIALLY DEPOSITED LEAD
APN = ASSESSOR'S PARCEL NUMBER
HP = HERBICIDES/PESTICIDES
LBP = LEAD BASED PAINT

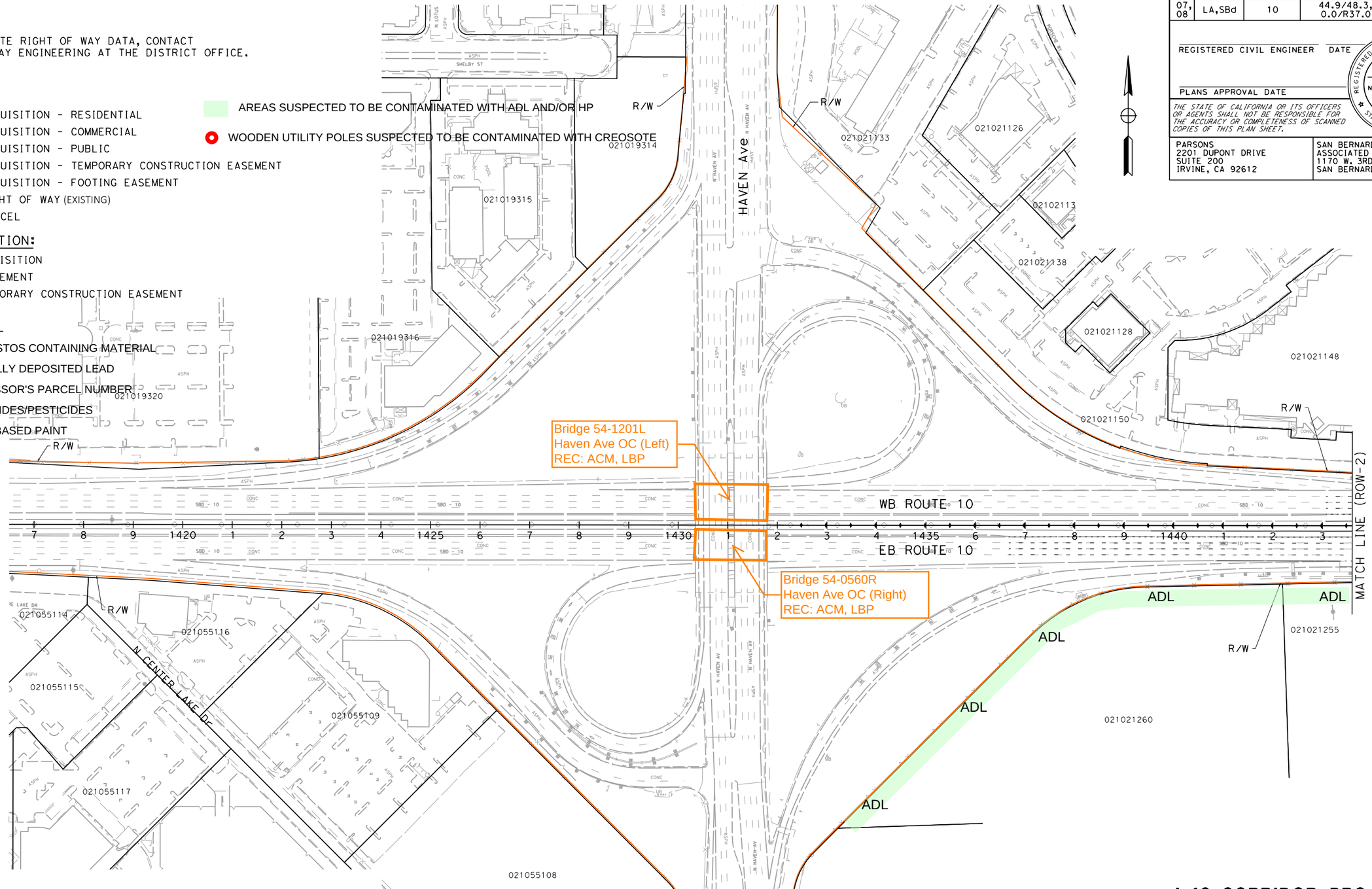

I-10 CORRIDOR PROJECT
ALTERNATIVE 2 - HOV

RIGHT OF WAY EXHIBIT

SCALE: 1"=100'

ROW-1

REVISED BY | DATE REVISED
CALCULATED-DESIGNED BY | CHECKED BY
SUPERVISOR | CONSULTANT FUNCTIONAL

STATE OF CALIFORNIA - DEPARTMENT OF TRANSPORTATION

Caltrans

FILE: c:\pw_working\ptgpwise\p006240a\dms55414\80C250ea01.dgn
DATE: 6/30/2014
SCALE: 200.000 FT / in.
PLTDRV: c:\pw_working\ptgpwise\p006240a\dms11231\I-10_STRIPMAPS_pdf_half_size.plt
PENTBL: pw:\\txplo02pwinf01.parsons.com:PTGPWISE\Documents\I-10_HOV\CADSTANDARDS\PEN_TBL\I-10.tbl

LAST REVISION 00-00-00
DATE PLOTTED => 6/30/2014
TIME PLOTTED => 4:29:07 PM

BORDER LAST REVISED 7/2/2010

USERNAME => p006240A
DGN FILE => c:\pw_working\ptgpwise\p006240a\dms55414\80C250ea01.dgn

RELATIVE BORDER SCALE IS IN INCHES 0 1 2 3

UNIT 0000

PROJECT NUMBER & PHASE 08000000401

NOTE:

FOR ACCURATE RIGHT OF WAY DATA, CONTACT
RIGHT OF WAY ENGINEERING AT THE DISTRICT OFFICE.

Dist	COUNTY	ROUTE	POST MILES TOTAL PROJECT	SHEET No.	TOTAL SHEETS
07, 08	LA,SBd	10	44.9/48.3, 0.0/R37.0		

REGISTERED CIVIL ENGINEER DATE

PLANS APPROVAL DATE

REGISTERED PROFESSIONAL ENGINEER No. Exp. CIVIL STATE OF CALIFORNIA

THE STATE OF CALIFORNIA OR ITS OFFICERS OR AGENTS SHALL NOT BE RESPONSIBLE FOR THE ACCURACY OR COMPLETENESS OF SCANNED COPIES OF THIS PLAN SHEET.

PARSONS
2201 DUPONT DRIVE
SUITE 200
IRVINE, CA 92612

SAN BERNARDINO
ASSOCIATED GOVERNMENTS
1170 W. 3RD STREET
SAN BERNARDINO, CA 92410

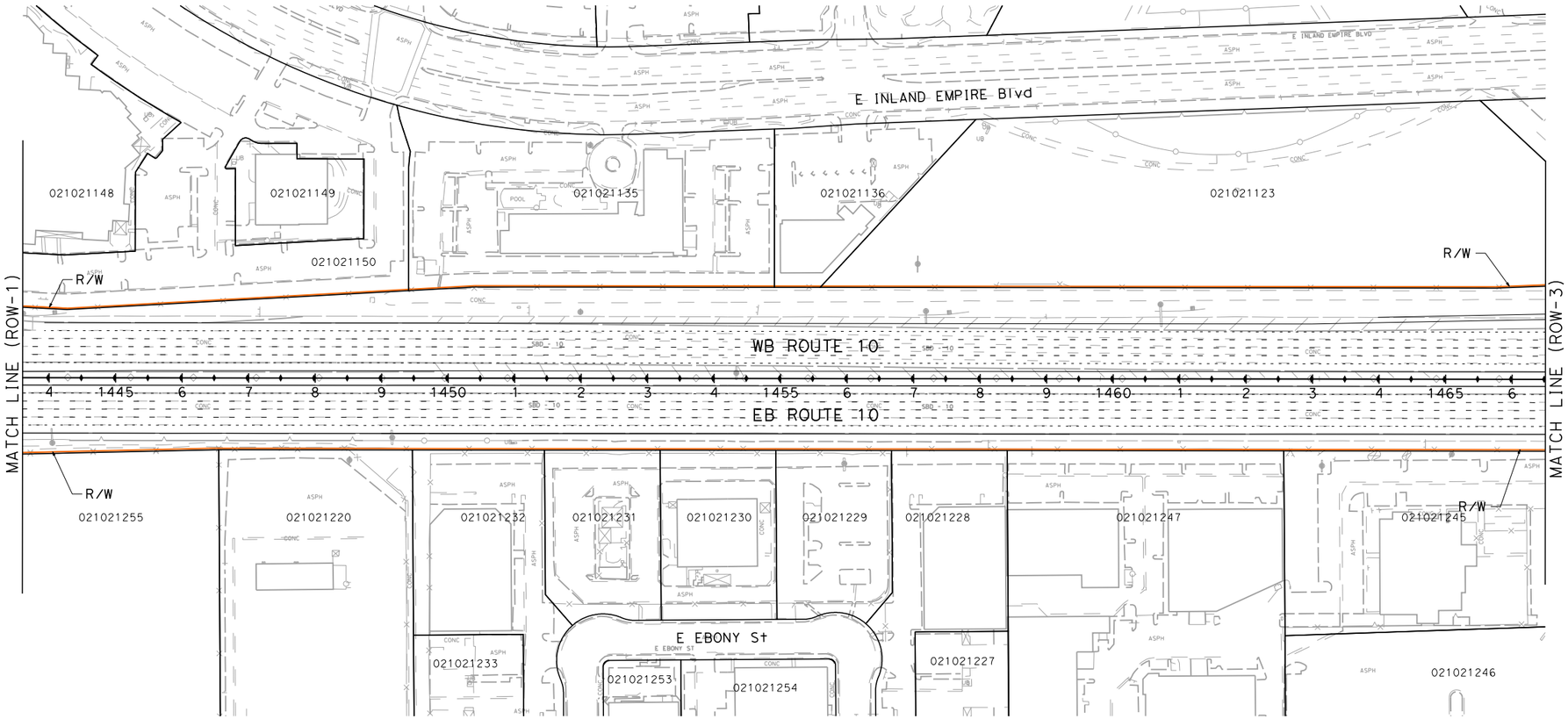

I-10 CORRIDOR PROJECT
ALTERNATIVE 2 - HOV

RIGHT OF WAY EXHIBIT

SCALE: 1"=100'

ROW-2

REVISED BY | DATE REVISED | CALCULATED-DESIGNED BY | CHECKED BY | CONSULTANT FUNCTIONAL SUPERVISOR

STATE OF CALIFORNIA - DEPARTMENT OF TRANSPORTATION

Caltrans

FILE: c:\pw_working\ptgpwise\p006240a\dms55414\80C250ea02.dgn
USER: p006240A
SCALE: 200.000 FT. / 2.000 in.
PLTDRV: c:\pw_working\ptgpwise\p006240a\dms11231\1-10_STRIPMAPS_pdf_half_size.plt
PENTBL: pw:\\txpla02pwinf01.parsons.com:PTGPWISE\Documents\1-10_HOV\CAD\STANDARDS\PEN_TBL\1-10.tbl

LAST REVISION 00-00-00 | DATE PLOTTED => 6/30/2014 | TIME PLOTTED => 4:29:19 PM

BORDER LAST REVISED 7/2/2010 | USERNAME => p006240A | DGN FILE => c:\pw_working\ptgpwise\p006240a\dms55414\80C250ea02.dgn | RELATIVE BORDER SCALE IS IN INCHES 0 1 2 3 | UNIT 0000 | PROJECT NUMBER & PHASE 08000000401

NOTE:

FOR ACCURATE RIGHT OF WAY DATA, CONTACT
RIGHT OF WAY ENGINEERING AT THE DISTRICT OFFICE.

Dist	COUNTY	ROUTE	POST MILES TOTAL PROJECT	SHEET No.	TOTAL SHEETS
07, 08	LA,SBd	10	44.9/48.3, 0.0/R37.0		

REGISTERED CIVIL ENGINEER DATE

PLANS APPROVAL DATE

REGISTERED PROFESSIONAL ENGINEER — No. Exp. CIVIL — STATE OF CALIFORNIA

THE STATE OF CALIFORNIA OR ITS OFFICERS OR AGENTS SHALL NOT BE RESPONSIBLE FOR THE ACCURACY OR COMPLETENESS OF SCANNED COPIES OF THIS PLAN SHEET.

PARSONS
2201 DUPONT DRIVE
SUITE 200
IRVINE, CA 92612

SAN BERNARDINO
ASSOCIATED GOVERNMENTS
1170 W. 3RD STREET
SAN BERNARDINO, CA 92410

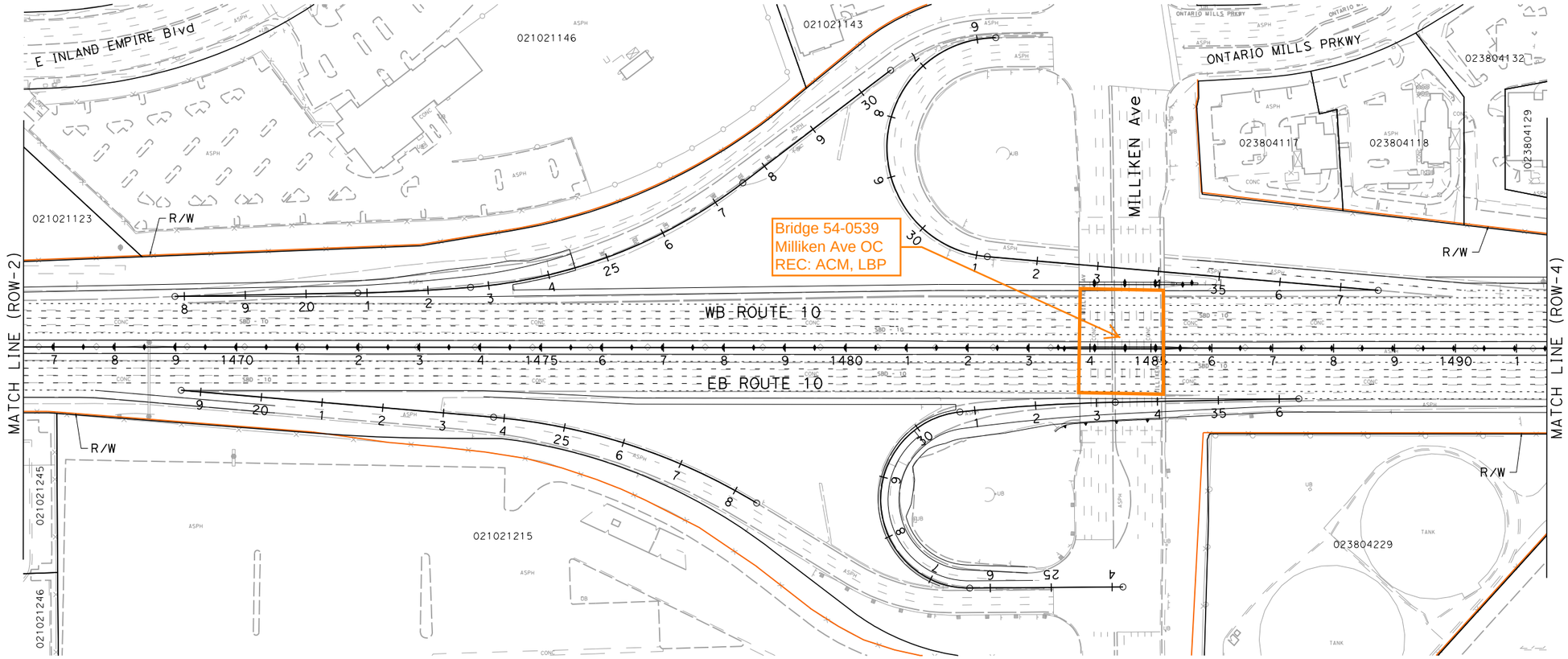

I-10 CORRIDOR PROJECT
ALTERNATIVE 2 - HOV

RIGHT OF WAY EXHIBIT

SCALE: 1"=100'

ROW-3

STATE OF CALIFORNIA - DEPARTMENT OF TRANSPORTATION

Caltrans

CONSULTANT FUNCTIONAL SUPERVISOR

CALCULATED-DESIGNED BY

CHECKED BY

REVISED BY	DATE REVISED

LAST REVISION 00-00-00

DATE PLOTTED => 6/30/2014
TIME PLOTTED => 4:29:30 PM

FILE: c:\pw_working\ptgpwise\p006240a\dms55414\80C250ea03.dgn
DATE: 6/30/2014
SCALE: 200.000 FT / in.
PLTDRV: c:\pw_working\ptgpwise\p006240a\dms11231\I-10_STRIPNAPS_pdf_half_size.plt
PENTBL: pw:\\txplo02pwinf01.parsons.com:PTGPWISE\Documents\I-10_HOV\CAD\STANDARDS\PEN_TBL\I-10.tbl

BORDER LAST REVISED 7/2/2010

USERNAME => p006240A
DGN FILE => c:\pw_working\ptgpwise\p006240a\dms55414\80C250ea03.dgn

RELATIVE BORDER SCALE IS IN INCHES 0 1 2 3

UNIT 0000

PROJECT NUMBER & PHASE 08000000401

NOTE:

FOR ACCURATE RIGHT OF WAY DATA, CONTACT
RIGHT OF WAY ENGINEERING AT THE DISTRICT OFFICE.

Dist	COUNTY	ROUTE	POST MILES TOTAL PROJECT	SHEET No.	TOTAL SHEETS
07, 08	LA,SBd	10	44.9/48.3, 0.0/R37.0		

REGISTERED CIVIL ENGINEER DATE

PLANS APPROVAL DATE

REGISTERED PROFESSIONAL ENGINEER — No. Exp. CIVIL — STATE OF CALIFORNIA

THE STATE OF CALIFORNIA OR ITS OFFICERS OR AGENTS SHALL NOT BE RESPONSIBLE FOR THE ACCURACY OR COMPLETENESS OF SCANNED COPIES OF THIS PLAN SHEET.

PARSONS
2201 DUPONT DRIVE
SUITE 200
IRVINE, CA 92612

SAN BERNARDINO
ASSOCIATED GOVERNMENTS
1170 W. 3RD STREET
SAN BERNARDINO, CA 92410

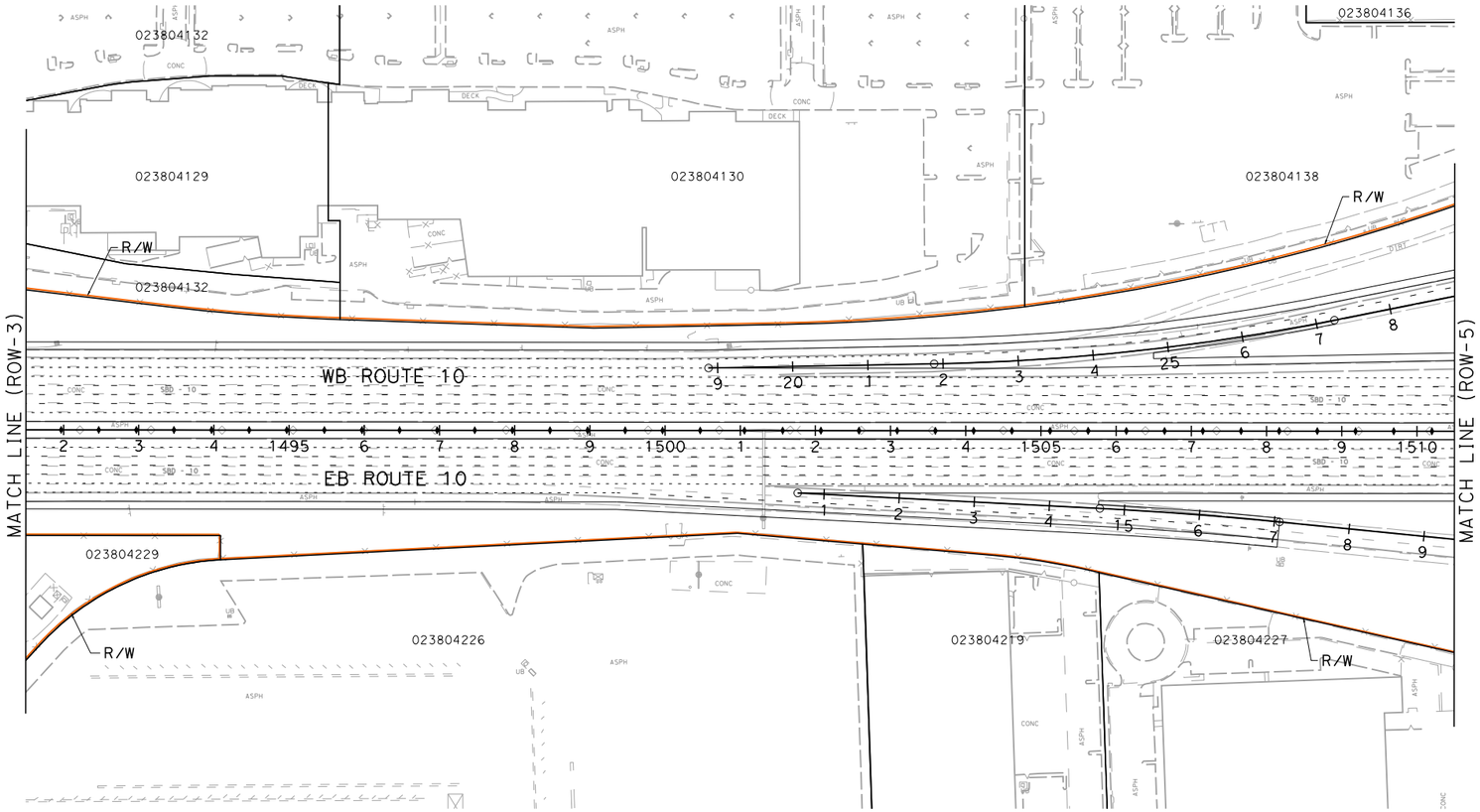

I-10 CORRIDOR PROJECT
ALTERNATIVE 2 - HOV

RIGHT OF WAY EXHIBIT

SCALE: 1"=100'

ROW-4

REVISED BY | DATE REVISED

CALCULATED-DESIGNED BY | CHECKED BY

STATE OF CALIFORNIA - DEPARTMENT OF TRANSPORTATION | CONSULTANT FUNCTIONAL SUPERVISOR

Caltrans

FILE: c:\pw_working\ptgpwise\p006240a\dms55414\80C250ea04.dgn
USERNAME: p006240a
SCALE: 200.000 FT. / in.
PLTDRV: c:\pw_working\ptgpwise\p006240a\dms11231\I-10_STRIPMAPS_pdf_half_size.plt
PENTBL: pw:\\txpla02pwinf01.parsons.com:PTGPWISE\Documents\I-10_HOV\CAD\STANDARDS\PEN_TBL\I-10.tbl

LAST REVISION 00-00-00 | DATE PLOTTED => 6/30/2014 | TIME PLOTTED => 4:29:39 PM

BORDER LAST REVISED 7/2/2010 | USERNAME => p006240A | DGN FILE => c:\pw_working\ptgpwise\p006240a\dms55414\80C250ea04.dgn | RELATIVE BORDER SCALE IS IN INCHES 0 1 2 3 | UNIT 0000 | PROJECT NUMBER & PHASE 08000000401

NOTE:

FOR ACCURATE RIGHT OF WAY DATA, CONTACT RIGHT OF WAY ENGINEERING AT THE DISTRICT OFFICE.

Dist	COUNTY	ROUTE	POST MILES TOTAL PROJECT	SHEET No.	TOTAL SHEETS
07, 08	LA,SBd	10	44.9/48.3, 0.0/R37.0		

REGISTERED CIVIL ENGINEER DATE

PLANS APPROVAL DATE

REGISTERED PROFESSIONAL ENGINEER No. Exp. CIVIL STATE OF CALIFORNIA

THE STATE OF CALIFORNIA OR ITS OFFICERS OR AGENTS SHALL NOT BE RESPONSIBLE FOR THE ACCURACY OR COMPLETENESS OF SCANNED COPIES OF THIS PLAN SHEET.

PARSONS
2201 DUPONT DRIVE
SUITE 200
IRVINE, CA 92612

SAN BERNARDINO ASSOCIATED GOVERNMENTS
1170 W. 3RD STREET
SAN BERNARDINO, CA 92410

Bridge 54-0927F
W10-N15 Bridge over Day Canyon
REC: ACM, LBP

Bridge 54-0914F
W10-S15 Bridge over Day Canyon
REC: ACM, LBP

Bridge 54-0351
Day Canyon Channel Bridge
REC: ACM, LBP

MATCH LINE (ROW-4)

MATCH LINE (ROW-6)

WB ROUTE 10

EB ROUTE 10

SB ROUTE 15

NB ROUTE 15

S15-W10

E10-N15

W10-N15

W10-S15

E10-S15

S15-E10

N15-W10

N15-E10

DAY CREEK CHANNEL

S WINEVILLE Ave

R/W

023804301

023804138

023827111

023804227

023804228

023804223

023804225

023804414

023804416

023805132

023805131

023805133

023805112

023805114

023805236

023805216

023805226

023805237

I-10 CORRIDOR PROJECT
ALTERNATIVE 2 - HOV

RIGHT OF WAY EXHIBIT

SCALE: 1"=100'

ROW-5

REVISED BY	DATE REVISED

CALCULATED-
DESIGNED BY

CHECKED BY

CONSULTANT FUNCTIONAL SUPERVISOR

STATE OF CALIFORNIA - DEPARTMENT OF TRANSPORTATION

Caltrans

FILE: c:\pw_working\ptgpwise\p006240a\dms55414\80C250ea05.dgn
DATE: 6/30/2014
SCALE: 200.000 FT. / in.
PLTDRV: c:\pw_working\ptgpwise\p006240a\dms11231\I-10_STRIPMAPS_pdf_half_size.plt
PENTBL: pw:\\txpla02pwint01.parsons.com:PTGPWISE\Documents\I-10_HOV\CAD\STANDARDS\PEN_TBL\I-10.tbl

LAST REVISION DATE PLOTTED => 6/30/2014
00-00-00 TIME PLOTTED => 4:29:48 PM

BORDER LAST REVISED 7/2/2010

USERNAME => p006240A
DGN FILE => c:\pw_working\ptgpwise\p006240a\dms55414\80C250ea05.dgn

RELATIVE BORDER SCALE IS IN INCHES 0 1 2 3

UNIT 0000

PROJECT NUMBER & PHASE 08000000401

NOTE:

FOR ACCURATE RIGHT OF WAY DATA, CONTACT
RIGHT OF WAY ENGINEERING AT THE DISTRICT OFFICE.

Dist	COUNTY	ROUTE	POST MILES TOTAL PROJECT	SHEET No.	TOTAL SHEETS
07, 08	LA,SBd	10	44.9/48.3, 0.0/R37.0		

REGISTERED CIVIL ENGINEER DATE

PLANS APPROVAL DATE

REGISTERED PROFESSIONAL ENGINEER — No. Exp. CIVIL — STATE OF CALIFORNIA

THE STATE OF CALIFORNIA OR ITS OFFICERS OR AGENTS SHALL NOT BE RESPONSIBLE FOR THE ACCURACY OR COMPLETENESS OF SCANNED COPIES OF THIS PLAN SHEET.

PARSONS
2201 DUPONT DRIVE
SUITE 200
IRVINE, CA 92612

SAN BERNARDINO
ASSOCIATED GOVERNMENTS
1170 W. 3RD STREET
SAN BERNARDINO, CA 92410

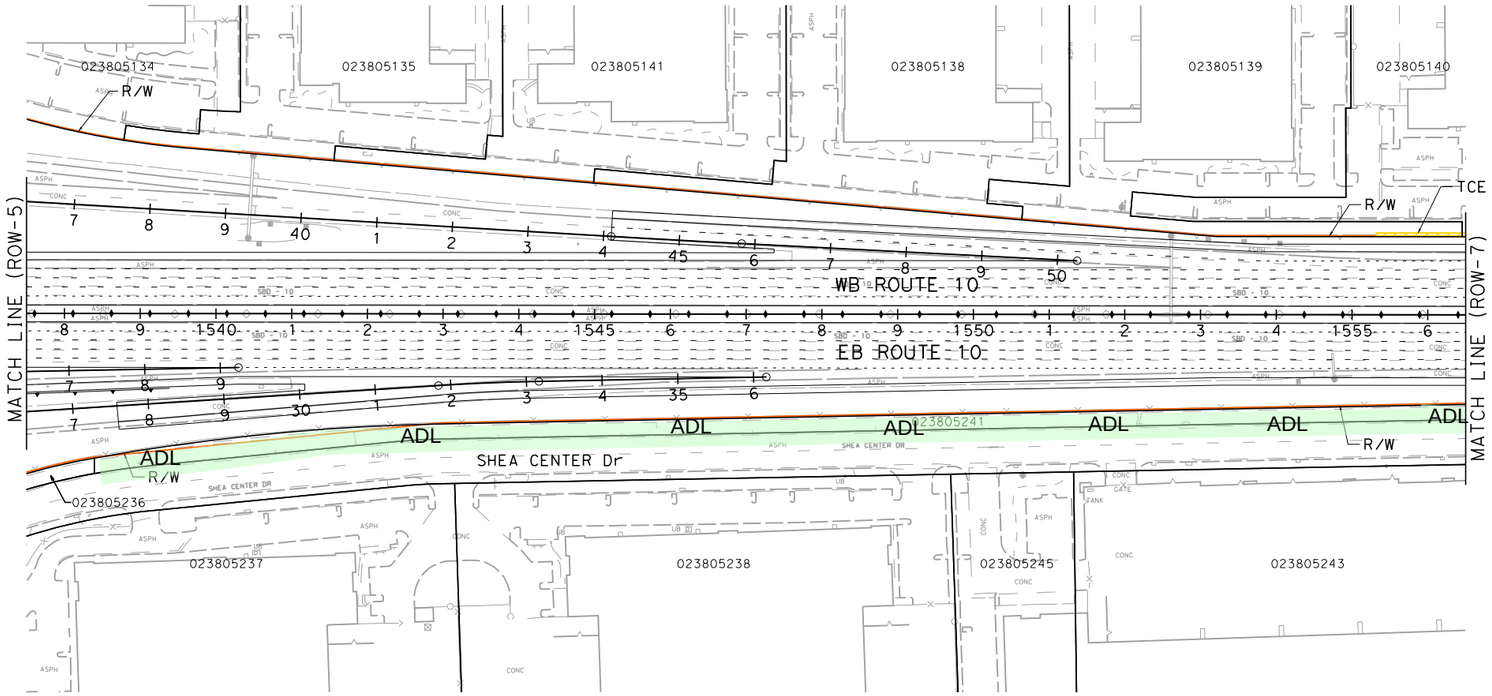

PARCEL DATA

APN	OWNER	LAND USE	TOTAL LOT (AC)	TYPE ACQ	R/W ACQ (SQFT)	TCE ACQ (SQFT)	FOOTING ESMT (SQFT)
023805139	PANCAL ONTARIO PHASE TWO 255 LLC	COMMERCIAL	6.73	-	0	434	0
023805140	PANCAL ONTARIO PHASE TWO 255 LLC	COMMERCIAL	6.47	-	0	207	0

I-10 CORRIDOR PROJECT
ALTERNATIVE 2 - HOV

RIGHT OF WAY EXHIBIT

SCALE: 1"=100'

ROW-6

REVISED BY | DATE REVISED

CALCULATED-DESIGNED BY | CHECKED BY

STATE OF CALIFORNIA - DEPARTMENT OF TRANSPORTATION | CONSULTANT FUNCTIONAL SUPERVISOR

FILE: c:\pw_working\ptgpwise\p006240a\dms55414\80C250ea06.dgn
TIME: 4:30:03 PM
SCALE: 200.000 FT / in.
PLTDRV: c:\pw_working\ptgpwise\p006240a\dms11231\I-10_STRIPMAPS_pdf_half_size.plt
PENTBL: pw:\\txplo02pwinfo1.parsons.com:PTGPWISE\Documents\I-10_HOV\CAD\STANDARDS\PEN_TBL\I-10.tbl

LAST REVISION 00-00-00 | DATE PLOTTED => 6/30/2014 | TIME PLOTTED => 4:30:03 PM

BORDER LAST REVISED 7/2/2010 | USERNAME => p006240A | DGN FILE => c:\pw_working\ptgpwise\p006240a\dms55414\80C250ea06.dgn | RELATIVE BORDER SCALE IS IN INCHES 0 1 2 3 | UNIT 0000 | PROJECT NUMBER & PHASE 08000000401

NOTE:

FOR ACCURATE RIGHT OF WAY DATA, CONTACT
RIGHT OF WAY ENGINEERING AT THE DISTRICT OFFICE.

Dist	COUNTY	ROUTE	POST MILES TOTAL PROJECT	SHEET No.	TOTAL SHEETS
07, 08	LA,SBd	10	44.9/48.3, 0.0/R37.0		

REGISTERED CIVIL ENGINEER DATE

PLANS APPROVAL DATE

REGISTERED PROFESSIONAL ENGINEER — No. Exp. CIVIL — STATE OF CALIFORNIA

THE STATE OF CALIFORNIA OR ITS OFFICERS OR AGENTS SHALL NOT BE RESPONSIBLE FOR THE ACCURACY OR COMPLETENESS OF SCANNED COPIES OF THIS PLAN SHEET.

PARSONS
2201 DUPONT DRIVE
SUITE 200
IRVINE, CA 92612

SAN BERNARDINO
ASSOCIATED GOVERNMENTS
1170 W. 3RD STREET
SAN BERNARDINO, CA 92410

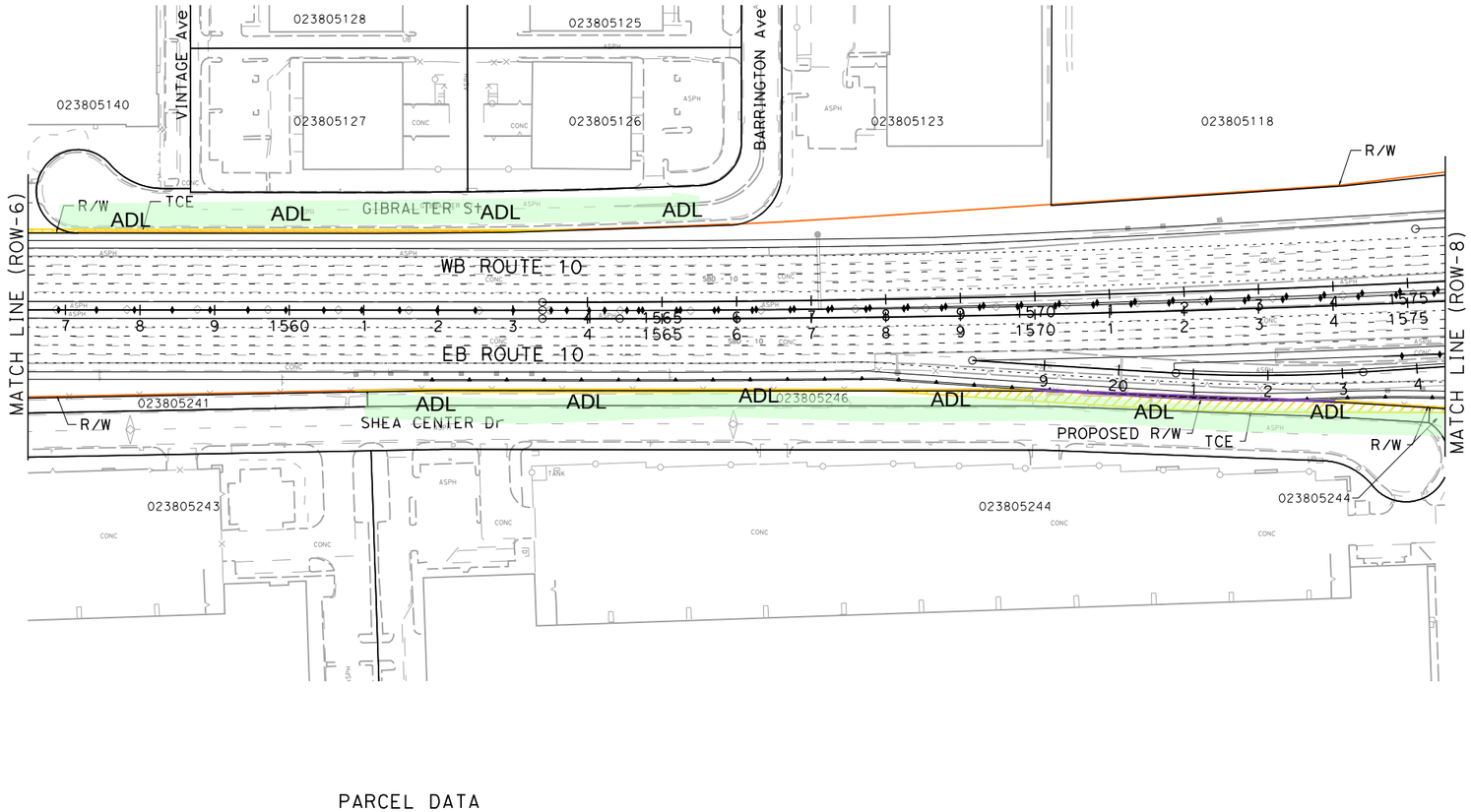

PARCEL DATA

APN	OWNER	LAND USE	TOTAL LOT (AC)	TYPE ACQ	R/W ACQ (SQFT)	TCE ACQ (SQFT)	FOOTING ESMT (SQFT)
023805140	PANCAL ONTARIO PHASE TWO 255 LLC	COMMERCIAL	6.47	-	0	207	0
023805246	SHEA CENTER ONTARIO	MISECLLANEOUS	0.65	P	1212	11,329	0
023805244	SHEA CENTER ONTARIO	COMMERCIAL	34.00	-	0	570	0
-	CITY OF ONTARIO	-	-	-	0	2,309	0

I-10 CORRIDOR PROJECT
ALTERNATIVE 2 - HOV

RIGHT OF WAY EXHIBIT

SCALE: 1"=100'

ROW-7

REVISED BY | DATE REVISED | CALCULATED-DESIGNED BY | CHECKED BY

STATE OF CALIFORNIA - DEPARTMENT OF TRANSPORTATION | CONSULTANT FUNCTIONAL SUPERVISOR

LAST REVISION | DATE PLOTTED => 6/30/2014
00-00-00 | TIME PLOTTED => 4:30:11 PM

FILE: c:\pw_working\ptgpwise\p006240a\dms55414\80C250ea07.dgn
DATE: 6/27/2014
SCALE: 200.000 FT. / in.
PLTDRV: c:\pw_working\ptgpwise\p006240a\dms11231\I-10_STRIPMAPS_pdf_half_size.plt
PENTBL: pw:\\ptxpla02pwint01.parsons.com:PTGPWISE\Documents\I-10_HOV\CAD\STANDARDS\PEN_TBL\I-10.tbl

BORDER LAST REVISED 7/2/2010 | USERNAME => p006240A | DGN FILE => c:\pw_working\ptgpwise\p006240a\dms55414\80C250ea07.dgn | RELATIVE BORDER SCALE IS IN INCHES 0 1 2 3 | UNIT 0000 | PROJECT NUMBER & PHASE 08000000401

NOTE:

FOR ACCURATE RIGHT OF WAY DATA, CONTACT
RIGHT OF WAY ENGINEERING AT THE DISTRICT OFFICE.

Dist	COUNTY	ROUTE	POST MILES TOTAL PROJECT	SHEET No.	TOTAL SHEETS
07, 08	LA,SBd	10	44.9/48.3, 0.0/R37.0		

REGISTERED CIVIL ENGINEER DATE

PLANS APPROVAL DATE

REGISTERED PROFESSIONAL ENGINEER — No. Exp. CIVIL — STATE OF CALIFORNIA

THE STATE OF CALIFORNIA OR ITS OFFICERS OR AGENTS SHALL NOT BE RESPONSIBLE FOR THE ACCURACY OR COMPLETENESS OF SCANNED COPIES OF THIS PLAN SHEET.

PARSONS
2201 DUPONT DRIVE
SUITE 200
IRVINE, CA 92612

SAN BERNARDINO
ASSOCIATED GOVERNMENTS
1170 W. 3RD STREET
SAN BERNARDINO, CA 92410

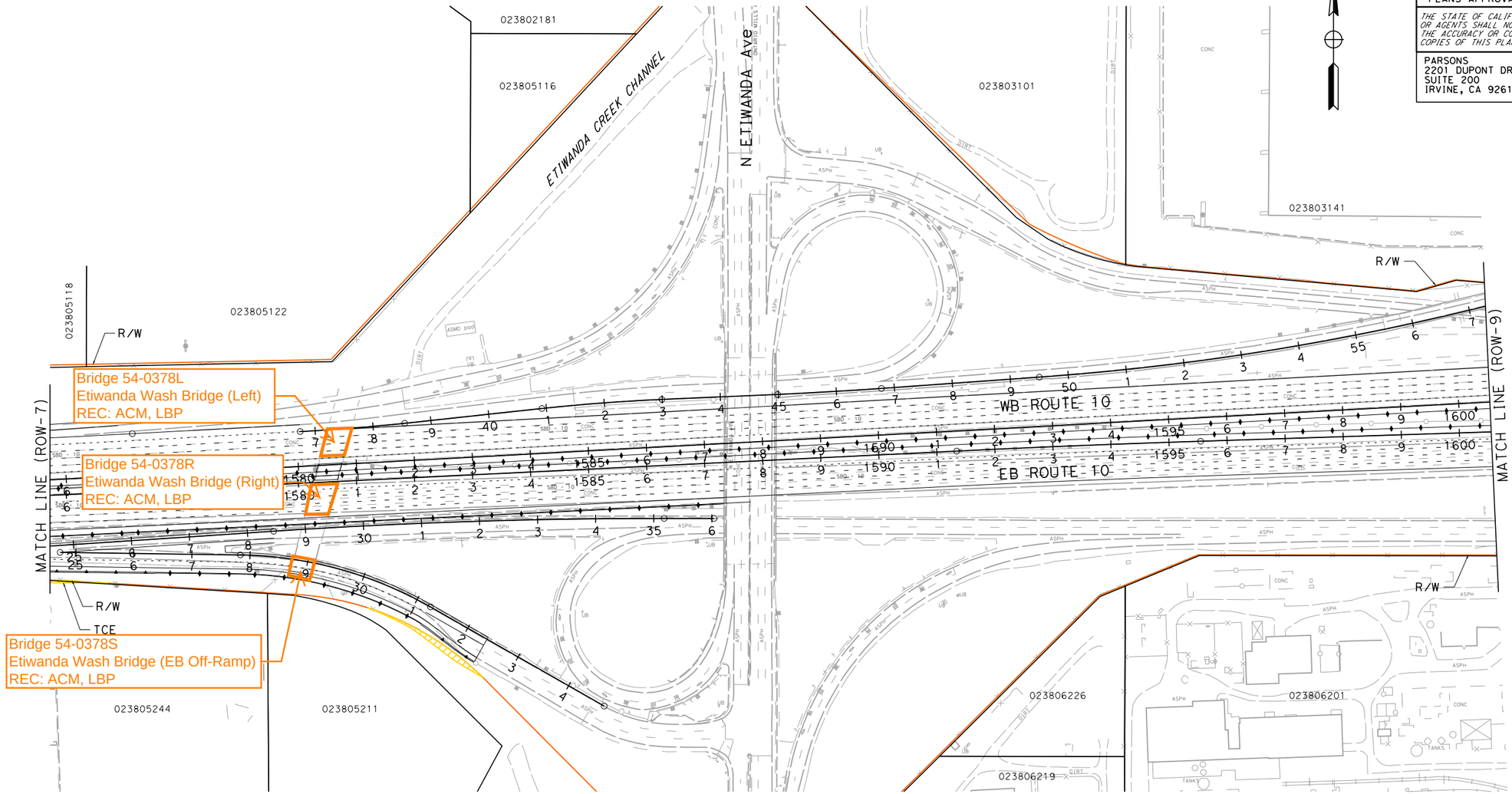

PARCEL DATA

APN	OWNER	LAND USE	TOTAL LOT (AC)	TYPE ACQ	R/W ACQ (SQFT)	TCE ACQ (SQFT)	FOOTING ESMT (SQFT)
023805244	SHEA CENTER ONTARIO	WAREHOUSE	34.00	-	0	570	0

I-10 CORRIDOR PROJECT
ALTERNATIVE 2 - HOV

RIGHT OF WAY EXHIBIT

SCALE: 1"=100'

ROW-8

REVISED BY | DATE REVISED | CALCULATED-DESIGNED BY | CHECKED BY | DISTRICT SUPERVISOR

STATE OF CALIFORNIA - DEPARTMENT OF TRANSPORTATION | CONSULTANT FUNCTIONAL SUPERVISOR

FILE: c:\pw_working\ptgpwise\p006240a\dms55414\80C250ea08.dgn
DATE: 6/30/2014
SCALE: 200.000 FT / in.
PLTDRV: c:\pw_working\ptgpwise\p006240a\dms11231\I-10_STRIPMAPS_pdf_half_size.plt
PENTBL: pw:\\xplo02pwinf01.parsons.com:PTGPWISE\Documents\I-10_HOV\CAD\STANDARDS\PEN_TBL\I-10.tbl

LAST REVISION 00-00-00 | DATE PLOTTED => 6/30/2014 | TIME PLOTTED => 4:30:20 PM

BORDER LAST REVISED 7/2/2010 | USERNAME => p006240A | DGN FILE => c:\pw_working\ptgpwise\p006240a\dms55414\80C250ea08.dgn | RELATIVE BORDER SCALE IS IN INCHES 0 1 2 3 | UNIT 0000 | PROJECT NUMBER & PHASE 08000000401

NOTE:

FOR ACCURATE RIGHT OF WAY DATA, CONTACT
RIGHT OF WAY ENGINEERING AT THE DISTRICT OFFICE.

Dist	COUNTY	ROUTE	POST MILES TOTAL PROJECT	SHEET No.	TOTAL SHEETS
07, 08	LA,SBd	10	44.9/48.3, 0.0/R37.0		

REGISTERED CIVIL ENGINEER DATE

PLANS APPROVAL DATE

REGISTERED PROFESSIONAL ENGINEER — No. Exp. CIVIL — STATE OF CALIFORNIA

THE STATE OF CALIFORNIA OR ITS OFFICERS OR AGENTS SHALL NOT BE RESPONSIBLE FOR THE ACCURACY OR COMPLETENESS OF SCANNED COPIES OF THIS PLAN SHEET.

PARSONS
2201 DUPONT DRIVE
SUITE 200
IRVINE, CA 92612

SAN BERNARDINO
ASSOCIATED GOVERNMENTS
1170 W. 3RD STREET
SAN BERNARDINO, CA 92410

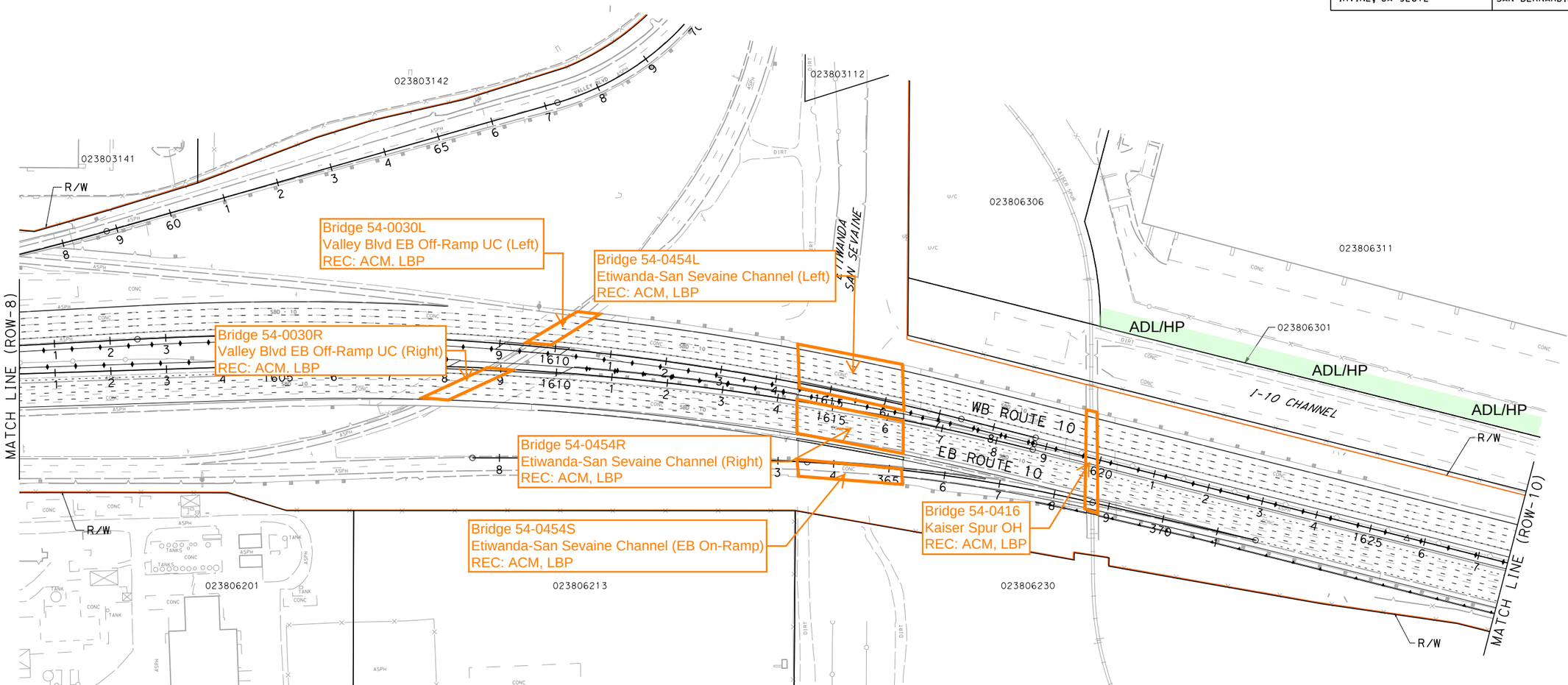

I-10 CORRIDOR PROJECT
ALTERNATIVE 2 - HOV

RIGHT OF WAY EXHIBIT

SCALE: 1"=100'

ROW-9

STATE OF CALIFORNIA - DEPARTMENT OF TRANSPORTATION

CONSULTANT FUNCTIONAL SUPERVISOR

CALCULATED-DESIGNED BY

CHECKED BY

REVISED BY | DATE REVISED

LAST REVISION 00-00-00 | DATE PLOTTED => 6/30/2014 | TIME PLOTTED => 4:30:29 PM

FILE: c:\pw_working\ptgpwise\p006240a\dms55414\80C250ea09.dgn
USER: p006240A
SCALE: 200.000 FT. / in.
PLTDRV: c:\pw_working\ptgpwise\p006240a\dms11231\I-10_STRIPMAPS_pdf_half_size.plt
PENTBL: pw:\\txpla02pwinf01.parsons.com:PTGPWISE\Documents\I-10_HOV\CAD\STANDARDS\PEN_TBL\I-10.tbl

BORDER LAST REVISED 7/2/2010

USERNAME => p006240A
DGN FILE => c:\pw_working\ptgpwise\p006240a\dms55414\80C250ea09.dgn

RELATIVE BORDER SCALE IS IN INCHES 0 1 2 3

UNIT 0000

PROJECT NUMBER & PHASE 08000000401

NOTE:

FOR ACCURATE RIGHT OF WAY DATA, CONTACT
RIGHT OF WAY ENGINEERING AT THE DISTRICT OFFICE.

Dist	COUNTY	ROUTE	POST MILES TOTAL PROJECT	SHEET No.	TOTAL SHEETS
07, 08	LA,SBd	10	44.9/48.3, 0.0/R37.0		

REGISTERED CIVIL ENGINEER DATE

PLANS APPROVAL DATE

REGISTERED PROFESSIONAL ENGINEER — No. Exp. CIVIL — STATE OF CALIFORNIA

THE STATE OF CALIFORNIA OR ITS OFFICERS OR AGENTS SHALL NOT BE RESPONSIBLE FOR THE ACCURACY OR COMPLETENESS OF SCANNED COPIES OF THIS PLAN SHEET.

PARSONS
2201 DUPONT DRIVE
SUITE 200
IRVINE, CA 92612

SAN BERNARDINO
ASSOCIATED GOVERNMENTS
1170 W. 3RD STREET
SAN BERNARDINO, CA 92410

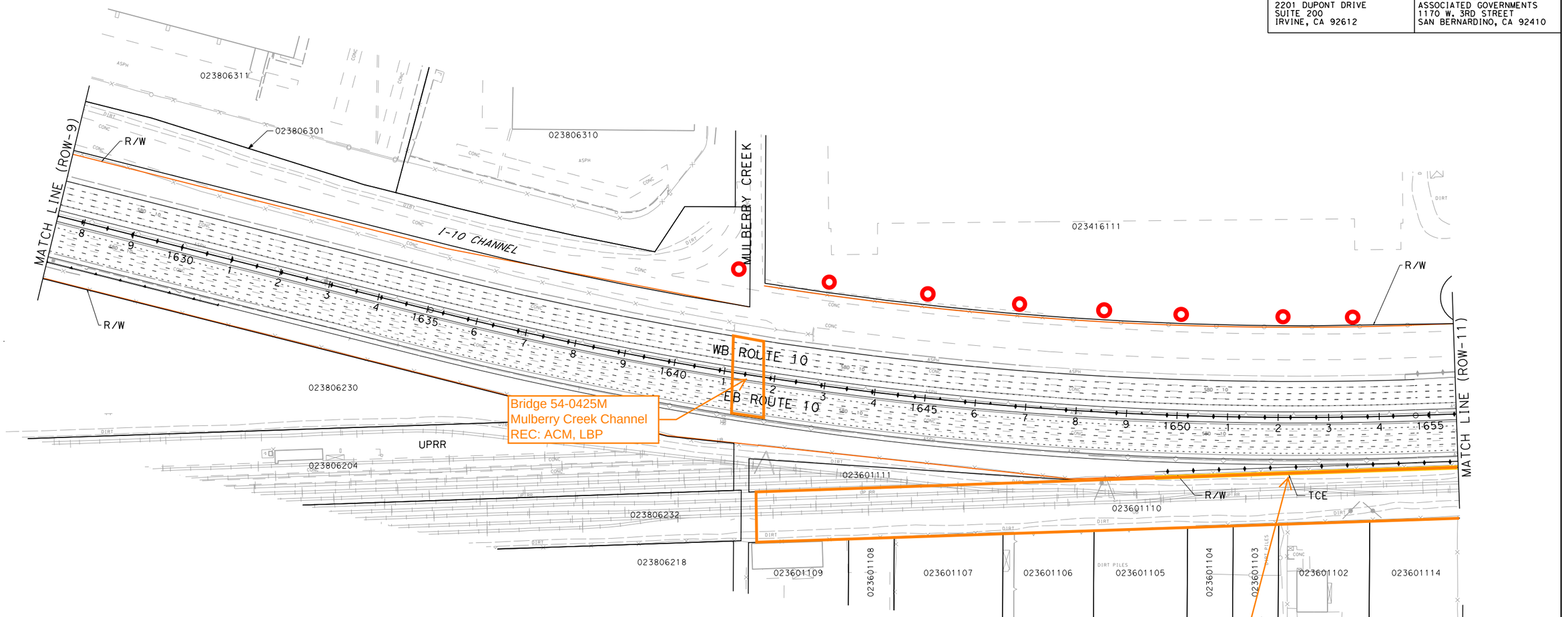

PARCEL DATA

APN	OWNER	LAND USE	TOTAL LOT (AC)	TYPE ACQ	R/W ACQ (SQFT)	TCE ACQ (SQFT)	FOOTING ESMT (SQFT)
023601110	SOUTHERN PACIFIC RAILWAY CO	VACANT	7.32	-	0	16,538	0

I-10 CORRIDOR PROJECT
ALTERNATIVE 2 - HOV

RIGHT OF WAY EXHIBIT

SCALE: 1"=100'

ROW-10

REVISED BY | DATE REVISED

CALCULATED-DESIGNED BY | CHECKED BY

CONSULTANT FUNCTIONAL SUPERVISOR

STATE OF CALIFORNIA - DEPARTMENT OF TRANSPORTATION

Caltrans

FILE: c:\pw_working\ptgpwise\p006240a\dms55414\80C250ea10.dgn
DATE: 6/30/2014
SCALE: 200.000 FT. / in.
PLTDRV: c:\pw_working\ptgpwise\p006240a\dms11231\I-10_STRIPMAPS_pdf_half_size.plt
PENTBL: pw:\\ptxpla02pwint01.parsons.com:PTGPWISE\Documents\I-10_HOV\CAD\STANDARDS\PEN_TBL\I-10.tbl

LAST REVISION | DATE PLOTTED => 6/30/2014
00-00-00 | TIME PLOTTED => 4:30:39 PM

BORDER LAST REVISED 7/2/2010 | USERNAME => p006240A | DGN FILE => c:\pw_working\ptgpwise\p006240a\dms55414\80C250ea10.dgn | RELATIVE BORDER SCALE IS IN INCHES 0 1 2 3 | UNIT 0000 | PROJECT NUMBER & PHASE 08000000401

NOTE:

FOR ACCURATE RIGHT OF WAY DATA, CONTACT
RIGHT OF WAY ENGINEERING AT THE DISTRICT OFFICE.

Dist	COUNTY	ROUTE	POST MILES TOTAL PROJECT	SHEET No.	TOTAL SHEETS
07, 08	LA,SBd	10	44.9/48.3, 0.0/R37.0		

REGISTERED CIVIL ENGINEER DATE

PLANS APPROVAL DATE

REGISTERED PROFESSIONAL ENGINEER — No. Exp. CIVIL — STATE OF CALIFORNIA

THE STATE OF CALIFORNIA OR ITS OFFICERS OR AGENTS SHALL NOT BE RESPONSIBLE FOR THE ACCURACY OR COMPLETENESS OF SCANNED COPIES OF THIS PLAN SHEET.

PARSONS
2201 DUPONT DRIVE
SUITE 200
IRVINE, CA 92612

SAN BERNARDINO
ASSOCIATED GOVERNMENTS
1170 W. 3RD STREET
SAN BERNARDINO, CA 92410

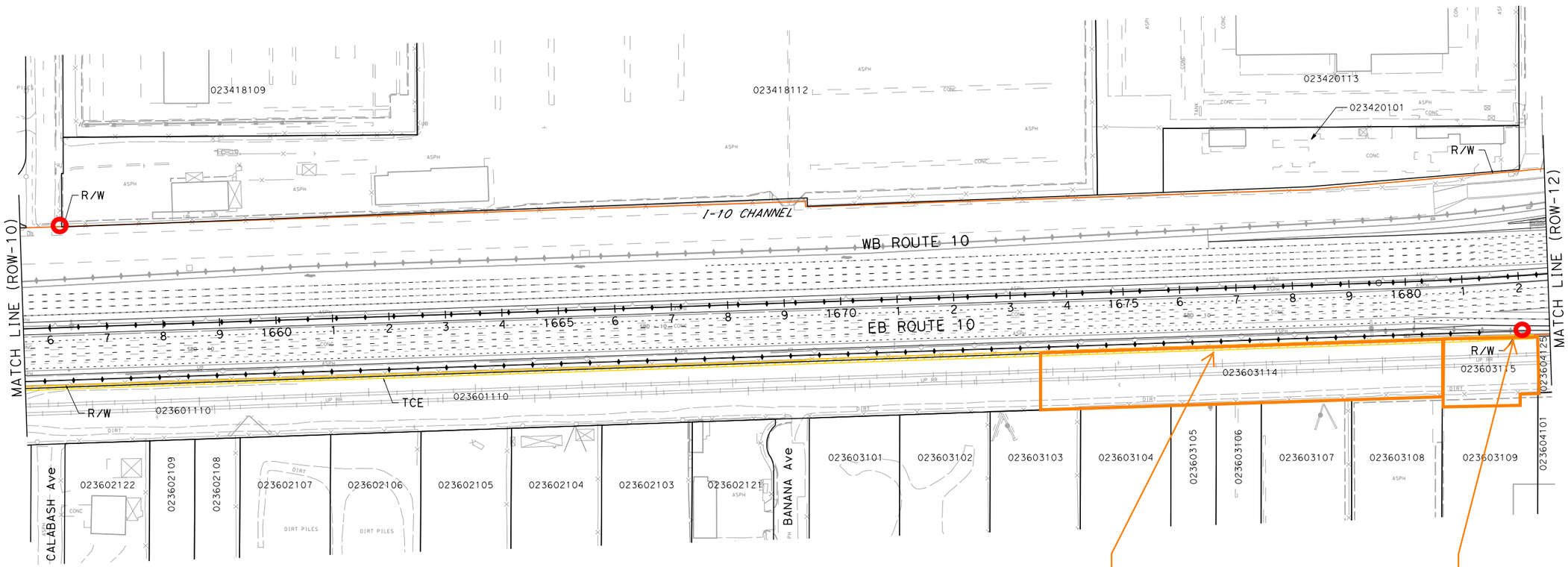

PARCEL DATA

APN	OWNER	LAND USE	TOTAL LOT (AC)	TYPE ACQ	R/W ACQ (SQFT)	TCE ACQ (SQFT)	FOOTING ESMT (SQFT)
023601110	SOUTHERN PACIFIC RAILWAY CO	VACANT	7.32	-	0	16,538	0
023603114	SOUTHERN PACIFIC TRANSPORTATION CO	MISCELLANEOUS	1.63	-	0	5,684	0
023603115	SOUTHERN PACIFIC TRANSPORTATION CO	MISCELLANEOUS	0.45	-	0	1,202	0

I-10 CORRIDOR PROJECT
ALTERNATIVE 2 - HOV

RIGHT OF WAY EXHIBIT

SCALE: 1"=100'

ROW-11

REVISED BY	DATE REVISED

CALCULATED-DESIGNED BY

CHECKED BY

CONSULTANT FUNCTIONAL SUPERVISOR

STATE OF CALIFORNIA - DEPARTMENT OF TRANSPORTATION

Caltrans

FILE: c:\pw_working\ptgpwise\p006240a\dms55414\80C250ea11.dgn
DATE: 6/30/2014
SCALE: 200.000 FT / in.
PLTDRV: c:\pw_working\ptgpwise\p006240a\dms11231\I-10_STRIPMAPS_pdf_half_size.plt
PENTBL: pw:\\txplo02pwinf01.parsons.com:PTGPWISE\Documents\I-10_HOV\CAD\STANDARDS\PEN_TBL\I-10.tbl

LAST REVISION 00-00-00
DATE PLOTTED => 6/30/2014
TIME PLOTTED => 4:30:51 PM

BORDER LAST REVISED 7/2/2010

USERNAME => p006240A
DGN FILE => c:\pw_working\ptgpwise\p006240a\dms55414\80C250ea11.dgn

RELATIVE BORDER SCALE IS IN INCHES 0 1 2 3

UNIT 0000

PROJECT NUMBER & PHASE 08000000401

NOTE:

FOR ACCURATE RIGHT OF WAY DATA, CONTACT
RIGHT OF WAY ENGINEERING AT THE DISTRICT OFFICE.

Dist	COUNTY	ROUTE	POST MILES TOTAL PROJECT	SHEET No.	TOTAL SHEETS
07, 08	LA,SBd	10	44.9/48.3, 0.0/R37.0		

REGISTERED CIVIL ENGINEER DATE

PLANS APPROVAL DATE

REGISTERED PROFESSIONAL ENGINEER No. Exp. CIVIL STATE OF CALIFORNIA

THE STATE OF CALIFORNIA OR ITS OFFICERS OR AGENTS SHALL NOT BE RESPONSIBLE FOR THE ACCURACY OR COMPLETENESS OF SCANNED COPIES OF THIS PLAN SHEET.

PARSONS
2201 DUPONT DRIVE
SUITE 200
IRVINE, CA 92612

SAN BERNARDINO
ASSOCIATED GOVERNMENTS
1170 W. 3RD STREET
SAN BERNARDINO, CA 92410

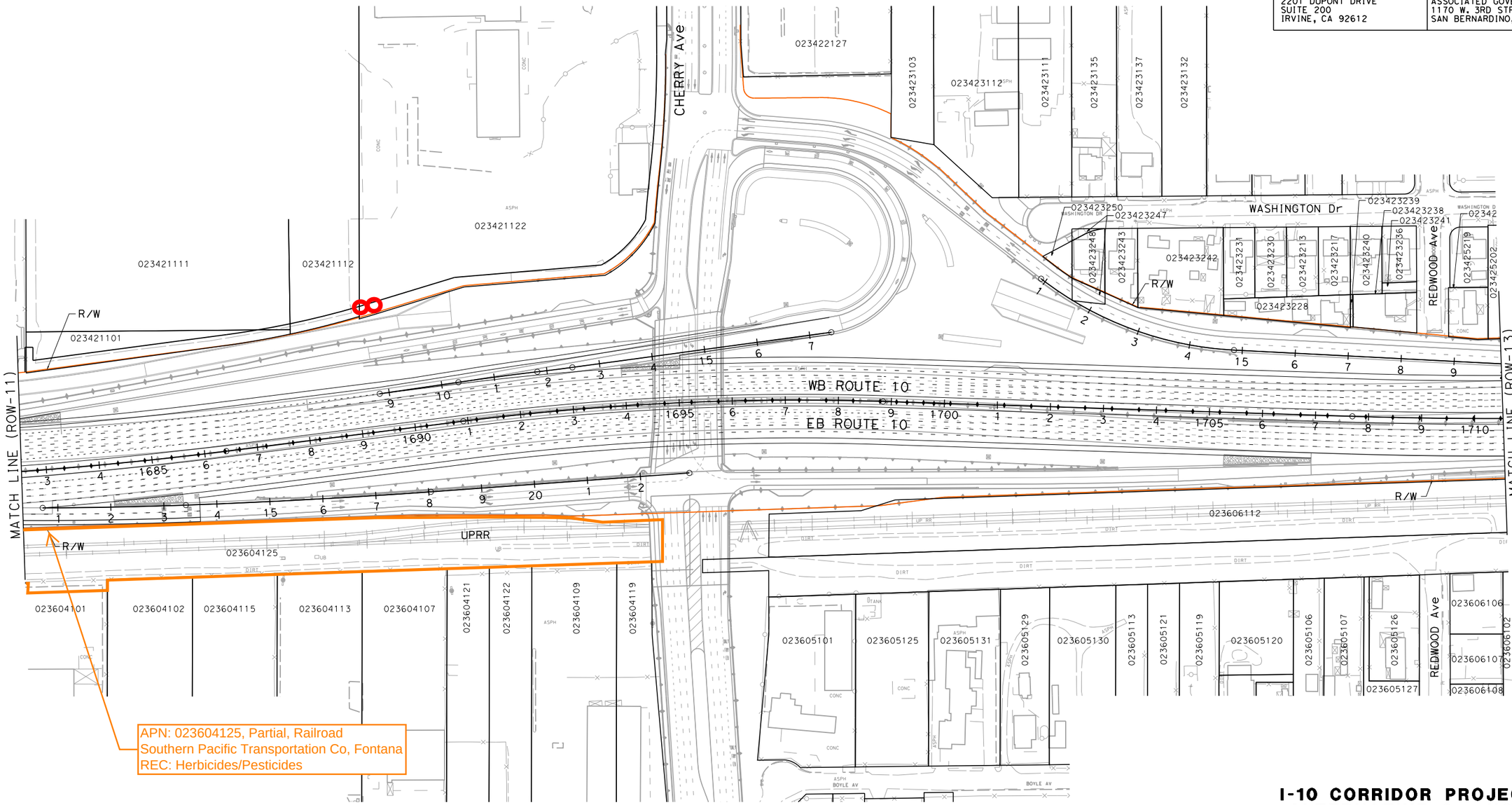

I-10 CORRIDOR PROJECT
ALTERNATIVE 2 - HOV

RIGHT OF WAY EXHIBIT

SCALE: 1"=100'

ROW-12

REVISED BY | DATE REVISED

CALCULATED-DESIGNED BY | CHECKED BY

CONSULTANT FUNCTIONAL SUPERVISOR

STATE OF CALIFORNIA - DEPARTMENT OF TRANSPORTATION

Caltrans

LAST REVISION 00-00-00 | DATE PLOTTED => 6/30/2014 | TIME PLOTTED => 4:31:00 PM

FILE: c:\pw_working\ptgpwise\p006240a\dms55414\80C250ea12.dgn
DATE: 6/30/2014 4 in.
SCALE: 200.000 FT.
PLTDRV: c:\pw_working\ptgpwise\p006240a\dms11231\1-10_STRIPMAPS_pdf_half_sizeplt
PENTBL: pw:\\txpla02pwinf01.parsons.com:PTGPWISE\Documents\1-10_HOV\CAD\STANDARDS\PEN_TBL\1-10.tbl

BORDER LAST REVISED 7/2/2010 | USERNAME => p006240A | DGN FILE => c:\pw_working\ptgpwise\p006240a\dms55414\80C250ea12.dgn | RELATIVE BORDER SCALE IS IN INCHES 0 1 2 3 | UNIT 0000 | PROJECT NUMBER & PHASE 08000000401

NOTE:

FOR ACCURATE RIGHT OF WAY DATA, CONTACT
RIGHT OF WAY ENGINEERING AT THE DISTRICT OFFICE.

Dist	COUNTY	ROUTE	POST MILES TOTAL PROJECT	SHEET No.	TOTAL SHEETS
07, 08	LA,SBd	10	44.9/48.3, 0.0/R37.0		

REGISTERED CIVIL ENGINEER DATE

PLANS APPROVAL DATE

REGISTERED PROFESSIONAL ENGINEER No. Exp. CIVIL STATE OF CALIFORNIA

THE STATE OF CALIFORNIA OR ITS OFFICERS OR AGENTS SHALL NOT BE RESPONSIBLE FOR THE ACCURACY OR COMPLETENESS OF SCANNED COPIES OF THIS PLAN SHEET.

PARSONS
2201 DUPONT DRIVE
SUITE 200
IRVINE, CA 92612

SAN BERNARDINO
ASSOCIATED GOVERNMENTS
1170 W. 3RD STREET
SAN BERNARDINO, CA 92410

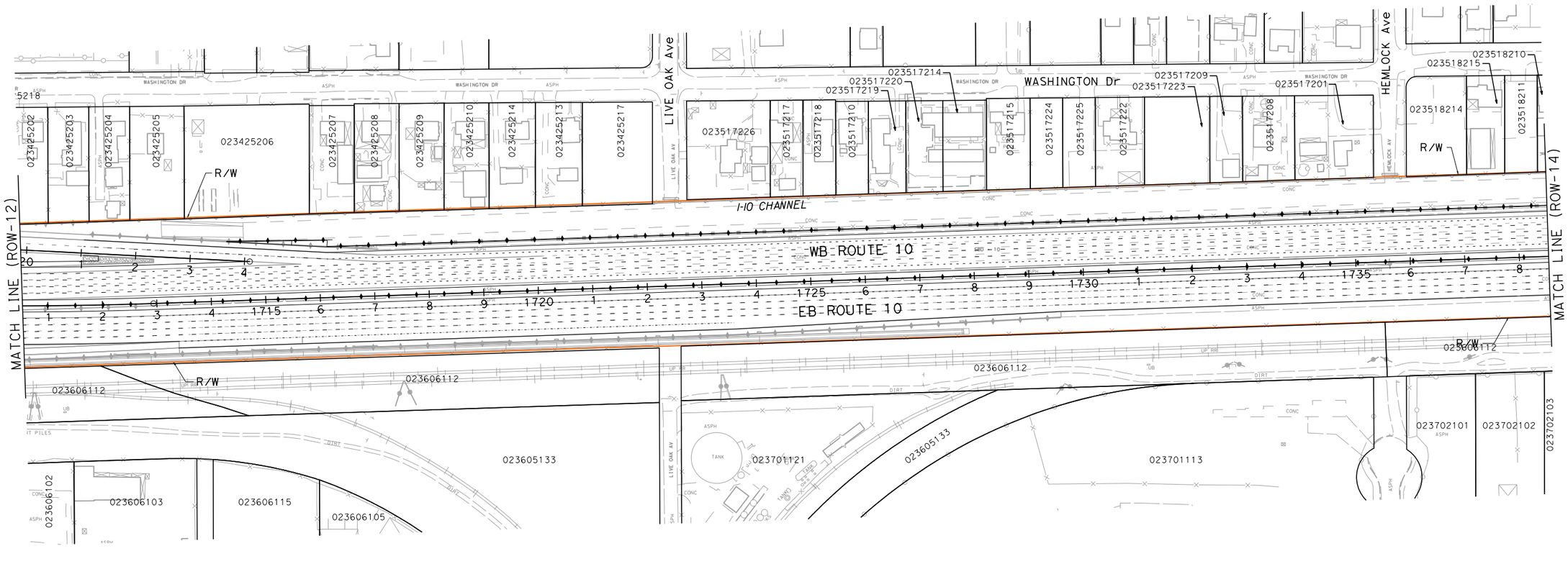

I-10 CORRIDOR PROJECT
ALTERNATIVE 2 - HOV

RIGHT OF WAY EXHIBIT

SCALE: 1"=100'

ROW-13

STATE OF CALIFORNIA - DEPARTMENT OF TRANSPORTATION

Caltrans

CONSULTANT FUNCTIONAL SUPERVISOR

CALCULATED-DESIGNED BY

CHECKED BY

DATE REVISED	REVISED BY

LAST REVISION 00-00-00

DATE PLOTTED => 6/30/2014
TIME PLOTTED => 4:31:13 PM

FILE: c:\pw_working\ptgpwise\p006240a\dms55414\80C250ea13.dgn
DATE: 6/30/2014
SCALE: 200.000 FT
PLTDRV: c:\pw_working\ptgpwise\p006240a\dms11231\I-10_STRIPMAPS_pdf_half_size.plt
PENTBL: pw:\\tpload2pwinf01.parsons.com:PTGPWISE\Documents\I-10_HOV\CAD\STANDARDS\PEN_TBL\I-10.tbl

BORDER LAST REVISED 7/2/2010

USERNAME => p006240A
DGN FILE => c:\pw_working\ptgpwise\p006240a\dms55414\80C250ea13.dgn

RELATIVE BORDER SCALE IS IN INCHES 0 1 2 3

UNIT 0000

PROJECT NUMBER & PHASE 08000000401

Dist	COUNTY	ROUTE	POST MILES TOTAL PROJECT	SHEET No.	TOTAL SHEETS
07, 08	LA,SBd	10	44.9/48.3, 0.0/R37.0		

REGISTERED CIVIL ENGINEER DATE

PLANS APPROVAL DATE

REGISTERED PROFESSIONAL ENGINEER — No. Exp. CIVIL — STATE OF CALIFORNIA

THE STATE OF CALIFORNIA OR ITS OFFICERS OR AGENTS SHALL NOT BE RESPONSIBLE FOR THE ACCURACY OR COMPLETENESS OF SCANNED COPIES OF THIS PLAN SHEET.

PARSONS
2201 DUPONT DRIVE
SUITE 200
IRVINE, CA 92612

SAN BERNARDINO
ASSOCIATED GOVERNMENTS
1170 W. 3RD STREET
SAN BERNARDINO, CA 92410

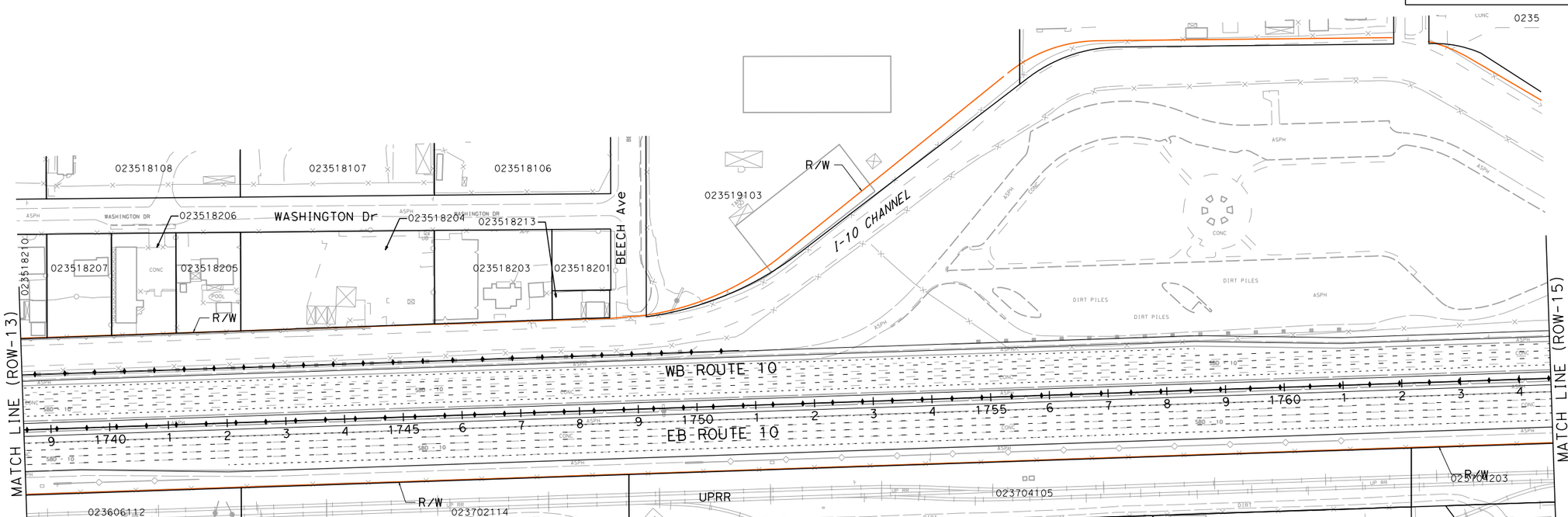

I-10 CORRIDOR PROJECT
ALTERNATIVE 2 - HOV

RIGHT OF WAY EXHIBIT

SCALE: 1"=100'

ROW-14

STATE OF CALIFORNIA - DEPARTMENT OF TRANSPORTATION

CONSULTANT FUNCTIONAL SUPERVISOR

CALCULATED-DESIGNED BY

CHECKED BY

REVISED BY	DATE REVISED

LAST REVISION 00-00-00

DATE PLOTTED => 6/30/2014
TIME PLOTTED => 4:31:24 PM

FILE: c:\pw_working\ptgpwise\p006240a\dms55414\80C250ea14.dgn
DATE: 6/30/2014
SCALE: 200.000 FT
PLTDRV: c:\pw_working\ptgpwise\p006240a\dms11231\I-10_STRIPMAPS_pdf_half_size.plt
PENTBL: pw:\\txplo02pwint01.parsons.com:PTGPWISE\Documents\I-10_HOV\CAD\STANDARDS\PEN_TBL\I-10.tbl

BORDER LAST REVISED 7/2/2010

USERNAME => p006240A
DGN FILE => c:\pw_working\ptgpwise\p006240a\dms55414\80C250ea14.dgn

RELATIVE BORDER SCALE IS IN INCHES 0 1 2 3

UNIT 0000

PROJECT NUMBER & PHASE 08000000401

Dist	COUNTY	ROUTE	POST MILES TOTAL PROJECT	SHEET No.	TOTAL SHEETS
07, 08	LA,SBd	10	44.9/48.3, 0.0/R37.0		

REGISTERED CIVIL ENGINEER DATE

PLANS APPROVAL DATE

REGISTERED PROFESSIONAL ENGINEER No. Exp. CIVIL STATE OF CALIFORNIA

THE STATE OF CALIFORNIA OR ITS OFFICERS OR AGENTS SHALL NOT BE RESPONSIBLE FOR THE ACCURACY OR COMPLETENESS OF SCANNED COPIES OF THIS PLAN SHEET.

PARSONS
2201 DUPONT DRIVE
SUITE 200
IRVINE, CA 92612

SAN BERNARDINO
ASSOCIATED GOVERNMENTS
1170 W. 3RD STREET
SAN BERNARDINO, CA 92410

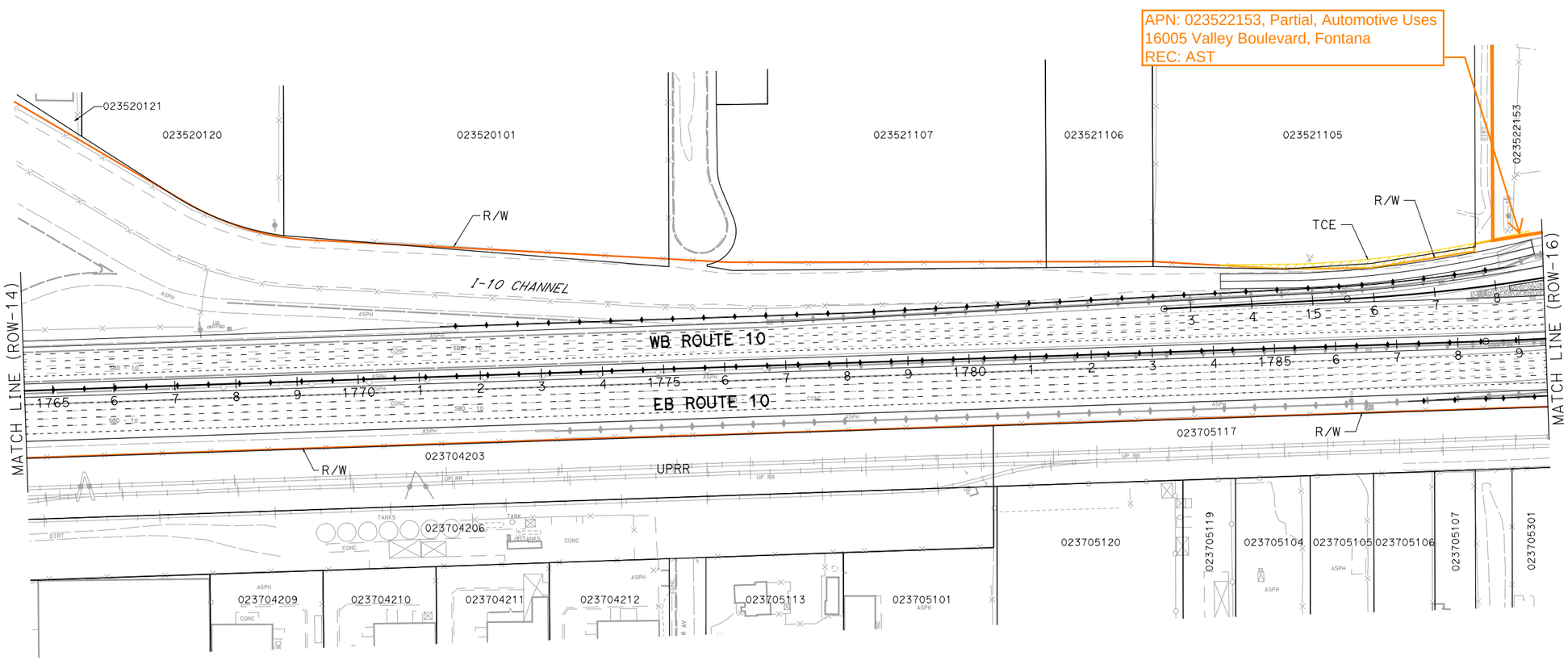

PARCEL DATA

APN	OWNER	LAND USE	TOTAL LOT (AC)	TYPE ACQ	R/W ACQ (SQFT)	TCE ACQ (SQFT)	FOOTING ESMT (SQFT)
023521105	WIENER FAM REV TR	VACANT	6.53	-	0	3,971	0
023522153	SUNRISE MANAGEMENT LLC	AUTOMOTIVE	18.34	-	0	244	0
-	CITY OF FONTANA	-	-	-	0	41	0

I-10 CORRIDOR PROJECT
ALTERNATIVE 2 - HOV

RIGHT OF WAY EXHIBIT

SCALE: 1"=100'

ROW-15

REVISED BY | DATE REVISED

CALCULATED-DESIGNED BY | CHECKED BY

CONSULTANT FUNCTIONAL SUPERVISOR

STATE OF CALIFORNIA - DEPARTMENT OF TRANSPORTATION

LAST REVISION 00-00-00 | DATE PLOTTED => 6/30/2014 | TIME PLOTTED => 4:55:38 PM

FILE: c:\pw_working\ptgpwise\p006240a\dms55414\80C250ea15.dgn
DATE: 6/30/2014
SCALE: 200.000 FT. / in.
PLTDRV: c:\pw_working\ptgpwise\p006240a\dms112311\I-10_CUTSHEETS_pdf_color.pit
PENTBL: pw:\\txpla02pwinf01.parsons.com:PTGPWISE\Documents\I-10_HOV\CAD\STANDARDS\PEN_TBL\QLD_646884_I-10.tbl

BORDER LAST REVISED 7/2/2010 | USERNAME => p006240A | DGN FILE => c:\pw_working\ptgpwise\p006240a\dms55414\80C250ea15.dgn | RELATIVE BORDER SCALE IS IN INCHES 0 1 2 3 | UNIT 0000 | PROJECT NUMBER & PHASE 08000000401

Dist	COUNTY	ROUTE	POST MILES TOTAL PROJECT	SHEET No.	TOTAL SHEETS
07, 08	LA,SBd	10	44.9/48.3, 0.0/R37.0		

REGISTERED CIVIL ENGINEER DATE

REGISTERED PROFESSIONAL ENGINEER No. Exp. CIVIL STATE OF CALIFORNIA

PLANS APPROVAL DATE

THE STATE OF CALIFORNIA OR ITS OFFICERS OR AGENTS SHALL NOT BE RESPONSIBLE FOR THE ACCURACY OR COMPLETENESS OF SCANNED COPIES OF THIS PLAN SHEET.

PARSONS
2201 DUPONT DRIVE
SUITE 200
IRVINE, CA 92612

SAN BERNARDINO
ASSOCIATED GOVERNMENTS
1170 W. 3RD STREET
SAN BERNARDINO, CA 92410

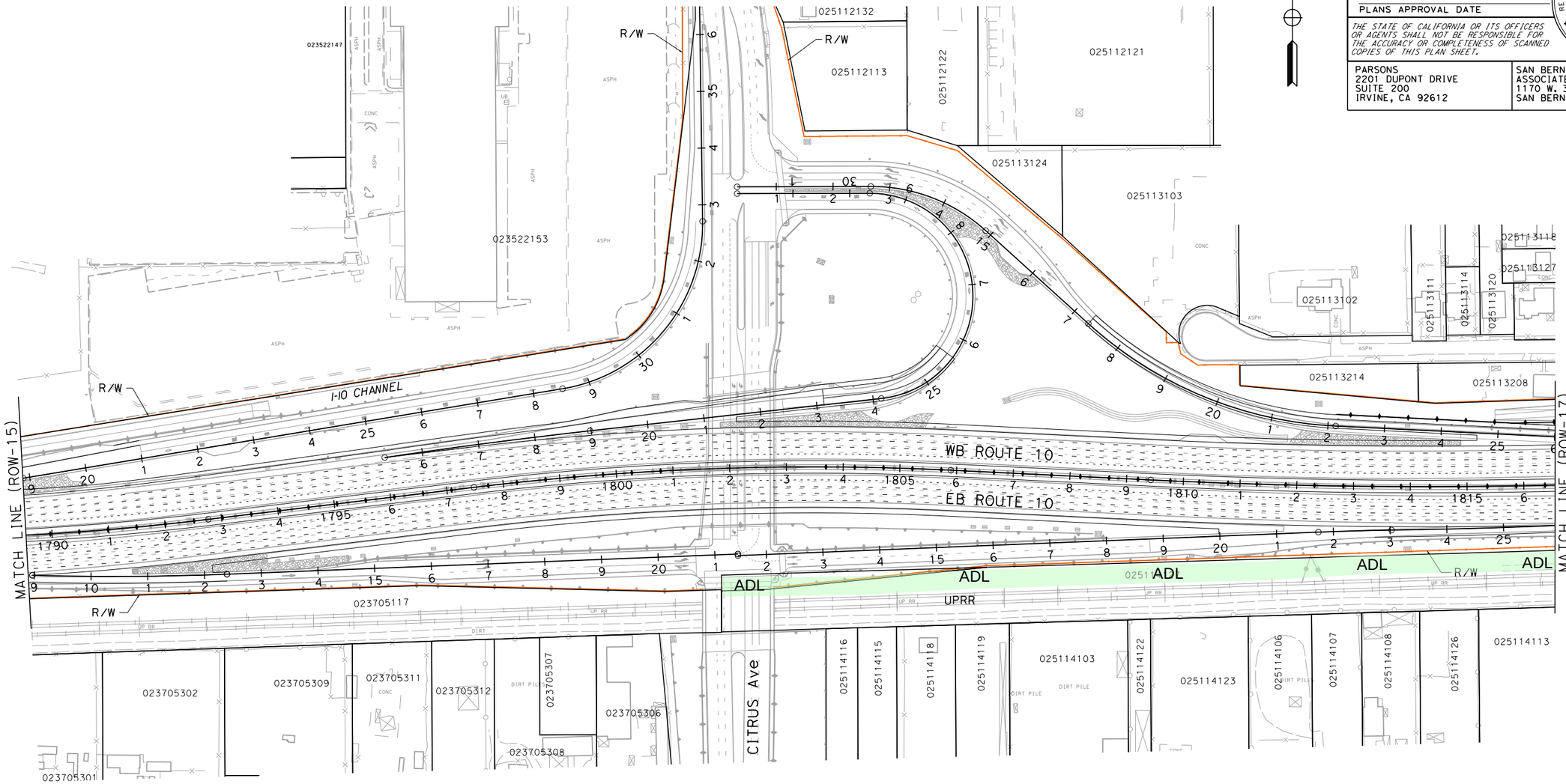

I-10 CORRIDOR PROJECT
ALTERNATIVE 2 - HOV

RIGHT OF WAY EXHIBIT

SCALE: 1"=100'

ROW-16

REVISED BY	DATE REVISED

CALCULATED-DESIGNED BY

CHECKED BY

CONSULTANT FUNCTIONAL SUPERVISOR

STATE OF CALIFORNIA - DEPARTMENT OF TRANSPORTATION

Caltrans

FILE: c:\pw_working\ptgpwise\p006240a\dms55414\80C250ea16.dgn
DATE: 6/30/2014
SCALE: 200.000 FT / in.
PLTDRV: c:\pw_working\ptgpwise\p006240a\dms11231\I-10_STRIPMAPS_pdf_half_size.plt
PENTBL: pw:\\txplo02pwinf01.parsons.com:PTGPWISE\Documents\I-10_HOV\CAD\STANDARDS\PEN_TBL\I-10.tbl

LAST REVISION 00-00-00
DATE PLOTTED => 6/30/2014
TIME PLOTTED => 4:31:43 PM

BORDER LAST REVISED 7/2/2010

USERNAME => p006240A
DGN FILE => c:\pw_working\ptgpwise\p006240a\dms55414\80C250ea16.dgn

RELATIVE BORDER SCALE IS IN INCHES 0 1 2 3

UNIT 0000

PROJECT NUMBER & PHASE 08000000401

NOTE:

FOR ACCURATE RIGHT OF WAY DATA, CONTACT
RIGHT OF WAY ENGINEERING AT THE DISTRICT OFFICE.

Dist	COUNTY	ROUTE	POST MILES TOTAL PROJECT	SHEET No.	TOTAL SHEETS
07, 08	LA,SBd	10	44.9/48.3, 0.0/R37.0		

REGISTERED CIVIL ENGINEER DATE

PLANS APPROVAL DATE

REGISTERED PROFESSIONAL ENGINEER — No. Exp. CIVIL — STATE OF CALIFORNIA

THE STATE OF CALIFORNIA OR ITS OFFICERS OR AGENTS SHALL NOT BE RESPONSIBLE FOR THE ACCURACY OR COMPLETENESS OF SCANNED COPIES OF THIS PLAN SHEET.

PARSONS
2201 DUPONT DRIVE
SUITE 200
IRVINE, CA 92612

SAN BERNARDINO
ASSOCIATED GOVERNMENTS
1170 W. 3RD STREET
SAN BERNARDINO, CA 92410

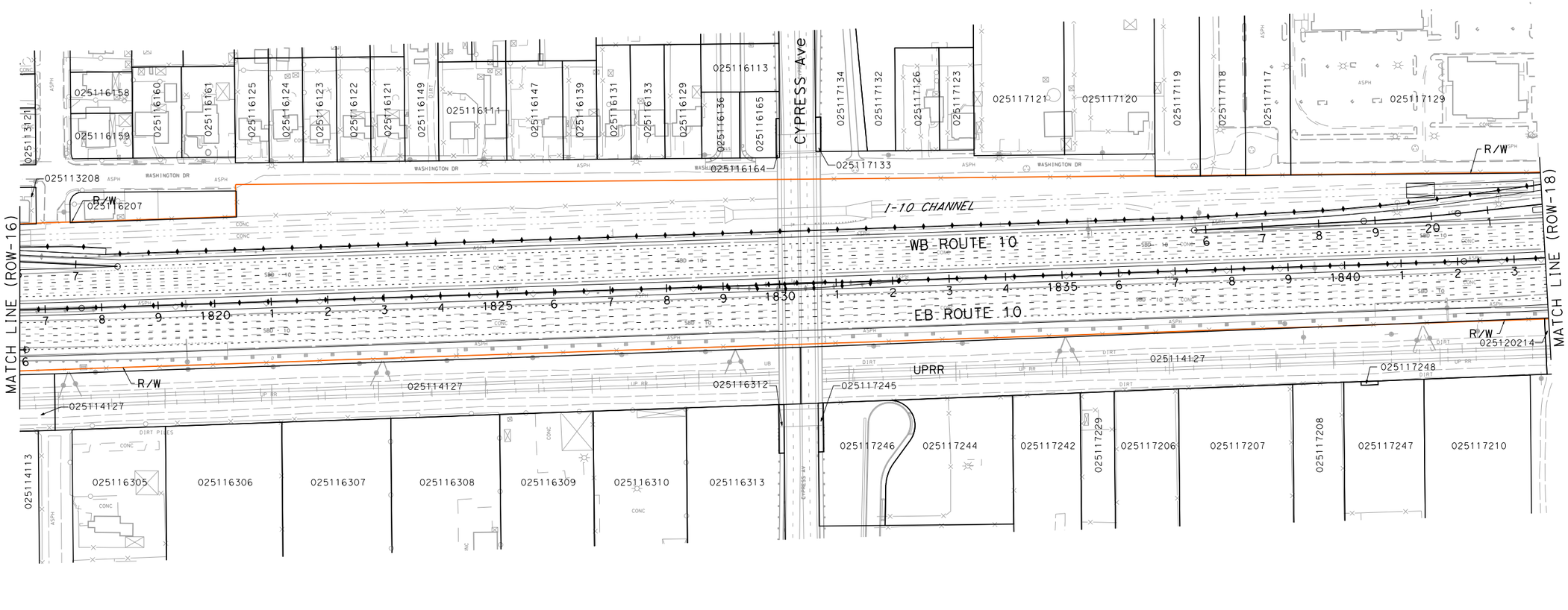

I-10 CORRIDOR PROJECT
ALTERNATIVE 2 - HOV

RIGHT OF WAY EXHIBIT

SCALE: 1"=100'

ROW-17

REVISED BY | DATE REVISED

CALCULATED-DESIGNED BY | CHECKED BY

CONSULTANT FUNCTIONAL SUPERVISOR

STATE OF CALIFORNIA - DEPARTMENT OF TRANSPORTATION

Caltrans

LAST REVISION | DATE PLOTTED => 6/30/2014
00-00-00 | TIME PLOTTED => 4:31:51 PM

FILE: c:\pw_working\ptgpwise\p006240a\dms55414\80C250ea17.dgn
DATE: 6/30/2014 4:31:51 PM
SCALE: 200.000 FT. / in.
PLTDRV: c:\pw_working\ptgpwise\p006240a\dms11231\I-10_STRIPMAPS_pdf_half_size.plt
PENTBL: pw:\\txpia02pwfnt01.parsons.com:PTGPWISE\Documents\I-10_HOV\CAD\STANDARDS\PEN_TBL\I-10.tbl

BORDER LAST REVISED 7/2/2010

USERNAME => p006240A
DGN FILE => c:\pw_working\ptgpwise\p006240a\dms55414\80C250ea17.dgn

RELATIVE BORDER SCALE IS IN INCHES 0 1 2 3

UNIT 0000

PROJECT NUMBER & PHASE 08000000401

Dist	COUNTY	ROUTE	POST MILES TOTAL PROJECT	SHEET No.	TOTAL SHEETS
07, 08	LA,SBd	10	44.9/48.3, 0.0/R37.0		

REGISTERED CIVIL ENGINEER DATE

PLANS APPROVAL DATE

REGISTERED PROFESSIONAL ENGINEER — No. Exp. CIVIL — STATE OF CALIFORNIA

THE STATE OF CALIFORNIA OR ITS OFFICERS OR AGENTS SHALL NOT BE RESPONSIBLE FOR THE ACCURACY OR COMPLETENESS OF SCANNED COPIES OF THIS PLAN SHEET.

PARSONS
2201 DUPONT DRIVE
SUITE 200
IRVINE, CA 92612

SAN BERNARDINO ASSOCIATED GOVERNMENTS
1170 W. 3RD STREET
SAN BERNARDINO, CA 92410

NOTE:

FOR ACCURATE RIGHT OF WAY DATA, CONTACT
RIGHT OF WAY ENGINEERING AT THE DISTRICT OFFICE.

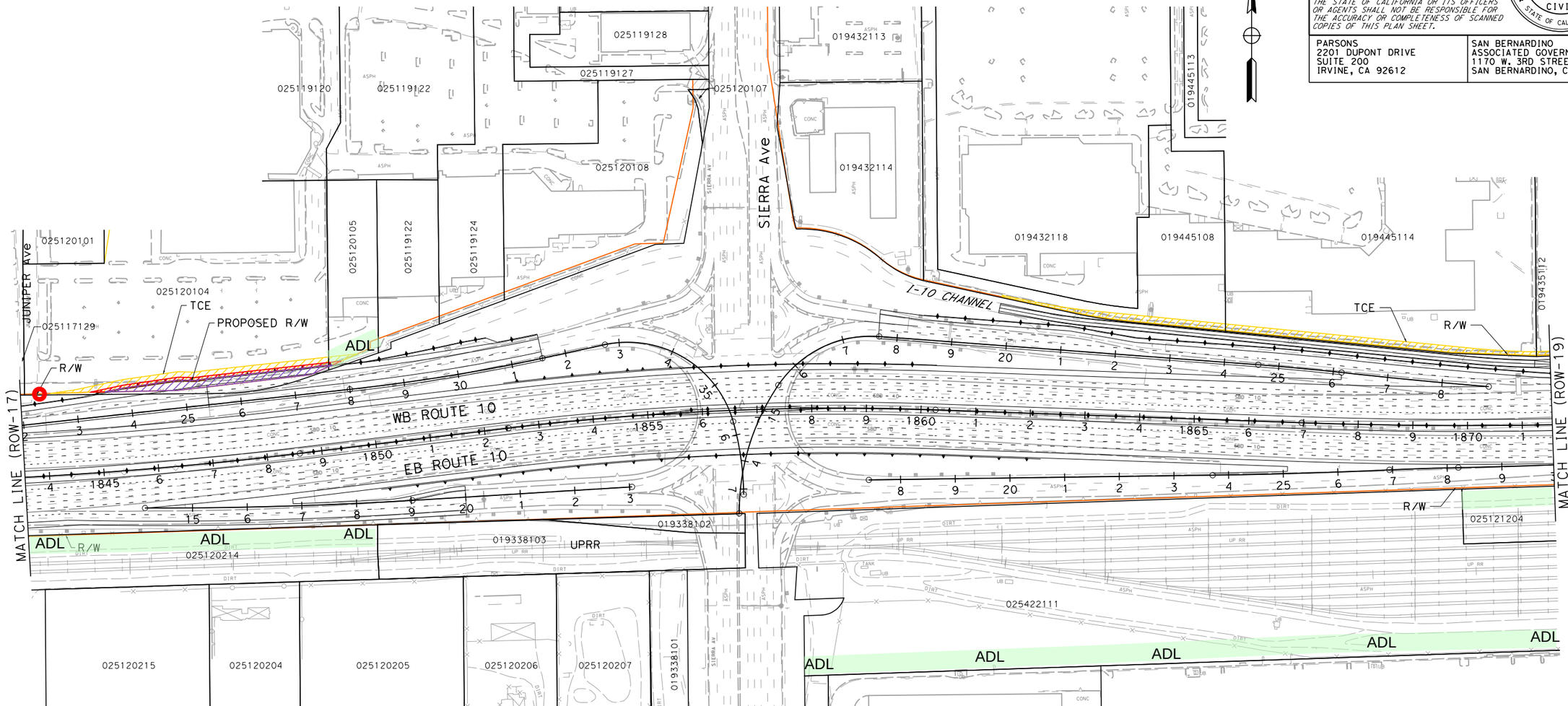

PARCEL DATA

APN	OWNER	LAND USE	TOTAL LOT (AC)	TYPE ACQ	R/W ACQ (SQFT)	TCE ACQ (SQFT)	FOOTING ESMT (SQFT)
025120104	BARALAT COMPANY THE	RECREATIONAL	4.22	P	5,275	6,866	2134
025120105	BARALAT COMPANY THE	VACANT	0.73	-	0	458	77
019445108	MIRLAN	SHOPPING CENTER	2.65	-	0	3,664	0
019445114	MIRLAN	SHOPPING CENTER	5.87	-	0	5,963	0
019435112	SHURGARD CAPITAL MANAGEMENT CORP	VACANT	0.72	-	0	242	0

I-10 CORRIDOR PROJECT
ALTERNATIVE 2 - HOV

RIGHT OF WAY EXHIBIT

SCALE: 1"=100'

ROW-18

REVISED BY | DATE REVISED
CALCULATED-DESIGNED BY | CHECKED BY
CONSULTANT FUNCTIONAL SUPERVISOR
STATE OF CALIFORNIA - DEPARTMENT OF TRANSPORTATION

LAST REVISION | DATE PLOTTED => 6/30/2014
00-00-00 | TIME PLOTTED => 4:32:00 PM

FILE: c:\pw_working\ptgpwise\p006240a\dms55414\80C250ea18.dgn
USER: p006240A
SCALE: 200.000 FT. / in.
PLTDRV: c:\pw_working\ptgpwise\p006240a\dms11231\I-10_STRIPMAPS_pdf_half_size.plt
PENTBL: pw:\\txpla02pwinf01.parsons.com:PTGPWISE\Documents\I-10_HOV\CAD\STANDARDS\PEN_TBL\I-10.tbl

BORDER LAST REVISED 7/2/2010 | USERNAME => p006240A | DGN FILE => c:\pw_working\ptgpwise\p006240a\dms55414\80C250ea18.dgn | RELATIVE BORDER SCALE IS IN INCHES 0 1 2 3 | UNIT 0000 | PROJECT NUMBER & PHASE 08000000401

Dist	COUNTY	ROUTE	POST MILES TOTAL PROJECT	SHEET No.	TOTAL SHEETS
07, 08	LA,SBd	10	44.9/48.3, 0.0/R37.0		

REGISTERED CIVIL ENGINEER DATE

PLANS APPROVAL DATE

REGISTERED PROFESSIONAL ENGINEER — No. Exp. CIVIL — STATE OF CALIFORNIA

THE STATE OF CALIFORNIA OR ITS OFFICERS OR AGENTS SHALL NOT BE RESPONSIBLE FOR THE ACCURACY OR COMPLETENESS OF SCANNED COPIES OF THIS PLAN SHEET.

PARSONS
2201 DUPONT DRIVE
SUITE 200
IRVINE, CA 92612

SAN BERNARDINO
ASSOCIATED GOVERNMENTS
1170 W. 3RD STREET
SAN BERNARDINO, CA 92410

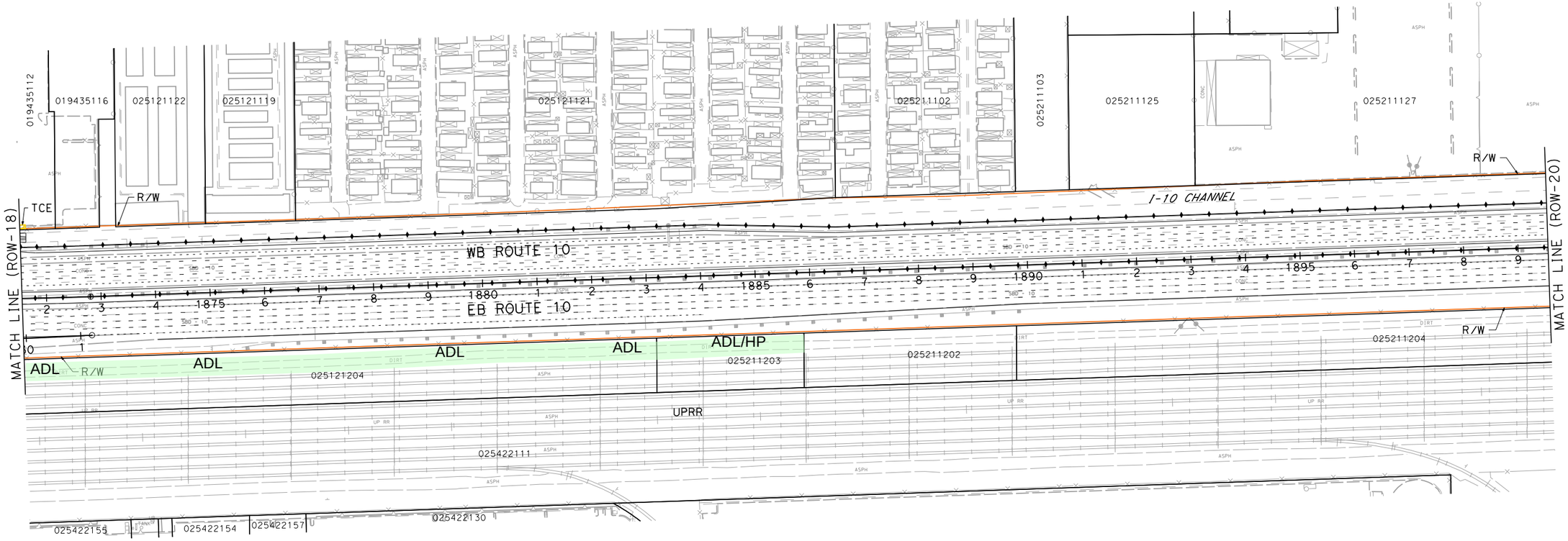

PARCEL DATA

APN	OWNER	LAND USE	TOTAL LOT (AC)	TYPE ACQ	R/W ACQ (SQFT)	TCE ACQ (SQFT)	FOOTING ESMT (SQFT)
019435112	SHURGARD CAPITAL MANAGEMENT CORP	VACANT	0.72	-	0	242	0

I-10 CORRIDOR PROJECT
ALTERNATIVE 2 - HOV

RIGHT OF WAY EXHIBIT

SCALE: 1"=100'

ROW-19

REVISED BY | DATE REVISED

CALCULATED-DESIGNED BY | CHECKED BY

SUPERVISOR

CONSULTANT FUNCTIONAL

STATE OF CALIFORNIA - DEPARTMENT OF TRANSPORTATION

Caltrans

FILE: c:\pw_working\ptgpwise\p006240a\dms55414\80C250ea19.dgn
DATE: 6/30/2014
SCALE: 200.000 FT / in.
PLTDRV: c:\pw_working\ptgpwise\p006240a\dms11231\I-10_STRIPMAPS_pdf_half_size.plt
PENTBL: pw:\\txplo02pwinf01.parsons.com:PTGPWISE\Documents\I-10_HOV\CAD\STANDARDS\PEN_TBL\I-10.tbl

LAST REVISION 00-00-00
DATE PLOTTED => 6/30/2014
TIME PLOTTED => 4:32:09 PM

BORDER LAST REVISED 7/2/2010

USERNAME => p006240A
DGN FILE => c:\pw_working\ptgpwise\p006240a\dms55414\80C250ea19.dgn

RELATIVE BORDER SCALE IS IN INCHES 0 1 2 3

UNIT 0000

PROJECT NUMBER & PHASE 08000000401

NOTE:

FOR ACCURATE RIGHT OF WAY DATA, CONTACT
RIGHT OF WAY ENGINEERING AT THE DISTRICT OFFICE.

Dist	COUNTY	ROUTE	POST MILES TOTAL PROJECT	SHEET No.	TOTAL SHEETS
07, 08	LA,SBd	10	44.9/48.3, 0.0/R37.0		

REGISTERED CIVIL ENGINEER DATE

PLANS APPROVAL DATE

REGISTERED PROFESSIONAL ENGINEER — No. Exp. CIVIL — STATE OF CALIFORNIA

THE STATE OF CALIFORNIA OR ITS OFFICERS OR AGENTS SHALL NOT BE RESPONSIBLE FOR THE ACCURACY OR COMPLETENESS OF SCANNED COPIES OF THIS PLAN SHEET.

PARSONS
2201 DUPONT DRIVE
SUITE 200
IRVINE, CA 92612

SAN BERNARDINO
ASSOCIATED GOVERNMENTS
1170 W. 3RD STREET
SAN BERNARDINO, CA 92410

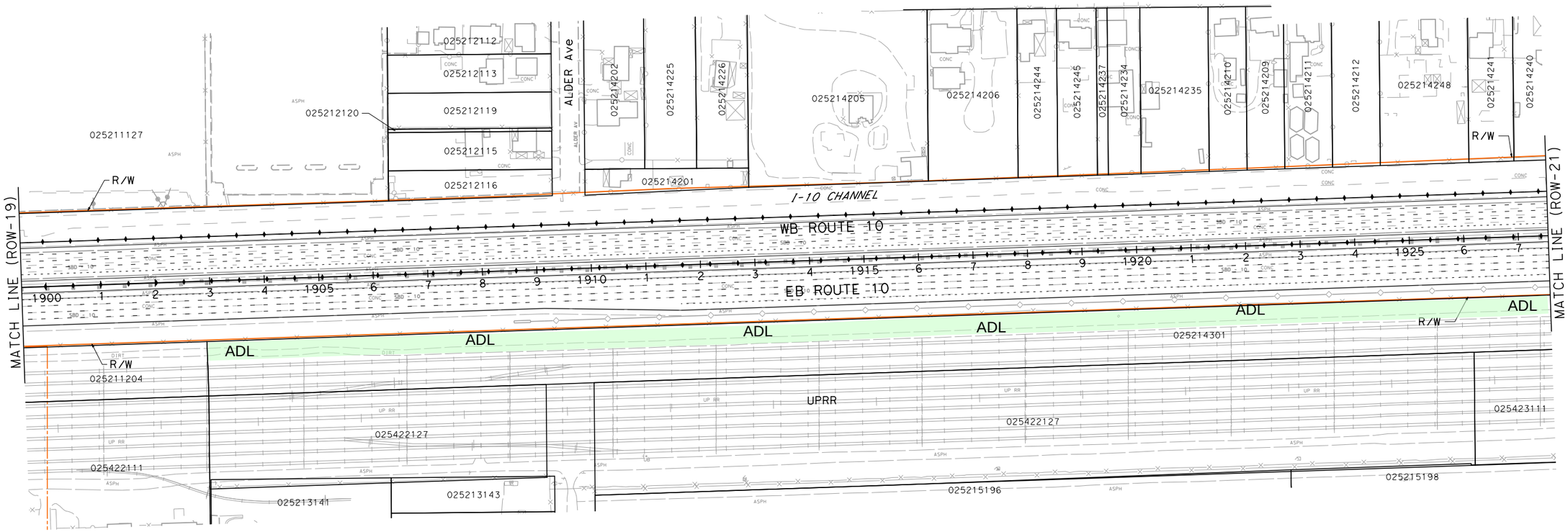

I-10 CORRIDOR PROJECT
ALTERNATIVE 2 - HOV

RIGHT OF WAY EXHIBIT

SCALE: 1"=100'

ROW-20

REVISED BY | DATE REVISED

CALCULATED-DESIGNED BY | CHECKED BY

SUPERVISOR

CONSULTANT FUNCTIONAL SUPERVISOR

STATE OF CALIFORNIA - DEPARTMENT OF TRANSPORTATION

Caltrans

LAST REVISION 00-00-00 | DATE PLOTTED => 6/30/2014 | TIME PLOTTED => 4:32:18 PM

FILE: c:\pw_working\ptgpwise\p006240a\dms55414\80C250ea20.dgn
SCALE: 200.000 FT. / in.
PLTDRV: c:\pw_working\ptgpwise\p006240a\dms11231\I-10_STRIPMAPS_pdf_half_size.plt
PENTBL: pw:\\txpla02pwinfo1.parsons.com:PTGPWISE\Documents\I-10_HOV\CAD\STANDARDS\PEN_TBL\I-10.tbl

BORDER LAST REVISED 7/2/2010

USERNAME => p006240A
DGN FILE => c:\pw_working\ptgpwise\p006240a\dms55414\80C250ea20.dgn

RELATIVE BORDER SCALE IS IN INCHES 0 1 2 3

UNIT 0000

PROJECT NUMBER & PHASE 08000000401

Dist	COUNTY	ROUTE	POST MILES TOTAL PROJECT	SHEET No.	TOTAL SHEETS
07, 08	LA,SBd	10	44.9/48.3, 0.0/R37.0		

REGISTERED CIVIL ENGINEER DATE

PLANS APPROVAL DATE

REGISTERED PROFESSIONAL ENGINEER — No. Exp. CIVIL — STATE OF CALIFORNIA

THE STATE OF CALIFORNIA OR ITS OFFICERS OR AGENTS SHALL NOT BE RESPONSIBLE FOR THE ACCURACY OR COMPLETENESS OF SCANNED COPIES OF THIS PLAN SHEET.

PARSONS
2201 DUPONT DRIVE
SUITE 200
IRVINE, CA 92612

SAN BERNARDINO
ASSOCIATED GOVERNMENTS
1170 W. 3RD STREET
SAN BERNARDINO, CA 92410

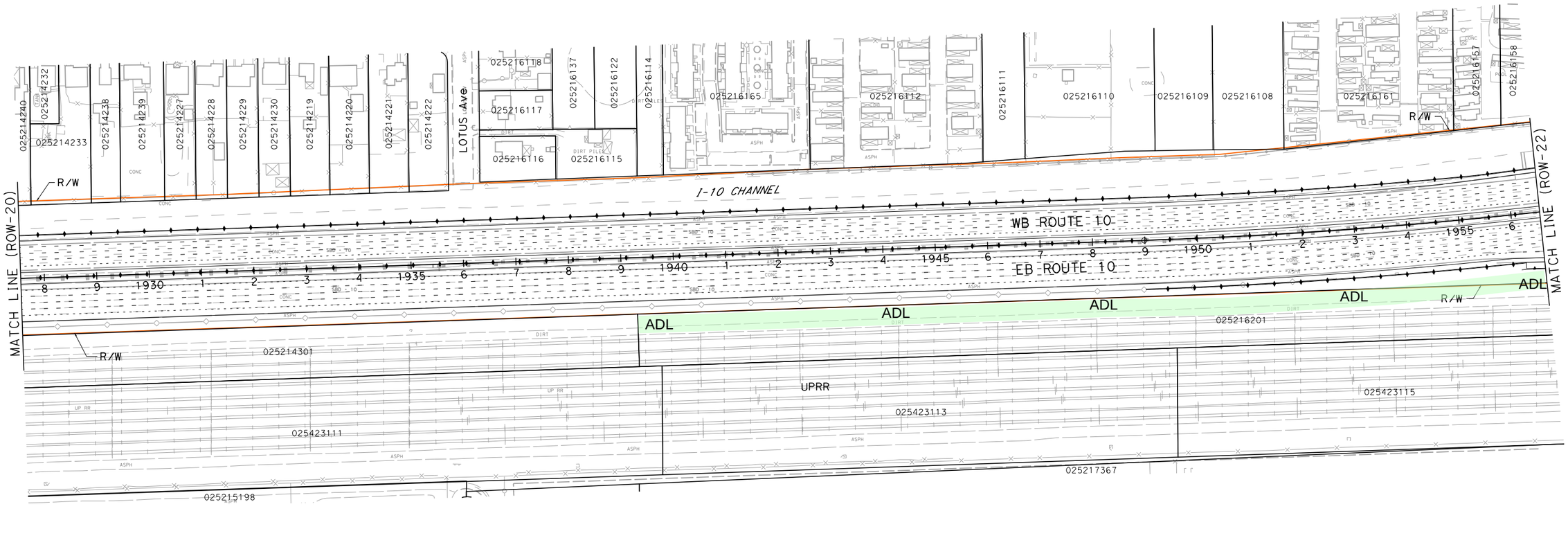

I-10 CORRIDOR PROJECT
ALTERNATIVE 2 - HOV

RIGHT OF WAY EXHIBIT

SCALE: 1"=100'

ROW-21

REVISED BY	DATE REVISED

CALCULATED-DESIGNED BY

CHECKED BY

DEPARTMENT OF SUPERVISOR

CONSULTANT FUNCTIONAL

STATE OF CALIFORNIA - DEPARTMENT OF TRANSPORTATION

Caltrans

LAST REVISION 00-00-00 | DATE PLOTTED => 6/30/2014 | TIME PLOTTED => 4:32:27 PM

FILE: c:\pw_working\ptgpwise\p006240a\dms55414\80C250ea21.dgn
DATE: 6/30/14
SCALE: 200.000 FT / in.
PLTDRV: c:\pw_working\ptgpwise\p006240a\dms11231\I-10_STRIPMAPS_pdf_half_size.plt
PENTBL: pw:\\txpla02pwint01.parsons.com:PtGPWISE\Documents\I-10_HOV\CAD\STANDARDS\PEN_TBL\I-10.tbl

BORDER LAST REVISED 7/2/2010

USERNAME => p006240A
DGN FILE => c:\pw_working\ptgpwise\p006240a\dms55414\80C250ea21.dgn

RELATIVE BORDER SCALE IS IN INCHES 0 1 2 3

UNIT 0000

PROJECT NUMBER & PHASE 08000000401

Dist	COUNTY	ROUTE	POST MILES TOTAL PROJECT	SHEET No.	TOTAL SHEETS
07, 08	LA,SBd	10	44.9/48.3, 0.0/R37.0		

REGISTERED CIVIL ENGINEER DATE

PLANS APPROVAL DATE

REGISTERED PROFESSIONAL ENGINEER No. Exp. CIVIL STATE OF CALIFORNIA

THE STATE OF CALIFORNIA OR ITS OFFICERS OR AGENTS SHALL NOT BE RESPONSIBLE FOR THE ACCURACY OR COMPLETENESS OF SCANNED COPIES OF THIS PLAN SHEET.

PARSONS
2201 DUPONT DRIVE
SUITE 200
IRVINE, CA 92612

SAN BERNARDINO
ASSOCIATED GOVERNMENTS
1170 W. 3RD STREET
SAN BERNARDINO, CA 92410

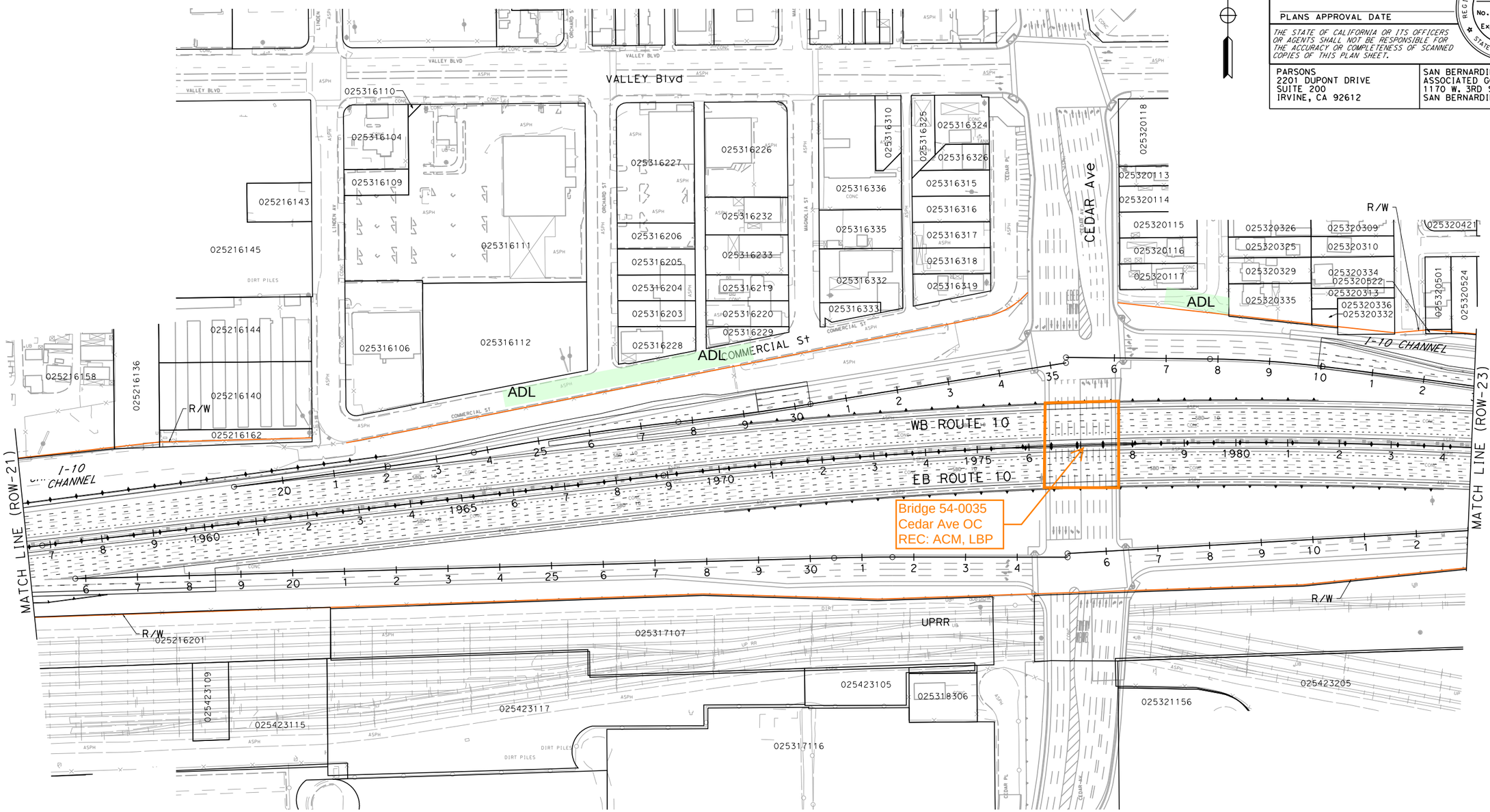

I-10 CORRIDOR PROJECT
ALTERNATIVE 2 - HOV

RIGHT OF WAY EXHIBIT

SCALE: 1"=100'

ROW-22

REVISED BY | DATE REVISED

CALCULATED-DESIGNED BY | CHECKED BY

CONSULTANT FUNCTIONAL SUPERVISOR

STATE OF CALIFORNIA - DEPARTMENT OF TRANSPORTATION

Caltrans

LAST REVISION | DATE PLOTTED => 6/30/2014
00-00-00 | TIME PLOTTED => 4:32:36 PM

FILE: c:\pw_working\ptgpwise\p006240a\dms55414\80C250ea22.dgn
DATE: 6/30/14
SCALE: 200.000 FT / in.
PLTDRV: c:\pw_working\ptgpwise\p006240a\dms11231\I-10_STRIPMAPS_pdf_half_size.plt
PENTBL: pw:\\txplo02pwinf01.parsons.com:PTGPWISE\Documents\I-10_HOV\CAD\STANDARDS\PEN_TBL\I-10.tbl

BORDER LAST REVISED 7/2/2010 | USERNAME => p006240A | DGN FILE => c:\pw_working\ptgpwise\p006240a\dms55414\80C250ea22.dgn | RELATIVE BORDER SCALE IS IN INCHES 0 1 2 3 | UNIT 0000 | PROJECT NUMBER & PHASE 08000000401

Dist	COUNTY	ROUTE	POST MILES TOTAL PROJECT	SHEET No.	TOTAL SHEETS
07, 08	LA,SBd	10	44.9/48.3, 0.0/R37.0		

REGISTERED CIVIL ENGINEER DATE

PLANS APPROVAL DATE

REGISTERED PROFESSIONAL ENGINEER No. Exp. CIVIL STATE OF CALIFORNIA

THE STATE OF CALIFORNIA OR ITS OFFICERS OR AGENTS SHALL NOT BE RESPONSIBLE FOR THE ACCURACY OR COMPLETENESS OF SCANNED COPIES OF THIS PLAN SHEET.

PARSONS
2201 DUPONT DRIVE
SUITE 200
IRVINE, CA 92612

SAN BERNARDINO
ASSOCIATED GOVERNMENTS
1170 W. 3RD STREET
SAN BERNARDINO, CA 92410

NOTE:

FOR ACCURATE RIGHT OF WAY DATA, CONTACT RIGHT OF WAY ENGINEERING AT THE DISTRICT OFFICE.

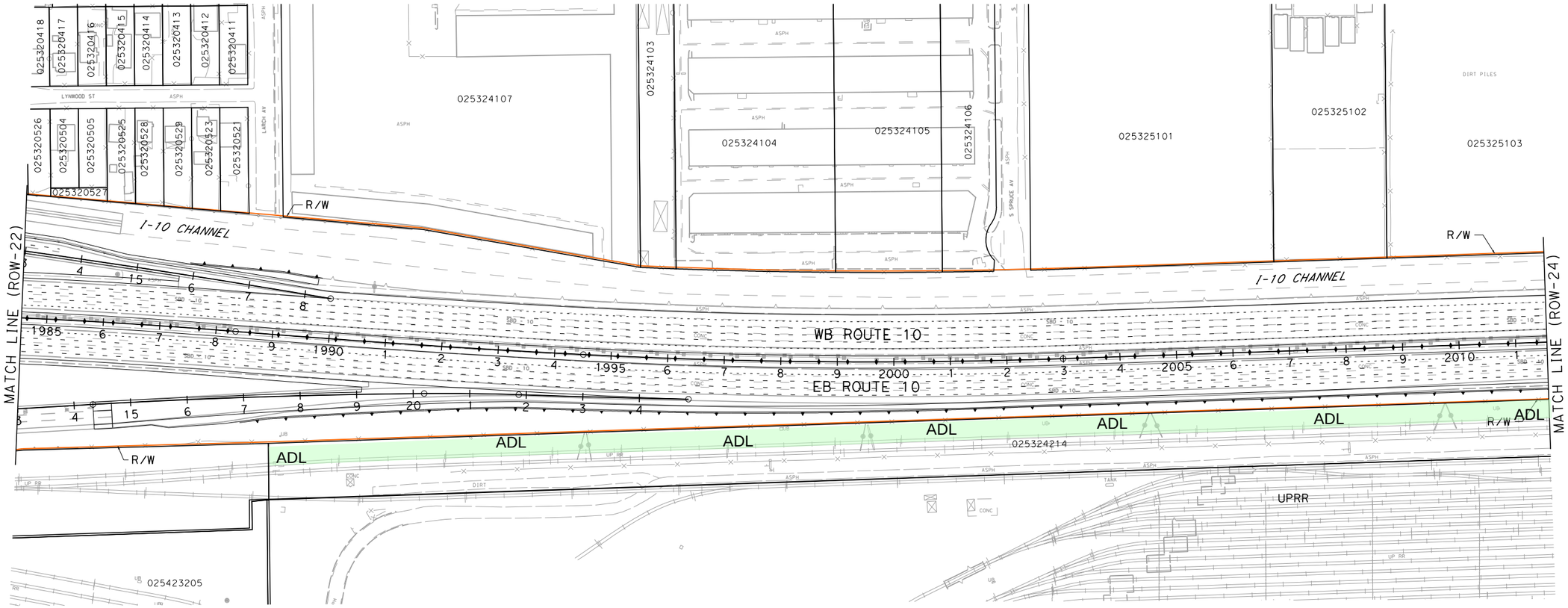

I-10 CORRIDOR PROJECT
ALTERNATIVE 2 - HOV

RIGHT OF WAY EXHIBIT

SCALE: 1"=100'

ROW-23

STATE OF CALIFORNIA - DEPARTMENT OF TRANSPORTATION

Caltrans

CONSULTANT FUNCTIONAL SUPERVISOR

CALCULATED-DESIGNED BY

CHECKED BY

REVISED BY

DATE REVISED

FILE: c:\pw_working\ptgpwise\p006240a\dms55414\80C250ea23.dgn
DATE: 6/30/2014
SCALE: 200.000 FT / in.
PLTDRV: c:\pw_working\ptgpwise\p006240a\dms11231\I-10_STRIPMAPS_pdf_half_size.plt
PENTBL: pw:\\txpla02pwint01.parsons.com:PTGPWISE\Documents\I-10_HOV\CAD\STANDARDS\PEN_TBL\I-10.tbl

LAST REVISION 00-00-00

DATE PLOTTED => 6/30/2014
TIME PLOTTED => 4:32:44 PM

BORDER LAST REVISED 7/2/2010

USERNAME => p006240A
DGN FILE => c:\pw_working\ptgpwise\p006240a\dms55414\80C250ea23.dgn

RELATIVE BORDER SCALE IS IN INCHES 0 1 2 3

UNIT 0000

PROJECT NUMBER & PHASE 08000000401

NOTE:

FOR ACCURATE RIGHT OF WAY DATA, CONTACT
RIGHT OF WAY ENGINEERING AT THE DISTRICT OFFICE.

Dist	COUNTY	ROUTE	POST MILES TOTAL PROJECT	SHEET No.	TOTAL SHEETS
07, 08	LA,SBd	10	44.9/48.3, 0.0/R37.0		

REGISTERED CIVIL ENGINEER DATE

PLANS APPROVAL DATE

REGISTERED PROFESSIONAL ENGINEER No. Exp. CIVIL STATE OF CALIFORNIA

THE STATE OF CALIFORNIA OR ITS OFFICERS OR AGENTS SHALL NOT BE RESPONSIBLE FOR THE ACCURACY OR COMPLETENESS OF SCANNED COPIES OF THIS PLAN SHEET.

PARSONS
2201 DUPONT DRIVE
SUITE 200
IRVINE, CA 92612

SAN BERNARDINO
ASSOCIATED GOVERNMENTS
1170 W. 3RD STREET
SAN BERNARDINO, CA 92410

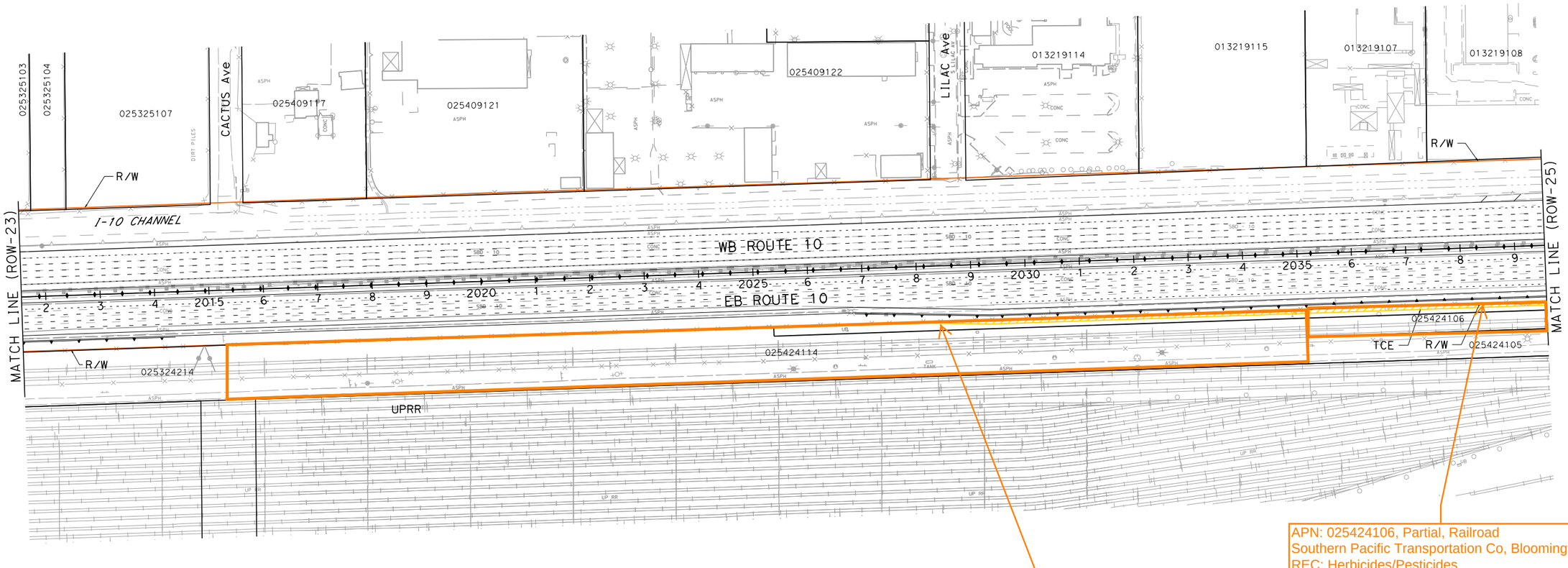

PARCEL DATA

APN	OWNER	LAND USE	TOTAL LOT (AC)	TYPE ACQ	R/W ACQ (SQFT)	TCE ACQ (SQFT)	FOOTING ESMT (SQFT)
025424114	SOUTHERN PACIFIC TRANSPORTATION CO	VACANT	4.56	-	0	5,547	0
025424106	SOUTHERN PACIFIC TRANSPORTATION CO	VACANT	1.99	-	0	5,500	0

I-10 CORRIDOR PROJECT
ALTERNATIVE 2 - HOV

RIGHT OF WAY EXHIBIT

SCALE: 1"=100'

ROW-24

REVISED BY | DATE REVISED

CALCULATED-DESIGNED BY | CHECKED BY

CONSULTANT FUNCTIONAL SUPERVISOR

STATE OF CALIFORNIA - DEPARTMENT OF TRANSPORTATION

Caltrans

FILE: c:\pw_working\ptgpwise\p006240a\dms55414\80C250ea24.dgn
DATE: 6/30/2014
SCALE: 200.000 FT / in.
PLTDRV: c:\pw_working\ptgpwise\p006240a\dms11231\I-10_STRIPMAPS_pdf_half_size.plt
PENTBL: pw:\\txplo02pwinf01.parsons.com:PTGPWISE\Documents\I-10_HOV\CAD\STANDARDS\PEN_TBL\I-10.tbl

LAST REVISION 00-00-00 | DATE PLOTTED => 6/30/2014 | TIME PLOTTED => 4:32:52 PM

BORDER LAST REVISED 7/2/2010 | USERNAME => p006240A | DGN FILE => c:\pw_working\ptgpwise\p006240a\dms55414\80C250ea24.dgn | RELATIVE BORDER SCALE IS IN INCHES 0 1 2 3 | UNIT 0000 | PROJECT NUMBER & PHASE 08000000401

NOTE:

FOR ACCURATE RIGHT OF WAY DATA, CONTACT
RIGHT OF WAY ENGINEERING AT THE DISTRICT OFFICE.

Dist	COUNTY	ROUTE	POST MILES TOTAL PROJECT	SHEET No.	TOTAL SHEETS
07, 08	LA,SBd	10	44.9/48.3, 0.0/R37.0		

REGISTERED CIVIL ENGINEER DATE

PLANS APPROVAL DATE

REGISTERED PROFESSIONAL ENGINEER No. Exp. CIVIL STATE OF CALIFORNIA

THE STATE OF CALIFORNIA OR ITS OFFICERS OR AGENTS SHALL NOT BE RESPONSIBLE FOR THE ACCURACY OR COMPLETENESS OF SCANNED COPIES OF THIS PLAN SHEET.

PARSONS
2201 DUPONT DRIVE
SUITE 200
IRVINE, CA 92612

SAN BERNARDINO
ASSOCIATED GOVERNMENTS
1170 W. 3RD STREET
SAN BERNARDINO, CA 92410

APN: 013213228, Partial, Commercial
161 E. Valley Boulevard, Rialto
REC: UST

APN: 013213229, Partial, Automotive Uses
195 E. Valley Boulevard, Rialto
REC: UST

Bridge 54-1116
Rialto Channel RCB Bridge
REC: ACM, LBP

APN:013221104, Partial, Railroad
Southern Pacific Transportation, Co, Rialto
REC: Herbicides/Pesticides

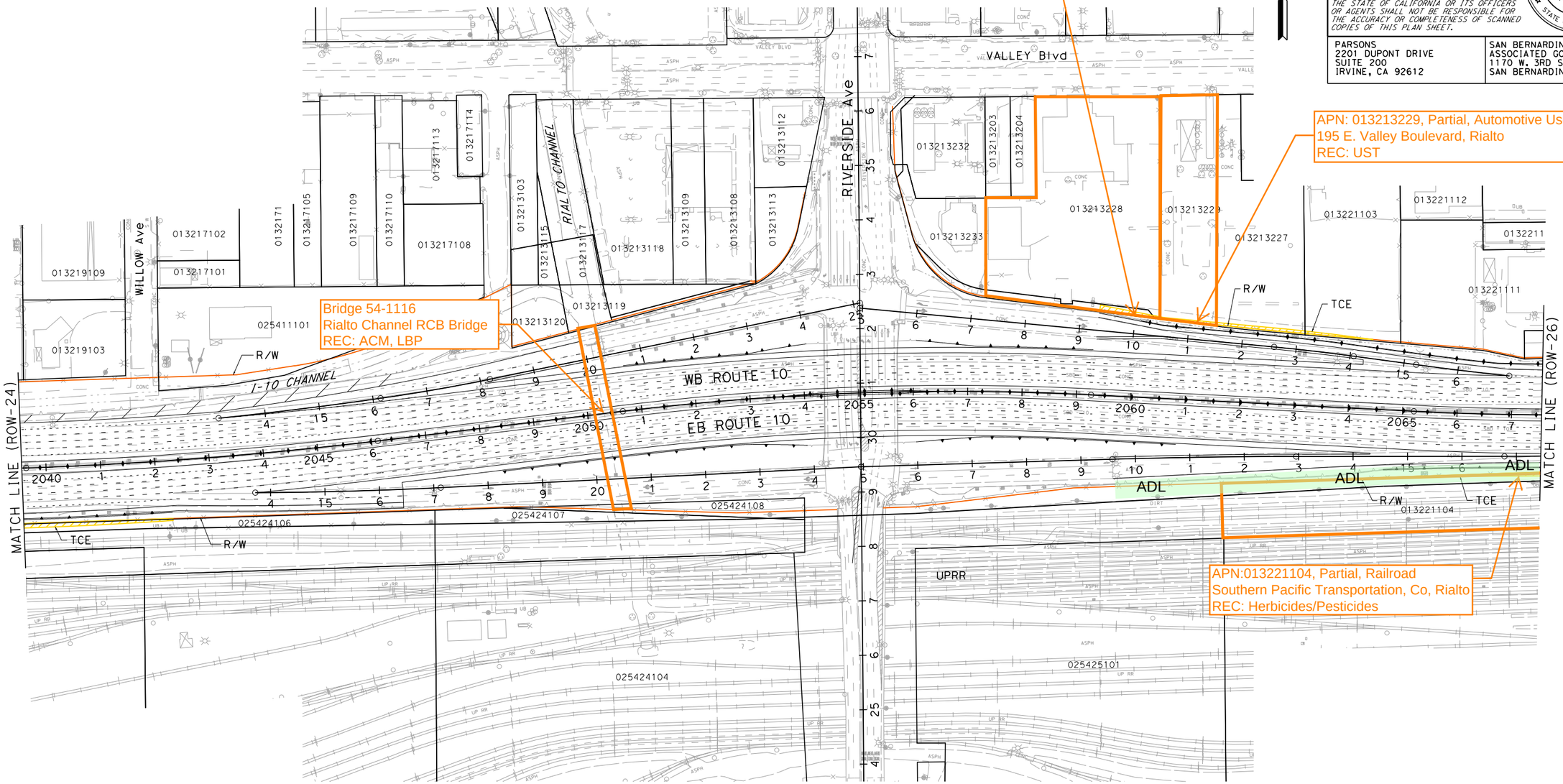

PARCEL DATA

APN	OWNER	LAND USE	TOTAL LOT (AC)	TYPE ACQ	R/W ACQ (SQFT)	TCE ACQ (SQFT)	FOOTING ESMT (SQFT)
025424106	SOUTHERN PACIFIC TRANSPORTATION CO	VACANT	1.99	-	0	5,500	0
013213228	MCKEE LYLE	COMMERCIAL	2.49	-	0	671	0
013213229	M & M TRUCK STOP INC	AUTOMOTIVE	1.1	-	0	311	0
013213227	M & M TRUCK STOP INC	RESIDENTIAL	1.47	-	0	839	0
013221103	M & M TRUCK STOP INC	RETAIL SALES	1.86	-	0	343	0
013221104	SOUTHERN PACIFIC TRANSPORTATION CO	VACANT	1.53	-	0	1,720	0

I-10 CORRIDOR PROJECT
ALTERNATIVE 2 - HOV

RIGHT OF WAY EXHIBIT

SCALE: 1"=100'

ROW-25

REVISED BY | DATE REVISED

CALCULATED-DESIGNED BY | CHECKED BY

CONSULTANT FUNCTIONAL SUPERVISOR

STATE OF CALIFORNIA - DEPARTMENT OF TRANSPORTATION

Caltrans

DATE PLOTTED => 6/30/2014
TIME PLOTTED => 4:33:00 PM

LAST REVISION 00-00-00

FILE: c:\pw_working\ptgpwise\p006240a\dms55414\80C250ea25.dgn
DATE: 6/30/2014
SCALE: 200.000 FT / in.
PLTDRV: c:\pw_working\ptgpwise\p006240a\dms11231\I-10_STRIPMAPS_pdf_half_size.plt
PENTBL: pw:\\txplo02pwinfo1.parsons.com:PTGPWISE\Documents\I-10_HOV\CAD\STANDARDS\PEN_TBL\I-10.tbl

BORDER LAST REVISED 7/2/2010

USERNAME => p006240A
DGN FILE => c:\pw_working\ptgpwise\p006240a\dms55414\80C250ea25.dgn

RELATIVE BORDER SCALE IS IN INCHES 0 1 2 3

UNIT 0000

PROJECT NUMBER & PHASE 08000000401

NOTE:

FOR ACCURATE RIGHT OF WAY DATA, CONTACT
RIGHT OF WAY ENGINEERING AT THE DISTRICT OFFICE.

Dist	COUNTY	ROUTE	POST MILES TOTAL PROJECT	SHEET No.	TOTAL SHEETS
07, 08	LA,SBd	10	44.9/48.3, 0.0/R37.0		

REGISTERED CIVIL ENGINEER DATE

PLANS APPROVAL DATE

REGISTERED PROFESSIONAL ENGINEER — No. Exp. CIVIL — STATE OF CALIFORNIA

THE STATE OF CALIFORNIA OR ITS OFFICERS OR AGENTS SHALL NOT BE RESPONSIBLE FOR THE ACCURACY OR COMPLETENESS OF SCANNED COPIES OF THIS PLAN SHEET.

PARSONS
2201 DUPONT DRIVE
SUITE 200
IRVINE, CA 92612

SAN BERNARDINO
ASSOCIATED GOVERNMENTS
1170 W. 3RD STREET
SAN BERNARDINO, CA 92410

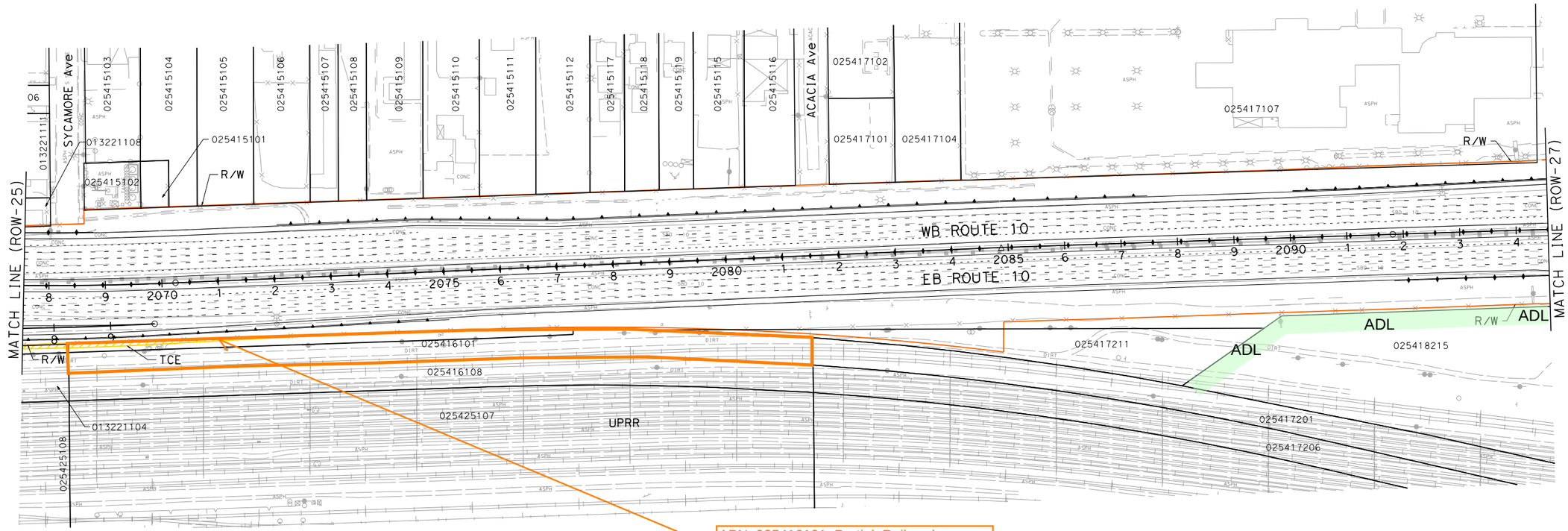

APN: 025416101, Partial, Railroad
Southern Pacific Transportation Co., Rialto
REC: Herbicides/Pesticides, ADL

PARCEL DATA

APN	OWNER	LAND USE	TOTAL LOT (AC)	TYPE ACQ	R/W ACQ (SQFT)	TCE ACQ (SQFT)	FOOTING ESMT (SQFT)
013221104	SOUTHERN PACIFIC TRANSPORTATION CO	VACANT	1.53	-	0	1,720	0
025416101	SOUTHERN PACIFIC TRANSPORTATION CO	VACANT	1.5	-	0	2,474	0

I-10 CORRIDOR PROJECT
ALTERNATIVE 2 - HOV

RIGHT OF WAY EXHIBIT

SCALE: 1"=100'

ROW-26

REVISED BY | DATE REVISED

CALCULATED-DESIGNED BY | CHECKED BY

SUPERVISOR

STATE OF CALIFORNIA - DEPARTMENT OF TRANSPORTATION

CONSULTANT FUNCTIONAL SUPERVISOR

FILE: c:\pw_working\ptgpwise\p006240a\dms55414\80C250ea26.dgn
DATE: 6/30/2014
SCALE: 200.000 FT / in.
PLTDRV: c:\pw_working\ptgpwise\p006240a\dms11231\I-10_STRIPMAPS_pdf_half_size.plt
PENTBL: pw:\\xplo02pwinf01.parsons.com:PTGPWISE\Documents\I-10_HOV\CAD\STANDARDS\PEN_TBL\I-10.tbl

LAST REVISION 00-00-00 | DATE PLOTTED => 6/30/2014 | TIME PLOTTED => 4:33:10 PM

BORDER LAST REVISED 7/2/2010 | USERNAME => p006240A | DGN FILE => c:\pw_working\ptgpwise\p006240a\dms55414\80C250ea26.dgn | RELATIVE BORDER SCALE IS IN INCHES 0 1 2 3 | UNIT 0000 | PROJECT NUMBER & PHASE 08000000401

Dist	COUNTY	ROUTE	POST MILES TOTAL PROJECT	SHEET No.	TOTAL SHEETS
07, 08	LA,SBd	10	44.9/48.3, 0.0/R37.0		

REGISTERED CIVIL ENGINEER DATE

PLANS APPROVAL DATE

REGISTERED PROFESSIONAL ENGINEER — No. Exp. CIVIL — STATE OF CALIFORNIA

THE STATE OF CALIFORNIA OR ITS OFFICERS OR AGENTS SHALL NOT BE RESPONSIBLE FOR THE ACCURACY OR COMPLETENESS OF SCANNED COPIES OF THIS PLAN SHEET.

PARSONS
2201 DUPONT DRIVE
SUITE 200
IRVINE, CA 92612

SAN BERNARDINO
ASSOCIATED GOVERNMENTS
1170 W. 3RD STREET
SAN BERNARDINO, CA 92410

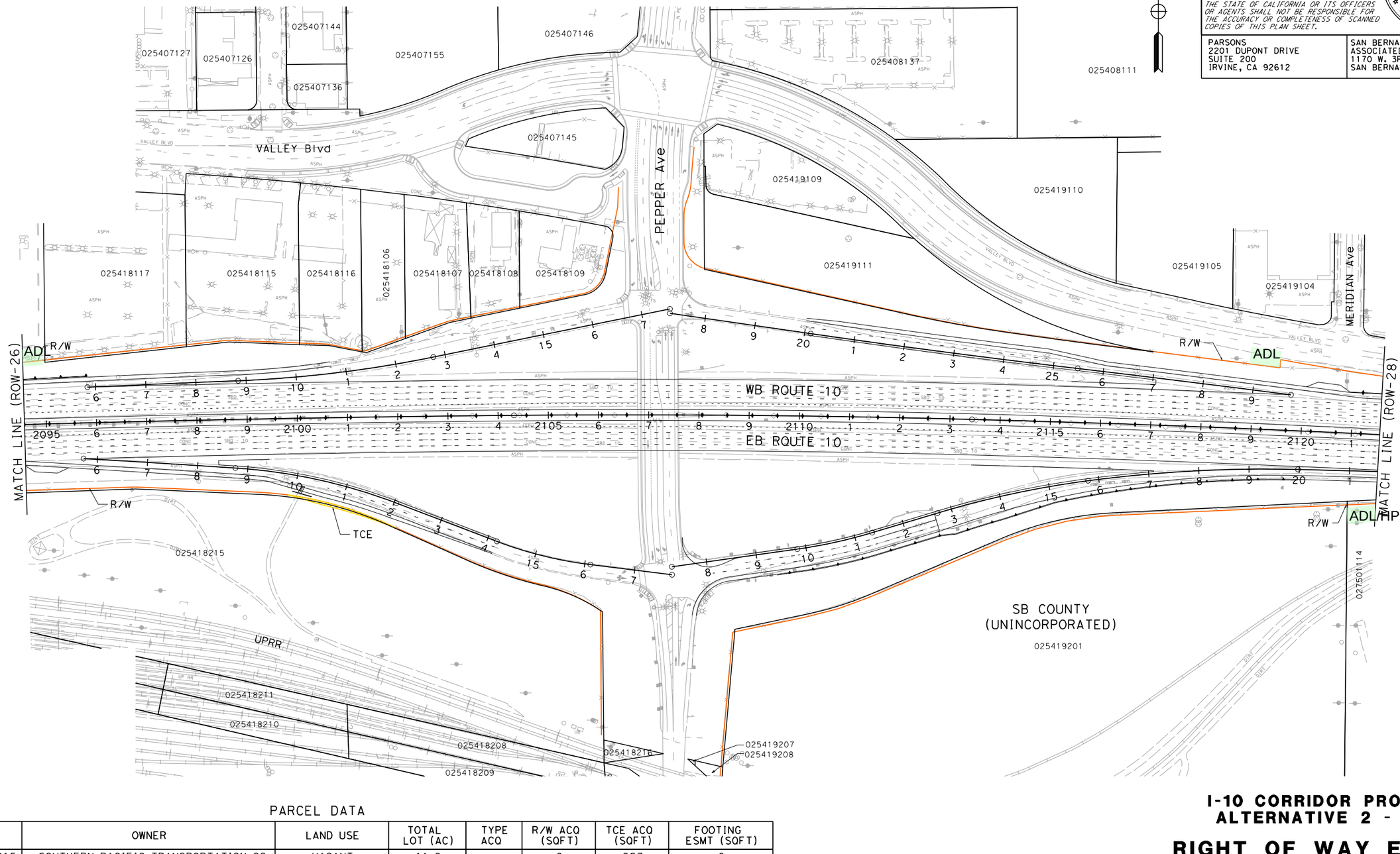

PARCEL DATA

APN	OWNER	LAND USE	TOTAL LOT (AC)	TYPE ACQ	R/W ACQ (SQFT)	TCE ACQ (SQFT)	FOOTING ESMT (SQFT)
025418215	SOUTHERN PACIFIC TRANSPORTATION CO	VACANT	11.8	-	0	927	0

I-10 CORRIDOR PROJECT
ALTERNATIVE 2 - HOV

RIGHT OF WAY EXHIBIT

SCALE: 1"=100'

ROW-27

REVISED BY	DATE REVISED

CALCULATED-DESIGNED BY

CHECKED BY

STATE OF CALIFORNIA - DEPARTMENT OF TRANSPORTATION

CONSULTANT FUNCTIONAL SUPERVISOR

Caltrans

FILE: c:\pw_working\ptgpwise\p006240a\dms55414\80C250ea27.dgn
TIME: 4:33:18 PM
SCALE: 200.000 ft. / in.
PLTDRV: c:\pw_working\ptgpwise\p006240a\dms11231\I-10_STRIPMAPS_pdf_half_size.plt
PENTBL: pw:\\txpla02pwinf01.parsons.com:PTGPWISE\Documents\I-10_HOV\CAD\STANDARDS\PEN_TBL\I-10.tbl

LAST REVISION 00-00-00
DATE PLOTTED => 6/30/2014
TIME PLOTTED => 4:33:18 PM

BORDER LAST REVISED 7/2/2010

USERNAME => p006240A
DGN FILE => c:\pw_working\ptgpwise\p006240a\dms55414\80C250ea27.dgn

RELATIVE BORDER SCALE IS IN INCHES 0 1 2 3

UNIT 0000

PROJECT NUMBER & PHASE 08000000401

NOTE:

FOR ACCURATE RIGHT OF WAY DATA, CONTACT
RIGHT OF WAY ENGINEERING AT THE DISTRICT OFFICE.

Dist	COUNTY	ROUTE	POST MILES TOTAL PROJECT	SHEET No.	TOTAL SHEETS
07, 08	LA,SBd	10	44.9/48.3, 0.0/R37.0		

REGISTERED CIVIL ENGINEER DATE

PLANS APPROVAL DATE

REGISTERED PROFESSIONAL ENGINEER — No. Exp. CIVIL — STATE OF CALIFORNIA

THE STATE OF CALIFORNIA OR ITS OFFICERS OR AGENTS SHALL NOT BE RESPONSIBLE FOR THE ACCURACY OR COMPLETENESS OF SCANNED COPIES OF THIS PLAN SHEET.

PARSONS
2201 DUPONT DRIVE
SUITE 200
IRVINE, CA 92612

SAN BERNARDINO
ASSOCIATED GOVERNMENTS
1170 W. 3RD STREET
SAN BERNARDINO, CA 92410

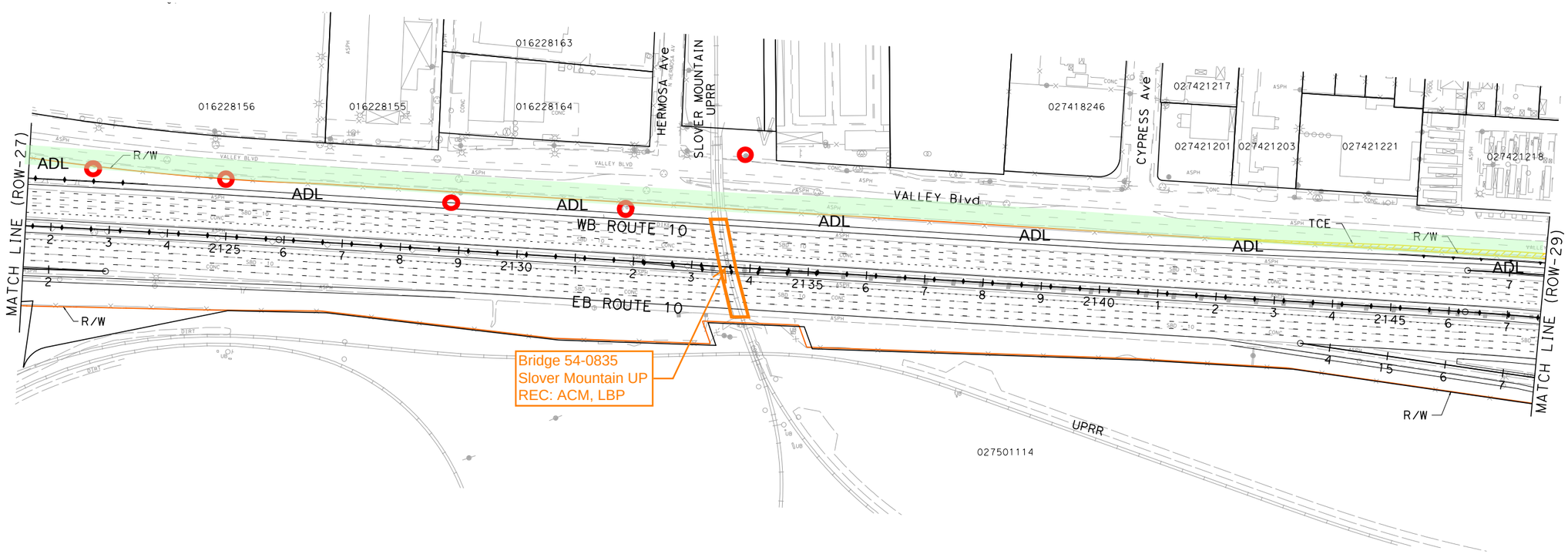

PARCEL DATA

APN	OWNER	STREET	CITY	LAND USE	TOTAL LOT (AC)
029203247	SAN BERNARDINO ASSOCIATED	-	REDLANDS	VACANT	1.79

I-10 CORRIDOR PROJECT
ALTERNATIVE 2 - HOV

RIGHT OF WAY EXHIBIT

SCALE: 1"=100'

ROW-28

REVISED BY	DATE REVISED

CALCULATED-DESIGNED BY

CHECKED BY

CONSULTANT FUNCTIONAL SUPERVISOR

STATE OF CALIFORNIA - DEPARTMENT OF TRANSPORTATION

Caltrans

FILE: c:\pw_working\ptgpwise\p006240a\dms55414\80C250ea28.dgn
DATE: 6/30/2014 4:33:30 PM
SCALE: 200.000 FT. / 4 in.
PLTDRV: c:\pw_working\ptgpwise\p006240a\dms11231\I-10_STRIPMAPS_pdf_half_size.plt
PENTBL: pw:\\txpla02pwinf01.parsons.com:PTGPWISE\Documents\I-10_HOV\CAD\STANDARDS\PEN_TBL\I-10.tbl

LAST REVISION 00-00-00
DATE PLOTTED => 6/30/2014
TIME PLOTTED => 4:33:30 PM

BORDER LAST REVISED 7/2/2010

USERNAME => p006240A
DGN FILE => c:\pw_working\ptgpwise\p006240a\dms55414\80C250ea28.dgn

RELATIVE BORDER SCALE IS IN INCHES 0 1 2 3

UNIT 0000

PROJECT NUMBER & PHASE 08000000401

NOTE:

FOR ACCURATE RIGHT OF WAY DATA, CONTACT
RIGHT OF WAY ENGINEERING AT THE DISTRICT OFFICE.

Dist	COUNTY	ROUTE	POST MILES TOTAL PROJECT	SHEET No.	TOTAL SHEETS
07, 08	LA,SBd	10	44.9/48.3, 0.0/R37.0		

REGISTERED CIVIL ENGINEER DATE

PLANS APPROVAL DATE

REGISTERED PROFESSIONAL ENGINEER — No. Exp. CIVIL — STATE OF CALIFORNIA

THE STATE OF CALIFORNIA OR ITS OFFICERS OR AGENTS SHALL NOT BE RESPONSIBLE FOR THE ACCURACY OR COMPLETENESS OF SCANNED COPIES OF THIS PLAN SHEET.

PARSONS
2201 DUPONT DRIVE
SUITE 200
IRVINE, CA 92612

SAN BERNARDINO
ASSOCIATED GOVERNMENTS
1170 W. 3RD STREET
SAN BERNARDINO, CA 92410

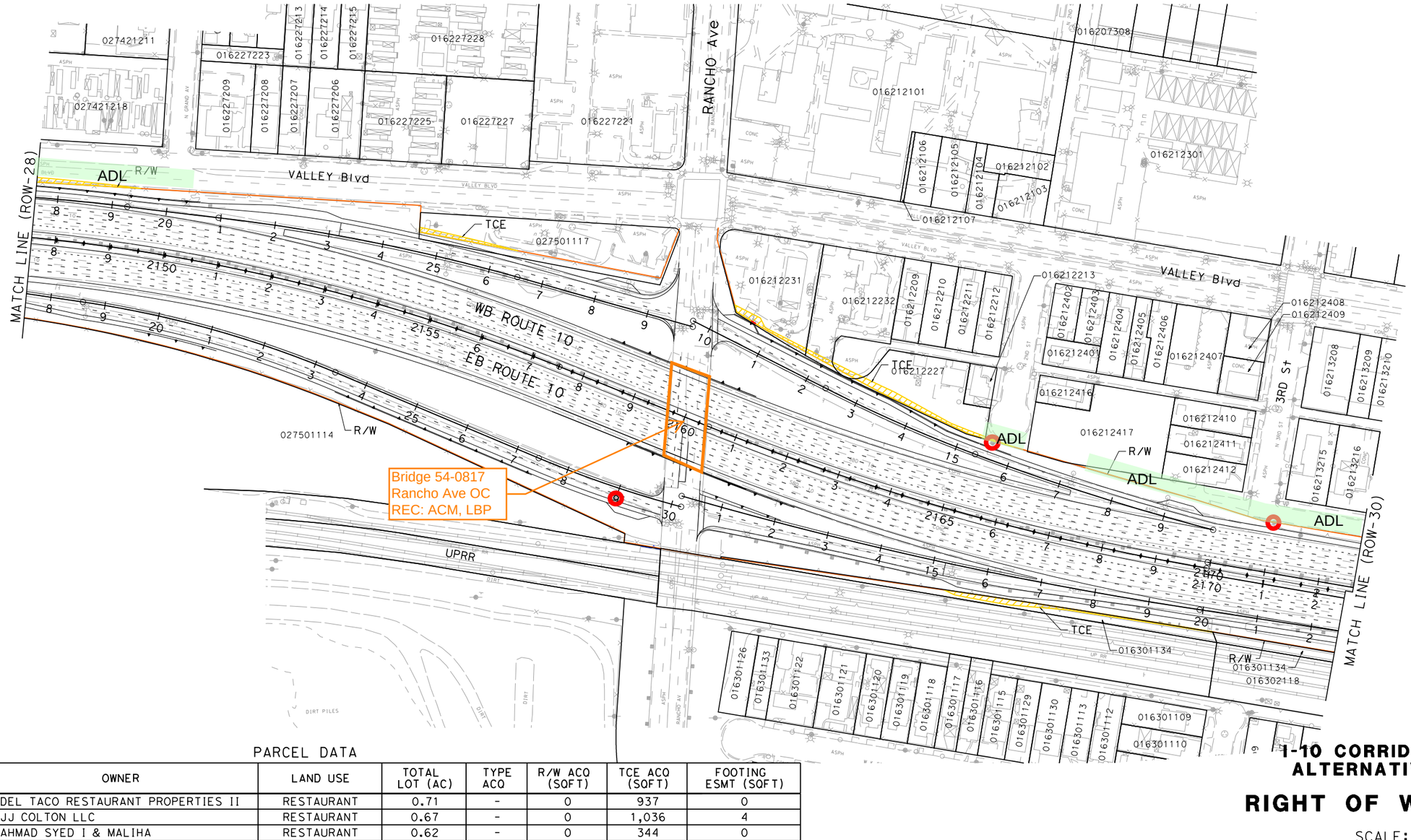

PARCEL DATA

APN	OWNER	LAND USE	TOTAL LOT (AC)	TYPE ACQ	R/W ACQ (SQFT)	TCE ACQ (SQFT)	FOOTING ESMT (SQFT)
027501117	DEL TACO RESTAURANT PROPERTIES II	RESTAURANT	0.71	-	0	937	0
016212231	JJ COLTON LLC	RESTAURANT	0.67	-	0	1,036	4
016212232	AHMAD SYED I & MALIHA	RESTAURANT	0.62	-	0	344	0
016212227	VARGAS MIGUEL & IRENE (SP MIGUEL)	RESIDENTIAL	0.45	-	0	1,966	0
016301134	UNION PACIFIC RAILROAD COMPANY	VACANT	0.26	-	0	2,153	0
-	CITY OF COLTON	-	-	-	0	4,740	0

I-10 CORRIDOR PROJECT
ALTERNATIVE 2 - HOV
RIGHT OF WAY EXHIBIT

SCALE: 1"=100'

ROW-29

REVISED BY | DATE REVISED | CALCULATED-DESIGNED BY | CHECKED BY | SUPERVISOR | CONSULTANT FUNCTIONAL SUPERVISOR

STATE OF CALIFORNIA - DEPARTMENT OF TRANSPORTATION

Caltrans

FILE: c:\pw_working\ptgpwise\p006240a\dms55414\80C250ea29.dgn
DATE: 6/30/2014
SCALE: 200.000 FT / in.
PLTDRV: c:\pw_working\ptgpwise\p006240a\dms11231\I-10_STRIPNAPS_pdf_half_size.plt
PENTBL: pw:\\txplo02pwinf01.parsons.com:PTGPWISE\Documents\I-10_HOV\CAD\STANDARDS\PEN_TBL\I-10.tbl

LAST REVISION 00-00-00 | DATE PLOTTED => 6/30/2014 | TIME PLOTTED => 4:33:40 PM

BORDER LAST REVISED 7/2/2010 | USERNAME => p006240A | DGN FILE => c:\pw_working\ptgpwise\p006240a\dms55414\80C250ea29.dgn | RELATIVE BORDER SCALE IS IN INCHES 0 1 2 3 | UNIT 0000 | PROJECT NUMBER & PHASE 08000000401

Dist	COUNTY	ROUTE	POST MILES TOTAL PROJECT	SHEET No.	TOTAL SHEETS
07, 08	LA,SBd	10	44.9/48.3, 0.0/R37.0		

REGISTERED CIVIL ENGINEER DATE

PLANS APPROVAL DATE

REGISTERED PROFESSIONAL ENGINEER — No. Exp. CIVIL — STATE OF CALIFORNIA

THE STATE OF CALIFORNIA OR ITS OFFICERS OR AGENTS SHALL NOT BE RESPONSIBLE FOR THE ACCURACY OR COMPLETENESS OF SCANNED COPIES OF THIS PLAN SHEET.

PARSONS
2201 DUPONT DRIVE
SUITE 200
IRVINE, CA 92612

SAN BERNARDINO
ASSOCIATED GOVERNMENTS
1170 W. 3RD STREET
SAN BERNARDINO, CA 92410

NOTE:

FOR ACCURATE RIGHT OF WAY DATA, CONTACT
RIGHT OF WAY ENGINEERING AT THE DISTRICT OFFICE.

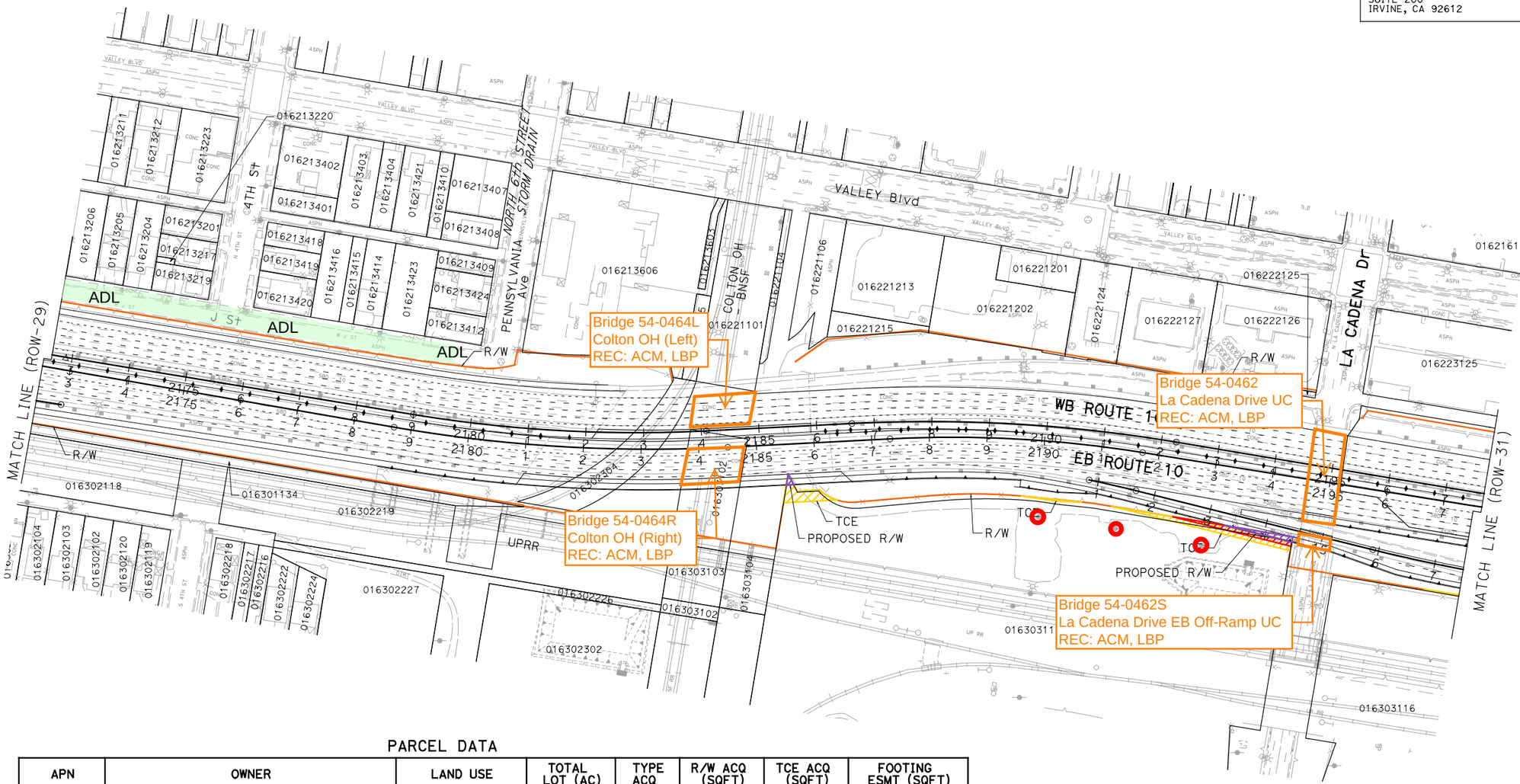

PARCEL DATA

APN	OWNER	LAND USE	TOTAL LOT (AC)	TYPE ACQ	R/W ACQ (SQFT)	TCE ACQ (SQFT)	FOOTING ESMT (SQFT)
016303116	SOUTHERN PACIFIC TRANSPORTATION CO	VACANT	8.59	P	2581	4856	1172
-	CITY OF COLTON	-	-	-	4,492	1,648	0

I-10 CORRIDOR PROJECT
ALTERNATIVE 2 - HOV

RIGHT OF WAY EXHIBIT

SCALE: 1"=100'

ROW-30

REVISED BY | DATE REVISED
CALCULATED-DESIGNED BY | CHECKED BY
CONSULTANT FUNCTIONAL SUPERVISOR

STATE OF CALIFORNIA - DEPARTMENT OF TRANSPORTATION

FILE: c:\pw_working\ptgpwise\p006240a\dms11231\I-10_CUTSHEETS_pdf_color.plt
DATE: 6/30/2014
SCALE: 200.000 FT / in.
PLTDRV: c:\pw_working\ptgpwise\p006240a\dms11231\I-10_CUTSHEETS_pdf_color.plt
PENTBL: pw:\\txplo02pwinfo1.parsons.com:PTGPWISE\Documents\I-10_HOV\CADSTANDARDS\PEN_TBL\OLD_646884_I-10.tbl

LAST REVISION 00-00-00 | DATE PLOTTED => 6/30/2014 | TIME PLOTTED => 4:51:31 PM

BORDER LAST REVISED 7/2/2010 | USERNAME => p006240A | DGN FILE => c:\pw_working\ptgpwise\p006240a\dms55414\80C250ea30.dgn | RELATIVE BORDER SCALE IS IN INCHES 0 1 2 3 | UNIT 0000 | PROJECT NUMBER & PHASE 08000000401

NOTE:

FOR ACCURATE RIGHT OF WAY DATA, CONTACT
RIGHT OF WAY ENGINEERING AT THE DISTRICT OFFICE.

Dist	COUNTY	ROUTE	POST MILES TOTAL PROJECT	SHEET No.	TOTAL SHEETS
07, 08	LA,SBd	10	44.9/48.3, 0.0/R37.0		

REGISTERED CIVIL ENGINEER DATE

PLANS APPROVAL DATE

REGISTERED PROFESSIONAL ENGINEER — No. Exp. CIVIL — STATE OF CALIFORNIA

THE STATE OF CALIFORNIA OR ITS OFFICERS OR AGENTS SHALL NOT BE RESPONSIBLE FOR THE ACCURACY OR COMPLETENESS OF SCANNED COPIES OF THIS PLAN SHEET.

PARSONS
2201 DUPONT DRIVE
SUITE 200
IRVINE, CA 92612

SAN BERNARDINO
ASSOCIATED GOVERNMENTS
1170 W. 3RD STREET
SAN BERNARDINO, CA 92410

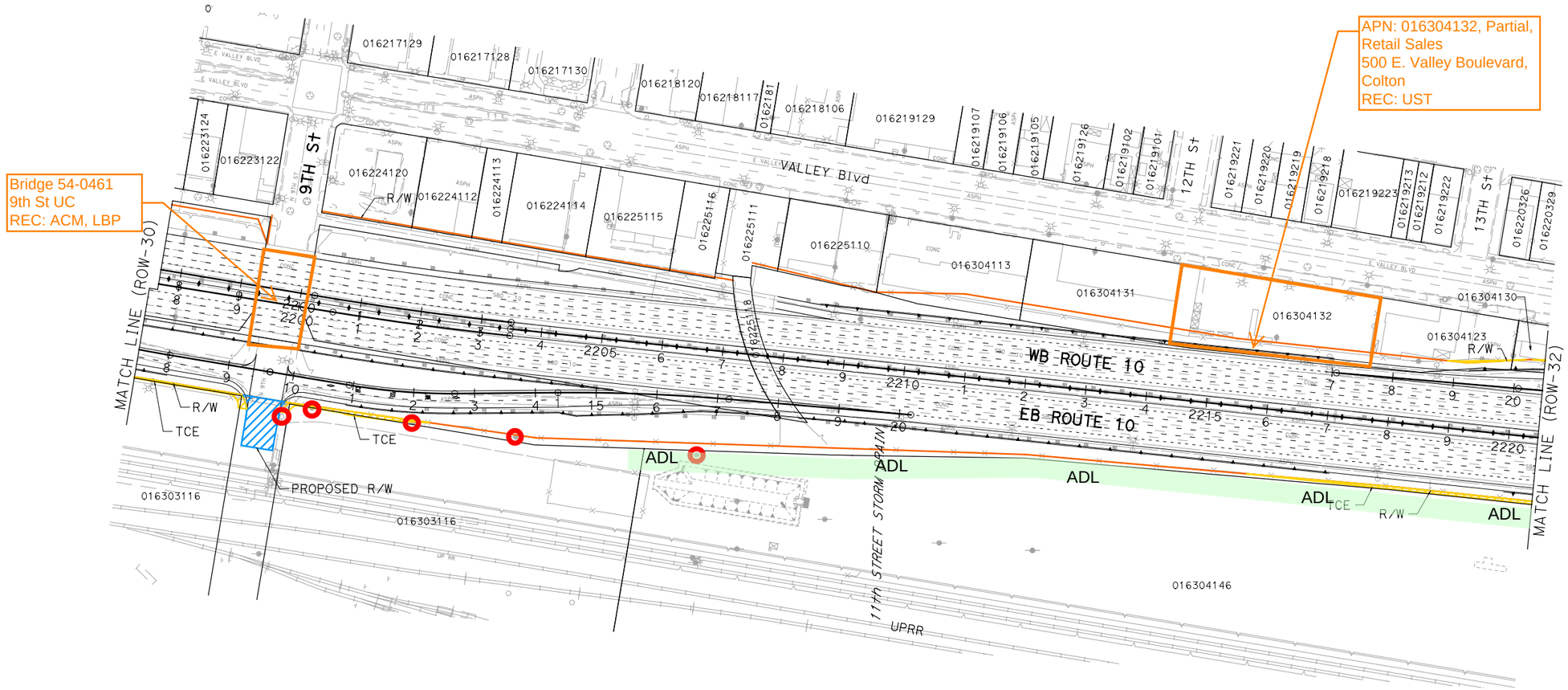

PARCEL DATA

APN	OWNER	LAND USE	TOTAL LOT (AC)	TYPE ACQ	R/W ACQ (SQFT)	TCE ACQ (SQFT)	FOOTING ESMT (SQFT)
016303116	SOUTHERN PACIFIC TRANSPORTATION CO	VACANT	8.59	P	2581	4856	1172
016304132	MC ALPIN V J ANDERSON WILLIAM	RETAIL SALES	0.21	-	0	176	0
016304130	GENESIS INVESTMENT PROPERTIES LLC	RETAIL SALES	0.02	-	0	72	0
016304146	SOUTHERN PACIFIC TRANSPORTATION CO	MISCELLANEOUS	31.13	-	0	2,189	0
-	CITY OF COLTON	-	-	-	4,492	1,648	0

I-10 CORRIDOR PROJECT
ALTERNATIVE 2 - HOV

RIGHT OF WAY EXHIBIT

SCALE: 1"=100'

ROW-31

REVISED BY | DATE REVISED

CALCULATED- DESIGNED BY | CHECKED BY

STATE OF CALIFORNIA - DEPARTMENT OF TRANSPORTATION

CONSULTANT FUNCTIONAL SUPERVISOR

FILE: c:\pw_working\ptgpwise\p006240a\dms55414\80C250ea31.dgn
DATE: 6/30/2014
SCALE: 200.000 FT / in.
PLTDRV: c:\pw_working\ptgpwise\p006240a\dms11231\I-10_CUTSHEETS_pdf_color.plt
PENTBL: pw:\\txpla02pwinfo1.parsons.com:PTGPWISE\Documents\I-10_HOV\CAD\STANDARDS\PEN_TBL\OLD_646884_I-10.tbl

LAST REVISION 00-00-00 | DATE PLOTTED => 6/30/2014 | TIME PLOTTED => 4:47:45 PM

BORDER LAST REVISED 7/2/2010 | USERNAME => p006240A | DGN FILE => c:\pw_working\ptgpwise\p006240a\dms55414\80C250ea31.dgn | RELATIVE BORDER SCALE IS IN INCHES 0 1 2 3 | UNIT 0000 | PROJECT NUMBER & PHASE 08000000401

Dist	COUNTY	ROUTE	POST MILES TOTAL PROJECT	SHEET No.	TOTAL SHEETS
07, 08	LA,SBd	10	44.9/48.3, 0.0/R37.0		

REGISTERED CIVIL ENGINEER DATE

PLANS APPROVAL DATE

REGISTERED PROFESSIONAL ENGINEER No. Exp. CIVIL STATE OF CALIFORNIA

THE STATE OF CALIFORNIA OR ITS OFFICERS OR AGENTS SHALL NOT BE RESPONSIBLE FOR THE ACCURACY OR COMPLETENESS OF SCANNED COPIES OF THIS PLAN SHEET.

PARSONS
2201 DUPONT DRIVE
SUITE 200
IRVINE, CA 92612

SAN BERNARDINO
ASSOCIATED GOVERNMENTS
1170 W. 3RD STREET
SAN BERNARDINO, CA 92410

NOTE:

FOR ACCURATE RIGHT OF WAY DATA, CONTACT RIGHT OF WAY ENGINEERING AT THE DISTRICT OFFICE.



PARCEL DATA

APN	OWNER	LAND USE	TOTAL LOT (AC)	TYPE ACQ	R/W ACQ (SQFT)	TCE ACQ (SQFT)	FOOTING ESMT (SQFT)
016304130	GENESIS INVESTMENT PROPERTIES LLC	RETAIL SALES	0.02	-	0	72	0
016304146	SOUTHERN PACIFIC TRANSPORTATION CO	MISCELLANEOUS	31.13	-	0	2,189	0
016304129	BARENDT ROY E CLAY RICHARD & TAMMY TRUST	RETAIL SALES	0.07	-	0	1,626	19

I-10 CORRIDOR PROJECT ALTERNATIVE 2 - HOV

RIGHT OF WAY EXHIBIT

SCALE: 1"=100'

ROW-32

REVISED BY | DATE REVISED | CALCULATED-DESIGNED BY | CHECKED BY | CONSULTANT FUNCTIONAL SUPERVISOR

STATE OF CALIFORNIA - DEPARTMENT OF TRANSPORTATION

Caltrans

FILE: c:\pw_working\ptgpwise\p006240a\dms55414\80C250ea32.dgn
DATE: 6/30/2014
SCALE: 200.000 FT / in.
PLTDRV: c:\pw_working\ptgpwise\p006240a\dms11231\I-10_STRIPMAPS_pdf_half_size.plt
PENTBL: pw:\\txpla02pwinf01.parsons.com:PTGPWISE\Documents\I-10_HOV\CAD\STANDARDS\PEN_TBL\I-10.tbl

LAST REVISION 00-00-00 | DATE PLOTTED => 6/30/2014 | TIME PLOTTED => 4:34:10 PM

BORDER LAST REVISED 7/2/2010 | USERNAME => p006240A | DGN FILE => c:\pw_working\ptgpwise\p006240a\dms55414\80C250ea32.dgn | RELATIVE BORDER SCALE IS IN INCHES 0 1 2 3 | UNIT 0000 | PROJECT NUMBER & PHASE 08000000401

Dist	COUNTY	ROUTE	POST MILES TOTAL PROJECT	SHEET No.	TOTAL SHEETS
07, 08	LA,SBd	10	44.9/48.3, 0.0/R37.0		

REGISTERED CIVIL ENGINEER DATE

PLANS APPROVAL DATE

REGISTERED PROFESSIONAL ENGINEER No. Exp. CIVIL STATE OF CALIFORNIA

THE STATE OF CALIFORNIA OR ITS OFFICERS OR AGENTS SHALL NOT BE RESPONSIBLE FOR THE ACCURACY OR COMPLETENESS OF SCANNED COPIES OF THIS PLAN SHEET.

PARSONS
2201 DUPONT DRIVE
SUITE 200
IRVINE, CA 92612

SAN BERNARDINO
ASSOCIATED GOVERNMENTS
1170 W. 3RD STREET
SAN BERNARDINO, CA 92410

NOTE:

FOR ACCURATE RIGHT OF WAY DATA, CONTACT RIGHT OF WAY ENGINEERING AT THE DISTRICT OFFICE.

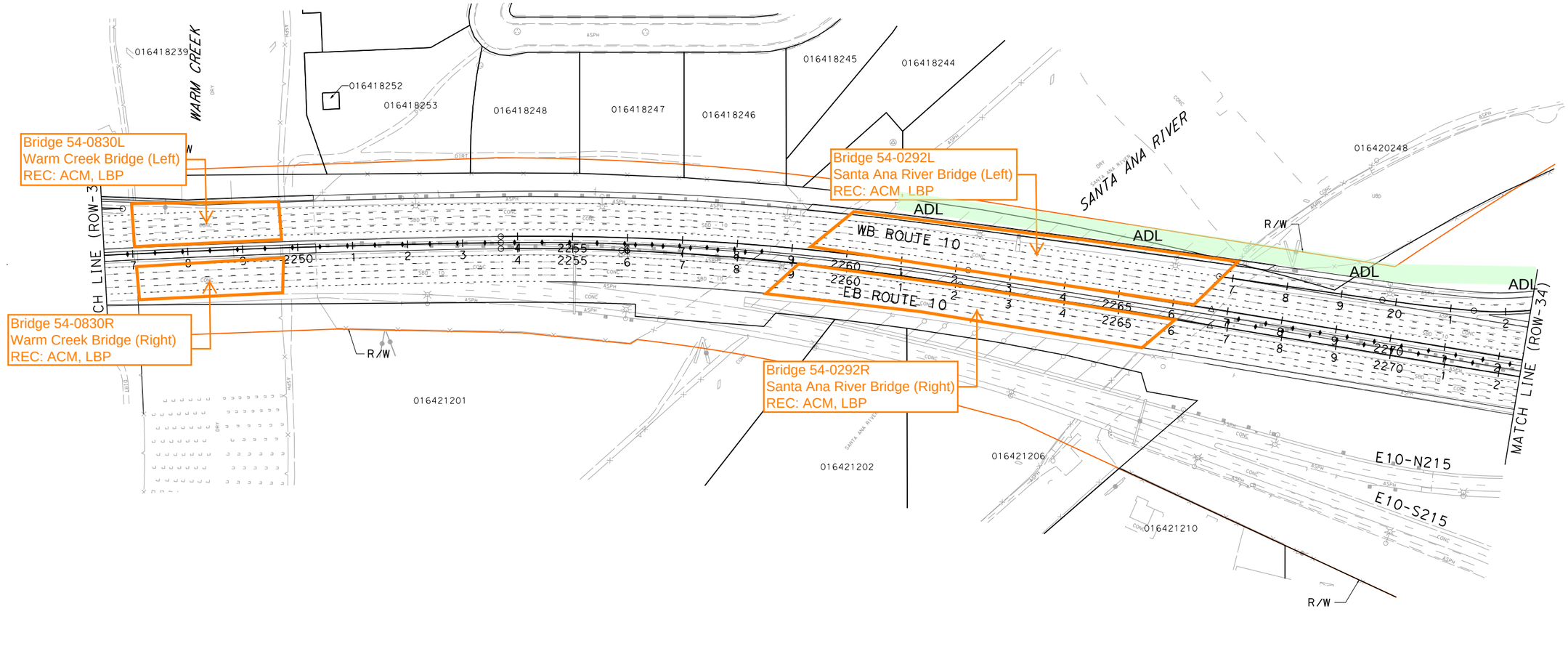

I-10 CORRIDOR PROJECT
ALTERNATIVE 2 - HOV

RIGHT OF WAY EXHIBIT

SCALE: 1"=100'

ROW-33

REVISED BY | DATE REVISED | CALCULATED-DESIGNED BY | CHECKED BY | CONSULTANT FUNCTIONAL SUPERVISOR

STATE OF CALIFORNIA - DEPARTMENT OF TRANSPORTATION

Caltrans

FILE: c:\pw_working\ptgpwise\p006240a\dms55414\80C250ea33.dgn
DATE: 6/30/2014
SCALE: 200.000 FT / in.
PLTDRV: c:\pw_working\ptgpwise\p006240a\dms11231\I-10_STRIPMAPS_pdf_half_size.plt
PENTBL: pw:\\txpla02pwint01.parsons.com:PTGPWISE\Documents\I-10_HOV\CAD\STANDARDS\PEN_TBL\I-10.tbl

LAST REVISION 00-00-00 | DATE PLOTTED => 6/30/2014 | TIME PLOTTED => 4:34:19 PM

BORDER LAST REVISED 7/2/2010 | USERNAME => p006240A | DGN FILE => c:\pw_working\ptgpwise\p006240a\dms55414\80C250ea33.dgn | RELATIVE BORDER SCALE IS IN INCHES 0 1 2 3 | UNIT 0000 | PROJECT NUMBER & PHASE 08000000401

NOTE:

FOR ACCURATE RIGHT OF WAY DATA, CONTACT
RIGHT OF WAY ENGINEERING AT THE DISTRICT OFFICE.

Dist	COUNTY	ROUTE	POST MILES TOTAL PROJECT	SHEET No.	TOTAL SHEETS
07, 08	LA,SBd	10	44.9/48.3, 0.0/R37.0		

REGISTERED CIVIL ENGINEER DATE

PLANS APPROVAL DATE

REGISTERED PROFESSIONAL ENGINEER No. Exp. CIVIL STATE OF CALIFORNIA

THE STATE OF CALIFORNIA OR ITS OFFICERS OR AGENTS SHALL NOT BE RESPONSIBLE FOR THE ACCURACY OR COMPLETENESS OF SCANNED COPIES OF THIS PLAN SHEET.

PARSONS
2201 DUPONT DRIVE
SUITE 200
IRVINE, CA 92612

SAN BERNARDINO
ASSOCIATED GOVERNMENTS
1170 W. 3RD STREET
SAN BERNARDINO, CA 92410

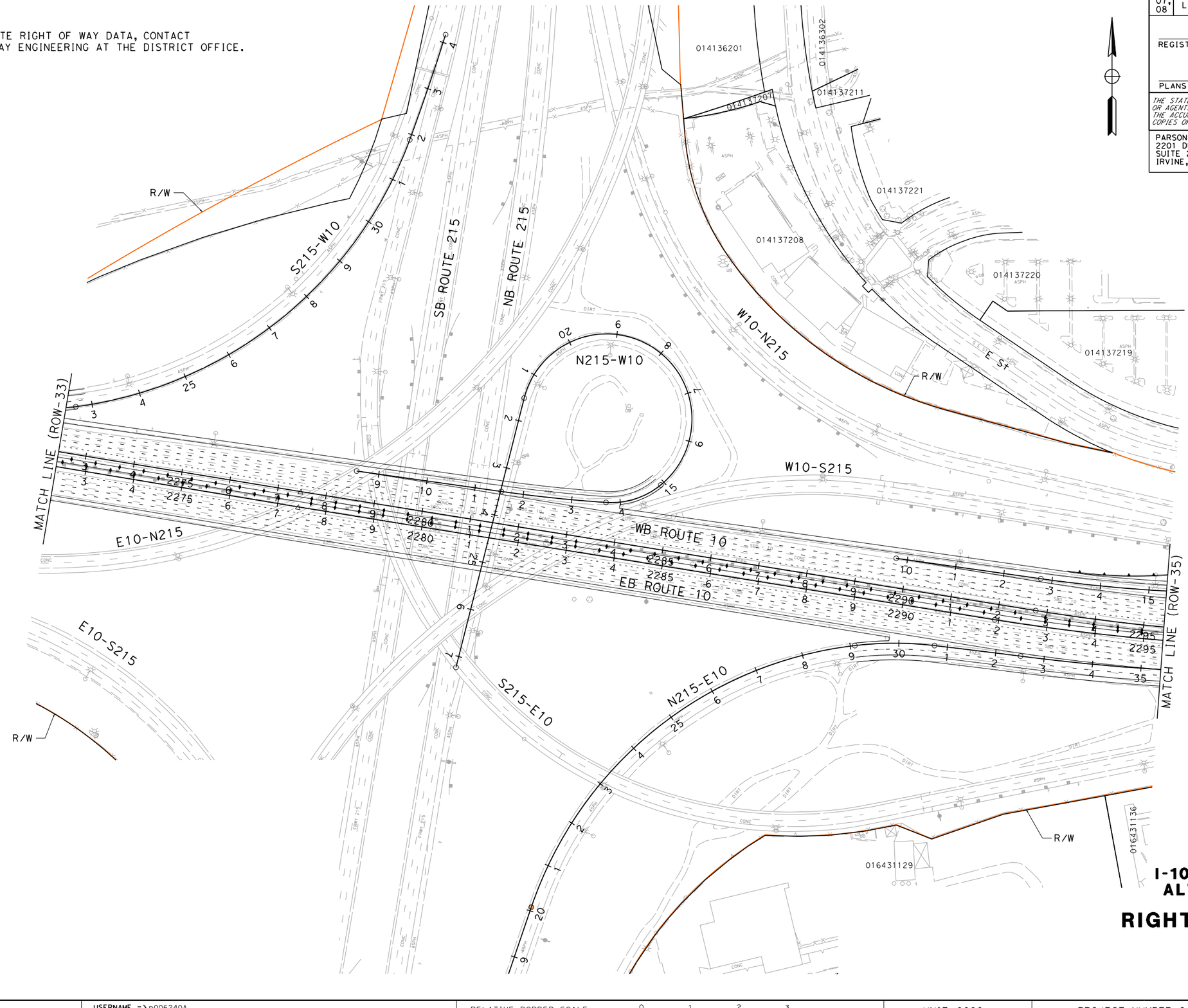

I-10 CORRIDOR PROJECT
ALTERNATIVE 2 - HOV

RIGHT OF WAY EXHIBIT

SCALE: 1"=100'

ROW-34

STATE OF CALIFORNIA - DEPARTMENT OF TRANSPORTATION

CONSULTANT FUNCTIONAL SUPERVISOR

CALCULATED-DESIGNED BY

CHECKED BY

REVISED BY | DATE REVISED

LAST REVISION 00-00-00 | DATE PLOTTED => 6/30/2014 | TIME PLOTTED => 4:34:32 PM

FILE: c:\pw_working\ptgpwise\p006240a\dms55414\80C250ea34.dgn
USER: p006240A
SCALE: 200.000 FT. / in.
PLTDRV: c:\pw_working\ptgpwise\p006240a\dms11231\I-10_STRIPMAPS_pdf_half_size.plt
PENTBL: pw:\\txpla02pwinf01.parsons.com:PTGPWISE\Documents\I-10_HOV\CAD\STANDARDS\PEN_TBL\I-10.tbl

BORDER LAST REVISED 7/2/2010

USERNAME => p006240A
DGN FILE => c:\pw_working\ptgpwise\p006240a\dms55414\80C250ea34.dgn

RELATIVE BORDER SCALE IS IN INCHES 0 1 2 3

UNIT 0000

PROJECT NUMBER & PHASE 08000000401

NOTE:

FOR ACCURATE RIGHT OF WAY DATA, CONTACT
RIGHT OF WAY ENGINEERING AT THE DISTRICT OFFICE.

Dist	COUNTY	ROUTE	POST MILES TOTAL PROJECT	SHEET No.	TOTAL SHEETS
07, 08	LA,SBd	10	44.9/48.3, 0.0/R37.0		

REGISTERED CIVIL ENGINEER DATE

PLANS APPROVAL DATE

REGISTERED PROFESSIONAL ENGINEER — No. Exp. CIVIL — STATE OF CALIFORNIA

THE STATE OF CALIFORNIA OR ITS OFFICERS OR AGENTS SHALL NOT BE RESPONSIBLE FOR THE ACCURACY OR COMPLETENESS OF SCANNED COPIES OF THIS PLAN SHEET.

PARSONS
2201 DUPONT DRIVE
SUITE 200
IRVINE, CA 92612

SAN BERNARDINO
ASSOCIATED GOVERNMENTS
1170 W. 3RD STREET
SAN BERNARDINO, CA 92410

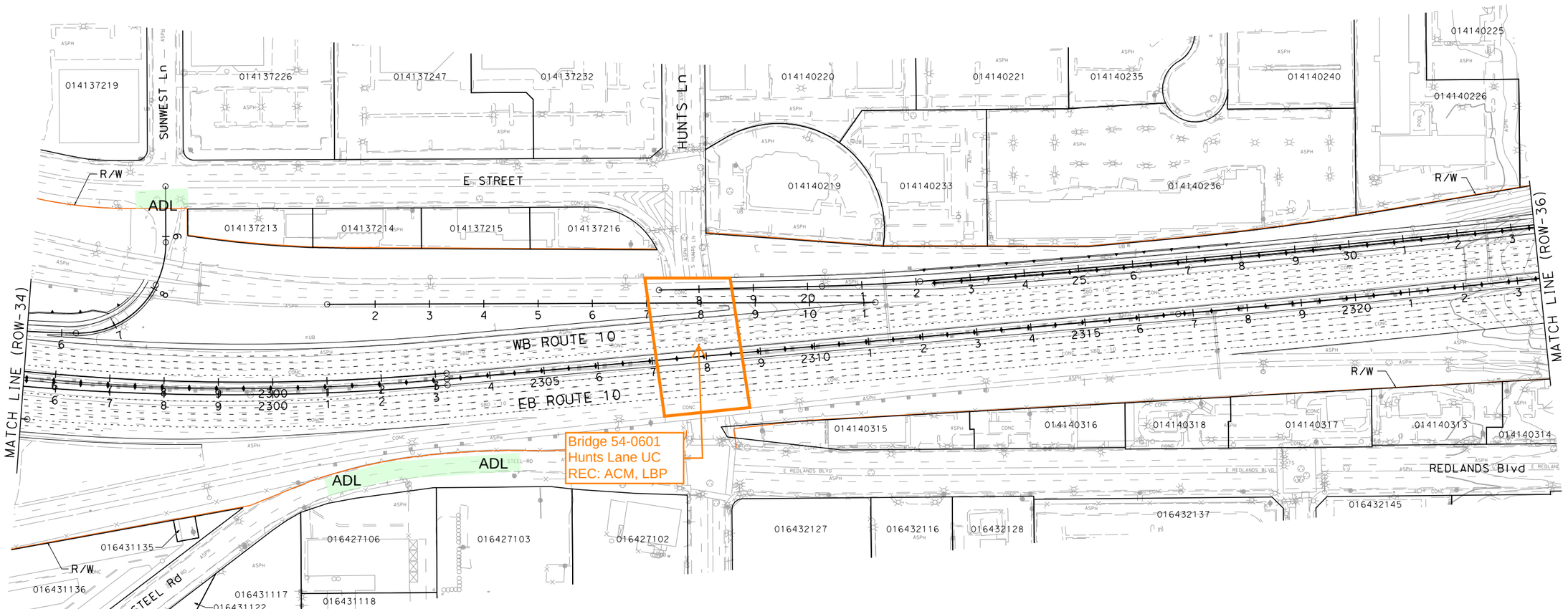

I-10 CORRIDOR PROJECT
ALTERNATIVE 2 - HOV

RIGHT OF WAY EXHIBIT

SCALE: 1"=100'

ROW-35

STATE OF CALIFORNIA - DEPARTMENT OF TRANSPORTATION

CONSULTANT FUNCTIONAL SUPERVISOR

CALCULATED-DESIGNED BY

CHECKED BY

REVISED BY

DATE REVISED

LAST REVISION

DATE PLOTTED => 6/30/2014
TIME PLOTTED => 4:34:42 PM
00-00-00

FILE: c:\pw_working\ptgpwise\p006240a\dms55414\80C250ea35.dgn
USER: p006240A
SCALE: 200.000 ft. in.
PLTDRV: c:\pw_working\ptgpwise\p006240a\dms112311\I-10_STRIPMAPS_pdf_half_size.plt
PENTBL: pw:\\txpla02pwinf01.parsons.com:PTGPWISE\Documents\I-10_HOV\CADSTANDARDS\PEN_TBL\I-10.tbl

BORDER LAST REVISED 7/2/2010

USERNAME => p006240A
DGN FILE => c:\pw_working\ptgpwise\p006240a\dms55414\80C250ea35.dgn

RELATIVE BORDER SCALE IS IN INCHES 0 1 2 3

UNIT 0000

PROJECT NUMBER & PHASE 08000000401

Dist	COUNTY	ROUTE	POST MILES TOTAL PROJECT	SHEET No.	TOTAL SHEETS
07, 08	LA,SBd	10	44.9/48.3, 0.0/R37.0		

REGISTERED CIVIL ENGINEER DATE

PLANS APPROVAL DATE

REGISTERED PROFESSIONAL ENGINEER No. Exp. CIVIL STATE OF CALIFORNIA

THE STATE OF CALIFORNIA OR ITS OFFICERS OR AGENTS SHALL NOT BE RESPONSIBLE FOR THE ACCURACY OR COMPLETENESS OF SCANNED COPIES OF THIS PLAN SHEET.

PARSONS
2201 DUPONT DRIVE
SUITE 200
IRVINE, CA 92612

SAN BERNARDINO
ASSOCIATED GOVERNMENTS
1170 W. 3RD STREET
SAN BERNARDINO, CA 92410

NOTE:

FOR ACCURATE RIGHT OF WAY DATA, CONTACT RIGHT OF WAY ENGINEERING AT THE DISTRICT OFFICE.

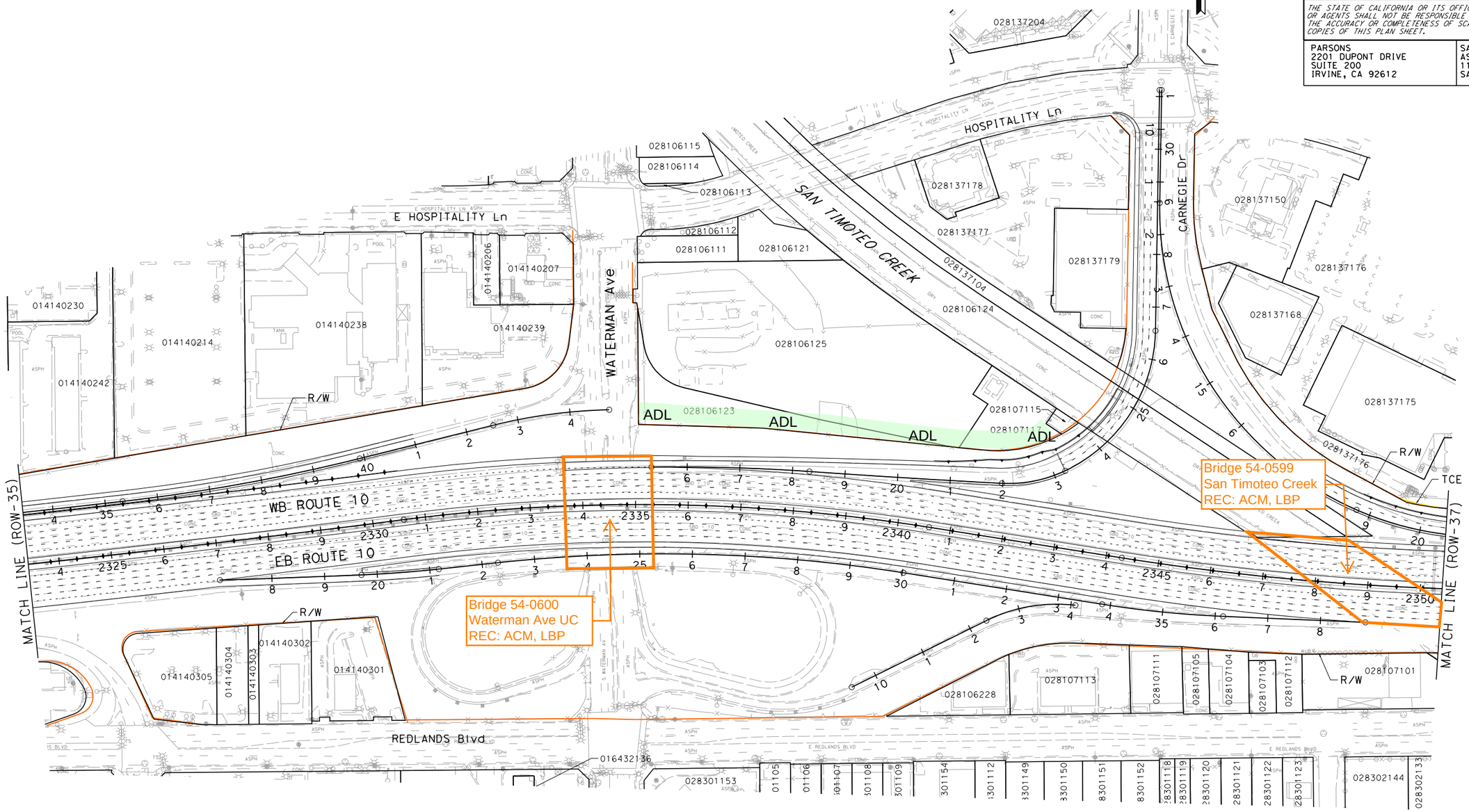

PARCEL DATA

APN	OWNER	LAND USE	TOTAL LOT (AC)	TYPE ACQ	R/W ACQ (SQFT)	TCE ACQ (SQFT)	FOOTING ESMT (SQFT)
028137176	RANCON REALTY FUND IV	PARKING LOT	5.32	-	0	86	0

I-10 CORRIDOR PROJECT
ALTERNATIVE 2 - HOV

RIGHT OF WAY EXHIBIT

SCALE: 1"=100'

ROW-36

REVISED BY | DATE REVISED | CALCULATED-DESIGNED BY | CHECKED BY | CONSULTANT FUNCTIONAL SUPERVISOR

STATE OF CALIFORNIA - DEPARTMENT OF TRANSPORTATION

Caltrans

FILE: c:\pw_working\ptgpwise\p006240a\dms55414\80C250ea36.dgn
DATE: 6/30/2014
SCALE: 200.000 FT / in.
PLTDRV: c:\pw_working\ptgpwise\p006240a\dms11231\I-10_STRIPMAPS_pdf_half_size.plt
PENTBL: pw:\\txpla02pwinf01.parsons.com:PTGPWISE\Documents\I-10_HOV\CAD\STANDARDS\PEN_TBL\I-10.tbl

LAST REVISION 00-00-00 | DATE PLOTTED => 6/30/2014 | TIME PLOTTED => 4:34:50 PM

BORDER LAST REVISED 7/2/2010 | USERNAME => p006240A | DGN FILE => c:\pw_working\ptgpwise\p006240a\dms55414\80C250ea36.dgn | RELATIVE BORDER SCALE IS IN INCHES 0 1 2 3 | UNIT 0000 | PROJECT NUMBER & PHASE 08000000401

Dist	COUNTY	ROUTE	POST MILES TOTAL PROJECT	SHEET No.	TOTAL SHEETS
07, 08	LA,SBd	10	44.9/48.3, 0.0/R37.0		

REGISTERED CIVIL ENGINEER DATE

PLANS APPROVAL DATE

REGISTERED PROFESSIONAL ENGINEER No. Exp. CIVIL STATE OF CALIFORNIA

THE STATE OF CALIFORNIA OR ITS OFFICERS OR AGENTS SHALL NOT BE RESPONSIBLE FOR THE ACCURACY OR COMPLETENESS OF SCANNED COPIES OF THIS PLAN SHEET.

PARSONS
2201 DUPONT DRIVE
SUITE 200
IRVINE, CA 92612

SAN BERNARDINO
ASSOCIATED GOVERNMENTS
1170 W. 3RD STREET
SAN BERNARDINO, CA 92410

NOTE:

FOR ACCURATE RIGHT OF WAY DATA, CONTACT RIGHT OF WAY ENGINEERING AT THE DISTRICT OFFICE.

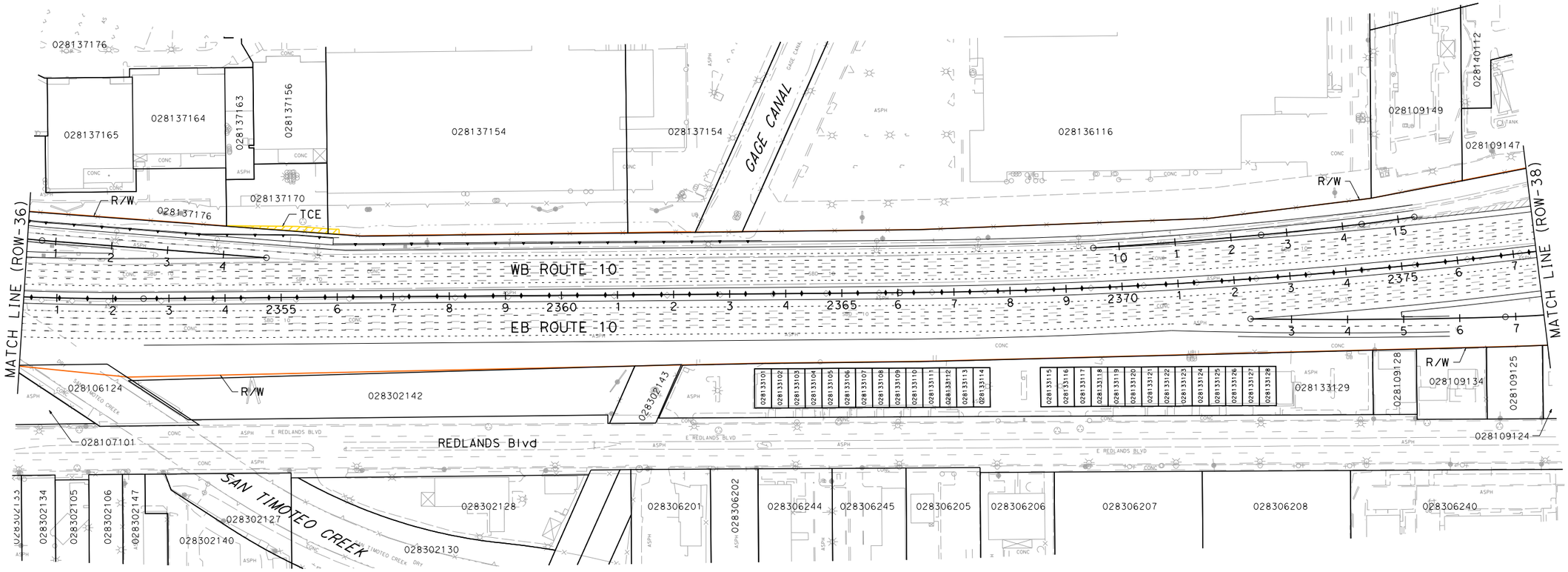

PARCEL DATA

APN	OWNER	LAND USE	TOTAL LOT (AC)	TYPE ACQ	R/W ACQ (SQFT)	TCE ACQ (SQFT)	FOOTING ESMT (SQFT)
028137170	RANCON REALTY FUND IV	VACANT	0.42	-	0	1,008	0
028137154	HOME DEPOT U S A	RETAIL SALES	9.92	-	0	165	0

I-10 CORRIDOR PROJECT
ALTERNATIVE 2 - HOV

RIGHT OF WAY EXHIBIT

SCALE: 1"=100'

ROW-37

REVISED BY | DATE REVISED | CALCULATED-DESIGNED BY | CHECKED BY | CONSULTANT FUNCTIONAL SUPERVISOR

STATE OF CALIFORNIA - DEPARTMENT OF TRANSPORTATION

Caltrans

FILE: c:\pw_working\ptgpwise\p006240a\dms55414\80C250ea37.dgn
DATE: 6/30/2014
SCALE: 200.000 FT / in.
PLTDRV: c:\pw_working\ptgpwise\p006240a\dms11231\I-10_STRIPMAPS_pdf_half_size.plt
PENTBL: pw:\\txpla02pwinf01.parsons.com:PTGPWISE\Documents\I-10_HOV\CAD\STANDARDS\PEN_TBL\I-10.tbl

LAST REVISION 00-00-00 | DATE PLOTTED => 6/30/2014 | TIME PLOTTED => 4:35:00 PM

BORDER LAST REVISED 7/2/2010 | USERNAME => p006240A | DGN FILE => c:\pw_working\ptgpwise\p006240a\dms55414\80C250ea37.dgn | RELATIVE BORDER SCALE IS IN INCHES 0 1 2 3 | UNIT 0000 | PROJECT NUMBER & PHASE 08000000401

NOTE:

FOR ACCURATE RIGHT OF WAY DATA, CONTACT
RIGHT OF WAY ENGINEERING AT THE DISTRICT OFFICE.

Dist	COUNTY	ROUTE	POST MILES TOTAL PROJECT	SHEET No.	TOTAL SHEETS
07, 08	LA,SBd	10	44.9/48.3, 0.0/R37.0		

REGISTERED CIVIL ENGINEER DATE

PLANS APPROVAL DATE

REGISTERED PROFESSIONAL ENGINEER — No. Exp. CIVIL — STATE OF CALIFORNIA

THE STATE OF CALIFORNIA OR ITS OFFICERS OR AGENTS SHALL NOT BE RESPONSIBLE FOR THE ACCURACY OR COMPLETENESS OF SCANNED COPIES OF THIS PLAN SHEET.

PARSONS
2201 DUPONT DRIVE
SUITE 200
IRVINE, CA 92612

SAN BERNARDINO
ASSOCIATED GOVERNMENTS
1170 W. 3RD STREET
SAN BERNARDINO, CA 92410

Former M&M Smog and Muffler (not to be acquired)
1915 E. Tippecanoe Ave, San Bernardino
REC: LUST (requested No Further Action from DTSC)

Bridge 54-0598
Tippecanoe Ave UC
REC: ACM, LBP

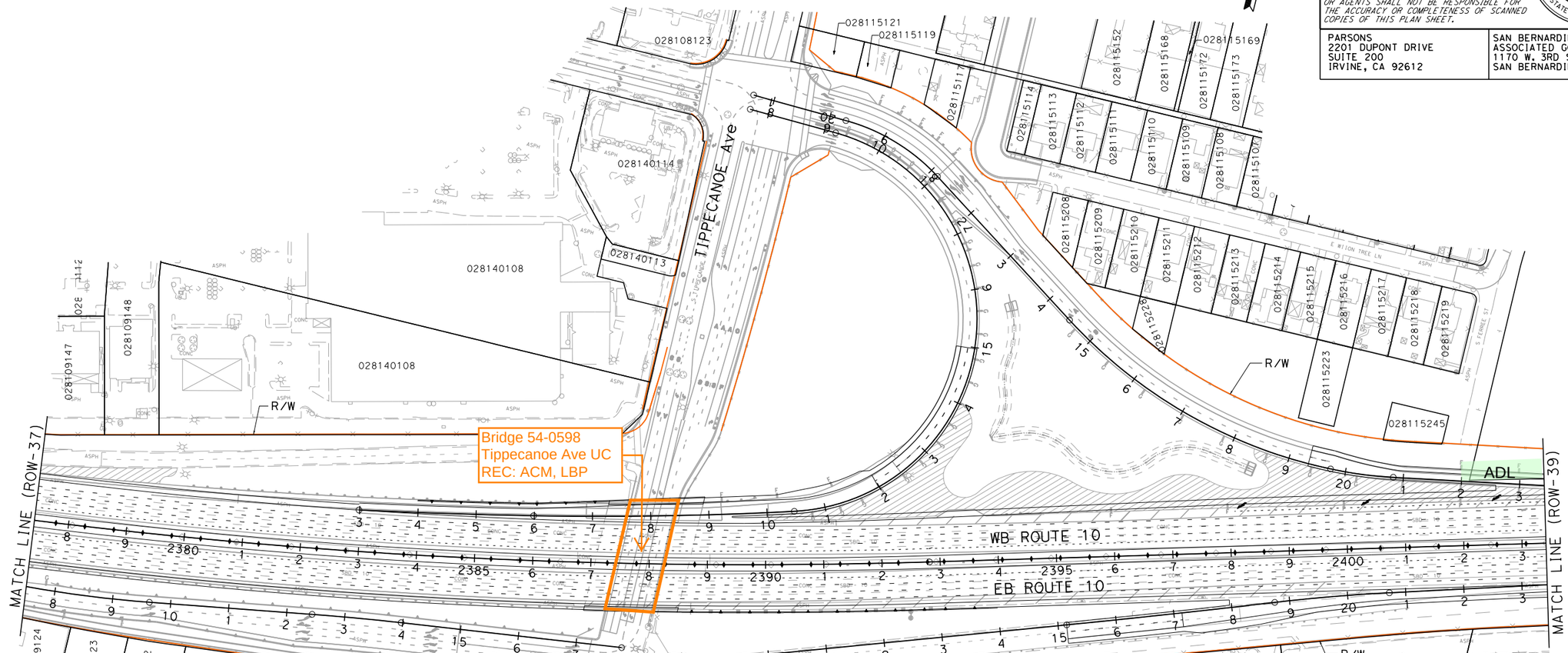

I-10 CORRIDOR PROJECT
ALTERNATIVE 2 - HOV

RIGHT OF WAY EXHIBIT

SCALE: 1"=100'

ROW-38

REVISED BY | DATE REVISED

CALCULATED-DESIGNED BY | CHECKED BY

STATE OF CALIFORNIA - DEPARTMENT OF TRANSPORTATION | CONSULTANT FUNCTIONAL SUPERVISOR

FILE: c:\pw_working\ptgpwise\p006240a\dms55414\80C250ea38.dgn
LAST REVISION
DATE PLOTTED => 6/30/2014
TIME PLOTTED => 4:35:09 PM
00-00-00
PLOT SCALE: 200.000 ' / in.
PLOT DRIVER: c:\pw_working\ptgpwise\p006240a\dms11231\I-10_STRIPMAPS_pdf_half_size.plt
PENTBL: pw:\\txpla02pwinf01.parsons.com:PTGPWISE\Documents\I-10_HOV\CAD\STANDARDS\PEN_TBL\I-10.tbl

BORDER LAST REVISED 7/2/2010 | USERNAME => p006240A | DGN FILE => c:\pw_working\ptgpwise\p006240a\dms55414\80C250ea38.dgn | RELATIVE BORDER SCALE IS IN INCHES 0 1 2 3 | UNIT 0000 | PROJECT NUMBER & PHASE 08000000401

NOTE:

FOR ACCURATE RIGHT OF WAY DATA, CONTACT
RIGHT OF WAY ENGINEERING AT THE DISTRICT OFFICE.

Dist	COUNTY	ROUTE	POST MILES TOTAL PROJECT	SHEET No.	TOTAL SHEETS
07, 08	LA,SBd	10	44.9/48.3, 0.0/R37.0		

REGISTERED CIVIL ENGINEER DATE

PLANS APPROVAL DATE

REGISTERED PROFESSIONAL ENGINEER No. Exp. CIVIL STATE OF CALIFORNIA

THE STATE OF CALIFORNIA OR ITS OFFICERS OR AGENTS SHALL NOT BE RESPONSIBLE FOR THE ACCURACY OR COMPLETENESS OF SCANNED COPIES OF THIS PLAN SHEET.

PARSONS
2201 DUPONT DRIVE
SUITE 200
IRVINE, CA 92612

SAN BERNARDINO
ASSOCIATED GOVERNMENTS
1170 W. 3RD STREET
SAN BERNARDINO, CA 92410

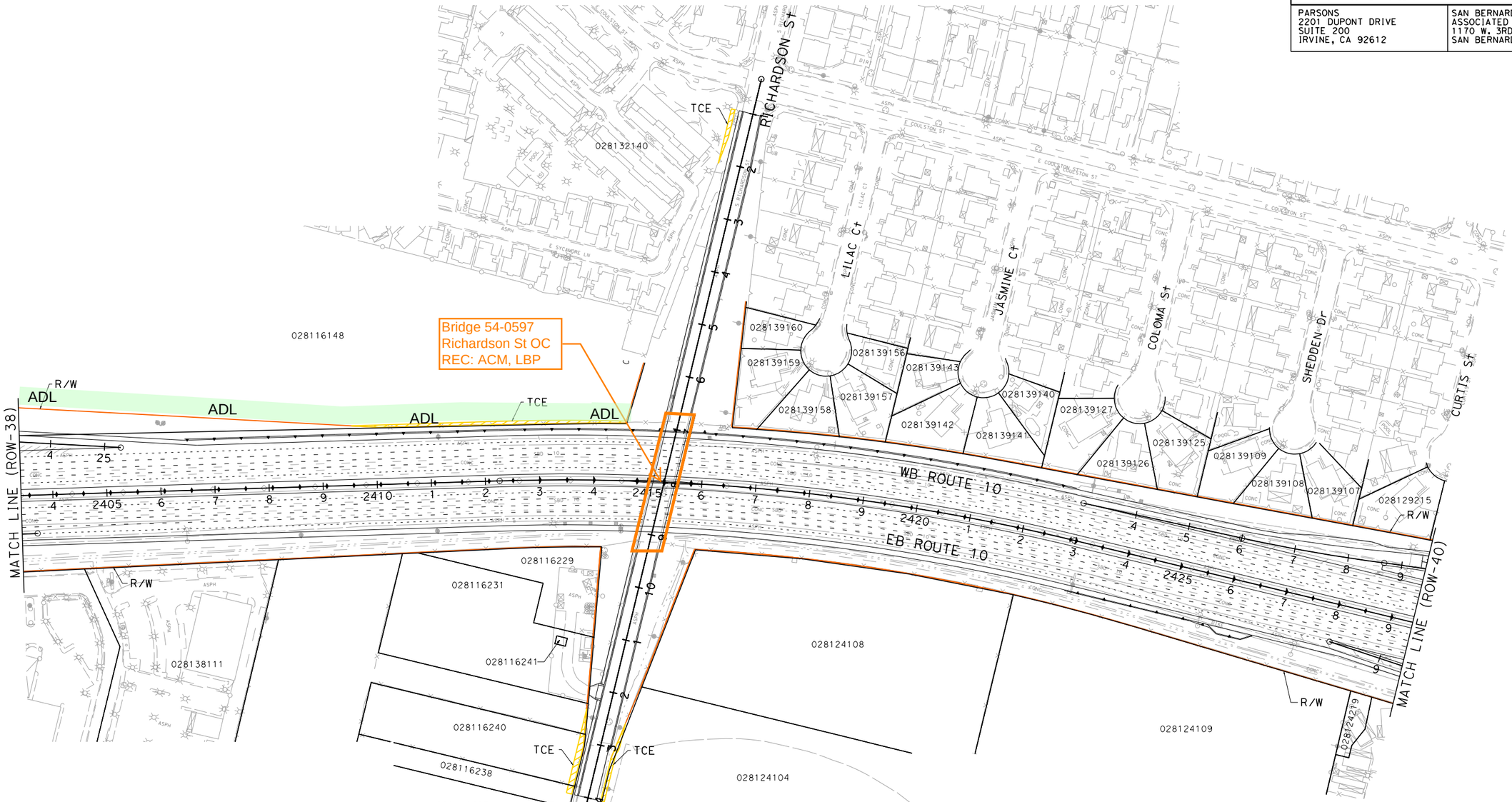

PARCEL DATA

APN	OWNER	LAND USE	TOTAL LOT (AC)	TYPE ACQ	R/W ACQ (SQFT)	TCE ACQ (SQFT)	FOOTING ESMT (SQFT)
028132140	LOMA LINDA HOMEOWNERS ASSN	MISCELLANEOUS	2.95	-	0	548	0
028116148	ICO FUND VI	VACANT	10.36	-	0	2,590	0
028116240	CITY OF LOMA LINDA	RESIDENTIAL	0.93	-	0	960	0
028116238	BANK OF AMERICA	VACANT	0.39	-	0	154	0
028124104	LOMA LINDA GATEWAY LLC	PARKING LOT	10.96	-	0	873	0

I-10 CORRIDOR PROJECT
ALTERNATIVE 2 - HOV

RIGHT OF WAY EXHIBIT

SCALE: 1"=100'

ROW-39

REVISED BY | DATE REVISED

CALCULATED-DESIGNED BY | CHECKED BY

CONSULTANT FUNCTIONAL SUPERVISOR

STATE OF CALIFORNIA - DEPARTMENT OF TRANSPORTATION

Caltrans

LAST REVISION | DATE PLOTTED => 6/30/2014
00-00-00 | TIME PLOTTED => 4:35:18 PM

FILE: c:\pw_working\ptgpwise\p006240a\dms55414\80C250ea39.dgn
DATE: 6/30/2014
SCALE: 200.000 FT. / in.
PLTDRV: c:\pw_working\ptgpwise\p006240a\dms11231\I-10_STRIPMAPS_pdf_half_size.plt
PENTBL: pw:\\txpia02pwint01.parsons.com:PTGPWISE\Documents\I-10_HOV\CAD\STANDARDS\PEN_TBL\I-10.tbl

BORDER LAST REVISED 7/2/2010

USERNAME => p006240A
DGN FILE => c:\pw_working\ptgpwise\p006240a\dms55414\80C250ea39.dgn

RELATIVE BORDER SCALE IS IN INCHES 0 1 2 3

UNIT 0000

PROJECT NUMBER & PHASE 08000000401

NOTE:

FOR ACCURATE RIGHT OF WAY DATA, CONTACT
RIGHT OF WAY ENGINEERING AT THE DISTRICT OFFICE.

Dist	COUNTY	ROUTE	POST MILES TOTAL PROJECT	SHEET No.	TOTAL SHEETS
07, 08	LA,SBd	10	44.9/48.3, 0.0/R37.0		

REGISTERED CIVIL ENGINEER DATE

PLANS APPROVAL DATE

REGISTERED PROFESSIONAL ENGINEER No. Exp. CIVIL STATE OF CALIFORNIA

THE STATE OF CALIFORNIA OR ITS OFFICERS OR AGENTS SHALL NOT BE RESPONSIBLE FOR THE ACCURACY OR COMPLETENESS OF SCANNED COPIES OF THIS PLAN SHEET.

PARSONS
2201 DUPONT DRIVE
SUITE 200
IRVINE, CA 92612

SAN BERNARDINO
ASSOCIATED GOVERNMENTS
1170 W. 3RD STREET
SAN BERNARDINO, CA 92410

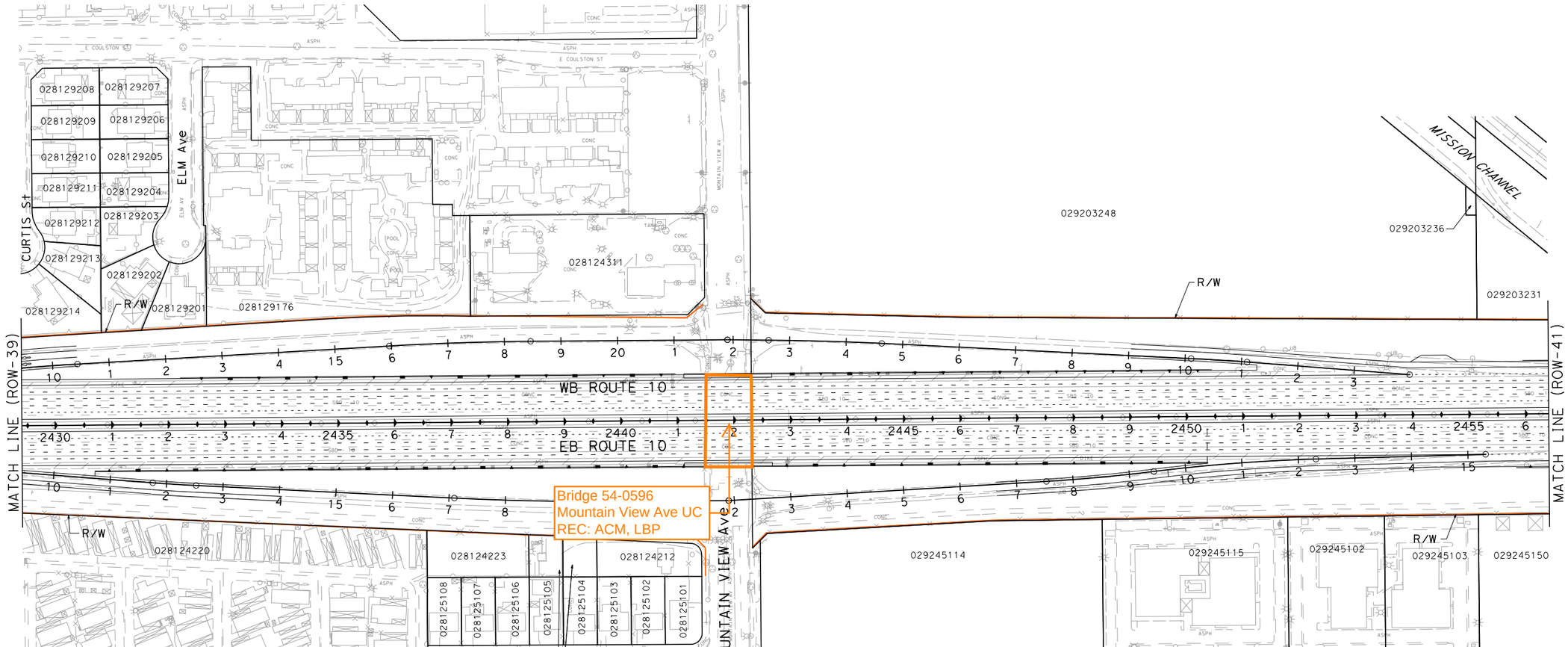

I-10 CORRIDOR PROJECT
ALTERNATIVE 2 - HOV

RIGHT OF WAY EXHIBIT

SCALE: 1"=100'

ROW-40

REVISED BY | DATE REVISED

CALCULATED-DESIGNED BY | CHECKED BY

CONSULTANT FUNCTIONAL SUPERVISOR

STATE OF CALIFORNIA - DEPARTMENT OF TRANSPORTATION

Caltrans

FILE: c:\pw_working\ptgpwise\p006240a\dms55414\80C250ea40.dgn
DATE: 6/30/2014
SCALE: 200.000 FT. / in.
PLTDRV: c:\pw_working\ptgpwise\p006240a\dms11231\I-10_STRIPMAPS_pdf_horf_size.plt
PENTBL: pw:\\ptxpla02pwint01.parsons.com:PTGPWISE\Documents\I-10_HOV\CAD\STANDARDS\PEN_TBL\I-10.tbl

LAST REVISION | DATE PLOTTED => 6/30/2014
00-00-00 | TIME PLOTTED => 4:35:26 PM

BORDER LAST REVISED 7/2/2010 | USERNAME => p006240A | DGN FILE => c:\pw_working\ptgpwise\p006240a\dms55414\80C250ea40.dgn | RELATIVE BORDER SCALE IS IN INCHES 0 1 2 3 | UNIT 0000 | PROJECT NUMBER & PHASE 08000000401

NOTE:

FOR ACCURATE RIGHT OF WAY DATA, CONTACT
RIGHT OF WAY ENGINEERING AT THE DISTRICT OFFICE.

Dist	COUNTY	ROUTE	POST MILES TOTAL PROJECT	SHEET No.	TOTAL SHEETS
07, 08	LA,SBd	10	44.9/48.3, 0.0/R37.0		

REGISTERED CIVIL ENGINEER DATE

PLANS APPROVAL DATE

REGISTERED PROFESSIONAL ENGINEER No. Exp. CIVIL STATE OF CALIFORNIA

THE STATE OF CALIFORNIA OR ITS OFFICERS OR AGENTS SHALL NOT BE RESPONSIBLE FOR THE ACCURACY OR COMPLETENESS OF SCANNED COPIES OF THIS PLAN SHEET.

PARSONS
2201 DUPONT DRIVE
SUITE 200
IRVINE, CA 92612

SAN BERNARDINO
ASSOCIATED GOVERNMENTS
1170 W. 3RD STREET
SAN BERNARDINO, CA 92410

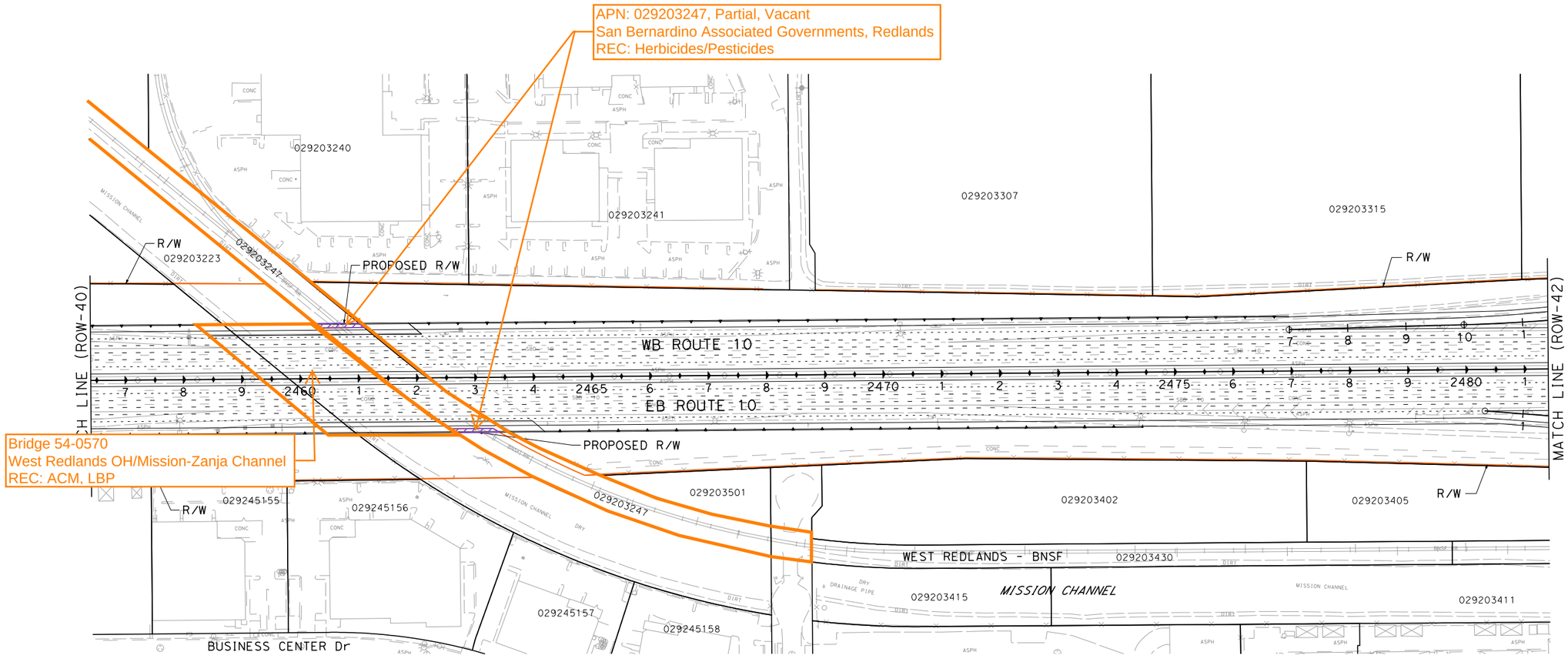

PARCEL DATA

APN	OWNER	LAND USE	TOTAL LOT (AC)	TYPE ACQ	R/W ACQ (SQFT)	TCE ACQ (SQFT)	FOOTING ESMT (SQFT)
029203247	SAN BERNARDINO ASSOCIATED	VACANT	1.79	P	1101	0	0

I-10 CORRIDOR PROJECT
ALTERNATIVE 2 - HOV

RIGHT OF WAY EXHIBIT

SCALE: 1"=100'

ROW-41

REVISED BY | DATE REVISED | CALCULATED-DESIGNED BY | CHECKED BY | CONSULTANT FUNCTIONAL SUPERVISOR

STATE OF CALIFORNIA - DEPARTMENT OF TRANSPORTATION

Caltrans

FILE: c:\pw_working\ptgpwise\p006240a\dms55414\80C250ea41.dgn
DATE: 6/30/2014
SCALE: 200.000 FT. / in.
PLTDRV: c:\pw_working\ptgpwise\p006240a\dms11231\I-10_STRIPMAPS_pdf_half_size.plt
PENTBL: pw:\\txpla02pwint01.parsons.com:PtGPWISE\Documents\I-10_HOV\CAD\STANDARDS\PEN_TBL\I-10.tbl

LAST REVISION: 00-00-00 | DATE PLOTTED => 6/30/2014 | TIME PLOTTED => 4:35:34 PM

BORDER LAST REVISED 7/2/2010 | USERNAME => p006240A | DGN FILE => c:\pw_working\ptgpwise\p006240a\dms55414\80C250ea41.dgn | RELATIVE BORDER SCALE IS IN INCHES 0 1 2 3 | UNIT 0000 | PROJECT NUMBER & PHASE 08000000401

NOTE:

FOR ACCURATE RIGHT OF WAY DATA, CONTACT
RIGHT OF WAY ENGINEERING AT THE DISTRICT OFFICE.

Dist	COUNTY	ROUTE	POST MILES TOTAL PROJECT	SHEET No.	TOTAL SHEETS
07, 08	LA,SBd	10	44.9/48.3, 0.0/R37.0		

REGISTERED CIVIL ENGINEER DATE

PLANS APPROVAL DATE

REGISTERED PROFESSIONAL ENGINEER No. Exp. CIVIL STATE OF CALIFORNIA

THE STATE OF CALIFORNIA OR ITS OFFICERS OR AGENTS SHALL NOT BE RESPONSIBLE FOR THE ACCURACY OR COMPLETENESS OF SCANNED COPIES OF THIS PLAN SHEET.

PARSONS
2201 DUPONT DRIVE
SUITE 200
IRVINE, CA 92612

SAN BERNARDINO
ASSOCIATED GOVERNMENTS
1170 W. 3RD STREET
SAN BERNARDINO, CA 92410

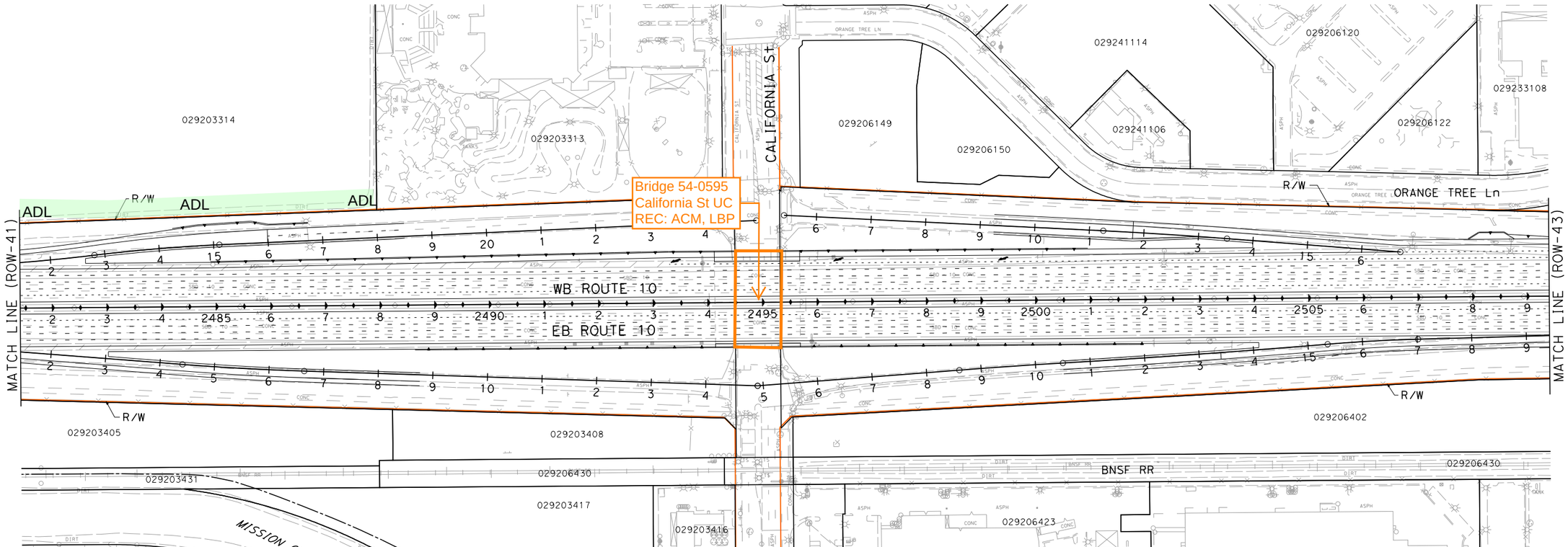

I-10 CORRIDOR PROJECT
ALTERNATIVE 2 - HOV

RIGHT OF WAY EXHIBIT

SCALE: 1"=100'

ROW-42

STATE OF CALIFORNIA - DEPARTMENT OF TRANSPORTATION

CONSULTANT FUNCTIONAL SUPERVISOR

CALCULATED-DESIGNED BY

CHECKED BY

REVISED BY

DATE REVISED

FILE: c:\pw_working\ptgpwise\p006240a\dms55414\80C250ea42.dgn
DATE: 6/30/2014 4:35:43 PM
SCALE: 200.000 FT. / in.
PLTDRV: c:\pw_working\ptgpwise\p006240a\dms11231\I-10_STRIPMAPS_pdf_half_size.plt
PENTBL: pw:\\txpla02pwinf01.parsons.com:PTGPWISE\Documents\I-10_HOV\CAD\STANDARDS\PEN_TBL\I-10.tbl

LAST REVISION 00-00-00
DATE PLOTTED => 6/30/2014
TIME PLOTTED => 4:35:43 PM

BORDER LAST REVISED 7/2/2010

USERNAME => p006240A
DGN FILE => c:\pw_working\ptgpwise\p006240a\dms55414\80C250ea42.dgn

RELATIVE BORDER SCALE IS IN INCHES 0 1 2 3

UNIT 0000

PROJECT NUMBER & PHASE 08000000401

NOTE:

FOR ACCURATE RIGHT OF WAY DATA, CONTACT
RIGHT OF WAY ENGINEERING AT THE DISTRICT OFFICE.

Dist	COUNTY	ROUTE	POST MILES TOTAL PROJECT	SHEET No.	TOTAL SHEETS
07, 08	LA,SBd	10	44.9/48.3, 0.0/R37.0		

REGISTERED CIVIL ENGINEER DATE

REGISTERED PROFESSIONAL ENGINEER
No.
Exp.
CIVIL
STATE OF CALIFORNIA

PLANS APPROVAL DATE

THE STATE OF CALIFORNIA OR ITS OFFICERS OR AGENTS SHALL NOT BE RESPONSIBLE FOR THE ACCURACY OR COMPLETENESS OF SCANNED COPIES OF THIS PLAN SHEET.

PARSONS
2201 DUPONT DRIVE
SUITE 200
IRVINE, CA 92612

SAN BERNARDINO
ASSOCIATED GOVERNMENTS
1170 W. 3RD STREET
SAN BERNARDINO, CA 92410

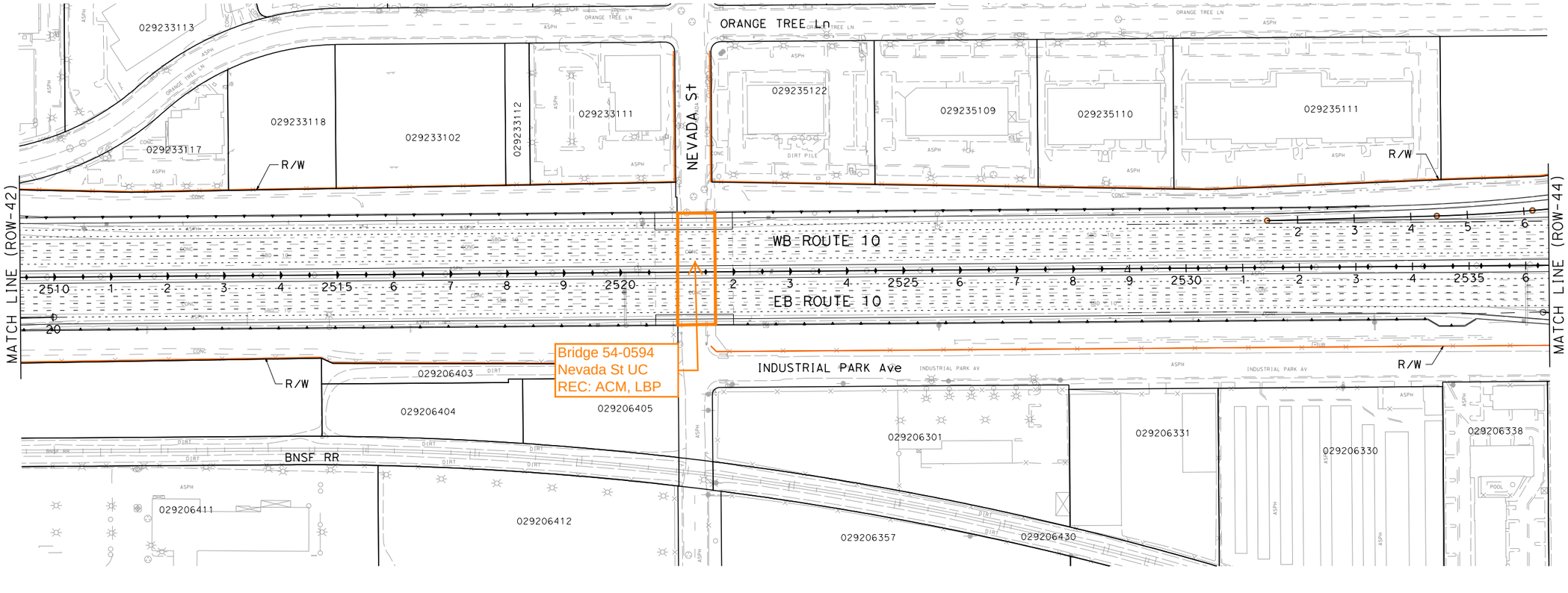

I-10 CORRIDOR PROJECT
ALTERNATIVE 2 - HOV

RIGHT OF WAY EXHIBIT

SCALE: 1"=100'

ROW-43

STATE OF CALIFORNIA - DEPARTMENT OF TRANSPORTATION
CONSULTANT FUNCTIONAL SUPERVISOR
CALCULATED-DESIGNED BY
CHECKED BY
REVISED BY
DATE REVISED

FILE: c:\pw_working\ptgpwise\p006240a\dms55414\80C250ea43.dgn
DATE: 6/30/2014
SCALE: 200.000 FT. / in.
PLTDRV: c:\pw_working\ptgpwise\p006240a\dms11231\I-10_STRIPMAPS_pdf_half_size.plt
PENTBL: pw:\\trxpia02pwint01.parsons.com:PTGPWISE\Documents\I-10_HOV\CAD\STANDARDS\PEN_TBL\I-10.tbl

LAST REVISION | DATE PLOTTED => 6/30/2014
00-00-00 | TIME PLOTTED => 4:35:52 PM

BORDER LAST REVISED 7/2/2010

USERNAME => p006240A
DGN FILE => c:\pw_working\ptgpwise\p006240a\dms55414\80C250ea43.dgn

RELATIVE BORDER SCALE IS IN INCHES 0 1 2 3

UNIT 0000

PROJECT NUMBER & PHASE 08000000401

NOTE:

FOR ACCURATE RIGHT OF WAY DATA, CONTACT
RIGHT OF WAY ENGINEERING AT THE DISTRICT OFFICE.

Dist	COUNTY	ROUTE	POST MILES TOTAL PROJECT	SHEET No.	TOTAL SHEETS
07, 08	LA,SBd	10	44.9/48.3, 0.0/R37.0		

REGISTERED CIVIL ENGINEER DATE

PLANS APPROVAL DATE

REGISTERED PROFESSIONAL ENGINEER No. Exp. CIVIL STATE OF CALIFORNIA

THE STATE OF CALIFORNIA OR ITS OFFICERS OR AGENTS SHALL NOT BE RESPONSIBLE FOR THE ACCURACY OR COMPLETENESS OF SCANNED COPIES OF THIS PLAN SHEET.

PARSONS
2201 DUPONT DRIVE
SUITE 200
IRVINE, CA 92612

SAN BERNARDINO
ASSOCIATED GOVERNMENTS
1170 W. 3RD STREET
SAN BERNARDINO, CA 92410

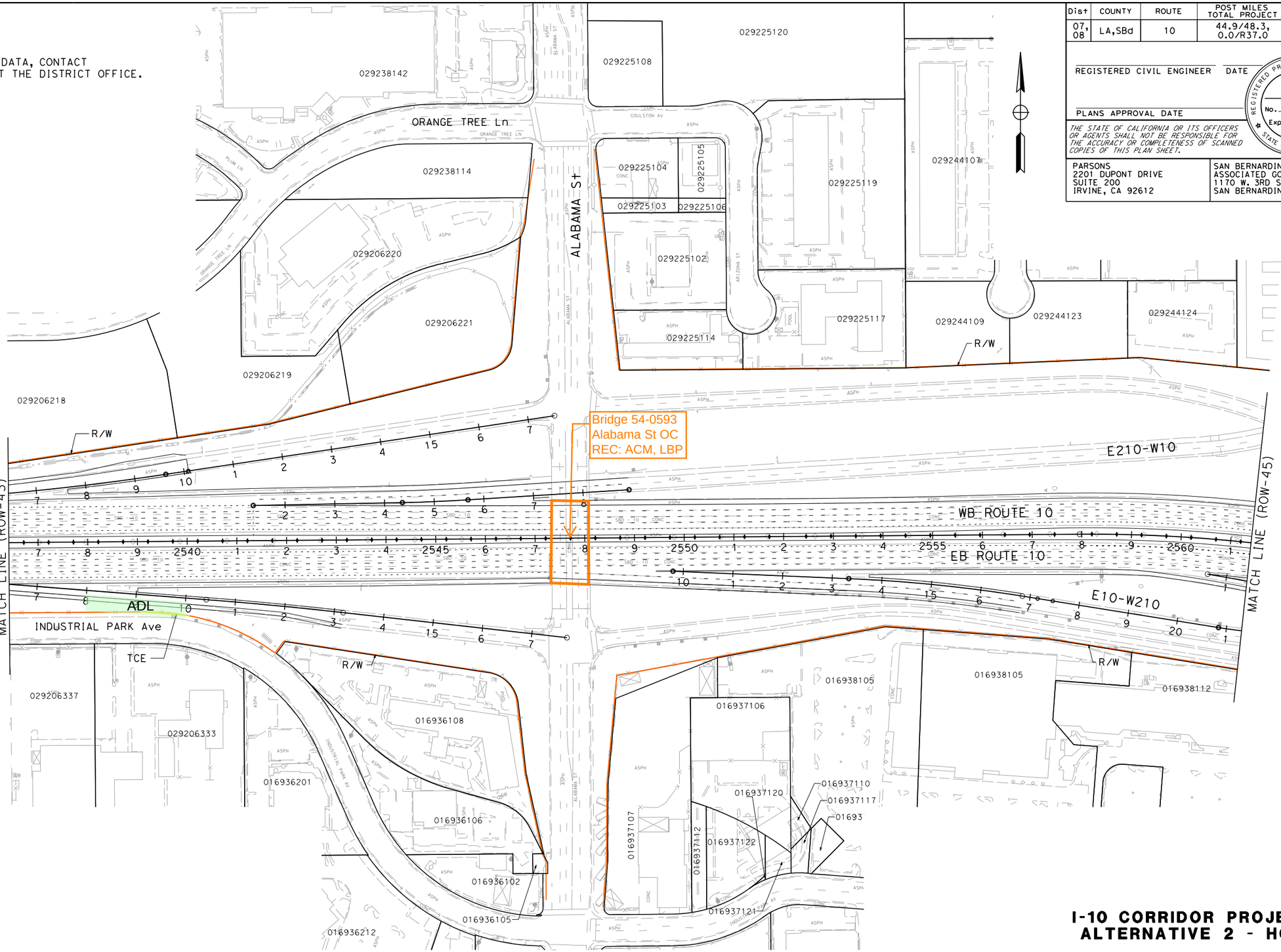

APN	OWNER	STREET	CITY	LAND USE	TOTAL LOT (AC)
017425220	MAGGIE LANE DEV CORP	1453 FORD ST	REDLANDS	SHOPPING CENTER	2.67

I-10 CORRIDOR PROJECT
ALTERNATIVE 2 - HOV
RIGHT OF WAY EXHIBIT

SCALE: 1"=100'

ROW-44

REVISED BY | DATE REVISED

CALCULATED-DESIGNED BY | CHECKED BY

SUPERVISOR | CONSULTANT FUNCTIONAL SUPERVISOR

STATE OF CALIFORNIA - DEPARTMENT OF TRANSPORTATION

Caltrans

FILE: c:\pw_working\ptgpwise\p006240a\dms55414\80C250ea44.dgn
DATE: 6/30/2014
SCALE: 200.000 FT. / in.
PLTDRV: c:\pw_working\ptgpwise\p006240a\dms11231\I-10_STRIPMAPS_pdf_half_size.plt
PENTBL: pw:\\txpia02pwint01.parsons.com:PTGPWISE\Documents\I-10_HOV\CAD\STANDARDS\PEN_TBL\I-10.tbl

LAST REVISION: DATE PLOTTED => 6/30/2014
00-00-00 TIME PLOTTED => 4:36:02 PM

BORDER LAST REVISED 7/2/2010 | USERNAME => p006240A | DGN FILE => c:\pw_working\ptgpwise\p006240a\dms55414\80C250ea44.dgn | RELATIVE BORDER SCALE IS IN INCHES 0 1 2 3 | UNIT 0000 | PROJECT NUMBER & PHASE 08000000401

NOTE:

FOR ACCURATE RIGHT OF WAY DATA, CONTACT
RIGHT OF WAY ENGINEERING AT THE DISTRICT OFFICE.

Dist	COUNTY	ROUTE	POST MILES TOTAL PROJECT	SHEET No.	TOTAL SHEETS
07, 08	LA,SBd	10	44.9/48.3, 0.0/R37.0		

REGISTERED CIVIL ENGINEER DATE

PLANS APPROVAL DATE

REGISTERED PROFESSIONAL ENGINEER No. Exp. CIVIL STATE OF CALIFORNIA

THE STATE OF CALIFORNIA OR ITS OFFICERS OR AGENTS SHALL NOT BE RESPONSIBLE FOR THE ACCURACY OR COMPLETENESS OF SCANNED COPIES OF THIS PLAN SHEET.

PARSONS
2201 DUPONT DRIVE
SUITE 200
IRVINE, CA 92612

SAN BERNARDINO
ASSOCIATED GOVERNMENTS
1170 W. 3RD STREET
SAN BERNARDINO, CA 92410

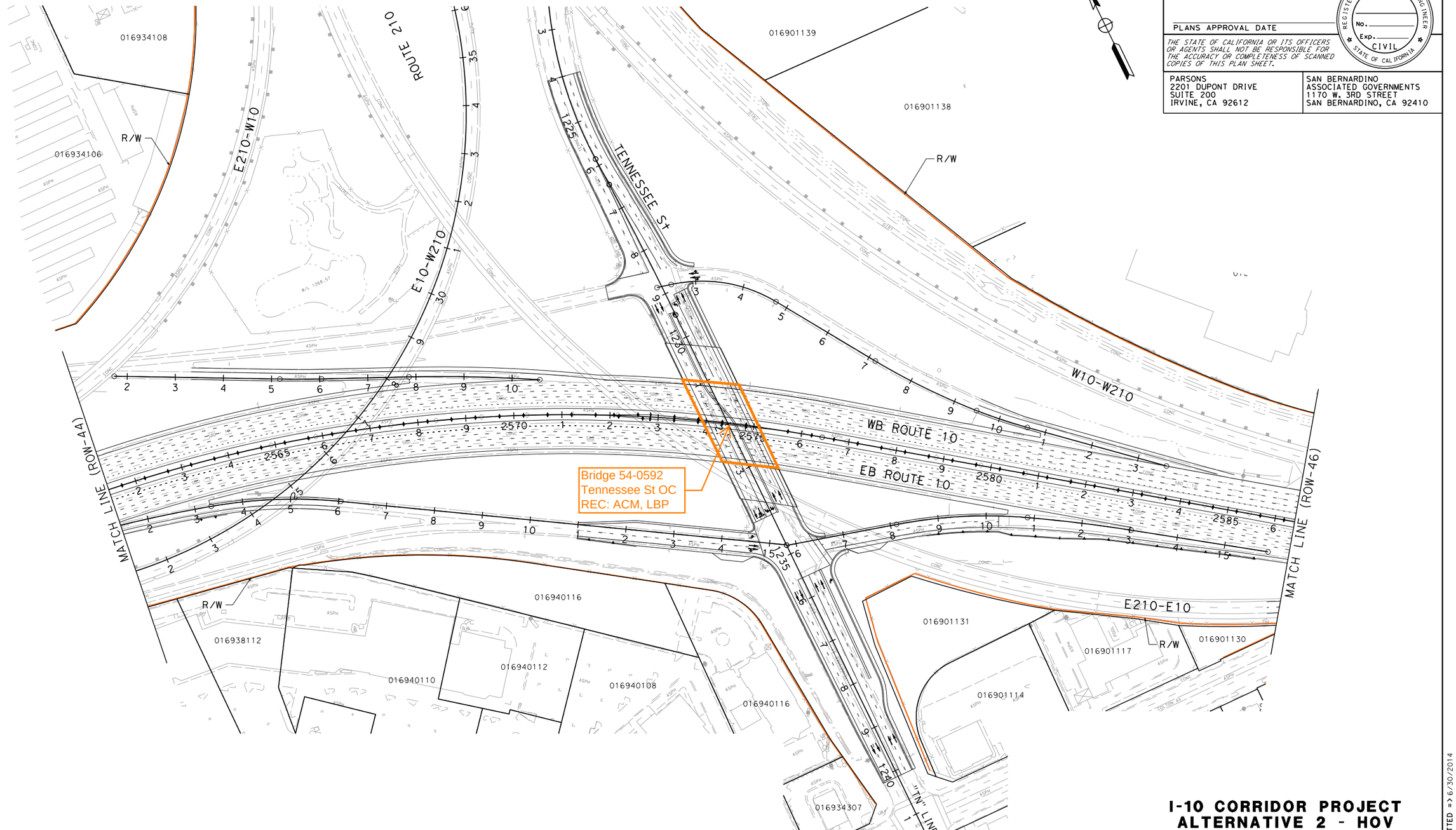

I-10 CORRIDOR PROJECT
ALTERNATIVE 2 - HOV

RIGHT OF WAY EXHIBIT

SCALE: 1"=100'

ROW-45

REVISED BY | DATE REVISED

CALCULATED-DESIGNED BY | CHECKED BY

CONSULTANT FUNCTIONAL SUPERVISOR

STATE OF CALIFORNIA - DEPARTMENT OF TRANSPORTATION

Caltrans

LAST REVISION 00-00-00 | DATE PLOTTED => 6/30/2014 | TIME PLOTTED => 4:36:10 PM

FILE: c:\pw_working\ptgpwise\p006240a\dms55414\80C250ea45.dgn
CELL:
SCALE: 200.000 FT
PLTDRV: c:\pw_working\ptgpwise\p006240a\dms11231\I-10_STRIPMAPS_pdf_half_size.plt
PENTBL: pwx:\\txplot02pwint01.parsons.com\PTGPWISE\Documents\I-10_HOV\CAD\STANDARDS\PEN_TBL\I-10.tbl

BORDER LAST REVISED 7/2/2010 | USERNAME => p006240A | DGN FILE => c:\pw_working\ptgpwise\p006240a\dms55414\80C250ea45.dgn | RELATIVE BORDER SCALE IS IN INCHES 0 1 2 3 | UNIT 0000 | PROJECT NUMBER & PHASE 08000000401

NOTE:

FOR ACCURATE RIGHT OF WAY DATA, CONTACT
RIGHT OF WAY ENGINEERING AT THE DISTRICT OFFICE.

Dist	COUNTY	ROUTE	POST MILES TOTAL PROJECT	SHEET No.	TOTAL SHEETS
07, 08	LA,SBd	10	44.9/48.3, 0.0/R37.0		

REGISTERED CIVIL ENGINEER DATE

PLANS APPROVAL DATE

REGISTERED PROFESSIONAL ENGINEER No. Exp. CIVIL STATE OF CALIFORNIA

THE STATE OF CALIFORNIA OR ITS OFFICERS OR AGENTS SHALL NOT BE RESPONSIBLE FOR THE ACCURACY OR COMPLETENESS OF SCANNED COPIES OF THIS PLAN SHEET.

PARSONS
2201 DUPONT DRIVE
SUITE 200
IRVINE, CA 92612

SAN BERNARDINO
ASSOCIATED GOVERNMENTS
1170 W. 3RD STREET
SAN BERNARDINO, CA 92410

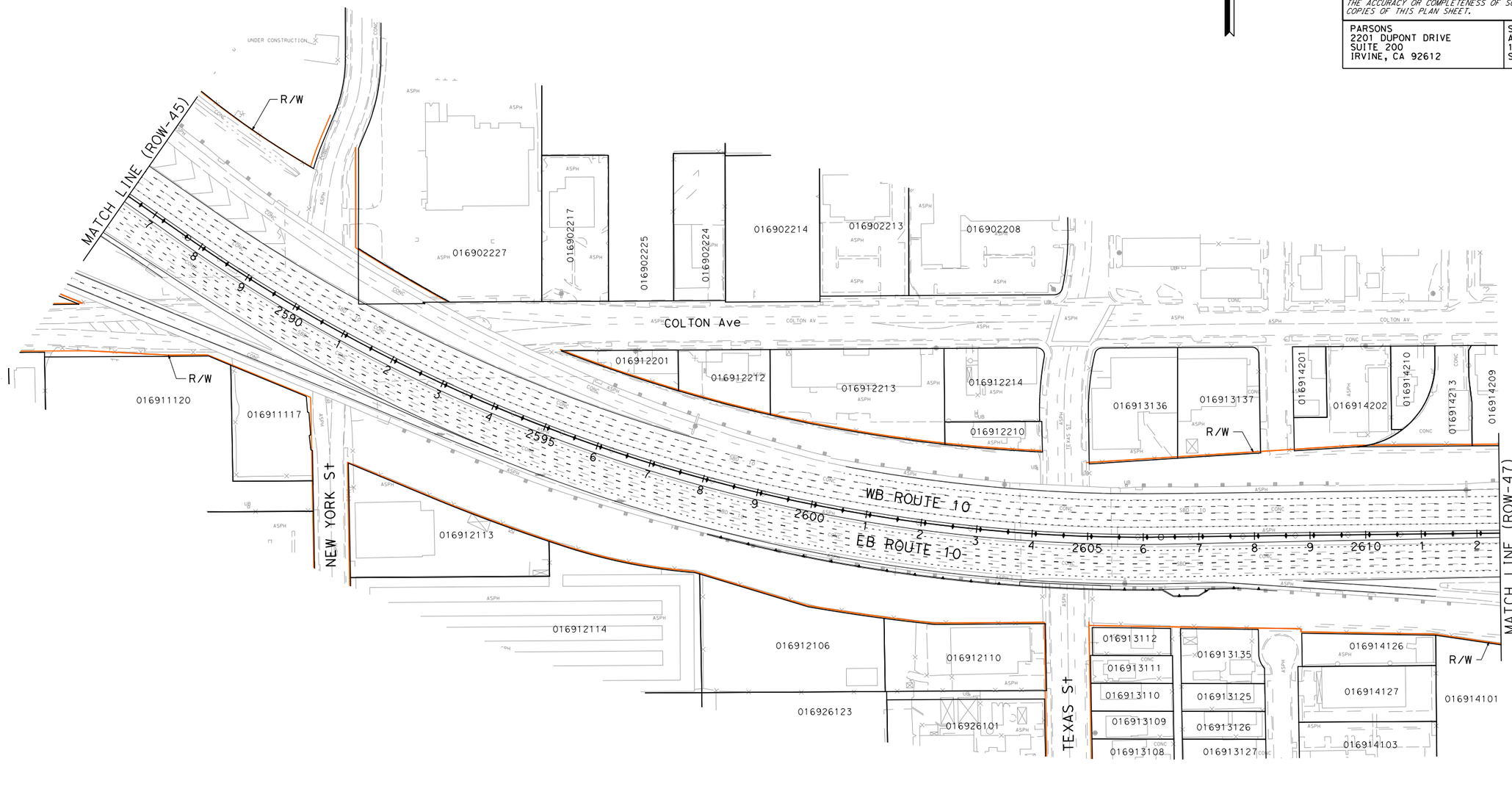

I-10 CORRIDOR PROJECT
ALTERNATIVE 2 - HOV

RIGHT OF WAY EXHIBIT

SCALE: 1"=100'

ROW-46

REVISED BY	DATE REVISED

CALCULATED-DESIGNED BY

CHECKED BY

SUPERVISOR

CONSULTANT FUNCTIONAL SUPERVISOR

STATE OF CALIFORNIA - DEPARTMENT OF TRANSPORTATION

Caltrans

FILE: c:\pw_working\ptgpwise\p006240a\dms55414\80C250ea46.dgn
DATE: 6/30/2014
SCALE: 200.000 FT. / in.
PLTDRV: c:\pw_working\ptgpwise\p006240a\dms11231\I-10_STRIPMAPS_pdf_half_size.plt
PENTBL: pw:\\txplo02pwint01.parsons.com:PtGPWISE\Documents\I-10_HOV\CAD\STANDARDS\PEN_TBL\I-10.tbl

LAST REVISION	DATE PLOTTED => 6/30/2014
00-00-00	TIME PLOTTED => 4:36:19 PM

BORDER LAST REVISED 7/2/2010

USERNAME => p006240A
DGN FILE => c:\pw_working\ptgpwise\p006240a\dms55414\80C250ea46.dgn

RELATIVE BORDER SCALE IS IN INCHES 0 1 2 3

UNIT 0000

PROJECT NUMBER & PHASE 08000000401

NOTE:

FOR ACCURATE RIGHT OF WAY DATA, CONTACT
RIGHT OF WAY ENGINEERING AT THE DISTRICT OFFICE.

Dist	COUNTY	ROUTE	POST MILES TOTAL PROJECT	SHEET No.	TOTAL SHEETS
07, 08	LA,SBd	10	44.9/48.3, 0.0/R37.0		

REGISTERED CIVIL ENGINEER DATE

PLANS APPROVAL DATE

REGISTERED PROFESSIONAL ENGINEER No. Exp. CIVIL STATE OF CALIFORNIA

THE STATE OF CALIFORNIA OR ITS OFFICERS OR AGENTS SHALL NOT BE RESPONSIBLE FOR THE ACCURACY OR COMPLETENESS OF SCANNED COPIES OF THIS PLAN SHEET.

PARSONS
2201 DUPONT DRIVE
SUITE 200
IRVINE, CA 92612

SAN BERNARDINO
ASSOCIATED GOVERNMENTS
1170 W. 3RD STREET
SAN BERNARDINO, CA 92410

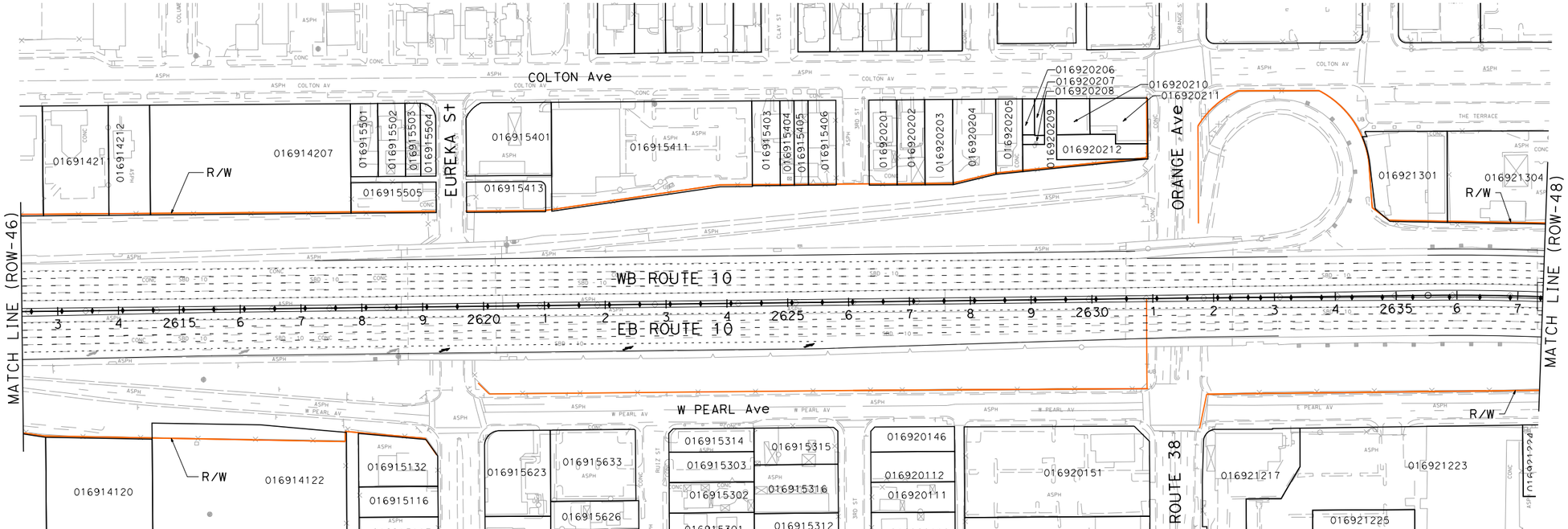

I-10 CORRIDOR PROJECT
ALTERNATIVE 2 - HOV

RIGHT OF WAY EXHIBIT

SCALE: 1"=100'

ROW-47

REVISED BY | DATE REVISED

CALCULATED-DESIGNED BY | CHECKED BY

CONSULTANT FUNCTIONAL SUPERVISOR

STATE OF CALIFORNIA - DEPARTMENT OF TRANSPORTATION

Caltrans

FILE: c:\pw_working\ptgpwise\p006240a\dms55414\80C250ea47.dgn
DATE: 6/30/2014 4:36:27 PM
SCALE: 200.000 FT. / in.
PLTDRV: c:\pw_working\ptgpwise\p006240a\dms11231\I-10_STRIPMAPS_pdf_half_size.plt
PENTBL: pw:\\txpla02pwint01.parsons.com:PTGPWISE\Documents\I-10_HOV\CAD\STANDARDS\PEN_TBL\I-10.tbl

LAST REVISION | DATE PLOTTED => 6/30/2014
00-00-00 | TIME PLOTTED => 4:36:27 PM

BORDER LAST REVISED 7/2/2010 | USERNAME => p006240A | DGN FILE => c:\pw_working\ptgpwise\p006240a\dms55414\80C250ea47.dgn | RELATIVE BORDER SCALE IS IN INCHES 0 1 2 3 | UNIT 0000 | PROJECT NUMBER & PHASE 08000000401

Dist	COUNTY	ROUTE	POST MILES TOTAL PROJECT	SHEET No.	TOTAL SHEETS
07, 08	LA,SBd	10	44.9/48.3, 0.0/R37.0		

REGISTERED CIVIL ENGINEER DATE

PLANS APPROVAL DATE

REGISTERED PROFESSIONAL ENGINEER No. Exp. CIVIL STATE OF CALIFORNIA

THE STATE OF CALIFORNIA OR ITS OFFICERS OR AGENTS SHALL NOT BE RESPONSIBLE FOR THE ACCURACY OR COMPLETENESS OF SCANNED COPIES OF THIS PLAN SHEET.

PARSONS
2201 DUPONT DRIVE
SUITE 200
IRVINE, CA 92612

SAN BERNARDINO
ASSOCIATED GOVERNMENTS
1170 W. 3RD STREET
SAN BERNARDINO, CA 92410

NOTE:

FOR ACCURATE RIGHT OF WAY DATA, CONTACT RIGHT OF WAY ENGINEERING AT THE DISTRICT OFFICE.

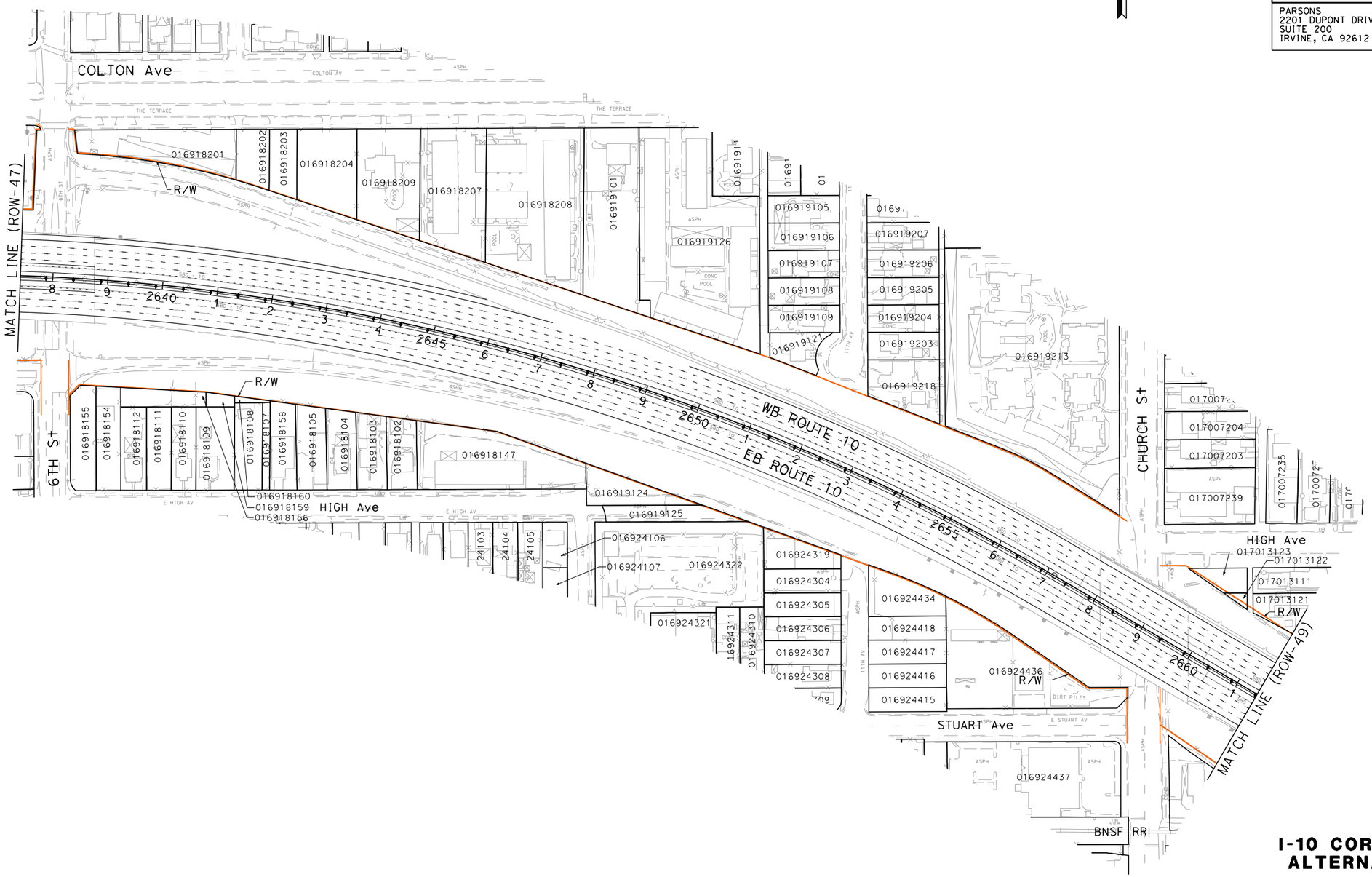

I-10 CORRIDOR PROJECT
ALTERNATIVE 2 - HOV

RIGHT OF WAY EXHIBIT

SCALE: 1"=100'

ROW-48

STATE OF CALIFORNIA - DEPARTMENT OF TRANSPORTATION

Caltrans

CONSULTANT FUNCTIONAL SUPERVISOR

CALCULATED-DESIGNED BY

CHECKED BY

REVISED BY

DATE REVISED

FILE: c:\pw_working\ptgpwise\p006240a\dms55414\80C250ea48.dgn
DATE: 6/30/2014
SCALE: 200.000 FT / in.
PLTDRV: c:\pw_working\ptgpwise\p006240a\dms11231\I-10_STRIPMAPS_pdf_half_size.plt
PENTBL: pw:\\txpla02pwinf01.parsons.com:PTGPWISE\Documents\I-10_HOV\CAD\STANDARDS\PEN_TBL\I-10.tbl

LAST REVISION 00-00-00

DATE PLOTTED => 6/30/2014
TIME PLOTTED => 4:36:35 PM

BORDER LAST REVISED 7/2/2010

USERNAME => p006240A
DGN FILE => c:\pw_working\ptgpwise\p006240a\dms55414\80C250ea48.dgn

RELATIVE BORDER SCALE IS IN INCHES 0 1 2 3

UNIT 0000

PROJECT NUMBER & PHASE 08000000401

NOTE:

FOR ACCURATE RIGHT OF WAY DATA, CONTACT
RIGHT OF WAY ENGINEERING AT THE DISTRICT OFFICE.

Dist	COUNTY	ROUTE	POST MILES TOTAL PROJECT	SHEET No.	TOTAL SHEETS
07, 08	LA,SBd	10	44.9/48.3, 0.0/R37.0		

REGISTERED CIVIL ENGINEER DATE

PLANS APPROVAL DATE

REGISTERED PROFESSIONAL ENGINEER — No. Exp. CIVIL — STATE OF CALIFORNIA

THE STATE OF CALIFORNIA OR ITS OFFICERS OR AGENTS SHALL NOT BE RESPONSIBLE FOR THE ACCURACY OR COMPLETENESS OF SCANNED COPIES OF THIS PLAN SHEET.

PARSONS
2201 DUPONT DRIVE
SUITE 200
IRVINE, CA 92612

SAN BERNARDINO
ASSOCIATED GOVERNMENTS
1170 W. 3RD STREET
SAN BERNARDINO, CA 92410

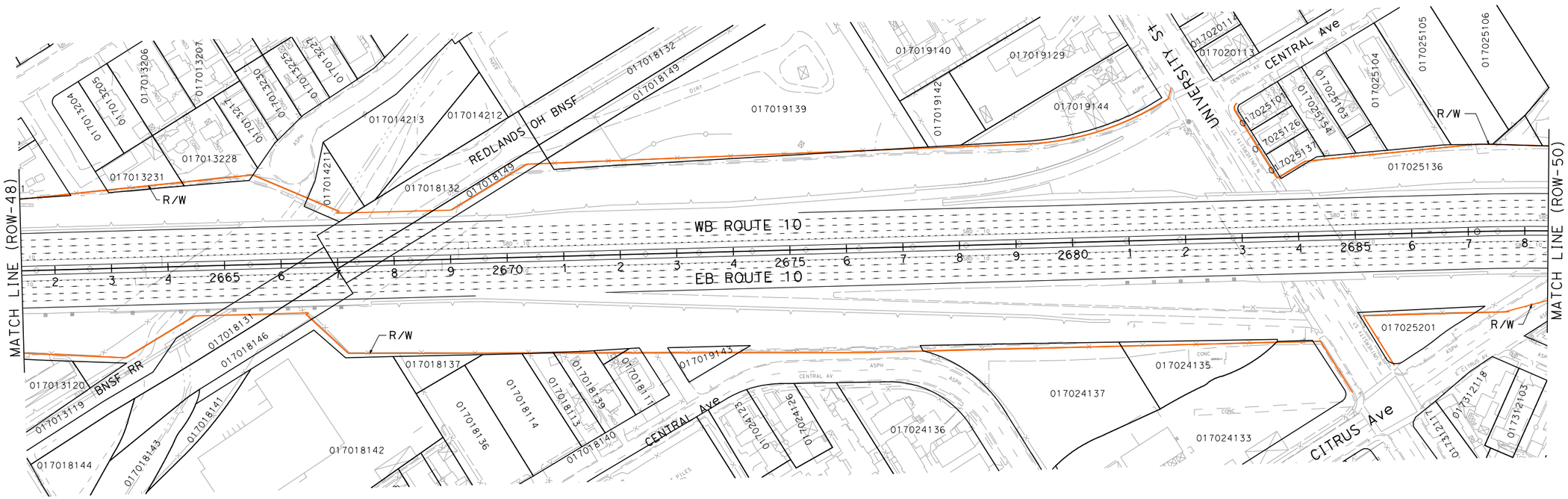

I-10 CORRIDOR PROJECT
ALTERNATIVE 2 - HOV

RIGHT OF WAY EXHIBIT

SCALE: 1"=100'

ROW-49

REVISED BY | DATE REVISED

CALCULATED-DESIGNED BY | CHECKED BY

CONSULTANT FUNCTIONAL SUPERVISOR

STATE OF CALIFORNIA - DEPARTMENT OF TRANSPORTATION

Caltrans

LAST REVISION 00-00-00 | DATE PLOTTED => 6/30/2014 | TIME PLOTTED => 4:36:44 PM

FILE: c:\pw_working\ptgpwise\p006240a\dms55414\80C250ea49.dgn
DATE: 6/30/2014
SCALE: 200.000 FT / in.
PLTDRV=c:\pw_working\ptgpwise\p006240a\dms11231\I-10_STRIPMAPS_pdf_half_size.plt
PENTBL=pw:\\txplo02pwinf01.parsons.com:PTGPWISE\Documents\I-10_HOV\CADSTANDARDS\PEN_TBL\I-10.tbl

BORDER LAST REVISED 7/2/2010 | USERNAME => p006240A | DGN FILE => c:\pw_working\ptgpwise\p006240a\dms55414\80C250ea49.dgn | RELATIVE BORDER SCALE IS IN INCHES 0 1 2 3 | UNIT 0000 | PROJECT NUMBER & PHASE 08000000401

NOTE:

FOR ACCURATE RIGHT OF WAY DATA, CONTACT
RIGHT OF WAY ENGINEERING AT THE DISTRICT OFFICE.

Dist	COUNTY	ROUTE	POST MILES TOTAL PROJECT	SHEET No.	TOTAL SHEETS
07, 08	LA,SBd	10	44.9/48.3, 0.0/R37.0		

REGISTERED CIVIL ENGINEER DATE

PLANS APPROVAL DATE

REGISTERED PROFESSIONAL ENGINEER — No. Exp. CIVIL — STATE OF CALIFORNIA

THE STATE OF CALIFORNIA OR ITS OFFICERS OR AGENTS SHALL NOT BE RESPONSIBLE FOR THE ACCURACY OR COMPLETENESS OF SCANNED COPIES OF THIS PLAN SHEET.

PARSONS
2201 DUPONT DRIVE
SUITE 200
IRVINE, CA 92612

SAN BERNARDINO
ASSOCIATED GOVERNMENTS
1170 W. 3RD STREET
SAN BERNARDINO, CA 92410

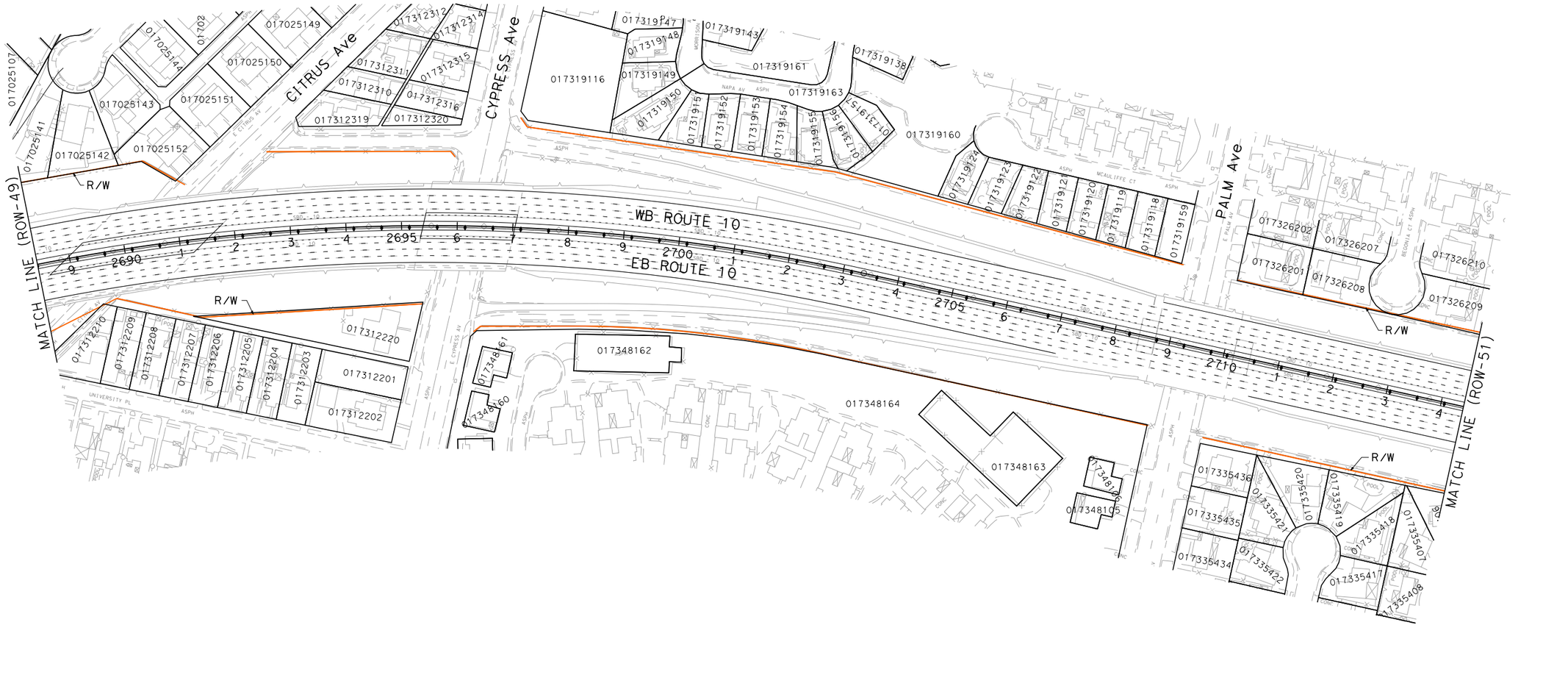

I-10 CORRIDOR PROJECT
ALTERNATIVE 2 - HOV

RIGHT OF WAY EXHIBIT

SCALE: 1"=100'

ROW-50

REVISED BY | DATE REVISED

CALCULATED-DESIGNED BY | CHECKED BY

SUPERVISOR | CONSULTANT FUNCTIONAL SUPERVISOR

STATE OF CALIFORNIA - DEPARTMENT OF TRANSPORTATION

Caltrans

FILE: c:\pw_working\ptgpwise\p006240a\dms55414\80C250ea50.dgn
USER NAME: p006240a
SCALE: 200.000 FT. / in.
PLTDRV: c:\pw_working\ptgpwise\p006240a\dms11231\I-10_STRIPMAPS_pdf_half_size.plt
PENTBL: pw:\\txpla02pwinf01.parsons.com:PTGPWISE\Documents\I-10_HOV\CAD\STANDARDS\PEN_TBL\I-10.tbl

BORDER LAST REVISED 7/2/2010

USERNAME => p006240A
DGN FILE => c:\pw_working\ptgpwise\p006240a\dms55414\80C250ea50.dgn

RELATIVE BORDER SCALE IS IN INCHES 0 1 2 3

UNIT 0000

PROJECT NUMBER & PHASE 08000000401

LAST REVISION 00-00-00

DATE PLOTTED => 6/30/2014
TIME PLOTTED => 4:36:53 PM

Dist	COUNTY	ROUTE	POST MILES TOTAL PROJECT	SHEET No.	TOTAL SHEETS
07, 08	LA,SBd	10	44.9/48.3, 0.0/R37.0		

REGISTERED CIVIL ENGINEER DATE

PLANS APPROVAL DATE

REGISTERED PROFESSIONAL ENGINEER No. Exp. CIVIL STATE OF CALIFORNIA

THE STATE OF CALIFORNIA OR ITS OFFICERS OR AGENTS SHALL NOT BE RESPONSIBLE FOR THE ACCURACY OR COMPLETENESS OF SCANNED COPIES OF THIS PLAN SHEET.

PARSONS
2201 DUPONT DRIVE
SUITE 200
IRVINE, CA 92612

SAN BERNARDINO
ASSOCIATED GOVERNMENTS
1170 W. 3RD STREET
SAN BERNARDINO, CA 92410

NOTE:

FOR ACCURATE RIGHT OF WAY DATA, CONTACT RIGHT OF WAY ENGINEERING AT THE DISTRICT OFFICE.

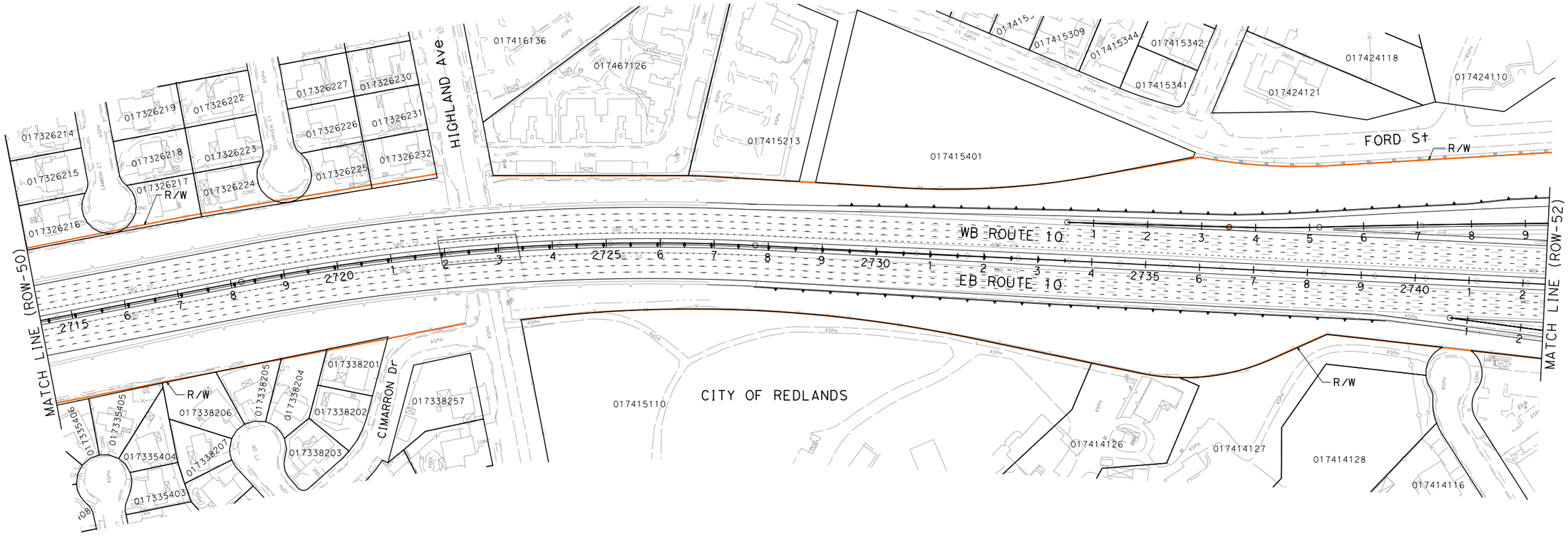

I-10 CORRIDOR PROJECT
ALTERNATIVE 2 - HOV

RIGHT OF WAY EXHIBIT

SCALE: 1"=100'

ROW-51

REVISED BY | DATE REVISED | CALCULATED-DESIGNED BY | CHECKED BY | CONSULTANT FUNCTIONAL SUPERVISOR

STATE OF CALIFORNIA - DEPARTMENT OF TRANSPORTATION

Caltrans

FILE: c:\pw_working\ptgpwise\p006240a\dms55414\80C250ea51.dgn
DATE: 6/30/2014
SCALE: 200.000 FT / in.
PLTDRV: c:\pw_working\ptgpwise\p006240a\dms11231\I-10_STRIPMAPS_pdf_half_size.plt
PENTBL: pw:\\txpla02pwinf01.parsons.com:PTGPWISE\Documents\I-10_HOV\CAD\STANDARDS\PEN_TBL\I-10.tbl

LAST REVISION 00-00-00 | DATE PLOTTED => 6/30/2014 | TIME PLOTTED => 4:37:02 PM

BORDER LAST REVISED 7/2/2010 | USERNAME => p006240A | DGN FILE => c:\pw_working\ptgpwise\p006240a\dms55414\80C250ea51.dgn | RELATIVE BORDER SCALE IS IN INCHES 0 1 2 3 | UNIT 0000 | PROJECT NUMBER & PHASE 08000000401

NOTE:

FOR ACCURATE RIGHT OF WAY DATA, CONTACT
RIGHT OF WAY ENGINEERING AT THE DISTRICT OFFICE.

Dist	COUNTY	ROUTE	POST MILES TOTAL PROJECT	SHEET No.	TOTAL SHEETS
07, 08	LA,SBd	10	44.9/48.3, 0.0/R37.0		

REGISTERED CIVIL ENGINEER DATE

PLANS APPROVAL DATE

REGISTERED PROFESSIONAL ENGINEER No. Exp. CIVIL STATE OF CALIFORNIA

THE STATE OF CALIFORNIA OR ITS OFFICERS OR AGENTS SHALL NOT BE RESPONSIBLE FOR THE ACCURACY OR COMPLETENESS OF SCANNED COPIES OF THIS PLAN SHEET.

PARSONS
2201 DUPONT DRIVE
SUITE 200
IRVINE, CA 92612

SAN BERNARDINO
ASSOCIATED GOVERNMENTS
1170 W. 3RD STREET
SAN BERNARDINO, CA 92410

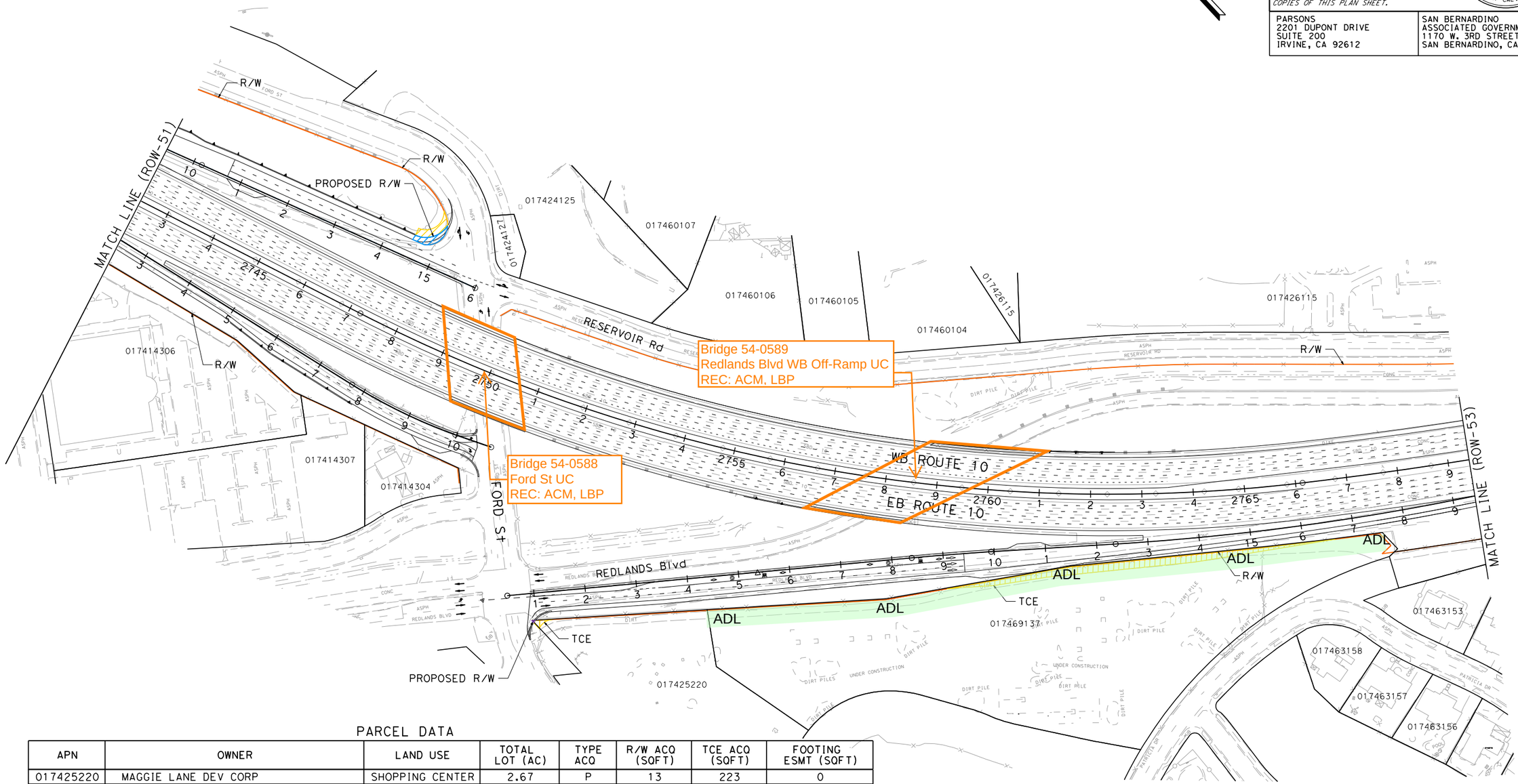

PARCEL DATA

APN	OWNER	LAND USE	TOTAL LOT (AC)	TYPE ACQ	R/W ACQ (SQFT)	TCE ACQ (SQFT)	FOOTING ESMT (SQFT)
017425220	MAGGIE LANE DEV CORP	SHOPPING CENTER	2.67	P	13	223	0
017469137	FORD BUSINESS CENTER ASSOCIATION	MISCELLANEOUS	6.42	-	0	7,623	0
-	CITY OF REDLANDS	-	-	-	841	1,072	0

I-10 CORRIDOR PROJECT
ALTERNATIVE 2 - HOV

RIGHT OF WAY EXHIBIT

SCALE: 1"=100'

ROW-52

REVISED BY | DATE REVISED

CALCULATED-DESIGNED BY | CHECKED BY

STATE OF CALIFORNIA - DEPARTMENT OF TRANSPORTATION | CONSULTANT FUNCTIONAL SUPERVISOR

LAST REVISION 00-00-00 | DATE PLOTTED => 6/30/2014 | TIME PLOTTED => 4:37:11 PM

FILE: c:\pw_working\ptgpwise\p006240a\dms55414\80C250ea52.dgn
DATE: 6/30/2014
SCALE: 200.000 FT. / in.
PLTDRV: c:\pw_working\ptgpwise\p006240a\dms11231\1-10_STRIPMAPS_pdf_half_size.plt
PENTBL: pw:\\xpla02pwinf01.parsons.com:PTGPWISE\Documents\1-10_HOVCAD\STANDARDS\PEN_TBL\1-10.tbl

BORDER LAST REVISED 7/2/2010 | USERNAME => p006240A | DGN FILE => c:\pw_working\ptgpwise\p006240a\dms55414\80C250ea52.dgn | RELATIVE BORDER SCALE IS IN INCHES 0 1 2 3 | UNIT 0000 | PROJECT NUMBER & PHASE 08000000401

NOTE:

FOR ACCURATE RIGHT OF WAY DATA, CONTACT
RIGHT OF WAY ENGINEERING AT THE DISTRICT OFFICE.

Dist	COUNTY	ROUTE	POST MILES TOTAL PROJECT	SHEET No.	TOTAL SHEETS
07, 08	LA,SBd	10	44.9/48.3, 0.0/R37.0		

REGISTERED CIVIL ENGINEER DATE

PLANS APPROVAL DATE

REGISTERED PROFESSIONAL ENGINEER No. Exp. CIVIL STATE OF CALIFORNIA

THE STATE OF CALIFORNIA OR ITS OFFICERS OR AGENTS SHALL NOT BE RESPONSIBLE FOR THE ACCURACY OR COMPLETENESS OF SCANNED COPIES OF THIS PLAN SHEET.

PARSONS
2201 DUPONT DRIVE
SUITE 200
IRVINE, CA 92612

SAN BERNARDINO
ASSOCIATED GOVERNMENTS
1170 W. 3RD STREET
SAN BERNARDINO, CA 92410



I-10 CORRIDOR PROJECT
ALTERNATIVE 2 - HOV

RIGHT OF WAY EXHIBIT

SCALE: 1"=100'

ROW-53

REVISED BY | DATE REVISED

CALCULATED-DESIGNED BY | CHECKED BY

CONSULTANT FUNCTIONAL SUPERVISOR

STATE OF CALIFORNIA - DEPARTMENT OF TRANSPORTATION

Caltrans

LAST REVISION 00-00-00 | DATE PLOTTED => 6/30/2014 | TIME PLOTTED => 4:37:20 PM

FILE: c:\pw_working\ptgpwise\p006240a\dms55414\80C250ea53.dgn
DATE: 6/30/14
SCALE: 200.000 FT / in.
PLTDRV: c:\pw_working\ptgpwise\p006240a\dms11231\I-10_STRIPMAPS_pdf_half_size.plt
PENTBL: pw:\\txpla02pwint01.parsons.com:PtGPWISE\Documents\I-10_HOV\CAD\STANDARDS\PEN_TBL\I-10.tbl

Alternative 3 - Express RECs

Dist	COUNTY	ROUTE	POST MILES TOTAL PROJECT	SHEET No.	TOTAL SHEETS
07, 08	LA,SBd	10	44.9/48.3, 0.0/R37.0		

REGISTERED CIVIL ENGINEER DATE

PLANS APPROVAL DATE

REGISTERED PROFESSIONAL ENGINEER No. Exp. CIVIL STATE OF CALIFORNIA

THE STATE OF CALIFORNIA OR ITS OFFICERS OR AGENTS SHALL NOT BE RESPONSIBLE FOR THE ACCURACY OR COMPLETENESS OF SCANNED COPIES OF THIS PLAN SHEET.

PARSONS
2201 DUPONT DRIVE
SUITE 200
IRVINE, CA 92612

SAN BERNARDINO
ASSOCIATED GOVERNMENTS
1170 W. 3RD STREET
SAN BERNARDINO, CA 92410

NOTE:

FOR ACCURATE RIGHT OF WAY DATA, CONTACT RIGHT OF WAY ENGINEERING AT THE DISTRICT OFFICE.

LEGEND:

- ACQUISITION - RESIDENTIAL
- ACQUISITION - COMMERCIAL
- ACQUISITION - PUBLIC
- ACQUISITION - TEMPORARY CONSTRUCTION EASEMENT
- ACQUISITION - FOOTING EASEMENT
- RIGHT OF WAY (EXISTING)
- PARCEL

AREAS SUSPECTED TO BE CONTAMINATED WITH ADL AND/OR HP

WOODEN UTILITY POLES SUSPECTED TO BE COATED WITH CREOSOTE

ABBREVIATION:

ACQ = ACQUISITION
ESMT = EASEMENT
TCE = TEMPORARY CONSTRUCTION EASEMENT
F = FULL
P = PARTIAL
ACM = ASBESTOS CONTAINING MATERIAL
ADL = AERIALLY DEPOSITED LEAD
APN = ASSESSOR'S PARCEL NUMBER
HP = HERBICIDES/PESTICIDES
LBP = LEAD BASED PAINT

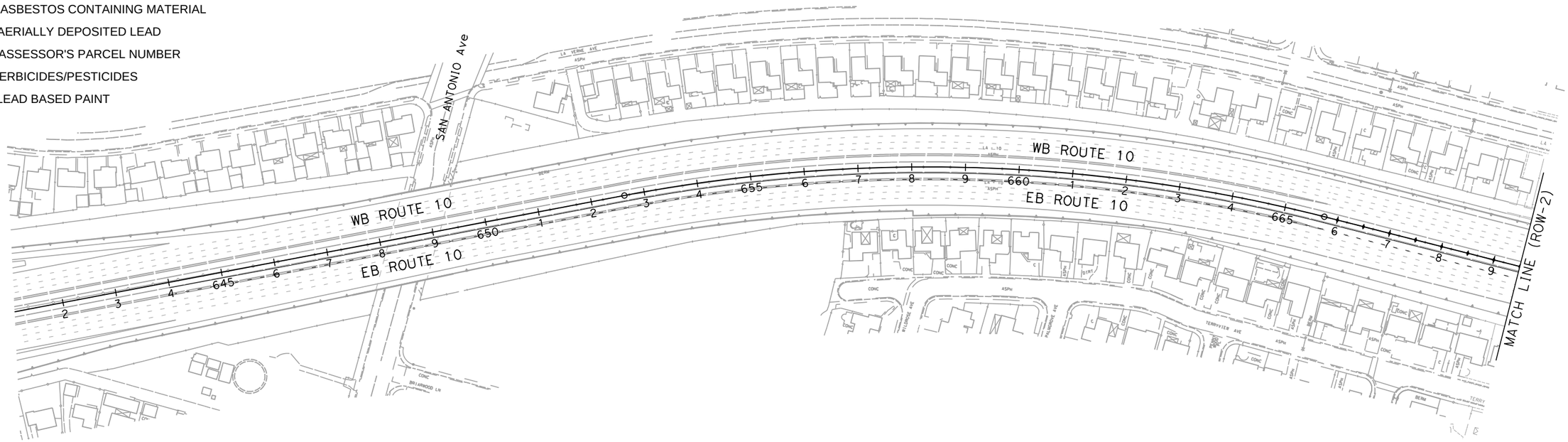

I-10 CORRIDOR PROJECT
ALTERNATIVE 3 - EXPRESS LANES
RIGHT OF WAY EXHIBIT

SCALE: 1"=100'

ROW-1

REVISED BY | DATE REVISED | CALCULATED-DESIGNED BY | CHECKED BY | CONSULTANT FUNCTIONAL SUPERVISOR

STATE OF CALIFORNIA - DEPARTMENT OF TRANSPORTATION

Caltrans

FILE: c:\pw_working\ptgpwise\p0038499\dms55413\80C250ea01.dgn
DATE: 7/1/2014
SCALE: 200.000 FT / in.
PLTDRV: c:\pw_working\ptgpwise\p0038499\dms11231\I-10_STRIPMAPS_pdf_half_size.plt
PENTBL: pw:\\txpla02pwinf01.parsons.com:PTGPWISE\Documents\I-10_HOV\CAD\STANDARDS\PEN_TBL\I-10.tbl

LAST REVISION 00-00-00 | DATE PLOTTED => 7/1/2014 | TIME PLOTTED => 2:49:21 PM

BORDER LAST REVISED 7/2/2010 | USERNAME => p0038499 | DGN FILE => c:\pw_working\ptgpwise\p0038499\dms55413\80C250ea01.dgn | RELATIVE BORDER SCALE IS IN INCHES 0 1 2 3 | UNIT 0000 | PROJECT NUMBER & PHASE 08000000401

NOTE:

FOR ACCURATE RIGHT OF WAY DATA, CONTACT
RIGHT OF WAY ENGINEERING AT THE DISTRICT OFFICE.

Dist	COUNTY	ROUTE	POST MILES TOTAL PROJECT	SHEET No.	TOTAL SHEETS
07, 08	LA,SBd	10	44.9/48.3, 0.0/R37.0		

REGISTERED CIVIL ENGINEER DATE

REGISTERED PROFESSIONAL ENGINEER
No.
Exp.
CIVIL
STATE OF CALIFORNIA

PLANS APPROVAL DATE

THE STATE OF CALIFORNIA OR ITS OFFICERS OR AGENTS SHALL NOT BE RESPONSIBLE FOR THE ACCURACY OR COMPLETENESS OF SCANNED COPIES OF THIS PLAN SHEET.

PARSONS
2201 DUPONT DRIVE
SUITE 200
IRVINE, CA 92612

SAN BERNARDINO
ASSOCIATED GOVERNMENTS
1170 W. 3RD STREET
SAN BERNARDINO, CA 92410

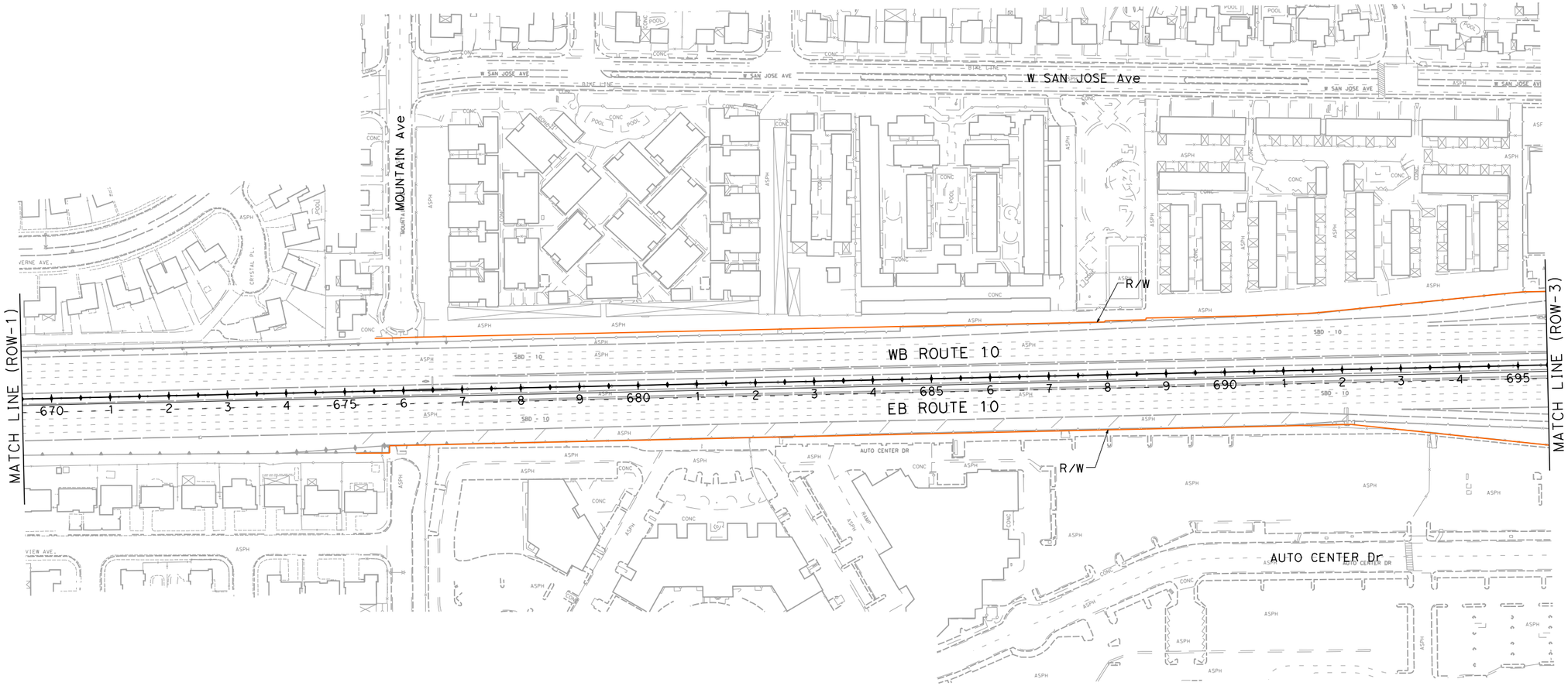

I-10 CORRIDOR PROJECT
ALTERNATIVE 3 - EXPRESS LANES

RIGHT OF WAY EXHIBIT

SCALE: 1"=100'

ROW-2

REVISED BY | DATE REVISED

CALCULATED-DESIGNED BY | CHECKED BY

CONSULTANT FUNCTIONAL SUPERVISOR

STATE OF CALIFORNIA - DEPARTMENT OF TRANSPORTATION

Caltrans

FILE: c:\pw_working\ptgpwise\p0038499\dms55413\80C250ea02.dgn
DATE: 7/1/2014
SCALE: 200.000 FT. / in.
PLTDRV: c:\pw_working\ptgpwise\p0038499\dms11231\I-10_STRIPMAPS_pdf_half_size.plt
PENTBL: pw:\\txpl002pwint01.parsons.com:PTGPWISE\Documents\I-10_HOV\CAD\STANDARDS\PEN_TBL\I-10.tbl

LAST REVISION 00-00-00 | DATE PLOTTED => 7/1/2014 | TIME PLOTTED => 2:49:29 PM

BORDER LAST REVISED 7/2/2010 | USERNAME => p0038499 | DGN FILE => c:\pw_working\ptgpwise\p0038499\dms55413\80C250ea02.dgn | RELATIVE BORDER SCALE IS IN INCHES 0 1 2 3 | UNIT 0000 | PROJECT NUMBER & PHASE 08000000401

NOTE:

FOR ACCURATE RIGHT OF WAY DATA, CONTACT
RIGHT OF WAY ENGINEERING AT THE DISTRICT OFFICE.

Dist	COUNTY	ROUTE	POST MILES TOTAL PROJECT	SHEET No.	TOTAL SHEETS
07, 08	LA,SBd	10	44.9/48.3, 0.0/R37.0		

REGISTERED CIVIL ENGINEER DATE

PLANS APPROVAL DATE

REGISTERED PROFESSIONAL ENGINEER — No. Exp. CIVIL — STATE OF CALIFORNIA

THE STATE OF CALIFORNIA OR ITS OFFICERS OR AGENTS SHALL NOT BE RESPONSIBLE FOR THE ACCURACY OR COMPLETENESS OF SCANNED COPIES OF THIS PLAN SHEET.

PARSONS
2201 DUPONT DRIVE
SUITE 200
IRVINE, CA 92612

SAN BERNARDINO
ASSOCIATED GOVERNMENTS
1170 W. 3RD STREET
SAN BERNARDINO, CA 92410

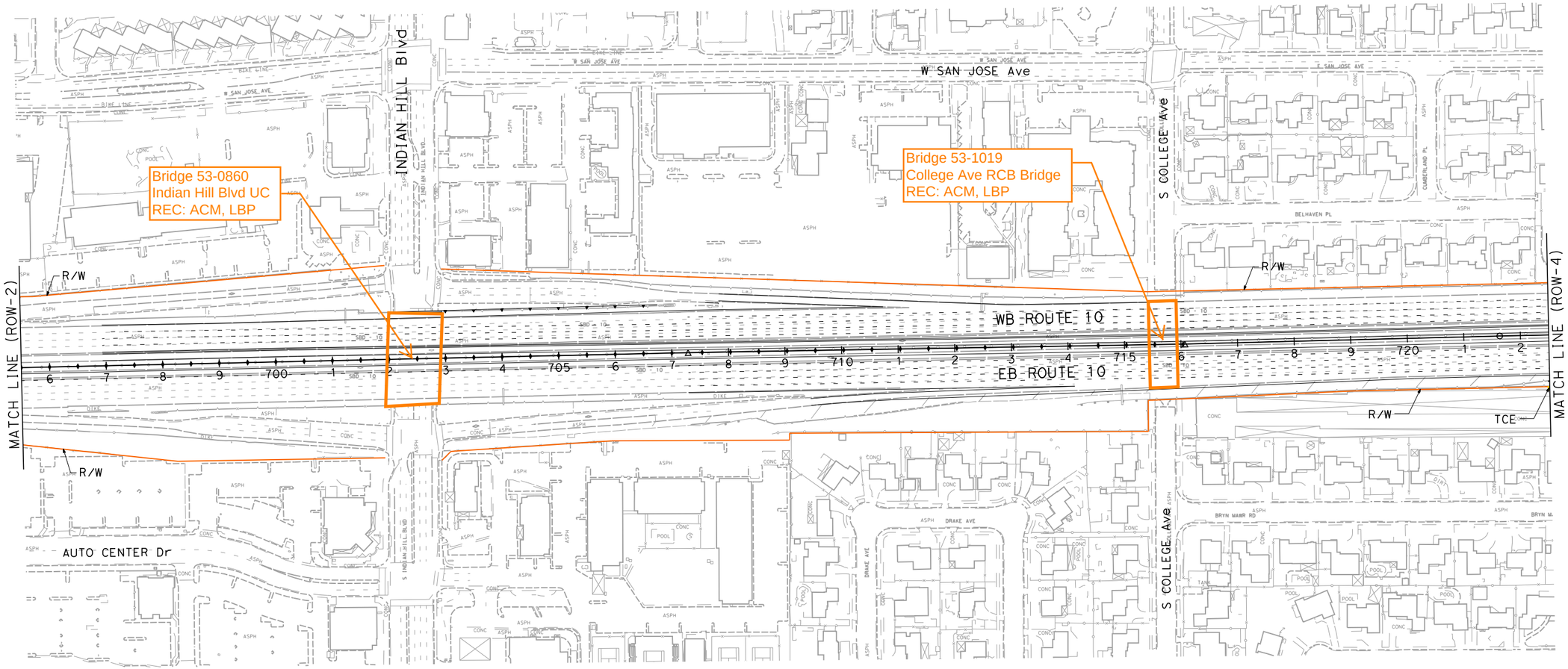

PARCEL DATA

APN	OWNER	LAND USE	TOTAL LOT (AC)	TYPE ACQ	R/W ACQ (SQFT)	TCE ACQ (SQFT)	FOOTING ESMT (SQFT)
-	CITY OF MONTCLAIR	-	-	-	0	631	0

I-10 CORRIDOR PROJECT
ALTERNATIVE 3 - EXPRESS LANES
RIGHT OF WAY EXHIBIT

SCALE: 1"=100'

ROW-3

REVISED BY | DATE REVISED

CALCULATED-DESIGNED BY | CHECKED BY

STATE OF CALIFORNIA - DEPARTMENT OF TRANSPORTATION | CONSULTANT FUNCTIONAL SUPERVISOR

Caltrans

FILE: c:\pw_working\ptgpwise\p0038499\dms55413\80C250ed03.dgn
TIME: 7/7/2014 14:49:36
SCALE: 200.000 FT. / in.
PLTDRV: c:\pw_working\ptgpwise\p0038499\dms11231\I-10_STRIPMAPS_pdf_half_size.plt
PENTBL: pw:\\txpla02pwinf01.parsons.com:PTGPWISE\Documents\I-10_HOV\CAD\STANDARDS\PEN_TBL\I-10.tbl

LAST REVISION | DATE PLOTTED => 7/1/2014
00-00-00 | TIME PLOTTED => 2:49:36 PM

BORDER LAST REVISED 7/2/2010 | USERNAME => p0038499 | DGN FILE => c:\pw_working\ptgpwise\p0038499\dms55413\80C250ed03.dgn | RELATIVE BORDER SCALE IS IN INCHES 0 1 2 3 | UNIT 0000 | PROJECT NUMBER & PHASE 08000000401

NOTE:

FOR ACCURATE RIGHT OF WAY DATA, CONTACT
RIGHT OF WAY ENGINEERING AT THE DISTRICT OFFICE.

Dist	COUNTY	ROUTE	POST MILES TOTAL PROJECT	SHEET No.	TOTAL SHEETS
07, 08	LA,SBd	10	44.9/48.3, 0.0/R37.0		

REGISTERED CIVIL ENGINEER DATE

PLANS APPROVAL DATE

REGISTERED PROFESSIONAL ENGINEER — No. Exp. CIVIL — STATE OF CALIFORNIA

THE STATE OF CALIFORNIA OR ITS OFFICERS OR AGENTS SHALL NOT BE RESPONSIBLE FOR THE ACCURACY OR COMPLETENESS OF SCANNED COPIES OF THIS PLAN SHEET.

PARSONS
2201 DUPONT DRIVE
SUITE 200
IRVINE, CA 92612

SAN BERNARDINO
ASSOCIATED GOVERNMENTS
1170 W. 3RD STREET
SAN BERNARDINO, CA 92410

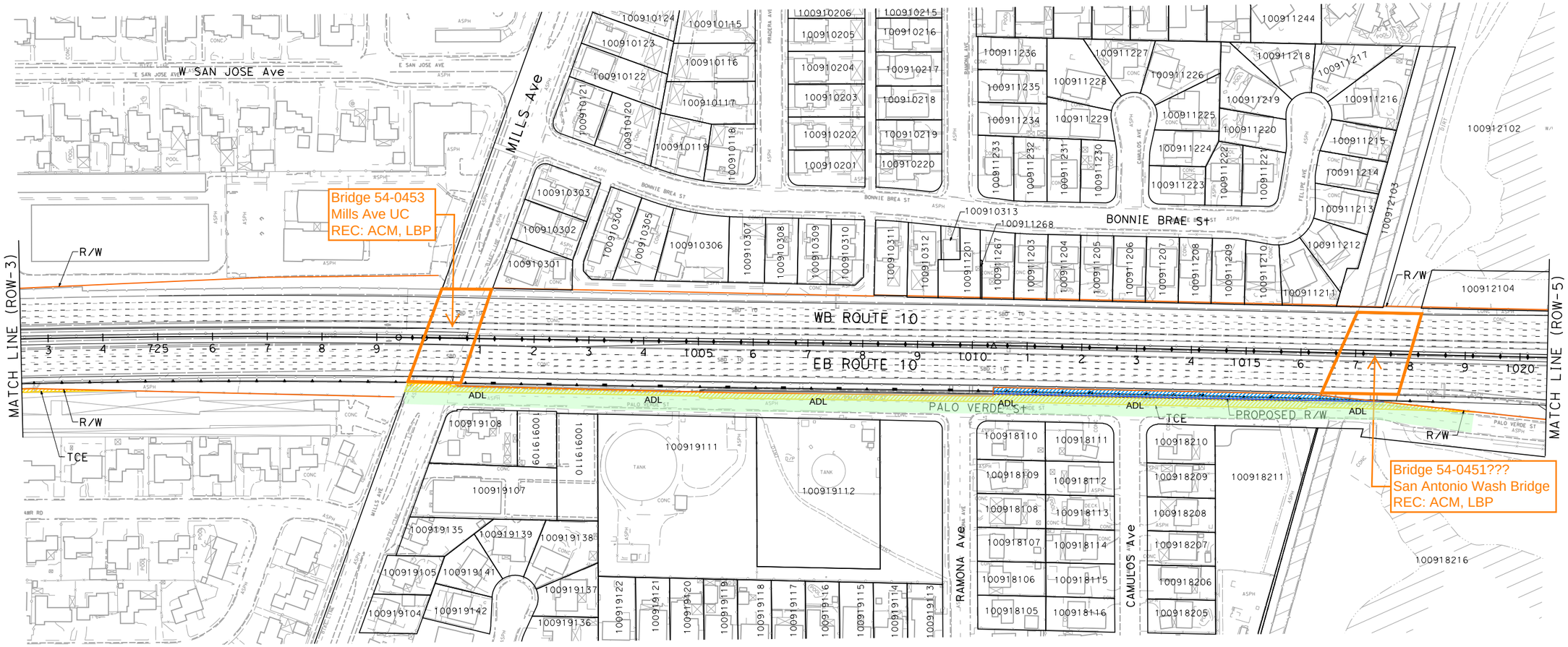

PARCEL DATA

APN	OWNER	LAND USE	TOTAL LOT (AC)	TYPE ACQ	R/W ACQ (SQFT)	TCE ACQ (SQFT)	FOOTING ESMT (SQFT)
-	CITY OF MONTCLAIR	-	-	-	0	631	0
-	CITY OF MONTCLAIR	-	-	-	7,396	22,343	0

I-10 CORRIDOR PROJECT
ALTERNATIVE 3 - EXPRESS LANES

RIGHT OF WAY EXHIBIT

SCALE: 1"=100'

ROW-4

REVISED BY | DATE REVISED

CALCULATED-DESIGNED BY | CHECKED BY

CONSULTANT FUNCTIONAL SUPERVISOR

STATE OF CALIFORNIA - DEPARTMENT OF TRANSPORTATION

Caltrans

FILE: c:\pw_working\ptgpwise\p0038499\dms55413\80C250ea04.dgn
DATE: 7/1/2014
SCALE: 200.000 FT / in.
PLTORV:c:\pw_working\ptgpwise\p0038499\dms11231\I-10_STRIPMAPS_pdf_half_size.plt
PENTBL:pw:\\txplo02pwinf01.parsons.com:PTGPWISE\Documents\I-10_HOV\CADSTANDARDS\PEN_TBL\I-10.tbl

LAST REVISION 00-00-00 | DATE PLOTTED => 7/1/2014 | TIME PLOTTED => 2:49:44 PM

BORDER LAST REVISED 7/2/2010 | USERNAME => p0038499 | DGN FILE => c:\pw_working\ptgpwise\p0038499\dms55413\80C250ea04.dgn | RELATIVE BORDER SCALE IS IN INCHES 0 1 2 3 | UNIT 0000 | PROJECT NUMBER & PHASE 08000000401

NOTE:

FOR ACCURATE RIGHT OF WAY DATA, CONTACT RIGHT OF WAY ENGINEERING AT THE DISTRICT OFFICE.

PARCEL DATA

APN	OWNER	LAND USE	TOTAL LOT (AC)	TYPE ACQ	R/W ACQ (SQFT)	TCE ACQ (SQFT)	FOOTING ESMT (SQFT)
100913103	CITY OF MONTCLAIR	VACANT	0.31	P	280	1,104	218
100914592	CITY OF MONTCLAIR	VACANT	0.32	P	1,429	2,695	398
100914443	THE ANDEN GROUP	MULTI FAMILY RESIDENTIAL	14.76	P	5,393	5,952	0
100914201	MONTE VISTA COUNTY WATER DISTRICT	VACANT	0.54	P	5,240	5,945	0
-	CITY OF MONTCLAIR	-	-	P	279	11,657	0
100915360	RICHMOND AMERICAN HOMES OF MARYLAND	MISCELLANEOUS	0.04	P	48	21	0
100915327	ARTSAVACHAITAKUL UDOMKIAT	RESIDENTIAL	0.13	P	77	1,459	0
-	CITY OF MONTCLAIR	-	-	-	0	64	0
100915358	CITY OF MONTCLAIR	MISCELLANEOUS	0.12	P	981	1,949	0
100915328	PARRISH MARIA	RESIDENTIAL	0.15	-	0	166	0
100915341	PALACIOS SAUL	RESIDENTIAL	0.14	-	0	802	0
100915342	JIMENEZ FRANCISCO F & MARIA T	MULTI FAMILY RESIDENTIAL	0.12	-	0	106	0
100865115	GIRL SCOUTS OF GREATER LOS ANGELES	OFFICE	1.20	P	1,050	2,922	0
100833203	CITY OF MONTCLAIR	VACANT	0.12	P	480	4,182	0
100833204	CITY OF MONTCLAIR/ONTARIO NISSAN INC	VACANT/AUTOMOTIVE USES	1.63	P	67	502	0
100833107	FORMOSA RENTALS LLC	RESTAURANT	0.58	P	1,757	4,332	638
100833116	PACIFIC MONTCLAIR LLC	PARKING LOT	5.84	P	4,013	6,318	1,148
100833108	BRANCH THREE L P	RESTAURANT	0.47	-	0	288	0
100834104	BLACK STANLEY	RETAIL SALES	2.48	P	956	2,457	0

Dist	COUNTY	ROUTE	POST MILES TOTAL PROJECT	SHEET No.	TOTAL SHEETS
07, 08	LA,SBd	10	44.9/48.3, 0.0/R37.0		

REGISTERED CIVIL ENGINEER DATE

PLANS APPROVAL DATE

REGISTERED PROFESSIONAL ENGINEER — No. Exp. CIVIL — STATE OF CALIFORNIA

THE STATE OF CALIFORNIA OR ITS OFFICERS OR AGENTS SHALL NOT BE RESPONSIBLE FOR THE ACCURACY OR COMPLETENESS OF SCANNED COPIES OF THIS PLAN SHEET.

PARSONS
2201 DUPONT DRIVE
SUITE 200
IRVINE, CA 92612

SAN BERNARDINO ASSOCIATED GOVERNMENTS
1170 W. 3RD STREET
SAN BERNARDINO, CA 92410

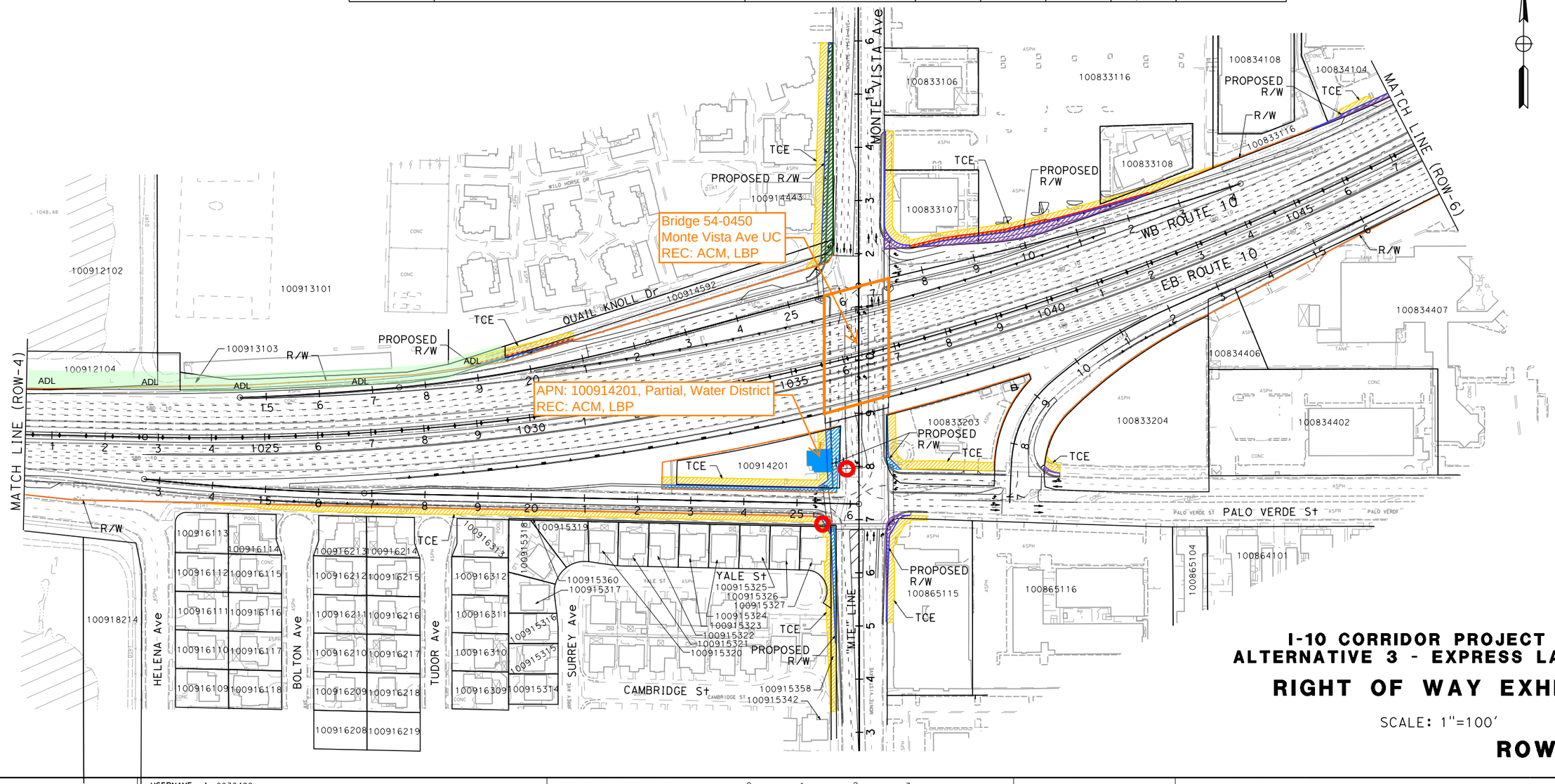

I-10 CORRIDOR PROJECT
ALTERNATIVE 3 - EXPRESS LANES
RIGHT OF WAY EXHIBIT

SCALE: 1"=100'

ROW-5

LAST REVISION	DATE PLOTTED => 7/1/2014
00-00-00	TIME PLOTTED => 3:57:03 PM

REVISED BY | DATE REVISED

CALCULATED- DESIGNED BY | CHECKED BY

STATE OF CALIFORNIA - DEPARTMENT OF TRANSPORTATION | CONSULTANT FUNCTIONAL SUPERVISOR

Caltrans

FILE: c:\pw_working\ptgpwise\p0038499\dms55413\80C250ea05.dgn
LEVEL: 7,200,241
SCALE: 200.000 FT. / in.
PLTDRV: c:\pw_working\ptgpwise\p0038499\dms11231\I-10_STRIPMAPS_pdf_half_size.plt
PENTBL: pw:\\tripl02pwinfo1.parsons.com:PTGPWISE\Documents\I-10_HOV\CAD\STANDARDS\PEN_TBL\I-10.tbl

BORDER LAST REVISED 7/2/2010

USERNAME => p0038499
DGN FILE => c:\pw_working\ptgpwise\p0038499\dms55413\80C250ea05.dgn

RELATIVE BORDER SCALE IS IN INCHES 0 1 2 3

UNIT 0000

PROJECT NUMBER & PHASE 08000000401

NOTE:

FOR ACCURATE RIGHT OF WAY DATA, CONTACT
RIGHT OF WAY ENGINEERING AT THE DISTRICT OFFICE.

Dist	COUNTY	ROUTE	POST MILES TOTAL PROJECT	SHEET No.	TOTAL SHEETS
07, 08	LA,SBd	10	44.9/48.3, 0.0/R37.0		

REGISTERED CIVIL ENGINEER DATE

PLANS APPROVAL DATE

REGISTERED PROFESSIONAL ENGINEER No. Exp. CIVIL STATE OF CALIFORNIA

THE STATE OF CALIFORNIA OR ITS OFFICERS OR AGENTS SHALL NOT BE RESPONSIBLE FOR THE ACCURACY OR COMPLETENESS OF SCANNED COPIES OF THIS PLAN SHEET.

PARSONS
2201 DUPONT DRIVE
SUITE 200
IRVINE, CA 92612

SAN BERNARDINO
ASSOCIATED GOVERNMENTS
1170 W. 3RD STREET
SAN BERNARDINO, CA 92410

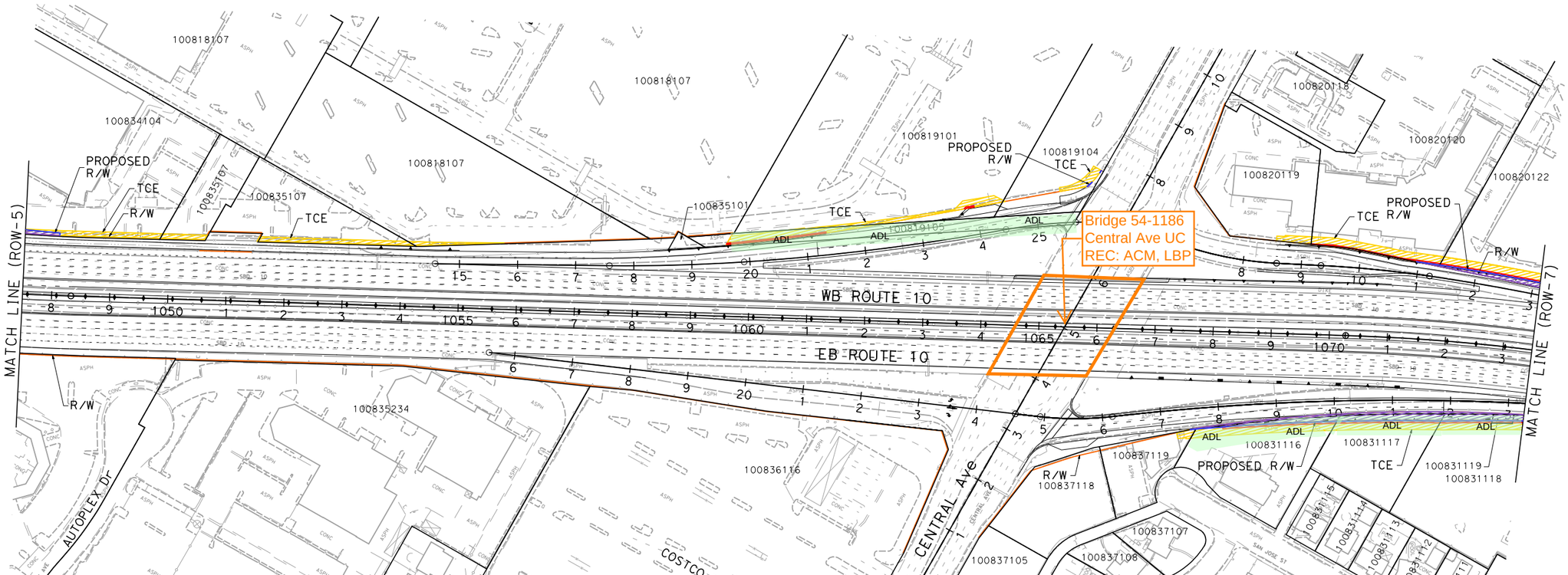

PARCEL DATA

APN	OWNER	LAND USE	TOTAL LOT (AC)	TYPE ACQ	R/W ACQ (SQFT)	TCE ACQ (SQFT)	FOOTING ESMT (SQFT)
100834104	BLACK STANLEY	RETAIL SALES	2.48	P	956	2,457	0
100835107	A & R MANAGEMENT AND DEV CO NO 3 LP BLACK STANLEY & JOYCE FAM	RETAIL SALES	0.87	-	0	2,537	0
100818107	5060 MONTCLAIR PLAZA LANE HOLDINGS L	SHOPPING CENTERS	9.74	-	0	559	0
100819105	CITY OF MONTCLAIR	VACANT	0.32	-	0	2,599	361
100819101	5060 MONTCLAIR PLAZA LANE HOLDINGS L	SHOPPING CENTERS	9.74	-	0	1,953	40
100819104	5060 MONTCLAIR PLAZA LANE HOLDINGS	SHOPPING CENTERS	1.86	P	900	5	0
100837119	LMW INVESTMENTS LLC BUXBAUM DAVID	MEDICAL/DENTAL LABS	0.31	P	9	356	0
100831116	PENIEL CHURCH	VACANT	0.70	P	1,952	3,645	587
100831117	CITY OF MONTCLAIR	MACARTHUR PARK	0.54	P	2,698	2,690	538
100831118	CITY OF MONTCLAIR	MACARTHUR PARK	1.54	P	2,697	4,315	784
100831119	COX COMMUNICATIONS PCS LP	VACANT		P	455	144	107
100831106	CITY OF MONTCLAIR	MACARTHUR PARK	0.61	P	406	1,344	269
100820119	CHAVIN FAMILY PARTNERSHIP	AUTOMOTIVE USES	0.80	-	0	653	0
100820120	BLANCHE CAHVIN FAMILY LTD PARTNERSHIP	RETAIL SALES	2.40	P	53	3,169	317
100820122	GSMS 2005-GG4 MORENO DR LTD PT	SHOPPING CENTERS	8.81	P	3,849	10,585	1,764

I-10 CORRIDOR PROJECT
ALTERNATIVE 3 - EXPRESS LANES
RIGHT OF WAY EXHIBIT

SCALE: 1"=100'

ROW-6

REVISED BY | DATE REVISED

CALCULATED-DESIGNED BY | CHECKED BY

CONSULTANT FUNCTIONAL SUPERVISOR

STATE OF CALIFORNIA - DEPARTMENT OF TRANSPORTATION

Caltrans

FILE: c:\pw_working\ptgpwise\p0038499\dms55413\80C250ea06.dgn
DATE: 7/1/2014
SCALE: 200.000 FT. / in.
PLTDRV: c:\pw_working\ptgpwise\p0038499\dms11231\I-10_STRIPMAPS_pdf_half_size.plt
PENTBL: pw:\\xpla02pwint01.parsons.com:PTGPWISE\Documents\I-10_HOV\CAD\STANDARDS\PEN_TBL\I-10.tbl

LAST REVISION | DATE PLOTTED => 7/1/2014
00-00-00 | TIME PLOTTED => 3:57:53 PM

BORDER LAST REVISED 7/2/2010

USERNAME => p0038499
DGN FILE => c:\pw_working\ptgpwise\p0038499\dms55413\80C250ea06.dgn

RELATIVE BORDER SCALE IS IN INCHES 0 1 2 3

UNIT 0000

PROJECT NUMBER & PHASE 08000000401

NOTE:

FOR ACCURATE RIGHT OF WAY DATA, CONTACT
RIGHT OF WAY ENGINEERING AT THE DISTRICT OFFICE.

Dist	COUNTY	ROUTE	POST MILES TOTAL PROJECT	SHEET No.	TOTAL SHEETS
07, 08	LA,SBd	10	44.9/48.3, 0.0/R37.0		

REGISTERED CIVIL ENGINEER DATE

PLANS APPROVAL DATE

REGISTERED PROFESSIONAL ENGINEER No. Exp. CIVIL STATE OF CALIFORNIA

THE STATE OF CALIFORNIA OR ITS OFFICERS OR AGENTS SHALL NOT BE RESPONSIBLE FOR THE ACCURACY OR COMPLETENESS OF SCANNED COPIES OF THIS PLAN SHEET.

PARSONS
2201 DUPONT DRIVE
SUITE 200
IRVINE, CA 92612

SAN BERNARDINO
ASSOCIATED GOVERNMENTS
1170 W. 3RD STREET
SAN BERNARDINO, CA 92410

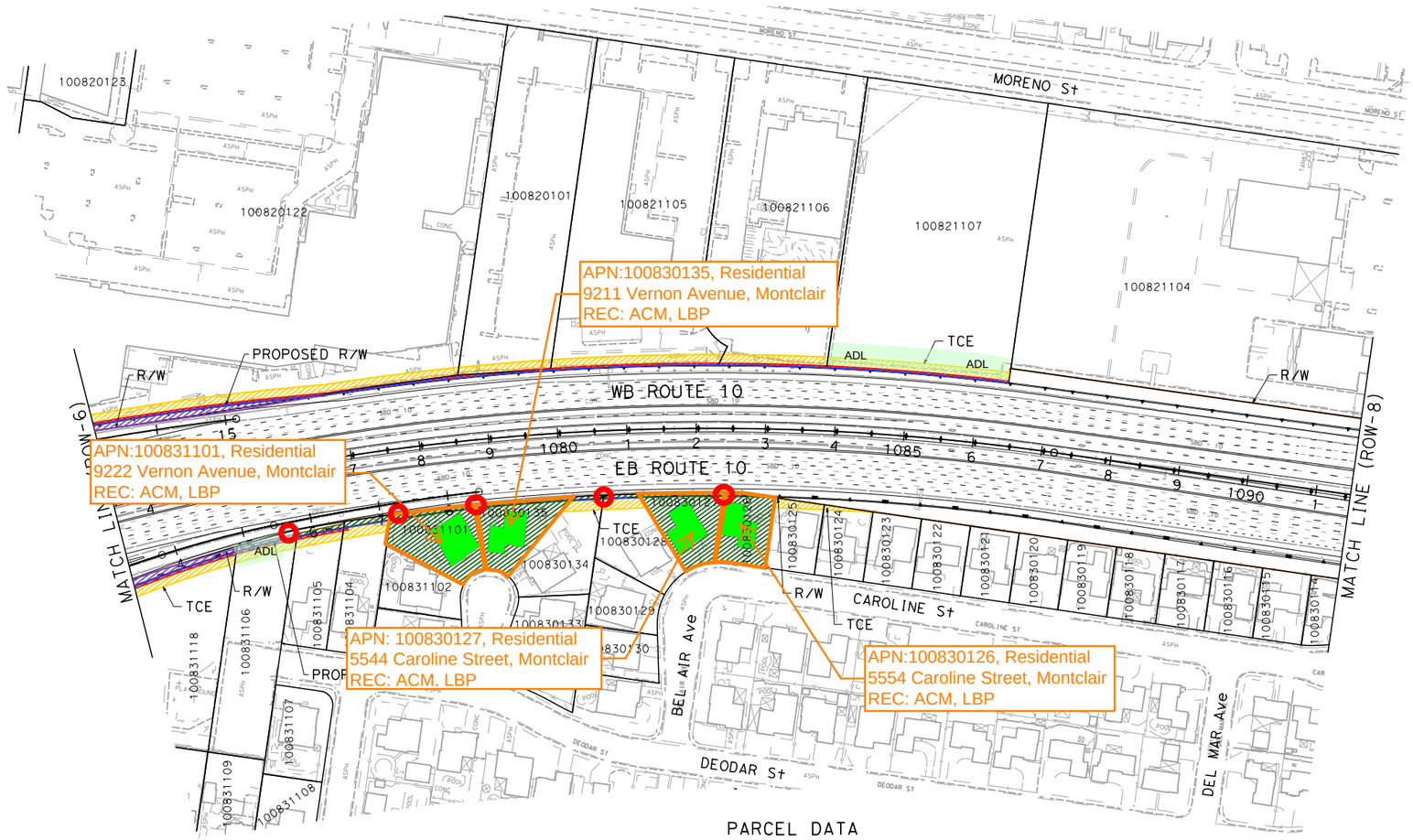

PARCEL DATA

APN	OWNER	LAND USE	TOTAL LOT (AC)	TYPE ACQ	R/W ACQ (SQFT)	TCE ACQ (SQFT)	FOOTING ESMT (SQFT)
100831118	CITY OF MONTCLAIR	MACARTHUR PARK	1.54	P	2,697	4,315	784
100831106	CITY OF MONTCLAIR	MACARTHUR PARK	0.61	P	406	1,344	269
100820122	GSMS 2005-GG4 MORENO DR LTD PT	SHOPPING CENTERS	8.81	P	3,849	10,585	1,764
100820101	MORENO STREET PROP LLC	RETAIL SALES	1.50	P	25	2,020	337
100821105	BEGGS LAWRENCE CANEPA CHRISTINE	INDUSTRIAL	2.03	P	46	3,674	607
100821106	MORENO ST LLC	RECREATIONAL	1.78	P	30	2,306	390
100821107	BAROUTI BOB & ANGELA FAM TR 3-31-03 ETEBA	VACANT	2.50	P	49	3,939	657
100831105	MCKERNAN FAMILY TRUST 4/3/90	RESIDENTIAL	0.31	P	405	1,035	207
100831104	MALETTO ANNETTE R	RESIDENTIAL	0.30	P	647	1,000	19
100831101	MAKI DONALD	RESIDENTIAL	0.26	F	10,867	0	0
100830134	RYNEER JAMES	RESIDENTIAL	0.30	P	249	790	0
100830135	GUERRERO ALFRED G & RAMONA	RESIDENTIAL	0.26	F	9,081	26	0
100830128	HOUSING AUTHORITY COUNTY OF SAN BDERNADIN	RESIDENTIAL	0.26	P	432	879	0
100830127	CASTELLON LEO & ELVA M	RESIDENTIAL	0.22	F	8,741	0	0
100830126	COVERT FAMILY LIVING TRUST (09/03/02)	RESIDENTIAL	0.17	F	7,461	0	0
100830125	OBREGON FRANCISCO A & ROSA A	RESIDENTIAL	0.17	-	0	783	0
100830124	RUH WILLIAM A JR	RESIDENTIAL	0.17	-	0	278	0
100830123	SPEER FAMILY REVOCABLE LIV TR 7/30/0	RESIDENTIAL	0.17	-	0	7	0

I-10 CORRIDOR PROJECT
ALTERNATIVE 3 - EXPRESS LANES

RIGHT OF WAY EXHIBIT

SCALE: 1"=100'

ROW-7

REVISED BY | DATE REVISED | CALCULATED-DESIGNED BY | CHECKED BY | CONSULTANT FUNCTIONAL SUPERVISOR

STATE OF CALIFORNIA - DEPARTMENT OF TRANSPORTATION

LAST REVISION | DATE PLOTTED => 7/1/2014 | TIME PLOTTED => 3:58:33 PM | 00-00-00

FILE: c:\pw_working\ptgpwise\p0038499\dms55413\80C250ea07.dgn
TIME: 7/7/2014 14:
SCALE: 200.000 FT. / in.
PLTDRV: c:\pw_working\ptgpwise\p0038499\dms11231\I-10_STRIPMAPS_pdf_half_size.plt
PENTBL: pw:\\txplo02pwinf01.parsons.com:PTGPWISE\Documents\I-10_HOV\CADSTANDARDS\PEN_TBL\I-10.tbl

BORDER LAST REVISED 7/2/2010 | USERNAME => p0038499 | DGN FILE => c:\pw_working\ptgpwise\p0038499\dms55413\80C250ea07.dgn | RELATIVE BORDER SCALE IS IN INCHES 0 1 2 3 | UNIT 0000 | PROJECT NUMBER & PHASE 08000000401

NOTE:

FOR ACCURATE RIGHT OF WAY DATA, CONTACT
RIGHT OF WAY ENGINEERING AT THE DISTRICT OFFICE.

Dist	COUNTY	ROUTE	POST MILES TOTAL PROJECT	SHEET No.	TOTAL SHEETS
07, 08	LA,SBd	10	44.9/48.3, 0.0/R37.0		

REGISTERED CIVIL ENGINEER DATE

PLANS APPROVAL DATE

REGISTERED PROFESSIONAL ENGINEER No. Exp. CIVIL STATE OF CALIFORNIA

THE STATE OF CALIFORNIA OR ITS OFFICERS OR AGENTS SHALL NOT BE RESPONSIBLE FOR THE ACCURACY OR COMPLETENESS OF SCANNED COPIES OF THIS PLAN SHEET.

PARSONS
2201 DUPONT DRIVE
SUITE 200
IRVINE, CA 92612

SAN BERNARDINO
ASSOCIATED GOVERNMENTS
1170 W. 3RD STREET
SAN BERNARDINO, CA 92410

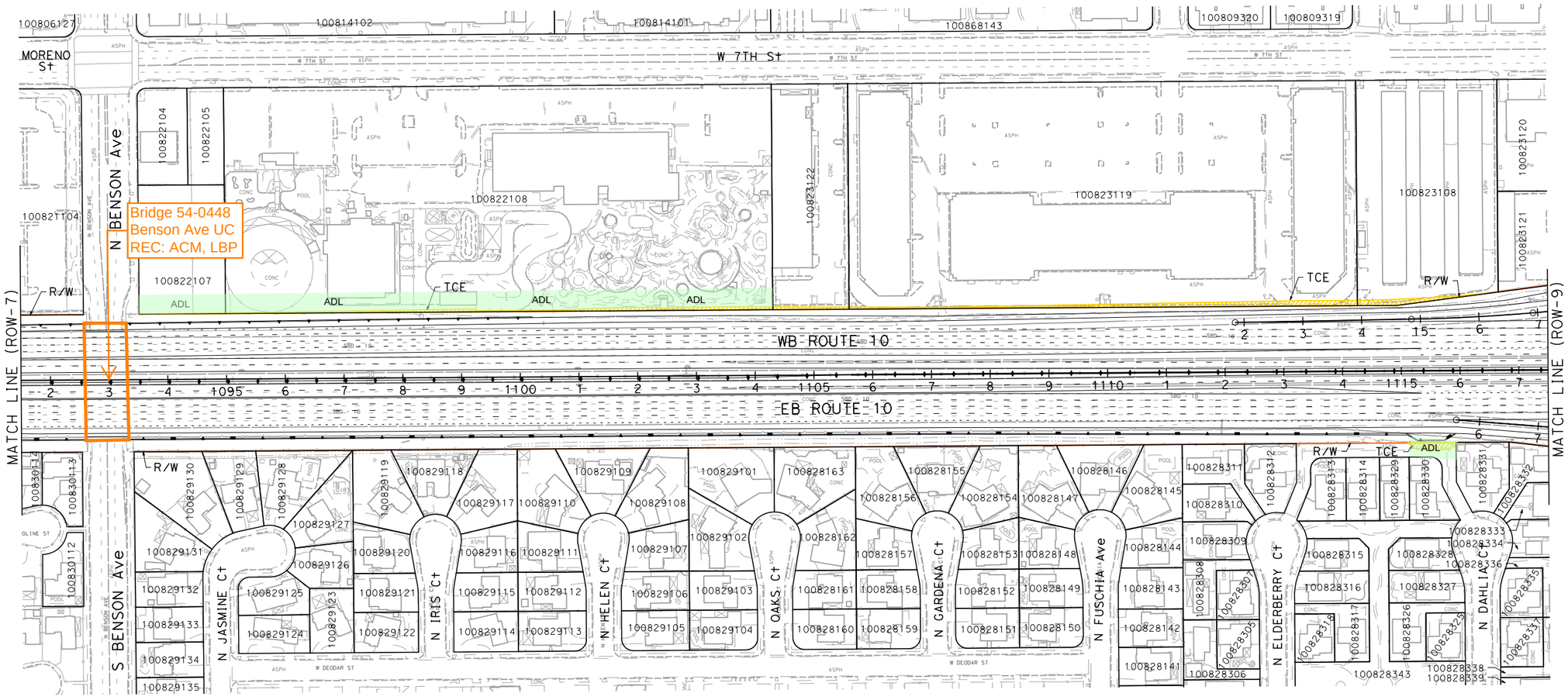

PARCEL DATA

APN	OWNER	LAND USE	TOTAL LOT (AC)	TYPE ACQ	R/W ACQ (SQFT)	TCE ACQ (SQFT)	FOOTING ESMT (SQFT)
100822107	HUISH JOHN M TR CAROLYN B HUISH PROPERTIE	VACANT	0.38	-	0	65	0
100822108	HUISH JOHN M TR CAROLYN B HUISH PROP	RECREATIONAL	8.23	-	0	3,261	0
100823122	HOWARDS APPLIANCES INC	RETAIL SALES	1.15	-	0	552	0
100823119	AP-UPLAND FREEWAY CENTER LLC	RETAIL SALES	7.63	-	0	4,879	0
100823108	DEJAGER FAMILY TRUST 12/8/00	COMMERCIAL	2.05	-	0	1,344	0
-	CITY OF ONTARIO	-	-	-	0	849	0

I-10 CORRIDOR PROJECT
ALTERNATIVE 3 - EXPRESS LANES

RIGHT OF WAY EXHIBIT

SCALE: 1"=100'

ROW-8

REVISED BY | DATE REVISED | CALCULATED-DESIGNED BY | CHECKED BY | CONSULTANT FUNCTIONAL SUPERVISOR

STATE OF CALIFORNIA - DEPARTMENT OF TRANSPORTATION

Caltrans

FILE: c:\pw_working\ptgpwise\p0038499\dms55413\80C250ea08.dgn
DATE: 7/1/2014
SCALE: 200.000 FT. / in.
PLTDRV: c:\pw_working\ptgpwise\p0038499\dms11231\I-10_STRIPMAPS_pdf_half_size.plt
PENTBL: pw:\\xpla02pwint01.parsons.com:PTGPWISE\Documents\I-10_HOV\CAD\STANDARDS\PEN_TBL\I-10.tbl

LAST REVISION 00-00-00 | DATE PLOTTED => 7/1/2014 | TIME PLOTTED => 2:30:20 PM

BORDER LAST REVISED 7/2/2010 | USERNAME => p0038499 | DGN FILE => c:\pw_working\ptgpwise\p0038499\dms55413\80C250ea08.dgn | RELATIVE BORDER SCALE IS IN INCHES 0 1 2 3 | UNIT 0000 | PROJECT NUMBER & PHASE 08000000401

Dist	COUNTY	ROUTE	POST MILES TOTAL PROJECT	SHEET No.	TOTAL SHEETS
07, 08	LA,SBd	10	44.9/48.3, 0.0/R37.0		

REGISTERED CIVIL ENGINEER DATE

PLANS APPROVAL DATE

REGISTERED PROFESSIONAL ENGINEER No. Exp. CIVIL STATE OF CALIFORNIA

THE STATE OF CALIFORNIA OR ITS OFFICERS OR AGENTS SHALL NOT BE RESPONSIBLE FOR THE ACCURACY OR COMPLETENESS OF SCANNED COPIES OF THIS PLAN SHEET.

PARSONS
2201 DUPONT DRIVE
SUITE 200
IRVINE, CA 92612

SAN BERNARDINO
ASSOCIATED GOVERNMENTS
1170 W. 3RD STREET
SAN BERNARDINO, CA 92410

NOTE:

FOR ACCURATE RIGHT OF WAY DATA, CONTACT RIGHT OF WAY ENGINEERING AT THE DISTRICT OFFICE.

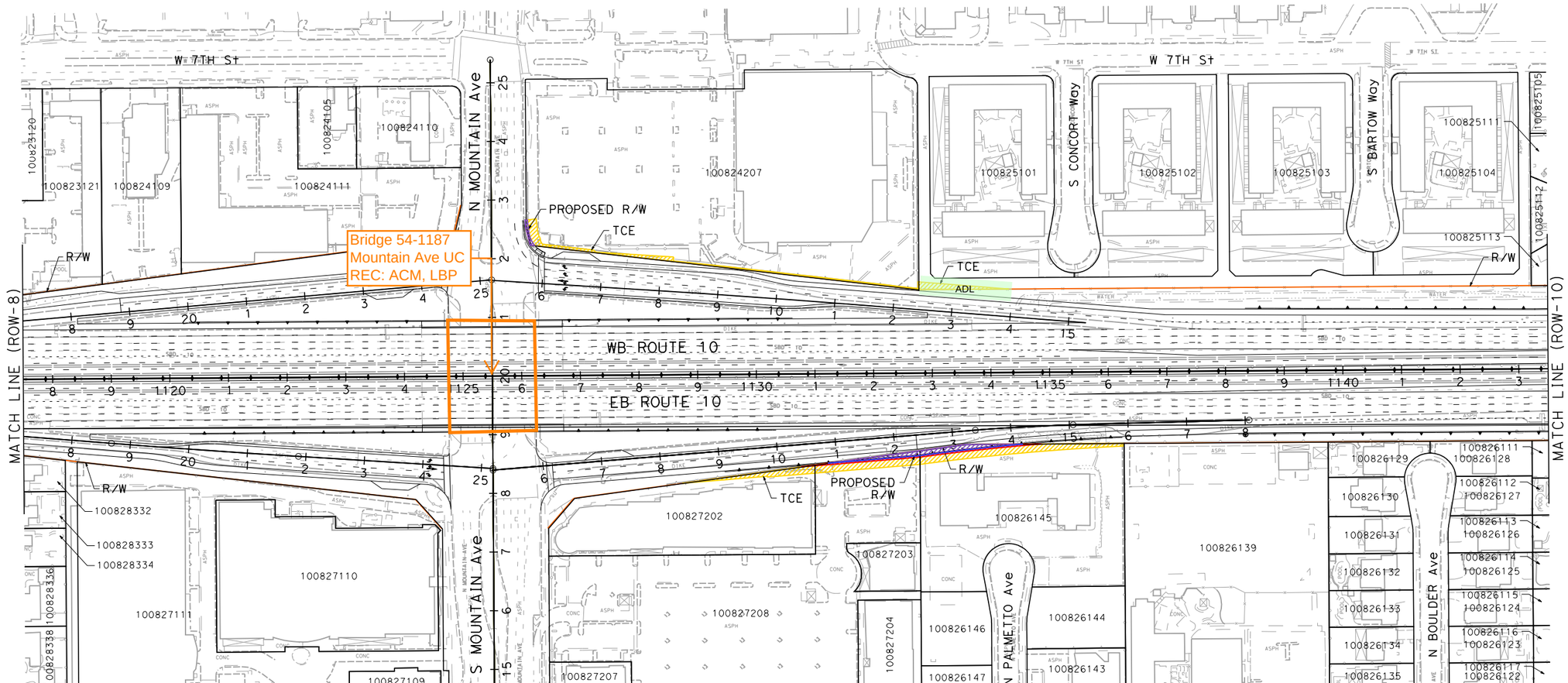

PARCEL DATA

APN	OWNER	LAND USE	TOTAL LOT (AC)	TYPE ACQ	R/W ACQ (SQFT)	TCE ACQ (SQFT)	FOOTING ESMT (SQFT)
100827202	REAL ESTATE BABY 12 LLC	SHOPPING CENTERS	1.25	-	0	1,460	15
100827208	MOUNTAIN SIXTH ASSOCIATES LLC	SHOPPING CENTERS	4.75	P	672	2,684	436
100826145	CHURCH OF CHRIST INLAND VALLEY INC	CHURCH	1.83	P	1,111	4,173	480
100824207	CT RETAIL PROPERTIES FINANCE II LLC	GROCERY STORE	4.94	P	190	2,394	0
-	CITY OF UPLAND	-	-	-	0	1,018	0

I-10 CORRIDOR PROJECT
ALTERNATIVE 3 - EXPRESS LANES
RIGHT OF WAY EXHIBIT

SCALE: 1"=100'

ROW-9

STATE OF CALIFORNIA - DEPARTMENT OF TRANSPORTATION

Caltrans

CONSULTANT FUNCTIONAL SUPERVISOR

CALCULATED-DESIGNED BY

CHECKED BY

REVISED BY

DATE REVISED

FILE: c:\pw_working\ptgpwise\p0038499\dms55413\80C250ea09.dgn
DATE: 7/1/2014
SCALE: 200.000 FT / in.
PLTDRV: c:\pw_working\ptgpwise\p0038499\dms11231\I-10_STRIPMAPS_pdf_half_size.plt
PENTBL: pw:\\txpla02pwinfo1.parsons.com:PTGPWISE\Documents\I-10_HOV\CAD\STANDARDS\PEN_TBL\I-10.tbl

LAST REVISION 00-00-00

DATE PLOTTED => 7/1/2014
TIME PLOTTED => 2:50:28 PM

BORDER LAST REVISED 7/2/2010

USERNAME => p0038499
DGN FILE => c:\pw_working\ptgpwise\p0038499\dms55413\80C250ea09.dgn

RELATIVE BORDER SCALE IS IN INCHES 0 1 2 3

UNIT 0000

PROJECT NUMBER & PHASE 08000000401

NOTE:

FOR ACCURATE RIGHT OF WAY DATA, CONTACT
RIGHT OF WAY ENGINEERING AT THE DISTRICT OFFICE.

Dist	COUNTY	ROUTE	POST MILES TOTAL PROJECT	SHEET No.	TOTAL SHEETS
07, 08	LA,SBd	10	44.9/48.3, 0.0/R37.0		

REGISTERED CIVIL ENGINEER DATE

PLANS APPROVAL DATE

REGISTERED PROFESSIONAL ENGINEER — No. Exp. CIVIL — STATE OF CALIFORNIA

THE STATE OF CALIFORNIA OR ITS OFFICERS OR AGENTS SHALL NOT BE RESPONSIBLE FOR THE ACCURACY OR COMPLETENESS OF SCANNED COPIES OF THIS PLAN SHEET.

PARSONS
2201 DUPONT DRIVE
SUITE 200
IRVINE, CA 92612

SAN BERNARDINO
ASSOCIATED GOVERNMENTS
1170 W. 3RD STREET
SAN BERNARDINO, CA 92410

PARCEL DATA

APN	OWNER	LAND USE	TOTAL LOT (AC)	TYPE ACQ	R/W ACQ (SQFT)	TCE ACQ (SQFT)	FOOTING ESMT (SQFT)
104729301	CHILDERS BEVERLY TRUST 10/10/12	RESIDENTIAL	0.19	-	0	1,199	0
104729210	L2 GROUP LLC	RESIDENTIAL	0..19	-	0	800	0
104729401	NEVILLE JON-PAUL & GAYLEAN	RESIDENTIAL	0.50	-	0	1,478	0
104729402	ESPEJEL LUIS & ANGELES	RESIDENTIAL	0.37	-	0	1,051	0
104729403	ANDRADE ALBERT A & SHEILA M	RESIDENTIAL	0.45	-	0	1,200	0
104729404	POULTON JIM & SHARON REV TR 11/11/0	RESIDENTIAL	0.45	-	0	443	0

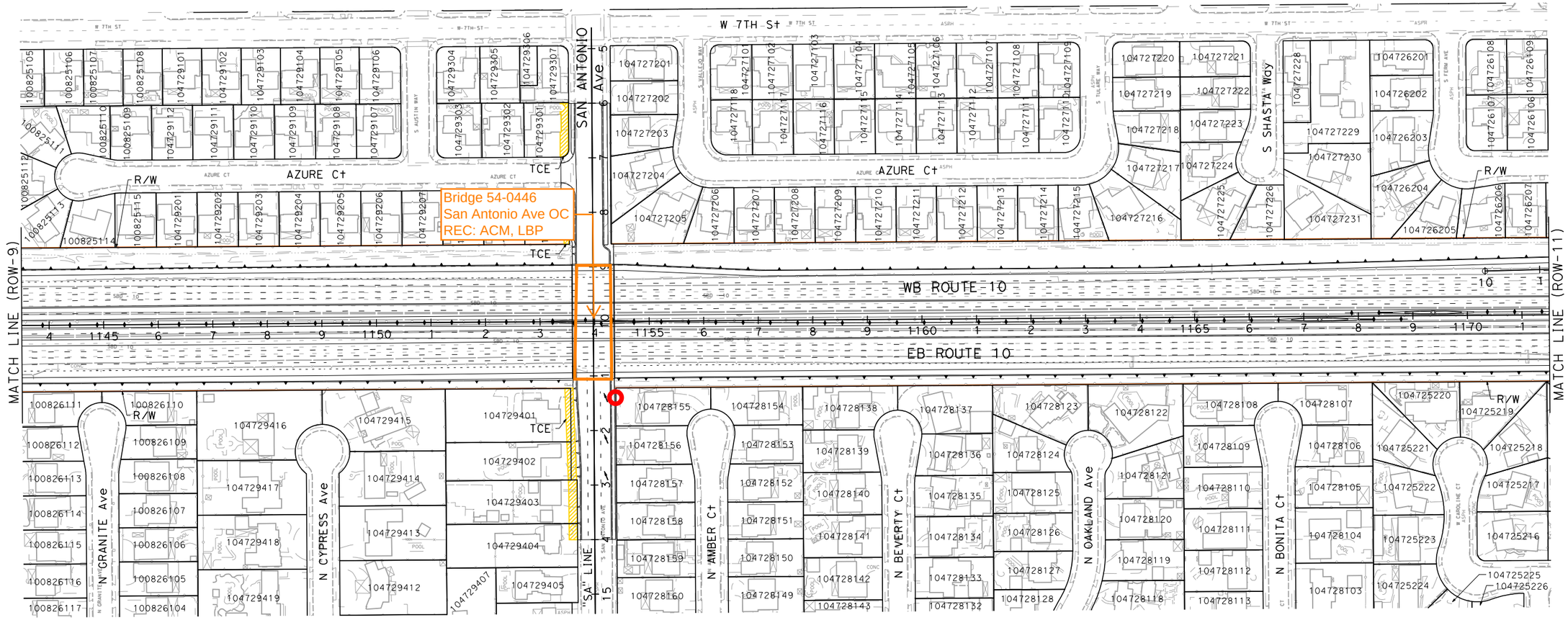

I-10 CORRIDOR PROJECT
ALTERNATIVE 3 - EXPRESS LANES

RIGHT OF WAY EXHIBIT

SCALE: 1"=100'

ROW-10

REVISED BY | DATE REVISED

CALCULATED-DESIGNED BY | CHECKED BY

CONSULTANT FUNCTIONAL SUPERVISOR

STATE OF CALIFORNIA - DEPARTMENT OF TRANSPORTATION

Caltrans

FILE: c:\pw_working\ptgpwise\p0038499\dms55413\80C250ea10.dgn
DATE: 7/1/2014
SCALE: 200.000 FT. / in.
PLTDRV: c:\pw_working\ptgpwise\p0038499\dms11231\I-10_STRIPMAPS_pdf_half_size.plt
PENTBL: pw:\\trxpia02pwint01.parsons.com:PTGPWISE\Documents\I-10_HOV\CAD\STANDARDS\PEN_TBL\I-10.tbl

LAST REVISION | DATE PLOTTED => 7/1/2014
00-00-00 | TIME PLOTTED => 2:50:34 PM

BORDER LAST REVISED 7/2/2010 | USERNAME => p0038499 | DGN FILE => c:\pw_working\ptgpwise\p0038499\dms55413\80C250ea10.dgn | RELATIVE BORDER SCALE IS IN INCHES 0 1 2 3 | UNIT 0000 | PROJECT NUMBER & PHASE 08000000401

NOTE:

FOR ACCURATE RIGHT OF WAY DATA, CONTACT RIGHT OF WAY ENGINEERING AT THE DISTRICT OFFICE.

PARCEL DATA

APN	OWNER	LAND USE	TOTAL LOT (AC)	TYPE ACQ	R/W ACQ (SQFT)	TCE ACQ (SQFT)	FOOTING ESMT (SQFT)
104725212	LEE DAVID & MICHELLE	RESIDENTIAL	0.26	-	0	702	424
104725211	RUDOMETKIN MARK	RESIDENTIAL	0.27	-	0	284	0
104725210	ESPINOSA ERASMO JR	RESIDENTIAL	0.34	-	0	96	0
104725208	PALICKI JOSEPH M & ELIZABETH A	RESIDENTIAL	0.29	-	0	120	0
104725231	SHIRELY ESTELLE	RESIDENTIAL	0.26	-	0	117	0
104725230	MCBRIDE BRIAN T & LINDA J	RESIDENTIAL	0.25	-	0	107	0
104725205	CAVALLO DONALD A	RESIDENTIAL	0.26	-	0	44	0
104725204	RAMOS GILBERT R & EVANGELINA	RESIDENTIAL	0.25	-	0	174	0
104725203	DELGADO JOAQUIN B & CECILIA	RESIDENTIAL	0.23	-	0	490	0
104725202	BREWER GEORGE A & ANNETTE K	RESIDENTIAL	0.22	-	0	533	0
104725201	ELMANI MOHAMMED Z & DEBRA L	RESIDENTIAL	0.47	-	0	885	72
104726212	MUKHTI INVESTMENT GROUP LLC	RESIDENTIAL	0.17	-	0	6	0
104726227	STEWART GROUP LLC THE	PARKING LOT		-	0	792	254
104724208	PACIFIC DIVERSIFIED NO 4 LLC	RESIDENTIAL	0.21	P	713	1,205	0
104724209	WAMPLER JAMES A & EILEEN M	RESIDENTIAL	0.21	P	650	991	110
104724210	CITY OF ONTARIO	VACANT	2.00	P	453	802	120
104724215	CITY OF ONTARIO	VACANT	0.19	-	0	20	0
104724216	CITY OF ONTARIO	VACANT	2.00	-	0	120	0

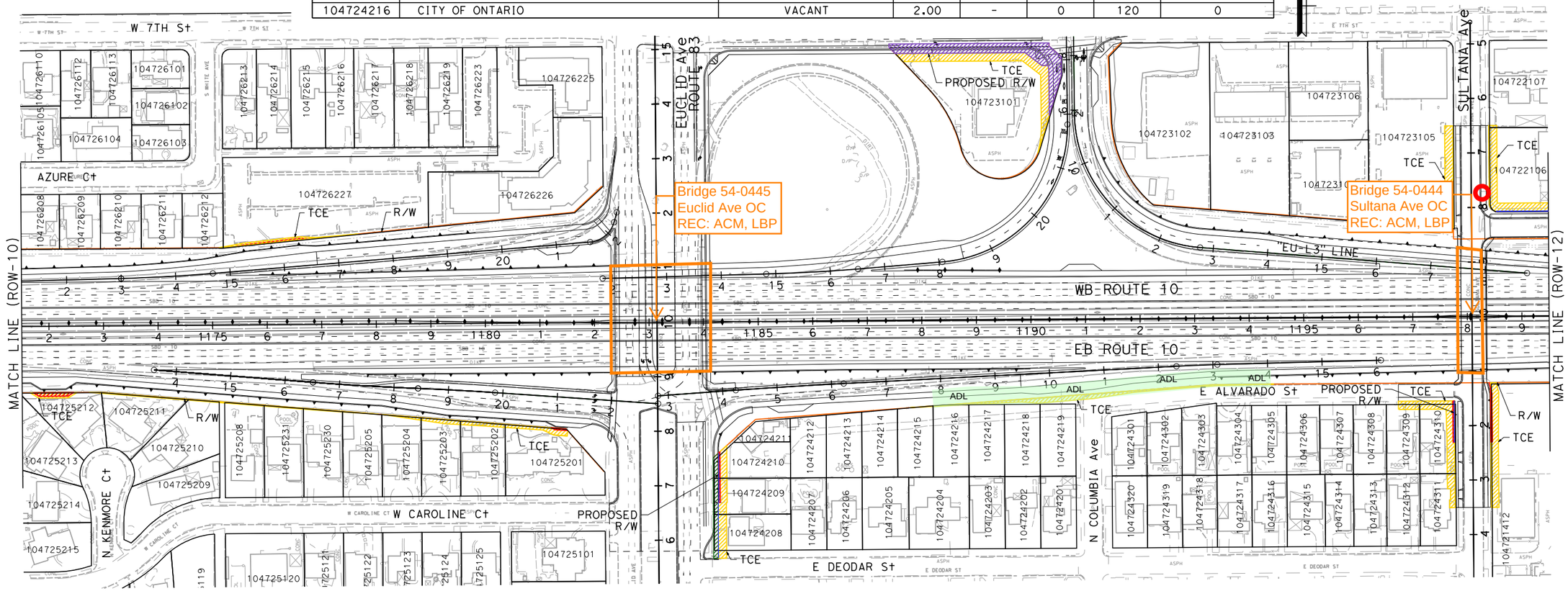

PARCEL DATA

APN	OWNER	LAND USE	TOTAL LOT (AC)	TYPE ACQ	R/W ACQ (SQFT)	TCE ACQ (SQFT)	FOOTING ESMT (SQFT)
-	CITY OF UPLAND	-	-	P	0	2,481	0
104723101	SPANISH CONGREGATION OF JEHOVAS WITNESS	RESTAURANT	1.10	P	7,589	5,800	0
104723105	NKA GOLDEN PROPERTIES LLC	MEDICAL/DENTAL LABS	1.22	-	0	2,806	0
104724309	GONZALEZ GUILLERMO & TERESA Z	RESIDENTIAL	0.18	-	0	573	0
104724310	KACHATURIAN PAUL	RESIDENTIAL	0.19	P	65	2,604	189
104724311	STEVENSON BILLIE L & DONNA C	RESIDENTIAL	0.20	-	0	706	0
104721412	ONTARIO SCHOOL DISTRICT	VACANT	4.83	-	0	3,181	243
104722106	OPARC	MEDICAL/DENTAL LABS	0.50	P	28	4,141	0
104722107	CALARA PROPERTIES LLC	MULTI FAMILY RESIDENTIAL	0.52	-	0	55	0

Dist	COUNTY	ROUTE	POST MILES TOTAL PROJECT	SHEET No.	TOTAL SHEETS
07, 08	LA,SBd	10	44.9/48.3, 0.0/R37.0		

REGISTERED CIVIL ENGINEER DATE

REGISTERED PROFESSIONAL ENGINEER — No. Exp. CIVIL — STATE OF CALIFORNIA

PLANS APPROVAL DATE

THE STATE OF CALIFORNIA OR ITS OFFICERS OR AGENTS SHALL NOT BE RESPONSIBLE FOR THE ACCURACY OR COMPLETENESS OF SCANNED COPIES OF THIS PLAN SHEET.

PARSONS
2201 DUPONT DRIVE
SUITE 200
IRVINE, CA 92612

SAN BERNARDINO ASSOCIATED GOVERNMENTS
1170 W. 3RD STREET
SAN BERNARDINO, CA 92410

I-10 CORRIDOR PROJECT
ALTERNATIVE 3 - EXPRESS LANES
RIGHT OF WAY EXHIBIT

SCALE: 1"=100'

ROW-11

REVISED BY | DATE REVISED

CALCULATED-DESIGNED BY | CHECKED BY

CONSULTANT FUNCTIONAL SUPERVISOR

STATE OF CALIFORNIA - DEPARTMENT OF TRANSPORTATION

Caltrans

FILE: c:\pw_working\ptgpwise\p0038499\dms55413\80C250ea11.dgn
DATE: 7/1/2014
SCALE: 200.000 FT. / in.
PLTDRV: c:\pw_working\ptgpwise\p0038499\dms11231\I-10_STRIPMAPS_pdf_hor_size.plt
PENTBL: pw:\\xpla02pwint01.parsons.com:PTGPWISE\Documents\I-10_HOV\CAD\STANDARDS\PEN_TBL\I-10.tbl

LAST REVISION | DATE PLOTTED => 7/1/2014 | TIME PLOTTED => 3:59:22 PM | 00-00-00

BORDER LAST REVISED 7/2/2010 | USERNAME => p0038499 | DGN FILE => c:\pw_working\ptgpwise\p0038499\dms55413\80C250ea11.dgn | RELATIVE BORDER SCALE IS IN INCHES 0 1 2 3 | UNIT 0000 | PROJECT NUMBER & PHASE 08000000401

Dist	COUNTY	ROUTE	POST MILES TOTAL PROJECT	SHEET No.	TOTAL SHEETS
07, 08	LA,SBd	10	44.9/48.3, 0.0/R37.0		

REGISTERED CIVIL ENGINEER DATE

PLANS APPROVAL DATE

REGISTERED PROFESSIONAL ENGINEER No. Exp. CIVIL STATE OF CALIFORNIA

THE STATE OF CALIFORNIA OR ITS OFFICERS OR AGENTS SHALL NOT BE RESPONSIBLE FOR THE ACCURACY OR COMPLETENESS OF SCANNED COPIES OF THIS PLAN SHEET.

PARSONS
2201 DUPONT DRIVE
SUITE 200
IRVINE, CA 92612

SAN BERNARDINO
ASSOCIATED GOVERNMENTS
1170 W. 3RD STREET
SAN BERNARDINO, CA 92410

NOTE:

FOR ACCURATE RIGHT OF WAY DATA, CONTACT RIGHT OF WAY ENGINEERING AT THE DISTRICT OFFICE.

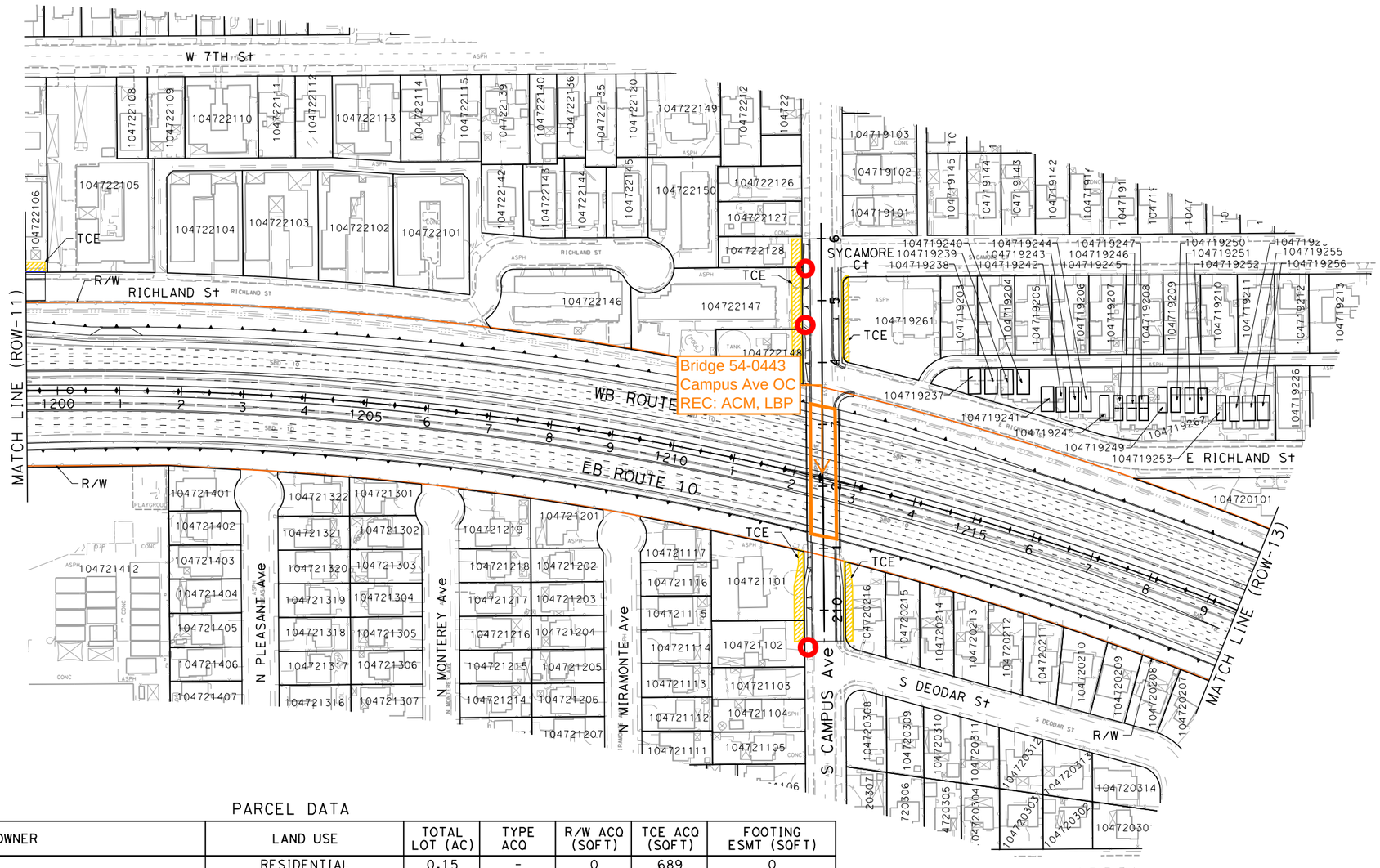

PARCEL DATA

APN	OWNER	LAND USE	TOTAL LOT (AC)	TYPE ACQ	R/W ACQ (SQFT)	TCE ACQ (SQFT)	FOOTING ESMT (SQFT)
104722128	HERNANDEZ IRENE	RESIDENTIAL	0.15	-	0	689	0
104722147	WANG NENG JU CHENG BIQIN	MULTI FAMILY RESIDENTIAL	0.72	-	0	1,500	0
104722148	CITY OF UPLAND	VACANT	0.23	-	0	1,265	0
104721101	MULLIS CHESTER JR & MARY E	RESIDENTIAL	0.44	-	0	1,405	0
104721102	RUVALCABA MANUEL & HERMINIA	RESIDENTIAL	0.26	-	0	504	0
104720216	MALDONADO LUIS M & BEATRIZ A	RESIDENTIAL	0.21	-	0	1,602	0
104719261	HEMPHILL LEWIS E TR BIGGS CYNTHIA L TR	GROCERY STORE	0.54	-	0	1,388	0
104722106	OPARC	MEDICAL/DENTAL LABS	0.50	P	28	4,141	0

I-10 CORRIDOR PROJECT
ALTERNATIVE 3 - EXPRESS LANES

RIGHT OF WAY EXHIBIT

SCALE: 1"=100'

ROW-12

REVISED BY | DATE REVISED | CALCULATED-DESIGNED BY | CHECKED BY | CONSULTANT FUNCTIONAL SUPERVISOR

STATE OF CALIFORNIA - DEPARTMENT OF TRANSPORTATION

Caltrans

FILE: c:\pw_working\ptgpwise\p0038499\dms55413\80C250ea12.dgn
DATE: 7/1/2014
SCALE: 200.000 FT / in.
PLTDRV: c:\pw_working\ptgpwise\p0038499\dms11231\I-10_STRIPMAPS_pdf_half_size.plt
PENTBL: pw:\\txpla02pwinf01.parsons.com:PTGPWISE\Documents\I-10_HOV\CAD\STANDARDS\PEN_TBL\I-10.tbl

LAST REVISION 00-00-00 | DATE PLOTTED => 7/1/2014 | TIME PLOTTED => 2:50:54 PM

BORDER LAST REVISED 7/2/2010 | USERNAME => p0038499 | DGN FILE => c:\pw_working\ptgpwise\p0038499\dms55413\80C250ea12.dgn | RELATIVE BORDER SCALE IS IN INCHES 0 1 2 3 | UNIT 0000 | PROJECT NUMBER & PHASE 08000000401

Dist	COUNTY	ROUTE	POST MILES TOTAL PROJECT	SHEET No.	TOTAL SHEETS
07, 08	LA,SBd	10	44.9/48.3, 0.0/R37.0		

REGISTERED CIVIL ENGINEER DATE

PLANS APPROVAL DATE

REGISTERED PROFESSIONAL ENGINEER — No. Exp. CIVIL — STATE OF CALIFORNIA

THE STATE OF CALIFORNIA OR ITS OFFICERS OR AGENTS SHALL NOT BE RESPONSIBLE FOR THE ACCURACY OR COMPLETENESS OF SCANNED COPIES OF THIS PLAN SHEET.

PARSONS
2201 DUPONT DRIVE
SUITE 200
IRVINE, CA 92612

SAN BERNARDINO
ASSOCIATED GOVERNMENTS
1170 W. 3RD STREET
SAN BERNARDINO, CA 92410

NOTE:

FOR ACCURATE RIGHT OF WAY DATA, CONTACT RIGHT OF WAY ENGINEERING AT THE DISTRICT OFFICE.

PARCEL DATA

APN	OWNER	LAND USE	TOTAL LOT (AC)	TYPE ACQ	R/W ACQ (SQFT)	TCE ACQ (SQFT)	FOOTING ESMT (SQFT)
104720218	FLORES ANTONIO & BLANCA	RESIDENTIAL	0.22	-	0	189	0
104720217	THANH VIET LA PHAM GIANG-MINH T	RESIDENTIAL	0.15	-	0	963	0
104720201	REED DENISE R	RESIDENTIAL	0.18	P	59	2,161	323
104739424	OJEDA MARIO	RESIDENTIAL	0.14	-	0	814	0
104739425	RUIZ IRENE	RESIDENTIAL	0.14	-	0	945	0
104739426	FLORES JUAN A FLORES BLANCA E	RESIDENTIAL	0.14	P	15	1,165	3
104739401	CORRALES M JONAVI	RESIDENTIAL	0.24	P	38	2,712	184
104739402	BASHORE JAMES C & ERLINDA A	RESIDENTIAL	0.25	-	0	1,772	0
104739403	BRADSHAW FAMILY TRUST 7-20-00	RESIDENTIAL	0.23	-	0	860	0
104739315	SANCHEZ REBECCA A	RESIDENTIAL	0.25	P	13	965	0
104739316	BAEZ JOSE A CERVANTES-BAEZ NORMA	RESIDENTIAL	0.87	P	10	3,482	73
104717202	916 DEODAR STREET LLC	MULTI FAMILY RESIDENTIAL	4.87	P	7	863	92
104717203	ROSADO FELIPE M ROSADO ADELA	RESIDENTIAL	0.62	P	18	1,499	157
104717219	WALLACE KIRK & ELENA	RESIDENTIAL	0.51	P	23	1,547	0
104717215	BARRERA ODELKIS	RESIDENTIAL	0.27	P	5	1,259	0
104717213	BARRERA ODELKIS	VACANT	0.17	-	0	822	0
104717217	ACOSTA ROSA H	RESIDENTIAL	0.34	-	0	425	0
104742401	PEREZ 2003 FAMILY TRUST	RESIDENTIAL	0.36	F	20,508	0	0

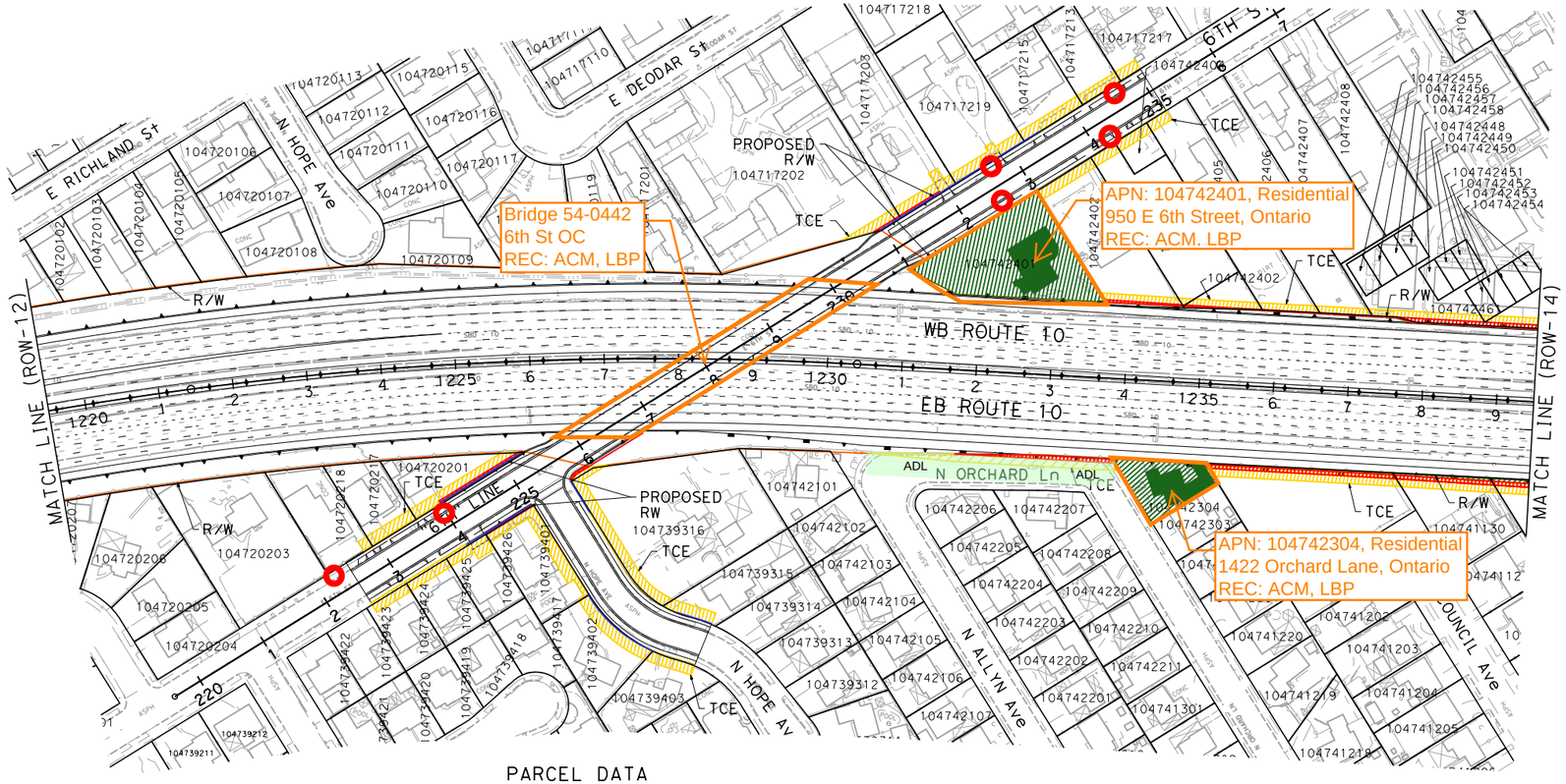
Bridge 54-0442
6th St OC
REC: ACM, LBP
APN: 104742401, Residential
950 E 6th Street, Ontario
REC: ACM. LBP
APN: 104742304, Residential
1422 Orchard Lane, Ontario
REC: ACM, LBP
PROPOSED R/W
104717202
PROPOSED RW
104739316
TCE
E DEODAR St
E RICHLAND St
N HOPE Ave
N HOPE AV
N ALLYN Ave
N ORCHARD Ln
6TH St
WB ROUTE 10
EB ROUTE 10
MATCH LINE (ROW-12)
MATCH LINE (ROW-14)
R/W
104720201
104720202
104720203
104720204
104720205
104720206
104720218
104720217
104720106
104720107
104720108
104720109
104720110
104720111
104720112
104720113
104720115
104720116
104720117
104717218
104717213
104717217
104717215
104717203
104717219
104742401
104742402
104742405
104742406
104742407
104742408
104742455
104742456
104742457
104742458
104742448
104742449
104742450
104742451
104742452
104742453
104742454
104742461
104742101
104742102
104742103
104742104
104742105
104742106
104742107
104742201
104742202
104742203
104742204
104742205
104742206
104742207
104742208
104742209
104742210
104742211
104742303
104742304
104741130
104741112
104741202
104741203
104741204
104741205
104741218
104741220
104739315
104739314
104739313
104739312
104739403
104739402
104739401
104739422
104739423
104739424
104739425
104739426
104739420
104739419
104739418
104739417
104739211
104739212
104739216
104739217
104739218
104739219
104739220
104739221
104739222
104739223
104739224
104739225
104739226
104739227
104739228
104739229
104739230
104739231
104739232
104739233
104739234
104739235
104739236
104739237
104739238
104739239
104739240
104739241
104739242
104739243
104739244
104739245
104739246
104739247
104739248
104739249
104739250
104739251
104739252
104739253
104739254
104739255

NOTE:

FOR ACCURATE RIGHT OF WAY DATA, CONTACT RIGHT OF WAY ENGINEERING AT THE DISTRICT OFFICE.

PARCEL DATA

APN	OWNER	LAND USE	TOTAL LOT (AC)	TYPE ACQ	R/W ACQ (SQFT)	TCE ACQ (SQFT)	FOOTING ESMT (SQFT)
104742451	WINGFIELD KATHERINE L SACHS NANCI P	MULTI FAMILY RESIDENTIAL	0.02	-	0	93	0
104743134	ARAIN MOHAMMAD HASSAN PROP FAM & MARTHA	MISCELLANEOUS		-	0	3,629	596
104741114	MACIAS ANA	RESIDENTIAL	0.50	P	767	2,623	874
104741113	COLUNGA DANIEL T & GLORIA	RESIDENTIAL	0.19	P	1,321	1,389	609
104741112	CASILLAS MIGUEL M	VACANT	0.14	P	479	815	250
104741110	PACK SHARON J	RESIDENTIAL	0.09	P	59	0	0
104744405	LOMELI RALPH	RESIDENTIAL	0.19	F	13,156	13	0
104744406	BODNAR JEFFREY J	RESIDENTIAL	0.19	P	123	0	0
104744404	ALDERETE RICHARD N & ROSEMARY	RESIDENTIAL	0.28	-	0	1,261	0
104744410	MERRICK DENNIS & NANCY FAM TRUST	MULTI FAMILY RESIDENTIAL	0.35	-	0	817	0

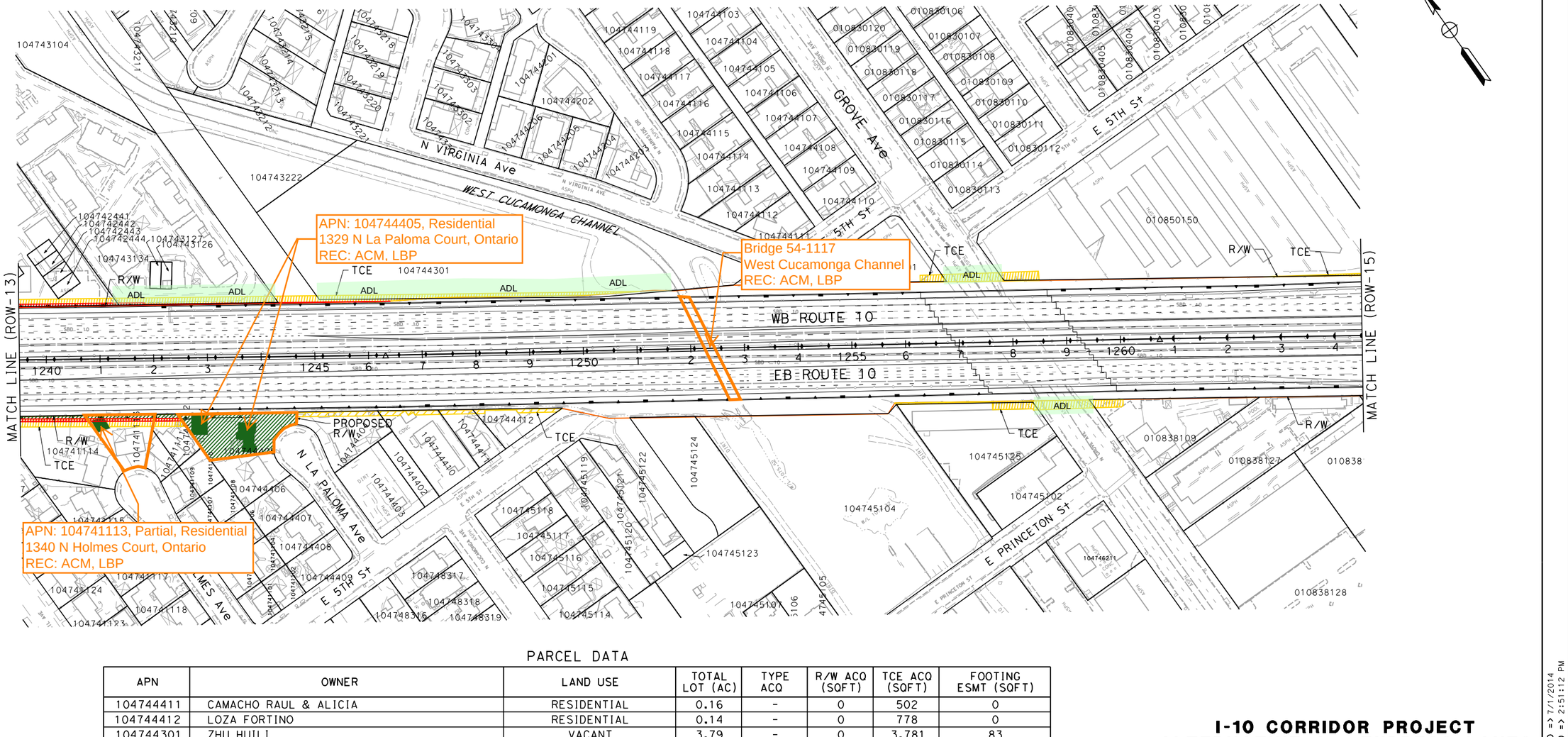

PARCEL DATA

APN	OWNER	LAND USE	TOTAL LOT (AC)	TYPE ACQ	R/W ACQ (SQFT)	TCE ACQ (SQFT)	FOOTING ESMT (SQFT)
104744411	CAMACHO RAUL & ALICIA	RESIDENTIAL	0.16	-	0	502	0
104744412	LOZA FORTINO	RESIDENTIAL	0.14	-	0	778	0
104744301	ZHU HUILI	VACANT	3.79	-	0	3,781	83
104745201	CARDOSO LOURDES	RETAIL	0.44	-	0	552	0
-	CITY OF ONTARIO	-	-	-	0	1,567	0
010850150	WWP-HSRE ONTARIO LLC	COMMERCIAL	4.43	-	0	1,745	0
104745125	PATEL NARAYAN AMBALAL	RSDNTL/HOTEL/RESORTS	0.35	-	0	1,611	0
-	CITY OF ONTARIO	-	-	-	0	1,666	0
010838109	HALGREN FAMILY TRUST 1/26/88	SHOPPING CENTERS	1.03	-	0	818	0

Dist	COUNTY	ROUTE	POST MILES TOTAL PROJECT	SHEET No.	TOTAL SHEETS
07, 08	LA,SBd	10	44.9/48.3, 0.0/R37.0		

REGISTERED CIVIL ENGINEER DATE

REGISTERED PROFESSIONAL ENGINEER No. Exp. CIVIL STATE OF CALIFORNIA

PLANS APPROVAL DATE

THE STATE OF CALIFORNIA OR ITS OFFICERS OR AGENTS SHALL NOT BE RESPONSIBLE FOR THE ACCURACY OR COMPLETENESS OF SCANNED COPIES OF THIS PLAN SHEET.

PARSONS
2201 DUPONT DRIVE
SUITE 200
IRVINE, CA 92612

SAN BERNARDINO ASSOCIATED GOVERNMENTS
1170 W. 3RD STREET
SAN BERNARDINO, CA 92410

I-10 CORRIDOR PROJECT
ALTERNATIVE 3 - EXPRESS LANES
RIGHT OF WAY EXHIBIT

SCALE: 1"=100'

ROW-14

REVISED BY | DATE REVISED

CALCULATED-DESIGNED BY | CHECKED BY

STATE OF CALIFORNIA - DEPARTMENT OF TRANSPORTATION | CONSULTANT FUNCTIONAL SUPERVISOR

Caltrans

FILE: c:\pw_working\ptgpwise\p0038499\dms55413\80C250ea14.dgn
DATE: 7/1/2014
SCALE: 200.000 FT. / in.
PLTDRV: c:\pw_working\ptgpwise\p0038499\dms11231\I-10_STRIPMAPS_pdf_half_size.plt
PENTBL: pw:\\txpla02pwint01.parsons.com:PTGPWISE\Documents\I-10_HOV\CAD\STANDARDS\PEN_TBL\I-10.tbl

LAST REVISION | DATE PLOTTED => 7/1/2014
00-00-00 | TIME PLOTTED => 2:51:12 PM

BORDER LAST REVISED 7/2/2010 | USERNAME => p0038499 | DGN FILE => c:\pw_working\ptgpwise\p0038499\dms55413\80C250ea14.dgn | RELATIVE BORDER SCALE IS IN INCHES 0 1 2 3 | UNIT 0000 | PROJECT NUMBER & PHASE 08000000401

Dist	COUNTY	ROUTE	POST MILES TOTAL PROJECT	SHEET No.	TOTAL SHEETS
07, 08	LA,SBd	10	44.9/48.3, 0.0/R37.0		

REGISTERED CIVIL ENGINEER DATE

PLANS APPROVAL DATE

REGISTERED PROFESSIONAL ENGINEER — No. Exp. CIVIL — STATE OF CALIFORNIA

THE STATE OF CALIFORNIA OR ITS OFFICERS OR AGENTS SHALL NOT BE RESPONSIBLE FOR THE ACCURACY OR COMPLETENESS OF SCANNED COPIES OF THIS PLAN SHEET.

PARSONS
2201 DUPONT DRIVE
SUITE 200
IRVINE, CA 92612

SAN BERNARDINO
ASSOCIATED GOVERNMENTS
1170 W. 3RD STREET
SAN BERNARDINO, CA 92410

NOTE:

FOR ACCURATE RIGHT OF WAY DATA, CONTACT RIGHT OF WAY ENGINEERING AT THE DISTRICT OFFICE.

PARCEL DATA

APN	OWNER	LAND USE	TOTAL LOT (AC)	TYPE ACQ	R/W ACQ (SQFT)	TCE ACQ (SQFT)	FOOTING ESMT (SQFT)
010850143	WWP-HSRE ONTARIO GE LLC	COMMERCIAL	2.17	-	0	1,371	0
010850146	W & W ONTARIO PARTNERS LLC	AUTOMOTIVE USES	1.26	-	0	2,297	140
010838207	KSKB HOLDINGS LLC	RESIDENTIAL	19.68	P	716	9,333	2,159
010838130	MISTY LAKE PROPERTIES LP	RETAIL SALES	2.11	-	0	1,098	0
010838132	ANIVIN INC	RSDNTL/HOTEL/RESORTS	1.02	-	0	1,542	0
010838123	WYNN RON	RESTAURANT	0.88	-	0	1,695	122
011020246	SALEHRABI SHAY S	VACANT	0.49	-	0	786	0
011020224	PADILLA JOSE A SALVADOR JUANITA	RESIDENTIAL	0.20	-	0	439	0
011020223	AGUIRRE NICOLAS & IRMA R	RESIDENTIAL	0.17	-	0	682	0
011020222	GUEREQUE NORMA A	RESIDENTIAL	0.17	-	0	566	0
011042205	HICKS KAREN S	RESIDENTIAL	0.21	-	0	352	0
011042204	CRINER JAMES CHARLES	RESIDENTIAL	0.17	-	0	247	0
011042225	VEGA OCTAVIO S & ROSA P	RESIDENTIAL	0.21	-	0	410	0
011042224	ALLENDE MIGUEL & JUANA (SP-MIGUEL)	RESIDENTIAL	0.18	-	0	931	206

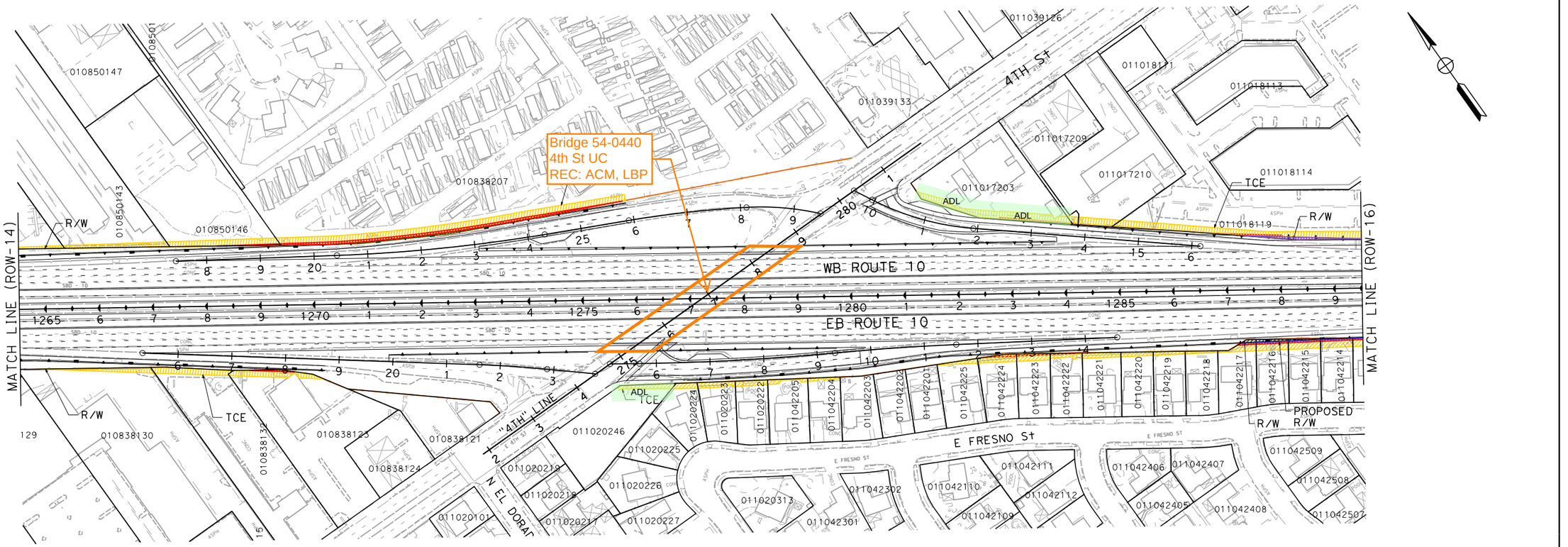

PARCEL DATA

APN	OWNER	LAND USE	TOTAL LOT (AC)	TYPE ACQ	R/W ACQ (SQFT)	TCE ACQ (SQFT)	FOOTING ESMT (SQFT)
011042223	AVILA JOSE ISABEL	RESIDENTIAL	0.17	-	0	833	210
011042222	FLORES MARTHA	RESIDENTIAL	0.17	-	0	483	96
011042221	FLORES GONZALO ANDRADE HERNANDEZ LAURA	RESIDENTIAL	0.20	-	0	699	10
011042220	FERRERI GARY S	RESIDENTIAL	0.17	-	0	469	0
011042219	ELIZONDO FRANCISCA	RESIDENTIAL	0.17	-	0	366	0
011042218	GONZALES GILBERT M & ROSA L FAM TRU	RESIDENTIAL	0.16	-	0	264	0
011042217	PEASE STEVEN D & CHRISTINA D	RESIDENTIAL	0.20	P	161	713	99
011042216	MARTINEZ MARICELA	RESIDENTIAL	0.17	P	334	900	180
011042215	STANSBURY JOHN JR & BRENDA	RESIDENTIAL	0.17	P	231	899	180
011042214	LUCAS JUAN T CARRIZALES GLORIA RODRIGUE	RESIDENTIAL	0.17	P	128	899	180
011017203	CITY OF ONTARIO	VACANT	0.69	-	0	3,267	164
011017209	DE BERARD CHARLES & HELEN TR 6-21-8	MINI MART	0.46	-	0	214	4
011017210	HP LODGING LLC	RSDNTL/HOTEL/RESORTS	0.97	-	0	883	5
011018119	1600 E 4TH STREET LLC	PARKING LOT	9.27	P	535	12,918	240

I-10 CORRIDOR PROJECT
ALTERNATIVE 3 - EXPRESS LANES

RIGHT OF WAY EXHIBIT

SCALE: 1"=100'

ROW-15

REVISED BY	DATE REVISED

CALCULATED-DESIGNED BY

CHECKED BY

CONSULTANT FUNCTIONAL SUPERVISOR

STATE OF CALIFORNIA - DEPARTMENT OF TRANSPORTATION

Caltrans

FILE: c:\pw_working\ptgpwise\p0038499\dms55413\80C250ea15.dgn
DATE: 7/1/2014
SCALE: 200.000 FT. / in.
PLTDRV: c:\pw_working\ptgpwise\p0038499\dms11231\I-10_STRIPMAPS_pdf_half_size.plt
PENTBL: pw:\\tpxpio02pwinf01.parsons.com:PTGPWISE\Documents\I-10_HOV\CAD\STANDARDS\PEN_TBLV1-10.tbl

LAST REVISION	DATE PLOTTED => 7/1/2014
00-00-00	TIME PLOTTED => 2:51:21 PM

BORDER LAST REVISED 7/2/2010

USERNAME => p0038499
DGN FILE => c:\pw_working\ptgpwise\p0038499\dms55413\80C250ea15.dgn

RELATIVE BORDER SCALE IS IN INCHES 0 1 2 3

UNIT 0000

PROJECT NUMBER & PHASE 08000000401

Dist	COUNTY	ROUTE	POST MILES TOTAL PROJECT	SHEET No.	TOTAL SHEETS
07, 08	LA,SBd	10	44.9/48.3, 0.0/R37.0		

REGISTERED CIVIL ENGINEER DATE

REGISTERED PROFESSIONAL ENGINEER — No. Exp. CIVIL — STATE OF CALIFORNIA

PLANS APPROVAL DATE

THE STATE OF CALIFORNIA OR ITS OFFICERS OR AGENTS SHALL NOT BE RESPONSIBLE FOR THE ACCURACY OR COMPLETENESS OF SCANNED COPIES OF THIS PLAN SHEET.

PARSONS
2201 DUPONT DRIVE
SUITE 200
IRVINE, CA 92612

SAN BERNARDINO
ASSOCIATED GOVERNMENTS
1170 W. 3RD STREET
SAN BERNARDINO, CA 92410

NOTE:

FOR ACCURATE RIGHT OF WAY DATA, CONTACT RIGHT OF WAY ENGINEERING AT THE DISTRICT OFFICE.

PARCEL DATA

APN	OWNER	LAND USE	TOTAL LOT (AC)	TYPE ACQ	R/W ACQ (SQFT)	TCE ACQ (SQFT)	FOOTING ESMT (SQFT)
011042213	PURDY MARGARET E TR	RESIDENTIAL	0.20	P	28	1,069	206
011042212	CEJA JANET	RESIDENTIAL	0.17	-	0	639	129
011042211	SMOLL BUDFORD C L TR & DOLORES H TR	RESIDENTIAL	0.17	-	0	817	97
011042210	HERNANDEZ SALVADOR HERNANDEZ ALBERTO	RESIDENTIAL	0.17	-	0	786	66
011042209	GARCIA JESUS	RESIDENTIAL	0.20	-	0	671	38
011042208	TAMAYO MARIA M TAMAYO JONATHON	RESIDENTIAL	0.17	-	0	585	3
011042207	CORTEZ RAMOS JOSE M ESQUIVEL GUILLERMINA	RESIDENTIAL	0.17	-	0	644	0
011042206	ALCALA GUADALUPE & CARMEN	RESIDENTIAL	0.17	-	0	2,003	0
011014468	AMBERWOOD VILLAGE	MISCELLANEOUS	1.08	-	0	500	0
011014463	ML CASA III LP	MULTI FAMILY RESIDENTIAL	2.74	-	0	2,904	0
011019143	ML CASA III LP	MULTI FAMILY RESIDENTIAL	2.74	-	0	6,416	0
011019133	DS HOTEL INVESTMENTS INC	RSDNTL/HOTEL/RESORTS	5.02	P	731	10,705	0
011035120	HOYOS PEDRO	RESIDENTIAL	0.18	-	0	189	0
011035119	GUTIERREZ MONICA	RESIDENTIAL	0.14	-	0	431	0
011035118	CHELENAS TRUST 11-5-96	RESIDENTIAL	0.14	-	0	305	0
011035117	ZAMBRANO LETICIA	RESIDENTIAL	0.14	-	0	364	0
011035116	MOZO DOMITILA	RESIDENTIAL	0.14	-	0	363	0
011035115	OWENS CARLYNE L	RESIDENTIAL	0.14	-	0	428	0
011035114	ROSS DOUGLAS G & LYNNDA K	RESIDENTIAL	0.14	-	0	427	0
011035113	TOSCANO JAIME A	RESIDENTIAL	0.14	-	0	427	0
011035112	GUZMAN JUAN A & CELIDA B	RESIDENTIAL	0.15	-	0	464	0
011035111	GARCIA RAUL R & SILVIA	RESIDENTIAL	0.14	-	0	357	0
011035110	SORIANO ROEL	RESIDENTIAL	0.14	-	0	351	0
011035109	PALMA PILAR D C	RESIDENTIAL	0.14	-	0	411	0

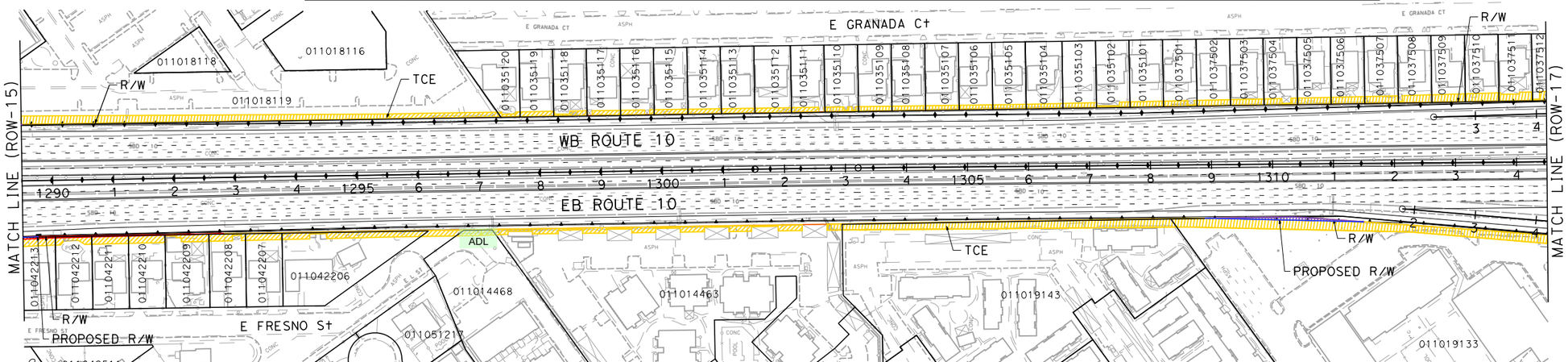

PARCEL DATA

APN	OWNER	LAND USE	TOTAL LOT (AC)	TYPE ACQ	R/W ACQ (SQFT)	TCE ACQ (SQFT)	FOOTING ESMT (SQFT)
011035108	MARTINEZ JUAN & CONCEPCION	RESIDENTIAL	0.14	-	0	405	0
011035107	HUNDLEY LURADEAN 2003 REVOCABLE TRU	RESIDENTIAL	0.14	-	0	398	0
011035106	GARCIA GONZALO	RESIDENTIAL	0.14	-	0	392	0
011035105	LONG ROBERT M & RICHARD L JR.	RESIDENTIAL	0.14	-	0	387	0
011035104	YONGVANICH ROSARIO TY	RESIDENTIAL	0.15	-	0	438	0
011035103	MARTINEZ JAIME E	RESIDENTIAL	0.14	-	0	424	0
011035102	ANICETO FAMILY REVOC LIVING TR 9/28	RESIDENTIAL	0.14	-	0	236	0
011035101	REYES FARLEY	RESIDENTIAL	0.14	-	0	468	0
011037501	PINEDA JOSE MOLINA	RESIDENTIAL	0.14	-	0	414	0
011037502	FOREMAN KENNETH W SR & ERICA L	RESIDENTIAL	0.14	-	0	509	0
011037503	CAMPBELL DANIEL & COREY	RESIDENTIAL	0.14	-	0	530	0
011037504	HERNANDEZ EDHY I	RESIDENTIAL	0.14	-	0	430	0
011037505	COURSEY WALTER L & CHERYL L	RESIDENTIAL	0.14	-	0	573	0
011037506	SANTANA CARLOS H	RESIDENTIAL	0.14	-	0	594	0
011037507	GODINEZ LEONEL GODINEZ ELIDA	RESIDENTIAL	0.14	-	0	606	0
011037508	MALDONADO JORGE	RESIDENTIAL	0.14	-	0	590	0
011037509	SWEIDAN GREGORY B & MARIA	RESIDENTIAL	0.14	-	0	694	0
011037510	GUTIERREZ GABRIEL GUTIERREZ ORALIA B	RESIDENTIAL	0.14	-	0	735	0
011037511	CUEVA DEANN & JUAN	RESIDENTIAL	0.14	-	0	668	0
011037512	CULWELL DONALD L SR AND IRENE	RESIDENTIAL	0.14	-	0	514	0

I-10 CORRIDOR PROJECT
ALTERNATIVE 3 - EXPRESS LANES

RIGHT OF WAY EXHIBIT

SCALE: 1"=100'

ROW-16

REVISED BY | DATE REVISED

CALCULATED-DESIGNED BY | CHECKED BY

CONSULTANT FUNCTIONAL SUPERVISOR

STATE OF CALIFORNIA - DEPARTMENT OF TRANSPORTATION

Caltrans

LAST REVISION | DATE PLOTTED => 7/1/2014
00-00-00 | TIME PLOTTED => 2:51:30 PM

FILE: c:\pw_working\ptgpwise\p0038499\dms55413\80C250ea16.dgn
DATE: 7/1/2014
SCALE: 200.000 FT. / in.
PLTDRV: c:\pw_working\ptgpwise\p0038499\dms11231\I-10_STRIPMAPS_pdf_half_size.plt
PENTBL: pw:\\txpla02pwinf01.parsons.com:PTGPWISE\Documents\I-10_HOV\CAD\STANDARDS\PEN_TBL\I-10.tbl

BORDER LAST REVISED 7/2/2010 | USERNAME => p0038499 | DGN FILE => c:\pw_working\ptgpwise\p0038499\dms55413\80C250ea16.dgn | RELATIVE BORDER SCALE IS IN INCHES 0 1 2 3 | UNIT 0000 | PROJECT NUMBER & PHASE 08000000401

NOTE:

FOR ACCURATE RIGHT OF WAY DATA, CONTACT
RIGHT OF WAY ENGINEERING AT THE DISTRICT OFFICE.

Dist	COUNTY	ROUTE	POST MILES TOTAL PROJECT	SHEET No.	TOTAL SHEETS
07, 08	LA,SBd	10	44.9/48.3, 0.0/R37.0		

REGISTERED CIVIL ENGINEER DATE

PLANS APPROVAL DATE

REGISTERED PROFESSIONAL ENGINEER No. Exp. CIVIL STATE OF CALIFORNIA

THE STATE OF CALIFORNIA OR ITS OFFICERS OR AGENTS SHALL NOT BE RESPONSIBLE FOR THE ACCURACY OR COMPLETENESS OF SCANNED COPIES OF THIS PLAN SHEET.

PARSONS
2201 DUPONT DRIVE
SUITE 200
IRVINE, CA 92612

SAN BERNARDINO
ASSOCIATED GOVERNMENTS
1170 W. 3RD STREET
SAN BERNARDINO, CA 92410

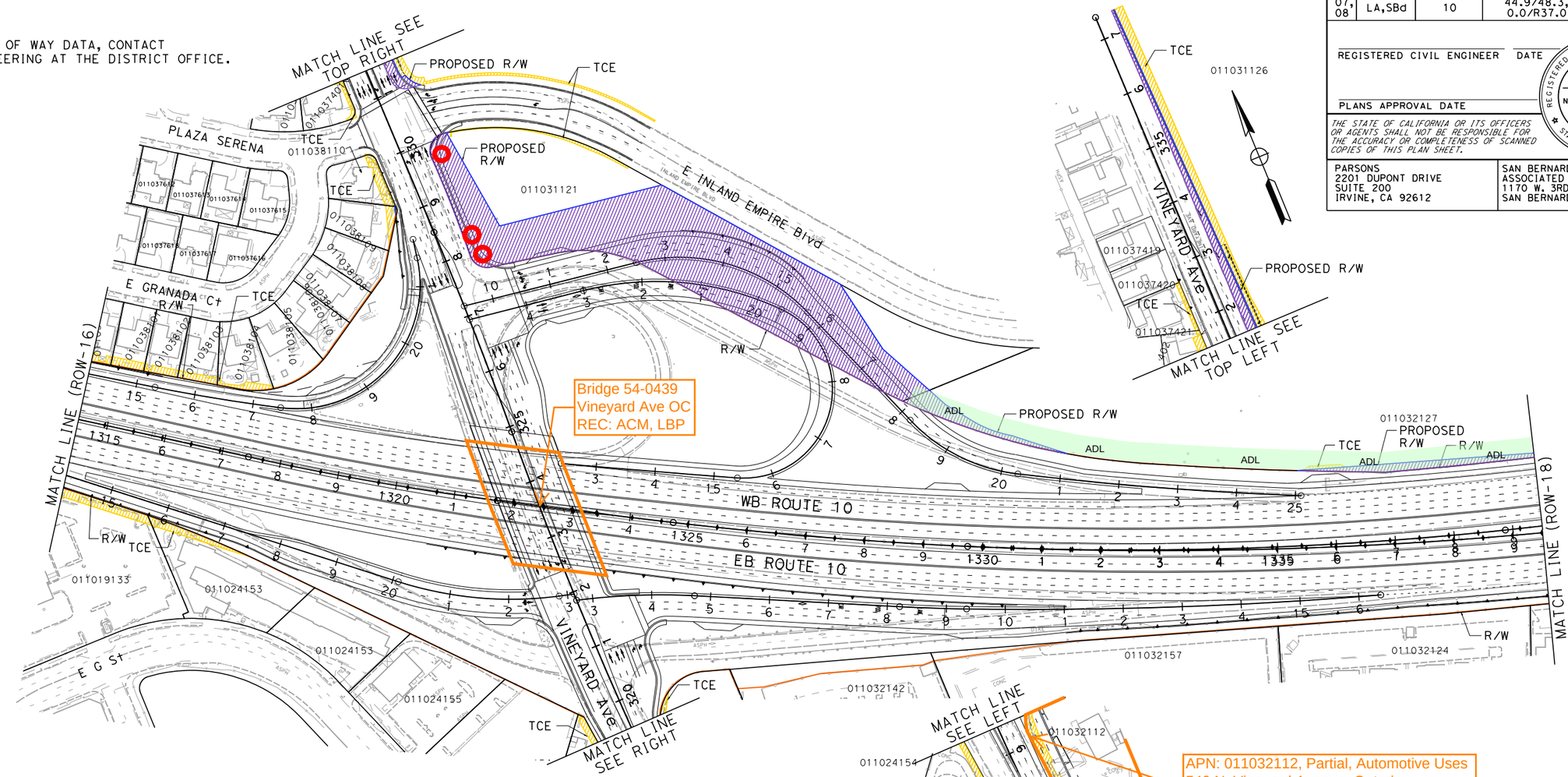

PARCEL DATA

APN	OWNER	LAND USE	TOTAL LOT (AC)	TYPE ACQ	R/W ACQ (SQFT)	TCE ACQ (SQFT)	FOOTING ESMT (SQFT)
011026114	VINEYARD & D STREET LTD	RESTAURANT	0.74	-	0	2,210	0
011026116	VINEYARD AIRPORT CENTER LLC	RETAIL SALES	1.30	-	0	2,015	0
011032156	RAR2 INLAND EMPIRE OFFICES CA INC	OFFICE	3.81	-	0	3,458	0
011032141	DENNYS INC	RESTAURANT	0.89	-	0	1,845	0
011032142	ONTARIO SUPER 8 INC	RSDNTL/HOTEL/RESORTS	3.00	-	0	313	0
011032112	PADASH INC	AUTOMATIVE USES	0.65	P	6	2,732	0
011031126	CRAIG DEVELOPMENT CORP	GARAGE	174.06	P	7,098	9,953	0
011031121	CRAIG DEVELOPMENT CORP	VACANT	3.30	P	92,405	1,052	0
011032127	CRAIG DEVELOPMENT CORP	VACANT	26.07	P	8,091	1,754	0
011019133	DS HOTEL INVESTMENTS INC	RSDNTL/HOTEL/RESORTS	5.02	P	731	10,705	0
011024153	BALGOPAL INVESTMENTS INC	RSDNTL/HOTEL/RESORTS	1.08	-	0	1,497	0
011037512	CULWELL DONALD L SR AND IRENE	RESIDENTIAL	0.14	-	0	514	0
011038101	CAMBIO FAMILY TRUST 1/24/97	RESIDENTIAL	0.14	-	0	766	0
011038102	THOMAS KADER R	RESIDENTIAL	0.14	-	0	638	0
011038103	CHEN WEN TU & AMANDA YU-FANG	RESIDENTIAL	0.14	-	0	779	0
011038104	SANCHEZ DESERIE N	RESIDENTIAL	0.17	-	0	750	0
011038109	LATTIER VIVIAN SPEIGHTS GREGORY P	RESIDENTIAL	0.16	P	23	609	0
011038110	HEREDIA SALLY	RESIDENTIAL	0.16	P	1	1,279	0
011037401	COBB GLENN L	RESIDENTIAL	0.21	-	0	775	0
011037421	YING TAO LLC	RESIDENTIAL	0.59	-	0	458	0
011024150	IN-N-OUT BURGERS INC	RESTAURANT	5.39	-	0	2,408	0
011026112	BERTONE JOHN RICHARD TR-ES KJERULF FAMILY	RESTAURANT	0.61	-	0	2,359	0

I-10 CORRIDOR PROJECT
ALTERNATIVE 3 - EXPRESS LANES
RIGHT OF WAY EXHIBIT

SCALE: 1"=100'

ROW-17

REVISED BY | DATE REVISED | CALCULATED-DESIGNED BY | CHECKED BY | CONSULTANT FUNCTIONAL SUPERVISOR | STATE OF CALIFORNIA - DEPARTMENT OF TRANSPORTATION

LAST REVISION 00-00-00 | DATE PLOTTED => 7/1/2014 | TIME PLOTTED => 2:51:37 PM

FILE: c:\pw_working\ptgpwise\p0038499\dms55413\80C250ea17.dgn
USER: 7/1/2014
SCALE: 200.000 FT. / in.
PLTDRV: c:\pw_working\ptgpwise\p0038499\dms11231\I-10_STRIPMAPS_pdf_hdf_size.plt
PENTBL: pw:\\txpla02pwinf01.parsons.com:PTGPWISE\Documents\I-10_HOV\CAD\STANDARDS\PEN_TBL\I-10.tbl

BORDER LAST REVISED 7/2/2010 | USERNAME => p0038499 | DGN FILE => c:\pw_working\ptgpwise\p0038499\dms55413\80C250ea17.dgn | RELATIVE BORDER SCALE IS IN INCHES 0 1 2 3 | UNIT 0000 | PROJECT NUMBER & PHASE 08000000401

NOTE:

FOR ACCURATE RIGHT OF WAY DATA, CONTACT
RIGHT OF WAY ENGINEERING AT THE DISTRICT OFFICE.

Dist	COUNTY	ROUTE	POST MILES TOTAL PROJECT	SHEET No.	TOTAL SHEETS
07, 08	LA,SBd	10	44.9/48.3, 0.0/R37.0		

REGISTERED CIVIL ENGINEER DATE

PLANS APPROVAL DATE

REGISTERED PROFESSIONAL ENGINEER No. Exp. CIVIL STATE OF CALIFORNIA

THE STATE OF CALIFORNIA OR ITS OFFICERS OR AGENTS SHALL NOT BE RESPONSIBLE FOR THE ACCURACY OR COMPLETENESS OF SCANNED COPIES OF THIS PLAN SHEET.

PARSONS
2201 DUPONT DRIVE
SUITE 200
IRVINE, CA 92612

SAN BERNARDINO
ASSOCIATED GOVERNMENTS
1170 W. 3RD STREET
SAN BERNARDINO, CA 92410

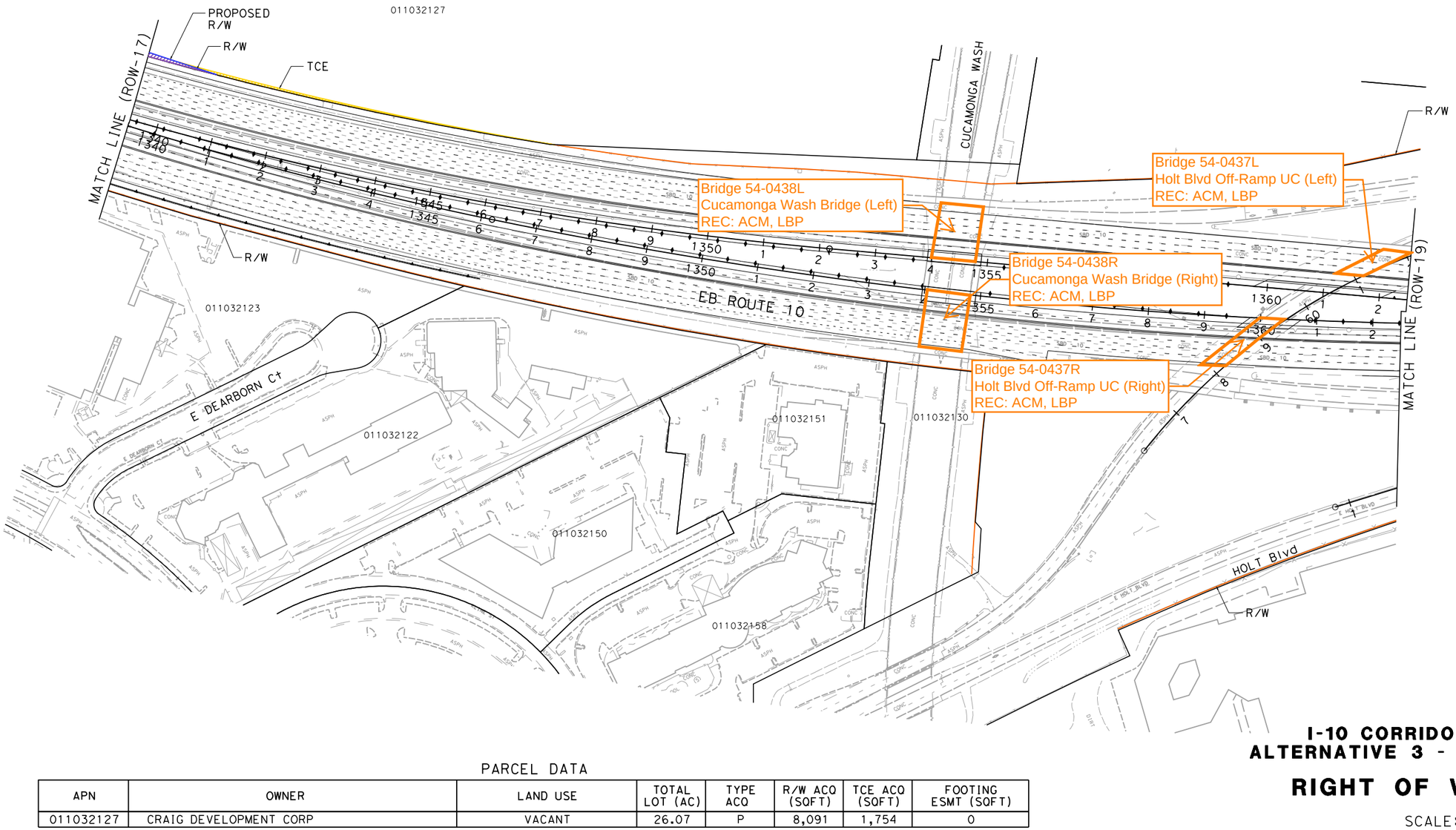

PARCEL DATA

APN	OWNER	LAND USE	TOTAL LOT (AC)	TYPE ACQ	R/W ACQ (SQFT)	TCE ACQ (SQFT)	FOOTING ESMT (SQFT)
011032127	CRAIG DEVELOPMENT CORP	VACANT	26.07	P	8,091	1,754	0

I-10 CORRIDOR PROJECT
ALTERNATIVE 3 - EXPRESS LANES

RIGHT OF WAY EXHIBIT

SCALE: 1"=100'

ROW-18

REVISED BY | DATE REVISED

CALCULATED-DESIGNED BY | CHECKED BY

SUPERVISOR | CONSULTANT FUNCTIONAL

STATE OF CALIFORNIA - DEPARTMENT OF TRANSPORTATION

Caltrans

FILE: c:\pw_working\ptgpwise\p0038499\dms55413\80C250ea18.dgn
DATE: 7/1/2014
SCALE: 200.000 FT. / in.
PLTDRV: c:\pw_working\ptgpwise\p0038499\dms11231\I-10_STRIPMAPS_pdf_half_size.plt
PENTBL: pw:\\xpia02pwint01.parsons.com:PTGPWISE\Documents\I-10_HOV\CAD\STANDARDS\PEN_TBL\I-10.tbl

LAST REVISION: 00-00-00 | DATE PLOTTED => 7/1/2014 | TIME PLOTTED => 2:51:48 PM

BORDER LAST REVISED 7/2/2010 | USERNAME => p0038499 | DGN FILE => c:\pw_working\ptgpwise\p0038499\dms55413\80C250ea18.dgn | RELATIVE BORDER SCALE IS IN INCHES 0 1 2 3 | UNIT 0000 | PROJECT NUMBER & PHASE 08000000401

Dist	COUNTY	ROUTE	POST MILES TOTAL PROJECT	SHEET No.	TOTAL SHEETS
07, 08	LA,SBd	10	44.9/48.3, 0.0/R37.0		

REGISTERED CIVIL ENGINEER DATE

PLANS APPROVAL DATE

REGISTERED PROFESSIONAL ENGINEER No. Exp. CIVIL STATE OF CALIFORNIA

THE STATE OF CALIFORNIA OR ITS OFFICERS OR AGENTS SHALL NOT BE RESPONSIBLE FOR THE ACCURACY OR COMPLETENESS OF SCANNED COPIES OF THIS PLAN SHEET.

PARSONS
2201 DUPONT DRIVE
SUITE 200
IRVINE, CA 92612

SAN BERNARDINO
ASSOCIATED GOVERNMENTS
1170 W. 3RD STREET
SAN BERNARDINO, CA 92410

NOTE:

FOR ACCURATE RIGHT OF WAY DATA, CONTACT RIGHT OF WAY ENGINEERING AT THE DISTRICT OFFICE.

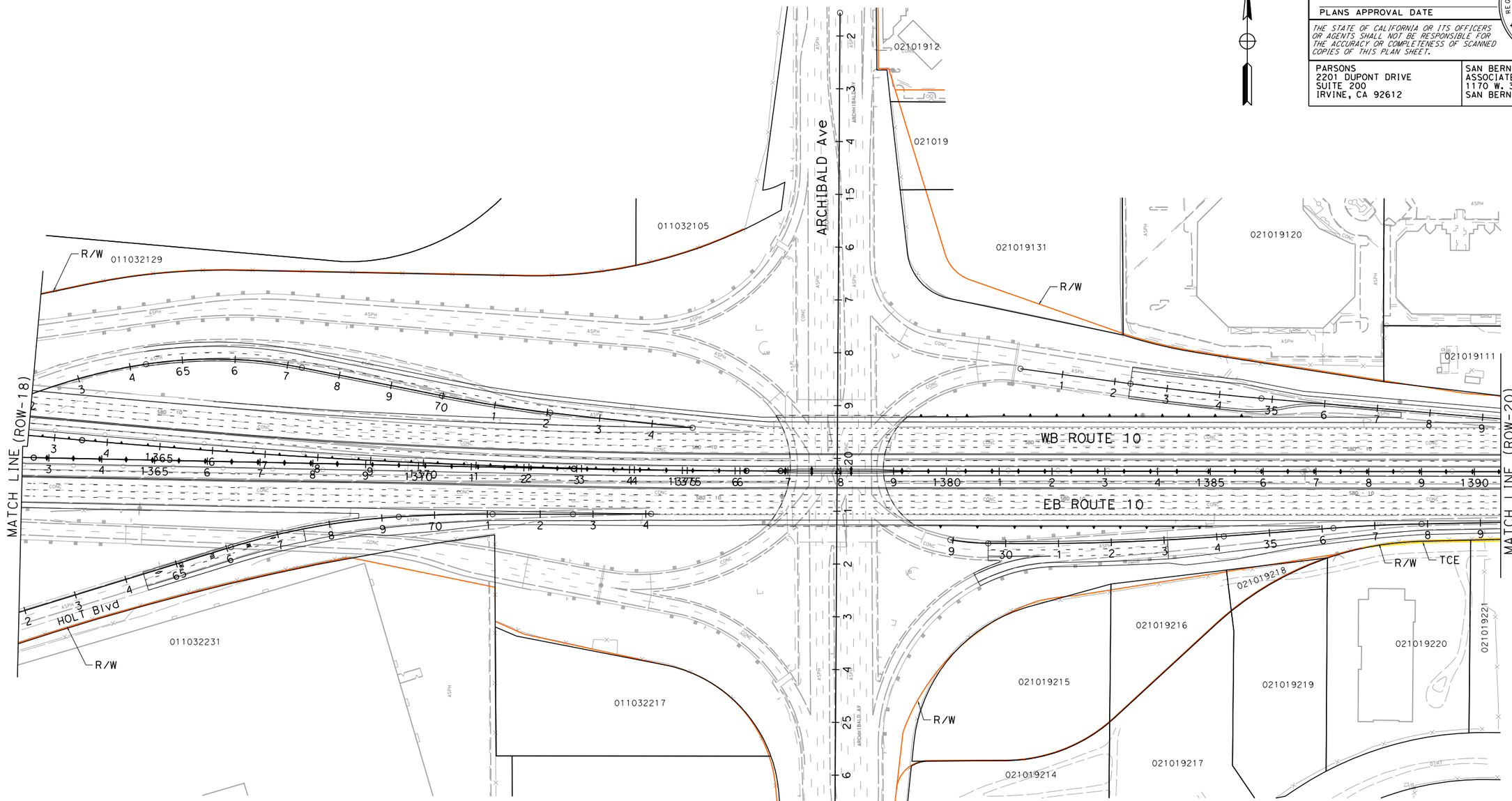

APN	OWNER	LAND USE	TOTAL LOT (AC)	TYPE ACQ	R/W ACQ (SQFT)	TCE ACQ (SQFT)

PARCEL DATA

APN	OWNER	LAND USE	TOTAL LOT (AC)	TYPE ACQ	R/W ACQ (SQFT)	TCE ACQ (SQFT)	FOOTING ESMT (SQFT)
021019220	TNHYIF REIV INDIA LLC	OFFICE	2.37	-	0	691	0
021019221	TNHYIF REIV INDIA LLC	PARKING LOT	6.03	-	0	4,321	0

I-10 CORRIDOR PROJECT
ALTERNATIVE 3 - EXPRESS LANES
RIGHT OF WAY EXHIBIT

SCALE: 1"=100'

ROW-19

STATE OF CALIFORNIA - DEPARTMENT OF TRANSPORTATION

Caltrans

CONSULTANT FUNCTIONAL SUPERVISOR

CALCULATED-DESIGNED BY

CHECKED BY

REVISED BY

DATE REVISED

FILE: c:\pw_working\ptgpwise\p0038499\dms55413\80C250ea19.dgn
DATE: 7/1/2014
SCALE: 200.000 FT / in.
PLTDRV: c:\pw_working\ptgpwise\p0038499\dms11231\I-10_STRIPMAPS_pdf_half_size.plt
PENTBL: pw:\\txpla02pwint01.parsons.com:PTGPWISE\Documents\I-10_HOV\CAD\STANDARDS\PEN_TBL\I-10.tbl

LAST REVISION 00-00-00

DATE PLOTTED => 7/1/2014
TIME PLOTTED => 2:52:00 PM

BORDER LAST REVISED 7/2/2010

USERNAME => p0038499
DGN FILE => c:\pw_working\ptgpwise\p0038499\dms55413\80C250ea19.dgn

RELATIVE BORDER SCALE IS IN INCHES 0 1 2 3

UNIT 0000

PROJECT NUMBER & PHASE 08000000401

NOTE:

FOR ACCURATE RIGHT OF WAY DATA, CONTACT
RIGHT OF WAY ENGINEERING AT THE DISTRICT OFFICE.

Dist	COUNTY	ROUTE	POST MILES TOTAL PROJECT	SHEET No.	TOTAL SHEETS
07, 08	LA,SBd	10	44.9/48.3, 0.0/R37.0		

REGISTERED CIVIL ENGINEER DATE

PLANS APPROVAL DATE

REGISTERED PROFESSIONAL ENGINEER No. Exp. CIVIL STATE OF CALIFORNIA

THE STATE OF CALIFORNIA OR ITS OFFICERS OR AGENTS SHALL NOT BE RESPONSIBLE FOR THE ACCURACY OR COMPLETENESS OF SCANNED COPIES OF THIS PLAN SHEET.

PARSONS
2201 DUPONT DRIVE
SUITE 200
IRVINE, CA 92612

SAN BERNARDINO
ASSOCIATED GOVERNMENTS
1170 W. 3RD STREET
SAN BERNARDINO, CA 92410

PARCEL DATA

APN	OWNER	LAND USE	TOTAL LOT (AC)	TYPE ACQ	R/W ACQ (SQFT)	TCE ACQ (SQFT)	FOOTING ESMT (SQFT)
021019221	TNHYIF REIV INDIA LLC	PARKING LOT	6.03	-	0	4,321	0
021019222	TINHYIF REIV INDIA LLC	VACANT	2.08	P	300	3,236	405
021019223	TINHYIF REIV INDIA LLC	VACANT	1.69	P	1,450	2,715	453
021919224	TINHYIF REIV INDIA LLC	VACANT	3.17	P	4,056	5,282	880
021055101	DAY-MINNICH ASHLEY IRREVOCABLE TRUS	VACANT	2.34	P	4,807	5,992	999
021055112	CENTRELAKE HOSPITALITY INC	HOTEL	2.40	P	2,256	2,698	450
021055113	OSAKA-PANDA ONTARIO LTD	RESTAURANT	1.74	P	6,850	7,661	1,154
021055114	CHAMPANA DEVELOPMENT GROUP	OFFICE	1.69	P	4,309	4,865	783
021019115	AP-TRANSPARK LLC	OFFICE	15.35	-	0	4,075	0
021019116	AP-TRANSPARK LLC	COMMERCIAL	10.82	-	0	7,334	0
021019113	SEDONA COURT ADJACENT LLC	PARKING LOT	1.81	-	0	2,708	0

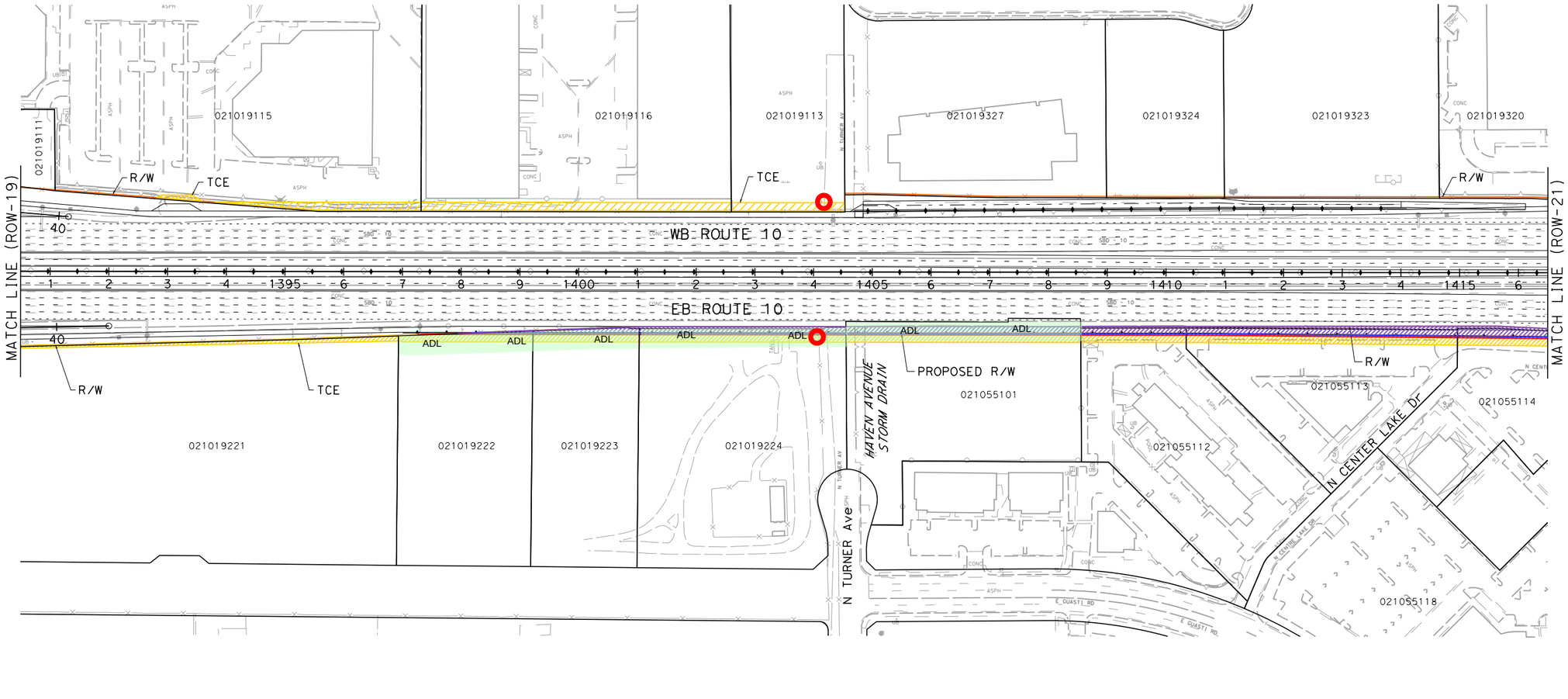

I-10 CORRIDOR PROJECT
ALTERNATIVE 3 - EXPRESS LANES

RIGHT OF WAY EXHIBIT

SCALE: 1"=100'

ROW-20

STATE OF CALIFORNIA - DEPARTMENT OF TRANSPORTATION
CONSULTANT FUNCTIONAL SUPERVISOR
CALCULATED-DESIGNED BY
CHECKED BY
REVISED BY
DATE REVISED
LAST REVISION
DATE PLOTTED => 7/1/2014
TIME PLOTTED => 2:52:09 PM
00-00-00

FILE: c:\pw_working\ptgpwise\p0038499\dms55413\80C250ea20.dgn
DATE: 7/1/2014
SCALE: 200.000 FT. / in.
PLTDRV: c:\pw_working\ptgpwise\p0038499\dms11231\I-10_STRIPMAPS_pdf_half_size.plt
PENTBL: pw:\\xpla02pwinf01.parsons.com:PTGPWISE\Documents\I-10_HOV\CAD\STANDARDS\PEN_TBL\I-10.tbl

BORDER LAST REVISED 7/2/2010
USERNAME => p0038499
DGN FILE => c:\pw_working\ptgpwise\p0038499\dms55413\80C250ea20.dgn
RELATIVE BORDER SCALE IS IN INCHES 0 1 2 3
UNIT 0000
PROJECT NUMBER & PHASE 08000000401

NOTE:

FOR ACCURATE RIGHT OF WAY DATA, CONTACT
RIGHT OF WAY ENGINEERING AT THE DISTRICT OFFICE.

Dist	COUNTY	ROUTE	POST MILES TOTAL PROJECT	SHEET No.	TOTAL SHEETS
07, 08	LA,SBd	10	44.9/48.3, 0.0/R37.0		

REGISTERED CIVIL ENGINEER DATE

PLANS APPROVAL DATE

REGISTERED PROFESSIONAL ENGINEER — No. Exp. CIVIL — STATE OF CALIFORNIA

THE STATE OF CALIFORNIA OR ITS OFFICERS OR AGENTS SHALL NOT BE RESPONSIBLE FOR THE ACCURACY OR COMPLETENESS OF SCANNED COPIES OF THIS PLAN SHEET.

PARSONS
2201 DUPONT DRIVE
SUITE 200
IRVINE, CA 92612

SAN BERNARDINO
ASSOCIATED GOVERNMENTS
1170 W. 3RD STREET
SAN BERNARDINO, CA 92410

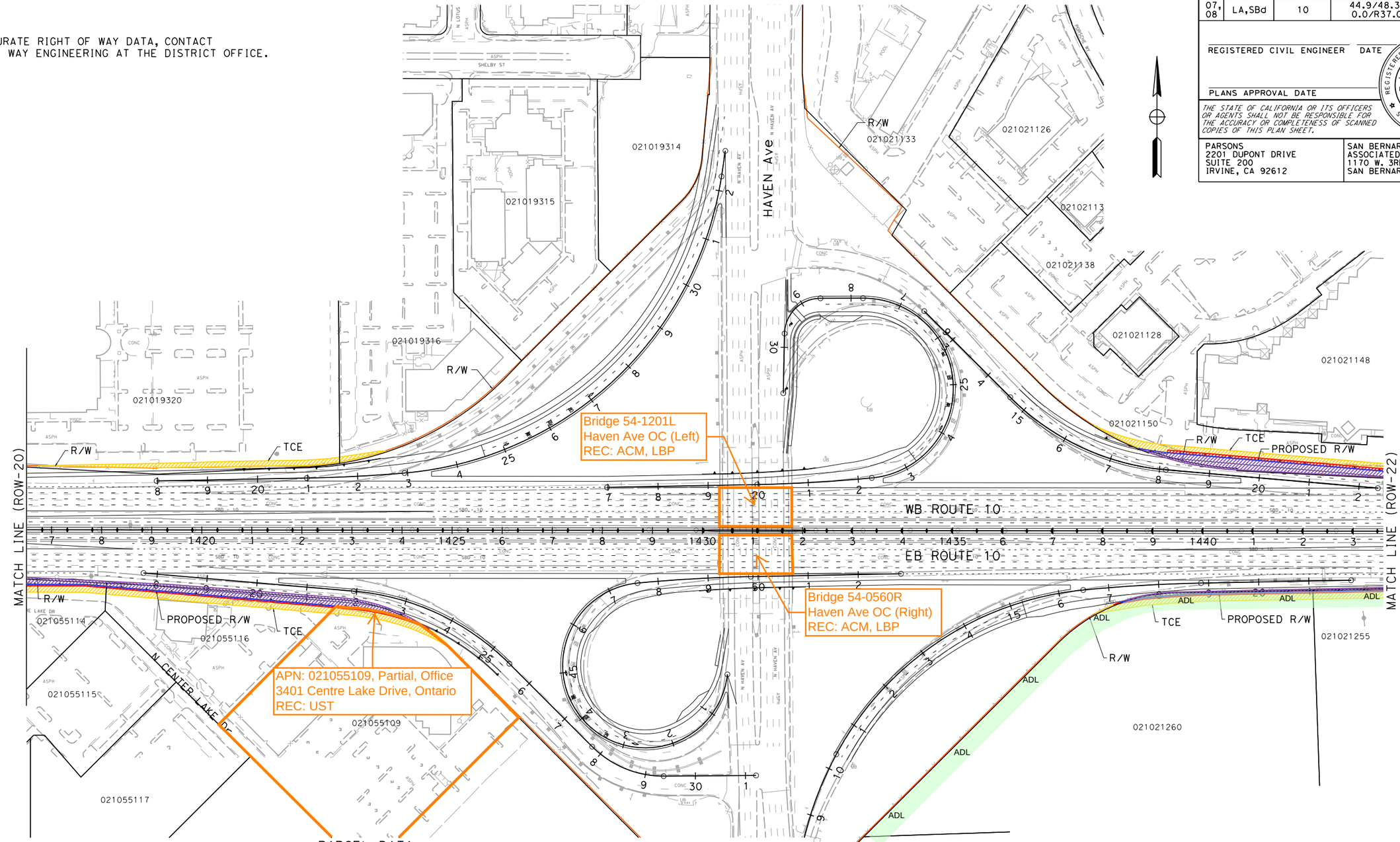

PARCEL DATA

APN	OWNER	LAND USE	TOTAL LOT (AC)	TYPE ACQ	R/W ACQ (SQFT)	TCE ACQ (SQFT)	FOOTING ESMT (SQFT)
021055114	CHAMPANA DEVELOPMENT GROUP	OFFICE	1.69	P	4,309	4,865	783
021055116	W E ONTARIO LLC	RESTAURANT	1.61	P	7,331	6,821	1,151
021055109	DLR HOLDINGS 4 LLC	OFFICE	4.00	P	1,960	3,303	465
021019320	SOUTHWEST REGIONAL COUNCIL OF CARPEN	SCHOOLS	14.54	-	0	4,737	0
021019316	CEMDT PARK HAVEN LLC	OFFICE	4.28	-	0	608	0
021021150	SARKIS INVESTMENTS COMPANY LLC	PARKING LOT	9.14	P	10,054	12,182	3,244
021021260	PRIME A INVESTMENTS LLC	VACANT	7.03	P	2,026	6,185	985
021021255	ONTARIO REAL PROPERTY HOLDINGS LLC	AUTOMATIVE USES	8.05	P	2,667	6,527	1,089

I-10 CORRIDOR PROJECT
ALTERNATIVE 3 - EXPRESS LANES

RIGHT OF WAY EXHIBIT

SCALE: 1"=100'

ROW-21

REVISED BY | DATE REVISED | CALCULATED-DESIGNED BY | CHECKED BY

STATE OF CALIFORNIA - DEPARTMENT OF TRANSPORTATION | CONSULTANT FUNCTIONAL SUPERVISOR

Caltrans

FILE: c:\pw_working\ptgpwise\p0038499\dms55413\80C250ea21.dgn
DATE: 7/7/2014
SCALE: 200.000 FT / in.
PLTDRV: c:\pw_working\ptgpwise\p0038499\dms11231\I-10_STRIPMAPS_pdf_half_size.plt
PENTBL: pw:\\txplo02pwinf01.parsons.com:PTGPWISE\Documents\I-10_HOV\CADSTANDARDS\PEN_TBL_I-10.tbl

LAST REVISION 00-00-00 | DATE PLOTTED => 7/1/2014 | TIME PLOTTED => 2:52:19 PM

BORDER LAST REVISED 7/2/2010 | USERNAME => p0038499 | DGN FILE => c:\pw_working\ptgpwise\p0038499\dms55413\80C250ea21.dgn | RELATIVE BORDER SCALE IS IN INCHES 0 1 2 3 | UNIT 0000 | PROJECT NUMBER & PHASE 08000000401

Dist	COUNTY	ROUTE	POST MILES TOTAL PROJECT	SHEET No.	TOTAL SHEETS
07, 08	LA,SBd	10	44.9/48.3, 0.0/R37.0		

REGISTERED CIVIL ENGINEER DATE

PLANS APPROVAL DATE

REGISTERED PROFESSIONAL ENGINEER — No. Exp. CIVIL — STATE OF CALIFORNIA

THE STATE OF CALIFORNIA OR ITS OFFICERS OR AGENTS SHALL NOT BE RESPONSIBLE FOR THE ACCURACY OR COMPLETENESS OF SCANNED COPIES OF THIS PLAN SHEET.

PARSONS
2201 DUPONT DRIVE
SUITE 200
IRVINE, CA 92612

SAN BERNARDINO
ASSOCIATED GOVERNMENTS
1170 W. 3RD STREET
SAN BERNARDINO, CA 92410

NOTE:

FOR ACCURATE RIGHT OF WAY DATA, CONTACT
RIGHT OF WAY ENGINEERING AT THE DISTRICT OFFICE.

PARCEL DATA

APN	OWNER	LAND USE	TOTAL LOT (AC)	TYPE ACQ	R/W ACQ (SQFT)	TCE ACQ (SQFT)	FOOTING ESMT (SQFT)
021021255	ONTARIO REAL PROPERTY HOLDINGS LLC	AUTOMATIVE USES	8.05	P	2,667	6,527	1,089
021021220	HEARTHSTONE PROPERTIES POMONA	INDUSTRIAL	8.00	P	1,256	3,728	728
021021232	501 PONDEROSA LLC	INDUSTRIAL	1.48	P	722	2,488	497
021021231	CITIZENS BUSINESS BANK	PARKING LOT	1.00	P	599	1,926	435
021021230	CITIZENS BUSINESS BANK	OFFICE	1.02	P	368	1,893	434
021021229	CITIZENS BUSINESS BANK	PARKING LOT	1.00	P	107	1,880	433
021021228	LARO PROPERTIES LP	COMMERCIAL	1.30	-	0	1,736	277
021021247	METROPOLITAN LIFE INSURANCE COMPANY METLIFE INVESTORS USA INSU	INDUSTRIAL	11.09	-	0	3,453	40
021021245	ROLLINS LEASING CORP	OFFICE	2.71	-	0	3,634	0
021021150	SARKIS INVESTMENTS COMPANY LLC	PARKING LOT	9.14	P	10,054	12,182	3,244

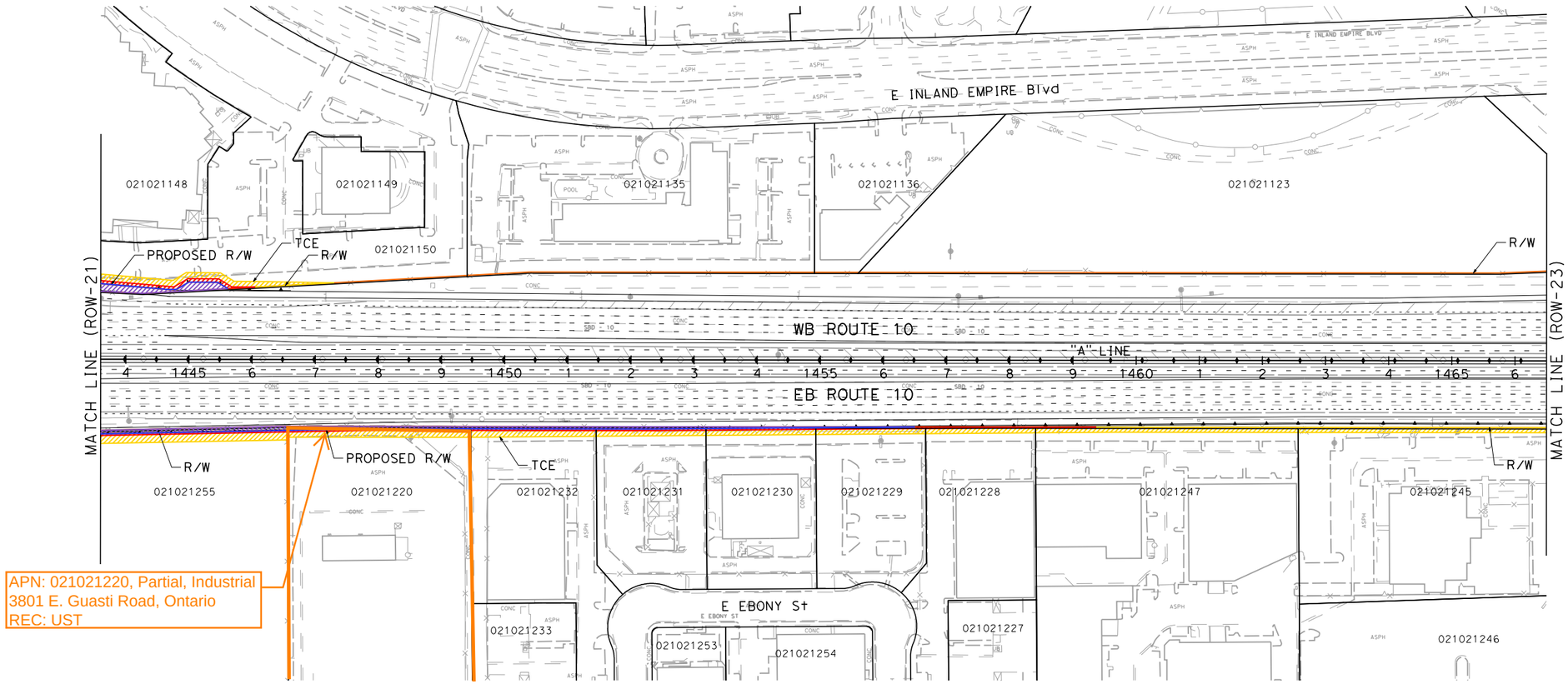

I-10 CORRIDOR PROJECT
ALTERNATIVE 3 - EXPRESS LANES

RIGHT OF WAY EXHIBIT

SCALE: 1"=100'

ROW-22

STATE OF CALIFORNIA - DEPARTMENT OF TRANSPORTATION
CONSULTANT FUNCTIONAL SUPERVISOR
CALCULATED-DESIGNED BY
CHECKED BY
REVISED BY
DATE REVISED

LAST REVISION 00-00-00
DATE PLOTTED => 7/1/2014
TIME PLOTTED => 2:52:33 PM

FILE: c:\pw_working\ptgpwise\p0038499\dms55413\80C250ea22.dgn
DATE: 7/1/2014
SCALE: 200.000 FT / in.
PLTDRV: c:\pw_working\ptgpwise\p0038499\dms11231\I-10_STRIPMAPS_pdf_half_size.plt
PENTBL: pw:\\tpxlo02pwint01.parsons.com:PtGPWISE\Documents\I-10_HOV\CAD\STANDARDS\PEN_TBL\I-10.tbl

BORDER LAST REVISED 7/2/2010
USERNAME => p0038499
DGN FILE => c:\pw_working\ptgpwise\p0038499\dms55413\80C250ea22.dgn
RELATIVE BORDER SCALE IS IN INCHES 0 1 2 3
UNIT 0000
PROJECT NUMBER & PHASE 08000000401

NOTE:

FOR ACCURATE RIGHT OF WAY DATA, CONTACT
RIGHT OF WAY ENGINEERING AT THE DISTRICT OFFICE.

Dist	COUNTY	ROUTE	POST MILES TOTAL PROJECT	SHEET No.	TOTAL SHEETS
07, 08	LA,SBd	10	44.9/48.3, 0.0/R37.0		

REGISTERED CIVIL ENGINEER DATE

PLANS APPROVAL DATE

REGISTERED PROFESSIONAL ENGINEER — No. Exp. CIVIL — STATE OF CALIFORNIA

THE STATE OF CALIFORNIA OR ITS OFFICERS OR AGENTS SHALL NOT BE RESPONSIBLE FOR THE ACCURACY OR COMPLETENESS OF SCANNED COPIES OF THIS PLAN SHEET.

PARSONS
2201 DUPONT DRIVE
SUITE 200
IRVINE, CA 92612

SAN BERNARDINO
ASSOCIATED GOVERNMENTS
1170 W. 3RD STREET
SAN BERNARDINO, CA 92410

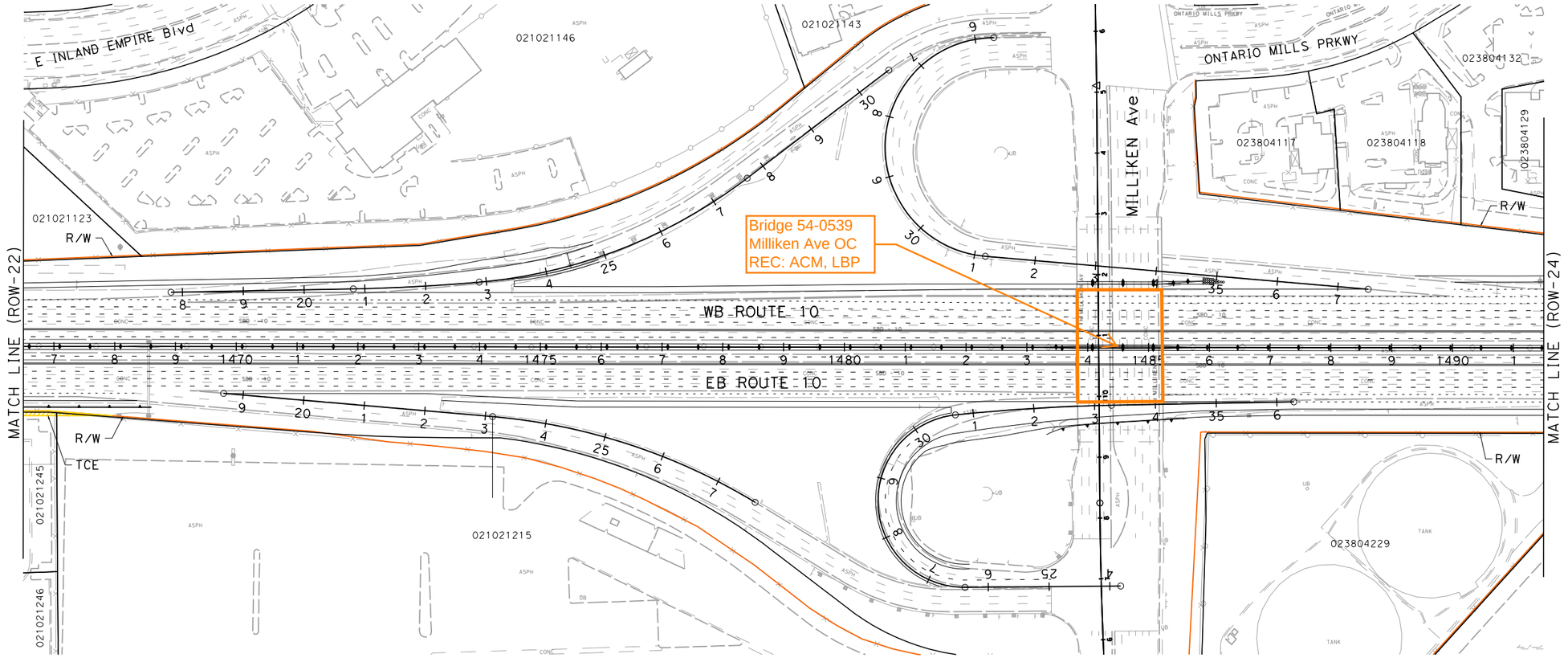

PARCEL DATA

APN	OWNER	LAND USE	TOTAL LOT (AC)	TYPE ACQ	R/W ACQ (SQFT)	TCE ACQ (SQFT)	FOOTING ESMT (SQFT)
021021245	ROLLINS LEASING CORP	OFFICE	2.71	-	0	3,634	0
021021215	HPT TA PROPERTIES TRUST	RECREATIONAL	35.84	-	0	323	0

I-10 CORRIDOR PROJECT
ALTERNATIVE 3 - EXPRESS LANES

RIGHT OF WAY EXHIBIT

SCALE: 1"=100'

ROW-23

REVISED BY | DATE REVISED | CALCULATED-DESIGNED BY | CHECKED BY | SUPERVISOR | CONSULTANT FUNCTIONAL

STATE OF CALIFORNIA - DEPARTMENT OF TRANSPORTATION

FILE: c:\pw_working\ptgpwise\p0038499\dms55413\80C250ea23.dgn
DATE: 7/7/2014
SCALE: 200.000 FT. / in.
PLTDRV: c:\pw_working\ptgpwise\p0038499\dms11231\I-10_STRIPMAPS_pdf_half_size.plt
PENTBL: pw:\\txpla02pwinf01.parsons.com:PTGPWISE\Documents\I-10_HOV\CAD\STANDARDS\PEN_TBL\I-10.tbl

LAST REVISION | DATE PLOTTED => 7/1/2014 | TIME PLOTTED => 2:52:45 PM | 00-00-00

BORDER LAST REVISED 7/2/2010 | USERNAME => p0038499 | DGN FILE => c:\pw_working\ptgpwise\p0038499\dms55413\80C250ea23.dgn | RELATIVE BORDER SCALE IS IN INCHES 0 1 2 3 | UNIT 0000 | PROJECT NUMBER & PHASE 08000000401

NOTE:

FOR ACCURATE RIGHT OF WAY DATA, CONTACT
RIGHT OF WAY ENGINEERING AT THE DISTRICT OFFICE.

Dist	COUNTY	ROUTE	POST MILES TOTAL PROJECT	SHEET No.	TOTAL SHEETS
07, 08	LA,SBd	10	44.9/48.3, 0.0/R37.0		

REGISTERED CIVIL ENGINEER DATE

PLANS APPROVAL DATE

REGISTERED PROFESSIONAL ENGINEER — No. Exp. CIVIL — STATE OF CALIFORNIA

THE STATE OF CALIFORNIA OR ITS OFFICERS OR AGENTS SHALL NOT BE RESPONSIBLE FOR THE ACCURACY OR COMPLETENESS OF SCANNED COPIES OF THIS PLAN SHEET.

PARSONS
2201 DUPONT DRIVE
SUITE 200
IRVINE, CA 92612

SAN BERNARDINO
ASSOCIATED GOVERNMENTS
1170 W. 3RD STREET
SAN BERNARDINO, CA 92410

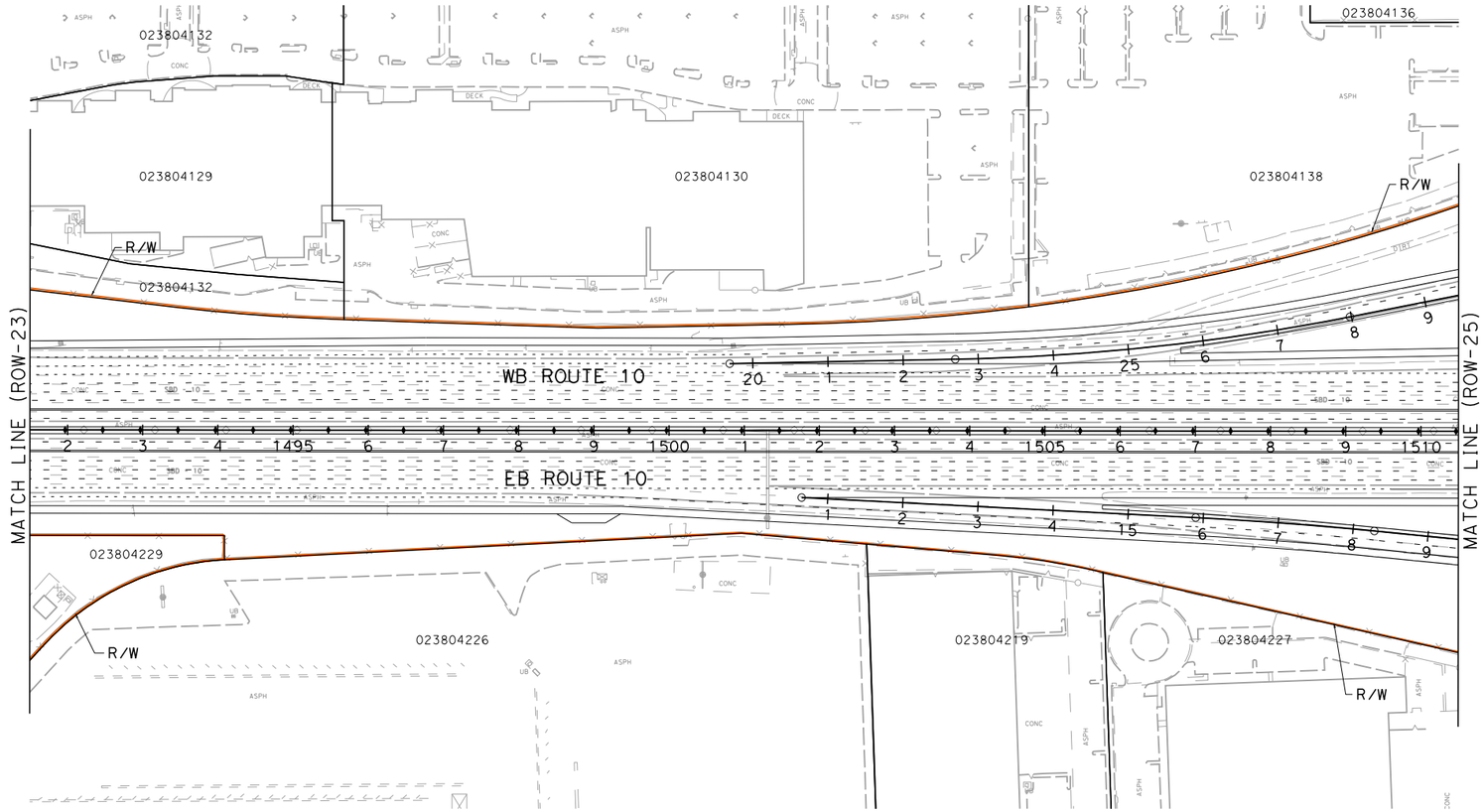

I-10 CORRIDOR PROJECT
ALTERNATIVE 3 - EXPRESS LANES

RIGHT OF WAY EXHIBIT

SCALE: 1"=100'

ROW-24

REVISED BY | DATE REVISED

CALCULATED-DESIGNED BY | CHECKED BY

SUPERVISOR | CONSULTANT FUNCTIONAL SUPERVISOR

STATE OF CALIFORNIA - DEPARTMENT OF TRANSPORTATION

Caltrans

FILE: c:\pw_working\ptgpwise\p0038499\dms55413\80C250ea24.dgn
DATE: 7/1/2014
SCALE: 200.000 FT. / in.
PLTDRV: c:\pw_working\ptgpwise\p0038499\dms11231\I-10_STRIPMAPS_pdf_half_size.plt
PENTBL: pw:\\trxpia02pwfnt01.parsons.com:PTGPWISE\Documents\I-10_HOV\CAD\STANDARDS\PEN_TBL\I-10.tbl

LAST REVISION | DATE PLOTTED
00-00-00 | TIME PLOTTED

BORDER LAST REVISED 7/2/2010 | USERNAME => p0038499 | DGN FILE => c:\pw_working\ptgpwise\p0038499\dms55413\80C250ea24.dgn | RELATIVE BORDER SCALE IS IN INCHES 0 1 2 3 | UNIT 0000 | PROJECT NUMBER & PHASE 08000000401

NOTE:

FOR ACCURATE RIGHT OF WAY DATA, CONTACT RIGHT OF WAY ENGINEERING AT THE DISTRICT OFFICE.

Dist	COUNTY	ROUTE	POST MILES TOTAL PROJECT	SHEET No.	TOTAL SHEETS
07, 08	LA,SBd	10	44.9/48.3, 0.0/R37.0		

REGISTERED CIVIL ENGINEER DATE

PLANS APPROVAL DATE

REGISTERED PROFESSIONAL ENGINEER No. Exp. CIVIL STATE OF CALIFORNIA

THE STATE OF CALIFORNIA OR ITS OFFICERS OR AGENTS SHALL NOT BE RESPONSIBLE FOR THE ACCURACY OR COMPLETENESS OF SCANNED COPIES OF THIS PLAN SHEET.

PARSONS
2201 DUPONT DRIVE
SUITE 200
IRVINE, CA 92612

SAN BERNARDINO
ASSOCIATED GOVERNMENTS
1170 W. 3RD STREET
SAN BERNARDINO, CA 92410

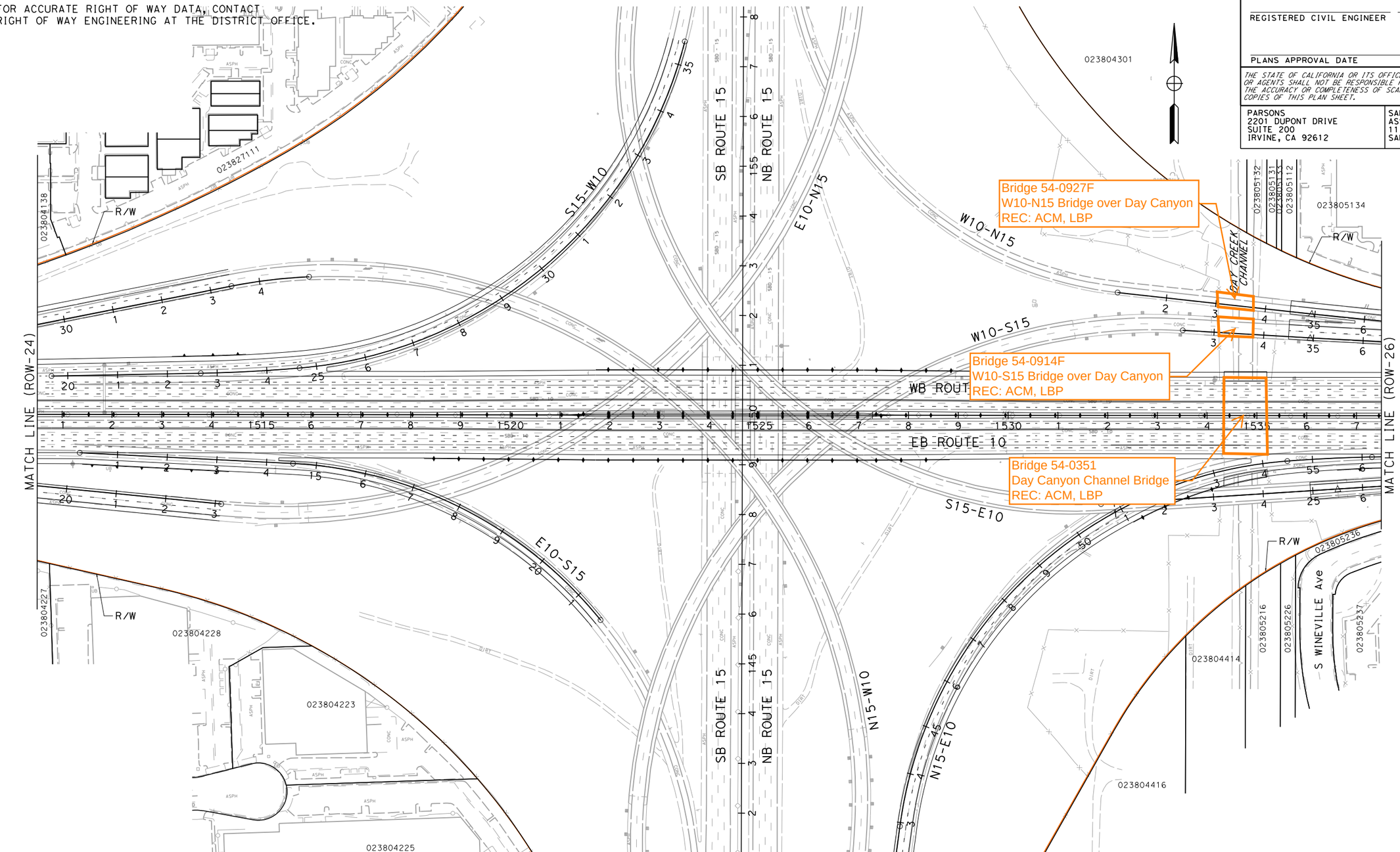

I-10 CORRIDOR PROJECT
ALTERNATIVE 3 - EXPRESS LANES

RIGHT OF WAY EXHIBIT

SCALE: 1"=100'

ROW-25

REVISED BY | DATE REVISED

CALCULATED-
DESIGNED BY

CHECKED BY

CONSULTANT FUNCTIONAL SUPERVISOR

STATE OF CALIFORNIA - DEPARTMENT OF TRANSPORTATION

Caltrans

FILE: c:\pw_working\ptgpwise\p0038499\dms55413\80C250ea25.dgn
DATE: 7/7/2014
SCALE: 200.000 FT. / in.
PLTDRV: c:\pw_working\ptgpwise\p0038499\dms11231\1-10_STRIPMAPS_pdf_horf_size.plt
PENTBL: pw:\\xpla02pwint01.parsons.com:PTGPWISE\Documents\1-10_HOV\CAD\STANDARDS\PEN_TBL\1-10.tbl

LAST REVISION 00-00-00 | DATE PLOTTED => 7/1/2014 | TIME PLOTTED => 2:53:07 PM

BORDER LAST REVISED 7/2/2010 | USERNAME => p0038499 | DGN FILE => c:\pw_working\ptgpwise\p0038499\dms55413\80C250ea25.dgn | RELATIVE BORDER SCALE IS IN INCHES 0 1 2 3 | UNIT 0000 | PROJECT NUMBER & PHASE 08000000401

Dist	COUNTY	ROUTE	POST MILES TOTAL PROJECT	SHEET No.	TOTAL SHEETS
07, 08	LA,SBd	10	44.9/48.3, 0.0/R37.0		

REGISTERED CIVIL ENGINEER DATE

PLANS APPROVAL DATE

REGISTERED PROFESSIONAL ENGINEER — No. Exp. CIVIL — STATE OF CALIFORNIA

THE STATE OF CALIFORNIA OR ITS OFFICERS OR AGENTS SHALL NOT BE RESPONSIBLE FOR THE ACCURACY OR COMPLETENESS OF SCANNED COPIES OF THIS PLAN SHEET.

PARSONS
2201 DUPONT DRIVE
SUITE 200
IRVINE, CA 92612

SAN BERNARDINO
ASSOCIATED GOVERNMENTS
1170 W. 3RD STREET
SAN BERNARDINO, CA 92410

NOTE:

FOR ACCURATE RIGHT OF WAY DATA, CONTACT
RIGHT OF WAY ENGINEERING AT THE DISTRICT OFFICE.

PARCEL DATA

APN	OWNER	LAND USE	TOTAL LOT (AC)	TYPE ACQ	R/W ACQ (SQFT)	TCE ACQ (SQFT)	FOOTING ESMT (SQFT)
023805139	PANCAL ONTARIO PHASE TWO 255 LLC	COMMERCIAL	6.73	P	92	5,877	388
023805140	PANCAL ONTARIO PHASE TWO 255 LLC	COMMERCIAL	6.47	-	0	502	0

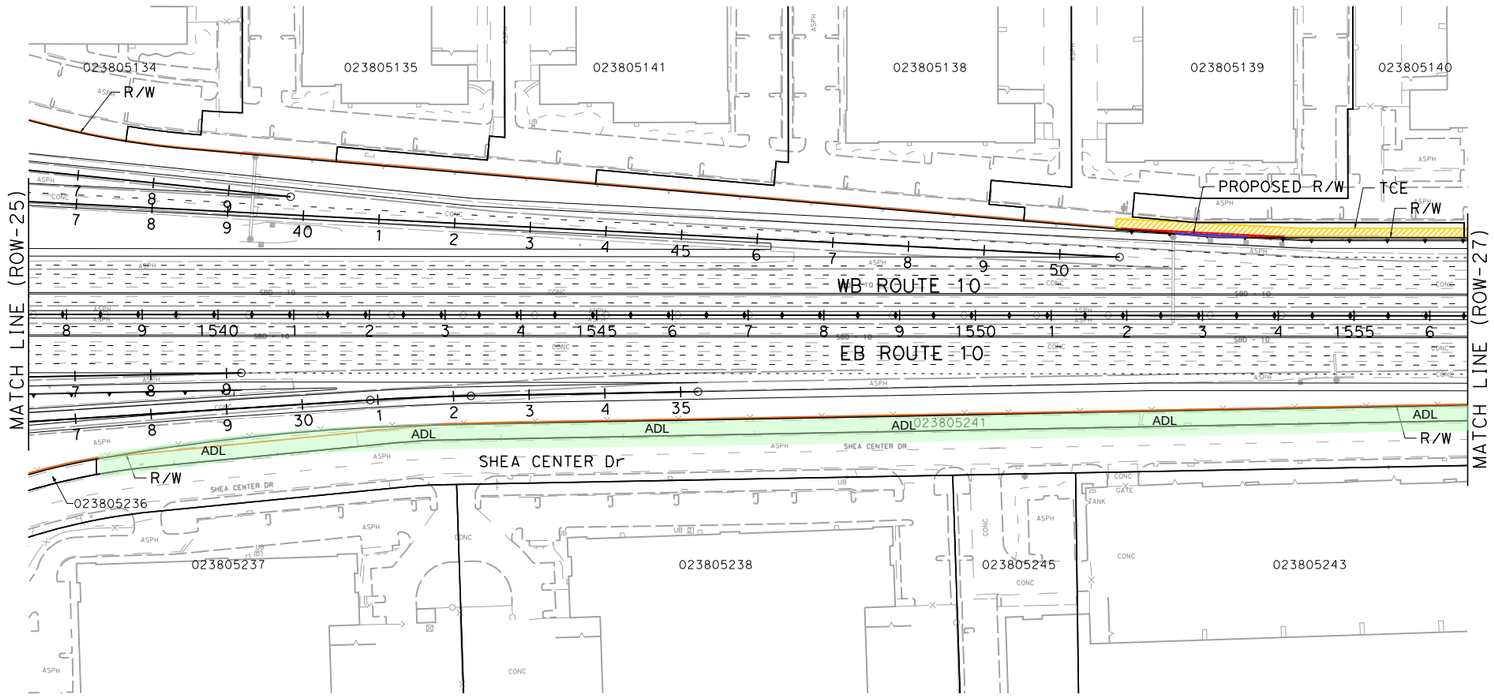

I-10 CORRIDOR PROJECT
ALTERNATIVE 3 - EXPRESS LANES

RIGHT OF WAY EXHIBIT

SCALE: 1"=100'

ROW-26

REVISED BY | DATE REVISED

CALCULATED-DESIGNED BY | CHECKED BY

STATE OF CALIFORNIA - DEPARTMENT OF TRANSPORTATION | CONSULTANT FUNCTIONAL SUPERVISOR

Caltrans

FILE: c:\pw_working\ptgpwise\p0038499\dms55413\80C250ea26.dgn
DATE: 7/1/2014
SCALE: 200.000 FT / in.
PLTDRV: c:\pw_working\ptgpwise\p0038499\dms11231\I-10_STRIPMAPS_pdf_half_size.plt
PENTBL: pw:\\txpid02pwinfo1.parsons.com:PTGPWISE\Documents\I-10_HOV\CAD\STANDARDS\PEN_TBL\I-10.tbl

LAST REVISION 00-00-00 | DATE PLOTTED => 7/1/2014 | TIME PLOTTED => 2:53:15 PM

BORDER LAST REVISED 7/2/2010 | USERNAME => p0038499 | DGN FILE => c:\pw_working\ptgpwise\p0038499\dms55413\80C250ea26.dgn | RELATIVE BORDER SCALE IS IN INCHES 0 1 2 3 | UNIT 0000 | PROJECT NUMBER & PHASE 08000000401

Dist	COUNTY	ROUTE	POST MILES TOTAL PROJECT	SHEET No.	TOTAL SHEETS
07, 08	LA,SBd	10	44.9/48.3, 0.0/R37.0		

REGISTERED CIVIL ENGINEER DATE

PLANS APPROVAL DATE

REGISTERED PROFESSIONAL ENGINEER No. Exp. CIVIL STATE OF CALIFORNIA

THE STATE OF CALIFORNIA OR ITS OFFICERS OR AGENTS SHALL NOT BE RESPONSIBLE FOR THE ACCURACY OR COMPLETENESS OF SCANNED COPIES OF THIS PLAN SHEET.

PARSONS
2201 DUPONT DRIVE
SUITE 200
IRVINE, CA 92612

SAN BERNARDINO
ASSOCIATED GOVERNMENTS
1170 W. 3RD STREET
SAN BERNARDINO, CA 92410

NOTE:

FOR ACCURATE RIGHT OF WAY DATA, CONTACT
RIGHT OF WAY ENGINEERING AT THE DISTRICT OFFICE.

PARCEL DATA

APN	OWNER	LAND USE	TOTAL LOT (AC)	TYPE ACQ	R/W ACQ (SQFT)	TCE ACQ (SQFT)	FOOTING ESMT (SQFT)
023805140	PANCAL ONTARIO PHASE TWO 255 LLC	COMMERCIAL	6.47	-	0	502	0
-	CITY OF ONTARIO	-	-	-	0	6,959	0
023805241	SHEA CENTER ONTARIO	VACANT	1.08	-	0	1,320	0
023805246	SHEA CENTER ONTARIO	MISCELLANEOUS	0.65	P	2,214	16,165	1,304
023805244	SHEA CENTER ONTARIO	COMMERCIAL	34.01	-	0	611	0

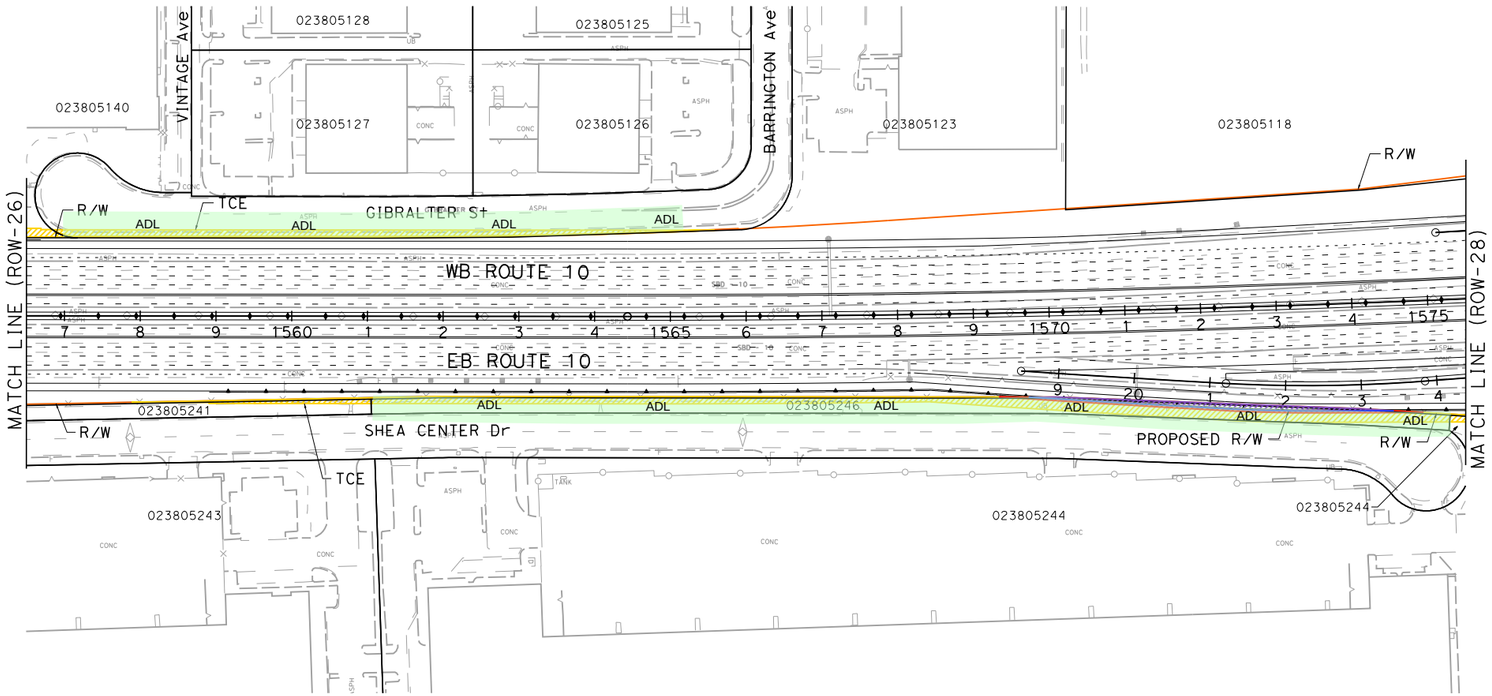

I-10 CORRIDOR PROJECT
ALTERNATIVE 3 - EXPRESS LANES

RIGHT OF WAY EXHIBIT

SCALE: 1"=100'

ROW-27

REVISED BY | DATE REVISED

CALCULATED-DESIGNED BY | CHECKED BY

CONSULTANT FUNCTIONAL SUPERVISOR

STATE OF CALIFORNIA - DEPARTMENT OF TRANSPORTATION

Caltrans

FILE: c:\pw_working\ptgpwise\p0038499\dms55413\80C250ea27.dgn
DATE: 7/1/2014
SCALE: 200.000 FT / in.
PLTDRV: c:\pw_working\ptgpwise\p0038499\dms11231\I-10_STRIPMAPS_pdf_half_size.plt
PENTBL: pw:\\txpld02pwinfo1.parsons.com:PTGPWISE\Documents\I-10_HOV\CAD\STANDARDS\PEN_TBL\I-10.tbl

LAST REVISION 00-00-00 | DATE PLOTTED => 7/1/2014 | TIME PLOTTED => 2:53:24 PM

BORDER LAST REVISED 7/2/2010 | USERNAME => p0038499 | DGN FILE => c:\pw_working\ptgpwise\p0038499\dms55413\80C250ea27.dgn | RELATIVE BORDER SCALE IS IN INCHES 0 1 2 3 | UNIT 0000 | PROJECT NUMBER & PHASE 08000000401

NOTE:

FOR ACCURATE RIGHT OF WAY DATA, CONTACT
RIGHT OF WAY ENGINEERING AT THE DISTRICT OFFICE.

Dist	COUNTY	ROUTE	POST MILES TOTAL PROJECT	SHEET No.	TOTAL SHEETS
07, 08	LA,SBd	10	44.9/48.3, 0.0/R37.0		

REGISTERED CIVIL ENGINEER DATE

PLANS APPROVAL DATE

REGISTERED PROFESSIONAL ENGINEER No. Exp. CIVIL STATE OF CALIFORNIA

THE STATE OF CALIFORNIA OR ITS OFFICERS OR AGENTS SHALL NOT BE RESPONSIBLE FOR THE ACCURACY OR COMPLETENESS OF SCANNED COPIES OF THIS PLAN SHEET.

PARSONS
2201 DUPONT DRIVE
SUITE 200
IRVINE, CA 92612

SAN BERNARDINO
ASSOCIATED GOVERNMENTS
1170 W. 3RD STREET
SAN BERNARDINO, CA 92410

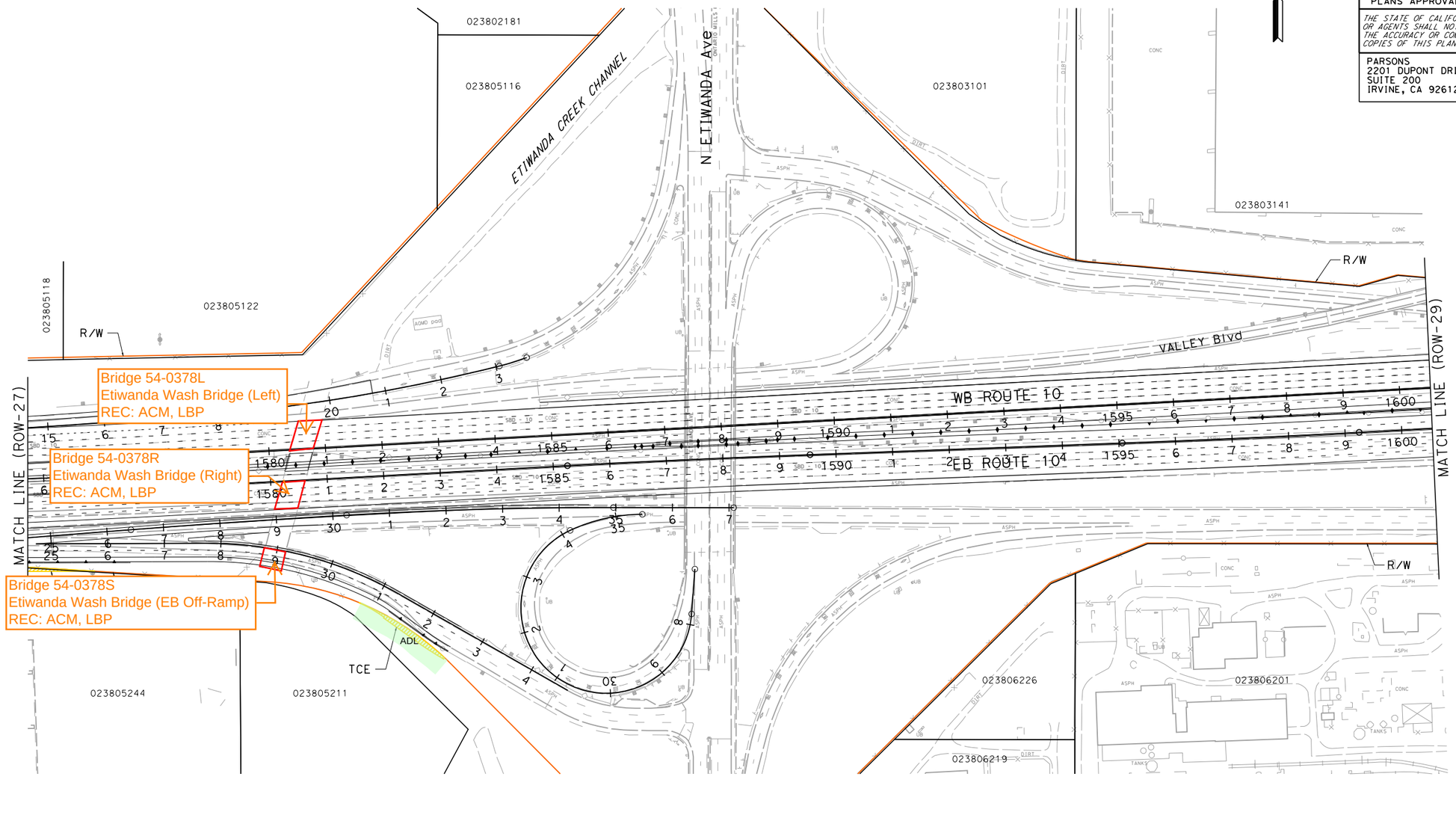

PARCEL DATA

APN	OWNER	LAND USE	TOTAL LOT (AC)	TYPE ACQ	R/W ACQ (SQFT)	TCE ACQ (SQFT)	FOOTING ESMT (SQFT)
023805244	SHEA CENTER ONTARIO	COMMERCIAL	34.01	-	0	611	0
-	CITY OF ONTARIO	-	-	-	0	1,147	0

I-10 CORRIDOR PROJECT
ALTERNATIVE 3 - EXPRESS LANES

RIGHT OF WAY EXHIBIT

SCALE: 1"=100'

ROW-28

REVISED BY | DATE REVISED | CALCULATED-DESIGNED BY | CHECKED BY | CONSULTANT FUNCTIONAL SUPERVISOR

STATE OF CALIFORNIA - DEPARTMENT OF TRANSPORTATION

Caltrans

FILE: c:\pw_working\ptgpwise\p0038499\dms55413\80C250ea28.dgn
DATE: 7/7/2014
SCALE: 200.000 FT / in.
PLTDRV: c:\pw_working\ptgpwise\p0038499\dms11231\I-10_STRIPMAPS_pdf_half_size.plt
PENTBL: pw:\\txplo02pwinf01.parsons.com:PTGPWISE\Documents\I-10_HOV\CAD\STANDARDS\PEN_TBL\I-10.tbl

LAST REVISION 00-00-00 | DATE PLOTTED => 7/1/2014 | TIME PLOTTED => 21:53:35 PM

BORDER LAST REVISED 7/2/2010 | USERNAME => p0038499 | DGN FILE => c:\pw_working\ptgpwise\p0038499\dms55413\80C250ea28.dgn | RELATIVE BORDER SCALE IS IN INCHES 0 1 2 3 | UNIT 0000 | PROJECT NUMBER & PHASE 08000000401

Dist	COUNTY	ROUTE	POST MILES TOTAL PROJECT	SHEET No.	TOTAL SHEETS
07, 08	LA,SBd	10	44.9/48.3, 0.0/R37.0		

REGISTERED CIVIL ENGINEER DATE

PLANS APPROVAL DATE

REGISTERED PROFESSIONAL ENGINEER No. Exp. CIVIL STATE OF CALIFORNIA

THE STATE OF CALIFORNIA OR ITS OFFICERS OR AGENTS SHALL NOT BE RESPONSIBLE FOR THE ACCURACY OR COMPLETENESS OF SCANNED COPIES OF THIS PLAN SHEET.

PARSONS
2201 DUPONT DRIVE
SUITE 200
IRVINE, CA 92612

SAN BERNARDINO
ASSOCIATED GOVERNMENTS
1170 W. 3RD STREET
SAN BERNARDINO, CA 92410

NOTE:

FOR ACCURATE RIGHT OF WAY DATA, CONTACT RIGHT OF WAY ENGINEERING AT THE DISTRICT OFFICE.

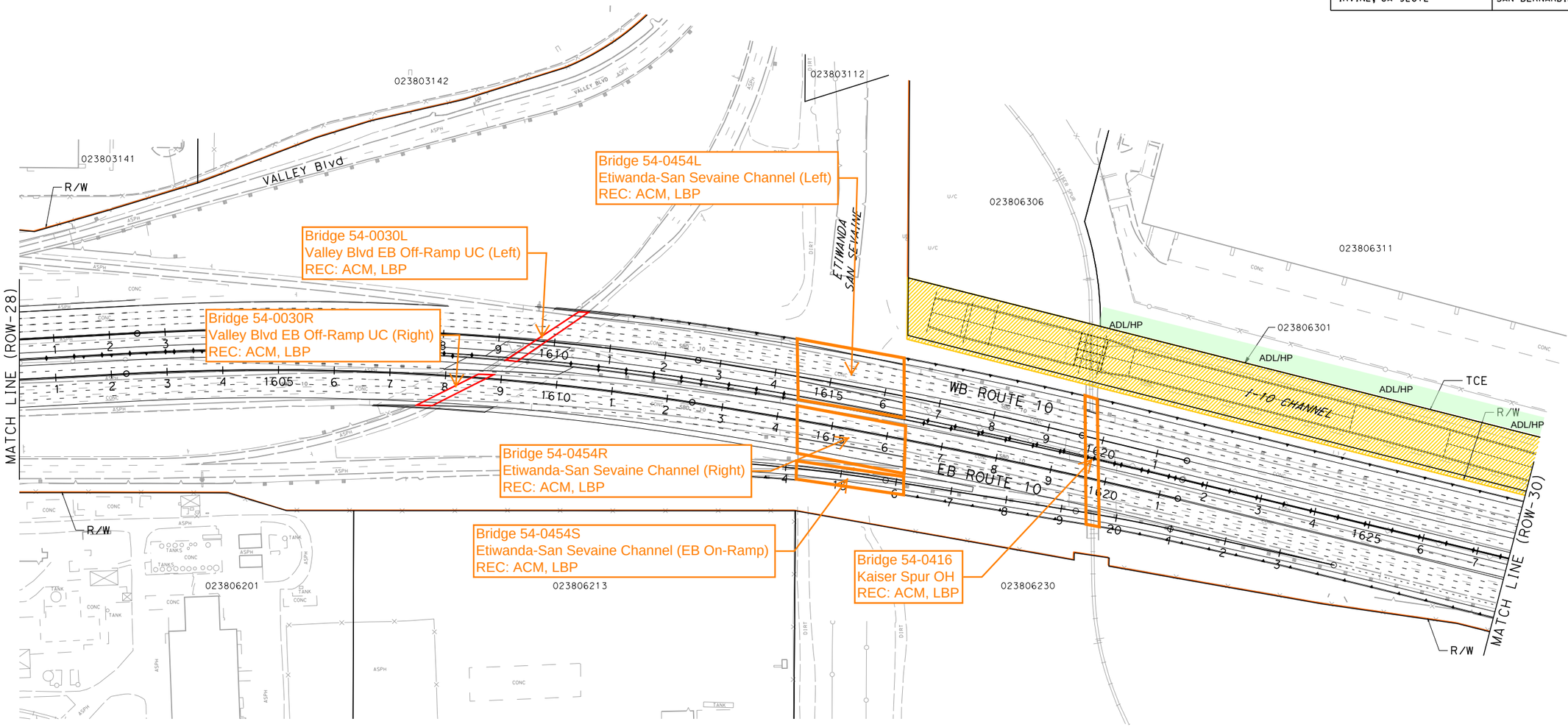

PARCEL DATA

APN	OWNER	LAND USE	TOTAL LOT (AC)	TYPE ACQ	R/W ACQ (SQFT)	TCE ACQ (SQFT)	FOOTING ESMT (SQFT)
023806301	SAN BERANRDINO CO FLOOD CONTROL DIST	VACANT	5.56	-	0	241,286	0

I-10 CORRIDOR PROJECT
ALTERNATIVE 3 - EXPRESS LANES
RIGHT OF WAY EXHIBIT

SCALE: 1"=100'

ROW-29

REVISED BY | DATE REVISED | CALCULATED-DESIGNED BY | CHECKED BY | CONSULTANT FUNCTIONAL SUPERVISOR

STATE OF CALIFORNIA - DEPARTMENT OF TRANSPORTATION

Caltrans

FILE: c:\pw_working\ptgpwise\p0038499\dms55413\80C250ea29.dgn
DATE: 7/1/2014
SCALE: 200.000 FT / in.
PLTDRV: c:\pw_working\ptgpwise\p0038499\dms11231\I-10_STRIPMAPS_pdf_half_size.plt
PENTBL: pw:\\txpla02pwinf01.parsons.com:PTGPWISE\Documents\I-10_HOV\CAD\STANDARDS\PEN_TBL\I-10.tbl

LAST REVISION 00-00-00 | DATE PLOTTED => 7/1/2014 | TIME PLOTTED => 2:53:48 PM

BORDER LAST REVISED 7/2/2010 | USERNAME => p0038499 | DGN FILE => c:\pw_working\ptgpwise\p0038499\dms55413\80C250ea29.dgn | RELATIVE BORDER SCALE IS IN INCHES 0 1 2 3 | UNIT 0000 | PROJECT NUMBER & PHASE 08000000401

NOTE:

FOR ACCURATE RIGHT OF WAY DATA, CONTACT
RIGHT OF WAY ENGINEERING AT THE DISTRICT OFFICE.

Dist	COUNTY	ROUTE	POST MILES TOTAL PROJECT	SHEET No.	TOTAL SHEETS
07, 08	LA,SBd	10	44.9/48.3, 0.0/R37.0		

REGISTERED CIVIL ENGINEER DATE

PLANS APPROVAL DATE

REGISTERED PROFESSIONAL ENGINEER — No. Exp. CIVIL — STATE OF CALIFORNIA

THE STATE OF CALIFORNIA OR ITS OFFICERS OR AGENTS SHALL NOT BE RESPONSIBLE FOR THE ACCURACY OR COMPLETENESS OF SCANNED COPIES OF THIS PLAN SHEET.

PARSONS
2201 DUPONT DRIVE
SUITE 200
IRVINE, CA 92612

SAN BERNARDINO
ASSOCIATED GOVERNMENTS
1170 W. 3RD STREET
SAN BERNARDINO, CA 92410

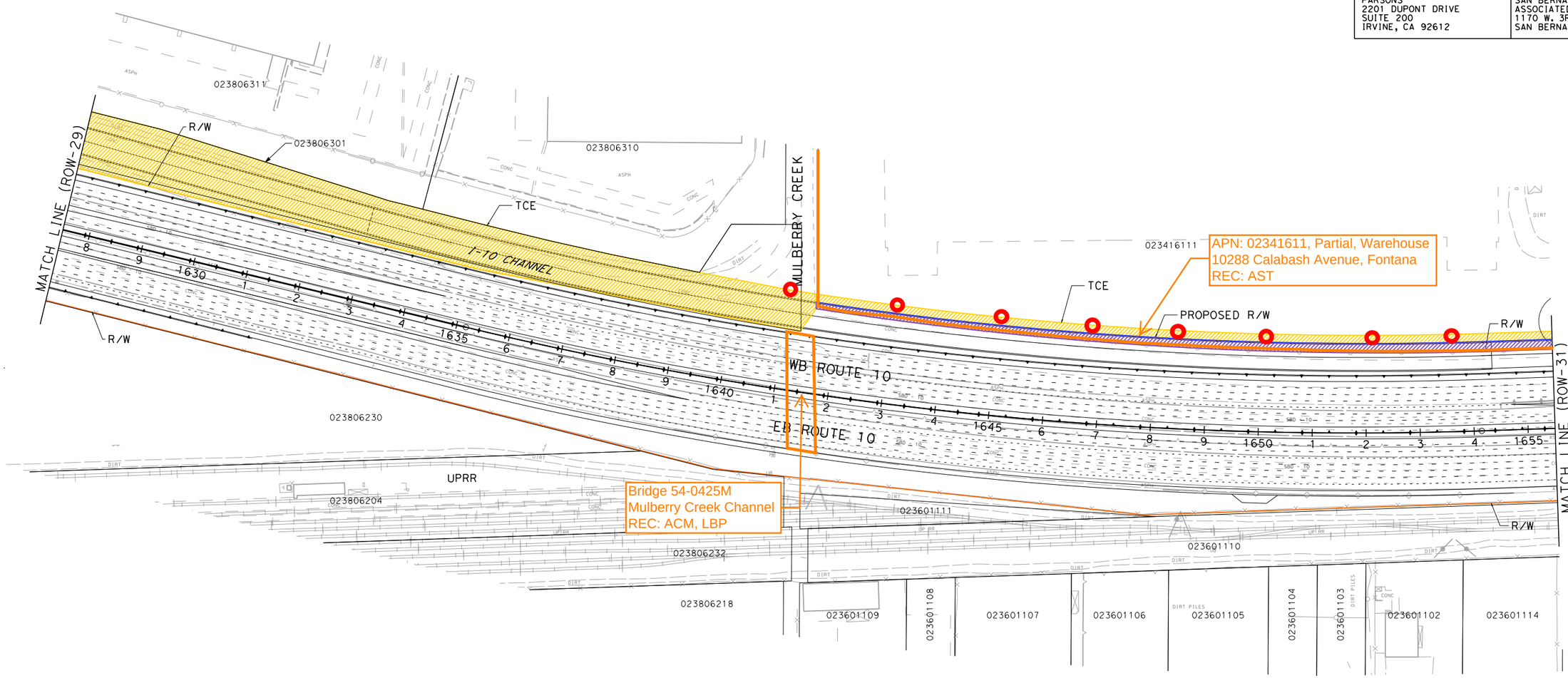

PARCEL DATA

APN	OWNER	LAND USE	TOTAL LOT (AC)	TYPE ACQ	R/W ACQ (SQFT)	TCE ACQ (SQFT)	FOOTING ESMT (SQFT)
023806301	SAN BERANRDINO CO FLOOD CONTROL DIST	VACANT	5.56	-	0	241,286	0
023416111	TRADER JOES COMPANY	GROCERY STORE	24.87	P	21,449	20,246	0
-	CITY OF FONTANA	-	-	P	1,378	1,370	0

I-10 CORRIDOR PROJECT
ALTERNATIVE 3 - EXPRESS LANES

RIGHT OF WAY EXHIBIT

SCALE: 1"=100'

ROW-30

STATE OF CALIFORNIA - DEPARTMENT OF TRANSPORTATION
CONSULTANT FUNCTIONAL SUPERVISOR
CALCULATED-DESIGNED BY
CHECKED BY
REVISED BY
DATE REVISED

LAST REVISION 00-00-00
DATE PLOTTED => 7/1/2014
TIME PLOTTED => 2:53:59 PM

FILE: c:\pw_working\ptgpwise\p0038499\dms55413\80C250ea30.dgn
DATE: 7/1/2014
SCALE: 200.000 FT / in.
PLTDRV: c:\pw_working\ptgpwise\p0038499\dms11231\I-10_STRIPMAPS_pdf_half_size.plt
PENTBL: pw:\\ptxpla02pwint01.parsons.com:PtGPWISE\Documents\I-10_HOV\CAD\STANDARDS\PEN_TBL\I-10.tbl

BORDER LAST REVISED 7/2/2010
USERNAME => p0038499
DGN FILE => c:\pw_working\ptgpwise\p0038499\dms55413\80C250ea30.dgn
RELATIVE BORDER SCALE IS IN INCHES 0 1 2 3
UNIT 0000
PROJECT NUMBER & PHASE 08000000401

NOTE:

FOR ACCURATE RIGHT OF WAY DATA, CONTACT
RIGHT OF WAY ENGINEERING AT THE DISTRICT OFFICE.

Dist	COUNTY	ROUTE	POST MILES TOTAL PROJECT	SHEET No.	TOTAL SHEETS
07, 08	LA,SBd	10	44.9/48.3, 0.0/R37.0		

REGISTERED CIVIL ENGINEER DATE

PLANS APPROVAL DATE

REGISTERED PROFESSIONAL ENGINEER No. Exp. CIVIL STATE OF CALIFORNIA

THE STATE OF CALIFORNIA OR ITS OFFICERS OR AGENTS SHALL NOT BE RESPONSIBLE FOR THE ACCURACY OR COMPLETENESS OF SCANNED COPIES OF THIS PLAN SHEET.

PARSONS
2201 DUPONT DRIVE
SUITE 200
IRVINE, CA 92612

SAN BERNARDINO
ASSOCIATED GOVERNMENTS
1170 W. 3RD STREET
SAN BERNARDINO, CA 92410

PARCEL DATA

APN	OWNER	LAND USE	TOTAL LOT (AC)	TYPE ACQ	R/W ACQ (SQFT)	TCE ACQ (SQFT)	FOOTING ESMT (SQFT)
-	CITY OF FONTANA	-	-	P	1,378	1,370	0
023418112	WERNER ENTERPRISES INC	INDUSTRIAL	23.57	P	38,882	23,336	0
023420113	CAL ESAST NAT LLC	COMMERCIAL	11.67	P	3,302	1,756	0
023420101	VALENTI FRANK P/MARY REV LIV TR 6-6	OFFICE	1.59	F	64,849	0	0
-	CITY OF FONTANA	-	-	P	1,418	902	0

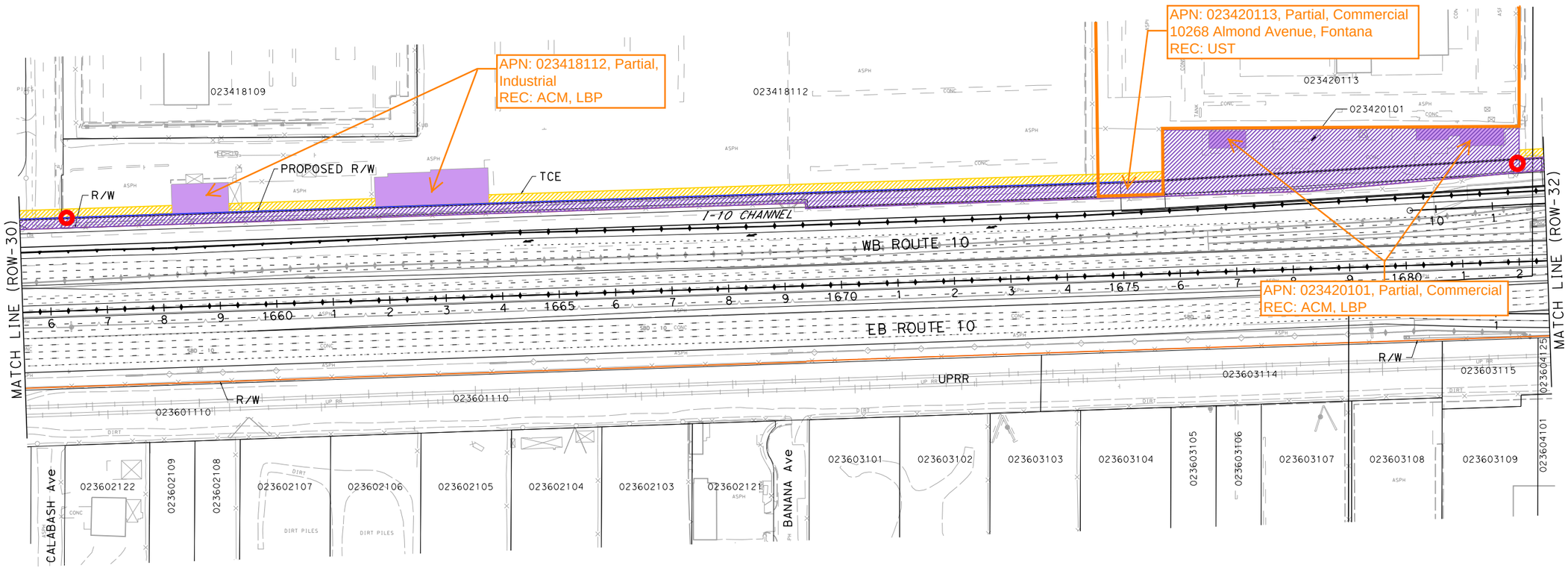

I-10 CORRIDOR PROJECT
ALTERNATIVE 3 - EXPRESS LANES

RIGHT OF WAY EXHIBIT

SCALE: 1"=100'

ROW-31

REVISED BY | DATE REVISED | CALCULATED-DESIGNED BY | CHECKED BY | DISTRICT SUPERVISOR | CONSULTANT FUNCTIONAL SUPERVISOR

STATE OF CALIFORNIA - DEPARTMENT OF TRANSPORTATION

Caltrans

LAST REVISION 00-00-00 | DATE PLOTTED => 7/1/2014 | TIME PLOTTED => 2:54:12 PM

FILE: c:\pw_working\ptgpwise\p0038499\dms55413\80C250ea31.dgn
DATE: 7/1/2014
SCALE: 200.000 FT. / in.
PLTDRV: c:\pw_working\ptgpwise\p0038499\dms11231\I-10_STRIPMAPS_pdf_half_size.plt
PENTBL: pw:\\txpla02pwinf01.parsons.com:PTGPWISE\Documents\I-10_HOV\CAD\STANDARDS\PEN_TBL\I-10.tbl

BORDER LAST REVISED 7/2/2010 | USERNAME => p0038499 | DGN FILE => c:\pw_working\ptgpwise\p0038499\dms55413\80C250ea31.dgn | RELATIVE BORDER SCALE IS IN INCHES 0 1 2 3 | UNIT 0000 | PROJECT NUMBER & PHASE 08000000401

MATCH LINE (L-13)

Dist	COUNTY	ROUTE	POST MILES TOTAL PROJECT	SHEET No.	TOTAL SHEETS
07, 08	LA,SBd	10	44.9/48.3, 0.0/R37.0		

REGISTERED CIVIL ENGINEER DATE

PLANS APPROVAL DATE

REGISTERED PROFESSIONAL ENGINEER No. Exp. CIVIL STATE OF CALIFORNIA

THE STATE OF CALIFORNIA OR ITS OFFICERS OR AGENTS SHALL NOT BE RESPONSIBLE FOR THE ACCURACY OR COMPLETENESS OF SCANNED COPIES OF THIS PLAN SHEET.

PARSONS
2201 DUPONT DRIVE
SUITE 200
IRVINE, CA 92612

SAN BERNARDINO
ASSOCIATED GOVERNMENTS
1170 W. 3RD STREET
SAN BERNARDINO, CA 92410

NOTE:

FOR ACCURATE RIGHT OF WAY DATA, CONTACT RIGHT OF WAY ENGINEERING AT THE DISTRICT OFFICE.

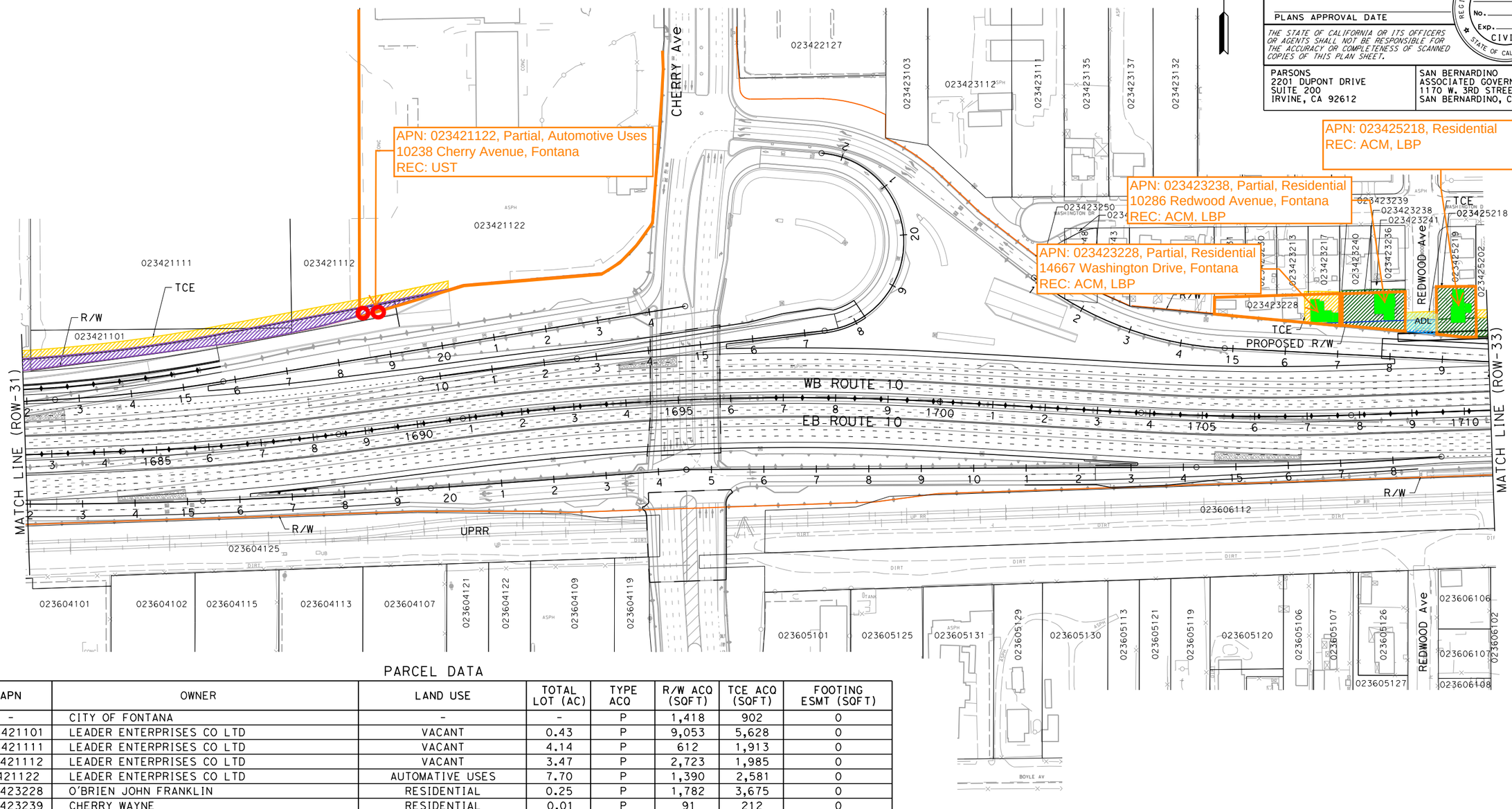

PARCEL DATA

APN	OWNER	LAND USE	TOTAL LOT (AC)	TYPE ACQ	R/W ACQ (SQFT)	TCE ACQ (SQFT)	FOOTING ESMT (SQFT)
-	CITY OF FONTANA	-	-	P	1,418	902	0
023421101	LEADER ENTERPRISES CO LTD	VACANT	0.43	P	9,053	5,628	0
023421111	LEADER ENTERPRISES CO LTD	VACANT	4.14	P	612	1,913	0
023421112	LEADER ENTERPRISES CO LTD	VACANT	3.47	P	2,723	1,985	0
23421122	LEADER ENTERPRISES CO LTD	AUTOMATIVE USES	7.70	P	1,390	2,581	0
023423228	O'BRIEN JOHN FRANKLIN	RESIDENTIAL	0.25	P	1,782	3,675	0
023423239	CHERRY WAYNE	RESIDENTIAL	0.01	P	91	212	0
023423213	CITY OF FONTANA	RESIDENTIAL	0.18	-	0	41	0
023423217	CITY OF FONTANA	RESIDENTIAL	0.17	-	0	272	0
023423238	RENOVA ROBERT M & MARY A	RESIDENTIAL	0.17	P	8,210	0	0
023423240	O'BRIEN JOHN FRANKLIN	RESIDENTIAL	0.17	P	274	11	0
023423241	OBRIEN JOHN & ALYENE	VACANT	0.03	P	275	0	0
-	CITY OF FONTANA	-	-	P	1,476	900	0
023425218	STARLITE MGMT-III LP	RESIDENTIAL	0.27	F	7,026	0	0
023425202	PONCE NELLIE H	RESIDENTIAL	0.37	P	2,645	1,124	0

I-10 CORRIDOR PROJECT
ALTERNATIVE 3 - EXPRESS LANES
RIGHT OF WAY EXHIBIT

SCALE: 1"=100'

REVISED BY | DATE REVISED | CALCULATED-DESIGNED BY | CHECKED BY | CONSULTANT FUNCTIONAL SUPERVISOR

DEPARTMENT OF TRANSPORTATION - DEPARTMENT OF CALIFORNIA

Caltrans

DATE PLOTTED => 7/1/2014
TIME PLOTTED => 2:54:24 PM

NOTE:

FOR ACCURATE RIGHT OF WAY DATA, CONTACT RIGHT OF WAY ENGINEERING AT THE DISTRICT OFFICE.

PARCEL DATA

APN	OWNER	LAND USE	TOTAL LOT (AC)	TYPE ACQ	R/W ACQ (SQFT)	TCE ACQ (SQFT)	FOOTING ESMT (SQFT)
023425202	PONCE NELLIE H	RESIDENTIAL	0.37	P	2,645	1,124	0
023425203	VILLA ARMANDO & LILIANA	RESIDENTIAL	0.37	P	2,645	1,124	0
023425204	HESTER G. WAYNE	RESIDENTIAL	0.36	P	2,645	1,124	0
023425205	GHODSI PARHAM	RESIDENTIAL	0.48	P	3,526	1,499	0
023425206	MUSHEGAIN INDUST PROP LP MUSHEGAIN RICHARD D & LAUR	RESIDENTIAL	1.12	P	8,091	3,441	0
023425207	ROMERO ABEL A & MARIA R	RESIDENTIAL	0.38	P	2,910	1,237	0
023425208	CORTEZ CRYSTAL	RESIDENTIAL	0.38	P	3,374	1,701	0
023425209	MUNDS ROBERT G	RESIDENTIAL	0.37	P	3,438	1,917	0
023425210	MENDOZA ISIDRO SERNA FERNANDO S	RESIDENTIAL	0.37	P	4,459	4,030	0
023425214	IRAHETA URIEL JACINTO BERTHA	RESIDENTIAL	0.37	P	4,143	3,905	0
023425213	CASTILLO BERTHA VIRAMONTES EDGAR	RESIDENTIAL	0.38	P	3,871	3,591	0
023425217	MUSHEGAIN INDUST PROP LP	VACANT	0.55	P	4,591	1,956	0
-	CITY OF FONTANA	-	-	P	2,097	890	0
023517226	FERNANDEZ ROSA & SALVADOR FERNANDEZ JR	RESIDENTIAL	0.64	P	5,475	2,743	0
023517217	ESPARZA J REFUGIO & TERESA	RESIDENTIAL	0.25	P	2,109	1,179	0
023517218	STARLITE MANAGEMENT II	RESIDENTIAL	0.24	P	2,109	900	0
023517210	GARCIA LUPITA	RESIDENTIAL	0.24	P	2,447	864	0
023517219	LOMELI JOSE A LOMELI LAURA A	RESIDENTIAL	0.24	F	11,976	0	0
023517220	FRADKIN HOWARD LIVIING TR (2-1-96) & JOHN A	VACANT	0.27	F	11,700	0	0
023517214	FRADKIN HOWARD LIVIING TR (2-1-96) & JOHN A	MULTI FAMILY RESIDENTIAL	0.31	F	11,313	0	0
023517215	ORTIZ GERTRUDE R & PABLO	RESIDENTIAL	0.28	P	2,810	1,236	0
023517224	YESCAS BARBARA	VACANT	0.23	P	2,103	898	0
023517225	YESCAS BARBARA	VACANT	0.21	P	2,102	898	0
023517222	YESCAS BARBARA	RESIDENTIAL	0.34	P	3,423	1,321	0
023517223	DE LA CRUZ GUSTAVO	VACANT	0.42	F	19,671	0	0
023517209	DE LA CRUZ GUSTAVO	RESIDENTIAL	0.22	F	9,456	0	0
023517208	GUTIERREZ SABRENDA L & ELIAS	RESIDENTIAL	0.36	P	3,593	1,436	0
023517201	MURRIETA FRANCISCO JAVIER PAEZ GARCIA LILIAN DEL SOCORRO	RESIDENTIAL	0.51	F	22,591	0	0
-	CITY OF FONTANA	-	-	P	2,107	900	0
023518214	ESPINOZA ARNOLDO	VACANT	0.45	P	3,882	2,382	0
023518215	ESPINOZA ARNOLDO	RESIDENTIAL	0.29	P	4,894	4,301	0
023518211	ESPINOZA ELIZABETH	VACANT	0.25	P	2,106	915	0
023518210	ESPINOZA ARNOLDO	RESIDENTIAL	0.23	P	3,113	2,233	0

Dist	COUNTY	ROUTE	POST MILES TOTAL PROJECT	SHEET No.	TOTAL SHEETS
07, 08	LA,SBd	10	44.9/48.3, 0.0/R37.0		

REGISTERED CIVIL ENGINEER DATE

PLANS APPROVAL DATE

REGISTERED PROFESSIONAL ENGINEER — No. Exp. CIVIL — STATE OF CALIFORNIA

THE STATE OF CALIFORNIA OR ITS OFFICERS OR AGENTS SHALL NOT BE RESPONSIBLE FOR THE ACCURACY OR COMPLETENESS OF SCANNED COPIES OF THIS PLAN SHEET.

PARSONS
2201 DUPONT DRIVE
SUITE 200
IRVINE, CA 92612

SAN BERNARDINO ASSOCIATED GOVERNMENTS
1170 W. 3RD STREET
SAN BERNARDINO, CA 92410

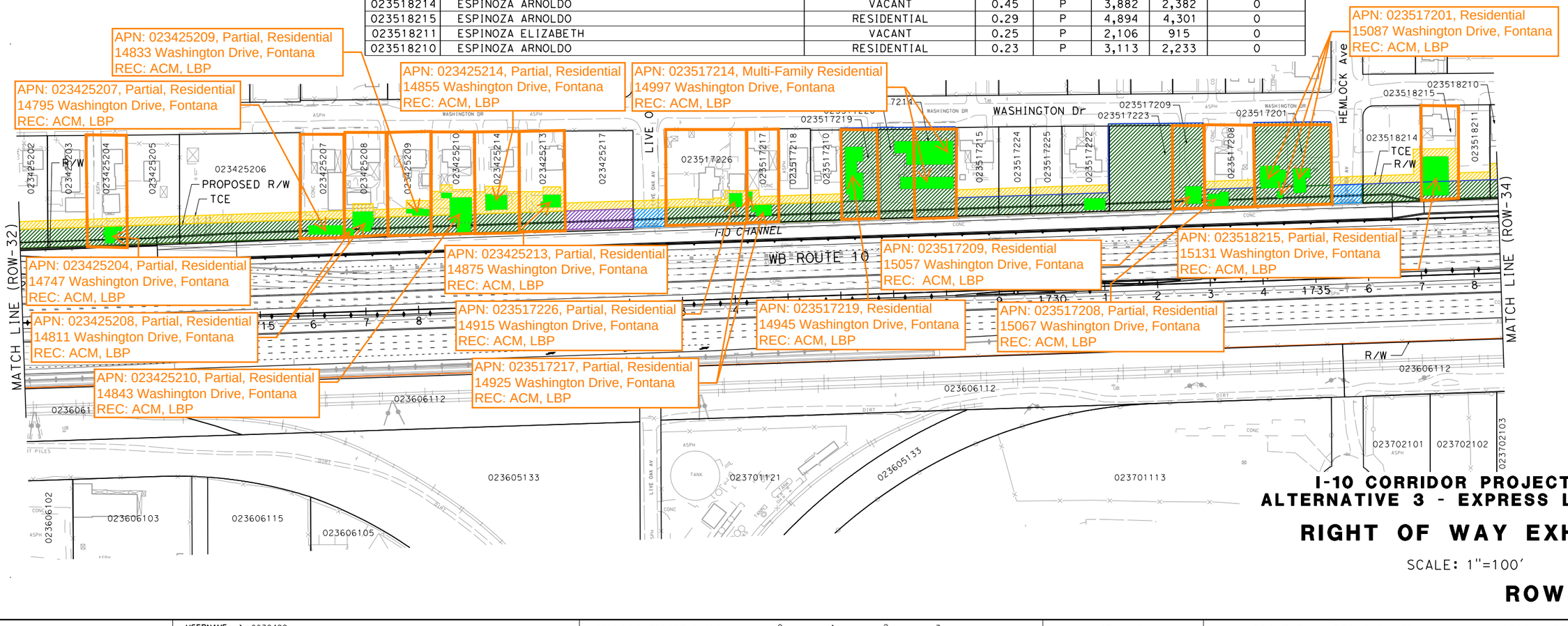

I-10 CORRIDOR PROJECT
ALTERNATIVE 3 - EXPRESS LANES

RIGHT OF WAY EXHIBIT

SCALE: 1"=100'

ROW-33

REVISED BY | DATE REVISED

CALCULATED-DESIGNED BY | CHECKED BY

CONSULTANT FUNCTIONAL SUPERVISOR

STATE OF CALIFORNIA - DEPARTMENT OF TRANSPORTATION

Caltrans

FILE: c:\pw_working\ptgpwise\p0038499\dms55413\80C250ea33.dgn
DATE: 7/7/2014
SCALE: 200.000 FT. / in.
PLTDRV: c:\pw_working\ptgpwise\p0038499\dms11231\I-10_STRIPMAPS_pdf_half_size.plt
PENTBL: pw:\\txplo02pwinf01.parsons.com:PTGPWISE\Documents\I-10_HOV\CADSTANDARDS\PEN_TBL\I-10.tbl

LAST REVISION | DATE PLOTTED => 7/1/2014 | TIME PLOTTED => 4:00:58 PM | 00-00-00

BORDER LAST REVISED 7/2/2010 | USERNAME => p0038499 | DGN FILE => c:\pw_working\ptgpwise\p0038499\dms55413\80C250ea33.dgn | RELATIVE BORDER SCALE IS IN INCHES 0 1 2 3 | UNIT 0000 | PROJECT NUMBER & PHASE 08000000401

Dist	COUNTY	ROUTE	POST MILES TOTAL PROJECT	SHEET No.	TOTAL SHEETS
07, 08	LA,SBd	10	44.9/48.3, 0.0/R37.0		

REGISTERED CIVIL ENGINEER DATE

PLANS APPROVAL DATE

REGISTERED PROFESSIONAL ENGINEER No. Exp. CIVIL STATE OF CALIFORNIA

THE STATE OF CALIFORNIA OR ITS OFFICERS OR AGENTS SHALL NOT BE RESPONSIBLE FOR THE ACCURACY OR COMPLETENESS OF SCANNED COPIES OF THIS PLAN SHEET.

PARSONS
2201 DUPONT DRIVE
SUITE 200
IRVINE, CA 92612

SAN BERNARDINO
ASSOCIATED GOVERNMENTS
1170 W. 3RD STREET
SAN BERNARDINO, CA 92410

NOTE:

FOR ACCURATE RIGHT OF WAY DATA, CONTACT
RIGHT OF WAY ENGINEERING AT THE DISTRICT OFFICE.

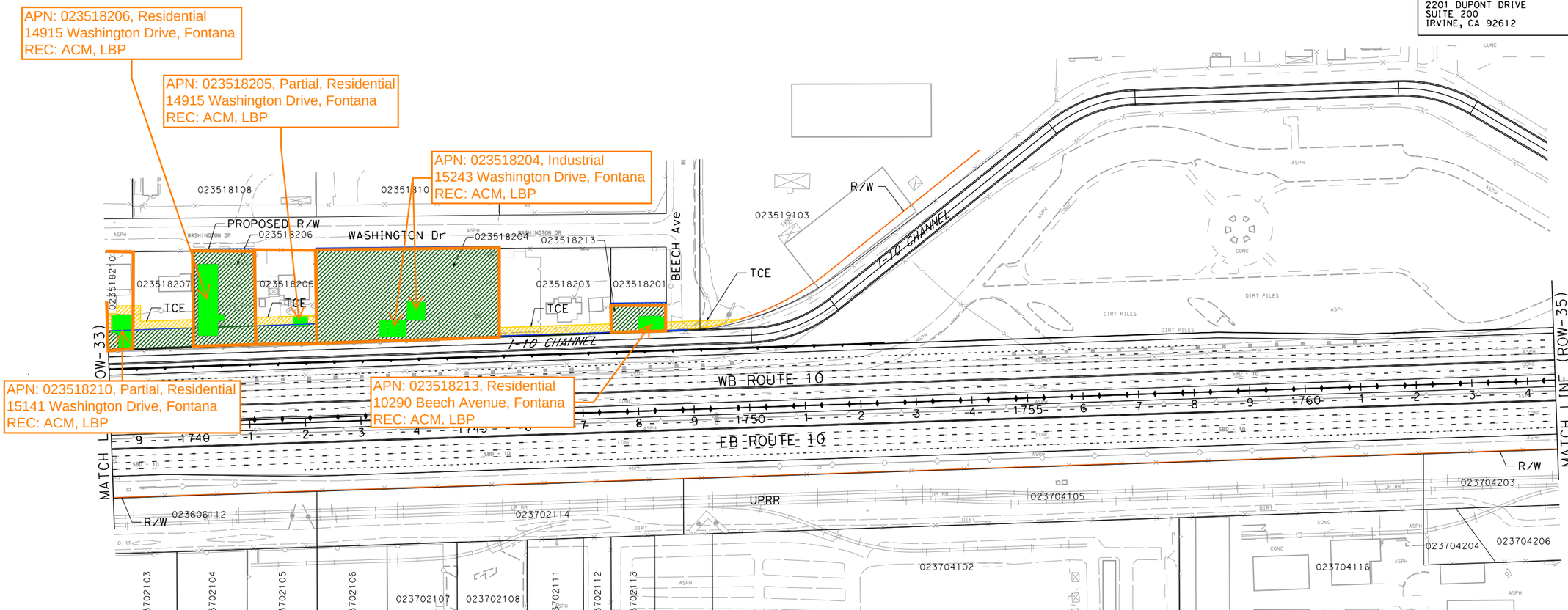

PARCEL DATA

APN	OWNER	LAND USE	TOTAL LOT (AC)	TYPE ACQ	R/W ACQ (SQFT)	TCE ACQ (SQFT)	FOOTING ESMT (SQFT)
023518210	ESPINOZA ARNOLDO	RESIDENTIAL	0.23	P	3,113	2,233	0
023518207	AYALA DAVID	RESIDENTIAL	0.43	P	3,965	2,012	0
023518206	SHANTI TRUST 1-16-06	MULTI FAMILY RESIDENTIAL	0.43	F	19,263	0	0
023518205	GALVAN LEO B & MARGARET	RESIDENTIAL	0.43	P	4,287	1,652	0
023518204	MCLOUGHLIN FAMILY TRUST 8/11/99	INDUSTRIAL	1.40	F	55,215	0	0
023518203	MCLOUGHLIN FAMILY TRUST 8/11/99	AUTOMOTIVE USES	0.73	P	438	3,001	0
023518201	MCLOUGHLIN FAMILY TRUST 8/11/99	VACANT	0.24	P	401	0	0
023518213	BENITEZ MARIO A & MARTHA A	RESIDENTIAL	0.11	F	4,855	0	0
-	CITY OF FONTANA	-	-	P	38	887	0
023519103	101 VFI LLC	COMMERCIAL	6.32	-	0	569	0

I-10 CORRIDOR PROJECT
ALTERNATIVE 3 - EXPRESS LANES

RIGHT OF WAY EXHIBIT

SCALE: 1"=100'

ROW-34

REVISED BY | DATE REVISED

CALCULATED-DESIGNED BY | CHECKED BY

CONSULTANT FUNCTIONAL SUPERVISOR

STATE OF CALIFORNIA - DEPARTMENT OF TRANSPORTATION

Caltrans

LAST REVISION 00-00-00 | DATE PLOTTED => 7/1/2014 | TIME PLOTTED => 2:54:49 PM

FILE: c:\pw_working\ptgpwise\p0038499\dms55413\80C250ea34.dgn
USER: p0038499
SCALE: 200.000 FT. / in.
PLTDRV: c:\pw_working\ptgpwise\p0038499\dms11231\I-10_STRIPMAPS_pdf_half_size.plt
PENTBL: pw:\\txpla02pwinf01.parsons.com:PTGPWISE\Documents\I-10_HOV\CAD\STANDARDS\PEN_TBL\I-10.tbl

BORDER LAST REVISED 7/2/2010 | USERNAME => p0038499 | DGN FILE => c:\pw_working\ptgpwise\p0038499\dms55413\80C250ea34.dgn | RELATIVE BORDER SCALE IS IN INCHES 0 1 2 3 | UNIT 0000 | PROJECT NUMBER & PHASE 08000000401

NOTE:

FOR ACCURATE RIGHT OF WAY DATA, CONTACT
RIGHT OF WAY ENGINEERING AT THE DISTRICT OFFICE.

Dist	COUNTY	ROUTE	POST MILES TOTAL PROJECT	SHEET No.	TOTAL SHEETS
07, 08	LA,SBd	10	44.9/48.3, 0.0/R37.0		

REGISTERED CIVIL ENGINEER DATE

PLANS APPROVAL DATE

REGISTERED PROFESSIONAL ENGINEER — No. Exp. CIVIL — STATE OF CALIFORNIA

THE STATE OF CALIFORNIA OR ITS OFFICERS OR AGENTS SHALL NOT BE RESPONSIBLE FOR THE ACCURACY OR COMPLETENESS OF SCANNED COPIES OF THIS PLAN SHEET.

PARSONS
2201 DUPONT DRIVE
SUITE 200
IRVINE, CA 92612

SAN BERNARDINO
ASSOCIATED GOVERNMENTS
1170 W. 3RD STREET
SAN BERNARDINO, CA 92410

APN: 023522153, Partial, Automotive Uses
16005 Valley Boulevard, Fontana
REC: AST

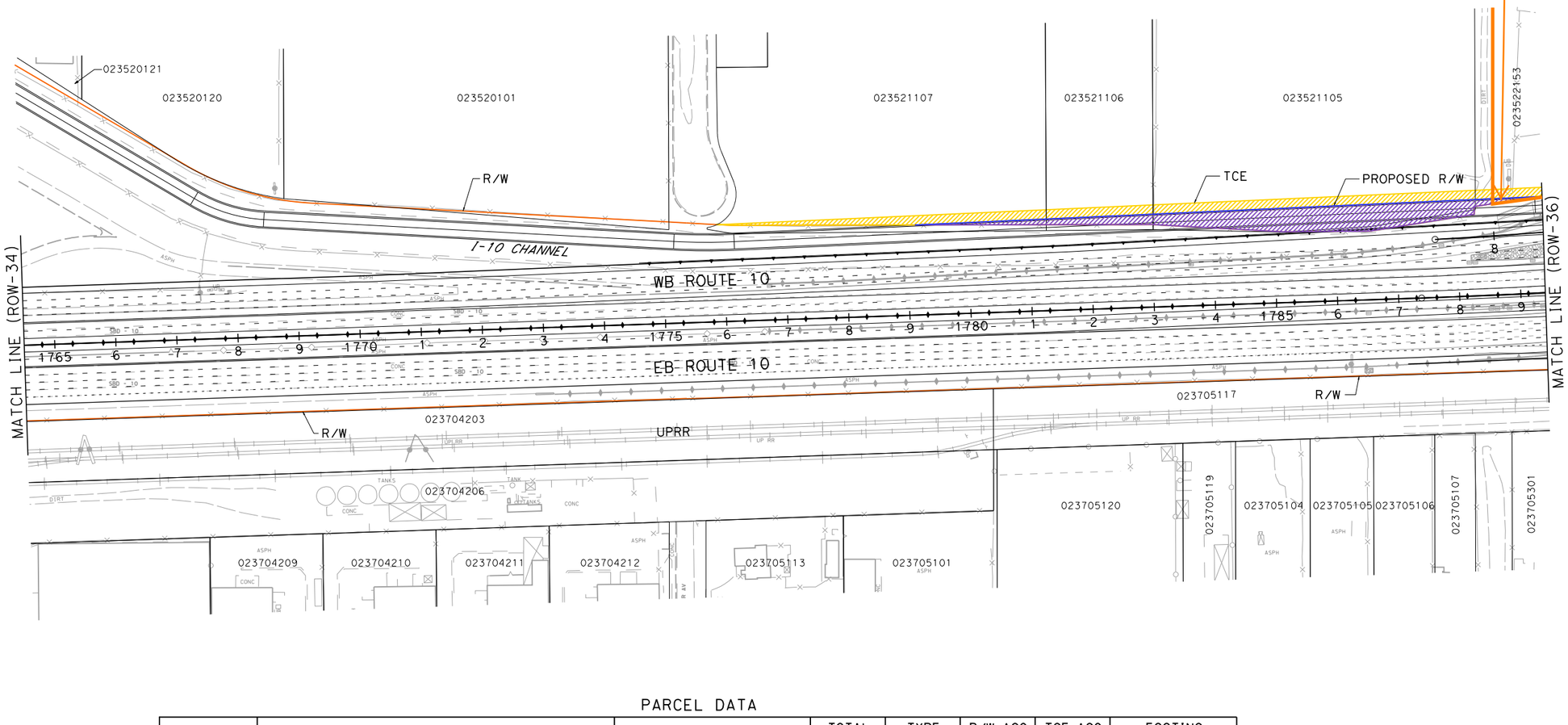

PARCEL DATA

APN	OWNER	LAND USE	TOTAL LOT (AC)	TYPE ACQ	R/W ACQ (SQFT)	TCE ACQ (SQFT)	FOOTING ESMT (SQFT)
023521107	WIENER FAM REV TR (SURVIVOR TR) 5-3	VACANT	6.54	P	1,000	5,797	0
023521106	WIENER FAM REV TR (SURVIVOR TR) 5-3	VACANT	2.14	P	2,294	2,625	0
023521105	WIENER FAM REV TR - SURVIVORS TRUST WIENE	VACANT	6.53	P	17,580	7,917	0
-	CITY OF FONTANA	-	-	P	289	447	0
023522153	SUNRISE MANAGEMENT LLC	AUTOMOTIVE USES	18.34	P	271	2,215	0

I-10 CORRIDOR PROJECT
ALTERNATIVE 3 - EXPRESS LANES

RIGHT OF WAY EXHIBIT

SCALE: 1"=100'

ROW-35

REVISED BY | DATE REVISED
CALCULATED-DESIGNED BY | CHECKED BY
CONSULTANT FUNCTIONAL SUPERVISOR
STATE OF CALIFORNIA - DEPARTMENT OF TRANSPORTATION
Caltrans

FILE: c:\pw_working\ptgpwise\p0038499\dms55413\80C250ea35.dgn
DATE: 7/7/2014
SCALE: 200.000 FT. / in.
PLTDRV: c:\pw_working\ptgpwise\p0038499\dms11231\I-10_STRIPMAPS_pdf_half_size.plt
PENTBL: pw:\\txplo02pwinf01.parsons.com:PTGPWISE\Documents\I-10_HOV\CAD\STANDARDS\PEN_TBL\I-10.tbl

LAST REVISION 00-00-00 | DATE PLOTTED => 7/1/2014 | TIME PLOTTED => 2:54:58 PM

BORDER LAST REVISED 7/2/2010 | USERNAME => p0038499 | DGN FILE => c:\pw_working\ptgpwise\p0038499\dms55413\80C250ea35.dgn | RELATIVE BORDER SCALE IS IN INCHES 0 1 2 3 | UNIT 0000 | PROJECT NUMBER & PHASE 08000000401

NOTE:

FOR ACCURATE RIGHT OF WAY DATA, CONTACT
RIGHT OF WAY ENGINEERING AT THE DISTRICT OFFICE.

Dist	COUNTY	ROUTE	POST MILES TOTAL PROJECT	SHEET No.	TOTAL SHEETS
07, 08	LA,SBd	10	44.9/48.3, 0.0/R37.0		

REGISTERED CIVIL ENGINEER DATE

PLANS APPROVAL DATE

REGISTERED PROFESSIONAL ENGINEER — No. Exp. CIVIL — STATE OF CALIFORNIA

THE STATE OF CALIFORNIA OR ITS OFFICERS OR AGENTS SHALL NOT BE RESPONSIBLE FOR THE ACCURACY OR COMPLETENESS OF SCANNED COPIES OF THIS PLAN SHEET.

PARSONS
2201 DUPONT DRIVE
SUITE 200
IRVINE, CA 92612

SAN BERNARDINO
ASSOCIATED GOVERNMENTS
1170 W. 3RD STREET
SAN BERNARDINO, CA 92410

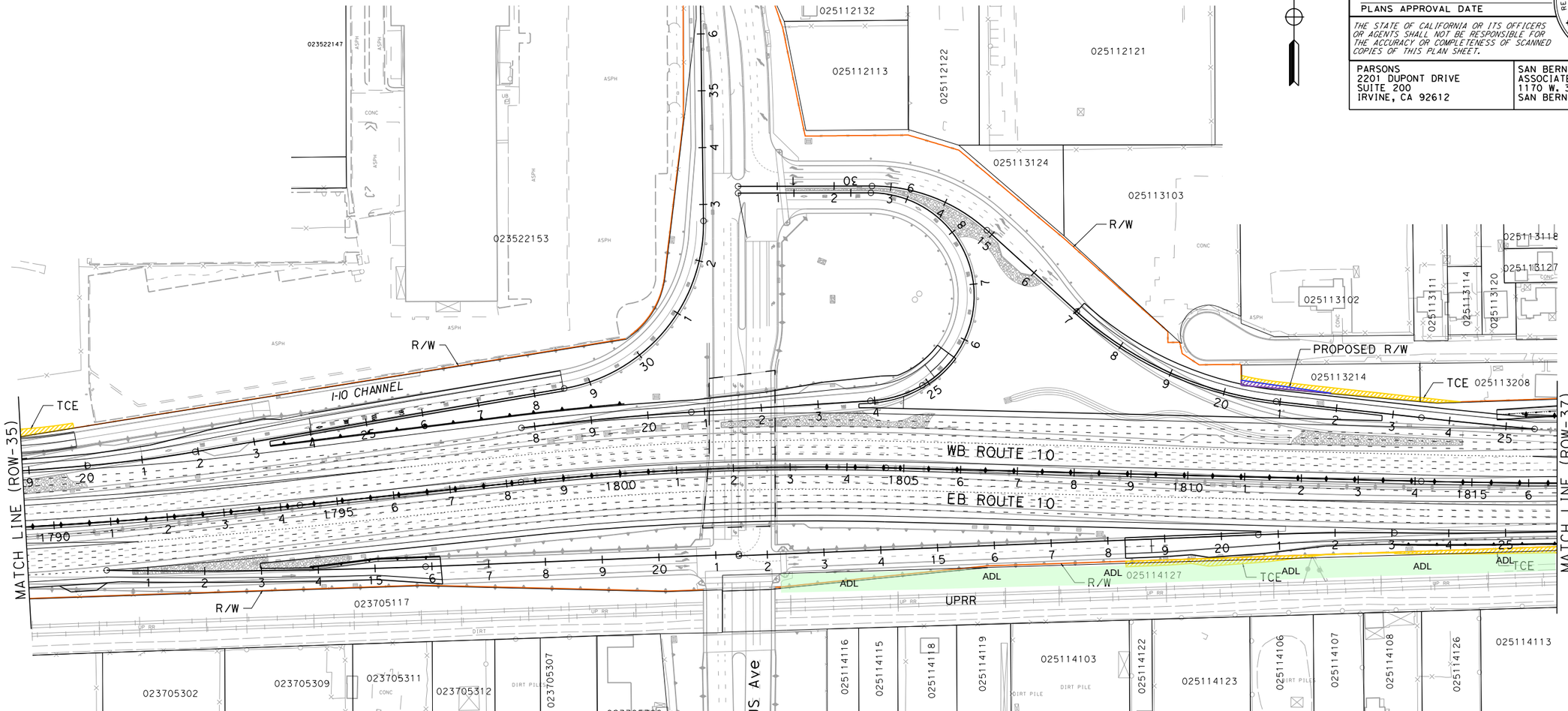

PARCEL DATA

APN	OWNER	LAND USE	TOTAL LOT (AC)	TYPE ACQ	R/W ACQ (SQFT)	TCE ACQ (SQFT)	FOOTING ESMT (SQFT)
023522153	SUNRISE MANAGEMENT LLC	AUTOMOTIVE USES	18.34	P	271	2,215	0
025113214	BUSH DUNCAN T & KATHERYN A	VACANT	0.36	P	689	2,484	0
025113208	GARCIA ANDRES	RESIDENTIAL	0.48	-	0	301	0
025114127	SOUTHERN PACIFIC TRANSPORTATION CO	VACANT	3.34	-	0	43,278	4,232

I-10 CORRIDOR PROJECT
ALTERNATIVE 3 - EXPRESS LANES
RIGHT OF WAY EXHIBIT

SCALE: 1"=100'

ROW-36

REVISED BY | DATE REVISED
CALCULATED-DESIGNED BY | CHECKED BY
SUPERVISOR | CONSULTANT FUNCTIONAL
STATE OF CALIFORNIA - DEPARTMENT OF TRANSPORTATION

Caltrans

FILE: c:\pw_working\ptgpwise\p0038499\dms55413\80C250ea36.dgn
DATE: 7/1/2014
SCALE: 200.000 FT. / in.
PLTDRV: c:\pw_working\ptgpwise\p0038499\dms11231\I-10_STRIPMAPS_pdf_half_size.plt
PENTBL: pw:\\xpia02pwfn01.parsons.com:PTGPWISE\Documents\I-10_HOV\CAD\STANDARDS\PEN_TBL\I-10.tbl

LAST REVISION | DATE PLOTTED => 7/1/2014
00-00-00 | TIME PLOTTED => 2:55:07 PM

BORDER LAST REVISED 7/2/2010 | USERNAME => p0038499 | DGN FILE => c:\pw_working\ptgpwise\p0038499\dms55413\80C250ea36.dgn | RELATIVE BORDER SCALE IS IN INCHES 0 1 2 3 | UNIT 0000 | PROJECT NUMBER & PHASE 08000000401

NOTE:

FOR ACCURATE RIGHT OF WAY DATA, CONTACT
RIGHT OF WAY ENGINEERING AT THE DISTRICT OFFICE.

Dist	COUNTY	ROUTE	POST MILES TOTAL PROJECT	SHEET No.	TOTAL SHEETS
07, 08	LA,SBd	10	44.9/48.3, 0.0/R37.0		

REGISTERED CIVIL ENGINEER DATE

PLANS APPROVAL DATE

REGISTERED PROFESSIONAL ENGINEER No. Exp. CIVIL STATE OF CALIFORNIA

THE STATE OF CALIFORNIA OR ITS OFFICERS OR AGENTS SHALL NOT BE RESPONSIBLE FOR THE ACCURACY OR COMPLETENESS OF SCANNED COPIES OF THIS PLAN SHEET.

PARSONS
2201 DUPONT DRIVE
SUITE 200
IRVINE, CA 92612

SAN BERNARDINO
ASSOCIATED GOVERNMENTS
1170 W. 3RD STREET
SAN BERNARDINO, CA 92410

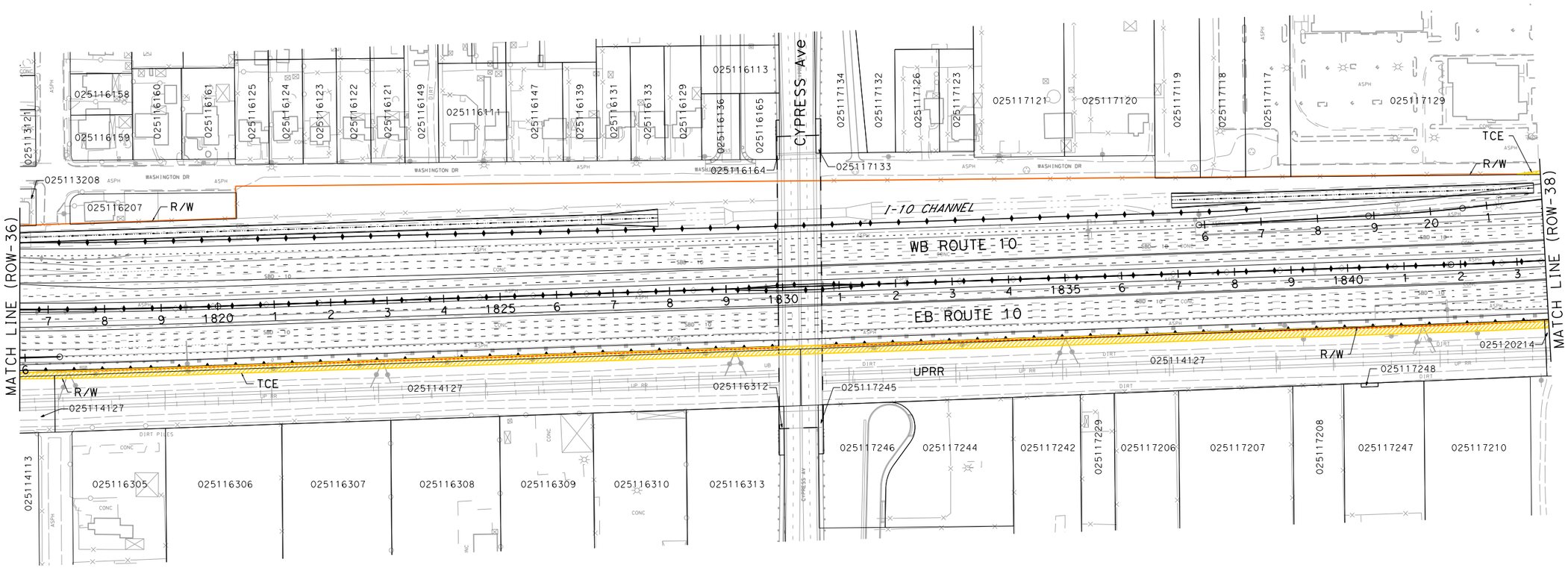

PARCEL DATA

APN	OWNER	LAND USE	TOTAL LOT (AC)	TYPE ACQ	R/W ACQ (SQFT)	TCE ACQ (SQFT)	FOOTING ESMT (SQFT)
025114127	SOUTHERN PACIFIC TRANSPORTATION CO	VACANT	3.34	-	0	43,278	4,232
025120214	SOUTHERN PACIFIC TRANSPORTATION CO	VACANT	1.47	-	0	3,617	1
025117129	BARALAT COMPANY THE	RETAIL SALES	3.64	-	0	135	0

I-10 CORRIDOR PROJECT
ALTERNATIVE 3 - EXPRESS LANES

RIGHT OF WAY EXHIBIT

SCALE: 1"=100'

ROW-37

REVISED BY | DATE REVISED

CALCULATED-
DESIGNED BY

CHECKED BY

CONSULTANT FUNCTIONAL SUPERVISOR

STATE OF CALIFORNIA - DEPARTMENT OF TRANSPORTATION

Caltrans

LAST REVISION | DATE PLOTTED => 7/1/2014
00-00-00 | TIME PLOTTED => 2:55:16 PM

FILE: c:\pw_working\ptgpwise\p0038499\dms55413\80C250ea37.dgn
DATE: 7/1/2014
SCALE: 200.000 FT / in.
PLTDRV: c:\pw_working\ptgpwise\p0038499\dms11231\I-10_STRIPMAPS_pdf_half_size.plt
PENTBL: pw:\\txpla02pwint01.parsons.com:PtGPWISE\Documents\I-10_HOV\CAD\STANDARDS\PEN_TBL\I-10.tbl

BORDER LAST REVISED 7/2/2010

USERNAME => p0038499
DGN FILE => c:\pw_working\ptgpwise\p0038499\dms55413\80C250ea37.dgn

RELATIVE BORDER SCALE IS IN INCHES 0 1 2 3

UNIT 0000

PROJECT NUMBER & PHASE 08000000401

NOTE:

FOR ACCURATE RIGHT OF WAY DATA, CONTACT
RIGHT OF WAY ENGINEERING AT THE DISTRICT OFFICE.

Dist	COUNTY	ROUTE	POST MILES TOTAL PROJECT	SHEET No.	TOTAL SHEETS
07, 08	LA,SBd	10	44.9/48.3, 0.0/R37.0		

REGISTERED CIVIL ENGINEER DATE

PLANS APPROVAL DATE

REGISTERED PROFESSIONAL ENGINEER — No. Exp. CIVIL — STATE OF CALIFORNIA

THE STATE OF CALIFORNIA OR ITS OFFICERS OR AGENTS SHALL NOT BE RESPONSIBLE FOR THE ACCURACY OR COMPLETENESS OF SCANNED COPIES OF THIS PLAN SHEET.

PARSONS
2201 DUPONT DRIVE
SUITE 200
IRVINE, CA 92612

SAN BERNARDINO
ASSOCIATED GOVERNMENTS
1170 W. 3RD STREET
SAN BERNARDINO, CA 92410

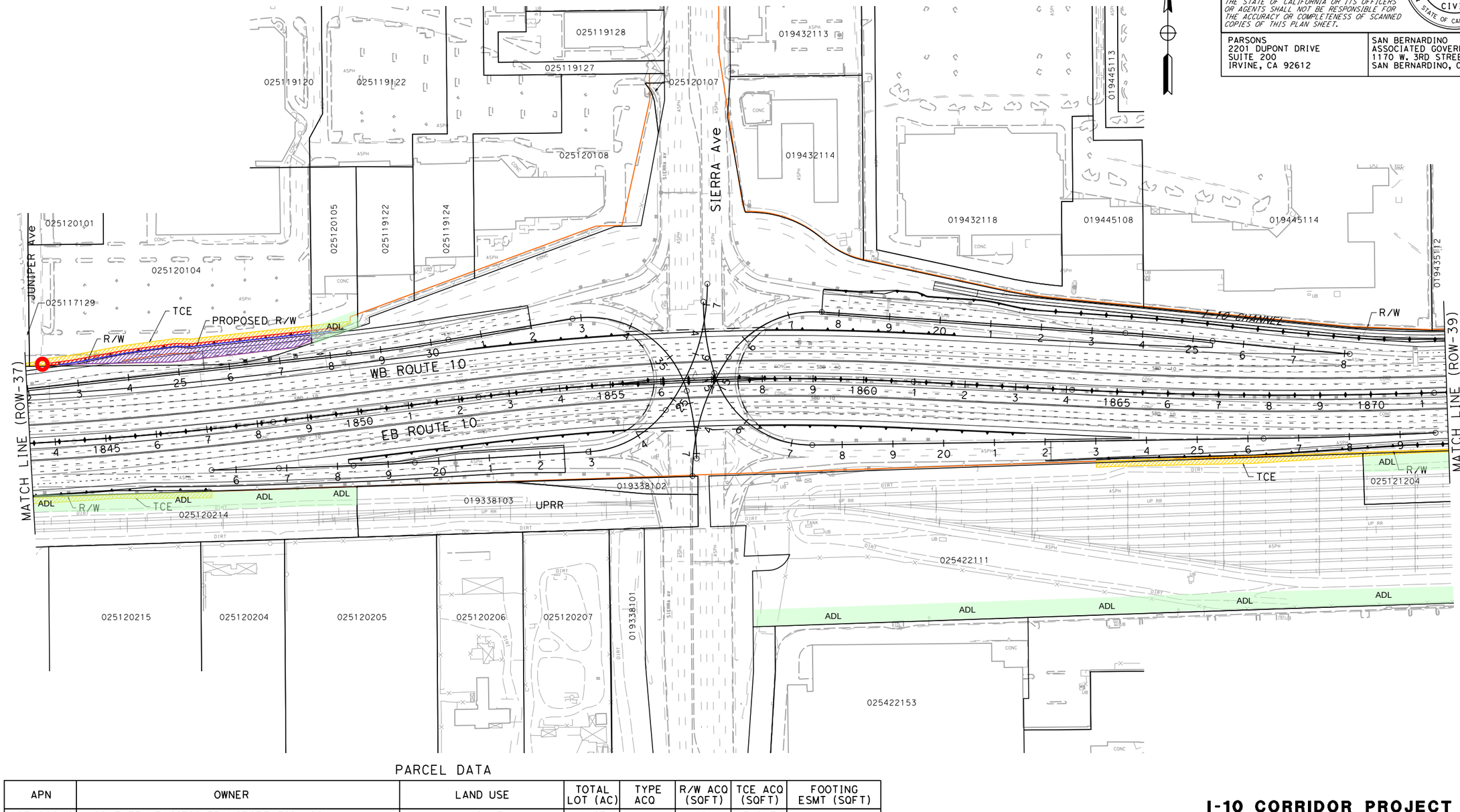

PARCEL DATA

APN	OWNER	LAND USE	TOTAL LOT (AC)	TYPE ACQ	R/W ACQ (SQFT)	TCE ACQ (SQFT)	FOOTING ESMT (SQFT)
025120214	SOUTHERN PACIFIC TRANSPORTATION CO	VACANT	1.47	-	0	3,617	1
025117129	BARALAT COMPANY THE	RETAIL SALES	3.64	-	0	135	0
025120104	BARALAT COMPANY THE	RECREATIONAL	4.22	P	10,377	8,142	2,871
025120105	BARALAT COMPANY THE	VACANT	0.73	P	270	934	268
025422111	SOUTHERN PACIFIC TRANSPORTATION CO	VACANT	25.72	-	0	6,290	215
025121204	SOUTHERN PACIFIC CO	VACANT	3.06	-	0	7,931	0

I-10 CORRIDOR PROJECT
ALTERNATIVE 3 - EXPRESS LANES
RIGHT OF WAY EXHIBIT

SCALE: 1"=100'

ROW-38

REVISED BY | DATE REVISED | CALCULATED-DESIGNED BY | CHECKED BY | CONSULTANT FUNCTIONAL SUPERVISOR

STATE OF CALIFORNIA - DEPARTMENT OF TRANSPORTATION

Gibbs

FILE: c:\pw_working\ptgpwise\p0038499\dms55413\80C250ea38.dgn
DATE: 7/1/2014
SCALE: 200.000 FT / in.
PLTDRV: c:\pw_working\ptgpwise\p0038499\dms11231\I-10_STRIPMAPS_pdf_half_sized.plt
PENTBL: pw:\\tpxloa02pwint01.parsons.com:PtGPWISE\Documents\I-10_HOV\CAD\STANDARDS\PEN_TBL\I-10.tbl

DATE PLOTTED => 7/1/2014
TIME PLOTTED => 2:55:24 PM
LAST REVISION 00-00-00

BORDER LAST REVISED 7/2/2010 | USERNAME => p0038499 | DGN FILE => c:\pw_working\ptgpwise\p0038499\dms55413\80C250ea38.dgn | RELATIVE BORDER SCALE IS IN INCHES 0 1 2 3 | UNIT 0000 | PROJECT NUMBER & PHASE 08000000401

Dist	COUNTY	ROUTE	POST MILES TOTAL PROJECT	SHEET No.	TOTAL SHEETS
07, 08	LA,SBd	10	44.9/48.3, 0.0/R37.0		

REGISTERED CIVIL ENGINEER DATE

PLANS APPROVAL DATE

REGISTERED PROFESSIONAL ENGINEER — No. Exp. CIVIL — STATE OF CALIFORNIA

THE STATE OF CALIFORNIA OR ITS OFFICERS OR AGENTS SHALL NOT BE RESPONSIBLE FOR THE ACCURACY OR COMPLETENESS OF SCANNED COPIES OF THIS PLAN SHEET.

PARSONS
2201 DUPONT DRIVE
SUITE 200
IRVINE, CA 92612

SAN BERNARDINO
ASSOCIATED GOVERNMENTS
1170 W. 3RD STREET
SAN BERNARDINO, CA 92410

NOTE:

FOR ACCURATE RIGHT OF WAY DATA, CONTACT
RIGHT OF WAY ENGINEERING AT THE DISTRICT OFFICE.

PARCEL DATA

APN	OWNER	LAND USE	TOTAL LOT (AC)	TYPE ACQ	R/W ACQ (SQFT)	TCE ACQ (SQFT)	FOOTING ESMT (SQFT)
025121204	SOUTHERN PACIFIC CO	VACANT	3.06	-	0	7,931	0
025211203	SOUTHERN PACIFIC CO	VACANT	0.62	-	0	1,980	0

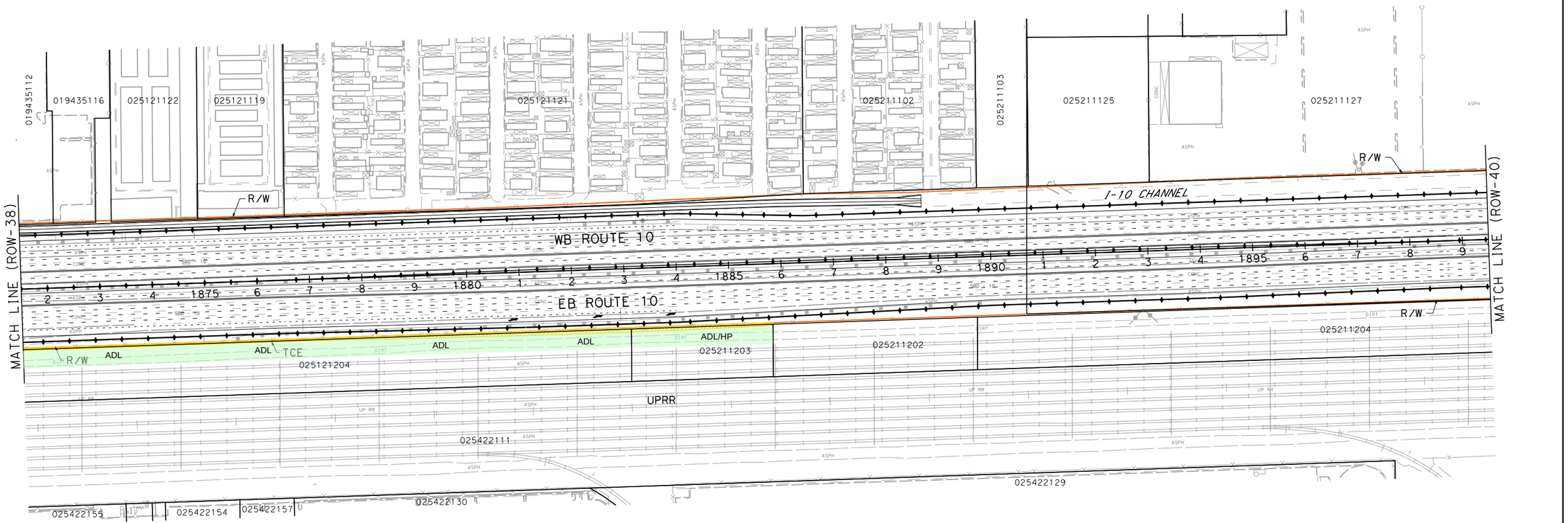

I-10 CORRIDOR PROJECT
ALTERNATIVE 3 - EXPRESS LANES

RIGHT OF WAY EXHIBIT

SCALE: 1"=100'

ROW-39

REVISED BY | DATE REVISED

CALCULATED-DESIGNED BY | CHECKED BY

SUPERVISOR

CONSULTANT FUNCTIONAL

STATE OF CALIFORNIA - DEPARTMENT OF TRANSPORTATION

Caltrans

FILE: c:\pw_working\ptgpwise\p0038499\dms55413\80C250ea39.dgn
DATE: 7/1/2014
SCALE: 200.000 FT / in.
PLTDRV: c:\pw_working\ptgpwise\p0038499\dms11231\I-10_STRIPMAPS_pdf_half_size.plt
PENTBL: pw:\\txpla02pwint01.parsons.com:PtGPWISE\Documents\I-10_HOV\CAD\STANDARDS\PEN_TBL\I-10.tbl

LAST REVISION 00-00-00 | DATE PLOTTED => 7/1/2014 | TIME PLOTTED => 2:55:32 PM

BORDER LAST REVISED 7/2/2010 | USERNAME => p0038499 | DGN FILE => c:\pw_working\ptgpwise\p0038499\dms55413\80C250ea39.dgn | RELATIVE BORDER SCALE IS IN INCHES 0 1 2 3 | UNIT 0000 | PROJECT NUMBER & PHASE 08000000401

Dist	COUNTY	ROUTE	POST MILES TOTAL PROJECT	SHEET No.	TOTAL SHEETS
07, 08	LA,SBd	10	44.9/48.3, 0.0/R37.0		

REGISTERED CIVIL ENGINEER DATE

PLANS APPROVAL DATE

REGISTERED PROFESSIONAL ENGINEER No. Exp. CIVIL STATE OF CALIFORNIA

THE STATE OF CALIFORNIA OR ITS OFFICERS OR AGENTS SHALL NOT BE RESPONSIBLE FOR THE ACCURACY OR COMPLETENESS OF SCANNED COPIES OF THIS PLAN SHEET.

PARSONS
2201 DUPONT DRIVE
SUITE 200
IRVINE, CA 92612

SAN BERNARDINO
ASSOCIATED GOVERNMENTS
1170 W. 3RD STREET
SAN BERNARDINO, CA 92410

NOTE:

FOR ACCURATE RIGHT OF WAY DATA, CONTACT
RIGHT OF WAY ENGINEERING AT THE DISTRICT OFFICE.

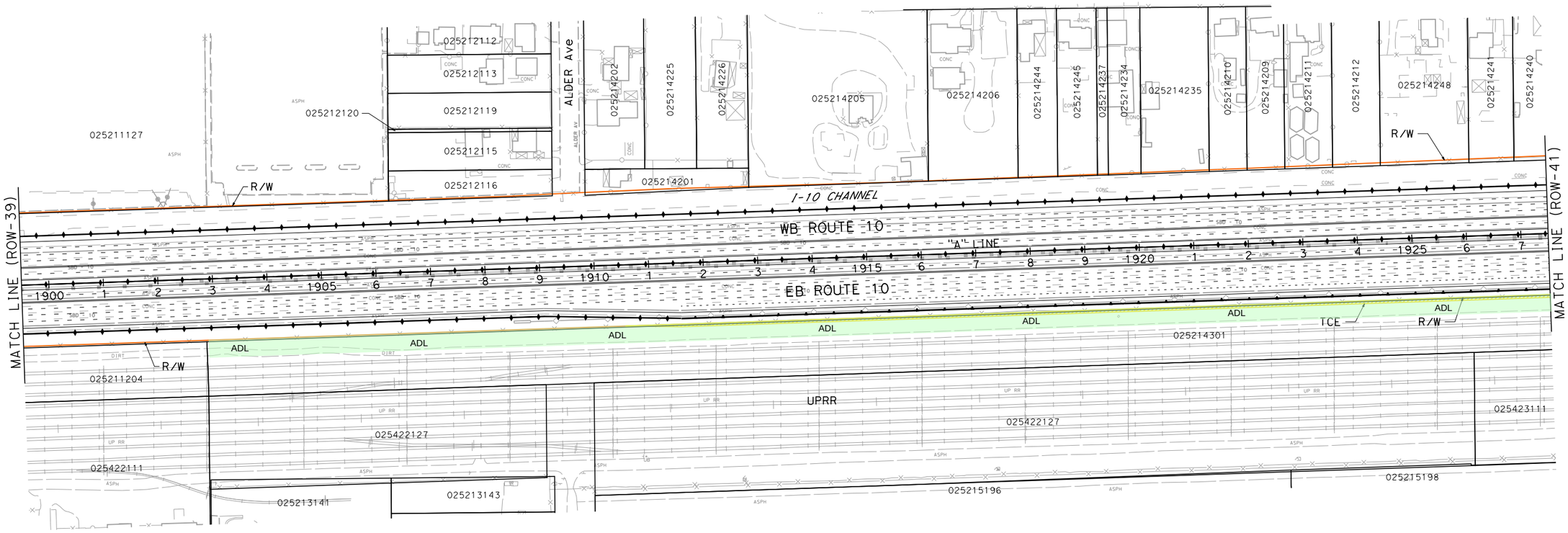

PARCEL DATA

APN	OWNER	LAND USE	TOTAL LOT (AC)	TYPE ACQ	R/W ACQ (SQFT)	TCE ACQ (SQFT)	FOOTING ESMT (SQFT)
025214301	SOUTHERN PACIFIC TRANSPORTATION CO	VACANT	8.35	-	0	14,354	0

I-10 CORRIDOR PROJECT
ALTERNATIVE 3 - EXPRESS LANES

RIGHT OF WAY EXHIBIT

SCALE: 1"=100'

ROW-40

REVISED BY | DATE REVISED

CALCULATED-DESIGNED BY | CHECKED BY

STATE OF CALIFORNIA - DEPARTMENT OF TRANSPORTATION

CONSULTANT FUNCTIONAL SUPERVISOR

Caltrans

LAST REVISION 00-00-00 | DATE PLOTTED => 7/1/2014 | TIME PLOTTED => 2:55:41 PM

FILE: c:\pw_working\ptgpwise\p0038499\dms55413\80C250ea40.dgn
DATE: 7/1/2014
SCALE: 200.000 FT. / in.
PLTDRV: c:\pw_working\ptgpwise\p0038499\dms11231\I-10_STRIPMAPS_pdf_half_size.plt
PENTBL: pw:\\txpla02pwinf01.parsons.com:PTGPWISE\Documents\I-10_HOV\CAD\STANDARDS\PEN_TBL\I-10.tbl

BORDER LAST REVISED 7/2/2010 | USERNAME => p0038499 | DGN FILE => c:\pw_working\ptgpwise\p0038499\dms55413\80C250ea40.dgn | RELATIVE BORDER SCALE IS IN INCHES 0 1 2 3 | UNIT 0000 | PROJECT NUMBER & PHASE 08000000401

NOTE:

FOR ACCURATE RIGHT OF WAY DATA, CONTACT
RIGHT OF WAY ENGINEERING AT THE DISTRICT OFFICE.

Dist	COUNTY	ROUTE	POST MILES TOTAL PROJECT	SHEET No.	TOTAL SHEETS
07, 08	LA,SBd	10	44.9/48.3, 0.0/R37.0		

REGISTERED CIVIL ENGINEER DATE

PLANS APPROVAL DATE

REGISTERED PROFESSIONAL ENGINEER — No. Exp. CIVIL — STATE OF CALIFORNIA

THE STATE OF CALIFORNIA OR ITS OFFICERS OR AGENTS SHALL NOT BE RESPONSIBLE FOR THE ACCURACY OR COMPLETENESS OF SCANNED COPIES OF THIS PLAN SHEET.

PARSONS
2201 DUPONT DRIVE
SUITE 200
IRVINE, CA 92612

SAN BERNARDINO
ASSOCIATED GOVERNMENTS
1170 W. 3RD STREET
SAN BERNARDINO, CA 92410

PARCEL DATA

APN	OWNER	LAND USE	TOTAL LOT (AC)	TYPE ACQ	R/W ACQ (SQFT)	TCE ACQ (SQFT)	FOOTING ESMT (SQFT)
25214301	SOUTHERN PACIFIC TRANSPORTATION CO	VACANT	8.35	-	0	14,354	0
025216201	SOUTHERN PACIFIC TRANSPORTATION CO	VACANT	5.29	-	0	8,512	0

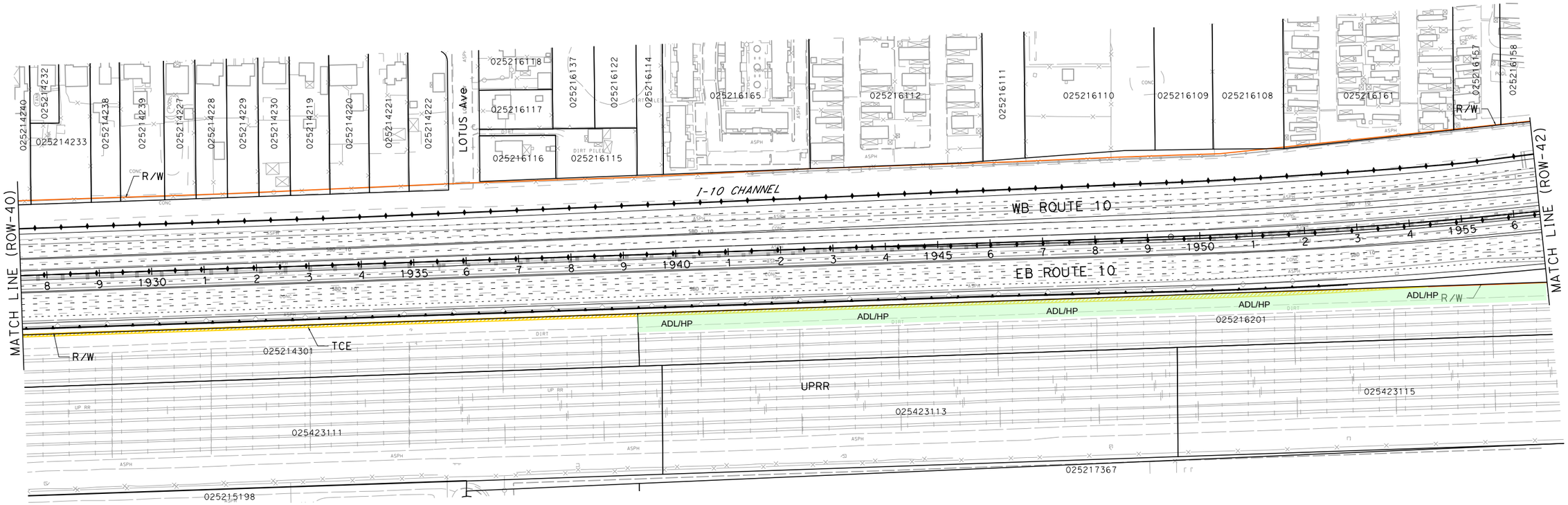

I-10 CORRIDOR PROJECT
ALTERNATIVE 3 - EXPRESS LANES

RIGHT OF WAY EXHIBIT

SCALE: 1"=100'

ROW-41

REVISED BY | DATE REVISED

CALCULATED-DESIGNED BY | CHECKED BY

SUPERVISOR | CONSULTANT FUNCTIONAL

STATE OF CALIFORNIA - DEPARTMENT OF TRANSPORTATION

Caltrans

FILE: c:\pw_working\ptgpwise\p0038499\dms55413\80C250ea41.dgn
DATE: 7/7/2014
SCALE: 200.000 FT / in.
PLTDRV: c:\pw_working\ptgpwise\p0038499\dms11231\I-10_STRIPMAPS_pdf_half_size.plt
PENTBL: pw:\\txplo02pwinf01.parsons.com:PTGPWISE\Documents\I-10_HOV\CAD\STANDARDS\PEN_TBL\I-10.tbl

LAST REVISION 00-00-00
DATE PLOTTED => 7/1/2014
TIME PLOTTED => 2:55:49 PM

BORDER LAST REVISED 7/2/2010 | USERNAME => p0038499 | DGN FILE => c:\pw_working\ptgpwise\p0038499\dms55413\80C250ea41.dgn | RELATIVE BORDER SCALE IS IN INCHES 0 1 2 3 | UNIT 0000 | PROJECT NUMBER & PHASE 08000000401

NOTE:

FOR ACCURATE RIGHT OF WAY DATA, CONTACT
RIGHT OF WAY ENGINEERING AT THE DISTRICT OFFICE.

Dist	COUNTY	ROUTE	POST MILES TOTAL PROJECT	SHEET No.	TOTAL SHEETS
07, 08	LA,SBd	10	44.9/48.3, 0.0/R37.0		

REGISTERED CIVIL ENGINEER DATE

PLANS APPROVAL DATE

REGISTERED PROFESSIONAL ENGINEER No. Exp. CIVIL STATE OF CALIFORNIA

THE STATE OF CALIFORNIA OR ITS OFFICERS OR AGENTS SHALL NOT BE RESPONSIBLE FOR THE ACCURACY OR COMPLETENESS OF SCANNED COPIES OF THIS PLAN SHEET.

PARSONS
2201 DUPONT DRIVE
SUITE 200
IRVINE, CA 92612

SAN BERNARDINO
ASSOCIATED GOVERNMENTS
1170 W. 3RD STREET
SAN BERNARDINO, CA 92410

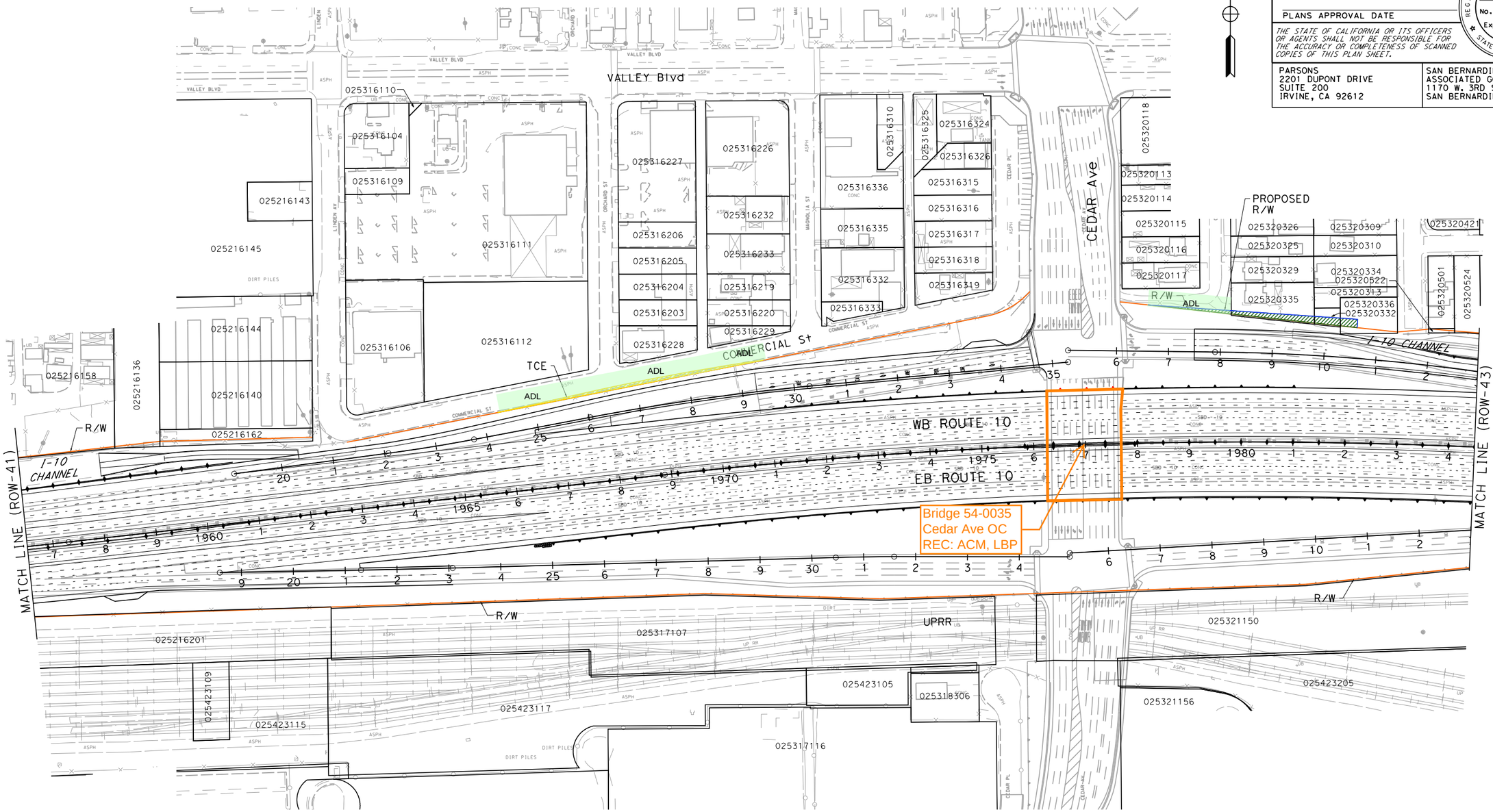

PARCEL DATA

APN	OWNER	LAND USE	TOTAL LOT (AC)	TYPE ACQ	R/W ACQ (SQFT)	TCE ACQ (SQFT)	FOOTING ESMT (SQFT)
-	CITY OF BLOOMINGTON	-	-	-	0	2,079	0
-	CITY OF BLOOMINGTON	-	-	P	517	0	0
025320335	PEREZ REGGIE	RESIDENTIAL	0.26	P	1,542	0	0
025320332	RAMIREZ RAMON & MARGARET	VACANT	0.04	P	693	0	0
025320336	MOJICA HECTOR L & JOSEFINA Z	VACANT	0.18	P	509	0	0

I-10 CORRIDOR PROJECT
ALTERNATIVE 3 - EXPRESS LANES

RIGHT OF WAY EXHIBIT

SCALE: 1"=100'

ROW-42

REVISED BY | DATE REVISED

CALCULATED-DESIGNED BY | CHECKED BY

CONSULTANT FUNCTIONAL SUPERVISOR

STATE OF CALIFORNIA - DEPARTMENT OF TRANSPORTATION

Caltrans

FILE: c:\pw_working\ptgpwise\p0038499\dms55413\80C250ea42.dgn
DATE: 7/1/2014
SCALE: 200.000 FT / in.
PLTDRV: c:\pw_working\ptgpwise\p0038499\dms11231\I-10_STRIPMAPS_pdf_half_size.plt
PENTBL: pw:\\txplo02pwinf01.parsons.com:PTGPWISE\Documents\I-10_HOV\CAD\STANDARDS\PEN_TBL\I-10.tbl

DATE PLOTTED => 7/1/2014
TIME PLOTTED => 2:56:00 PM
LAST REVISION 00-00-00

BORDER LAST REVISED 7/2/2010 | USERNAME => p0038499 | DGN FILE => c:\pw_working\ptgpwise\p0038499\dms55413\80C250ea42.dgn | RELATIVE BORDER SCALE IS IN INCHES 0 1 2 3 | UNIT 0000 | PROJECT NUMBER & PHASE 08000000401

NOTE:

FOR ACCURATE RIGHT OF WAY DATA, CONTACT
RIGHT OF WAY ENGINEERING AT THE DISTRICT OFFICE.

Dist	COUNTY	ROUTE	POST MILES TOTAL PROJECT	SHEET No.	TOTAL SHEETS
07, 08	LA,SBd	10	44.9/48.3, 0.0/R37.0		

REGISTERED CIVIL ENGINEER DATE

PLANS APPROVAL DATE

REGISTERED PROFESSIONAL ENGINEER — No. Exp. CIVIL — STATE OF CALIFORNIA

THE STATE OF CALIFORNIA OR ITS OFFICERS OR AGENTS SHALL NOT BE RESPONSIBLE FOR THE ACCURACY OR COMPLETENESS OF SCANNED COPIES OF THIS PLAN SHEET.

PARSONS
2201 DUPONT DRIVE
SUITE 200
IRVINE, CA 92612

SAN BERNARDINO
ASSOCIATED GOVERNMENTS
1170 W. 3RD STREET
SAN BERNARDINO, CA 92410

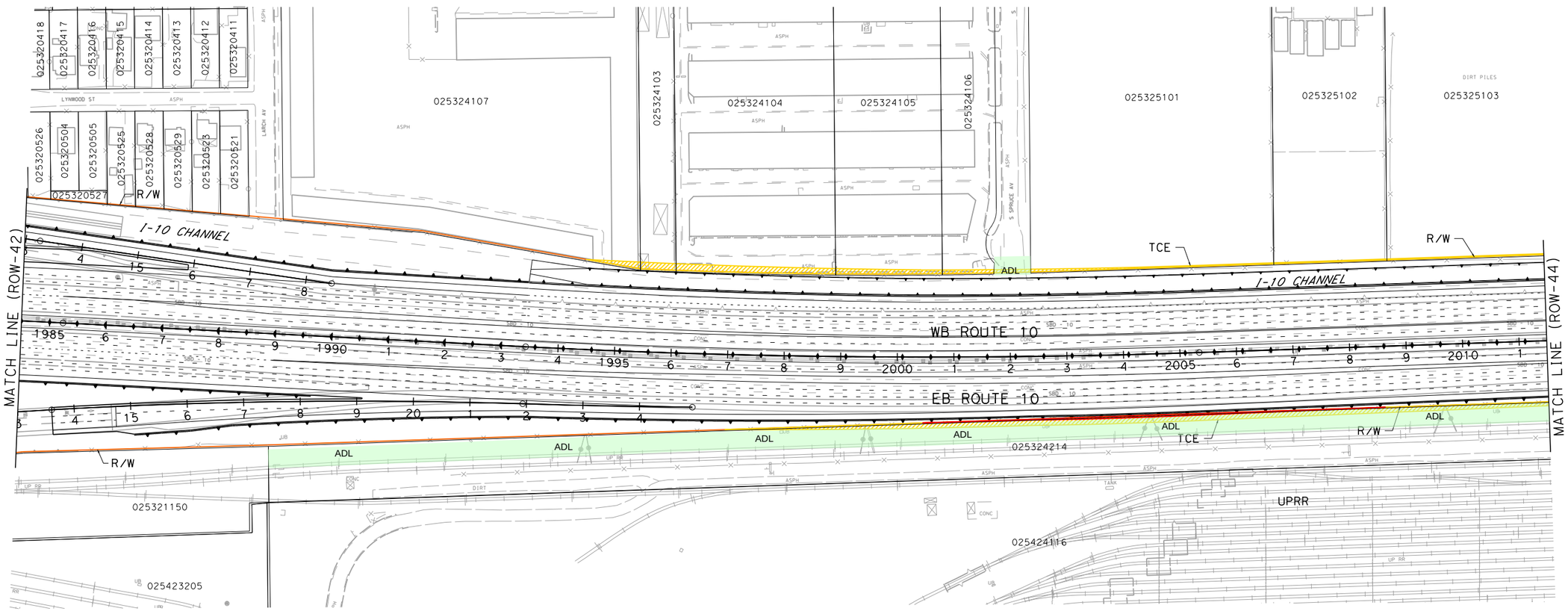

PARCEL DATA

APN	OWNER	LAND USE	TOTAL LOT (AC)	TYPE ACQ	R/W ACQ (SQFT)	TCE ACQ (SQFT)	FOOTING ESMT (SQFT)
025324107	SECURE RV STORAGE INC	COMMERCIAL	7.89	-	0	574	0
025324103	MAGDALENO JOSE D J	MULTI FAMILY RESIDENTIAL	0.90	-	0	741	0
025324104	MISSION PLAZA BUSINESS PARK	SHOPPING CENTERS	3.96	-	0	2,991	0
025324105	MISSION PLAZA BUSINESS PARK	MISCELLANEOUS	2.62	-	0	1,480	0
025324106	MISSION PLAZA BUSINESS PARK	MISCELLANEOUS	1.31	-	0	557	0
-	CITY OF RIALTO	-	-	-	0	335	0
025325101	KIMO INVESTMENT CORP	VACANT	6.20	-	0	1,102	0
025325102	HOOK FAMILY TRUST (3-11-03)	VACANT	2.80	-	0	377	0
025325103	HASSAN HASSAN A & IKBAL	VACANT	4.36	-	0	524	0
025324214	SOUTHERN PACIFIC TRANSPORTATION CO	VACANT	6.08	-	0	15,772	1,571

I-10 CORRIDOR PROJECT
ALTERNATIVE 3 - EXPRESS LANES

RIGHT OF WAY EXHIBIT

SCALE: 1"=100'

ROW-43

REVISED BY | DATE REVISED | CALCULATED-DESIGNED BY | CHECKED BY | CONSULTANT FUNCTIONAL SUPERVISOR

STATE OF CALIFORNIA - DEPARTMENT OF TRANSPORTATION

Caltrans

FILE: c:\pw_working\ptgpwise\p0038499\dms55413\80C250ea43.dgn
TIME: 7:00:00 AM
SCALE: 200.000 FT / in.
PLTDRV: c:\pw_working\ptgpwise\p0038499\dms11231\I-10_STRIPMAPS_pdf_half_size.plt
PENTBL: pw:\\xplat02pwint01.parsons.com:PtGPWISE\Documents\I-10_HOV\CAD\STANDARDS\PEN_TBL\I-10.tbl

LAST REVISION: DATE PLOTTED => 7/1/2014
00-00-00 TIME PLOTTED => 2:56:13 PM

BORDER LAST REVISED 7/2/2010 | USERNAME => p0038499 | DGN FILE => c:\pw_working\ptgpwise\p0038499\dms55413\80C250ea43.dgn | RELATIVE BORDER SCALE IS IN INCHES 0 1 2 3 | UNIT 0000 | PROJECT NUMBER & PHASE 08000000401

NOTE:

FOR ACCURATE RIGHT OF WAY DATA, CONTACT
RIGHT OF WAY ENGINEERING AT THE DISTRICT OFFICE.

Dist	COUNTY	ROUTE	POST MILES TOTAL PROJECT	SHEET No.	TOTAL SHEETS
07, 08	LA,SBd	10	44.9/48.3, 0.0/R37.0		

REGISTERED CIVIL ENGINEER DATE

PLANS APPROVAL DATE

REGISTERED PROFESSIONAL ENGINEER No. Exp. CIVIL STATE OF CALIFORNIA

THE STATE OF CALIFORNIA OR ITS OFFICERS OR AGENTS SHALL NOT BE RESPONSIBLE FOR THE ACCURACY OR COMPLETENESS OF SCANNED COPIES OF THIS PLAN SHEET.

PARSONS
2201 DUPONT DRIVE
SUITE 200
IRVINE, CA 92612

SAN BERNARDINO
ASSOCIATED GOVERNMENTS
1170 W. 3RD STREET
SAN BERNARDINO, CA 92410

PARCEL DATA

APN	OWNER	LAND USE	TOTAL LOT (AC)	TYPE ACQ	R/W ACQ (SQFT)	TCE ACQ (SQFT)	FOOTING ESMT (SQFT)
025325103	HASSAN HASSAN A & IKBAL	VACANT	4.36	-	0	524	0
025325104	HASSAN HASSAN A & IKBAL	VACANT	0.90	-	0	101	0
025325107	KIMO INVESTMENT CORP	VACANT	3.63	-	0	348	0
025324214	SOUTHERN PACIFIC TRANSPORTATION CO	VACANT	6.08	-	0	15,772	1,571
025424114	SOUTHERN PACIFIC TRANSPORTATION CO	VACANT	4.56	-	0	13,505	2,689
025424106	SOUTHERN PACIFIC TRANSPORTATION CO	VACANT	1.99	-	0	13,690	2,064

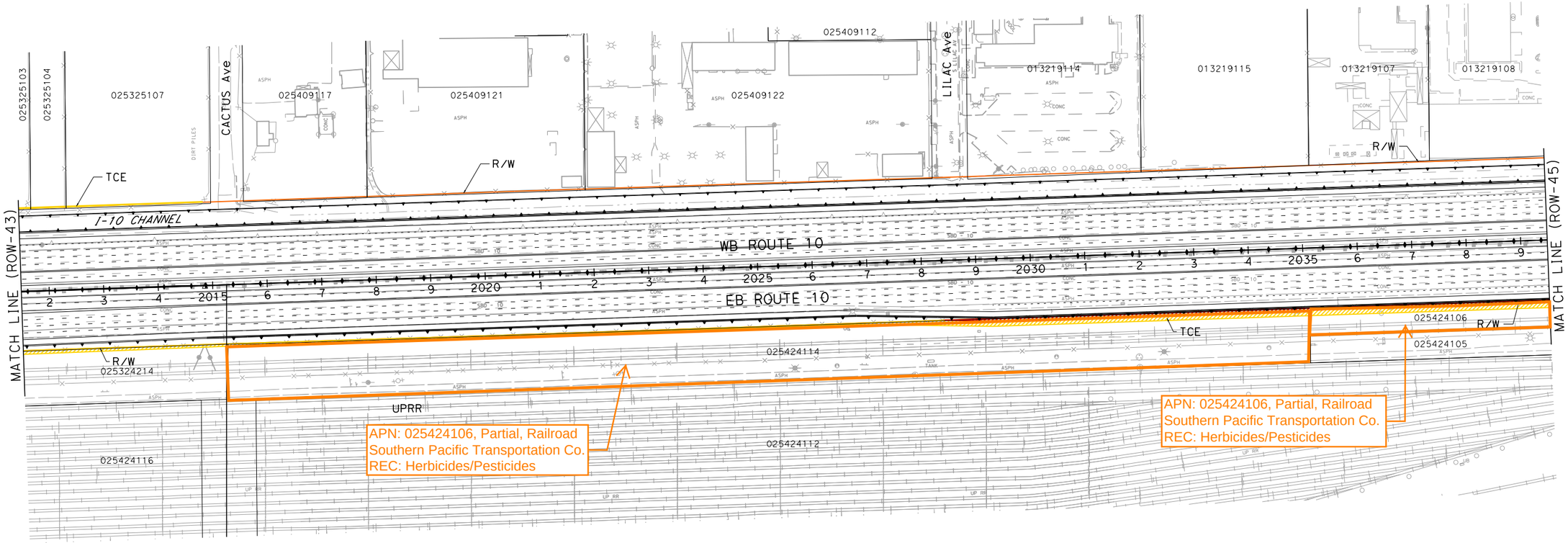

I-10 CORRIDOR PROJECT
ALTERNATIVE 3 - EXPRESS LANES

RIGHT OF WAY EXHIBIT

SCALE: 1"=100'

ROW-44

REVISED BY | DATE REVISED | CALCULATED-DESIGNED BY | CHECKED BY | CONSULTANT FUNCTIONAL SUPERVISOR

STATE OF CALIFORNIA - DEPARTMENT OF TRANSPORTATION

Caltrans

FILE: G:\PW_working\ptgpwise\p0038499\dms55413\80C250ea44.dgn
DATE: 7/7/2014
SCALE: 200.000 FT. / in.
PLTDRV1: c:\PW_working\ptgpwise\p0038499\dms11231\I-10_STRIPMAPS_pdf_half_size.plt
PENTBL: pw:\\txpla02pwinf01.parsons.com:PTGPWISE\Documents\I-10_HOV\CAD\STANDARDS\PEN_TBL\I-10.tbl

LAST REVISION 00-00-00 | DATE PLOTTED => 7/1/2014 | TIME PLOTTED => 2:56:28 PM

BORDER LAST REVISED 7/2/2010 | USERNAME => p0038499 | DGN FILE => c:\pw_working\ptgpwise\p0038499\dms55413\80C250ea44.dgn | RELATIVE BORDER SCALE IS IN INCHES 0 1 2 3 | UNIT 0000 | PROJECT NUMBER & PHASE 08000000401

NOTE:

FOR ACCURATE RIGHT OF WAY DATA, CONTACT
RIGHT OF WAY ENGINEERING AT THE DISTRICT OFFICE.

Dist	COUNTY	ROUTE	POST MILES TOTAL PROJECT	SHEET No.	TOTAL SHEETS
07, 08	LA,SBd	10	44.9/48.3, 0.0/R37.0		

REGISTERED CIVIL ENGINEER DATE

PLANS APPROVAL DATE

REGISTERED PROFESSIONAL ENGINEER — No. Exp. CIVIL — STATE OF CALIFORNIA

THE STATE OF CALIFORNIA OR ITS OFFICERS OR AGENTS SHALL NOT BE RESPONSIBLE FOR THE ACCURACY OR COMPLETENESS OF SCANNED COPIES OF THIS PLAN SHEET.

PARSONS
2201 DUPONT DRIVE
SUITE 200
IRVINE, CA 92612

SAN BERNARDINO
ASSOCIATED GOVERNMENTS
1170 W. 3RD STREET
SAN BERNARDINO, CA 92410

APN: 013213228, Partial, Commercial
161 E. Valley Boulevard, Rialto
REC: UST

APN: 013213229, Partial, Automotive Uses
195 E. Valley Boulevard, Rialto
REC: UST

APN: 013221111, Partial, Agricultural
1762 Sycamore Avenue, Rialto
REC: UST, Herbicides/Pesticides

APN: 013221108, Partial, Residential
REC: ACM, LBP

Bridge 54-1116
Rialto Channel RCB Bridge
REC: ACM, LBP

APN: 025424106, Partial, Railroad
Southern Pacific Transportation Co.
REC: Herbicides/Pesticides

APN: 025424107, Partial, Railroad
Southern Pacific Transportation Co.
REC: Herbicides/Pesticides

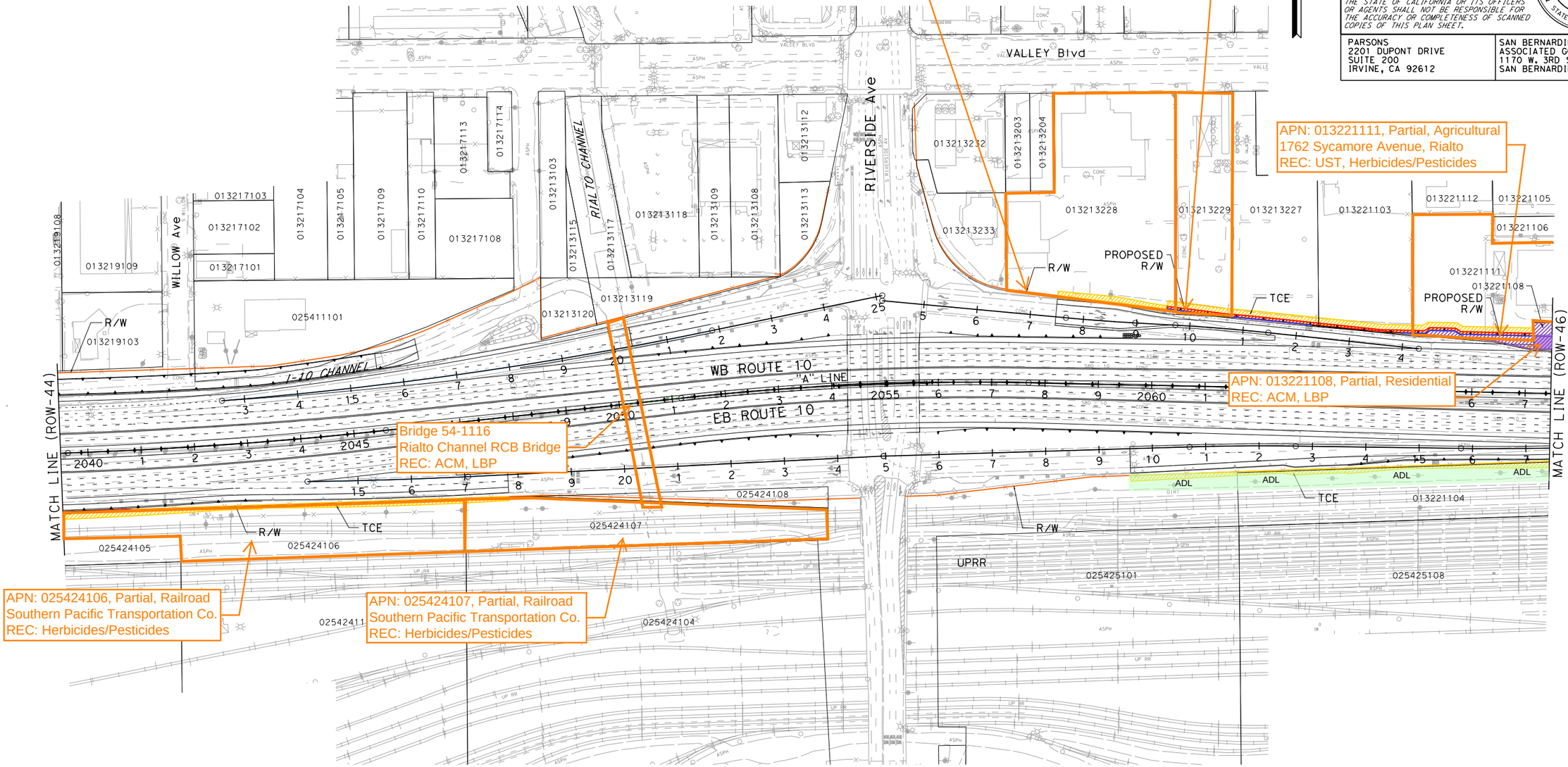

PARCEL DATA

APN	OWNER	LAND USE	TOTAL LOT (AC)	TYPE ACQ	R/W ACQ (SQFT)	TCE ACQ (SQFT)	FOOTING ESMT (SQFT)
025424106	SOUTHERN PACIFIC TRANSPORTATION CO	VACANT	1.99	-	0	13,690	2,064
025424107	SOUTHERN PACIFIC TRANSPORTATION CO	VACANT	1.31	-	0	682	0
-	CITY OF RIALTO	-	-	-	0	1,764	0
013221104	SOUTHERN PACIFIC TRANSPORTATION CO	VACANT	1.53	-	0	5,553	0
013213228	MCKEE LYLE	COMMERCIAL	2.49	P	2	2,110	81
013213229	M & M TRUCK STOP INC	AUTOMOTIVE USES	1.10	P	2	1,581	517
013213227	M & M TRUCK STOP INC	RESIDENTIAL	1.47	P	94	2,449	816
013221103	M & M TRUCK STOP INC	RETAIL SALES	1.86	P	13	2,444	680
013221111	LOOMIS FAMILY TRUST	AGRICULTURAL	1.44	P	2,623	3,460	1,153
013221108	LOOMIS FAMILY TRUST	RESIDENTIAL	0.09	F	4,095	0	0

I-10 CORRIDOR PROJECT
ALTERNATIVE 3 - EXPRESS LANES

RIGHT OF WAY EXHIBIT

SCALE: 1"=100'

ROW-45

REVISED BY | DATE REVISED

CALCULATED-DESIGNED BY | CHECKED BY

DEPARTMENT OF TRANSPORTATION - STATE OF CALIFORNIA

CONSULTANT FUNCTIONAL SUPERVISOR

Caltrans

FILE: c:\pw_working\ptgpwise\p0038499\dms55413\80C250ea45.dgn
07/20/14
SCALE: 200.000 FT. / in.
PLTDRV: c:\pw_working\ptgpwise\p0038499\dms11231\I-10_STRIPMAPS_pdf_half_size.plt
PENTBL: pw:\\txpla02pwinf01.parsons.com:PTGPWISE\Documents\I-10_HOV\CAD\STANDARDS\PEN_TBL\I-10.tbl

LAST REVISION | DATE PLOTTED => 7/1/2014 | TIME PLOTTED => 2:56:39 PM | 00-00-00

BORDER LAST REVISED 7/2/2010 | USERNAME => p0038499 | DGN FILE => c:\pw_working\ptgpwise\p0038499\dms55413\80C250ea45.dgn | RELATIVE BORDER SCALE IS IN INCHES 0 1 2 3 | UNIT 0000 | PROJECT NUMBER & PHASE 08000000401

NOTE:

FOR ACCURATE RIGHT OF WAY DATA, CONTACT
RIGHT OF WAY ENGINEERING AT THE DISTRICT OFFICE.

Dist	COUNTY	ROUTE	POST MILES TOTAL PROJECT	SHEET No.	TOTAL SHEETS
07, 08	LA,SBd	10	44.9/48.3, 0.0/R37.0		

REGISTERED CIVIL ENGINEER DATE

PLANS APPROVAL DATE

REGISTERED PROFESSIONAL ENGINEER No. Exp. CIVIL STATE OF CALIFORNIA

THE STATE OF CALIFORNIA OR ITS OFFICERS OR AGENTS SHALL NOT BE RESPONSIBLE FOR THE ACCURACY OR COMPLETENESS OF SCANNED COPIES OF THIS PLAN SHEET.

PARSONS
2201 DUPONT DRIVE
SUITE 200
IRVINE, CA 92612

SAN BERNARDINO
ASSOCIATED GOVERNMENTS
1170 W. 3RD STREET
SAN BERNARDINO, CA 92410

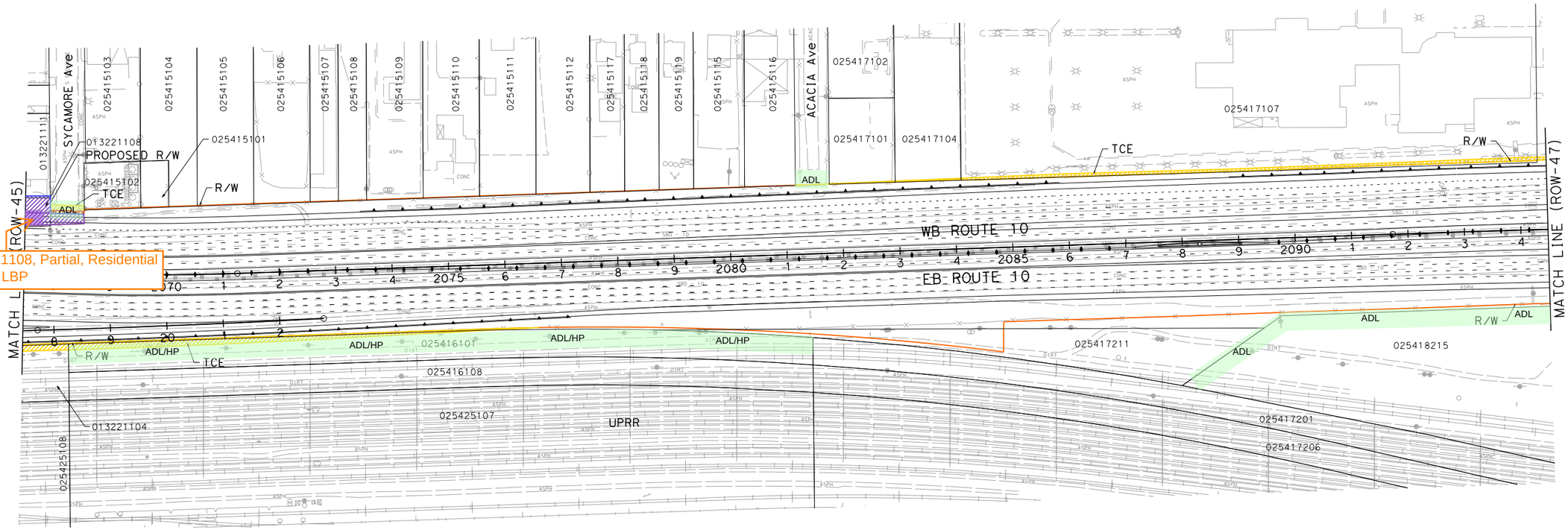

APN: 013221108, Partial, Residential
REC: ACM, LBP

PARCEL DATA

APN	OWNER	LAND USE	TOTAL LOT (AC)	TYPE ACQ	R/W ACQ (SQFT)	TCE ACQ (SQFT)	FOOTING ESMT (SQFT)
013221104	SOUTHERN PACIFIC TRANSPORTATION CO	VACANT	1.53	-	0	5,553	0
025416101	SOUTHERN PACIFIC CO	VACANT	1.50	-	0	6,670	0
013221111	LOOMIS FAMILY TRUST	AGRICULTURAL	1.44	P	2,623	3,460	1,153
013221108	LOOMIS FAMILY TRUST	RESIDENTIAL	0.09	F	4,095	0	0
-	CITY OF RIALTO	-	-	P	578	449	150
-	CITY OF COLTON	-	-	P	518	437	148
-	CITY OF COLTON	-	-	-	0	17	0
025417101	PAUL LLC	VACANT	0.43	-	0	123	0
025417104	HOON FAMILY TRUST	VACANT	1.16	-	0	243	0
025417107	MOSS COLTON PROPERTIES LLC	AUTOMOTIVE USES	9.60	-	0	5,008	0
-	CITY OF COLTON	-	-	-	0	217	0

I-10 CORRIDOR PROJECT
ALTERNATIVE 3 - EXPRESS LANES
RIGHT OF WAY EXHIBIT

SCALE: 1"=100'

ROW-46

REVISED BY | DATE REVISED | CALCULATED-DESIGNED BY | CHECKED BY | SUPERVISOR | CONSULTANT FUNCTIONAL SUPERVISOR

STATE OF CALIFORNIA - DEPARTMENT OF TRANSPORTATION

Caltrans

FILE: c:\pw_working\ptgpwise\p0038499\dms55413\80C250ea46.dgn
DATE: 7/1/2014
SCALE: 200.000 FT. / in.
PLTDRV: c:\pw_working\ptgpwise\p0038499\dms11231\I-10_STRIPMAPS_pdf_half_size.plt
PENTBL: pw:\\txplo02pwinf01.parsons.com:PTGPWISE\Documents\I-10_HOV\CAD\STANDARDS\PEN_TBL\I-10.tbl

LAST REVISION 00-00-00 | DATE PLOTTED => 7/1/2014 | TIME PLOTTED => 2:56:56 PM

BORDER LAST REVISED 7/2/2010 | USERNAME => p0038499 | DGN FILE => c:\pw_working\ptgpwise\p0038499\dms55413\80C250ea46.dgn | RELATIVE BORDER SCALE IS IN INCHES 0 1 2 3 | UNIT 0000 | PROJECT NUMBER & PHASE 08000000401

NOTE:

FOR ACCURATE RIGHT OF WAY DATA, CONTACT
RIGHT OF WAY ENGINEERING AT THE DISTRICT OFFICE.

Dist	COUNTY	ROUTE	POST MILES TOTAL PROJECT	SHEET No.	TOTAL SHEETS
07, 08	LA,SBd	10	44.9/48.3, 0.0/R37.0		

REGISTERED CIVIL ENGINEER DATE

PLANS APPROVAL DATE

REGISTERED PROFESSIONAL ENGINEER — No. Exp. CIVIL — STATE OF CALIFORNIA

THE STATE OF CALIFORNIA OR ITS OFFICERS OR AGENTS SHALL NOT BE RESPONSIBLE FOR THE ACCURACY OR COMPLETENESS OF SCANNED COPIES OF THIS PLAN SHEET.

PARSONS
2201 DUPONT DRIVE
SUITE 200
IRVINE, CA 92612

SAN BERNARDINO
ASSOCIATED GOVERNMENTS
1170 W. 3RD STREET
SAN BERNARDINO, CA 92410

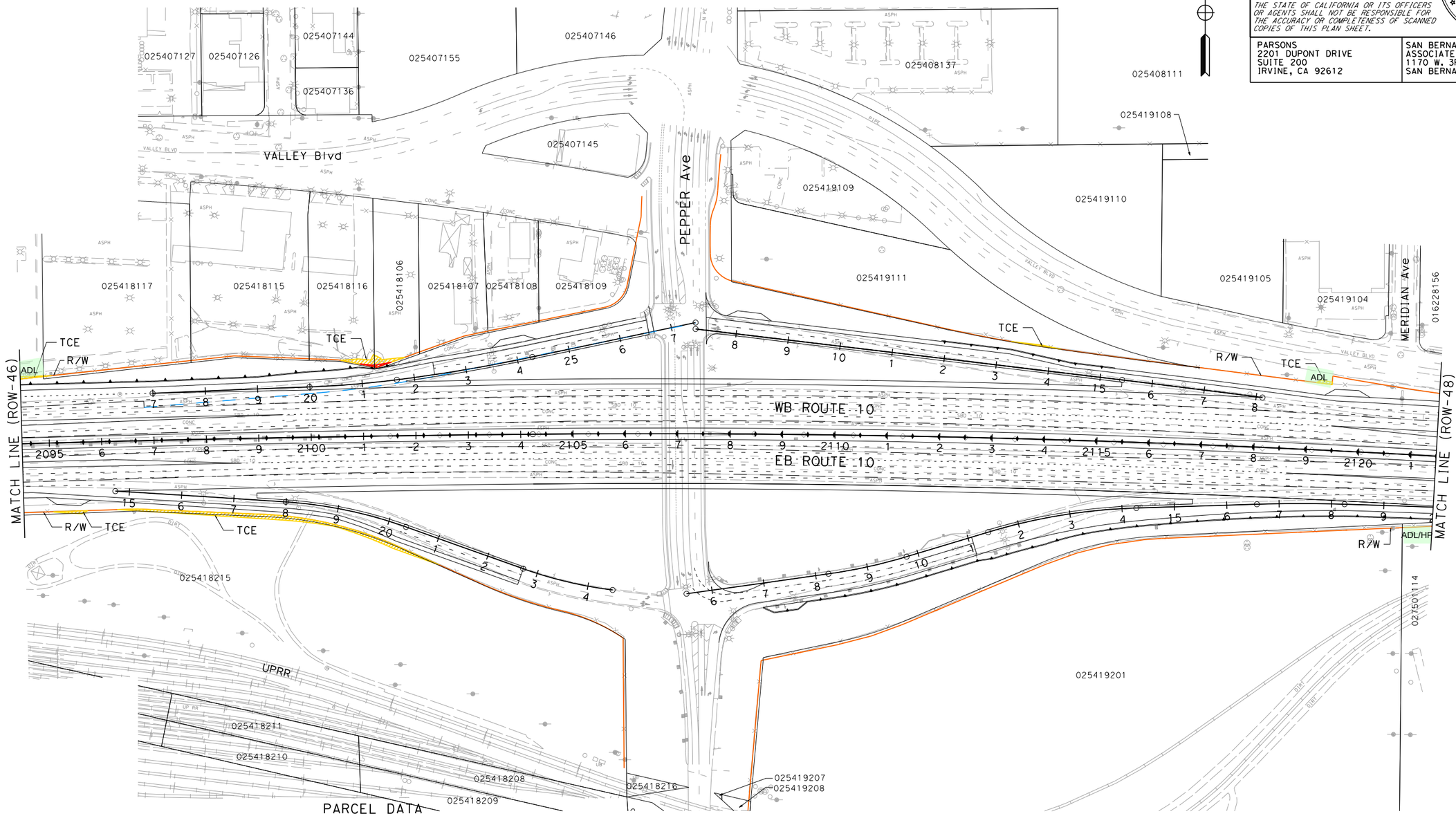

PARCEL DATA

APN	OWNER	LAND USE	TOTAL LOT (AC)	TYPE ACQ	R/W ACQ (SQFT)	TCE ACQ (SQFT)	FOOTING ESMT (SQFT)
-	CITY OF COLTON	-	-	-	0	217	0
025418117	MOSS COLTON PROPERTIES LLC	VACANT	1.83	-	0	9	0
025418116	BERKI EDWARD & CONNIE L	VACANT	0.90	-	0	526	41
025418106	CHADWICK SCOTT	VACANT	0.64	-	0	506	83
025418215	SOUTHERN PACIFIC TRANSPORTATION CO	VACANT	11.80	-	0	3,662	0
025419111	COUNTY OF SAN BERNARDINO	VACANT	2.04	-	0	137	0
-	CITY OF COLTON	-	-	-	0	138	0

I-10 CORRIDOR PROJECT
ALTERNATIVE 3 - EXPRESS LANES

RIGHT OF WAY EXHIBIT

SCALE: 1"=100'

ROW-47

REVISED BY | DATE REVISED | CALCULATED-DESIGNED BY | CHECKED BY

STATE OF CALIFORNIA - DEPARTMENT OF TRANSPORTATION | CONSULTANT FUNCTIONAL SUPERVISOR

Caltrans

FILE: c:\pw_working\ptgpwise\p0038499\dms55413\80C250ea47.dgn
USER: p0038499
SCALE: 200.000 FT. / in.
PLTDRV: c:\pw_working\ptgpwise\p0038499\dms11231\I-10_STRIPMAPS_pdf_half_size.plt
PENTBL: pw:\\txpla02pwinf01.parsons.com:PTGPWISE\Documents\I-10_HOV\CAD\STANDARDS\PEN_TBL\I-10.tbl

LAST REVISION | DATE PLOTTED => 7/1/2014 | TIME PLOTTED => 2:57:06 PM | 00-00-00

BORDER LAST REVISED 7/2/2010 | USERNAME => p0038499 | DGN FILE => c:\pw_working\ptgpwise\p0038499\dms55413\80C250ea47.dgn | RELATIVE BORDER SCALE IS IN INCHES 0 1 2 3 | UNIT 0000 | PROJECT NUMBER & PHASE 08000000401

NOTE:

FOR ACCURATE RIGHT OF WAY DATA, CONTACT
RIGHT OF WAY ENGINEERING AT THE DISTRICT OFFICE.

Dist	COUNTY	ROUTE	POST MILES TOTAL PROJECT	SHEET No.	TOTAL SHEETS
07, 08	LA,SBd	10	44.9/48.3, 0.0/R37.0		

REGISTERED CIVIL ENGINEER DATE

PLANS APPROVAL DATE

REGISTERED PROFESSIONAL ENGINEER — No. Exp. CIVIL — STATE OF CALIFORNIA

THE STATE OF CALIFORNIA OR ITS OFFICERS OR AGENTS SHALL NOT BE RESPONSIBLE FOR THE ACCURACY OR COMPLETENESS OF SCANNED COPIES OF THIS PLAN SHEET.

PARSONS
2201 DUPONT DRIVE
SUITE 200
IRVINE, CA 92612

SAN BERNARDINO
ASSOCIATED GOVERNMENTS
1170 W. 3RD STREET
SAN BERNARDINO, CA 92410

PARCEL DATA

APN	OWNER	LAND USE	TOTAL LOT (AC)	TYPE ACQ	R/W ACQ (SQFT)	TCE ACQ (SQFT)	FOOTING ESMT (SQFT)
-	CITY OF COLTON	-	-	-	0	15,574	0
027501114	SOUTHERN PACIFIC TRANSPORTATION CO	VACANT	44.81	P	2,992	17,093	1,119

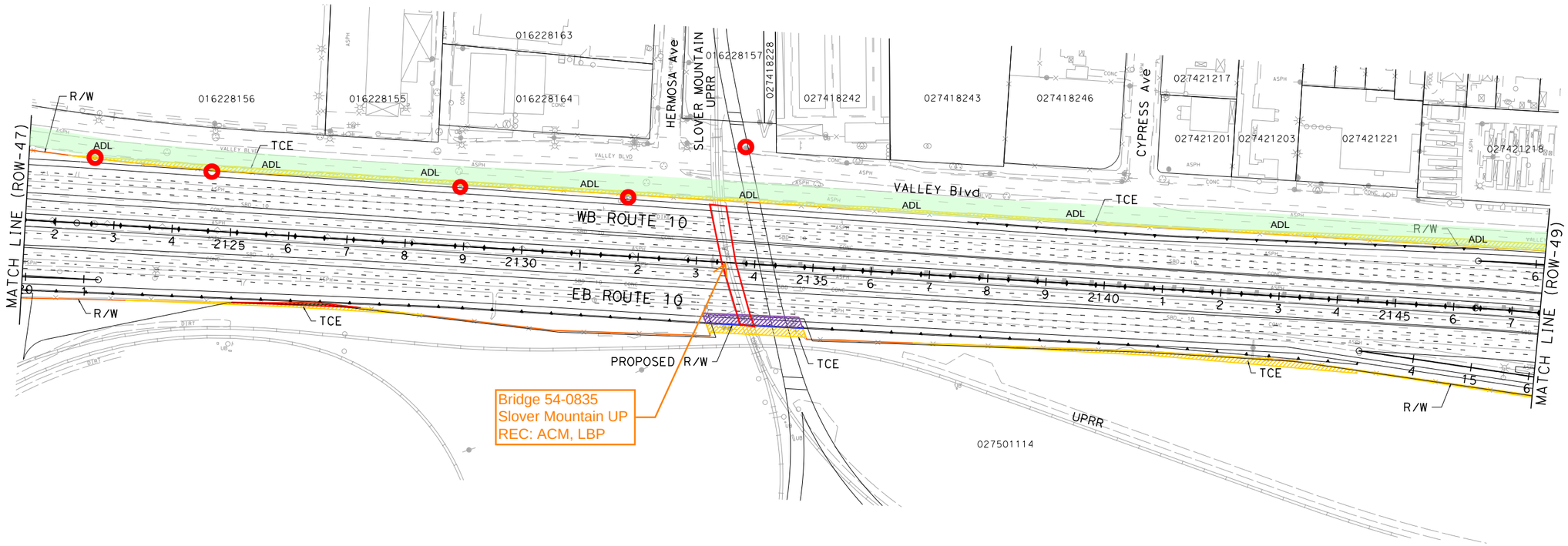

I-10 CORRIDOR PROJECT
ALTERNATIVE 3 - EXPRESS LANES

RIGHT OF WAY EXHIBIT

SCALE: 1"=100'

ROW-48

REVISED BY | DATE REVISED

CALCULATED-DESIGNED BY | CHECKED BY

STATE OF CALIFORNIA - DEPARTMENT OF TRANSPORTATION | CONSULTANT FUNCTIONAL SUPERVISOR

Caltrans

FILE: c:\pw_working\ptgpwise\p0038499\dms55413\80C250ea48.dgn
DATE: 7/1/2014
SCALE: 200.000 FT. / in.
PLTDRV: c:\pw_working\ptgpwise\p0038499\dms11231\I-10_STRIPMAPS_pdf_half_size.plt
PENTBL: pw:\\txplo02pwint01.parsons.com:PTGPWISE\Documents\I-10_HOV\CAD\STANDARDS\PEN_TBL\I-10.tbl

LAST REVISION 00-00-00 | DATE PLOTTED => 7/1/2014 | TIME PLOTTED => 2:57:16 PM

BORDER LAST REVISED 7/2/2010 | USERNAME => p0038499 | DGN FILE => c:\pw_working\ptgpwise\p0038499\dms55413\80C250ea48.dgn | RELATIVE BORDER SCALE IS IN INCHES 0 1 2 3 | UNIT 0000 | PROJECT NUMBER & PHASE 08000000401

NOTE:

FOR ACCURATE RIGHT OF WAY DATA, CONTACT
RIGHT OF WAY ENGINEERING AT THE DISTRICT OFFICE.

PARCEL DATA

APN	OWNER	LAND USE	TOTAL LOT (AC)	TYPE ACQ	R/W ACQ (SQFT)	TCE ACQ (SQFT)	FOOTING ESMT (SQFT)
-	CITY OF COLTON	-	-	-	0	15,574	0
027501114	SOUTHERN PACIFIC TRANSPORTATION CO	VACANT	44.81	P	2,992	17,093	1,119
027501117	DEL TACO RESTAURANT PROPERTIES II	RESTAURANT	0.71	-	0	555	0
016212231	JJ COLTON LLC	RESTAURANT	0.67	-	0	1,350	25
016212232	AHMAD SYED I & MALIHA	RESTAURANT	0.62	-	0	665	21
-	CITY OF COLTON	-	-	-	0	725	61
016212227	VARGAS MIGUEL & IRENE (SP MIGUEL)	RESIDENTIAL	0.46	P	1,131	3,825	671
016212417	MAGANA DAVID	VACANT	0.74	-	0	853	0
-	CITY OF COLTON	-	-	P	2,906	33,559	2,726
016301134	UNION PACIFIC RAILROAD COMPANY	VACANT	0.26	P	192	19,417	5,829

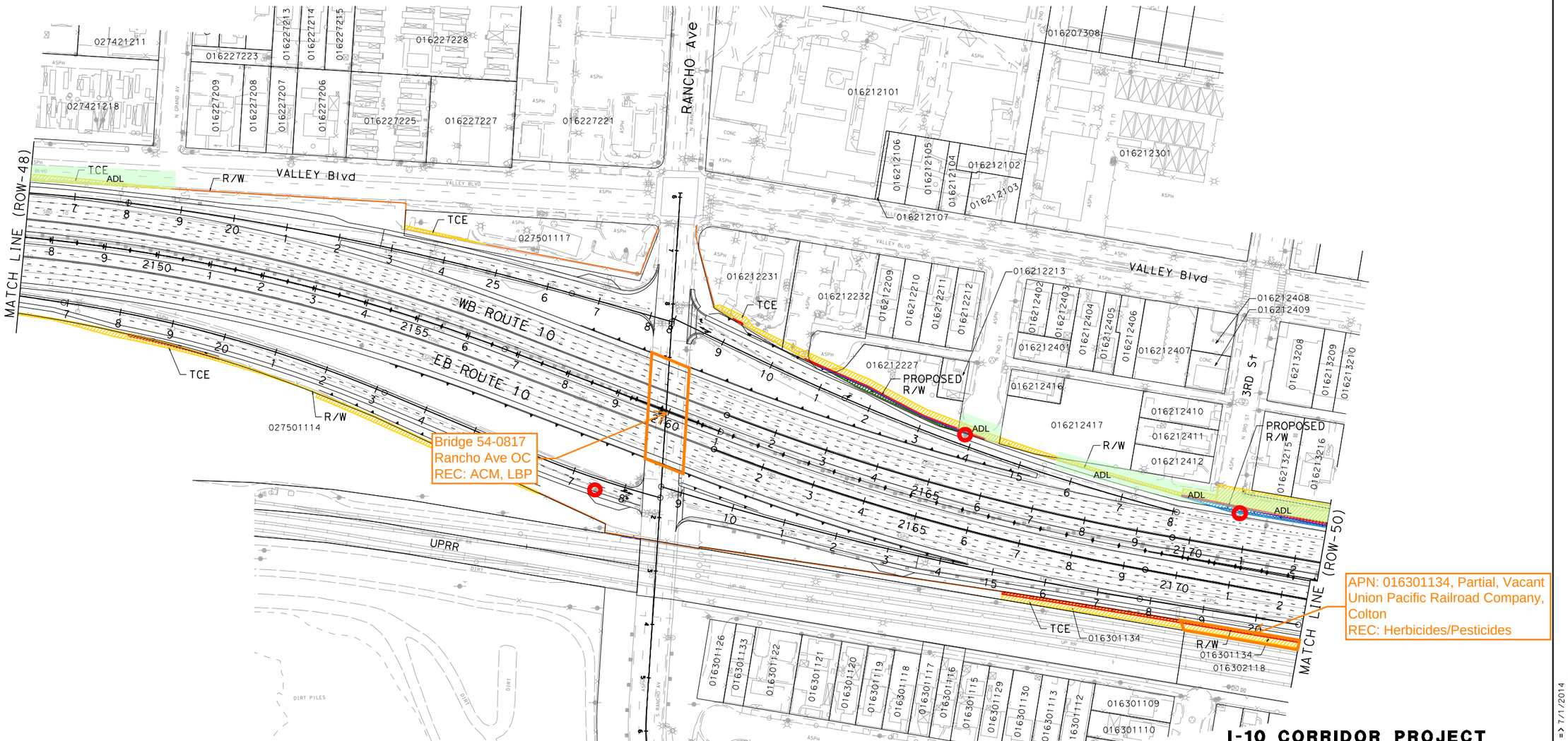

I-10 CORRIDOR PROJECT
ALTERNATIVE 3 - EXPRESS LANES

RIGHT OF WAY EXHIBIT

SCALE: 1"=100'

ROW-49

Dist	COUNTY	ROUTE	POST MILES TOTAL PROJECT	SHEET No.	TOTAL SHEETS
07, 08	LA,SBd	10	44.9/48.3, 0.0/R37.0		

REGISTERED CIVIL ENGINEER DATE

PLANS APPROVAL DATE

REGISTERED PROFESSIONAL ENGINEER — No. Exp. CIVIL — STATE OF CALIFORNIA

THE STATE OF CALIFORNIA OR ITS OFFICERS OR AGENTS SHALL NOT BE RESPONSIBLE FOR THE ACCURACY OR COMPLETENESS OF SCANNED COPIES OF THIS PLAN SHEET.

PARSONS
2201 DUPONT DRIVE
SUITE 200
IRVINE, CA 92612

SAN BERNARDINO
ASSOCIATED GOVERNMENTS
1170 W. 3RD STREET
SAN BERNARDINO, CA 92410

REVISED BY | DATE REVISED

CALCULATED-DESIGNED BY | CHECKED BY

CONSULTANT FUNCTIONAL SUPERVISOR

STATE OF CALIFORNIA - DEPARTMENT OF TRANSPORTATION

Caltrans

LAST REVISION 00-00-00 | DATE PLOTTED => 7/1/2014 | TIME PLOTTED => 2:57:27 PM

FILE: c:\pw_working\ptgpwise\p0038499\dms55413\80C250ea49.dgn
DATE: 7/1/2014
SCALE: 200.000 FT. / in.
PLTDRV: c:\pw_working\ptgpwise\p0038499\dms11231\1-10_STRIPMAPS_pdf_hdf_size.plt
PENTBL: pw:\\txpla02pwinf01.parsons.com:PTGPWISE\Documents\1-10_HOV\CAD\STANDARDS\PEN_TBL\1-10.tbl

BORDER LAST REVISED 7/2/2010 | USERNAME => p0038499 | DGN FILE => c:\pw_working\ptgpwise\p0038499\dms55413\80C250ea49.dgn | RELATIVE BORDER SCALE IS IN INCHES 0 1 2 3 | UNIT 0000 | PROJECT NUMBER & PHASE 08000000401

NOTE:

FOR ACCURATE RIGHT OF WAY DATA, CONTACT
RIGHT OF WAY ENGINEERING AT THE DISTRICT OFFICE.

Dist	COUNTY	ROUTE	POST MILES TOTAL PROJECT	SHEET No.	TOTAL SHEETS
07, 08	LA,SBd	10	44.9/48.3, 0.0/R37.0		

REGISTERED CIVIL ENGINEER DATE

PLANS APPROVAL DATE

REGISTERED PROFESSIONAL ENGINEER — No. Exp. CIVIL — STATE OF CALIFORNIA

THE STATE OF CALIFORNIA OR ITS OFFICERS OR AGENTS SHALL NOT BE RESPONSIBLE FOR THE ACCURACY OR COMPLETENESS OF SCANNED COPIES OF THIS PLAN SHEET.

PARSONS
2201 DUPONT DRIVE
SUITE 200
IRVINE, CA 92612

SAN BERNARDINO
ASSOCIATED GOVERNMENTS
1170 W. 3RD STREET
SAN BERNARDINO, CA 92410

PARCEL DATA

APN	OWNER	LAND USE	TOTAL LOT (AC)	TYPE ACQ	R/W ACQ (SQFT)	TCE ACQ (SQFT)	FOOTING ESMT (SQFT)
-	CITY OF COLTON	-	-	P	2,906	33,559	2,726
016301134	UNION PACIFIC RAILROAD COMPANY	VACANT	0.26	P	192	19,417	5,829
016303116	SOUTHERN PACIFIC TRANSPORTATION CO	VACANT	8.59	P	60,437	30,395	10,069

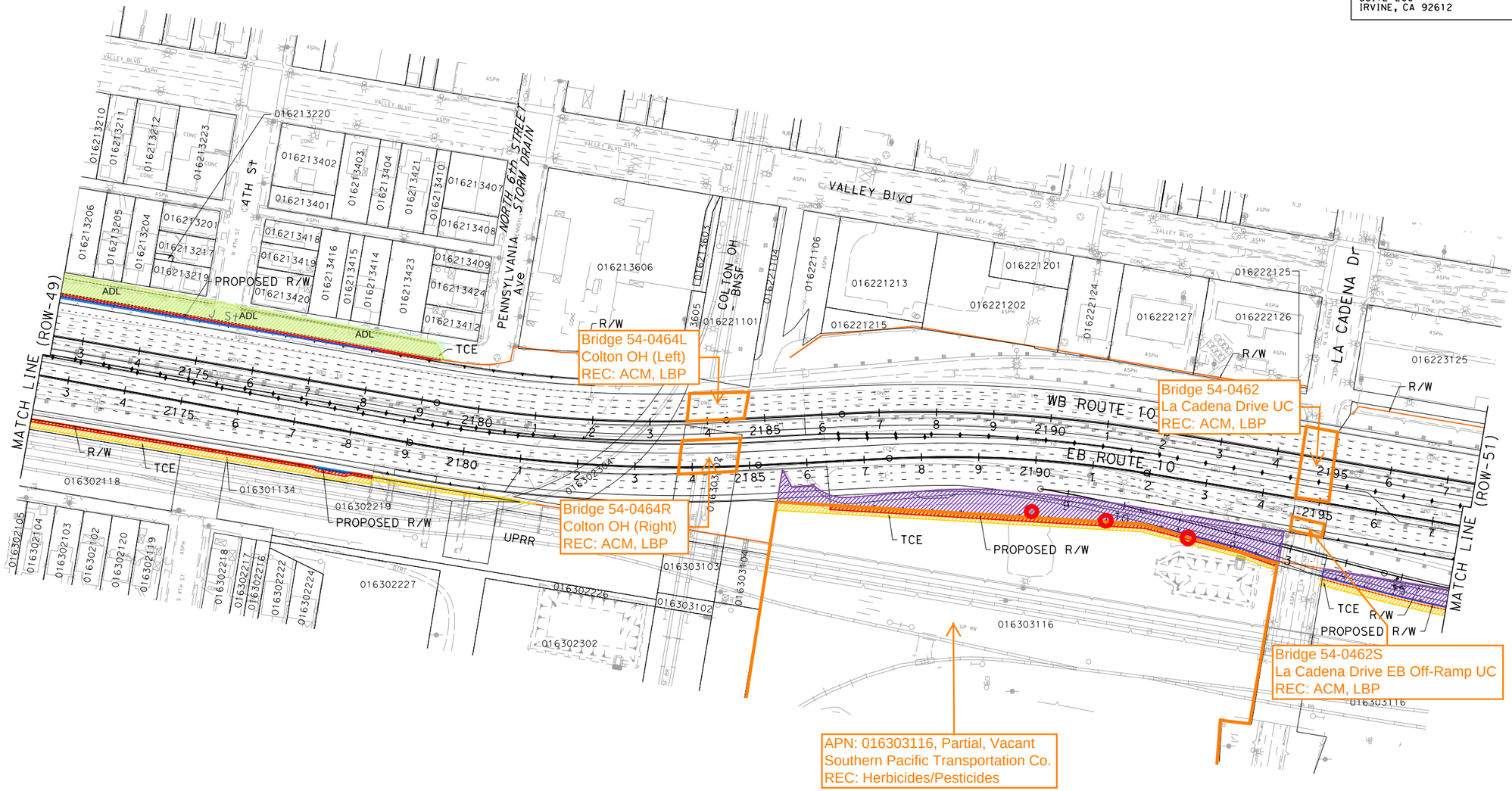

I-10 CORRIDOR PROJECT
ALTERNATIVE 3 - EXPRESS LANES

RIGHT OF WAY EXHIBIT

SCALE: 1"=100'

ROW-50

REVISED BY | DATE REVISED

CALCULATED-DESIGNED BY | CHECKED BY

CONSULTANT FUNCTIONAL SUPERVISOR

STATE OF CALIFORNIA - DEPARTMENT OF TRANSPORTATION

Caltrans

LAST REVISION 00-00-00 | DATE PLOTTED => 7/1/2014 | TIME PLOTTED => 2:57:38 PM

FILE: c:\pw_working\ptgpwise\p0038499\dms55413\80C250ea50.dgn
DATE: 7/1/2014
SCALE: 200.000 FT. / in.
PLTDRV: c:\pw_working\ptgpwise\p0038499\dms11231\I-10_STRIPMAPS_pdf_half_size.plt
PENTBL: pw:\\txpla02pwinf01.parsons.com:PTGPWISE\Documents\I-10_HOV\CAD\STANDARDS\PEN_TBL\I-10.tbl

BORDER LAST REVISED 7/2/2010 | USERNAME => p0038499 | DGN FILE => c:\pw_working\ptgpwise\p0038499\dms55413\80C250ea50.dgn | RELATIVE BORDER SCALE IS IN INCHES 0 1 2 3 | UNIT 0000 | PROJECT NUMBER & PHASE 08000000401

NOTE:

FOR ACCURATE RIGHT OF WAY DATA, CONTACT
RIGHT OF WAY ENGINEERING AT THE DISTRICT OFFICE.

Dist	COUNTY	ROUTE	POST MILES TOTAL PROJECT	SHEET No.	TOTAL SHEETS
07, 08	LA,SBd	10	44.9/48.3, 0.0/R37.0		

REGISTERED CIVIL ENGINEER DATE

PLANS APPROVAL DATE

REGISTERED PROFESSIONAL ENGINEER — No. Exp. CIVIL — STATE OF CALIFORNIA

THE STATE OF CALIFORNIA OR ITS OFFICERS OR AGENTS SHALL NOT BE RESPONSIBLE FOR THE ACCURACY OR COMPLETENESS OF SCANNED COPIES OF THIS PLAN SHEET.

PARSONS
2201 DUPONT DRIVE
SUITE 200
IRVINE, CA 92612

SAN BERNARDINO
ASSOCIATED GOVERNMENTS
1170 W. 3RD STREET
SAN BERNARDINO, CA 92410

PARCEL DATA

APN	OWNER	LAND USE	TOTAL LOT (AC)	TYPE ACQ	R/W ACQ (SQFT)	TCE ACQ (SQFT)	FOOTING ESMT (SQFT)
016303116	SOUTHERN PACIFIC TRANSPORTATION CO	VACANT	8.59	P	60,437	30,395	10,069
016304146	SOUTHERN PACIFIC TRANSPORTATION CO	MISCELLANEOUS	31.13	P	6,929	23,439	6,204
016304123	BALLARD JAMES & TIFFANY LIV TR 11-1	SHOPPING CENTERS	0.46	-	0	772	0
016304130	GENESIS INVESTMENT PROPERTIES LLC	RETAIL SALES	0.02	-	0	150	0

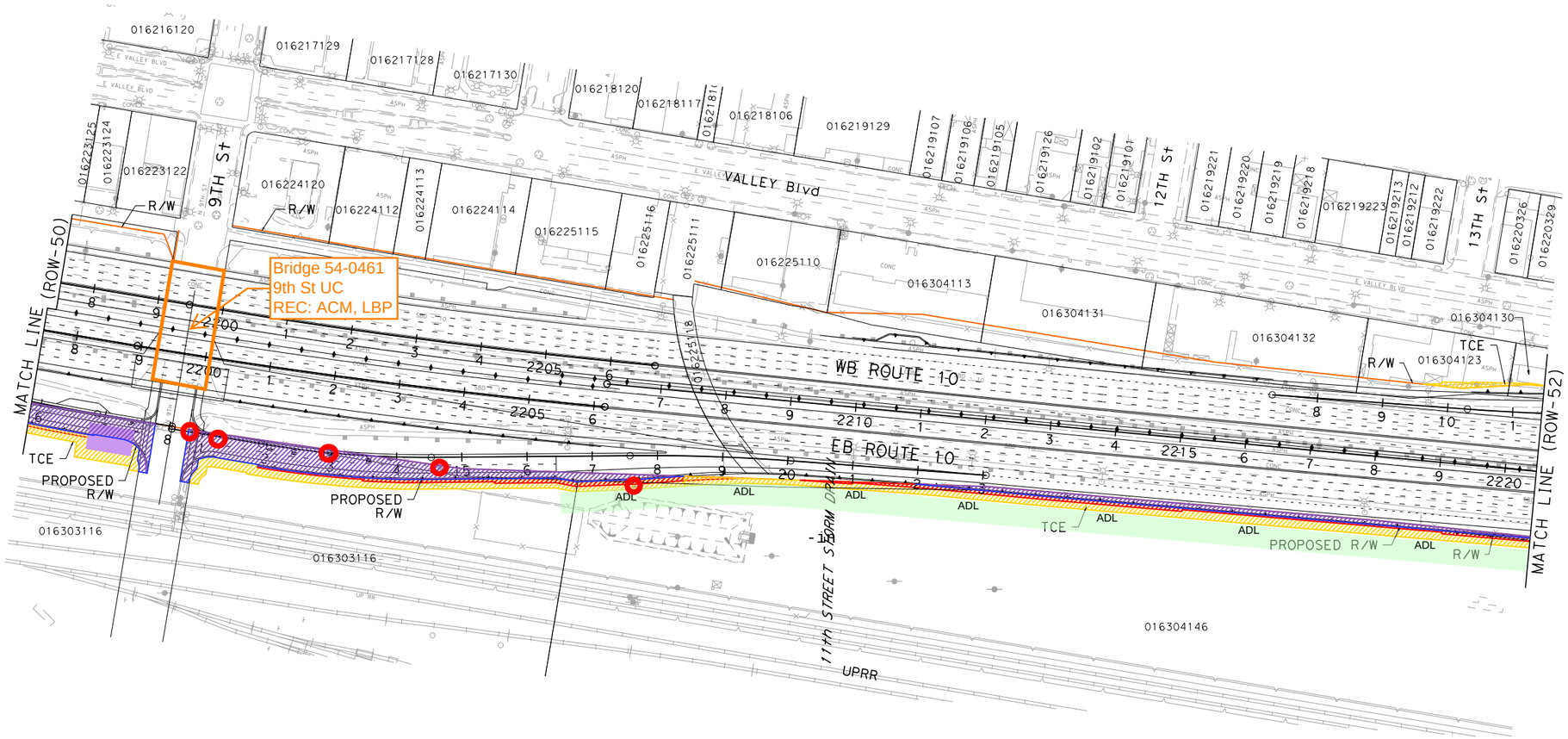

I-10 CORRIDOR PROJECT
ALTERNATIVE 3 - EXPRESS LANES

RIGHT OF WAY EXHIBIT

SCALE: 1"=100'

ROW-51

REVISED BY	DATE REVISED

CALCULATED-DESIGNED BY

CHECKED BY

CONSULTANT FUNCTIONAL SUPERVISOR

STATE OF CALIFORNIA - DEPARTMENT OF TRANSPORTATION

Caltrans

FILE: c:\pw_working\ptgpwise\p0038499\dms55413\80C250ea51.dgn
DATE: 7/1/2014
SCALE: 200.000 FT / in.
PLTDRV: c:\pw_working\ptgpwise\p0038499\dms11231\I-10_STRIPMAPS_pdf_half_size.plt
PENTBL: pw:\\txpld02pwinfo1.parsons.com:PTGPWISE\Documents\I-10_HOV\CAD\STANDARDS\PEN_TBL\I-10.tbl

LAST REVISION	DATE PLOTTED => 7/1/2014
00-00-00	TIME PLOTTED => 2:57:48 PM

BORDER LAST REVISED 7/2/2010

USERNAME => p0038499
DGN FILE => c:\pw_working\ptgpwise\p0038499\dms55413\80C250ea51.dgn

RELATIVE BORDER SCALE IS IN INCHES 0 1 2 3

UNIT 0000

PROJECT NUMBER & PHASE 08000000401

Dist	COUNTY	ROUTE	POST MILES TOTAL PROJECT	SHEET No.	TOTAL SHEETS
07, 08	LA,SBd	10	44.9/48.3, 0.0/R37.0		

REGISTERED CIVIL ENGINEER DATE

PLANS APPROVAL DATE

REGISTERED PROFESSIONAL ENGINEER No. Exp. CIVIL STATE OF CALIFORNIA

THE STATE OF CALIFORNIA OR ITS OFFICERS OR AGENTS SHALL NOT BE RESPONSIBLE FOR THE ACCURACY OR COMPLETENESS OF SCANNED COPIES OF THIS PLAN SHEET.

PARSONS
2201 DUPONT DRIVE
SUITE 200
IRVINE, CA 92612

SAN BERNARDINO
ASSOCIATED GOVERNMENTS
1170 W. 3RD STREET
SAN BERNARDINO, CA 92410

NOTE:

FOR ACCURATE RIGHT OF WAY DATA, CONTACT RIGHT OF WAY ENGINEERING AT THE DISTRICT OFFICE.

PARCEL DATA

APN	OWNER	LAND USE	TOTAL LOT (AC)	TYPE ACQ	R/W ACQ (SQFT)	TCE ACQ (SQFT)	FOOTING ESMT (SQFT)
016304146	SOUTHERN PACIFIC TRANSPORTATION CO	MISCELLANEOUS	31.13	P	6,929	23,439	6,204
016304130	GENESIS INVESTMENT PROPERTIES LLC	RETAIL SALES	0.02	-	0	150	0
016304129	BARENDT ROY E CLAY RICHARD & TAMMY TRUS	RETAIL SALES	0.07	P	10,196	298	0
-	CITY OF COLTON	-	-	-	0	890	0
-	CITY OF COLTON	-	-	P	321	4,443	0
027612116	BELANGER DAVE	VACANT	0.10	-	0	322	0
016421101	DEWEY RENTAL COMPANY	OFFICE	0.73	-	0	1,465	0
-	CITY OF COLTON	-	-	-	0	268	0
027612201	SAN BERNARDINO CO FLOOD CONTROL DIST	VACANT	1.27	-	0	379	0
016418233	SAN BERNARDINO CO FLOOD CONTROL DIST	VACANT	3.91	-	0	5,046	82
016418239	SAN BERNARDINO CO FLOOD CONTROL DIST	VACANT	5.40	-	0	107	0

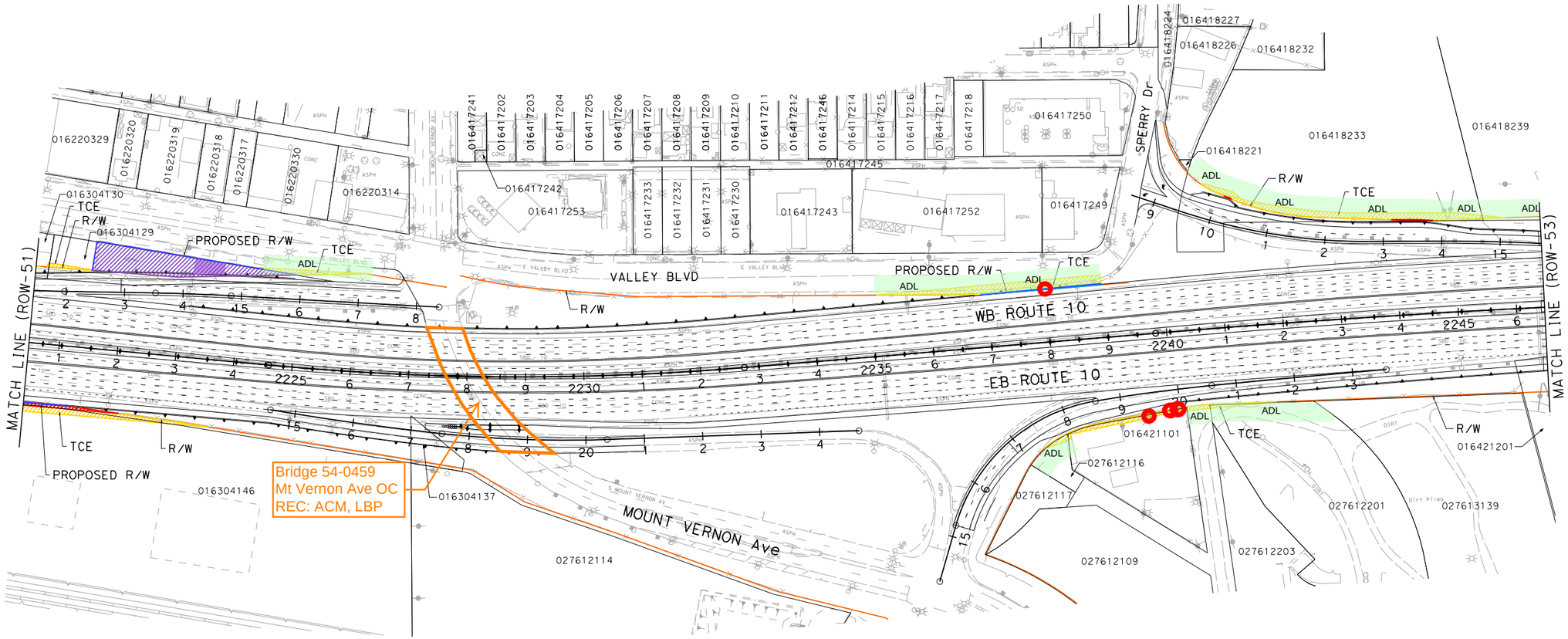

I-10 CORRIDOR PROJECT
ALTERNATIVE 3 - EXPRESS LANES
RIGHT OF WAY EXHIBIT

SCALE: 1"=100'

ROW-52

REVISED BY | DATE REVISED | CALCULATED-DESIGNED BY | CHECKED BY | CONSULTANT FUNCTIONAL SUPERVISOR

STATE OF CALIFORNIA - DEPARTMENT OF TRANSPORTATION

Caltrans

FILE: c:\pw_working\ptgpwise\p0038499\dms55413\80C250ea52.dgn
DATE: 7/1/2014
SCALE: 200.000 FT / in.
PLTDRV: c:\pw_working\ptgpwise\p0038499\dms11231\I-10_STRIPMAPS_pdf_half_size.plt
PENTBL: pw:\\txpld02pwint01.parsons.com:PTGPWISE\Documents\I-10_HOV\CAD\STANDARDS\PEN_TBL\I-10.tbl

LAST REVISION 00-00-00 | DATE PLOTTED => 7/1/2014 | TIME PLOTTED => 2:58:00 PM

BORDER LAST REVISED 7/2/2010 | USERNAME => p0038499 | DGN FILE => c:\pw_working\ptgpwise\p0038499\dms55413\80C250ea52.dgn | RELATIVE BORDER SCALE IS IN INCHES 0 1 2 3 | UNIT 0000 | PROJECT NUMBER & PHASE 08000000401

Dist	COUNTY	ROUTE	POST MILES TOTAL PROJECT	SHEET No.	TOTAL SHEETS
07, 08	LA,SBd	10	44.9/48.3, 0.0/R37.0		

REGISTERED CIVIL ENGINEER DATE

PLANS APPROVAL DATE

REGISTERED PROFESSIONAL ENGINEER No. Exp. CIVIL STATE OF CALIFORNIA

THE STATE OF CALIFORNIA OR ITS OFFICERS OR AGENTS SHALL NOT BE RESPONSIBLE FOR THE ACCURACY OR COMPLETENESS OF SCANNED COPIES OF THIS PLAN SHEET.

PARSONS
2201 DUPONT DRIVE
SUITE 200
IRVINE, CA 92612

SAN BERNARDINO
ASSOCIATED GOVERNMENTS
1170 W. 3RD STREET
SAN BERNARDINO, CA 92410

NOTE:

FOR ACCURATE RIGHT OF WAY DATA, CONTACT
RIGHT OF WAY ENGINEERING AT THE DISTRICT OFFICE.

PARCEL DATA

APN	OWNER	LAND USE	TOTAL LOT (AC)	TYPE ACQ	R/W ACQ (SQFT)	TCE ACQ (SQFT)	FOOTING ESMT (SQFT)
016420248	SAN BERNARDINO CO FLOOD CONTROL DIST	VACANT	30.63	-	0	92	0

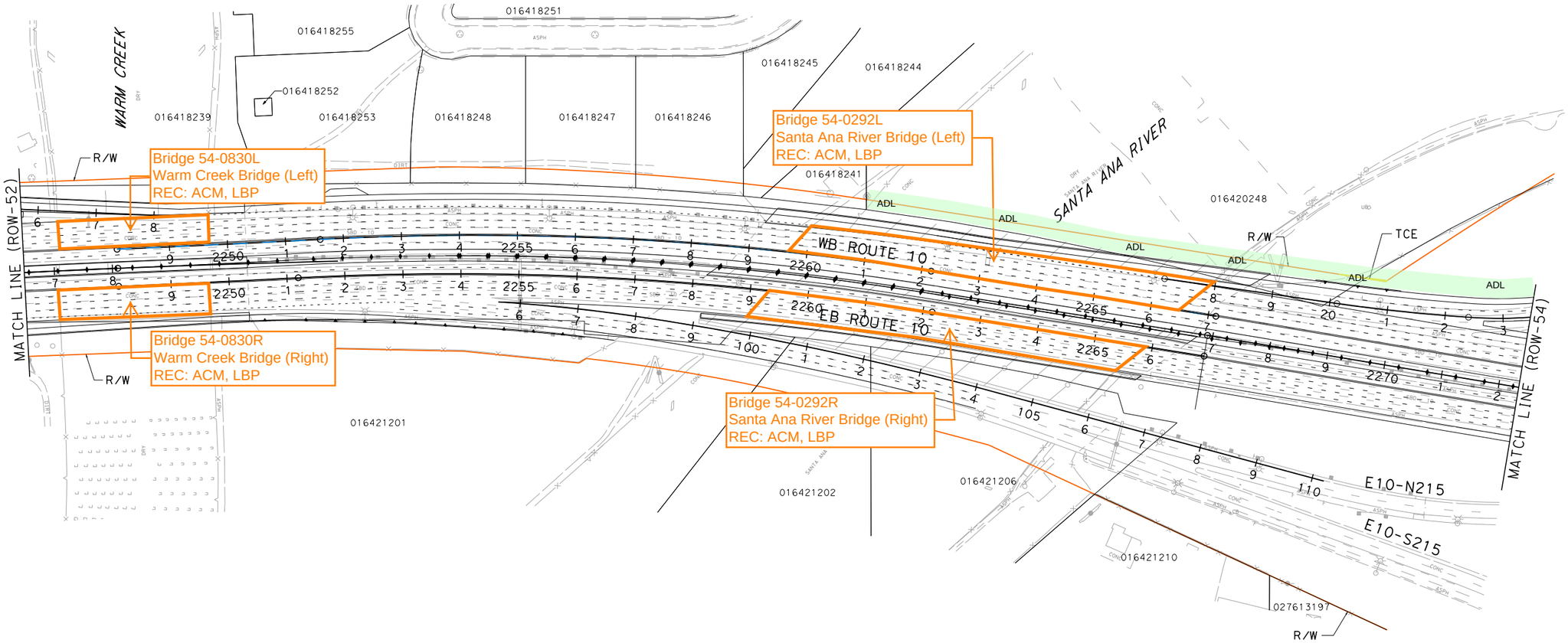

I-10 CORRIDOR PROJECT
ALTERNATIVE 3 - EXPRESS LANES

RIGHT OF WAY EXHIBIT

SCALE: 1"=100'

ROW-53

REVISED BY | DATE REVISED

CALCULATED-DESIGNED BY | CHECKED BY

SUPERVISOR

STATE OF CALIFORNIA - DEPARTMENT OF TRANSPORTATION | CONSULTANT FUNCTIONAL SUPERVISOR

Caltrans

FILE: c:\pw_working\ptgpwise\p0038499\dms55413\80C250ea53.dgn
DATE: 7/1/2014
SCALE: 200.000 FT. / in.
PLTDRV: c:\pw_working\ptgpwise\p0038499\dms11231\I-10_STRIPMAPS_pdf_half_size.plt
PENTBL: pw:\\txplo02pwint01.parsons.com:PTGPWISE\Documents\I-10_HOV\CAD\STANDARDS\PEN_TBL\I-10.tbl

LAST REVISION 00-00-00
DATE PLOTTED => 7/1/2014
TIME PLOTTED => 2:58:11 PM

NOTE:

FOR ACCURATE RIGHT OF WAY DATA, CONTACT RIGHT OF WAY ENGINEERING AT THE DISTRICT OFFICE.

Dist	COUNTY	ROUTE	POST MILES TOTAL PROJECT	SHEET No.	TOTAL SHEETS
07, 08	LA,SBd	10	44.9/48.3, 0.0/R37.0		

014137244

REGISTERED CIVIL ENGINEER DATE

PLANS APPROVAL DATE

REGISTERED PROFESSIONAL ENGINEER No. Exp. CIVIL STATE OF CALIFORNIA

THE STATE OF CALIFORNIA OR ITS OFFICERS OR AGENTS SHALL NOT BE RESPONSIBLE FOR THE ACCURACY OR COMPLETENESS OF SCANNED COPIES OF THIS PLAN SHEET.

PARSONS
2201 DUPONT DRIVE
SUITE 200
IRVINE, CA 92612

SAN BERNARDINO ASSOCIATED GOVERNMENTS
1170 W. 3RD STREET
SAN BERNARDINO, CA 92410

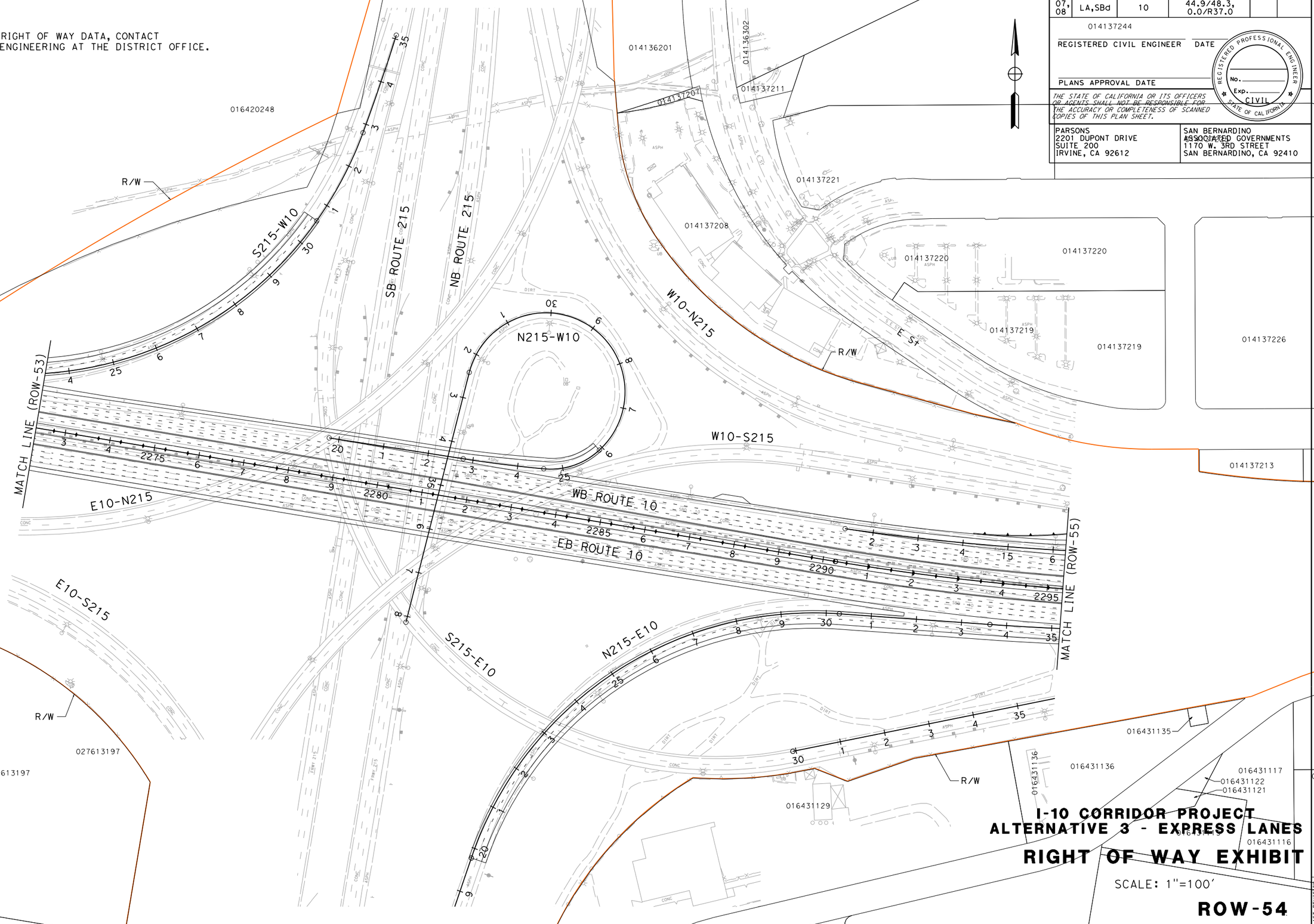

I-10 CORRIDOR PROJECT
ALTERNATIVE 3 - EXPRESS LANES
RIGHT OF WAY EXHIBIT

SCALE: 1"=100'

ROW-54

REVISED BY | DATE REVISED | CALCULATED-DESIGNED BY | CHECKED BY | CONSULTANT FUNCTIONAL SUPERVISOR

STATE OF CALIFORNIA - DEPARTMENT OF TRANSPORTATION

Caltrans

FILE: c:\pw_working\ptgpwise\p0038499\dms55413\80C250ea54.dgn
DATE: 7/1/2014
SCALE: 200.000 FT / in.
PLTDRV: c:\pw_working\ptgpwise\p0038499\dms11231\I-10_STRIPMAPS_pdf_half_size.plt
PENTBL: pw:\\txplaopwinfo1.parsons.com:PTGPWISE\Documents\I-10_HOV\CAD\STANDARDS\PEN_TBL\I-10.tbl

LAST REVISION 00-00-00 DATE PLOTTED => 7/1/2014 TIME PLOTTED => 2:58:22 PM

BORDER LAST REVISED 7/2/2010 | USERNAME => p0038499 DGN FILE => c:\pw_working\ptgpwise\p0038499\dms55413\80C250ea54.dgn | RELATIVE BORDER SCALE IS IN INCHES 0 1 2 3 | UNIT 0000 | PROJECT NUMBER & PHASE 08000000401

NOTE:

FOR ACCURATE RIGHT OF WAY DATA, CONTACT
RIGHT OF WAY ENGINEERING AT THE DISTRICT OFFICE.

Dist	COUNTY	ROUTE	POST MILES TOTAL PROJECT	SHEET No.	TOTAL SHEETS
07, 08	LA,SBd	10	44.9/48.3, 0.0/R37.0		

REGISTERED CIVIL ENGINEER DATE

REGISTERED PROFESSIONAL ENGINEER — No. Exp. CIVIL — STATE OF CALIFORNIA

PLANS APPROVAL DATE

THE STATE OF CALIFORNIA OR ITS OFFICERS OR AGENTS SHALL NOT BE RESPONSIBLE FOR THE ACCURACY OR COMPLETENESS OF SCANNED COPIES OF THIS PLAN SHEET.

PARSONS
2201 DUPONT DRIVE
SUITE 200
IRVINE, CA 92612

SAN BERNARDINO
ASSOCIATED GOVERNMENTS
1170 W. 3RD STREET
SAN BERNARDINO, CA 92410

PARCEL DATA

APN	OWNER	LAND USE	TOTAL LOT (AC)	TYPE ACQ	R/W ACQ (SQFT)	TCE ACQ (SQFT)	FOOTING ESMT (SQFT)
	CITY OF COLTON			-	0	512	0
	CITY OF COLTON			-	0	3,643	235
0141402 36	VALMOR LIMITED LP	SHOPPING CENTERS	3.66	-	0	1,181	0

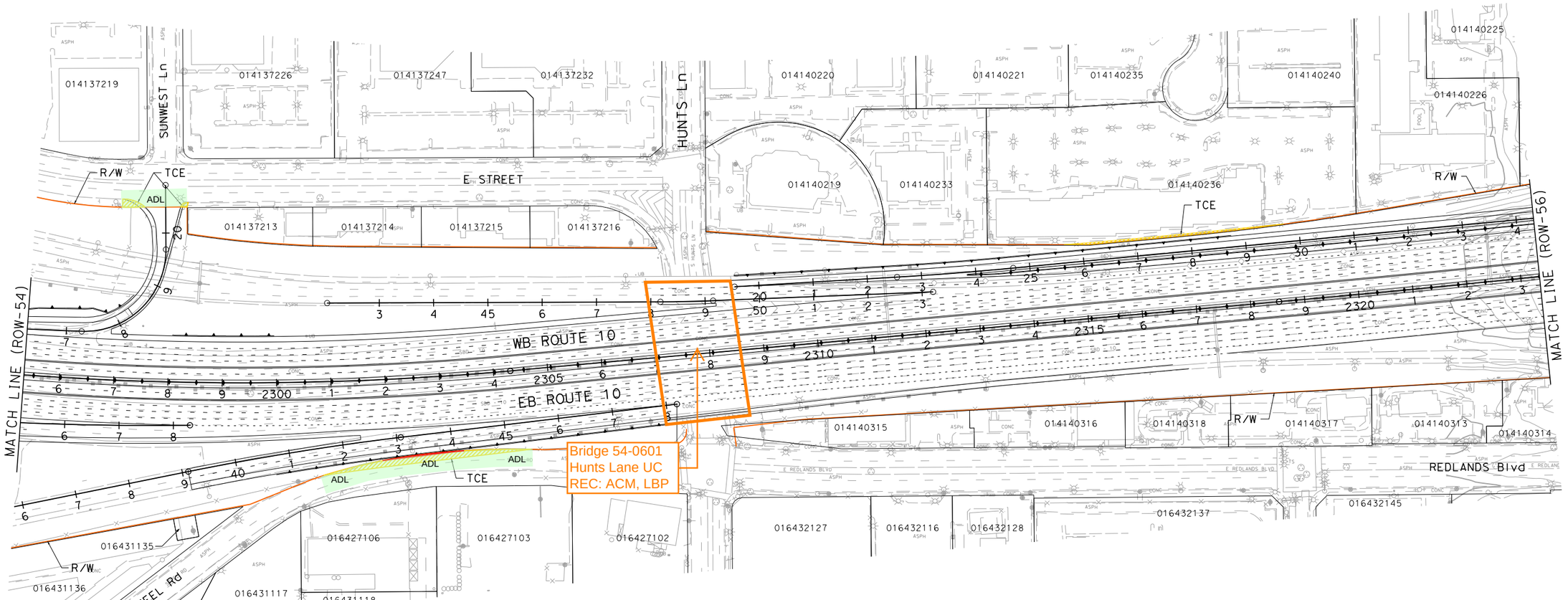

I-10 CORRIDOR PROJECT
ALTERNATIVE 3 - EXPRESS LANES

RIGHT OF WAY EXHIBIT

SCALE: 1"=100'

ROW-55

REVISED BY | DATE REVISED

CALCULATED-DESIGNED BY | CHECKED BY

CONSULTANT FUNCTIONAL SUPERVISOR

STATE OF CALIFORNIA - DEPARTMENT OF TRANSPORTATION

Caltrans

FILE: c:\pw_working\ptgpwise\p0038499\dms55413\80C250ea55.dgn
DATE: 7/7/2014
SCALE: 200.000 FT. / in.
PLTDRV: c:\pw_working\ptgpwise\p0038499\dms112311\1-10_STRIPMAPS_pdf_half_size.plt
PENTBL: pw:\\txpla02pwinf01.parsons.com:PTGPWISE\Documents\1-10_HOV\CAD\STANDARDS\PEN_TBL\1-10.tbl

LAST REVISION | DATE PLOTTED => 7/1/2014
00-00-00 | TIME PLOTTED => 2:58:37 PM

BORDER LAST REVISED 7/2/2010 | USERNAME => p0038499 | DGN FILE => c:\pw_working\ptgpwise\p0038499\dms55413\80C250ea55.dgn | RELATIVE BORDER SCALE IS IN INCHES 0 1 2 3 | UNIT 0000 | PROJECT NUMBER & PHASE 08000000401

NOTE:

FOR ACCURATE RIGHT OF WAY DATA, CONTACT
RIGHT OF WAY ENGINEERING AT THE DISTRICT OFFICE.

Dist	COUNTY	ROUTE	POST MILES TOTAL PROJECT	SHEET No.	TOTAL SHEETS
07, 08	LA,SBd	10	44.9/48.3, 0.0/R37.0		

REGISTERED CIVIL ENGINEER DATE

PLANS APPROVAL DATE

REGISTERED PROFESSIONAL ENGINEER — No. Exp. CIVIL — STATE OF CALIFORNIA

THE STATE OF CALIFORNIA OR ITS OFFICERS OR AGENTS SHALL NOT BE RESPONSIBLE FOR THE ACCURACY OR COMPLETENESS OF SCANNED COPIES OF THIS PLAN SHEET.

PARSONS
2201 DUPONT DRIVE
SUITE 200
IRVINE, CA 92612

SAN BERNARDINO
ASSOCIATED GOVERNMENTS
1170 W. 3RD STREET
SAN BERNARDINO, CA 92410

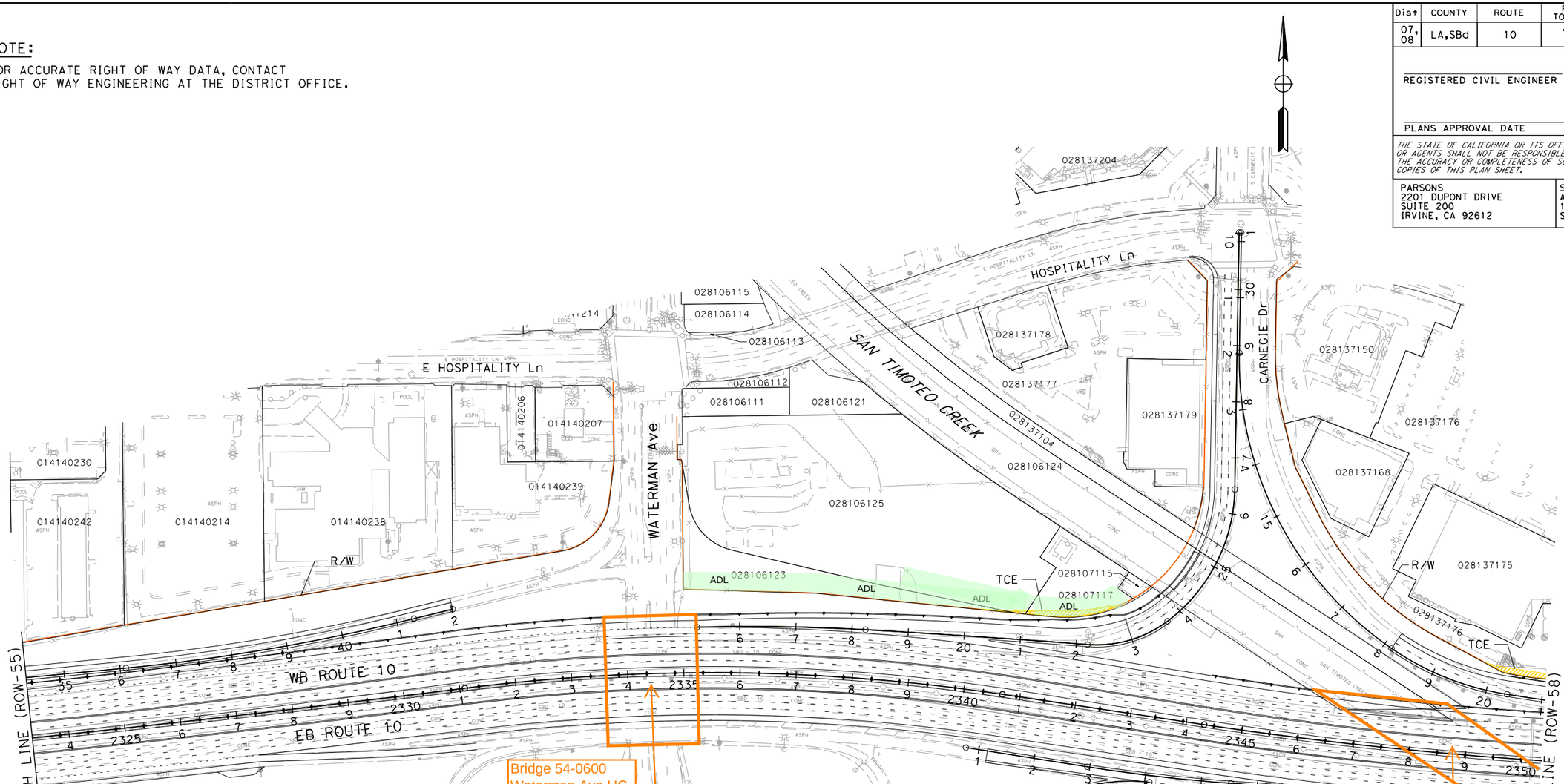

PARCEL DATA

APN	OWNER	LAND USE	TOTAL LOT (AC)	TYPE ACQ	R/W ACQ (SQFT)	TCE ACQ (SQFT)	FOOTING ESMT (SQFT)
028106123	TRI-CITY AIRPORT INC BRIER EVELYN FAMILY TRUST	VACANT	0.65	-	0	52	0
028106125	BRIER EVELYN P FAMILY TR 6-18-02	VACANT	3.76	-	0	108	0
028107117	TRI-CITY INC	VACANT	0.41	-	0	1,340	0
028137176	RANCON REALTY FUND IV	PARKING LOT	5.32	-	0	1,559	0

I-10 CORRIDOR PROJECT
ALTERNATIVE 3 - EXPRESS LANES
RIGHT OF WAY EXHIBIT

SCALE: 1"=100'

ROW-56

REVISED BY | DATE REVISED

CALCULATED-DESIGNED BY | CHECKED BY

CONSULTANT FUNCTIONAL SUPERVISOR

STATE OF CALIFORNIA - DEPARTMENT OF TRANSPORTATION

Caltrans

FILE: c:\pw_working\ptgpwise\p0038499\dms55413\80C250ea56.dgn
TIME: 7/7/2014 2:58:47 PM
SCALE: 200.000 FT. in.
PLTDRV: c:\pw_working\ptgpwise\p0038499\dms11231\I-10_STRIPMAPS_pdf_half_size.plt
PENTBL: pw:\\txplo02pwin01.parsons.com:PTGPWISE\Documents\I-10_HOV\CAD\STANDARDS\PEN_TBL\I-10.tbl

LAST REVISION 00-00-00 | DATE PLOTTED => 7/1/2014 | TIME PLOTTED => 2:58:47 PM

BORDER LAST REVISED 7/2/2010 | USERNAME => p0038499 | DGN FILE => c:\pw_working\ptgpwise\p0038499\dms55413\80C250ea56.dgn | RELATIVE BORDER SCALE IS IN INCHES 0 1 2 3 | UNIT 0000 | PROJECT NUMBER & PHASE 08000000401

Dist	COUNTY	ROUTE	POST MILES TOTAL PROJECT	SHEET No.	TOTAL SHEETS
07, 08	LA,SBd	10	44.9/48.3, 0.0/R37.0		

REGISTERED CIVIL ENGINEER DATE

PLANS APPROVAL DATE

REGISTERED PROFESSIONAL ENGINEER — No. Exp. CIVIL — STATE OF CALIFORNIA

THE STATE OF CALIFORNIA OR ITS OFFICERS OR AGENTS SHALL NOT BE RESPONSIBLE FOR THE ACCURACY OR COMPLETENESS OF SCANNED COPIES OF THIS PLAN SHEET.

PARSONS
2201 DUPONT DRIVE
SUITE 200
IRVINE, CA 92612

SAN BERNARDINO
ASSOCIATED GOVERNMENTS
1170 W. 3RD STREET
SAN BERNARDINO, CA 92410

NOTE:

FOR ACCURATE RIGHT OF WAY DATA, CONTACT
RIGHT OF WAY ENGINEERING AT THE DISTRICT OFFICE.

PARCEL DATA

APN	OWNER	LAND USE	TOTAL LOT (AC)	TYPE ACQ	R/W ACQ (SQFT)	TCE ACQ (SQFT)	FOOTING ESMT (SQFT)
028137176	RANCON REALTY FUND IV	PARKING LOT	5.32	-	0	1,559	0
028137154	HOME DEPOT U S A	RETAIL SALES	9.92	-	0	718	0
-	CITY OF SAN BERNARDINO	-	-	-	0	217	0
028136116	SB TRI-CITY ASSOCIATES	RETAIL SALES	12.71	-	0	5,093	0
028109134	CASSADY ROBERT M	AUTOMOTIVE USES	0.36	-	0	225	0
028109125	VERES LAWRENCE A	VACANT	0.29	-	0	108	0

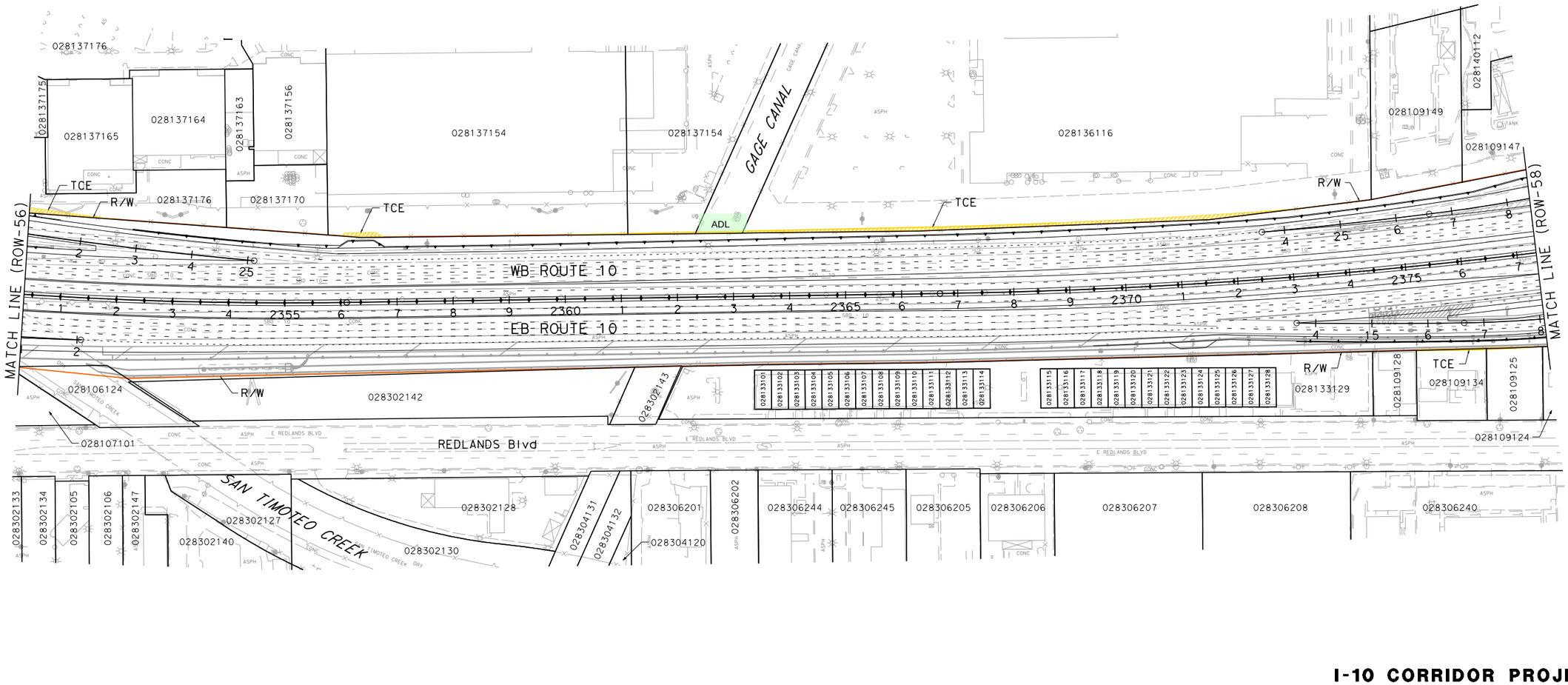

I-10 CORRIDOR PROJECT
ALTERNATIVE 3 - EXPRESS LANES

RIGHT OF WAY EXHIBIT

SCALE: 1"=100'

ROW-57

REVISED BY	DATE REVISED

CALCULATED-DESIGNED BY

CHECKED BY

CONSULTANT FUNCTIONAL SUPERVISOR

STATE OF CALIFORNIA - DEPARTMENT OF TRANSPORTATION

Caltrans

FILE: c:\pw_working\ptgpwise\p0038499\dms55413\80C250ea57.dgn
DATE: 7/1/2014
SCALE: 200.000 FT. / in.
PLTDRV: c:\pw_working\ptgpwise\p0038499\dms11231\I-10_STRIPMAPS_pdf_half_size.plt
PENTBL: pw:\\txplo02pwinf01.parsons.com:PTGPWISE\Documents\I-10_HOV\CAD\STANDARDS\PEN_TBL\I-10.tbl

LAST REVISION | DATE PLOTTED => 7/1/2014
00-00-00 | TIME PLOTTED => 2:58:58 PM

BORDER LAST REVISED 7/2/2010 | USERNAME => p0038499 | DGN FILE => c:\pw_working\ptgpwise\p0038499\dms55413\80C250ea57.dgn | RELATIVE BORDER SCALE IS IN INCHES 0 1 2 3 | UNIT 0000 | PROJECT NUMBER & PHASE 08000000401

NOTE:

FOR ACCURATE RIGHT OF WAY DATA, CONTACT
RIGHT OF WAY ENGINEERING AT THE DISTRICT OFFICE.

Dist	COUNTY	ROUTE	POST MILES TOTAL PROJECT	SHEET No.	TOTAL SHEETS
07, 08	LA,SBd	10	44.9/48.3, 0.0/R37.0		

REGISTERED CIVIL ENGINEER DATE

PLANS APPROVAL DATE

REGISTERED PROFESSIONAL ENGINEER No. Exp. CIVIL STATE OF CALIFORNIA

THE STATE OF CALIFORNIA OR ITS OFFICERS OR AGENTS SHALL NOT BE RESPONSIBLE FOR THE ACCURACY OR COMPLETENESS OF SCANNED COPIES OF THIS PLAN SHEET.

PARSONS
2201 DUPONT DRIVE
SUITE 200
IRVINE, CA 92612

SAN BERNARDINO
ASSOCIATED GOVERNMENTS
1170 W. 3RD STREET
SAN BERNARDINO, CA 92410

Former M&M Smog and Muffler (not to be acquired)
1915 E. Tippecanoe Ave, San Bernardino
REC: LUST (requested No Further Action from DTSC)

Bridge 54-0598
Tippecanoe Ave UC
REC: ACM, LBP

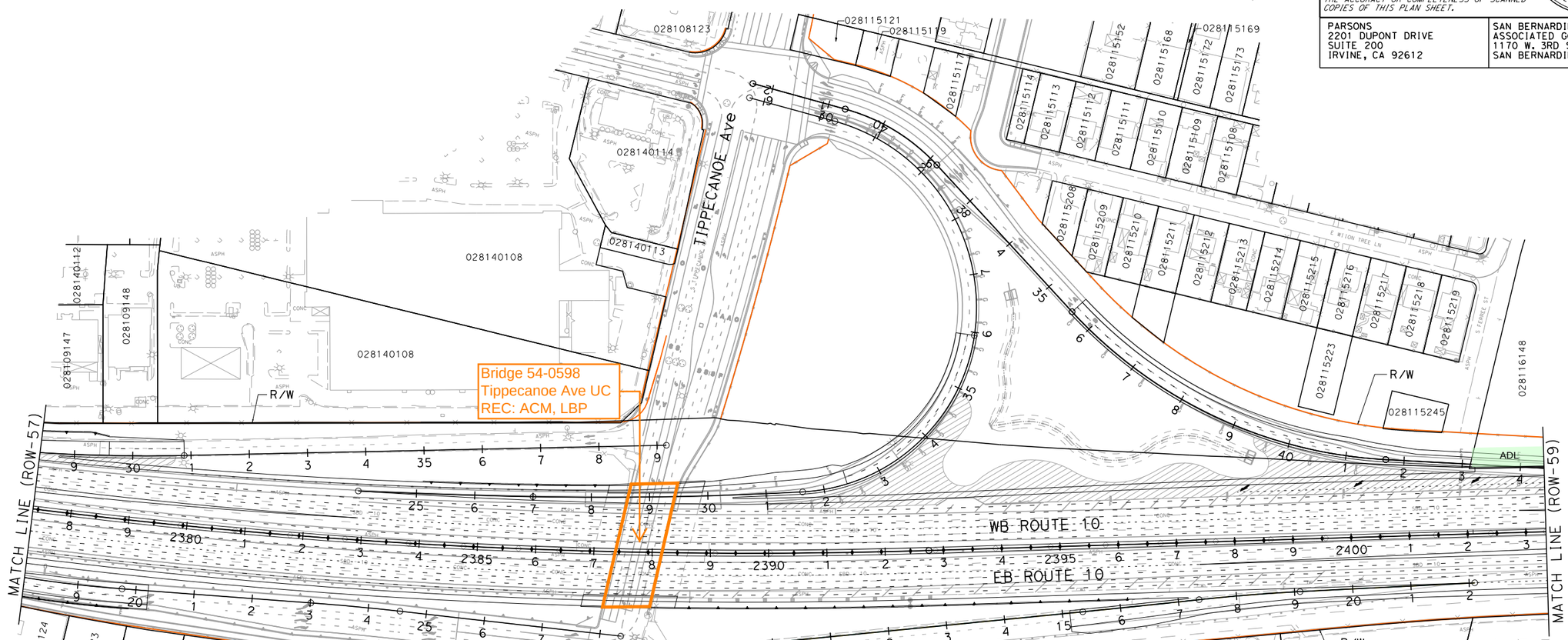

I-10 CORRIDOR PROJECT
ALTERNATIVE 3 - EXPRESS LANES

RIGHT OF WAY EXHIBIT

SCALE: 1"=100'

ROW-58

REVISED BY | DATE REVISED

CALCULATED-
DESIGNED BY

CHECKED BY

CONSULTANT FUNCTIONAL SUPERVISOR

STATE OF CALIFORNIA - DEPARTMENT OF TRANSPORTATION

Caltrans

FILE: c:\pw_working\ptgpwise\p0038499\dms55413\80C250ea58.dgn
T: 7/7/2014
SCALE: 200.000 FT. / in.
PLTDRV: c:\pw_working\ptgpwise\p0038499\dms11231\1-10_STRIPMAPS_pdf_half_size.plt
PENTBL: pw:\\txpla02pwinf01.parsons.com:PTGPWISE\Documents\1-10_HOV\CADD\STANDARDS\PEN_TBL\1-10.tbl

LAST REVISION 00-00-00 | DATE PLOTTED => 7/1/2014 | TIME PLOTTED => 2:59:09 PM

BORDER LAST REVISED 7/2/2010 | USERNAME => p0038499 | DGN FILE => c:\pw_working\ptgpwise\p0038499\dms55413\80C250ea58.dgn | RELATIVE BORDER SCALE IS IN INCHES 0 1 2 3 | UNIT 0000 | PROJECT NUMBER & PHASE 08000000401

NOTE:

FOR ACCURATE RIGHT OF WAY DATA, CONTACT
RIGHT OF WAY ENGINEERING AT THE DISTRICT OFFICE.

Dist	COUNTY	ROUTE	POST MILES TOTAL PROJECT	SHEET No.	TOTAL SHEETS
07, 08	LA,SBd	10	44.9/48.3, 0.0/R37.0		

REGISTERED CIVIL ENGINEER DATE

PLANS APPROVAL DATE

REGISTERED PROFESSIONAL ENGINEER No. Exp. CIVIL STATE OF CALIFORNIA

THE STATE OF CALIFORNIA OR ITS OFFICERS OR AGENTS SHALL NOT BE RESPONSIBLE FOR THE ACCURACY OR COMPLETENESS OF SCANNED COPIES OF THIS PLAN SHEET.

PARSONS
2201 DUPONT DRIVE
SUITE 200
IRVINE, CA 92612

SAN BERNARDINO
ASSOCIATED GOVERNMENTS
1170 W. 3RD STREET
SAN BERNARDINO, CA 92410

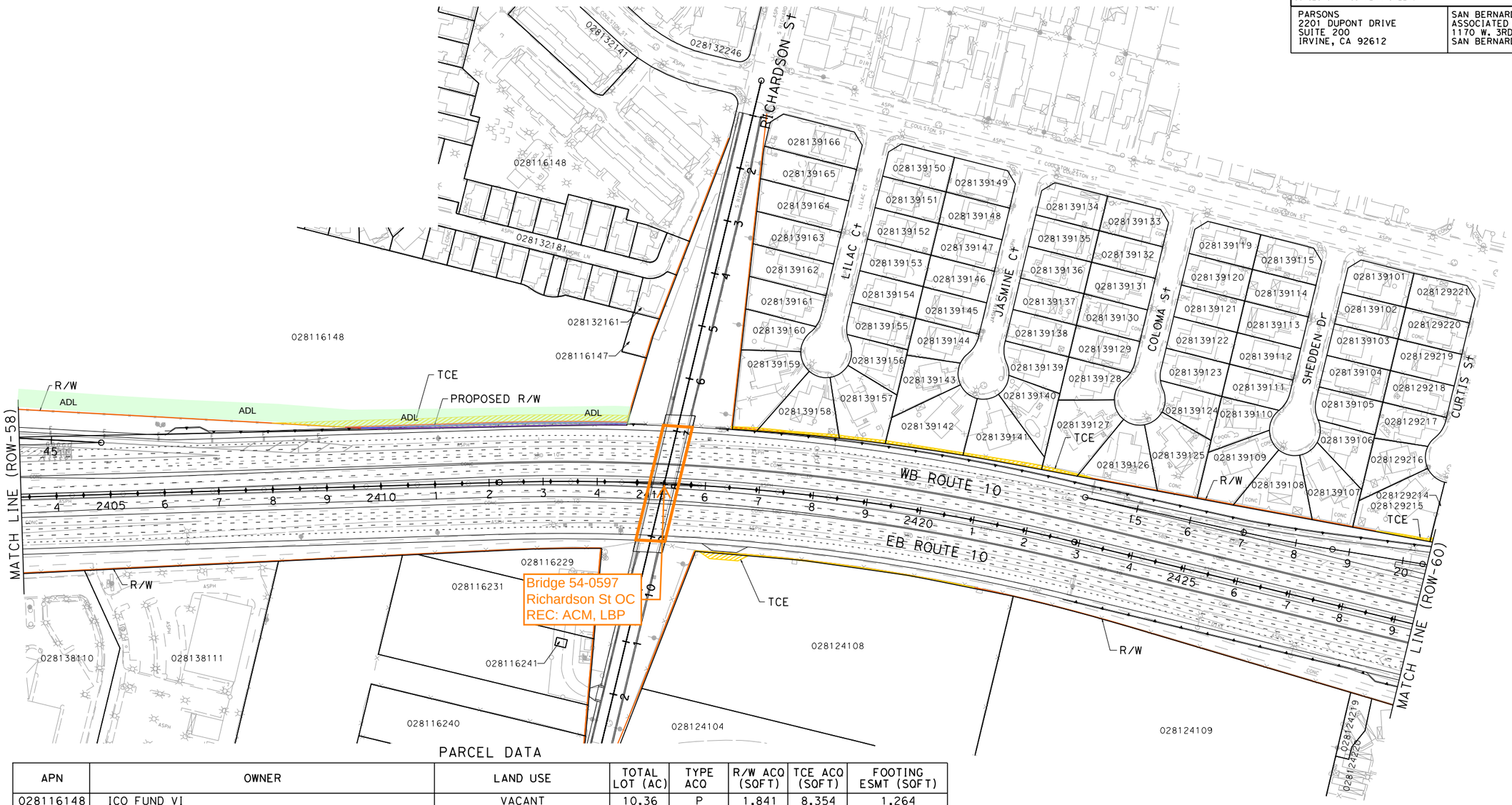

PARCEL DATA

APN	OWNER	LAND USE	TOTAL LOT (AC)	TYPE ACQ	R/W ACQ (SQFT)	TCE ACQ (SQFT)	FOOTING ESMT (SQFT)
028116148	ICO FUND VI	VACANT	10.36	P	1,841	8,354	1,264
028124108	LOMA LINDA GATEWAY LLC	VACANT	4.12	-	0	1,357	0
028139159	J & D PROPERTIES	RESIDENTIAL	0.34	-	0	179	56
028139158	GUTIERREZ GREGORIO NAVARRO	RESIDENTIAL	0.29	-	0	473	20
028139157	ZARATE DAVID S	RESIDENTIAL	0.23	-	0	323	0
028139142	REYES PONCIANO & LOLITA T	RESIDENTIAL	0.32	-	0	478	0
028139141	JASMIN COURT HOLDINGS LLC	RESIDENTIAL	0.30	-	0	686	0
028139127	ICO EDGARDO P & MELMA JULITA B	RESIDENTIAL	0.33	-	0	272	0
028139126	J & D PROPERTIES	RESIDENTIAL	0.29	-	0	45	0
028129215	MONTANO RUTH P	RESIDENTIAL	0.34	-	0	223	0
028129214	MERCADO ROMEO G & ESTHER A	RESIDENTIAL	0.35	-	0	1,272	0

I-10 CORRIDOR PROJECT
ALTERNATIVE 3 - EXPRESS LANES

RIGHT OF WAY EXHIBIT

SCALE: 1"=100'

ROW-59

REVISED BY | DATE REVISED

CALCULATED-DESIGNED BY | CHECKED BY

CONSULTANT FUNCTIONAL SUPERVISOR

STATE OF CALIFORNIA - DEPARTMENT OF TRANSPORTATION

Caltrans

LAST REVISION 00-00-00 | DATE PLOTTED => 7/1/2014 | TIME PLOTTED => 2:59:20 PM

FILE: c:\pw_working\ptgpwise\p0038499\dms55413\80C250ea59.dgn
DATE: 7/1/2014
SCALE: 200.000 FT. / in.
PLTDRV: c:\pw_working\ptgpwise\p0038499\dms11231\I-10_STRIPMAPS_pdf_half_size.plt
PENTBL: pw:\\txplo02pwinf01.parsons.com:PTGPWISE\Documents\I-10_HOV\CAD\STANDARDS\PEN_TBLVI-10.tbl

BORDER LAST REVISED 7/2/2010 | USERNAME => p0038499 | DGN FILE => c:\pw_working\ptgpwise\p0038499\dms55413\80C250ea59.dgn | RELATIVE BORDER SCALE IS IN INCHES 0 1 2 3 | UNIT 0000 | PROJECT NUMBER & PHASE 08000000401

NOTE:

FOR ACCURATE RIGHT OF WAY DATA, CONTACT
RIGHT OF WAY ENGINEERING AT THE DISTRICT OFFICE.

Dist	COUNTY	ROUTE	POST MILES TOTAL PROJECT	SHEET No.	TOTAL SHEETS
07, 08	LA,SBd	10	44.9/48.3, 0.0/R37.0		

REGISTERED CIVIL ENGINEER DATE

REGISTERED PROFESSIONAL ENGINEER No. Exp. CIVIL STATE OF CALIFORNIA

PLANS APPROVAL DATE

THE STATE OF CALIFORNIA OR ITS OFFICERS OR AGENTS SHALL NOT BE RESPONSIBLE FOR THE ACCURACY OR COMPLETENESS OF SCANNED COPIES OF THIS PLAN SHEET.

PARSONS
2201 DUPONT DRIVE
SUITE 200
IRVINE, CA 92612

SAN BERNARDINO
ASSOCIATED GOVERNMENTS
1170 W. 3RD STREET
SAN BERNARDINO, CA 92410

PARCEL DATA

APN	OWNER	LAND USE	TOTAL LOT (AC)	TYPE ACQ	R/W ACQ (SQFT)	TCE ACQ (SQFT)	FOOTING ESMT (SQFT)
028129214	MERCADO ROMEO G & ESTHER A	RESIDENTIAL	0.35	-	0	1,272	0
028129202	MENCIANO BERTILINA Q DINGOASEN EPHBERT	RESIDENTIAL	0.30	-	0	904	14
028129201	PADGETT DOUGLAS C & CYNTHIA D	RESIDENTIAL	0.34	P	37	1,668	269
028129176	JACOBSEN AND KEALER JOINT VENTURE	MISCELLANEOUS	3.49	P	9	2,916	79
028124311	HAGGAG FAMILY TRUST (6-16-06)	MINI MART	1.68	P	93	4,593	69
029203248	GRIFFITH WILLIAM J & WILLIAM J V	VACANT	21.81	-	0	2,714	0
-	CITY OF SAN BERNARDINO	-	-	-	0	69	0
029245114	GENERAL AMERICAN LIFE INSURANCE CO	VACANT	4.30	-	0	2,202	0

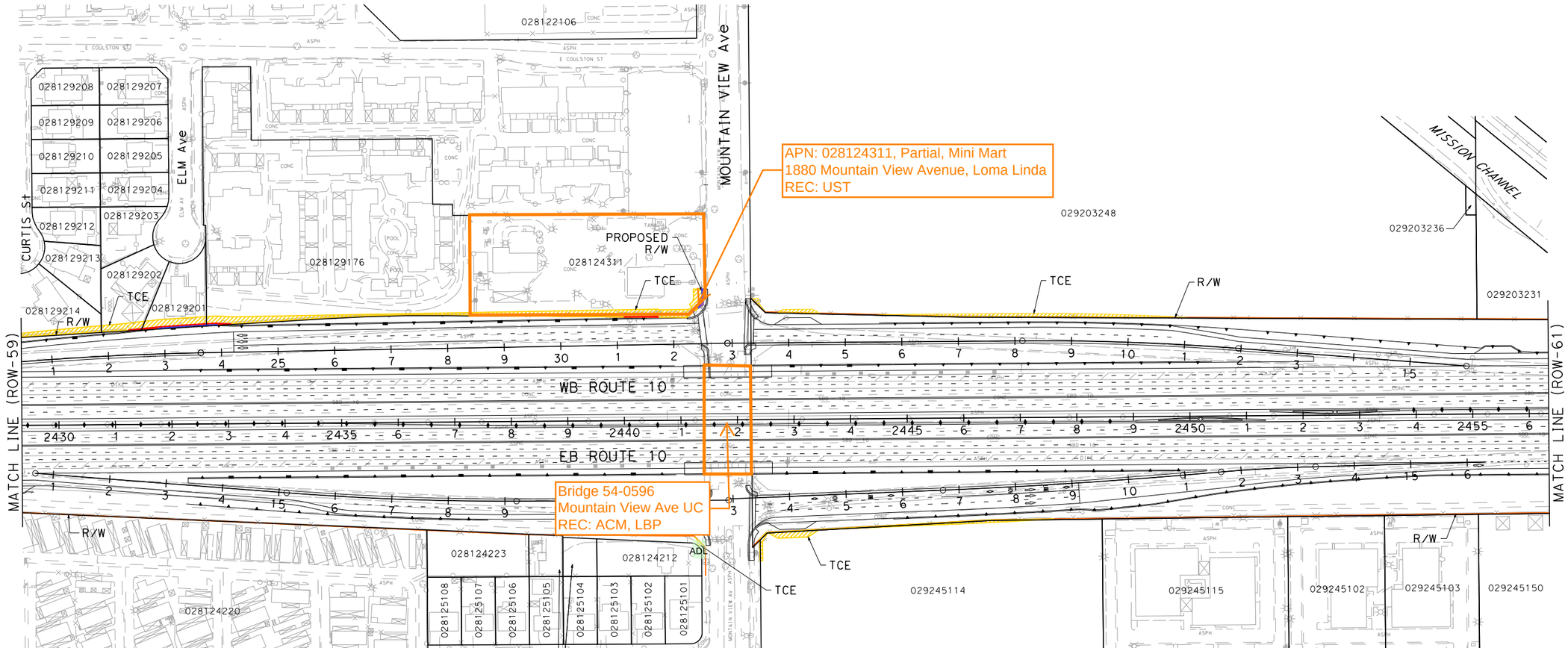

I-10 CORRIDOR PROJECT
ALTERNATIVE 3 - EXPRESS LANES

RIGHT OF WAY EXHIBIT

SCALE: 1"=100'

ROW-60

REVISED BY | DATE REVISED

CALCULATED-DESIGNED BY | CHECKED BY

STATE OF CALIFORNIA - DEPARTMENT OF TRANSPORTATION | CONSULTANT FUNCTIONAL SUPERVISOR

Caltrans

FILE: c:\pw_working\ptgpwise\p0038499\dms55413\80C250ea60.dgn
DATE: 7/1/2014
SCALE: 200.000 FT. / in.
PLTDRV: c:\pw_working\ptgpwise\p0038499\dms11231\I-10_STRIPMAPS_pdf_half_size.plt
PENTBL: pw:\\trxpla02pwint01.parsons.com:PTGPWISE\Documents\I-10_HOV\CAD\STANDARDS\PEN_TBL\I-10.tbl

LAST REVISION | DATE PLOTTED => 7/1/2014
00-00-00 | TIME PLOTTED => 2:59:30 PM

BORDER LAST REVISED 7/2/2010 | USERNAME => p0038499 | DGN FILE => c:\pw_working\ptgpwise\p0038499\dms55413\80C250ea60.dgn | RELATIVE BORDER SCALE IS IN INCHES 0 1 2 3 | UNIT 0000 | PROJECT NUMBER & PHASE 08000000401

NOTE:

FOR ACCURATE RIGHT OF WAY DATA, CONTACT
RIGHT OF WAY ENGINEERING AT THE DISTRICT OFFICE.

Dist	COUNTY	ROUTE	POST MILES TOTAL PROJECT	SHEET No.	TOTAL SHEETS
07, 08	LA,SBd	10	44.9/48.3, 0.0/R37.0		

REGISTERED CIVIL ENGINEER DATE

PLANS APPROVAL DATE

REGISTERED PROFESSIONAL ENGINEER — No. Exp. CIVIL — STATE OF CALIFORNIA

THE STATE OF CALIFORNIA OR ITS OFFICERS OR AGENTS SHALL NOT BE RESPONSIBLE FOR THE ACCURACY OR COMPLETENESS OF SCANNED COPIES OF THIS PLAN SHEET.

PARSONS
2201 DUPONT DRIVE
SUITE 200
IRVINE, CA 92612

SAN BERNARDINO
ASSOCIATED GOVERNMENTS
1170 W. 3RD STREET
SAN BERNARDINO, CA 92410

PARCEL DATA

APN	OWNER	LAND USE	TOTAL LOT (AC)	TYPE ACQ	R/W ACQ (SQFT)	TCE ACQ (SQFT)	FOOTING ESMT (SQFT)
029203247	SAN BERNARDINO ASSOCIATED GOVERNMENT	VACANT		P	3,270	2,363	0

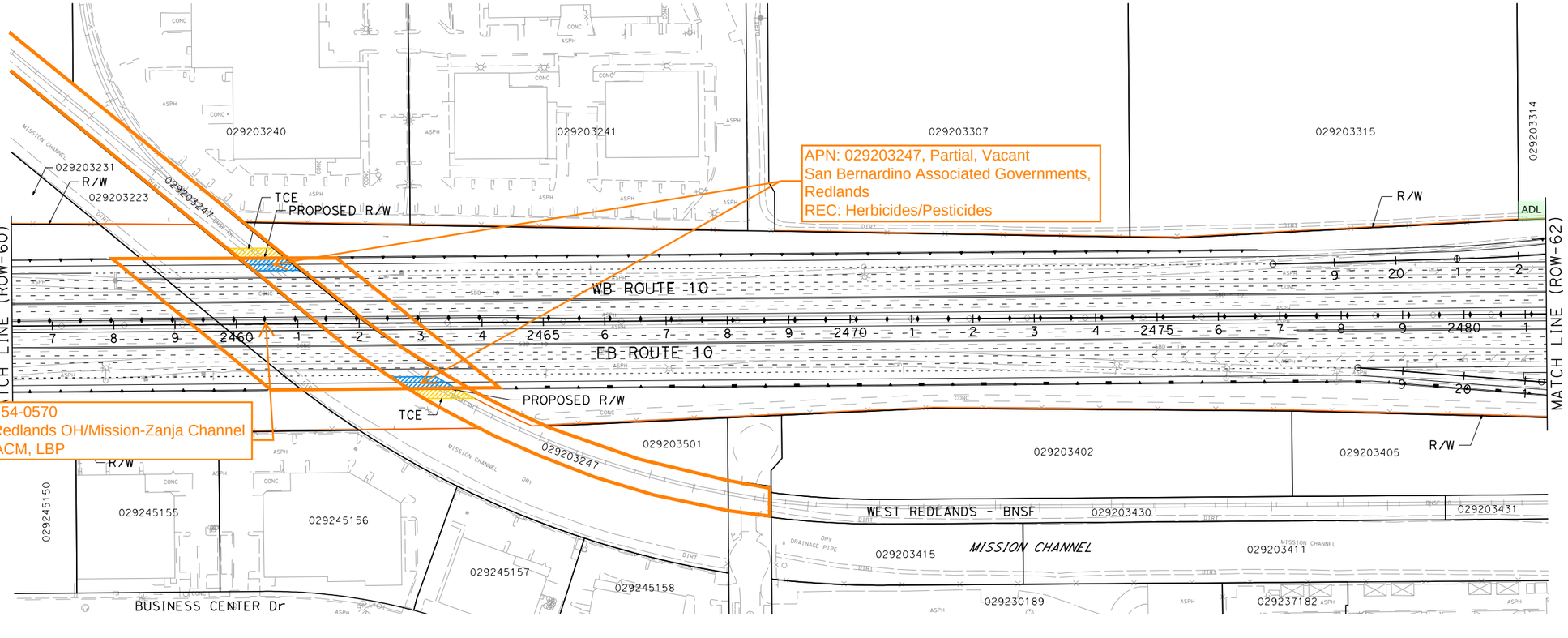

I-10 CORRIDOR PROJECT
ALTERNATIVE 3 - EXPRESS LANES

RIGHT OF WAY EXHIBIT

SCALE: 1"=100'

ROW-61

REVISED BY | DATE REVISED

CALCULATED-DESIGNED BY | CHECKED BY

CONSULTANT FUNCTIONAL SUPERVISOR

STATE OF CALIFORNIA - DEPARTMENT OF TRANSPORTATION

Caltrans

FILE: c:\pw_working\ptgpwise\p0038499\dms55413\80C250ea61.dgn
DATE: 7/1/2014
SCALE: 200.000 FT / in.
PLTDRV: c:\pw_working\ptgpwise\p0038499\dms11231\I-10_STRIPMAPS_pdf_half_size.plt
PENTBL: pw:\\ptgp02pwint01.parsons.com:PtGPWISE\Documents\I-10_HOV\CAD\STANDARDS\PEN_TBL\I-10.tbl

BORDER LAST REVISED 7/2/2010 | USERNAME => p0038499 | DGN FILE => c:\pw_working\ptgpwise\p0038499\dms55413\80C250ea61.dgn | RELATIVE BORDER SCALE IS IN INCHES 0 1 2 3 | UNIT 0000 | PROJECT NUMBER & PHASE 08000000401

LAST REVISION 00-00-00 | DATE PLOTTED => 7/1/2014 | TIME PLOTTED => 2:59:41 PM

NOTE:

FOR ACCURATE RIGHT OF WAY DATA, CONTACT
RIGHT OF WAY ENGINEERING AT THE DISTRICT OFFICE.

Dist	COUNTY	ROUTE	POST MILES TOTAL PROJECT	SHEET No.	TOTAL SHEETS
07, 08	LA,SBd	10	44.9/48.3, 0.0/R37.0		

REGISTERED CIVIL ENGINEER DATE

PLANS APPROVAL DATE

REGISTERED PROFESSIONAL ENGINEER No. Exp. CIVIL STATE OF CALIFORNIA

THE STATE OF CALIFORNIA OR ITS OFFICERS OR AGENTS SHALL NOT BE RESPONSIBLE FOR THE ACCURACY OR COMPLETENESS OF SCANNED COPIES OF THIS PLAN SHEET.

PARSONS
2201 DUPONT DRIVE
SUITE 200
IRVINE, CA 92612

SAN BERNARDINO
ASSOCIATED GOVERNMENTS
1170 W. 3RD STREET
SAN BERNARDINO, CA 92410

PARCEL DATA

APN	OWNER	LAND USE	TOTAL LOT (AC)	TYPE ACQ	R/W ACQ (SQFT)	TCE ACQ (SQFT)	FOOTING ESMT (SQFT)
029203314	RIVENDELL LAND CO INC	VACANT	8.70	-	0	4,120	64
029203313	CALIFORNIA GATEWAY	RECREATIONAL	7.44	P	840	9,501	0
029206402	CITY OF REDLANDS	AGRICULTURAL	5.08	P	180	2,581	0
-	CITY OF REDLANDS	-	-	-	0	1,588	0
029206149	JLS ENTERPRISES LP JLS ENTERPRISES L P	SHOPPING CENTERS	1.60	P	254	208	0

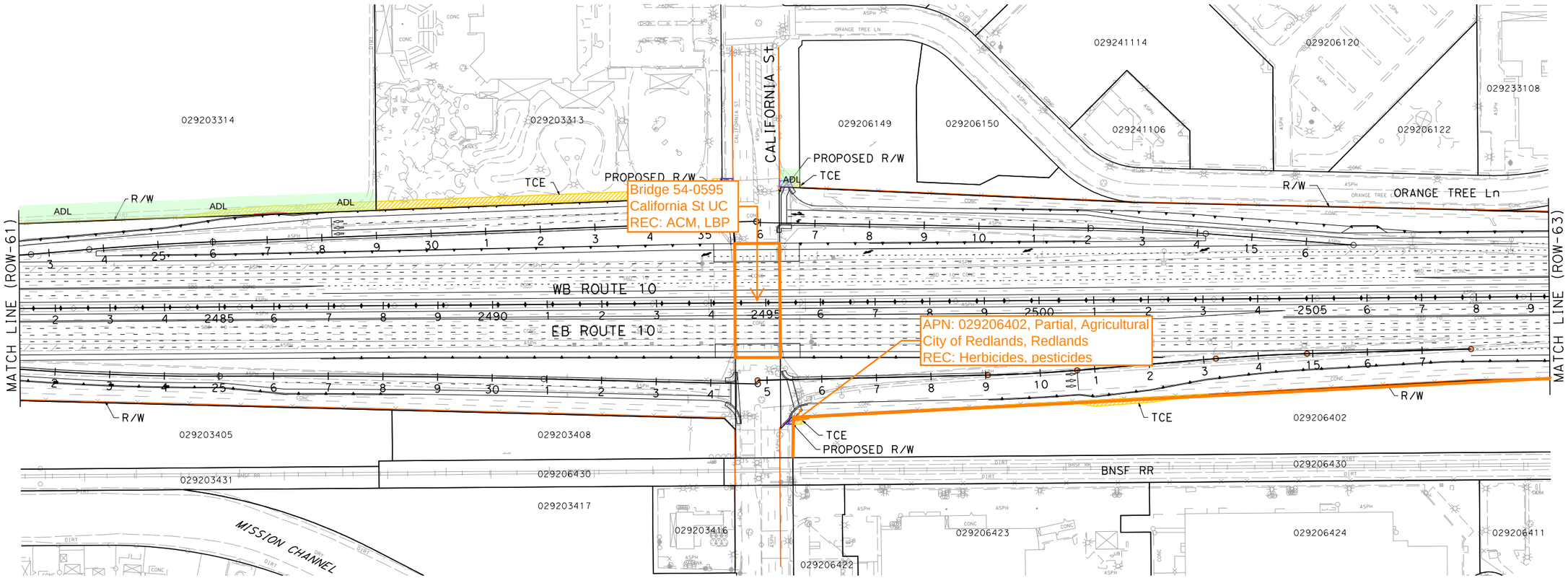

I-10 CORRIDOR PROJECT
ALTERNATIVE 3 - EXPRESS LANES

RIGHT OF WAY EXHIBIT

SCALE: 1"=100'

ROW-62

REVISED BY | DATE REVISED
CALCULATED-DESIGNED BY | CHECKED BY
CONSULTANT FUNCTIONAL SUPERVISOR
STATE OF CALIFORNIA - DEPARTMENT OF TRANSPORTATION
Caltrans

FILE: G:\PW_working\ptgpwise\p0038499\dms55413\80C250ea62.dgn
DATE: 7/1/2014 2:59:51 PM
SCALE: 200.000 FT. / in.
PLTDRV: c:\PW_working\ptgpwise\p0038499\dms11231\I-10_STRIPMAPS_pdf_half_size.plt
PENTBL: pw:\\txpla02pwinf01.parsons.com:PTGPWISE\Documents\I-10_HOV\CAD\STANDARDS\PEN_TBL\I-10.tbl

LAST REVISION 00-00-00 | DATE PLOTTED => 7/1/2014 | TIME PLOTTED => 2:59:51 PM

BORDER LAST REVISED 7/2/2010 | USERNAME => p0038499 | DGN FILE => c:\pw_working\ptgpwise\p0038499\dms55413\80C250ea62.dgn | RELATIVE BORDER SCALE IS IN INCHES 0 1 2 3 | UNIT 0000 | PROJECT NUMBER & PHASE 08000000401

NOTE:

FOR ACCURATE RIGHT OF WAY DATA, CONTACT
RIGHT OF WAY ENGINEERING AT THE DISTRICT OFFICE.

Dist	COUNTY	ROUTE	POST MILES TOTAL PROJECT	SHEET No.	TOTAL SHEETS
07, 08	LA,SBd	10	44.9/48.3, 0.0/R37.0		

REGISTERED CIVIL ENGINEER DATE

PLANS APPROVAL DATE

REGISTERED PROFESSIONAL ENGINEER No. Exp. CIVIL STATE OF CALIFORNIA

THE STATE OF CALIFORNIA OR ITS OFFICERS OR AGENTS SHALL NOT BE RESPONSIBLE FOR THE ACCURACY OR COMPLETENESS OF SCANNED COPIES OF THIS PLAN SHEET.

PARSONS
2201 DUPONT DRIVE
SUITE 200
IRVINE, CA 92612

SAN BERNARDINO
ASSOCIATED GOVERNMENTS
1170 W. 3RD STREET
SAN BERNARDINO, CA 92410

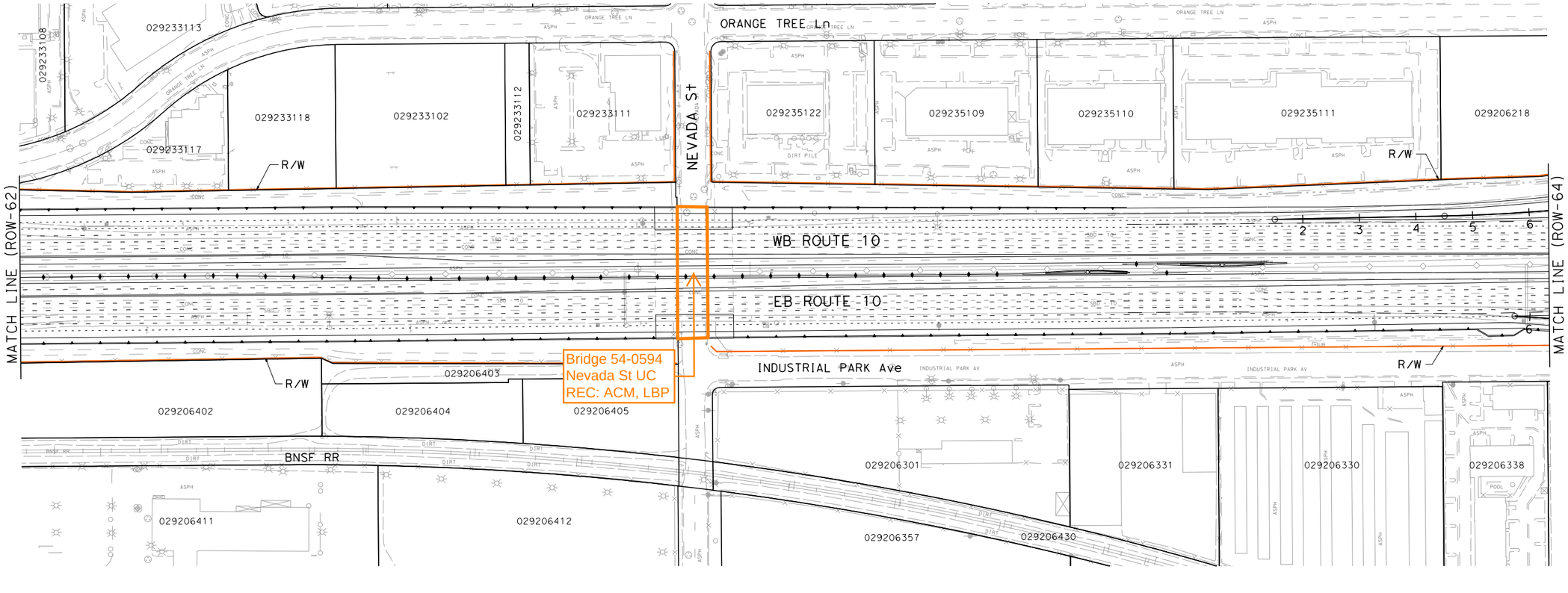

I-10 CORRIDOR PROJECT
ALTERNATIVE 3 - EXPRESS LANES

RIGHT OF WAY EXHIBIT

SCALE: 1"=100'

ROW-63

REVISED BY | DATE REVISED

CALCULATED-DESIGNED BY | CHECKED BY

CONSULTANT FUNCTIONAL SUPERVISOR

STATE OF CALIFORNIA - DEPARTMENT OF TRANSPORTATION

Caltrans

FILE: c:\pw_working\ptgpwise\p0038499\dms55413\80C250ea63.dgn
DATE: 7/1/2014
SCALE: 200.000 FT. / in.
PLTDRV: c:\pw_working\ptgpwise\p0038499\dms11231\I-10_STRIPMAPS_pdf_half_size.plt
PENTBL: pw:\\trxpia02pwint01.parsons.com:PTGPWISE\Documents\I-10_HOV\CAD\STANDARDS\PEN_TBL\I-10.tbl

LAST REVISION 00-00-00 | DATE PLOTTED => 7/1/2014 | TIME PLOTTED => 3:00:00 PM

BORDER LAST REVISED 7/2/2010 | USERNAME => p0038499 | DGN FILE => c:\pw_working\ptgpwise\p0038499\dms55413\80C250ea63.dgn | RELATIVE BORDER SCALE IS IN INCHES 0 1 2 3 | UNIT 0000 | PROJECT NUMBER & PHASE 08000000401

NOTE:

FOR ACCURATE RIGHT OF WAY DATA, CONTACT
RIGHT OF WAY ENGINEERING AT THE DISTRICT OFFICE.

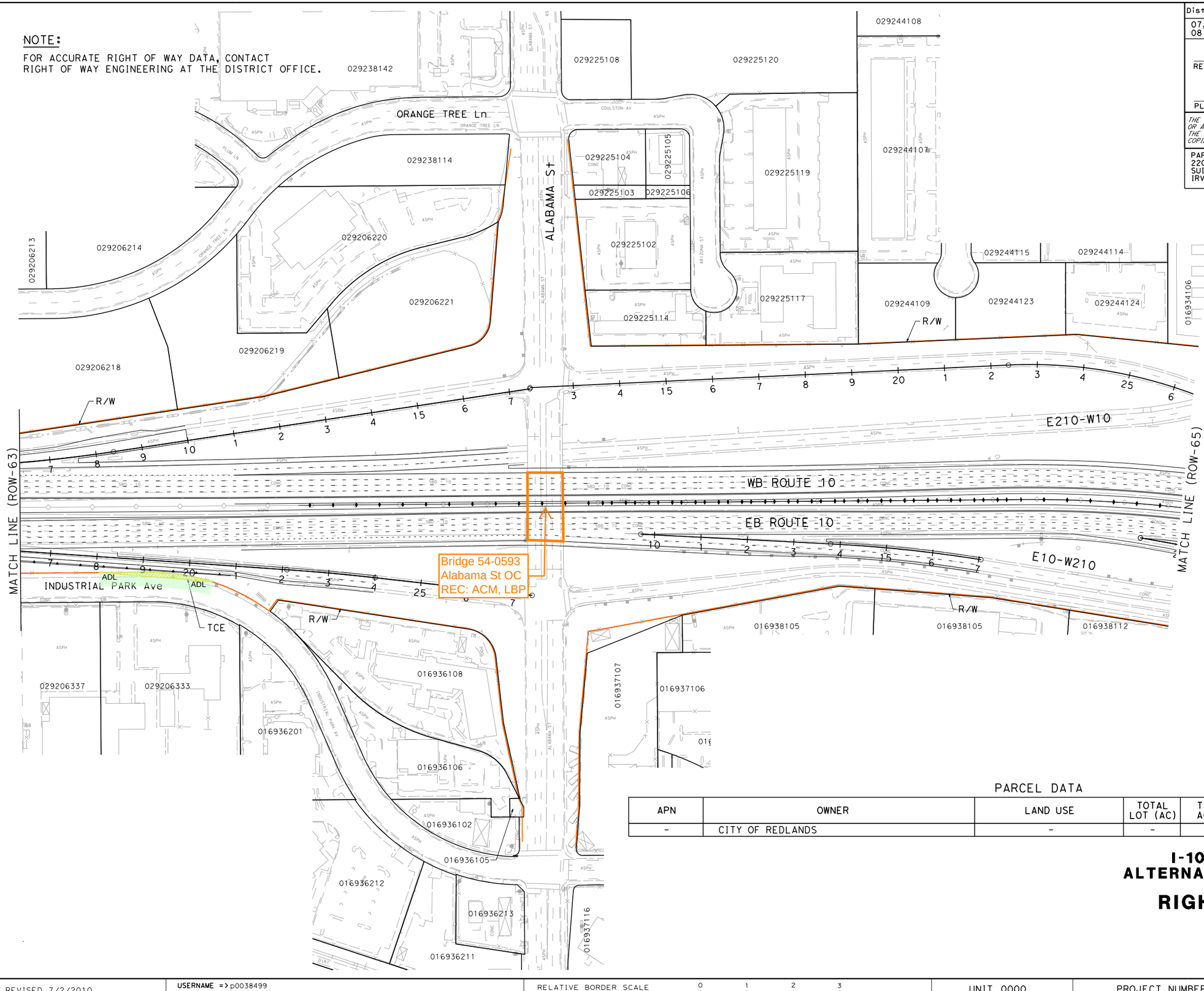

Dist	COUNTY	ROUTE	POST MILES TOTAL PROJECT	SHEET No.	TOTAL SHEETS
07, 08	LA,SBd	10	44.9/48.3, 0.0/R37.0		

REGISTERED CIVIL ENGINEER DATE

REGISTERED PROFESSIONAL ENGINEER — No. Exp. CIVIL — STATE OF CALIFORNIA

PLANS APPROVAL DATE

THE STATE OF CALIFORNIA OR ITS OFFICERS OR AGENTS SHALL NOT BE RESPONSIBLE FOR THE ACCURACY OR COMPLETENESS OF SCANNED COPIES OF THIS PLAN SHEET.

PARSONS
2201 DUPONT DRIVE
SUITE 200
IRVINE, CA 92612

SAN BERNARDINO
ASSOCIATED GOVERNMENTS
1170 W. 3RD STREET
SAN BERNARDINO, CA 92410

PARCEL DATA

APN	OWNER	LAND USE	TOTAL LOT (AC)	TYPE ACQ	R/W ACQ (SQFT)	TCE ACQ (SQFT)	FOOTING ESMT (SQFT)
-	CITY OF REDLANDS	-	-	-	0	1,589	0

I-10 CORRIDOR PROJECT
ALTERNATIVE 3 - EXPRESS LANES

RIGHT OF WAY EXHIBIT

SCALE: 1"=100'

ROW-64

REVISED BY | DATE REVISED

CALCULATED-DESIGNED BY | CHECKED BY

CONSULTANT FUNCTIONAL SUPERVISOR

STATE OF CALIFORNIA - DEPARTMENT OF TRANSPORTATION

Caltrans

FILE: c:\pw_working\ptgpwise\p0038499\dms55413\80C250ea64.dgn
DATE: 7/1/2014
SCALE: 200.000 FT. / in.
PLTDRV: c:\pw_working\ptgpwise\p0038499\vms11231\I-10_STRIPMAPS_pdf_half_size.plt
PENTBL: pw:\\txpld02pwinfo1.parsons.com:PTGPWISE\Documents\I-10_HOV\CAD\STANDARDS\PEN_TBL\I-10.tbl

LAST REVISION 00-00-00 | DATE PLOTTED => 7/1/2014 | TIME PLOTTED => 4:02:38 PM

BORDER LAST REVISED 7/2/2010 | USERNAME => p0038499 | DGN FILE => c:\pw_working\ptgpwise\p0038499\dms55413\80C250ea64.dgn | RELATIVE BORDER SCALE IS IN INCHES 0 1 2 3 | UNIT 0000 | PROJECT NUMBER & PHASE 08000000401

NOTE:

FOR ACCURATE RIGHT OF WAY DATA, CONTACT
RIGHT OF WAY ENGINEERING AT THE DISTRICT OFFICE.

Dist	COUNTY	ROUTE	POST MILES TOTAL PROJECT	SHEET No.	TOTAL SHEETS
07, 08	LA,SBd	10	44.9/48.3, 0.0/R37.0		

REGISTERED CIVIL ENGINEER DATE

PLANS APPROVAL DATE

REGISTERED PROFESSIONAL ENGINEER No. Exp. CIVIL STATE OF CALIFORNIA

THE STATE OF CALIFORNIA OR ITS OFFICERS OR AGENTS SHALL NOT BE RESPONSIBLE FOR THE ACCURACY OR COMPLETENESS OF SCANNED COPIES OF THIS PLAN SHEET.

PARSONS
2201 DUPONT DRIVE
SUITE 200
IRVINE, CA 92612

SAN BERNARDINO
ASSOCIATED GOVERNMENTS
1170 W. 3RD STREET
SAN BERNARDINO, CA 92410

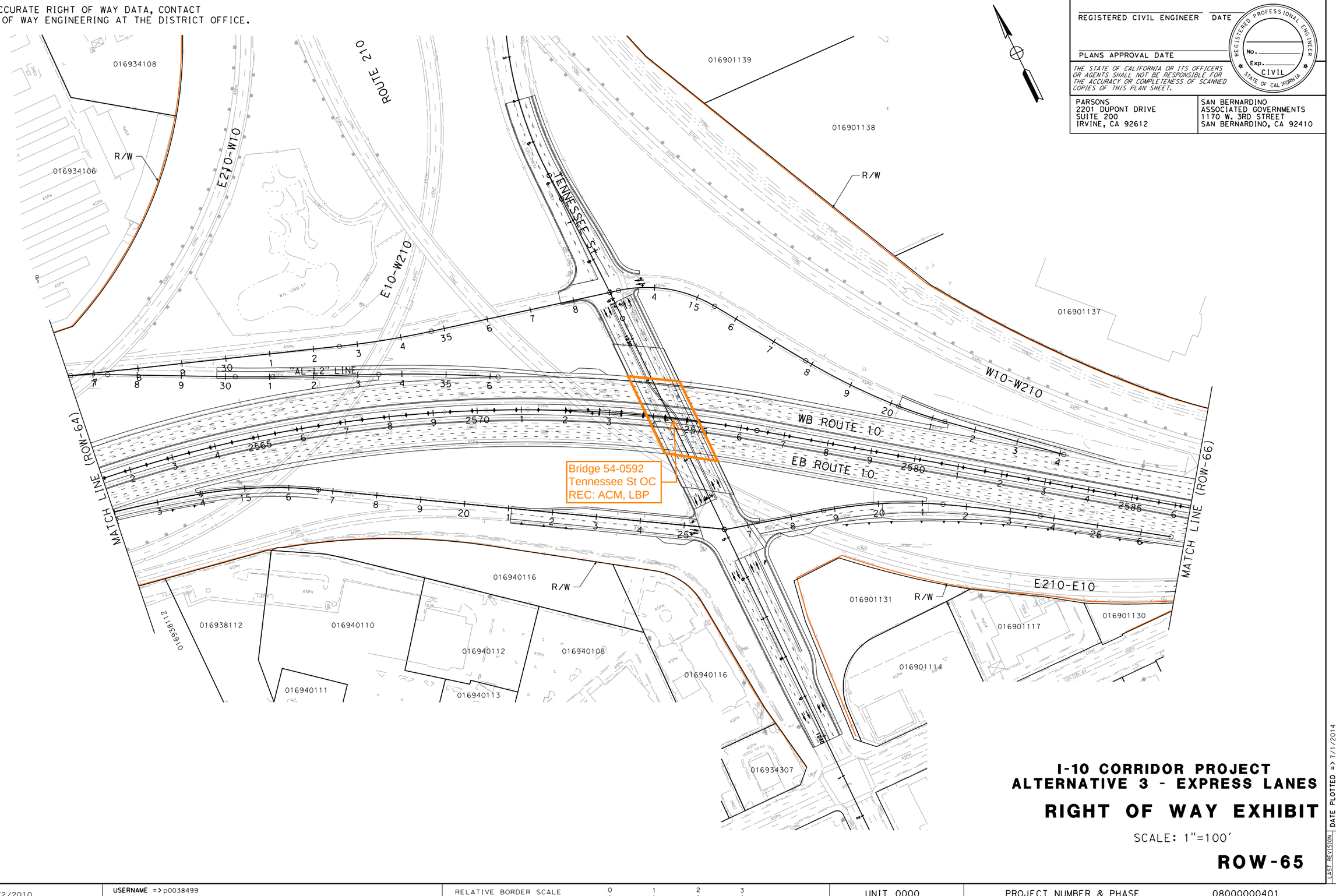

I-10 CORRIDOR PROJECT
ALTERNATIVE 3 - EXPRESS LANES

RIGHT OF WAY EXHIBIT

SCALE: 1"=100'

ROW-65

REVISED BY | DATE REVISED

CALCULATED-DESIGNED BY | CHECKED BY

STATE OF CALIFORNIA - DEPARTMENT OF TRANSPORTATION | CONSULTANT FUNCTIONAL SUPERVISOR

Caltrans

FILE: c:\pw_working\ptgpwise\p0038499\dms55413\80C250ea65.dgn
DATE: 7/1/2014
SCALE: 200.000 FT. / in.
PLTDRV: c:\pw_working\ptgpwise\p0038499\dms11231\I-10_STRIPMAPS_pdf_half_size.plt
PENTBL: pw:\\txpla022pwinfo1.parsons.com:PTGPWISE\Documents\I-10_HOV\CAD\STANDARDS\PEN_TBL\I-10.tbl

LAST REVISION 00-00-00 | DATE PLOTTED => 7/1/2014 | TIME PLOTTED => 3:00:22 PM

BORDER LAST REVISED 7/2/2010 | USERNAME => p0038499 | DGN FILE => c:\pw_working\ptgpwise\p0038499\dms55413\80C250ea65.dgn | RELATIVE BORDER SCALE IS IN INCHES 0 1 2 3 | UNIT 0000 | PROJECT NUMBER & PHASE 08000000401

NOTE:

FOR ACCURATE RIGHT OF WAY DATA, CONTACT
RIGHT OF WAY ENGINEERING AT THE DISTRICT OFFICE.

Dist	COUNTY	ROUTE	POST MILES TOTAL PROJECT	SHEET No.	TOTAL SHEETS
07, 08	LA,SBd	10	44.9/48.3, 0.0/R37.0		

REGISTERED CIVIL ENGINEER DATE

PLANS APPROVAL DATE

REGISTERED PROFESSIONAL ENGINEER No. Exp. CIVIL STATE OF CALIFORNIA

THE STATE OF CALIFORNIA OR ITS OFFICERS OR AGENTS SHALL NOT BE RESPONSIBLE FOR THE ACCURACY OR COMPLETENESS OF SCANNED COPIES OF THIS PLAN SHEET.

PARSONS
2201 DUPONT DRIVE
SUITE 200
IRVINE, CA 92612

SAN BERNARDINO
ASSOCIATED GOVERNMENTS
1170 W. 3RD STREET
SAN BERNARDINO, CA 92410

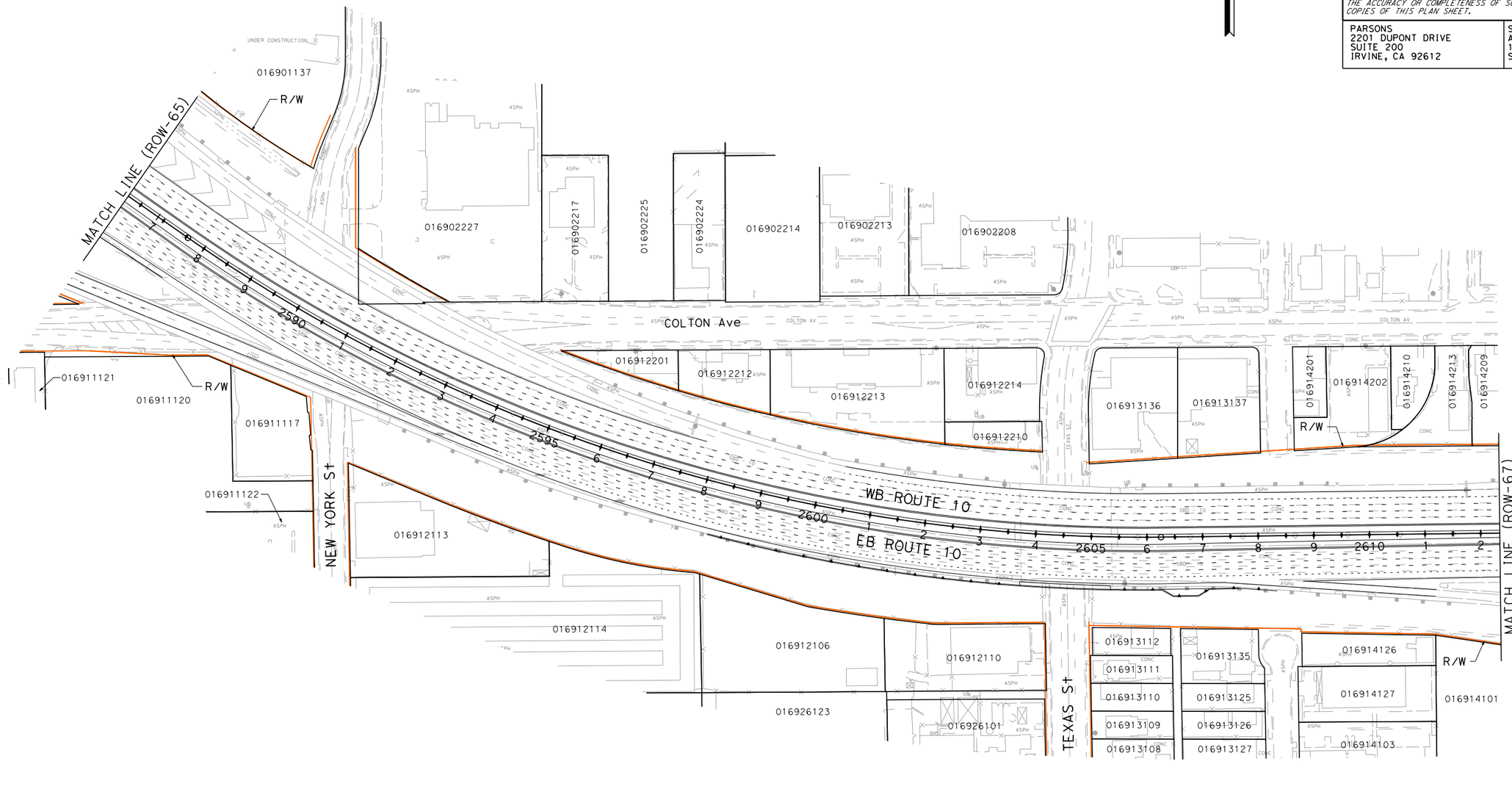

I-10 CORRIDOR PROJECT
ALTERNATIVE 3 - EXPRESS LANES

RIGHT OF WAY EXHIBIT

SCALE: 1"=100'

ROW-66

REVISED BY	DATE REVISED

CALCULATED-DESIGNED BY

CHECKED BY

SUPERVISOR

CONSULTANT FUNCTIONAL SUPERVISOR

STATE OF CALIFORNIA - DEPARTMENT OF TRANSPORTATION

Caltrans

LAST REVISION 00-00-00

DATE PLOTTED => 7/1/2014
TIME PLOTTED => 3:00:31 PM

FILE: c:\pw_working\ptgpwise\p0038499\dms55413\80C250ea66.dgn
DATE: 7/1/2014
SCALE: 200.000 FT / in.
PLTDRV: c:\pw_working\ptgpwise\p0038499\dms11231\I-10_STRIPMAPS_pdf_half_size.plt
PENTBL: pw:\\tpxpla02pwint01.parsons.com:PtGPWISE\Documents\I-10_HOV\CAD\STANDARDS\PEN_TBL\I-10.tbl

BORDER LAST REVISED 7/2/2010

USERNAME => p0038499
DGN FILE => c:\pw_working\ptgpwise\p0038499\dms55413\80C250ea66.dgn

RELATIVE BORDER SCALE IS IN INCHES 0 1 2 3

UNIT 0000

PROJECT NUMBER & PHASE 08000000401

NOTE:

FOR ACCURATE RIGHT OF WAY DATA, CONTACT
RIGHT OF WAY ENGINEERING AT THE DISTRICT OFFICE.

Dist	COUNTY	ROUTE	POST MILES TOTAL PROJECT	SHEET No.	TOTAL SHEETS
07, 08	LA,SBd	10	44.9/48.3, 0.0/R37.0		

REGISTERED CIVIL ENGINEER DATE

PLANS APPROVAL DATE

REGISTERED PROFESSIONAL ENGINEER No. Exp. CIVIL STATE OF CALIFORNIA

THE STATE OF CALIFORNIA OR ITS OFFICERS OR AGENTS SHALL NOT BE RESPONSIBLE FOR THE ACCURACY OR COMPLETENESS OF SCANNED COPIES OF THIS PLAN SHEET.

PARSONS
2201 DUPONT DRIVE
SUITE 200
IRVINE, CA 92612

SAN BERNARDINO
ASSOCIATED GOVERNMENTS
1170 W. 3RD STREET
SAN BERNARDINO, CA 92410

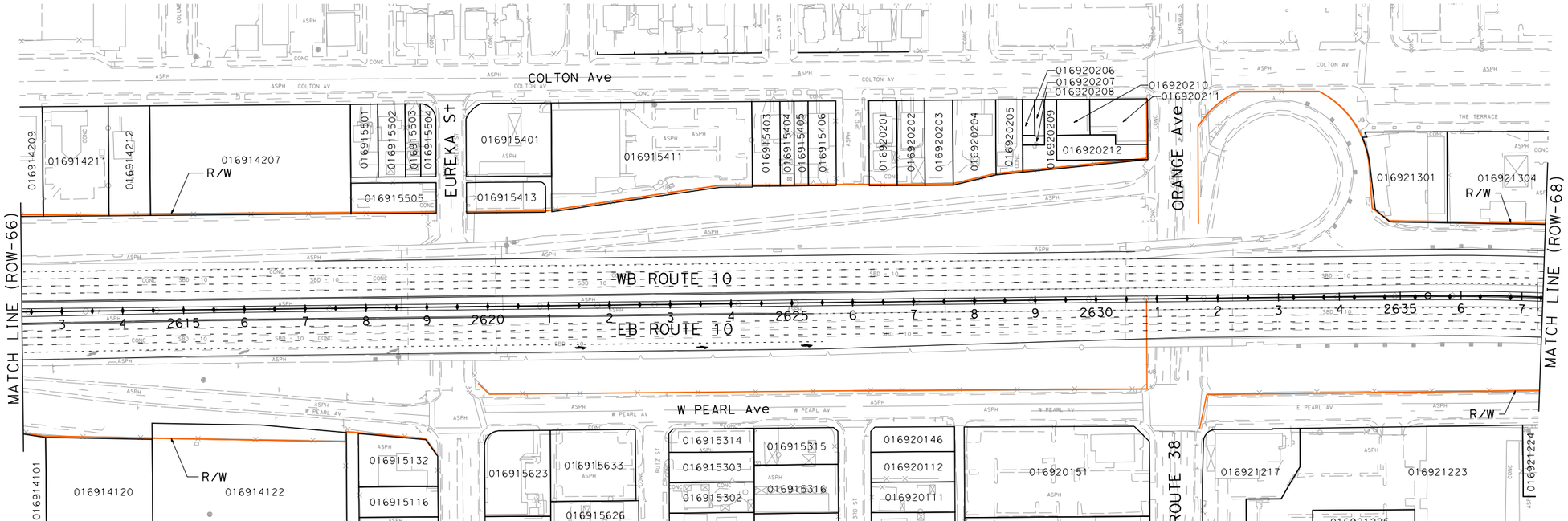

I-10 CORRIDOR PROJECT
ALTERNATIVE 3 - EXPRESS LANES

RIGHT OF WAY EXHIBIT

SCALE: 1"=100'

ROW-67

REVISED BY	DATE REVISED

CALCULATED-DESIGNED BY

CHECKED BY

CONSULTANT FUNCTIONAL SUPERVISOR

STATE OF CALIFORNIA - DEPARTMENT OF TRANSPORTATION

Caltrans

FILE: c:\pw_working\ptgpwise\p0038499\dms55413\80C250ea67.dgn
DATE: 7/1/2014
SCALE: 200.000 FT. / in.
PLTDRV: c:\pw_working\ptgpwise\p0038499\dms11231\I-10_STRIPMAPS_pdf_half_size.plt
PENTBL: pw:\\txpia02pwint01.parsons.com:PTGPWISE\Documents\I-10_HOV\CAD\STANDARDS\PEN_TBL\I-10.tbl

LAST REVISION: 00-00-00 | DATE PLOTTED => 7/1/2014 | TIME PLOTTED => 3:00:41 PM

BORDER LAST REVISED 7/2/2010 | USERNAME => p0038499 | DGN FILE => c:\pw_working\ptgpwise\p0038499\dms55413\80C250ea67.dgn | RELATIVE BORDER SCALE IS IN INCHES 0 1 2 3 | UNIT 0000 | PROJECT NUMBER & PHASE 08000000401

NOTE:

FOR ACCURATE RIGHT OF WAY DATA, CONTACT
RIGHT OF WAY ENGINEERING AT THE DISTRICT OFFICE.

Dist	COUNTY	ROUTE	POST MILES TOTAL PROJECT	SHEET No.	TOTAL SHEETS
07, 08	LA,SBd	10	44.9/48.3, 0.0/R37.0		

REGISTERED CIVIL ENGINEER DATE

PLANS APPROVAL DATE

REGISTERED PROFESSIONAL ENGINEER — No. Exp. CIVIL — STATE OF CALIFORNIA

THE STATE OF CALIFORNIA OR ITS OFFICERS OR AGENTS SHALL NOT BE RESPONSIBLE FOR THE ACCURACY OR COMPLETENESS OF SCANNED COPIES OF THIS PLAN SHEET.

PARSONS
2201 DUPONT DRIVE
SUITE 200
IRVINE, CA 92612

SAN BERNARDINO
ASSOCIATED GOVERNMENTS
1170 W. 3RD STREET
SAN BERNARDINO, CA 92410

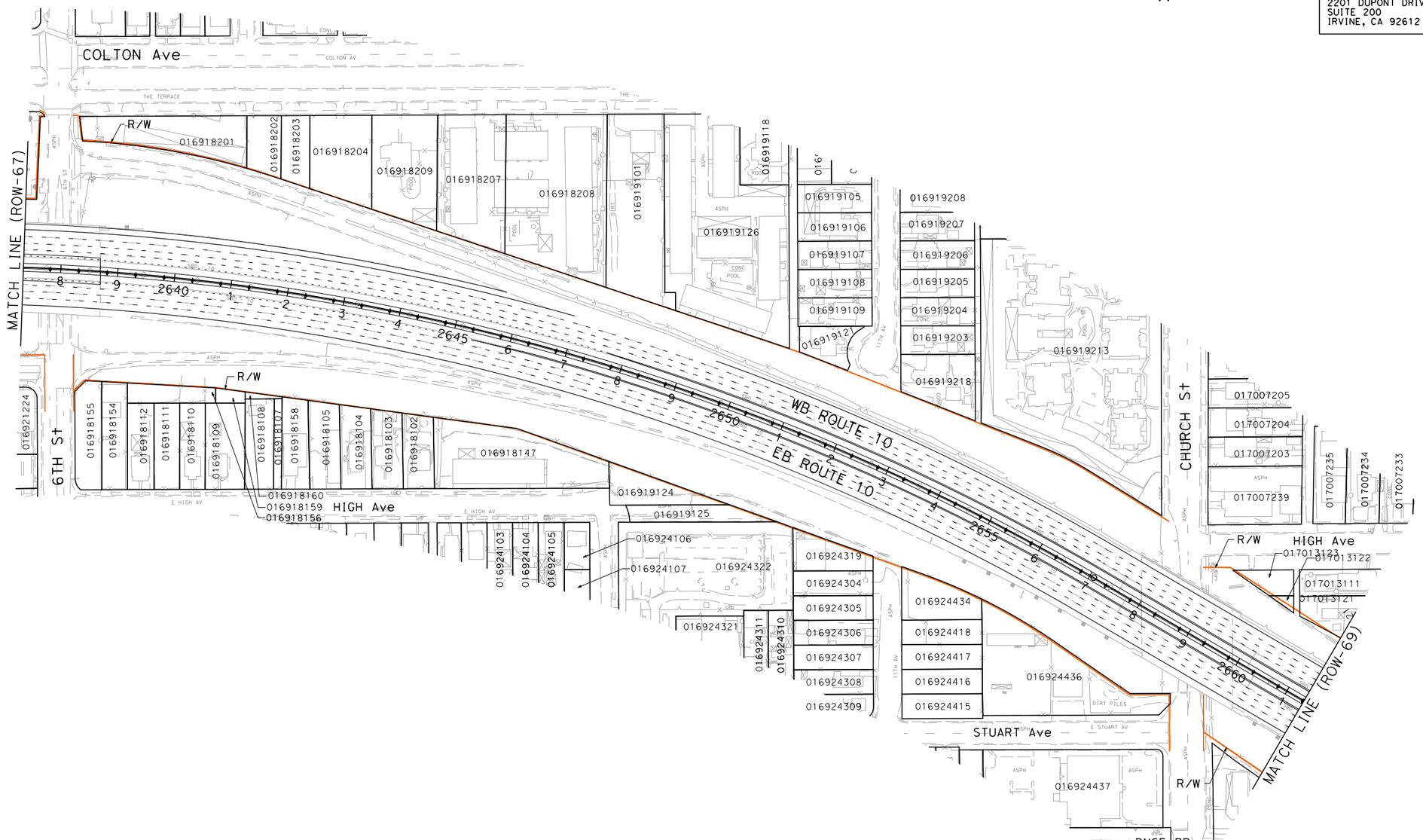

I-10 CORRIDOR PROJECT
ALTERNATIVE 3 - EXPRESS LANES

RIGHT OF WAY EXHIBIT

SCALE: 1"=100'

ROW-68

REVISED BY	DATE REVISED

CALCULATED-DESIGNED BY

CHECKED BY

CONSULTANT FUNCTIONAL SUPERVISOR

STATE OF CALIFORNIA - DEPARTMENT OF TRANSPORTATION

Caltrans

FILE: G:\DW_working\ptgpwise\p0038499\dms55413\80C250ea68.dgn
DATE: 7/7/2014 4 in.
SCALE: 200.000 FT.
PLTDRV: c:\DW_working\ptgpwise\p0038499\dms111231\I-10_STRIPMAPS_pdf_half_size.plt
PENTBL: pw:\\txpla02pwinf01.parsons.com:PTGPWISE\Documents\I-10_HOV\CAD\STANDARDS\PEN_TBL\I-10.tbl

LAST REVISION 00-00-00 | DATE PLOTTED => 7/1/2014 | TIME PLOTTED => 3:00:51 PM

BORDER LAST REVISED 7/2/2010 | USERNAME => p0038499 | DGN FILE => c:\pw_working\ptgpwise\p0038499\dms55413\80C250ea68.dgn | RELATIVE BORDER SCALE IS IN INCHES 0 1 2 3 | UNIT 0000 | PROJECT NUMBER & PHASE 08000000401

NOTE:

FOR ACCURATE RIGHT OF WAY DATA, CONTACT
RIGHT OF WAY ENGINEERING AT THE DISTRICT OFFICE.

Dist	COUNTY	ROUTE	POST MILES TOTAL PROJECT	SHEET No.	TOTAL SHEETS
07, 08	LA,SBd	10	44.9/48.3, 0.0/R37.0		

REGISTERED CIVIL ENGINEER DATE

PLANS APPROVAL DATE

REGISTERED PROFESSIONAL ENGINEER No. Exp. CIVIL STATE OF CALIFORNIA

THE STATE OF CALIFORNIA OR ITS OFFICERS OR AGENTS SHALL NOT BE RESPONSIBLE FOR THE ACCURACY OR COMPLETENESS OF SCANNED COPIES OF THIS PLAN SHEET.

PARSONS
2201 DUPONT DRIVE
SUITE 200
IRVINE, CA 92612

SAN BERNARDINO
ASSOCIATED GOVERNMENTS
1170 W. 3RD STREET
SAN BERNARDINO, CA 92410

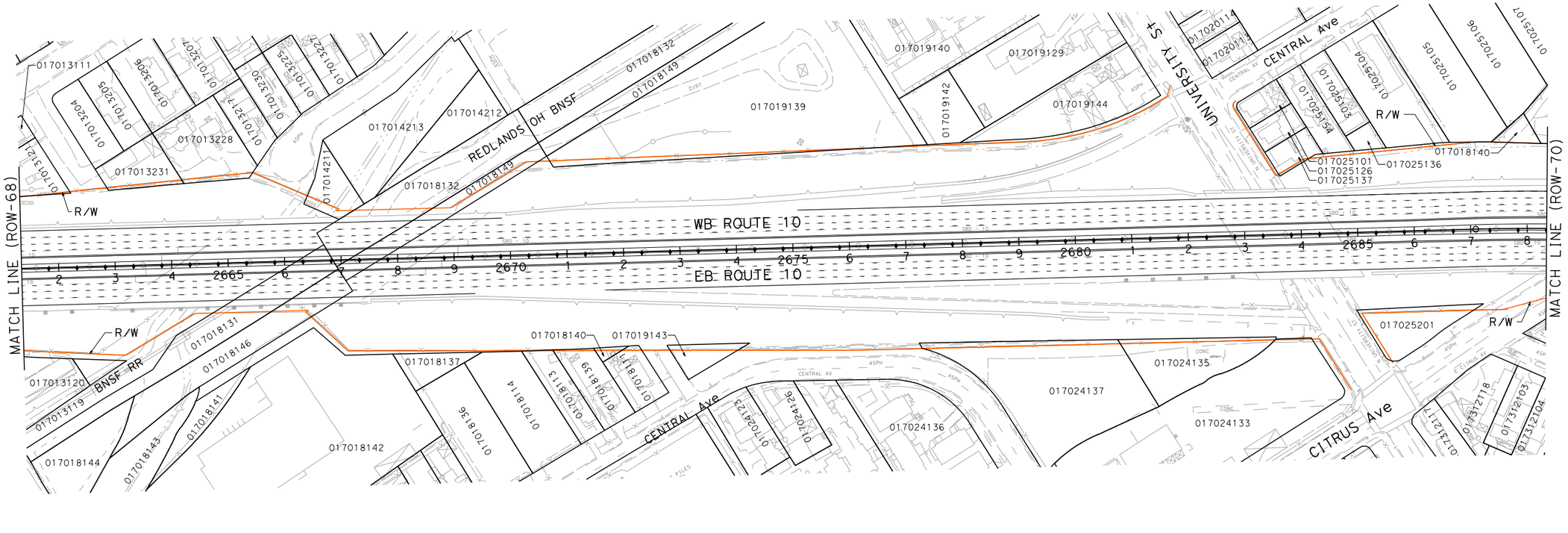

I-10 CORRIDOR PROJECT
ALTERNATIVE 3 - EXPRESS LANES

RIGHT OF WAY EXHIBIT

SCALE: 1"=100'

ROW-69

STATE OF CALIFORNIA - DEPARTMENT OF TRANSPORTATION
Caltrans

CONSULTANT FUNCTIONAL SUPERVISOR | CALCULATED-DESIGNED BY | CHECKED BY

REVISED BY | DATE REVISED

LAST REVISION 00-00-00 | DATE PLOTTED => 7/1/2014 | TIME PLOTTED => 3:01:00 PM

FILE: c:\pw_working\ptgpwise\p0038499\dms55413\80C250ea69.dgn
DATE: 7/1/2014
SCALE: 200.000 FT. / in.
PLTDRV: c:\pw_working\ptgpwise\p0038499\dms11231\I-10_STRIPMAPS_pdf_half_size.plt
PENTBL: pw:\\xpla02pwint01.parsons.com:PTGPWISE\Documents\I-10_HOV\CAD\STANDARDS\PEN_TBL\I-10.tbl

BORDER LAST REVISED 7/2/2010 | USERNAME => p0038499 | DGN FILE => c:\pw_working\ptgpwise\p0038499\dms55413\80C250ea69.dgn | RELATIVE BORDER SCALE IS IN INCHES 0 1 2 3 | UNIT 0000 | PROJECT NUMBER & PHASE 08000000401

NOTE:

FOR ACCURATE RIGHT OF WAY DATA, CONTACT
RIGHT OF WAY ENGINEERING AT THE DISTRICT OFFICE.

Dist	COUNTY	ROUTE	POST MILES TOTAL PROJECT	SHEET No.	TOTAL SHEETS
07, 08	LA,SBd	10	44.9/48.3, 0.0/R37.0		

REGISTERED CIVIL ENGINEER DATE

PLANS APPROVAL DATE

REGISTERED PROFESSIONAL ENGINEER No. Exp. CIVIL STATE OF CALIFORNIA

THE STATE OF CALIFORNIA OR ITS OFFICERS OR AGENTS SHALL NOT BE RESPONSIBLE FOR THE ACCURACY OR COMPLETENESS OF SCANNED COPIES OF THIS PLAN SHEET.

PARSONS
2201 DUPONT DRIVE
SUITE 200
IRVINE, CA 92612

SAN BERNARDINO
ASSOCIATED GOVERNMENTS
1170 W. 3RD STREET
SAN BERNARDINO, CA 92410

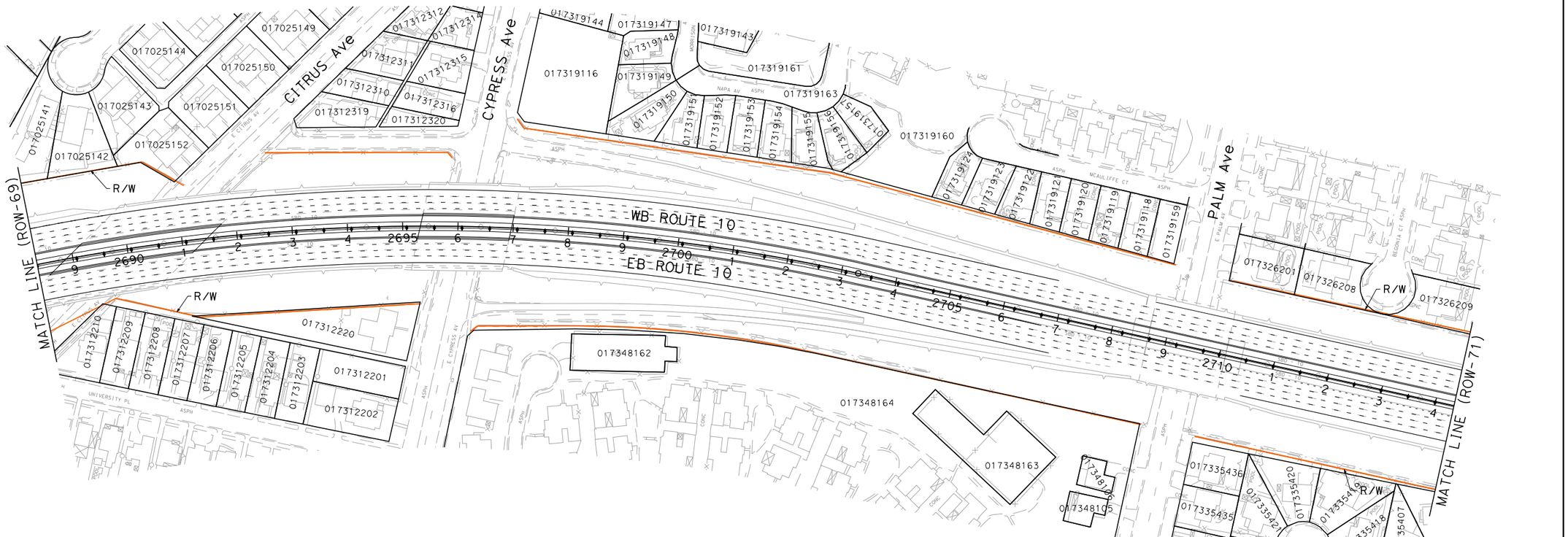

I-10 CORRIDOR PROJECT
ALTERNATIVE 3 - EXPRESS LANES

RIGHT OF WAY EXHIBIT

SCALE: 1"=100'

ROW-70

REVISED BY | DATE REVISED

CALCULATED-DESIGNED BY | CHECKED BY

SUPERVISOR | CONSULTANT FUNCTIONAL

STATE OF CALIFORNIA - DEPARTMENT OF TRANSPORTATION

Caltrans

FILE: c:\pw_working\ptgpwise\p0038499\dms55413\80C250ea70.dgn
DATE: 7/7/2014
SCALE: 200.000 FT. / in.
PLTDRV: c:\pw_working\ptgpwise\p0038499\dms11231\I-10_STRIPMAPS_pdf_half_size.plt
PENTBL: pw:\\txpla02pwinf01.parsons.com:PTGPWISE\Documents\I-10_HOV\CAD\STANDARDS\PEN_TBL\I-10.tbl

LAST REVISION 00-00-00 | DATE PLOTTED => 7/1/2014 | TIME PLOTTED => 3:01:11 PM

BORDER LAST REVISED 7/2/2010 | USERNAME => p0038499 | DGN FILE => c:\pw_working\ptgpwise\p0038499\dms55413\80C250ea70.dgn | RELATIVE BORDER SCALE IS IN INCHES 0 1 2 3 | UNIT 0000 | PROJECT NUMBER & PHASE 08000000401

NOTE:

FOR ACCURATE RIGHT OF WAY DATA, CONTACT
RIGHT OF WAY ENGINEERING AT THE DISTRICT OFFICE.

Dist	COUNTY	ROUTE	POST MILES TOTAL PROJECT	SHEET No.	TOTAL SHEETS
07, 08	LA,SBd	10	44.9/48.3, 0.0/R37.0		

REGISTERED CIVIL ENGINEER DATE

PLANS APPROVAL DATE

REGISTERED PROFESSIONAL ENGINEER No. Exp. CIVIL STATE OF CALIFORNIA

THE STATE OF CALIFORNIA OR ITS OFFICERS OR AGENTS SHALL NOT BE RESPONSIBLE FOR THE ACCURACY OR COMPLETENESS OF SCANNED COPIES OF THIS PLAN SHEET.

PARSONS
2201 DUPONT DRIVE
SUITE 200
IRVINE, CA 92612

SAN BERNARDINO
ASSOCIATED GOVERNMENTS
1170 W. 3RD STREET
SAN BERNARDINO, CA 92410



I-10 CORRIDOR PROJECT
ALTERNATIVE 3 - EXPRESS LANES

RIGHT OF WAY EXHIBIT

SCALE: 1"=100'

ROW-71

REVISED BY	DATE REVISED

CALCULATED-DESIGNED BY

CHECKED BY

STATE OF CALIFORNIA - DEPARTMENT OF TRANSPORTATION

CONSULTANT FUNCTIONAL SUPERVISOR

Caltrans

FILE: c:\pw_working\ptgpwise\p0038499\dms55413\80C250ea71.dgn
DATE: 7/7/2014
SCALE: 200.000 FT. / in.
PLTDRV: c:\pw_working\ptgpwise\p0038499\dms11231\I-10_STRIPMAPS_pdf_half_size.plt
PENTBL: pw:\\txpla02pwinf01.parsons.com:PTGPWISE\Documents\I-10_HOV\CAD\STANDARDS\PEN_TBL\I-10.tbl

LAST REVISION 00-00-00
DATE PLOTTED => 7/1/2014
TIME PLOTTED => 3:01:21 PM

BORDER LAST REVISED 7/2/2010

USERNAME => p0038499
DGN FILE => c:\pw_working\ptgpwise\p0038499\dms55413\80C250ea71.dgn

RELATIVE BORDER SCALE IS IN INCHES 0 1 2 3

UNIT 0000

PROJECT NUMBER & PHASE 08000000401

NOTE:

FOR ACCURATE RIGHT OF WAY DATA, CONTACT
RIGHT OF WAY ENGINEERING AT THE DISTRICT OFFICE.

Dist	COUNTY	ROUTE	POST MILES TOTAL PROJECT	SHEET No.	TOTAL SHEETS
07, 08	LA,SBd	10	44.9/48.3, 0.0/R37.0		

REGISTERED CIVIL ENGINEER DATE

PLANS APPROVAL DATE

REGISTERED PROFESSIONAL ENGINEER No. Exp. CIVIL STATE OF CALIFORNIA

THE STATE OF CALIFORNIA OR ITS OFFICERS OR AGENTS SHALL NOT BE RESPONSIBLE FOR THE ACCURACY OR COMPLETENESS OF SCANNED COPIES OF THIS PLAN SHEET.

PARSONS
2201 DUPONT DRIVE
SUITE 200
IRVINE, CA 92612

SAN BERNARDINO
ASSOCIATED GOVERNMENTS
1170 W. 3RD STREET
SAN BERNARDINO, CA 92410

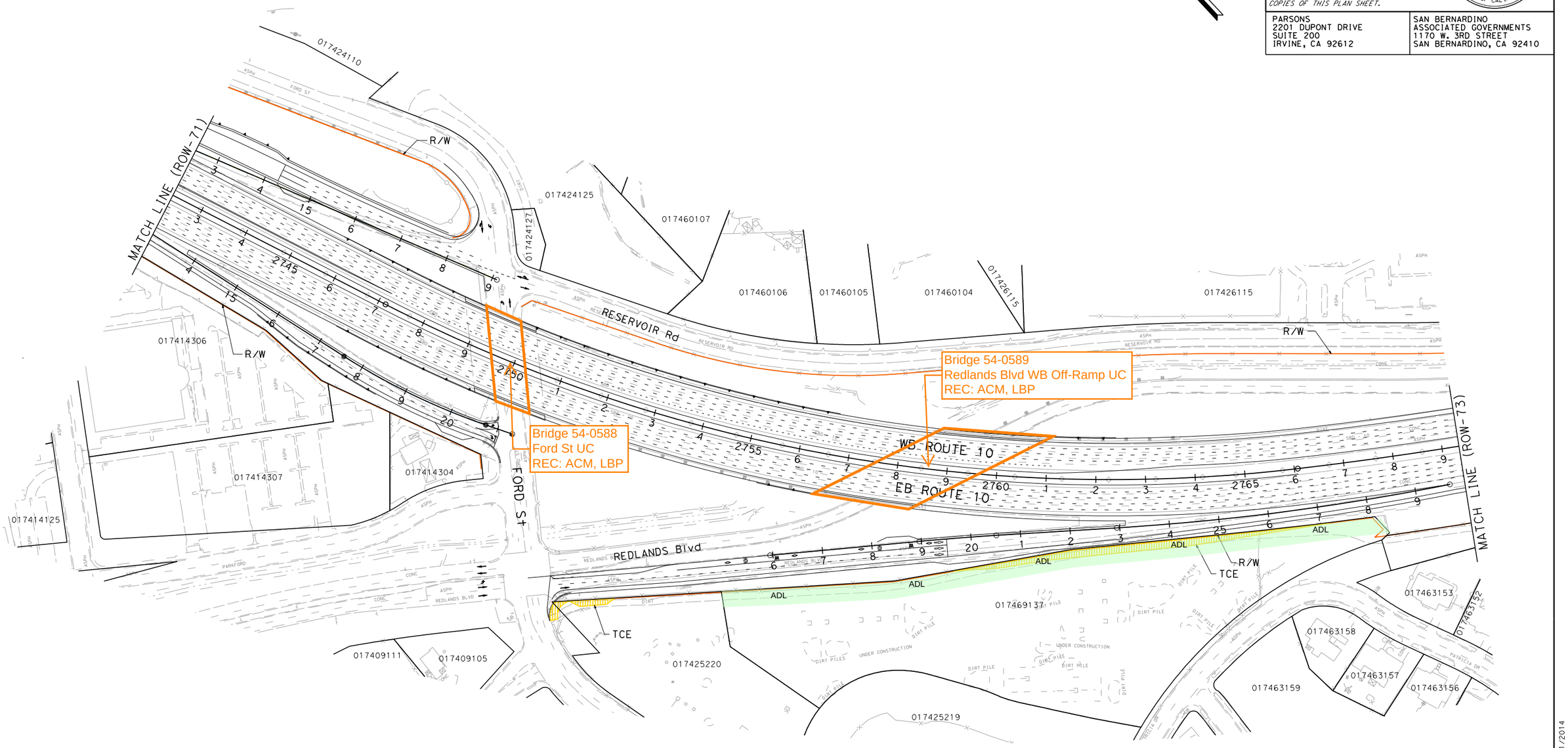

PARCEL DATA

APN	OWNER	LAND USE	TOTAL LOT (AC)	TYPE ACQ	R/W ACQ (SQFT)	TCE ACQ (SQFT)	FOOTING ESMT (SQFT)
017425220	MAGGIE LANE DEV CORP	SHOPPING CENTERS	2.67	-	0	1,037	0
017469137	FORD BUSINESS CENTER ASSOCIATION	MISCELLANEOUS		-	0	7,621	0

I-10 CORRIDOR PROJECT
ALTERNATIVE 3 - EXPRESS LANES

RIGHT OF WAY EXHIBIT

SCALE: 1"=100'

ROW-72

REVISED BY | DATE REVISED
CALCULATED-DESIGNED BY | CHECKED BY
CONSULTANT FUNCTIONAL SUPERVISOR
STATE OF CALIFORNIA - DEPARTMENT OF TRANSPORTATION
Caltrans

FILE: c:\pw_working\ptgpwise\p0038499\dms55413\80C250ea72.dgn
DATE: 7/7/2014
SCALE: 200.000 FT. / in.
PLTDRV: c:\pw_working\ptgpwise\p0038499\dms11231\I-10_STRIPMAPS_pdf_horf_size.plt
PENTBL: pw:\\txpla02pwnfs01.parsons.com:PTGPWISE\Documents\I-10_HOV\CAD\STANDARDS\PEN_TBL\I-10.tbl

LAST REVISION | DATE PLOTTED => 7/1/2014
00-00-00 | TIME PLOTTED => 3101:31 PM

BORDER LAST REVISED 7/2/2010 | USERNAME => p0038499 | DGN FILE => c:\pw_working\ptgpwise\p0038499\dms55413\80C250ea72.dgn | RELATIVE BORDER SCALE IS IN INCHES 0 1 2 3 | UNIT 0000 | PROJECT NUMBER & PHASE 08000000401

NOTE:

FOR ACCURATE RIGHT OF WAY DATA, CONTACT
RIGHT OF WAY ENGINEERING AT THE DISTRICT OFFICE.

Dist	COUNTY	ROUTE	POST MILES TOTAL PROJECT	SHEET No.	TOTAL SHEETS
07, 08	LA,SBd	10	44.9/48.3, 0.0/R37.0		

REGISTERED CIVIL ENGINEER DATE

REGISTERED PROFESSIONAL ENGINEER
No.
Exp.
CIVIL
STATE OF CALIFORNIA

PLANS APPROVAL DATE

THE STATE OF CALIFORNIA OR ITS OFFICERS OR AGENTS SHALL NOT BE RESPONSIBLE FOR THE ACCURACY OR COMPLETENESS OF SCANNED COPIES OF THIS PLAN SHEET.

PARSONS
2201 DUPONT DRIVE
SUITE 200
IRVINE, CA 92612

SAN BERNARDINO
ASSOCIATED GOVERNMENTS
1170 W. 3RD STREET
SAN BERNARDINO, CA 92410



I-10 CORRIDOR PROJECT
ALTERNATIVE 3 - EXPRESS LANES

RIGHT OF WAY EXHIBIT

SCALE: 1"=100'

ROW-73

REVISED BY	DATE REVISED

CALCULATED-DESIGNED BY

CHECKED BY

CONSULTANT FUNCTIONAL SUPERVISOR

STATE OF CALIFORNIA - DEPARTMENT OF TRANSPORTATION

Caltrans

LAST REVISION 00-00-00

DATE PLOTTED => 7/1/2014
TIME PLOTTED => 3:01:41 PM

FILE: c:\pw_working\ptgpwise\p0038499\dms55413\80C250ea73.dgn
DATE: 7/1/2014
SCALE: 200.000 FT / in.
PLTDRV: c:\pw_working\ptgpwise\p0038499\dms11231\I-10_STRIPMAPS_pdf_half_size.plt
PENTBL: pw:\\trxpla02pwint01.parsons.com:PtGPWISE\Documents\I-10_HOV\CAD\STANDARDS\PEN_TBL\I-10.tbl

BORDER LAST REVISED 7/2/2010

USERNAME => p0038499
DGN FILE => c:\pw_working\ptgpwise\p0038499\dms55413\80C250ea73.dgn

RELATIVE BORDER SCALE IS IN INCHES 0 1 2 3

UNIT 0000

PROJECT NUMBER & PHASE 08000000401