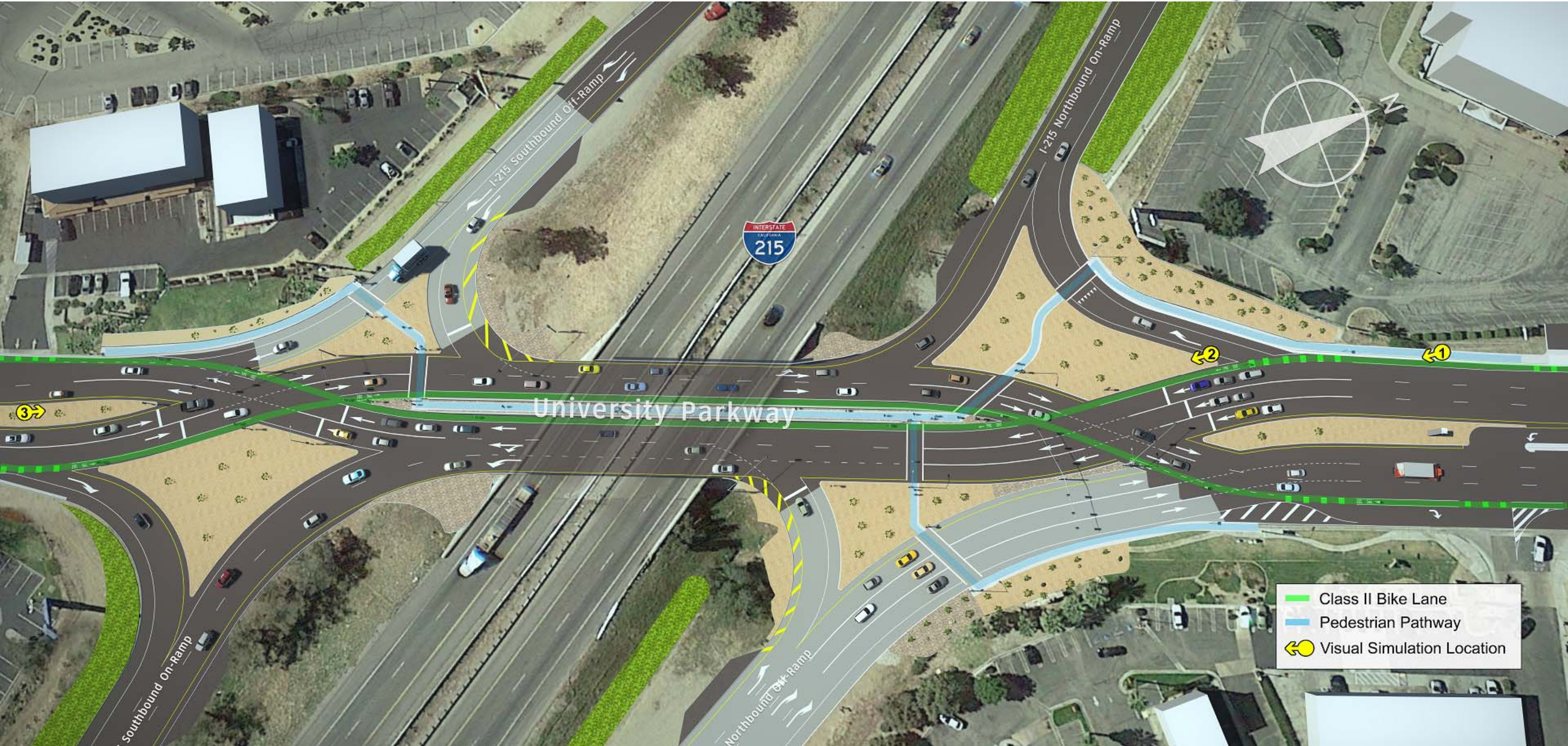




# Plan View - Visual Simulation I-215/University Parkway Interchange



- Class II Bike Lane
- Pedestrian Pathway
- Visual Simulation Location





# Key View Location 1 – Existing Setting

STATION **3**

Street View of University Parkway east of I-215 (looking west)

 ABOUT THE PROJECT








# Visual Simulation - University Parkway Southbound Entering DDI

Bird's Eye View of University Parkway North Crossover intersection, east of I-215 (looking west)



\*Disclaimer: The Aesthetic features shown in the following simulations are subject to change during the final design phase.



# Key View Location 2 – Existing Setting

Street View of University Parkway at I-215 NB On-Ramp (looking west)





# Key View Location 2 – Proposed Project

Street View of University Parkway North Crossover intersection, east of I-215 (looking west)



\*Disclaimer: The Aesthetic features shown in the following simulations are subject to change during the final design phase.





# Visual Simulation - Overview University Parkway looking East from I-215 NB Off-Ramp

Bird's Eye View of University Parkway North Crossover intersection, east of I-215 (looking east)



\*Disclaimer: The Aesthetic features shown in the following simulations are subject to change during the final design phase.






# Visual Simulation - Bird's Eye View from University Parkway NB Near I-215 SB On-Ramp

STATION 3

Bird's Eye View of University Parkway South Crossover intersection, west of I-215 (looking east)



\*Disclaimer: The Aesthetic features shown in the following simulations are subject to change during the final design phase.