

Ontario International Airport Connector Project



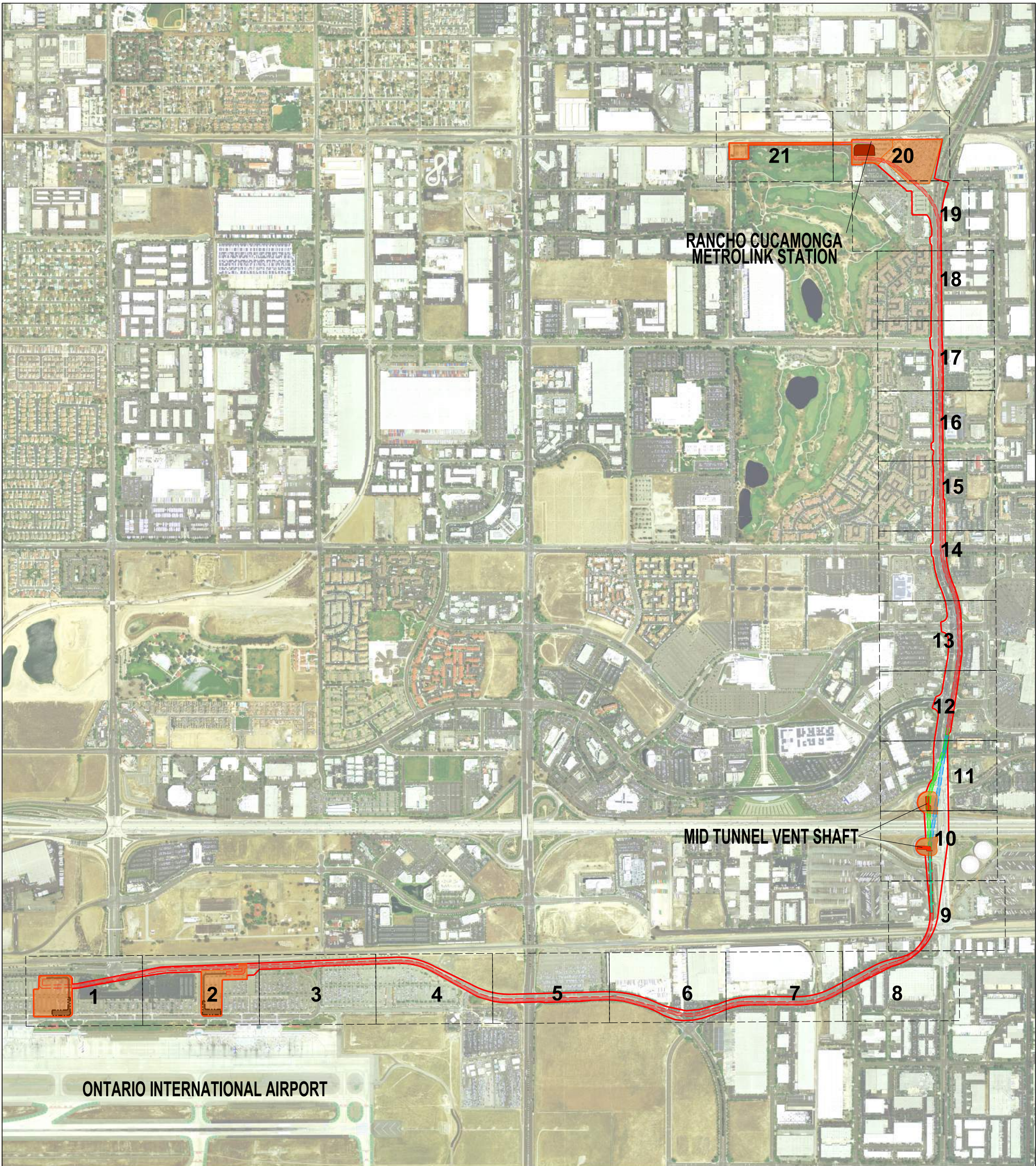
APPENDIX A PROJECT FOOTPRINT MAP

February 2025



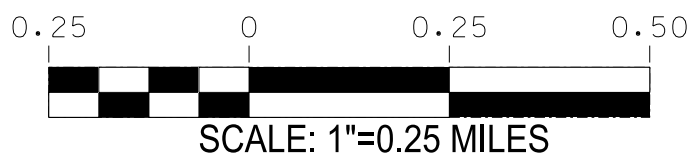
Prepared for:

San Bernardino County Transportation Authority
1170 West Third Street, Second Floor
San Bernardino, California 92410-1715



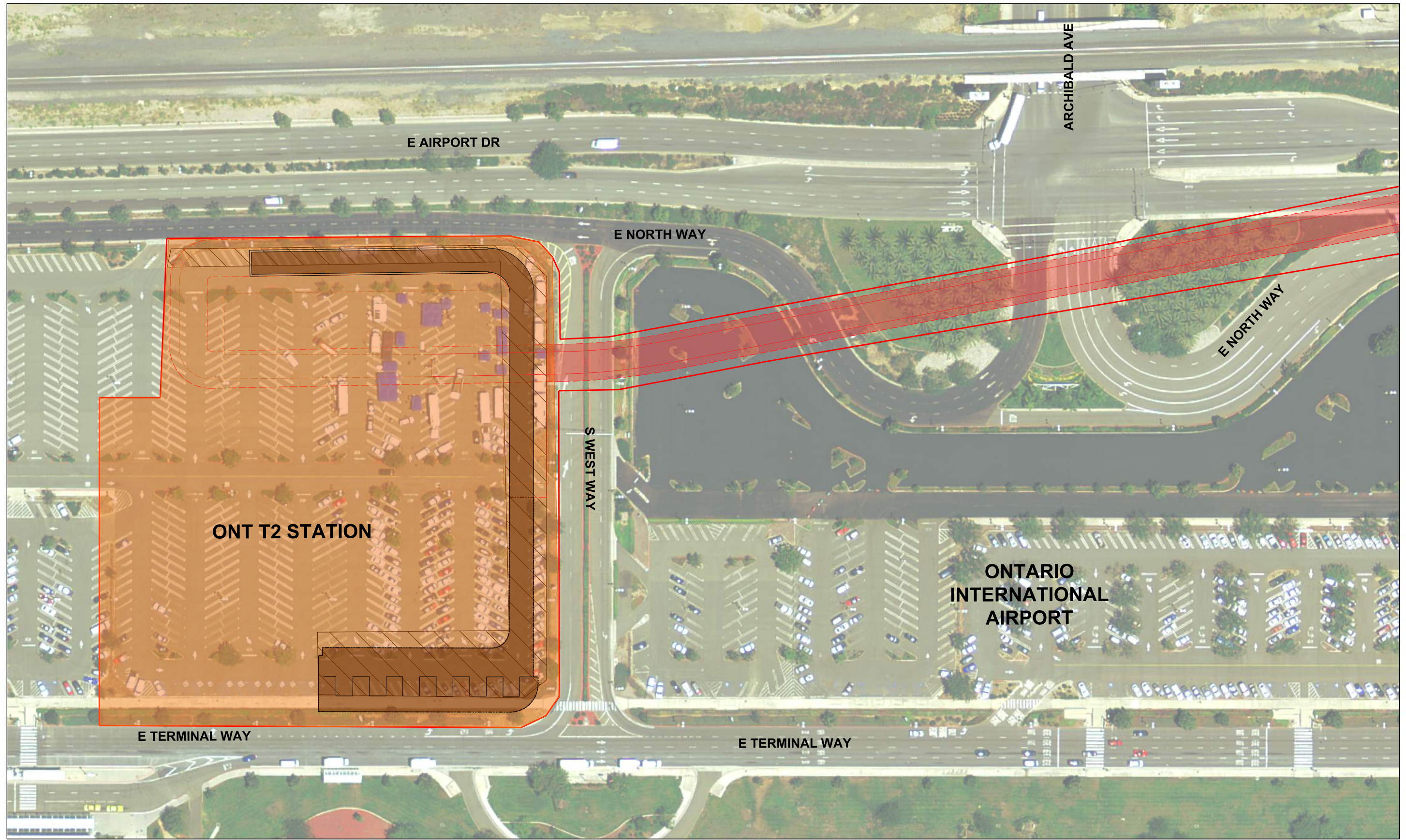
PROJECT FOOTPRINT







ONTARIO AIRPORT LOOP
CITIES OF RANCHO CUCAMONGA AND ONTARIO



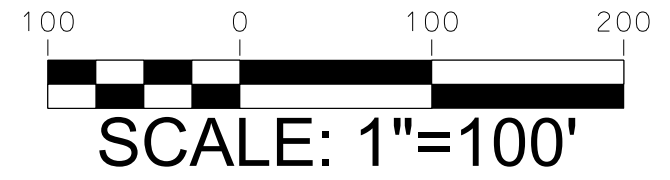
SCALE: 1"=0.25 MILES

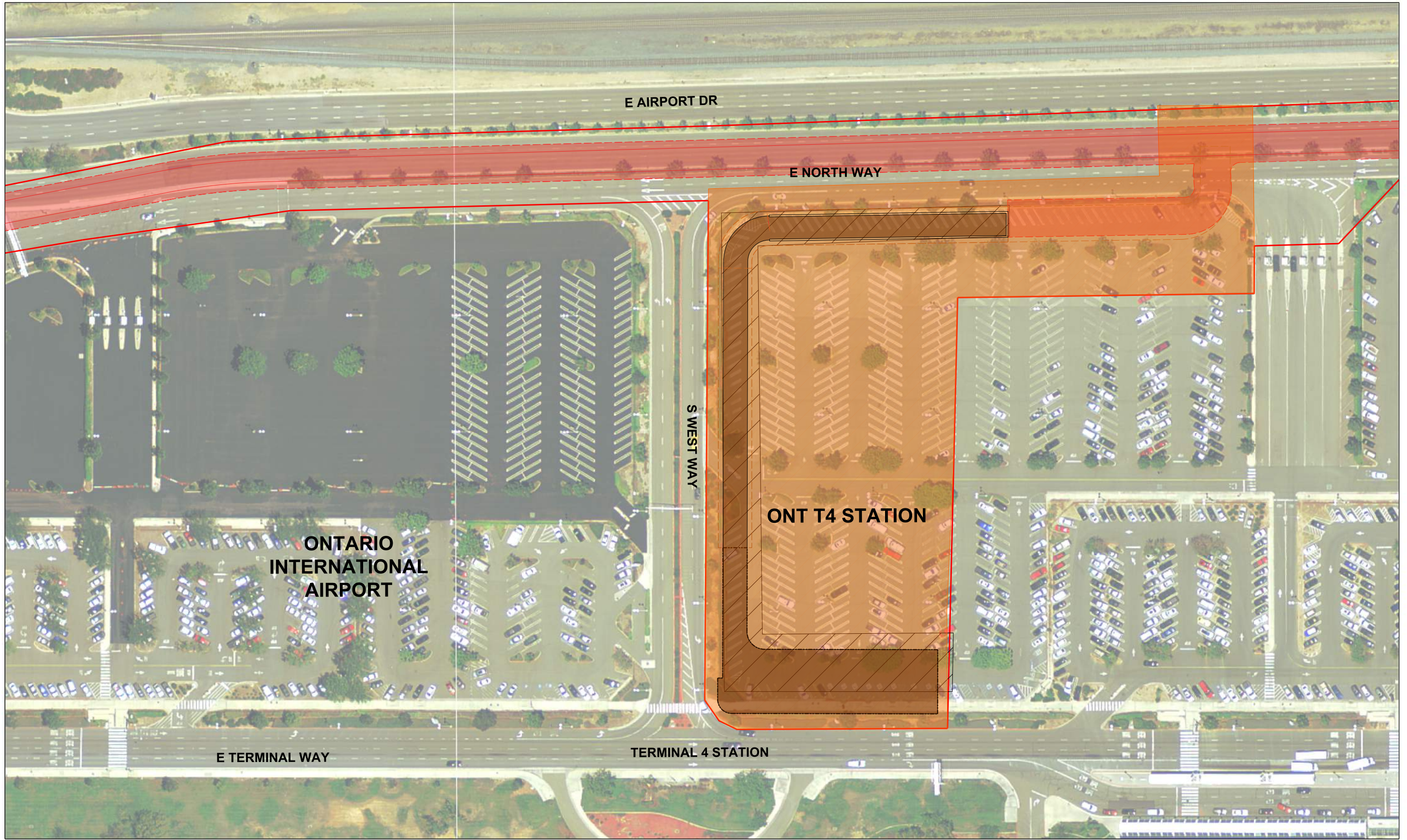
- PROJECT FOOTPRINT
- VENT SHAFT DESIGN OPTION 2
- VENT SHAFT DESIGN OPTION 4









- | | |
|---|---|
|  PROJECT FOOTPRINT | PERMANENT IMPACTS |
| TEMPORARY IMPACTS |  TUNNEL BASE (UNDERGROUND) |
|  TEMPORARY EASEMENT/
CONSTRUCTION STAGING
AREA |  CUT AND COVER (ABOVEGROUND) |
| |  STATION FOOTPRINT (ABOVEGROUND) |
| |  PARKING IMPACT (ABOVEGROUND) |

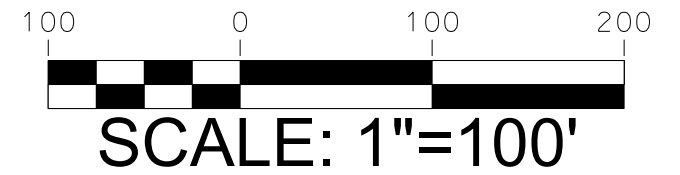
PROJECT MAP FEATURES
 MAP 1 OF 21
 ONTARIO AIRPORT LOOP
 CITIES OF RANCHO
 CUCAMONGA AND ONTARIO





- | | |
|---|---|
|  PROJECT FOOTPRINT | PERMANENT IMPACTS |
| TEMPORARY IMPACTS |  TUNNEL BASE (UNDERGROUND) |
|  TEMPORARY EASEMENT/
CONSTRUCTION STAGING
AREA |  CUT AND COVER (ABOVEGROUND) |
| |  STATION FOOTPRINT (ABOVEGROUND) |
| |  PARKING IMPACT (ABOVEGROUND) |

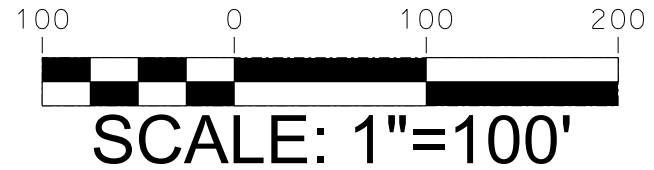
PROJECT MAP FEATURES
 MAP 2 OF 21
 ONTARIO AIRPORT LOOP
 CITIES OF RANCHO
 CUCAMONGA AND ONTARIO





- PROJECT FOOTPRINT
- PERMANENT IMPACTS
- TUNNEL BASE (UNDERGROUND)

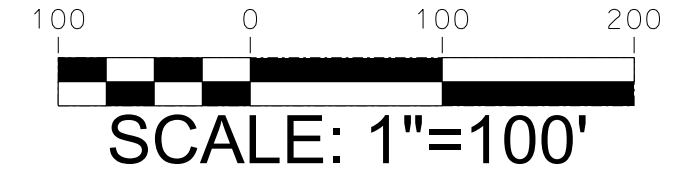
PROJECT MAP FEATURES
 MAP 3 OF 21
 ONTARIO AIRPORT LOOP
 CITIES OF RANCHO
 CUCAMONGA AND ONTARIO

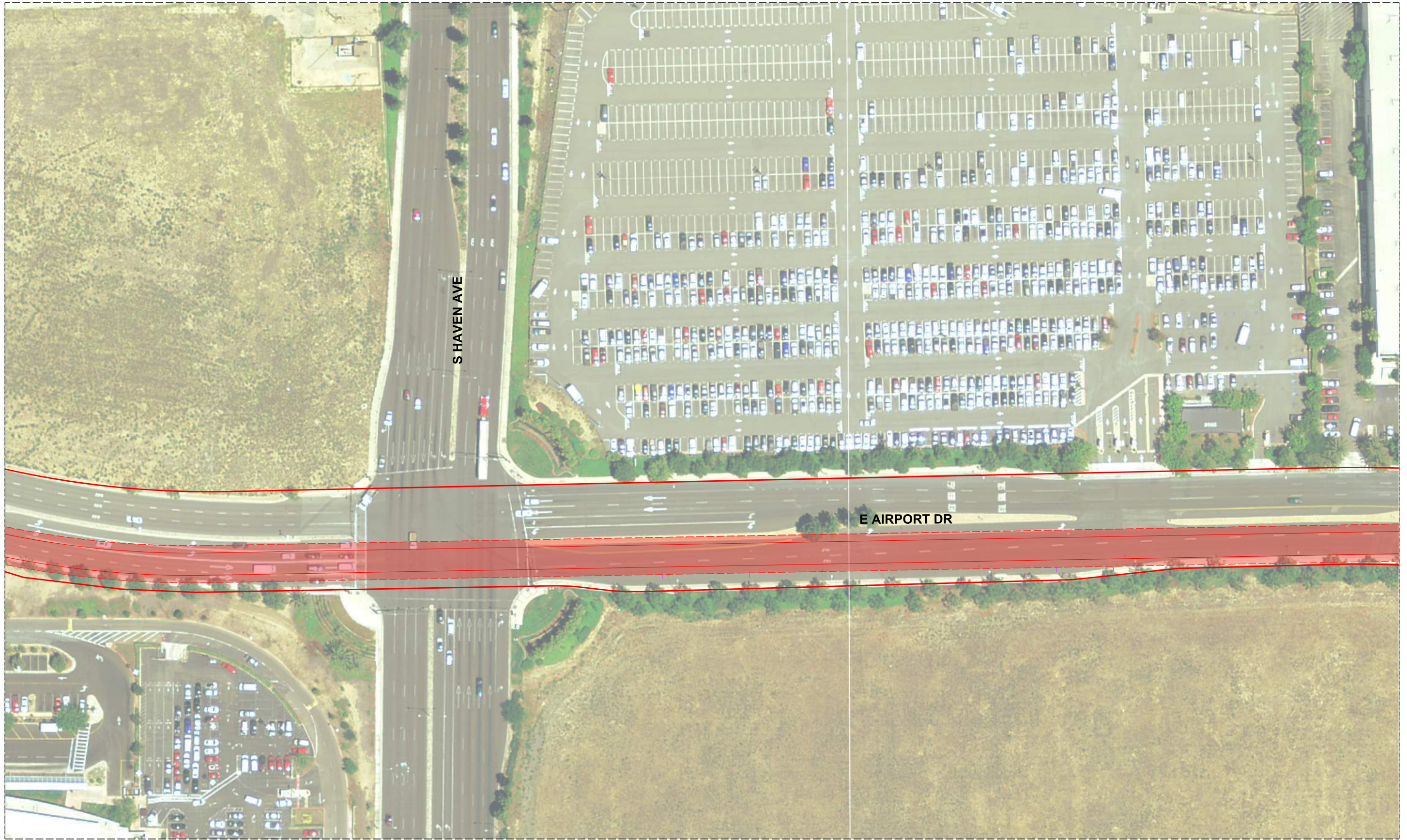






- PROJECT FOOTPRINT
- PERMANENT IMPACTS
- TUNNEL BASE (UNDERGROUND)

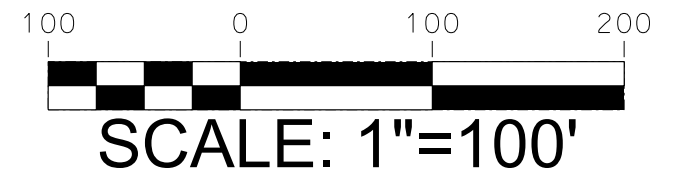
PROJECT MAP FEATURES
 MAP 4 OF 21
 ONTARIO AIRPORT LOOP
 CITIES OF RANCHO
 CUCAMONGA AND ONTARIO





-  PROJECT FOOTPRINT
- PERMANENT IMPACTS
 -  TUNNEL BASE (UNDERGROUND)

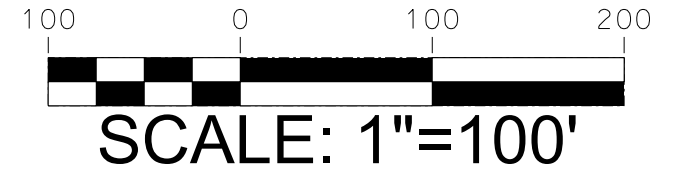
PROJECT MAP FEATURES
MAP 5 OF 21
ONTARIO AIRPORT LOOP
CITIES OF RANCHO
CUCAMONGA AND ONTARIO





- PROJECT FOOTPRINT
- PERMANENT IMPACTS
- TUNNEL BASE (UNDERGROUND)

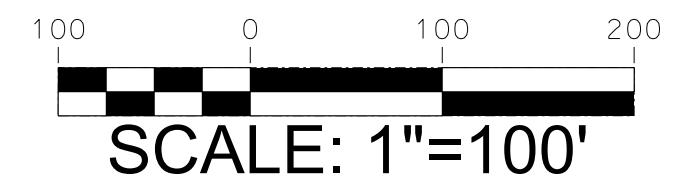
PROJECT MAP FEATURES
MAP 6 OF 21
ONTARIO AIRPORT LOOP
CITIES OF RANCHO
CUCAMONGA AND ONTARIO





- PROJECT FOOTPRINT
- PERMANENT IMPACTS
- TUNNEL BASE (UNDERGROUND)

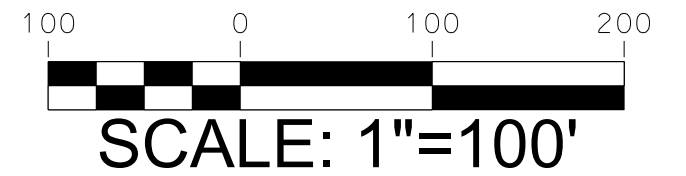
PROJECT MAP FEATURES
 MAP 7 OF 21
 ONTARIO AIRPORT LOOP
 CITIES OF RANCHO
 CUCAMONGA AND ONTARIO







- PROJECT FOOTPRINT
- PERMANENT IMPACTS
- TUNNEL BASE (UNDERGROUND)

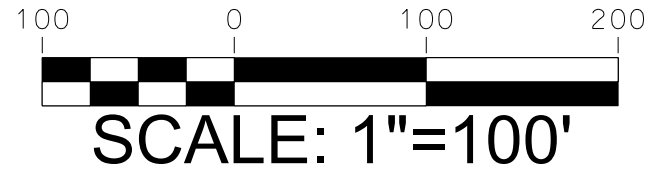
PROJECT MAP FEATURES
 MAP 8 OF 21
 ONTARIO AIRPORT LOOP
 CITIES OF RANCHO
 CUCAMONGA AND ONTARIO

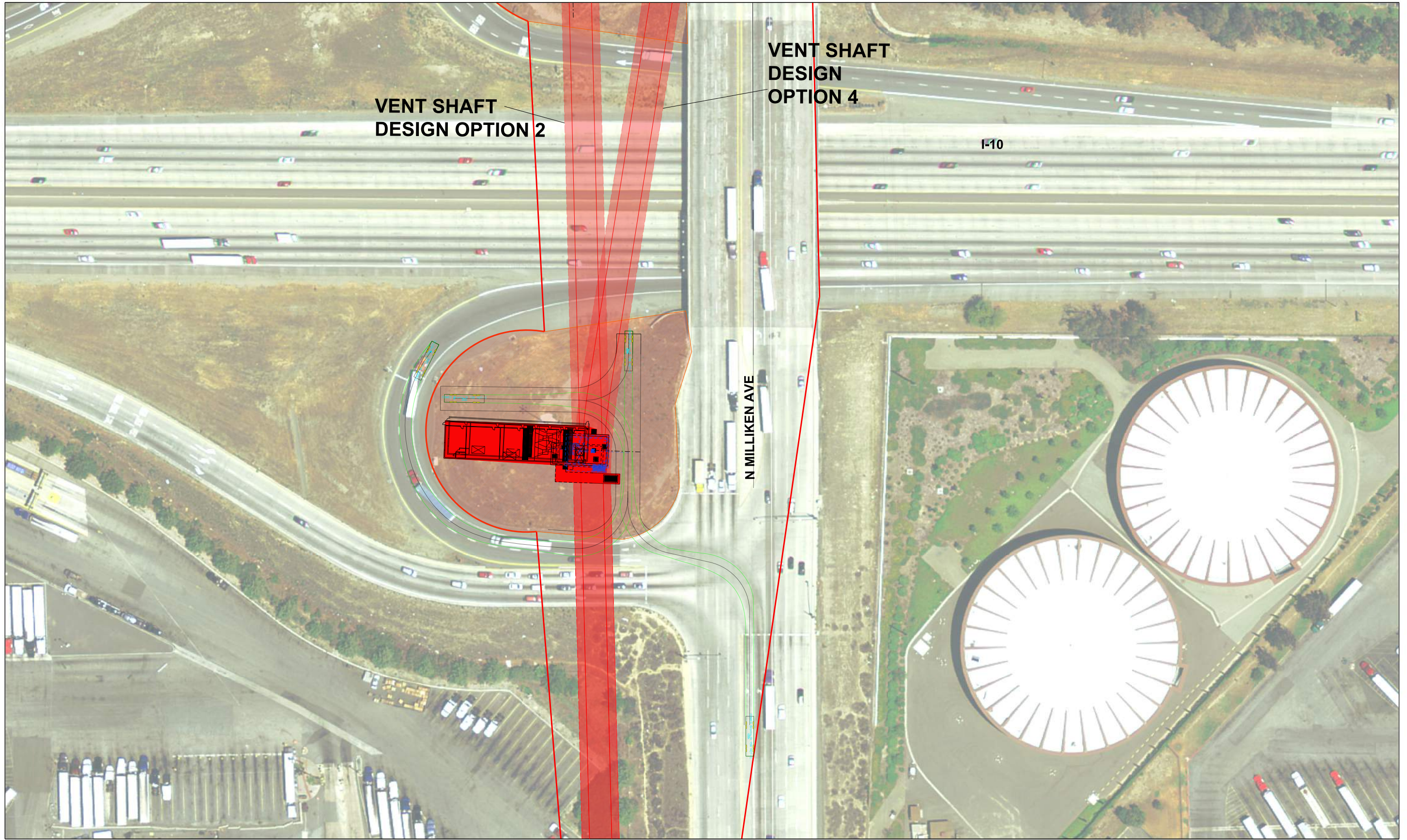




-  PROJECT FOOTPRINT
- PERMANENT IMPACTS
 -  TUNNEL BASE (UNDERGROUND)

PROJECT MAP FEATURES
MAP 9 OF 21
ONTARIO AIRPORT LOOP
CITIES OF RANCHO
CUCAMONGA AND ONTARIO





VENT SHAFT
DESIGN OPTION 2

VENT SHAFT
DESIGN
OPTION 4

I-10

N MILLIKEN AVE

PROJECT FOOTPRINT

PERMANENT IMPACTS

TEMPORARY IMPACTS

TEMPORARY EASEMENT/
CONSTRUCTION STAGING
AREA

TUNNEL BASE (UNDERGROUND)

ACCESS ROAD (ABOVEGROUND)

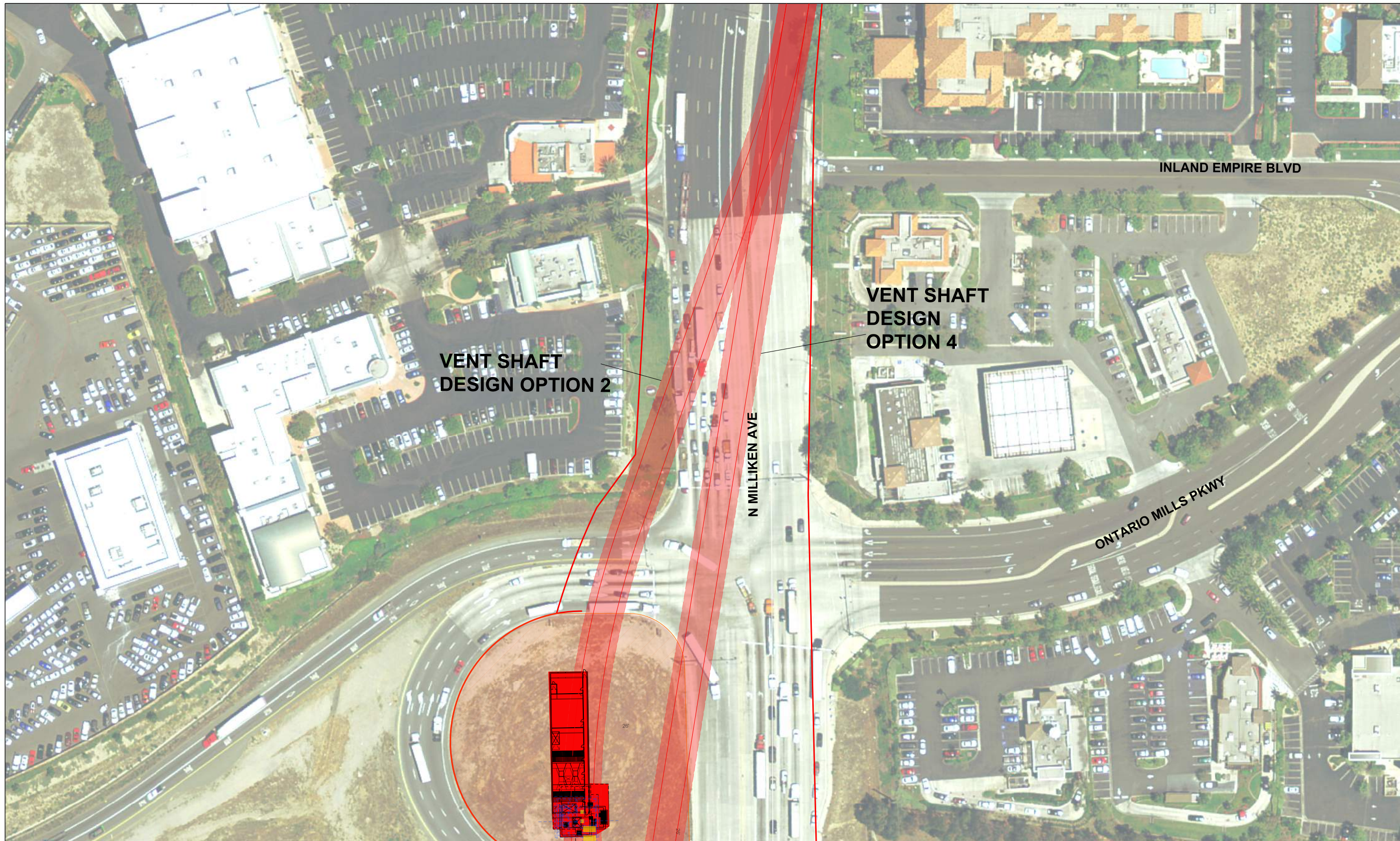
TUNNEL EGRESS SHAFT (ABOVEGROUND)







PROJECT MAP FEATURES
MAP 10 OF 21
ONTARIO AIRPORT LOOP
CITIES OF RANCHO
CUCAMONGA AND ONTARIO

100 0 100 200

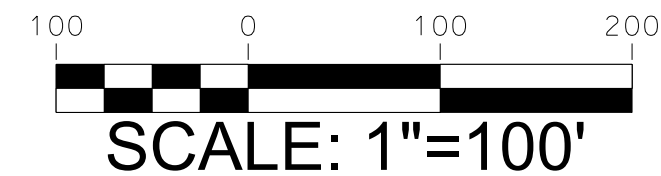


SCALE: 1"=100'



- | | | |
|---|---|---|
|  | PROJECT FOOTPRINT | PERMANENT IMPACTS |
|  | TEMPORARY IMPACTS |  TUNNEL BASE (UNDERGROUND) |
|  | TEMPORARY EASEMENT/
CONSTRUCTION STAGING
AREA |  ACCESS ROAD (ABOVEGROUND) |
| | |  TUNNEL EGRESS SHAFT (ABOVEGROUND) |

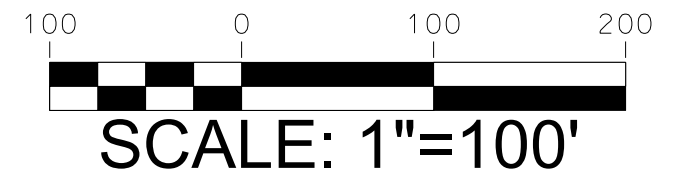
PROJECT MAP FEATURES
 MAP 11 OF 21
 ONTARIO AIRPORT LOOP
 CITIES OF RANCHO
 CUCAMONGA AND ONTARIO

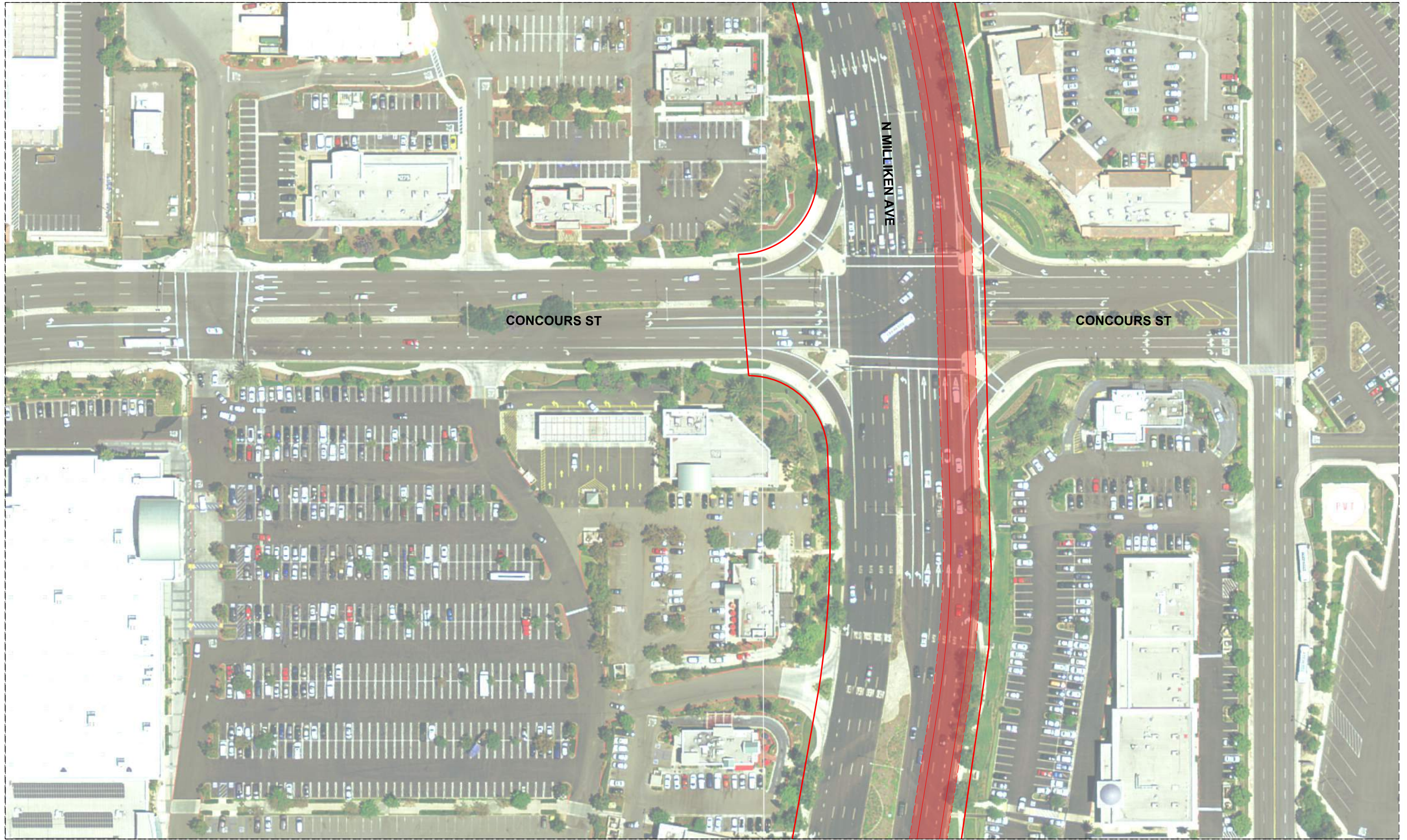




- PROJECT FOOTPRINT
- PERMANENT IMPACTS
- TUNNEL BASE (UNDERGROUND)

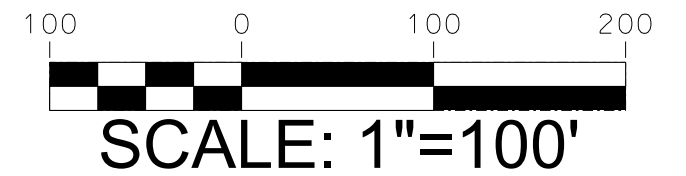
PROJECT MAP FEATURES
 MAP 12 OF 21
 ONTARIO AIRPORT LOOP
 CITIES OF RANCHO
 CUCAMONGA AND ONTARIO

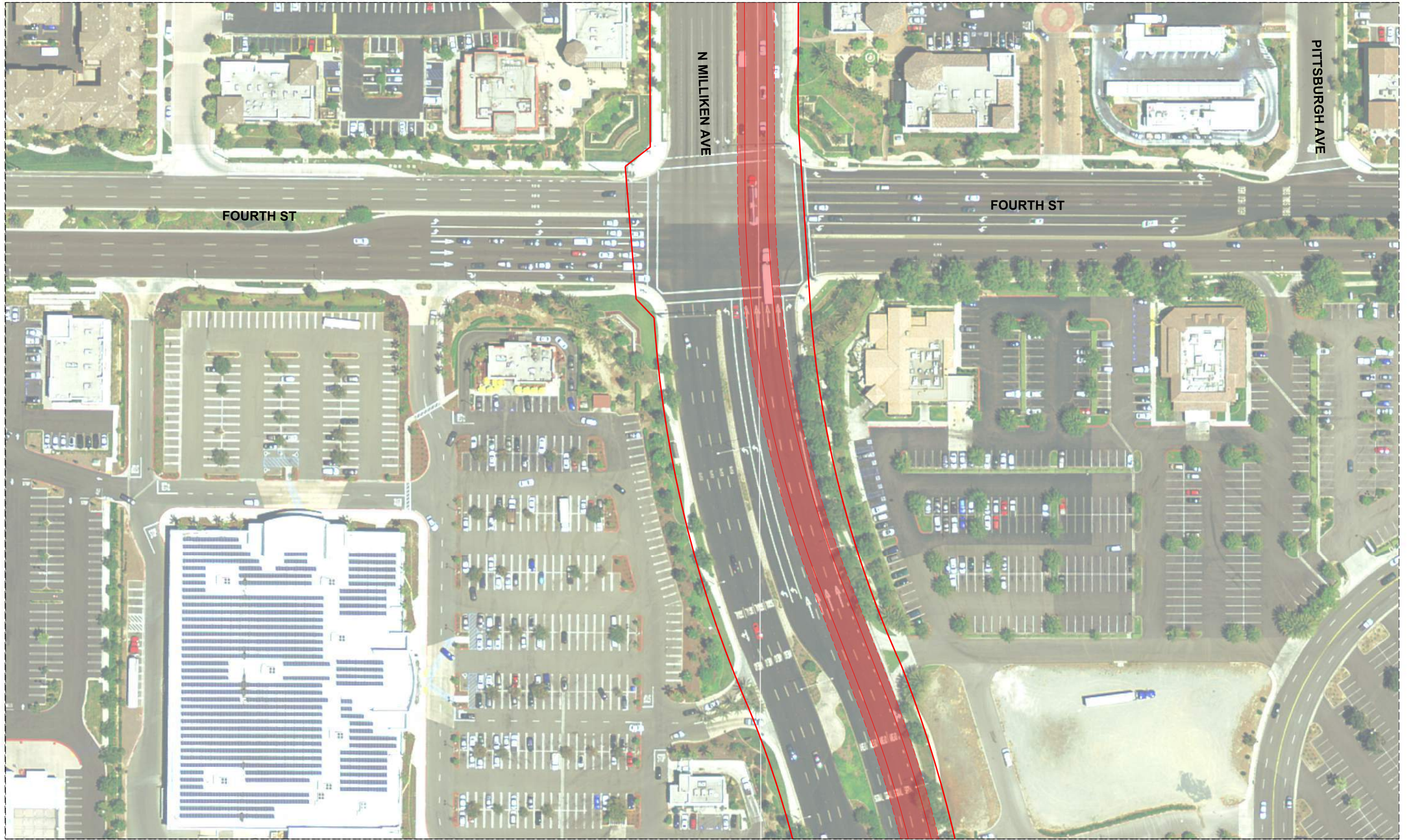




- PROJECT FOOTPRINT
- PERMANENT IMPACTS
- TUNNEL BASE (UNDERGROUND)

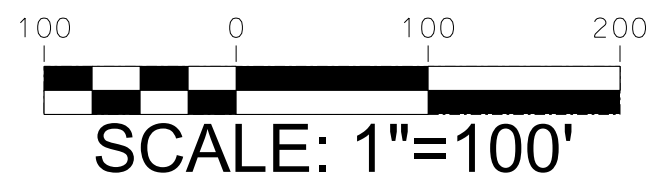
PROJECT MAP FEATURES
 MAP 13 OF 21
 ONTARIO AIRPORT LOOP
 CITIES OF RANCHO
 CUCAMONGA AND ONTARIO

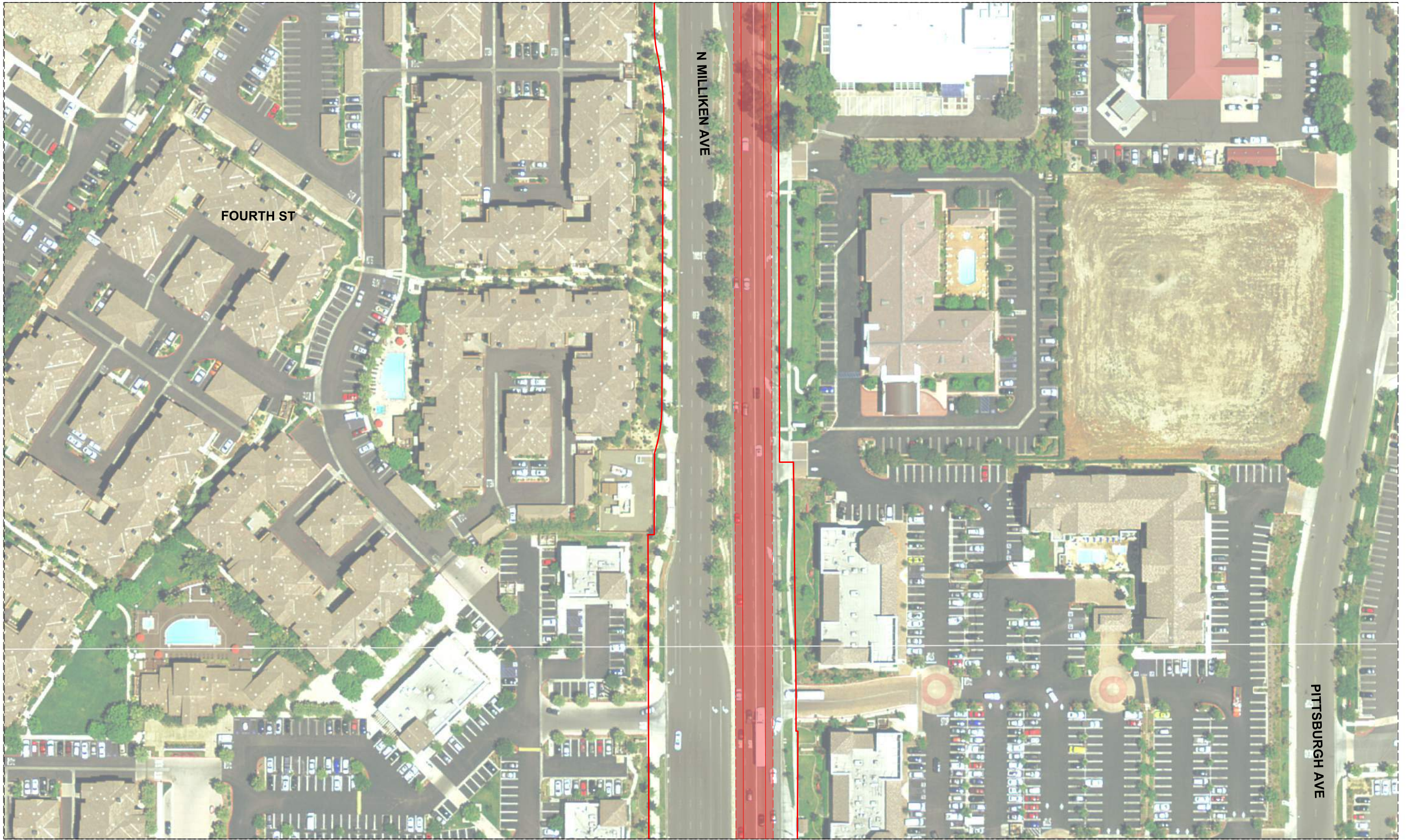




- PROJECT FOOTPRINT
- PERMANENT IMPACTS
- TUNNEL BASE (UNDERGROUND)

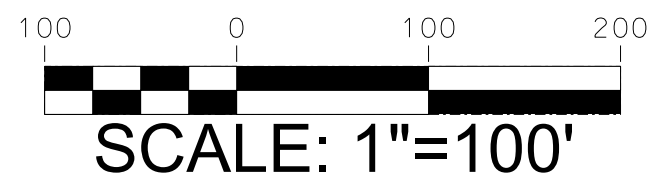
PROJECT MAP FEATURES
 MAP 14 OF 21
 ONTARIO AIRPORT LOOP
 CITIES OF RANCHO
 CUCAMONGA AND ONTARIO

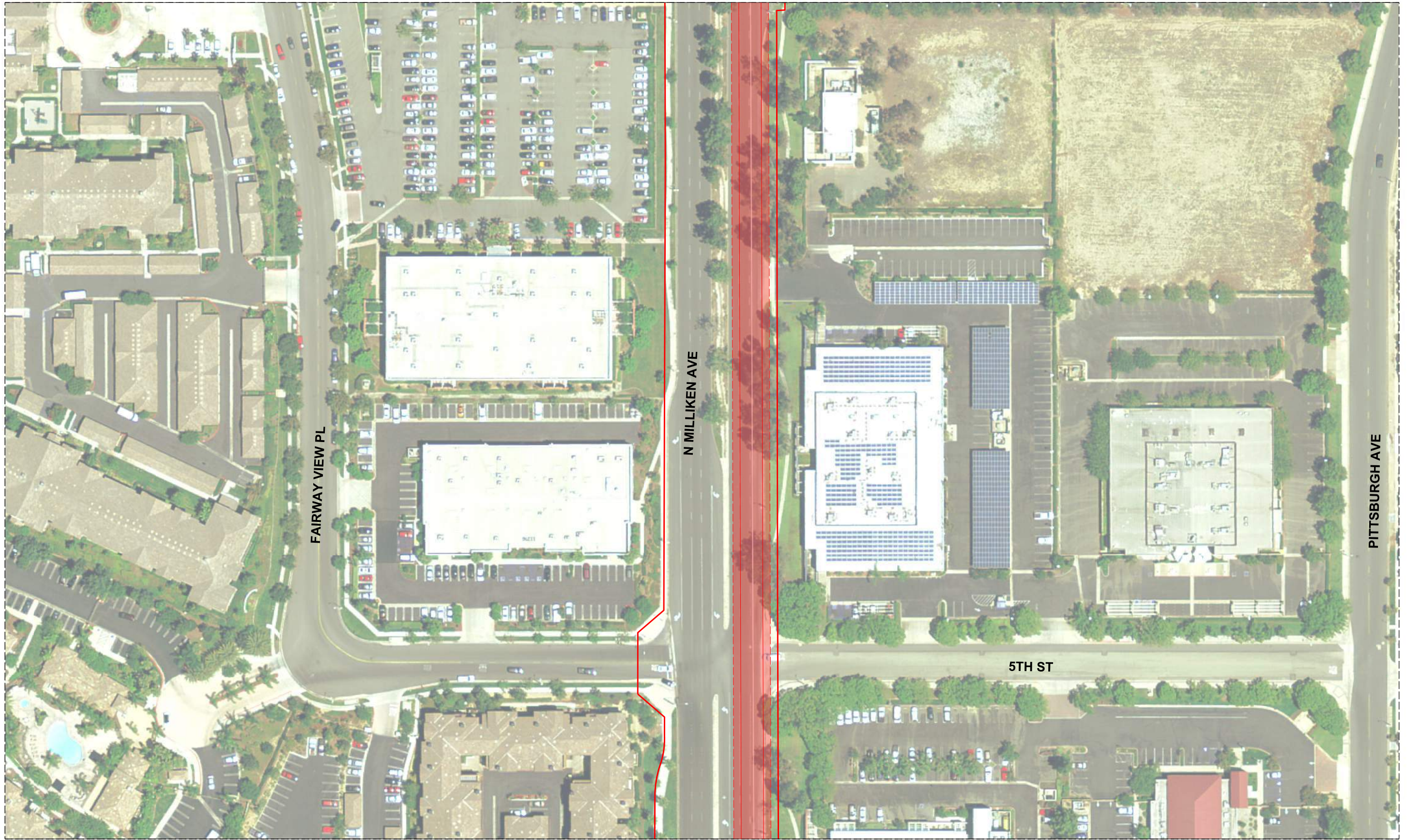




- PROJECT FOOTPRINT
- PERMANENT IMPACTS
- TUNNEL BASE (UNDERGROUND)

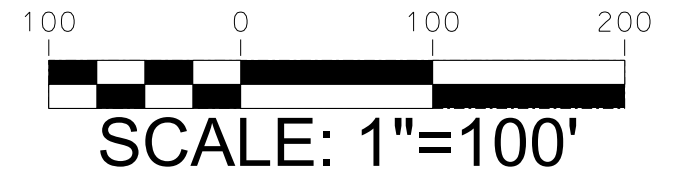
PROJECT MAP FEATURES
 MAP 15 OF 21
 ONTARIO AIRPORT LOOP
 CITIES OF RANCHO
 CUCAMONGA AND ONTARIO

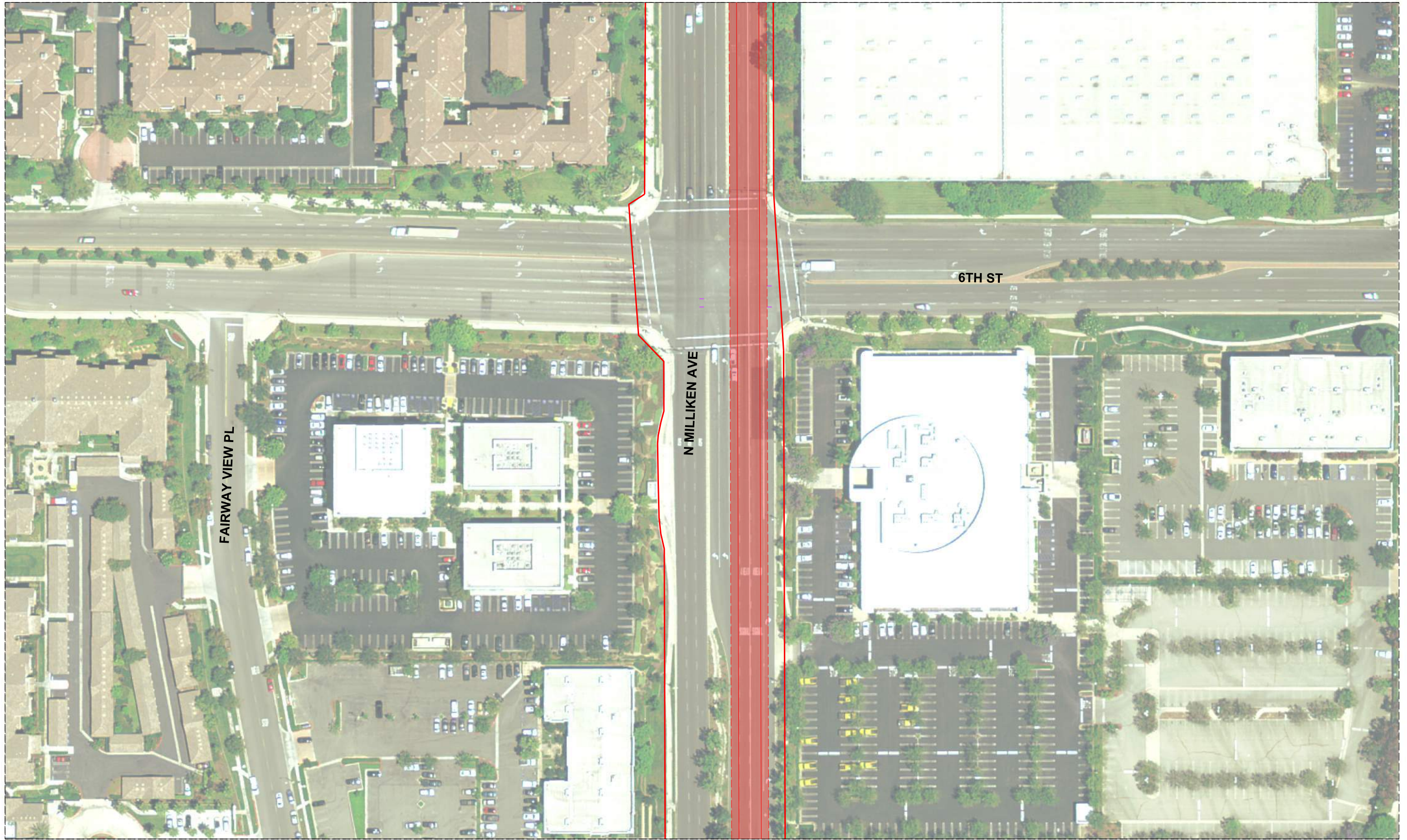




- PROJECT FOOTPRINT
- PERMANENT IMPACTS
- TUNNEL BASE (UNDERGROUND)

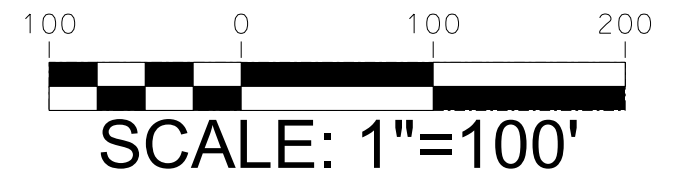
PROJECT MAP FEATURES
 MAP 16 OF 21
 ONTARIO AIRPORT LOOP
 CITIES OF RANCHO
 CUCAMONGA AND ONTARIO





- PROJECT FOOTPRINT
- PERMANENT IMPACTS
- TUNNEL BASE (UNDERGROUND)

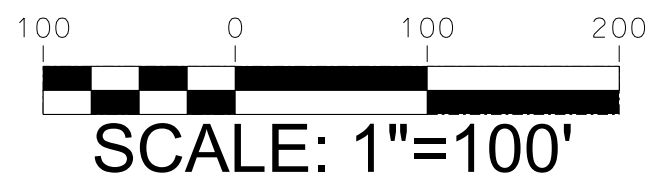
PROJECT MAP FEATURES
 MAP 17 OF 21
 ONTARIO AIRPORT LOOP
 CITIES OF RANCHO
 CUCAMONGA AND ONTARIO

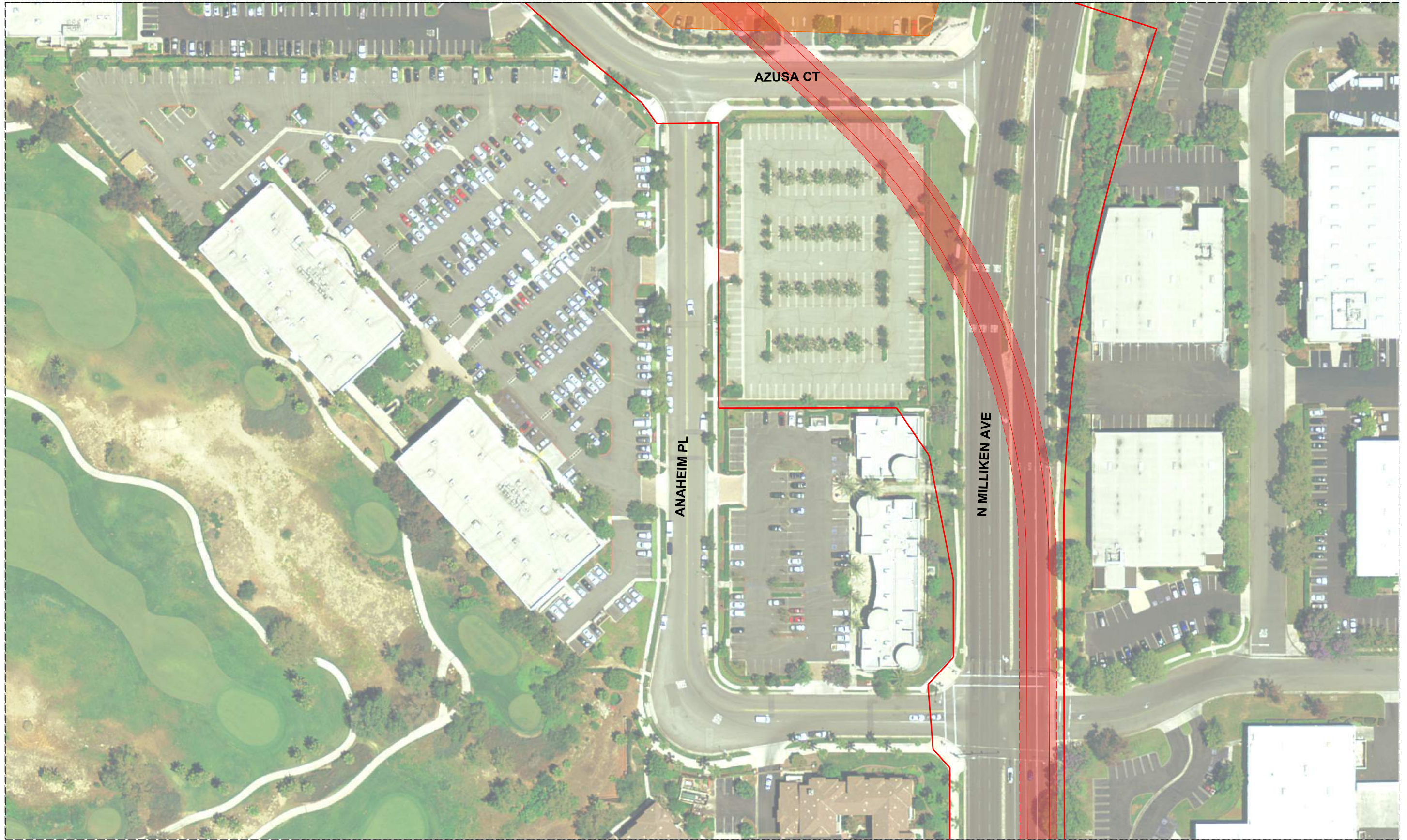




- PROJECT FOOTPRINT
- PERMANENT IMPACTS
- TUNNEL BASE (UNDERGROUND)

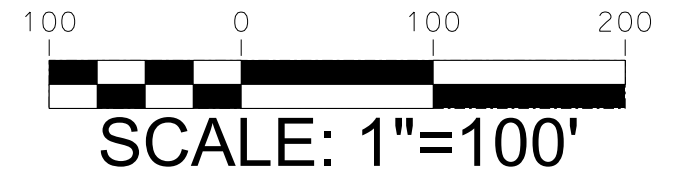
PROJECT MAP FEATURES
 MAP 18 OF 21
 ONTARIO AIRPORT LOOP
 CITIES OF RANCHO
 CUCAMONGA AND ONTARIO

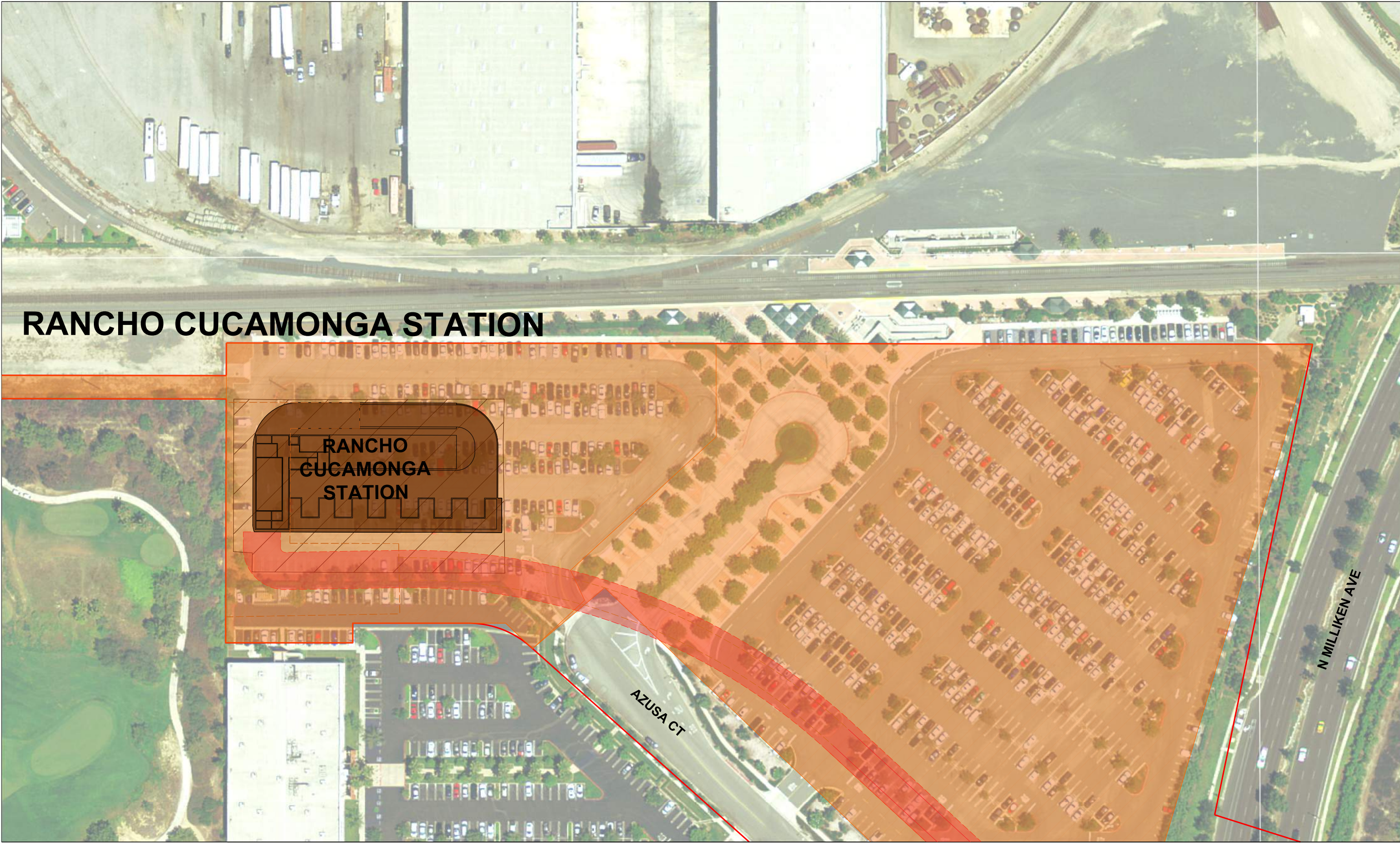




- PROJECT FOOTPRINT
- PERMANENT IMPACTS
- TEMPORARY IMPACTS
- TUNNEL BASE (UNDERGROUND)
- TEMPORARY EASEMENT/
CONSTRUCTION STAGING
AREA

PROJECT MAP FEATURES
 MAP 19 OF 21
 ONTARIO AIRPORT LOOP
 CITIES OF RANCHO
 CUCAMONGA AND ONTARIO












RANCHO CUCAMONGA STATION

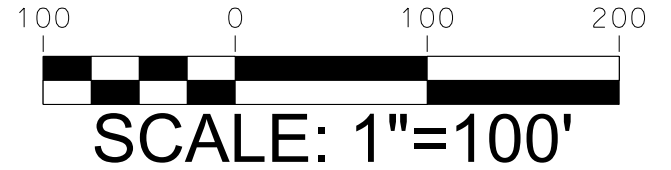
RANCHO CUCAMONGA STATION

AZUSA CT

N MILLIKEN AVE

- | | |
|---|---|
|  PROJECT FOOTPRINT | PERMANENT IMPACTS |
|  TEMPORARY IMPACTS |  TUNNEL BASE (UNDERGROUND) |
|  TEMPORARY EASEMENT/
CONSTRUCTION STAGING
AREA |  CUT AND COVER (ABOVEGROUND) |
| |  STATION FOOTPRINT (ABOVEGROUND) |
| |  PARKING IMPACT (ABOVEGROUND) |

PROJECT MAP FEATURES
 MAP 20 OF 21
 ONTARIO AIRPORT LOOP
 CITIES OF RANCHO
 CUCAMONGA AND ONTARIO





- PROJECT FOOTPRINT
- TEMPORARY IMPACTS
- TEMPORARY EASEMENT/
CONSTRUCTION STAGING
AREA

PROJECT MAP FEATURES
 MAP 21 OF 21
 ONTARIO AIRPORT LOOP
 CITIES OF RANCHO
 CUCAMONGA AND ONTARIO

